


Map Room

Map. Ref. C18



Digitized by the Internet Archive
in 2012 with funding from
National Library of Scotland





X

ORDNANCE SURVEY OF SCOTLAND.

BOOK OF REFERENCE TO THE PLAN

OF PART OF THE

PARISH OF KILMARTIN,

IN THE

COUNTY OF ARGYLL,

CONTAINING 8490·002 ACRES.

MAJOR-GENERAL SIR HENRY JAMES, R.E., F.R.S., F.G.S., &c.,
SUPERINTENDENT OF THE SURVEY.



LONDON:

PRINTED BY GEORGE E. EYRE AND WILLIAM SPOTTISWOODE,
PRINTERS TO THE QUEEN'S MOST EXCELLENT MAJESTY.
FOR HER MAJESTY'S STATIONERY OFFICE.

1870.

Price One Shilling.

[7142.—50—9/70.]

t

F.
C.
W.
Def.
C.S.

the

ORDNANCE SURVEY OF SCOTLAND
PARISH OF KILMARTIN

(Part of)

ARGYLLSHIRE

INDEX TO THE SHEETS

EXPLANATORY REMARKS.

The scale of the Parish Plans is the 1-2500th of the actual length on the ground, and is equal to 25·344 inches to a mile, which is very approximately equal to one square inch to one acre, the square of 1·0018 inch being equal to one acre.

The length of each sheet is 1½ miles, and the width 1 mile, the area of each sheet is therefore 960 acres.

Each enclosure has a reference number to the area which is given in this Book.

The Braces (*f*) on the plans are to indicate that the spaces so braeed are included under the same reference number.

The Altitudes in feet above the Mean Level of the Sea are written thus—31·4.

The Scale of the Plans of the County is 6 inches to a mile, and each sheet contains the same area as 16 sheets of the Parish Plans. There is therefore a double reference number to each sheet, as VI. 9., the Roman Numerals referring to the County Plans, the Arabic Figures to the Parish Plans.

The following are the characters employed on the Ordnance Plans on the Seales of 1-2500, and 6 inches to a mile :—

County Names	C		Hundreds or Wards	W
Parishes	P		Townships	T
Extra Paroehial.....	E		Division of Townships	T
Antiquities	{ <div style="display: inline-block; vertical-align: middle; text-align: left; padding-left: 10px;"> ROMAN Deuidical or Saxon Norman or Subsequent </div>			

The descriptions of the boundaries are shown by the following initials :—

Centre of Stream	<i>C.S.</i>		Centre of Fence	<i>C.F.</i>
Centre of Road	<i>C.R.</i>		Top of Cop	<i>T.C.</i>
Side of Stream or Drain ...	<i>S.S.</i> or <i>S.D.</i>		Centre of Wall	<i>C.W.</i>
Root of Hedge	<i>R.H.</i>		Defaced	<i>Def.</i>
Face of Wall	<i>F.W.</i>		Track of Stream.....	<i>T.S.</i>
Undefined.....				<i>Und.</i>

Where a change occurs in the boundaries, the symbol [o—o] is used to show the part at which the change takes place

N.B.—To convert Decimal Fractions of an Acre into Roods and Perches, multiply the decimal first by 4 and then by 40, preserving the same number of decimals in the product.

Examples—

Acres.
633'357
4

1'428
40

A. R. P.
633 1 17

17'120

Acres.
527'013
4

.052
40

A. R. P.
527 0 2

2'080

TABLE

FOR CONVERTING DECIMAL PARTS OF AN ACRE INTO ROODS AND PERCHES.

Perch.	0 Rood.	1 Rood.	2 Roods.	3 Roods.	Perch.	0 Rood.	1 Rood.	2 Roods.	3 Roods.
0	.000	.250	.500	.750	21	.131	.381	.631	.881
1	.006	.256	.506	.756	22	.137	.387	.637	.887
2	.012	.262	.512	.762	23	.144	.394	.644	.894
3	.019	.269	.519	.769	24	.150	.400	.650	.900
4	.025	.275	.525	.775	25	.156	.406	.656	.906
5	.031	.281	.531	.781	26	.162	.412	.662	.912
6	.037	.287	.537	.787	27	.169	.419	.669	.919
7	.044	.294	.544	.794	28	.175	.425	.675	.925
8	.050	.300	.550	.800	29	.181	.431	.681	.931
9	.056	.306	.556	.806	30	.187	.437	.687	.937
10	.062	.312	.562	.812	31	.194	.444	.694	.944
11	.069	.319	.569	.819	32	.200	.450	.700	.950
12	.075	.325	.575	.825	33	.206	.456	.706	.956
13	.081	.331	.581	.831	34	.212	.462	.712	.962
14	.087	.337	.587	.837	35	.219	.469	.719	.969
15	.094	.344	.594	.844	36	.225	.475	.725	.975
16	.100	.350	.600	.850	37	.231	.481	.731	.981
17	.106	.356	.606	.856	38	.237	.487	.737	.987
18	.112	.362	.612	.862	39	.244	.494	.744	.994
19	.119	.369	.619	.869	40	.250	.500	.750	1'000
20	.125	.375	.625	.875					

PARISH OF KILMARTIN

(PART OF),

IN THE

COUNTY OF ARGYLL.

No. on Plan.	Area in Acres.	Remarks.	No. on Plan.	Area in Acres.	Remarks.
1	45·273	River Add (part of), tidal water.	38	14·828	Arable.
2	16·307	Arable.	39	8·493	Arable.
3	·432	Houses, &c.	40	2·407	Wood.
4	1·885	Arable.	41	3·897	Rough pasture.
5	15·334	Arable.	42	1·695	Wood.
6	13·477	Pasture.	43	1·690	Wood.
7	240·814	Moss.	44	1·241	Pasture.
8	7·113	Wood.	45	1·314	County road.
9	5·044	Wood.	46	3·835	Pasture.
10	203·218	Rough pasture.	47	·379	Houses, garden, &c.
11	183·736	Foreshore of tidal water.	48	9·647	Arable.
12	·759	Pasture.	49	25·355	Moss.
13	6·782	River Add (part of).	50	60·555	Moss.
14	4·764	Wood.	51	1·359	Occupation road.
15	7·208	Public road (county).	52	3·037	Rough pasture.
16	7·415	Wood.	53	12·870	Arable.
17	9·880	Wood.	54	1·205	Wood.
18	3·527	Wood.	55	7·476	Ornamental ground.
19	8·821	Arable.	56	141·933	Moss.
20	·411	Houses, gardens, &c.	57	16·038	Moss.
21	·171	Houses, garden, &c.	58	·884	Wood.
22	·221	Houses, gardens, &c.	59	37·820	Moss.
23	5·535	Rough pasture.	60	1·470	Wood.
24	·492	Garden.	61	89·856	Arable.
25	·342	Houses and garden.	62	5·082	Wood.
26	·450	Wood.	63	11·617	Wood.
27	1·111	Pasture.	64	7·634	Arable.
28	8·124	Rough pasture.	65	7·421	Public road.
29	1·069	Pasture.	65a	·139	Pond.
30	·637	Wood.	66	4·048	Wood.
31	7·181	Rough pasture, &c.	67	86·135	Rough pasture.
32	3·420	Rough pasture.	68	10·295	Rough pasture.
33	5·454	Arable.	69	1·851	Rough pasture.
34	·796	Rough pasture.	70	10·240	Wood.
35	·521	Houses, garden, &c.	71	23·685	Moss.
36	1·737	Pasture.	72	83·840	Pasture.
37	3·892	Wood.	73	30·099	Arable.
			74	5·130	Pasture.
			75	1·019	Rough pasture, &c.

PARISH OF KILMARTIN.

No. on Plan.	Area in Acres.	Remarks.	No. on Plan.	Area in Acres.	Remarks.
76	·406	Wood.	128	·335	Pasture.
77	30·706	Arable.	129	·352	Dam.
78	·257	Wood, &c.	130	1·377	Nursery.
79	·789	Gardens.	131	40·591	Arable.
80	1·390	Private road.	132	13·757	Pasture.
81	21·623	Arable.	133	11·708	Wood.
82	31·269	Arable.	134	1·003	Rough pasture.
83	44·242	Rough pasture.	135	3·311	Wood.
84	·710	Arable.	136	16·361	Pasture.
85	·410	Rocks.	137	1·157	Pasture.
86	·113	Duntroon Castle.	138	1·202	Rough pasture.
87	2·143	Ornamental ground.	139	·474	Pasture.
88	·060	House and garden.	140	·534	Pasture.
89	·494	Wood, &c.	141	·401	Wood.
90	·292	Private road.	142	2·820	Pasture.
91	1·069	Rough pasture.	143	·186	Rough pasture.
92	·696	Houses, garden, &c.	144	284·459	Ornamental ground.
93	·620	Wood.	145	3·445	Wood.
94	4·356	Rough pasture.	146	·028	Lodge, &c.
95	·009	House.	147	5·558	Wood.
96	5·045	Arable.	148	14·511	Pasture.
97	2·422	Pasture, &c.	149	1·626	Wood.
98	2·751	Pasture, &c.	150	2·472	Wood.
99	11·591	Arable.	151	10·310	Pasture.
100	1·428	Wood.	152	26·516	Wood.
101	11·206	Rough pasture, &c.	153	93·986	Rough pasture.
102	1·374	Wood.	154	·280	St. Columbus Epis- copal Chapel, &c.
103	3·633	Wood.			
104	22·609	Arable.	155	1·853	Wood.
105	4·849	Wood.	156	1·937	Garden.
106	·250	Houses, garden, &c.	157	2·066	Garden, &c.
107	·634	Wood.	158	1·010	House, orchard, &c.
108	1·293	Wood.	159	1·406	Mansion house.
109	44·310	Moss.	160	2·384	Ornamental ground.
110	9·552	Arable.	161	22·585	Wood.
111	4·069	Wood.	162	61·006	Wood.
112	30·013	Arable.	163	·567	Wood.
113	1·441	Wood.	164	·502	Wood.
114	·586	Wood.	165	·088	Reservoir (covered), &c.
115	·240	Wood.			
116	44·456	Ornamental ground.	166	·891	Old road.
117	16·065	Wood.	167	81·381	Rough pasture.
118	·307	Lodge, &c.	168	15·601	Ornamental ground.
119	·180	Pasture.	169	3·737	Wood.
120	2·286	Houses, &c.	170	1·065	Wood.
121	·435	Private road.	171	11·783	Ornamental ground.
122	·301	Houses, &c.	172	·185	Wood.
123	20·753	Wood.	173	·328	Houses, gardens, &c.
124	·987	Wood.	174	4·690	Pasture.
125	13·718	Arable.	175	1·487	Wood.
126	5·029	Private road.	176	12·396	Pasture.
127	1·466	Wood.	177	18·885	Pasture.

PARISH OF KILMARTIN.

3

No. on Plan.	Area in Acres.	Remarks.	No. on Plan.	Area in Acres.	Remarks.
178	71·899	Wood.	230	1·431	Arable.
179	·122	Pasture.	231	·207	Rough pasture.
180	21·053	Rough pasture.	232	1·507	Arable.
181	·968	Pasture.	233	2·269	Pasture.
182	1·540	House, garden, &c.	234	·203	Occupation road.
183	4·713	Rough pasture.	235	·592	Houses, gardens, &c.
184	17·357	Wood.	236	160·147	Rough pasture.
185	·559	Rough pasture.	237	·257	Occupation road.
186	335·714	Foreshore.	238	8·516	Kilmartin Burn (part of).
187	14·757	Arable.			
188	102·784	Rough pasture.	239	26·697	Arable.
189	2·806	Rough pasture.	240	·141	Cairn.
190	·598	Rough pasture.	241	1·258	Houses, gardens, &c.
191	·311	Pasture.	242	·406	Occupation road.
192	1·287	Houses, gardens, &c.	243	·959	School, &c.
193	·133	Fort.	244	3·803	Wood.
194	1·765	Rough pasture.	245	9·157	Arable.
195	15·219	Arable.	246	·937	Houses, gardens, &c.
196	·218	Rough pasture.	247	·169	Houses, &c.
197	139·913	Rough pasture.	248	·398	Houses, gardens, &c.
198	5·072	Rough pasture.	249	18·607	Rough pasture.
199	·566	Foreshore.	250	·018	House.
200	1·987	Arable.	251	·205	Dam.
201	·136	Arable.	252	22·654	Pasture.
202	·148	Houses, garden, &c.	253	4·932	Pasture.
203	·565	Houses, gardens, &c.	254	·321	Dam.
204	·157	Sheepfold, &c.	255	·063	House and garden.
205	16·068	Rough pasture.	256	·551	Houses, gardens, &c.
206	8·819	Arable.	257	·429	Pasture.
207	73·976	Rough pasture.	258	·088	Gardens.
208	·117	Wood.	259	2·234	Pasture.
209	1·389	Private road.	260	98·702	Rough heathy pasture.
210	·185	Lodge, &c.	261	·634	Rough pasture.
211	2·009	Wood.	262	28·345	Wood.
212	19·926	Ornamental ground.	263	·203	House, garden, &c.
213	32·642	Arable.	264	·786	Arable.
214	13·281	Wood.	265	·269	Arable.
215	19·953	Arable.	266	·171	Garden.
216	1·868	Wood.	267	·596	Pasture, &c.
217	19·534	Arable.	268	·051	School, &c.
218	1·857	Private road.	269	·502	Wood.
219	12·761	Arable.	270	1·934	Pasture.
220	1·018	Wood.	271	25·229	Arable.
221	1·732	Wood.	272	25·155	Arable.
222	10·398	Arable.	273	20·292	Arable.
223	·547	Wood.	274	1·899	Private road.
224	·603	Houses, garden, &c.	275	19·591	Arable.
225	·451	Houses, &c.	276	75·366	Wood.
226	2·060	Saw mill, yard, &c.	277	1·935	Pasture.
227	·542	Rough pasture.	278	68·515	Ornamental ground.
228	·361	Houses, gardens, &c.	279	1·920	Wood.
229	·777	Wood.	280	5·656	Wood.

No. on Plan.	Area in Acres.	Remarks.	No. on Plan.	Area in Acres.	Remarks.
281	.308	Houses, garden, &c.	332	7.646	Arable.
282	12.822	Wood.	333	.231	Pasture.
283	.382	Occupation road.	334	1.452	Arable.
284	14.216	Rough heathy pasture.	335	.151	Cairn.
285	296.406	Rough heathy pasture.	336	3.641	Arable.
286	.432	Houses, garden, &c.	337	.323	Wood.
287	39.399	Pasture.	338	1.328	Wood.
288	.211	House, garden, &c.	339	3.750	Arable.
289	.284	Houses, garden, &c.	340	.027	House.
290	15.986	Rough pasture.	341	68.647	Rough heathy pasture.
291	2.722	Wood.	342	29.302	Rough pasture.
292	45.993	Wood.	343	3.723	Wood.
293	12.688	Rough pasture.	344	6.085	Rough pasture.
294	1.022	Rough pasture.	345	5.822	Arable.
295	5.222	Loch Michean.	346	.733	Free Church, manse, &c.
296	382.181	Rough heathy pasture.	347	.681	Pasture.
297	52.195	Rough pasture.	348	.226	Lodge, garden, &c.
298	1.217	Rough pasture.	349	28.925	Arable, &c.
299	10.506	Wood.	350	3.932	Wood.
300	55.655	Pasture.	351	.772	Rough pasture.
301	15.506	Wood.	352	43.432	Ornamental ground.
302	.311	Pasture, sheepfold, &c.	353	9.073	Ornamental ground.
303	77.182	Pasture.	354	37.471	Wood.
304	13.911	Pasture.	355	138.770	Rough heathy pasture.
305	6.018	Rough pasture.	356	21.211	Rough heathy pasture.
306	3.016	Meadow.	357	12.294	Wood.
307	.602	Houses, gardens, &c.	358	11.186	Arable.
308	4.508	Rough pasture.	359	.769	Occupation road.
309	1.369	Foreshore.	360	1.384	Houses, &c.
310	.540	Rough pasture.	361	1.940	Gardens, &c.
311	.619	Foreshore.	362	1.472	Houses, ornamental ground, &c.
312	367.770	Rough pasture.	363	.111	Drying green.
313	.773	Rough pasture, &c.	364	3.197	Rough pasture.
314	16.970	Pasture.	365	6.388	Arable.
315	.140	Pasture, &c.	366	.132	House, garden, &c.
316	.607	Rough pasture, &c.	367	14.143	Rough pasture.
317	1.837	Rough pasture.	368	2.723	Rough pasture and trees.
318	3.330	Rocks.	369	5.204	County road.
319	3.155	Arable.	370	.424	Wood.
320	166.564	Rough heathy pasture.	371	15.260	Pasture.
321	186.410	Rough heathy pasture.	372	.758	Private road.
322	232.434	Rough heathy pasture.	373	1.188	Pasture.
323	36.694	Pasture.	374	7.381	Wood.
324	5.098	Rough pasture.	375	9.693	Ornamental ground.
325	12.944	Arable, &c.	376	.261	Wood.
326	.031	Kilmartin Castle (in ruins).	377	15.383	Wood.
327	1.032	Rough pasture.	378	45.016	Rough pasture.
328	2.245	Houses, gardens, &c.	379	59.608	Rough pasture.
329	1.949	Manse, &c.	380	114.250	Rough pasture.
330	.111	Wood.			
331	.360	Wood.			

No. on Plan.	Area in Acres.	Remarks.	No. on Plan.	Area in Acres.	Remarks.
381	3·584	Pasture.	408	1·776	Pasture.
382	·934	Wood.	409	·408	Wood.
383	·272	Rough pasture.	410	7·125	Arable.
384	·363	Wood.	411	·034	Arable.
385	7·654	Arable.	412	1·112	Rough pasture.
386	5·003	Arable.	413	43·777	Wood.
387	3·132	Wood.	414	3·752	Rough pasture.
388	·057	House, &c.	415	3·098	Pasture.
389	2·908	Pasture.	416	·458	Wood.
390	44·633	Rough pasture.	417	10·722	Wood.
391	1·913	Pasture.	418	·182	Houses, garden, &c.
392	188·326	Rough heathy pasture.	419	·314	Arable.
393	10·991	Rough heathy pasture.	420	·091	Garden.
394	426·478	Rough heathy pasture.	421	11·057	Rough pasture.
395	130·244	Rough heathy pasture.	422	13·402	Rough pasture.
396	6·065	Pasture.	423	93·159	Rough pasture.
397	28·917	Rough heathy pasture.	424	19·399	Rough pasture.
398	53·621	Rough heathy pasture.	425	2·401	Wood.
399	8·301	Wood.	426	9·608	Wood.
400	·469	Rough pasture.	427	13·224	Foreshore.
401	·836	Wood.	428	7·401	Rough pasture.
402	19·296	Rough heathy pasture, &c.	429	11·369	Rough pasture.
403	2·376	Arable.	430	3·959	Foreshore.
404	·161	Houses, garden, &c.	431	11·698	Rough pasture.
405	2·016	Arable.	432	1·934	Foreshore.
406	1·837	Rough pasture.		8490·002	
407	20·227	Wood.			

RECAPITULATION.

7860·940	Land.
21·147	Public roads.
357·385	Foreshore.
183·736	Foreshore of tidal water.
21·521	Water.
45·273	Tidal water.

8490·002 Area of that part of the Parish of Kilmartin, in the County of Argyll, which is contained in sheets CXLIX., CLX.

LONDON :
Printed by GEORGE E. EYRE and WILLIAM SPOTTISWOODE,
Printers to the Queen's most Excellent Majesty.
For Her Majesty's Stationery Office.

2

ORDNANCE SURVEY OF SCOTLAND.

BOOK OF REFERENCE TO THE PLAN
OF PART OF THE
PARISH OF KILMICHAEL GLASSARY,
IN THE
COUNTY OF ARGYLL,
CONTAINING 27842·334 ACRES.

MAJOR-GENERAL SIR HENRY JAMES, R.E., F.R.S., F.G.S., &c.,
SUPERINTENDENT OF THE SURVEY.



LONDON:
PRINTED BY GEORGE E. EYRE AND WILLIAM SPOTTISWOODE,
PRINTERS TO THE QUEEN'S MOST EXCELLENT MAJESTY,
FOR HER MAJESTY'S STATIONERY OFFICE.

1870.

Price Two Shillings and Sixpence.

[7142.—50—9/70.]

he
ly
to

ch

k.
in-

4.
con-
uble
the

cales

W
T
T

ox
quent

—
... *C.F.*
... *T.C.*
.. *C.W.*
.... *Def.*
.... *T.S.*

how the

E SURVEY

CXLIX

KILMICH

(Part of)

ARGYLLS



CLXX

at 2^s 1/2^d each.

EXPLANATORY REMARKS.

The scale of the Parish Plans is the 1-2500th of the actual length on the ground, and is equal to 25·344 inches to a mile, which is very approximately equal to one square inch to one acre, the square of 1·0018 inch being equal to one aere.

The length of each sheet is $1\frac{1}{2}$ miles, and the width 1 mile, the area of each sheet is therefore 960 acres.

Each enclosure has a reference number to the area which is given in this Book.

The Braees (*f*) on the plans are to indicate that the spaces so braced are included under the same reference number.

The Altitudes in feet above the Mean Level of the Sea are written thus—31·4.

The Scale of the Plans of the County is 6 inches to a mile, and each sheet contains the same area as 16 sheets of the Parish Plans. There is therefore a double reference number to each sheet, as VI. 9., the Roman Numerals referring to the County Plans, the Arabic Figures to the Parish Plans.

The following are the characters employed on the Ordnance Plans on the Scales of 1-2500, and 6 inches to a mile :—

County Names	C		Hundreds or Wards	W
Parishes	P		Townships	T
Extra Parochial	E		Division of Townships	T
Antiquities	} <div style="display: inline-block; vertical-align: middle; margin-left: 10px;"> <p style="margin: 0;">ROMAN</p> <p style="margin: 0;"><i>Druidical or Saxon</i></p> <p style="margin: 0;"><i>Norman or Subsequent</i></p> </div>			

The descriptions of the boundaries are shown by the following initials :—

Centre of Stream	<i>C.S.</i>		Centre of Fence	<i>C.F.</i>
Centre of Road	<i>C.R.</i>		Top of Cop	<i>T.C.</i>
Side of Stream or Drain ..	<i>S.S.</i> or <i>S.D.</i>		Centre of Wall	<i>C.W.</i>
Root of Hedge	<i>R.H.</i>		Defaced	<i>Def.</i>
Face of Wall	<i>F.W.</i>		Track of Stream	<i>T.S.</i>
Undefined	<i>Und.</i>			

Where a change occurs in the boundaries, the symbol [o—o] is used to show the part at which the change takes place

N.B.—To convert Decimal Fractions of an Acre into Roods and Perches, multiply the decimal first by 4 and then by 40, preserving the same number of decimals in the product.

Examples—	Acres. <u>633·357</u> 4 <hr/> 1·428 40 <hr/> 17·120	Acres. <u>527·013</u> 4 <hr/> ·052 40 <hr/> 2·080
A. R. P.	A. R. P.	A. R. P.
633 1 17	527 0 2	17·120 2·080

TABLE

FOR CONVERTING DECIMAL PARTS OF AN ACRE INTO ROODS AND PERCHES.

Perch.	0 Rood.	1 Rood.	2 Roods.	3 Roods.	Perch.	0 Rood.	1 Rood.	2 Roods.	3 Roods.
0	·000	·250	·500	·750	21	·131	·381	·631	·881
1	·006	·256	·506	·756	22	·137	·387	·637	·887
2	·012	·262	·512	·762	23	·144	·394	·644	·894
3	·019	·269	·519	·769	24	·150	·400	·650	·900
4	·025	·275	·525	·775	25	·156	·406	·656	·906
5	·031	·281	·531	·781	26	·162	·412	·662	·912
6	·037	·287	·537	·787	27	·169	·419	·669	·919
7	·044	·294	·544	·794	28	·175	·425	·675	·925
8	·050	·300	·550	·800	29	·181	·431	·681	·931
9	·056	·306	·556	·806	30	·187	·437	·687	·937
10	·062	·312	·562	·812	31	·194	·444	·694	·944
11	·069	·319	·569	·819	32	·200	·450	·700	·950
12	·075	·325	·575	·825	33	·206	·456	·706	·956
13	·081	·331	·581	·831	34	·212	·462	·712	·962
14	·087	·337	·587	·837	35	·219	·469	·719	·969
15	·094	·344	·594	·844	36	·225	·475	·725	·975
16	·100	·350	·600	·850	37	·231	·481	·731	·981
17	·106	·356	·606	·856	38	·237	·487	·737	·987
18	·112	·362	·612	·862	39	·244	·494	·744	·994
19	·119	·369	·619	·869	40	·250	·500	·750	1·000
20	·125	·375	·625	·875					

PARISH OF KILMICHAEL GLASSARY

(PART OF),

IN THE

COUNTY OF ARGYLL.

No. on Plan	Area in Acres.	Remarks.	No. on Plan.	Area in Acres.	Remarks.
1	7·183	Rough pasture.	39	·170	Houses, garden, &c.
2	1·846	Foreshore.	40	·383	Rough pasture.
3	·457	Rough pasture.	41	·245	Houses, garden, &c.
4	·274	Foreshore.	42	13·216	Arable.
5	25·070	Rough pasture.	43	2·519	Rough pasture.
6	·091	House, garden, &c.	44	1·010	Rough pasture.
7	·094	Houses, garden, &c.	45	49·291	Rough heathy pasture.
8	11·961	Arable.			
9	1·374	Pasture.	46	·733	Pasture.
10	·102	Houses, garden, &c.	47	1·462	Arable.
11	36·627	Rough pasture.	48	4·621	Arable.
12	·616	Arable.	49	·689	Houses, garden, &c.
13	·229	Houses, garden, &c.	50	20·629	Wood.
14	·459	Rough pasture.	51	·784	Castleton House, &c.
15	4·284	Arable.	52	·573	Garden, &c.
16	·143	Old road.	53	·150	House and yard.
17	·151	Houses, gardens, &c.	54	2·065	Rough pasture.
18	·151	Pasture.	55	1·861	Arable.
19	·096	Houses, garden, &c.	56	1·055	Rough heathy pasture.
20	1·773	Arable.			
21	·764	Rough pasture.	57	1·828	Wood.
22	3·502	Arable.	58	·935	Rough heathy pasture.
23	2·918	Arable.			
24	11·418	Arable.	59	·212	House, garden, &c.
25	·221	Pasture, &c.	60	·112	Drying green.
26	205·025	Rough heathy pasture.	61	·191	Wood.
			62	·197	Rough pasture.
27	·375	Houses, garden, &c.	63	10·434	Arable.
28	5·409	Arable.	64	·371	Wood.
29	·459	Rough pasture.	65	18·013	Arable.
30	·234	Occupation road.	66	·607	Rough pasture, &c.
31	·233	House, garden, &c.	67	1·501	Pasture.
32	·355	Arable.	68	17·644	Rough pasture.
33	6·068	Rough pasture.	69	9·987	Pasture.
34	·444	Arable.	70	1·040	Arable.
35	4·404	Rough pasture.	71	·090	House, &c.
36	7·268	Arable.	72	·108	Arable.
37	1·100	Pasture.	73	2·327	Rough heathy pasture.
38	2·269	Rough heathy pasture.			
			74	12·879	Arable.

No. on Plan.	Area in Acres.	Remarks.	No. on Plan.	Area in Acres.	Remarks.
75	7·808	Rough heathy pasture.	121	·386	Occupation road.
76	·277	Wood.	122	·512	Houses, garden, &c.
77	·733	Arable.	123	12·734	Arable.
78	·201	Wood.	124	1·391	Rough pasture.
79	6·615	Arable.	125	22·603	Pasture.
80	·537	Occupation road.	126	·920	Rough heathy pasture.
81	1·570	Houses, gardens, &c.	127	8·686	Rough heathy pasture.
82	·107	Wood.	128	20·418	Arable.
83	12·765	Arable.	129	·972	Rough pasture.
84	·162	Wood.	130	·510	Wood.
85	·609	Occupation road.	131	3·152	Rough pasture.
86	1·812	Houses, gardens, &c.	132	1·985	Foreshore.
87	·182	Private road.	133	93·821	Rough heathy pasture.
88	·183	Rough pasture.			
89	24·805	Arable.	134	2·321	Public road.
90	·252	Copper mine, &c.	135	·232	Houses, garden, &c.
91	·561	Rough pasture.	136	1·131	Arable.
92	·290	Rough pasture.	137	3·010	Arable.
93	·607	Rough pasture, &c.	138	1·518	Rough pasture.
94	22·196	Arable.	139	2·264	Arable.
95	·990	Rough heathy pasture.	140	9·180	Wood.
96	102·704	Rough heathy pasture.	141	·308	Mansion house, &c.
97	·140	Pasture.	142	1·637	Ornamental ground, &c.
98	27·985	Rough heathy pasture.	143	·533	Pasture.
99	·106	House, &c.	144	·539	Houses, gardens, &c.
100	·699	Arable.	145	54·864	Pasture.
101	2·821	Rough pasture.	146	2·566	Pasture and ruins.
102	15·920	Arable.	147	2·330	Rough pasture.
103	7·290	Wood.	148	·322	Pasture, &c.
104	·102	Lodge, garden, &c.	149	·325	Meadow.
105	13·696	Arable.	150	·151	Garden.
106	14·949	Arable.	151	·126	Houses, &c.
107	1·780	Rough pasture.	152	11·494	Arable.
108	11·921	Arable.	153	4·195	Rough pasture.
109	1·316	Rough pasture.	154	·110	Wood.
110	·783	Lodge, garden, &c.	155	·290	Wood.
111	·115	House, gardens, &c.	156	1·173	Arable.
112	5·745	Arable.	157	·169	Pasture.
113	34·011	Wood.	158	·442	Occupation road.
114	20·233	Arable.	159	·049	Houses, &c.
115	·217	Rough heathy pasture.	160	·159	Rough pasture.
116	14·561	Pasture.	161	5·154	Meadow.
117	·842	Rough pasture.	162	·270	Wood.
118	2·928	Arable.	163	7·147	Pasture.
119	22·893	Arable.	164	·191	Pasture, &c.
120	·881	Rough pasture.	165	45·494	Rough heathy pasture.
			166	3·163	Arable.
			167.	1·238	Rough heathy pasture.

No. on Plan.	Area in Acres.	Remarks.	No. on Plan.	Area in Acres.	Remarks.
168	7·837	Pasture.	219	2·060	Rough pasture.
169	5·137	Pasture.	220	·108	Houses and garden.
170	·624	Pasture.	221	1·404	Private road.
171	2·544	Pasture.	222	·754	Pasture.
172	·322	Houses, garden, &c.	223	·170	Houses and garden.
173	·239	Arable.	224	3·464	Rough pasture.
174	·848	Rough pasture, &c.	225	5·577	Arable.
175	·291	Rough pasture.	226	·330	Private road.
176	3·236	Arable.	227	3·202	Wood.
177	6·981	Arable.	228	3·006	Wood.
178	·204	Rough pasture.	229	·145	Rough pasture.
179	4·190	Wood.	230	32·753	Rough pasture.
180	3·161	Arable.	231	5·223	Pasture.
181	·787	Rough pasture.	232	·388	Houses, gardens, &c.
182	7·791	Pasture.	233	8·878	Pasture.
183	·237	Rough pasture.	234	1·035	Wood.
184	10·033	Arable.	235	·371	Rough pasture.
185	230·991	Rough heathy pas- ture, &c.	236	12·278	Pasture.
186	·093	Pasture, &c.	237	7·478	Wood.
187	10·938	Pasture.	238	·504	Houses, garden, &c.
188	·278	Pasture, &c.	239	1·643	Pasture.
189	1·253	Pasture.	240	35·189	Arable.
190	13·706	Pasture.	241	·582	Wood.
191	3·405	Rough pasture.	242	1·053	Wood.
192	·291	Houses, gardens, &c.	243	1·729	Rough pasture.
193	15·211	Wood.	244	1·789	Wood.
194	·449	Rough pasture.	245	9·416	Wood.
195	11·363	Arable.	246	·109	Lodge, &c.
196	·361	Rough pasture.	247	·281	Burial ground.
197	1·347	Wood, &c.	248	·322	Wood.
198	3·060	Pasture.	249	1·809	Wood.
199	·591	Rough pasture.	250	·029	Houses and shed.
200	1·237	Wood.	251	·336	Pasture, &c.
201	4·303	Wood.	252	·160	House and garden.
202	7·628	Rough pasture.	253	10·286	Arable.
203	3·236	Rough pasture.	254	·513	Wood.
204	14·712	Wood.	255	·516	Rough pasture.
205	·379	Pasture.	256	50·970	Rough heathy pas- ture.
206	5·301	Rough pasture.	257	6·925	Arable.
207	5·698	Pasture.	258	2·149	Private road.
208	52·260	Pasture.	259	·925	Wood.
209	1·458	Houses, gardens, &c.	260	1·720	Pasture.
210	1·398	Pasture.	261	·163	Houses, garden, &c.
211	·154	Houses, &c.	262	2·637	Wood.
212	6·468	Rough pasture.	263	10·102	Wood.
213	·202	Houses, gardens, &c.	264	3·845	Wood.
214	·206	Pasture.	265	·233	Houses, &c.
215	·256	Rough pasture.	266	·169	House, &c.
216	·691	Rough pasture.	267	·994	Houses, &c.
217	8·684	Rough pasture.	268	1·622	Ornamental ground.
218	28·683	Arable.	269	1·342	Wood, &c.

PARISH OF KILMICHAEL GLASSARY.

No. on Plan.	Area in Acres.	Remarks.	No. on Plan.	Area in Acres.	Remarks.
270	1·112	Ornamental ground.	318	3·462	Pasture.
271	·093	Pasture.	319	·041	Lodge, &c.
272	·129	Wood.	320	53·576	Rough heathy pas- ture.
273	·672	Private road.			
274	·393	Wood.	321	·130	Arable.
275	1·931	Pasture.	322	283·969	Rough heathy pas- ture.
276	·255	Quarry.			
277	6·391	Ornamental ground, &c.	323	·274	Arable.
			324	1·382	Arable.
278	·078	Houses, &c.	325	8·750	Arable.
279	3·650	Ornamental ground, &c.	326	·244	Houses, garden, &c.
			327	36·547	Pasture.
280	·564	Mansion house, &c.	328	·411	Houses.
281	·784	Ornamental ground, &c.	329	·137	Pasture.
			330	·355	Houses, gardens, &c.
282	·739	Wood.	331	·059	Pasture.
283	1·797	Garden, &c.	332	·122	Pasture.
284	·175	Wood.	333	·069	Pasture.
285	22·307	Ornamental ground.	334	33·303	Rough pasture.
286	16·576	Wood.	335	·154	Pasture, &c.
287	8·737	Arable.	336	75·735	Rough heathy pas- ture.
288	·354	Rough pasture.			
289	8·256	Wood.	337	4·061	Rough pasture.
290	6·461	Wood.	338	4·661	Pasture.
291	18·805	Rough heathy pas- ture.	339	143·277	Rough heathy pas- ture.
292	8·132	Rough pasture.	340	213·921	Rough heathy pas- ture.
293	2·244	Rough pasture.			
294	14·498	Arable.	341	2099·261	Rough heathy pas- ture.
295	2·568	Rough pasture.			
296	8·716	Wood.	342	45·182	Rough heathy pas- ture.
297	8·296	Arable.			
298	10·256	Arable.	343	1·448	Pasture.
299	1·047	Rough pasture.	344	10·019	Arable.
300	1·758	Wood.	345	7·273	Wood.
301	2·813	Occupation road.	346	1·391	Wood.
302	2·030	Wood, &c.	347	17·861	Arable.
303	1·014	Wood.	348	1·661	Wood.
304	·550	Wood.	349	6·982	Arable.
305	·437	Wood.	350	·403	Private road.
306	2·277	Wood.	351	·225	Wood.
307	·714	Wood.	352	11·951	Arable.
308	1·062	Wood.	353	·222	Pasture.
309	·641	Wood.	354	·678	Houses, gardens, &c.
310	23·529	Arable.	355	1·046	Houses, gardens, &c.
311	·154	Wood.	356	1·045	Houses, gardens, &c.
312	·124	Wood.	357	1·043	Wood.
313	1·967	Private road.	358	9·356	Arable.
314	·558	Wood.	359	·519	Occupation road.
315	16·171	Arable.	360	2·839	Arable.
316	2·128	Wood.	361	·127	Wood.
317	5·365	Wood.	362	·537	Manse, garden, &c.

No. on Plan.	Area in Acres.	Remarks.	No. on Plan.	Area in Acres.	Remarks.
363	4.603	Arable.	412	.439	Pasture.
364	.643	Wood.	413	.546	Pasture.
365	1.328	Arable.	414	.118	Occupation road.
366	.610	House, garden, &c.	415	.020	Carding mill.
367	.160	Wood.	416	2.274	Wood.
368	.105	Quarry.	417	28.523	Arable.
369	.848	Arable.	418	3.056	Pasture.
370	.212	House, garden, &c.	419	.595	Houses, gardens, &c.
371	.646	School, &c.	420	.231	Rough pasture.
372	1.791	Arable.	421	7.494	Arable.
373	5.991	Arable.	422	30.381	Rough heathy pas- ture.
374	187.363	Rough heathy pas- ture.	423	3.021	Rough pasture, &c.
375	7.943	Pasture.	424	16.006	Rough heathy pas- ture, &c.
376	.576	Reservoir.	425	.040	Wood.
377	.508	Pasture.	426	5.358	Burn.
378	1.021	Wood.	427	8.839	Wood.
379	.740	Wood.	428	11.370	Arable.
380	14.789	Arable.	429	11.006	Arable.
381	10.780	Arable.	430	5.424	Wood.
382	4.332	Arable.	431	.173	Rough pasture.
383	.398	Gravel pit.	432	.112	Rough pasture.
384	5.977	Arable.	433	26.573	Arable.
385	1.025	Arable.	434	.463	Pasture.
386	.928	Manse.	435	6.396	Cuilarstieh Burn, &c. (tidal water).
387	.322	House, garden, &c.	436	1.004	Wood.
388	.028	Private road.	437	.139	Pasture.
389	1.222	Houses, gardens, &c.	438	.070	Public road.
390	13.643	Wood.	439	.055	Pasture.
391	6.596	Wood.	440	.167	Pasture.
392	.199	Old quarry.	441	1.359	Houses, gardens, &c.
393	4.806	Pasture.	442	.772	Houses, gardens, &c.
394	9.558	Arable.	443	.178	Public road.
395	1.476	Wood.	444	1.219	Houses, gardens, &c.
396	12.802	Arable.	445	.168	Pasture.
397	.234	Drying green.	446	.159	Pasture.
398	1.738	Argyll District Asylum.	447	.100	Public road.
399	2.884	Ornamental ground.	448	1.145	Houses, gardens, &c.
400	.091	Houses, &c.	449	.617	Public road.
401	.651	Ornamental ground, &c.	450	.093	Public road.
402	1.778	Public road.	451	2.226	Houses, gardens, &c.
403	2.239	Garden.	452	2.527	Pasture.
404	5.376	Wood.	453	2.685	Public road.
405	.071	Lodge, &c.	454	1.973	Houses, gardens, &c.
406	.682	Pasture.	455	5.453	Arable.
407	6.115	Arable.	456	.835	Arable.
408	.567	Gardens.	457	1.224	Public road.
409	.124	Private road.	458	1.556	Houses, gardens, &c.
410	1.237	Poorhouse, gardens, &c.	459	6.968	Houses, gardens, &c.
411	.040	Pasture.	460	5.887	Arable.

No. on Plan.	Area in Acres.	Remarks.	No. on Plan.	Area in Acres.	Remarks.
461	11.748	Arable.	510	.389	Houses, garden, &c.
462	.733	Pasture.	511	3.209	Pasture.
463	.060	Foreshore of tidal water.	512	.186	Houses, garden, &c.
464	.097	Rough pasture.	513	2.738	Arable.
465	.618	Pasture.	514	2.825	Rough pasture.
466	.367	Wood.	515	1.528	Houses, gardens, &c.
467	3.357	Public road.	516	5.445	Rough pasture.
468	.601	Old distillery, &c.	517	.453	Rough pasture.
469	1.079	Church, school, garden, &c.	518	4.573	Arable.
470	.834	Arable.	519	9.213	Arable.
471	.280	Woollen mill, &c.	520	3.307	Arable.
472	.150	Wood.	521	1.227	Arable.
473	2.707	Arable.	522	2.624	Rough pasture.
474	9.877	Arable.	523	24.472	Arable.
475	10.825	Arable.	524	4.490	Arable.
476	1.063	Garden, &c.	525	1.863	Arable.
477	1.111	Ornamental ground.	526	5.185	Arable.
478	.303	Ornamental ground.	527	.160	Rough pasture.
479	.083	Badden Burn (part of), tidal water.	528	14.386	Rough pasture.
480	.156	House, chapel, &c.	529	.040	Houses, garden, &c.
481	.913	Ornamental ground.	530	.625	Pasture.
482	.564	Houses, &c.	531	.303	Houses, gardens, &c.
483	1.722	Wood.	532	13.432	Arable.
484	4.160	Arable.	533	1.325	Arable.
485	1.549	Wood.	534	1.583	Rough pasture, &c.
486	1.498	Arable.	535	.151	Houses, garden, &c.
487	.675	Houses, garden, &c.	536	16.607	Arable.
488	2.528	Wood.	537	53.063	Rough pasture.
489	.081	Pasture.	538	3.884	Arable.
490	.102	House, &c.	539	2.165	Rough pasture.
491	1.250	Occupation road.	540	.140	Houses and garden.
492	6.975	Arable.	541	2.909	Arable.
493	.337	Occupation road.	542	5.292	Arable.
494	21.809	Arable.	543	.554	Arable.
495	.711	Wood.	544	.841	Rough pasture.
496	1.870	Wood.	545	.674	Houses, school, garden, &c.
497	.171	Wood.	546	.300	Pasture.
498	.593	Arable.	547	.138	Pasture.
499	.293	Wood.	548	328.735	Rough heathy pasture.
500	15.131	Arable.	549	864.526	Rough heathy pasture.
501	11.311	Rough pasture.	550	6.977	Rough heathy pasture.
502	.151	Pasture.	551	69.916	Rough heathy pasture.
503	.020	House.	552	296.530	Rough heathy pasture.
504	1.726	Arable.	553	4.893	Rough pasture.
505	.639	Rough pasture.	554	.162	Rough pasture.
506	.060	Houses, &c.	555	1.630	Rough pasture.
507	.060	Garden.			
508	33.095	Arable.			
509	.117	Pasture.			

No. on Plan.	Area in Acres.	Remarks.	No. on Plan.	Area in Acres.	Remarks.
556	10·977	Arable.	608	41·906	Arable.
557	·729	Rough pasture.	609	·829	Rough pasture.
558	·283	Occupation road.	610	1·339	Rough pasture.
559	·195	Houses, &c.	611	31·666	Arable.
560	·125	Pasture.	612	10·086	Arable.
561	·061	Houses, garden, &c.	613	10·444	Arable.
562	·371	Occupation road.	614	·734	Rough pasture.
563	1·743	Rough pasture.	615	4·420	Wood.
564	1·652	Rough pasture.	616	1·086	Public road.
565	20·031	Arable.	617	3·798	Rough pasture.
566	1·423	Rough pasture.	618	6·372	Arable.
567	·530	Rough pasture.	619	7·022	Arable.
568	4·631	Arable.	620	·604	Arable.
569	4·593	Rough pasture.	621	1·359	Rough pasture.
570	8·665	Arable.	622	4·558	Wood.
571	·837	Rough pasture, &c.	623	·542	Wood.
572	1·128	Houses, garden, &c.	624	11·532	Arable.
573	5·023	Rough pasture.	625	·868	Arable.
574	3·436	Rough pasture.	626	·234	Houses, &c.
575	34·854	Arable.	627	7·123	Public road.
576	1·094	Rough pasture.	628	·323	Public road.
577	2·908	Pasture.	629	3·345	Wood.
578	30·338	Rough pasture.	630	16·109	Rough pasture.
579	2·102	Arable.	631	10·630	Wood.
580	6·172	Arable.	632	·233	Rough pasture.
581	·176	Rough pasture.	633	7·745	Arable.
582	16·366	Arable.	634	18·533	Arable.
583	10·499	Arable.	635	1·665	Houses, gardens, &c.
584	25·593	Wood.	636	1·049	Pasture.
585	2·841	Rough pasture.	637	·313	Rough pasture.
586	2·607	Rough pasture.	638	5·002	Arable.
587	3·947	Rough pasture.	639	1·503	Wood.
588	19·173	Arable.	640	3·288	Wood.
589	10·403	Arable.	641	1·001	Rough pasture.
590	·358	Occupation road.	642	1·169	Houses, &c.
591	10·824	Arable.	643	1·960	Rough pasture.
592	12·342	Arable.	644	14·627	Arable.
593	·372	Rough pasture.	645	1·803	Rough pasture.
594	6·410	Arable.	646	9·593	Rough pasture.
595	2·320	Badden Burn (half of).	647	12·991	Wood.
596	44·176	Rough pasture.	648	1·289	Wood.
597	78·276	Rough pasture.	649	16·736	Rough pasture.
598	·700	Rough pasture.	650	4·704	Pasture.
599	7·701	Arable.	651	1·682	Rough pasture.
600	·201	Arable.	652	6·785	Arable.
601	·107	Arable.	653	1·823	Wood.
602	·110	House, &c.	654	·658	Houses, gardens, &c.
603	·132	Arable.	655	·233	Pasture.
604	16·180	Rough pasture.	656	1·589	Waste.
605	·541	Arable.	657	2·978	Rough pasture.
606	·100	House, &c.	658	10·650	Arable.
607	1·953	Rough pasture.	659	2·855	Rough pasture.

No. on Plan.	Area in Acres.	Remarks.	No. on Plan.	Area in Acres.	Remarks.
660	.281	Rough pasture.	710	2.462	Wood.
661	1.859	Arable.	711	1.131	Pasture.
662	.758	Pasture.	712	6.239	Rough pasture.
663	.081	Houses, &c.	713	24.666	Arable.
664	2.011	Rough pasture.	714	.163	Wood.
665	232.572	Wood.	715	.641	Wood.
666	24.819	Rough pasture.	716	.106	House and garden.
667	17.888	Wood.	717	.298	Wood.
668	1.391	Wood.	718	.209	Mansion house, &c.
669	2.033	Wood.	719	.022	Lodge, &c.
670	214.219	Rough heathy pasture.	720	37.182	Arable.
671	.185	Burial ground.	721	1.157	Rough pasture.
672	.794	Pasture.	722	.363	Occupation road.
673	16.522	Arable.	723	6.653	Arable.
674	4.339	Arable.	724	1.956	Meadow.
675	5.118	Arable.	725	2.336	Rough pasture.
676	1.461	Houses, gardens, &c.	726	24.454	Wood.
677	1.566	Arable.	727	.227	Rough pasture.
678	.557	Rough pasture.	728	19.561	Arable.
679	.127	House, garden, &c.	729	.177	Houses, sheepfold, &c.
680	1.151	Arable.	730	.071	Houses.
681	.212	House, garden, &c.	731	.555	Pasture.
682	.380	Arable.	732	.182	Gardens.
683	6.937	Rough pasture.	733	.996	Rough pasture.
684	.530	Arable.	734	4.936	Arable.
685	57.123	Rough heathy pasture.	735	10.136	Loch Luran.
686	10.538	Rough pasture.	736	2.253	Meadow.
687	1.373	Wood.	737	.240	Rough pasture.
688	20.319	Meadow.	738	19.390	Arable.
689	.868	Garden.	739	.432	Houses, garden, &c.
690	.919	Offices, &c.	740	.297	Pasture.
691	670.823	Foreshore.	741	4.114	Rough heathy pasture.
692	.823	Tidal water.	742	1.266	Rough pasture.
693	.013	Sawmill.	743	3.172	Arable.
694	42.925	Ornamental ground.	744	239.247	Rough heathy pasture.
695	9.894	Wood.	745	1.590	Wood.
696	.070	Ruins, &c.	746	.950	Wood.
697	46.520	Public road.	747	324.827	Rough heathy pasture.
698	9.617	Arable.	748	1.708	Rough pasture.
699	26.769	Rough pasture.	749	14.410	Arable.
700	.706	Rough pasture.	750	1.502	Rough pasture.
701	14.296	Arable.	751	10.097	Rough pasture.
702	.093	Wood.	752	.384	Rough pasture.
703	23.826	Wood, &c.	753	4.412	Arable.
704	.586	Occupation road.	754	.643	Wood.
705	10.591	Arable.	755	.612	Occupation road.
706	.337	Occupation road.	756	.251	Rough pasture.
707	1.498	Wood.	757	4.898	Arable.
708	21.517	Rough pasture.	758	35.213	Wood.
709	.189	Wood.			

No. on Plan.	Area in Acres.	Remarks.	No. on Plan.	Area in Acres.	Remarks.
759	·022	House.	809	·227	Rough pasture.
760	39·476	Wood.	810	27·847	Rough pasture.
761	·859	Pasture.	811	·326	Rough pasture.
762	40·853	Rough heathy pasture.	812	·461	Rough pasture.
763	235·798	Rough heathy pasture.	813	5·430	Wood.
764	·952	Wood.	814	·130	Pool.
765	40·803	Arable.	815	·649	Rough pasture.
766	·242	Occupation road.	816	·575	Barnakill Burn (part of).
767	·552	Houses, garden, &c.	817	4·012	Arable.
768	1·043	Pasture.	818	·619	Rough pasture.
769	·170	Pasture and garden.	819	2 170	Pasture.
770	·792	Houses, gardens, &c.	820	·993	Rough pasture.
771	7·595	Wood.	821	5·153	Wood.
772	19·214	Arable.	822	9·598	Pasture.
773	·100	Occupation road.	823	·834	Rough pasture.
774	·519	Rough pasture.	824	·348	Wood.
775	22·078	Arable.	825	·234	Houses, gardens, &c.
776	·732	Rough pasture.	826	·686	Rough pasture.
777	·283	Rough pasture.	827	2·773	Wood.
778	8·116	Rough pasture, &c.	828	1·208	Houses, garden, &c.
779	·443	Rough pasture.	829	·173	Rough pasture.
780	19·921	Arable.	830	16·256	Arable.
781	16·472	Arable.	831	479·045	Rough heathy pasture.
782	·539	Rough pasture.	832	37·045	Wood.
783	·287	Stackyard.	833	·689	Wood.
784	1·678	Houses, gardens, &c.	834	12·393	Rough heathy pasture.
785	·158	Garden.	835	8·837	Pasture.
786	32·220	Pasture.	836	4·217	Wood.
787	·641	Houses, &c.	837	15·187	Rough heathy pasture.
788	·283	Stackyard.	838	12·953	Arable.
789	·184	Gardens.	839	3·084	Pasture.
790	·146	Pasture.	840	1·388	Rough pasture.
791	·263	Houses, gardens, &c.	841	·120	Rough pasture.
792	5·472	Wood.	842	6·877	Rough pasture.
793	1·913	Pasture.	843	16·338	Wood.
794	1·315	Rough pasture.	844	1·205	Pasture.
795	37·916	Pasture.	845	14·708	Arable.
796	3·758	Arable.	846	2·230	Moss.
797	2·293	Public road.	847	13·455	Moss.
798	5·268	Crinan Canal (part of).	848	·493	Occupation road.
799	·136	House, garden, &c.	849	·448	Rough pasture.
800	·926	Pasture.	850	·701	Rough pasture.
801	·258	Houses, garden, &c.	851	·633	Wood.
802	9·883	Wood.	852	6·704	Rough pasture.
803	1·169	Rough pasture.	853	10·559	Rough pasture.
804	1·138	Pasture.	854	·810	Pasture.
805	·203	Sheds, garden, &c.	855	·561	Houses, garden, &c.
806	2·422	Arable.	856	4·571	Rough heathy pasture.
807	·148	Rough pasture.			
808	8·335	Loch a' Bharaim.			

No. on Plan.	Area in Acres.	Remarks.	No. on Plan.	Area in Acres.	Remarks.
857	·069	Garden.	901	1·054	Pasture.
858	·910	Pasture.	902	·111	Pasture.
859	·400	Pasture.	903	·560	Houses, garden, &c.
860	10·517	River Add (part of), tidal water.	904	·121	Pasture.
861	6·260	Foreshore of tidal water.	905	·096	Pasture.
862	·400	Pasture.	906	·029	House.
863	140·554	Rough heathy pas- ture.	907	24·720	Arable.
864	·351	House, garden, &c.	908	·269	Rough pasture.
865	6·968	Wood.	909	·049	Rough pasture.
866	19·724	Wood.	910	3·839	Pasture.
867	30·552	Rough heathy pas- ture.	911	3·112	Pasture.
868	4·431	Wood.	912	·071	Rough pasture.
869	12·609	Rough pasture.	913	26·815	Arable.
870	8·855	Rough pasture.	914	21·874	Arable.
871	·232	Rough pasture.	915	10·294	Public road.
872	24·712	Arable.	916	1·184	Houses, gardens, &c.
873	14·489	Arable.	917	·625	Houses, gardens, &c.
874	6·307	Arable.	918	·215	Pasture.
875	·353	Houses, &c.	919	20·820	Arable.
876	·932	Rough pasture.	920	14·494	Arable.
877	18·954	Rough pasture.	921	18·951	Arable.
878	2·405	Uisge a' Chnuic (water).	922	17·976	Arable.
879	6·077	Wood, &c.	923	2·898	Pasture.
880	142·313	Rough heathy pas- ture.	924	49·954	Rough heathy pas- ture.
881	·585	Rough pasture.	925	·109	Waste.
882	818·837	Rough heathy pas- ture.	926	3·127	Arable.
883	·218	Fort.	927	·479	Arable.
884	188·417	Loch Glashan.	928	4·649	Wood.
885	3742·950	Rough heathy pas- ture.	929	75·071	Rough heathy pas- ture.
886	9·742	Arable.	930	·879	Public road.
887	·390	Occupation road.	931	·450	Pool.
888	35·125	Arable.	932	21·066	Arable.
889	2·692	Public road.	933	·151	Pasture.
890	34·047	Arable.	934	·876	Houses, garden, &c.
891	·861	Wood.	935	·752	Staetyard.
892	5·595	Wood.	936	·066	Pasture.
893	15·613	Arable.	937	·660	Pasture.
894	14·946	Arable.	938	·152	Houses, &c.
895	10·367	Meadow.	939	·196	Dam.
896	17·810	Arable.	940	27·534	Arable.
897	4·240	Rough pasture.	941	4·710	Rough pasture.
898	5·566	Pasture.	942	1·150	Rough pasture.
899	·920	Rough pasture.	943	30·885	Arable.
900	15·855	Arable.	944	·412	Pasture.
			945	55·509	Arable.
			946	6·220	Arable.
			947	6·812	Arable.
			948	6·983	Arable.
			949	·771	Manse, ornamental ground, &c.

No. on Plan.	Area in Acres.	Remarks.	No. on Plan.	Area in Acres.	Remarks.
950	1·080	Houses, gardens, &c.	1000	·123	Pasture.
951	·503	Church and burial ground.	1001	·029	House.
952	1·150	Arable.	1002	·122	Pasture.
953	·344	Pasture.	1003	1·518	Marsh.
954	1·715	Houses, gardens, &c.	1004	109·158	Pasture.
955	·080	Houses, &c.	1005	·130	Arable.
956	·342	Rough pasture.	1006	29·613	Arable.
957	10·695	Arable.	1007	13·785	Arable.
958	6·667	Rough pasture.	1008	25·028	Arable.
959	·244	Dam.	1009	4·401	Arable.
960	68·322	Wood.	1010	6·380	Pasture.
961	·069	Pasture.	1011	2·682	Foreshore of tidal water.
962	·373	Houses, &c.	1012	·113	Rough pasture.
963	·797	Pasture.	1013	4·860	Rough pasture.
964	33·578	Arable.	1014	1·660	Foreshore.
965	18·932	Arable.	1015	1·193	Rough pasture.
966	86·833	Rough heathy pasture.	1016	1·180	Foreshore, &c.
967	41·623	Wood.	1017	38·217	Pasture.
968	6·512	Rough pasture.	1018	1·086	Private road.
969	10·625	Arable.	1019	·368	Wood.
970	2·514	Pasture.	1020	21·901	Arable.
971	10·404	Wood.	1021	123·771	Wood.
972	·673	Rough pasture.	1022	·315	Mansion house, &c.
973	17·573	Wood.	1023	·519	Ornamental ground, &c.
974	2·302	Pasture.	1024	4·413	Ornamental ground, &c.
975	55·344	Wood.	1025	3·191	Gardens, &c.
976	472·143	Moss.	1026	1·517	Ornamental ground, &c.
977	47·004	Rough pasture, &c.	1027	·230	House, &c.
978	·443	Rough pasture.	1028	50·513	Rough pasture.
979	17·730	Arable.	1029	1·254	Wood.
980	·598	Occupation road.	1030	3·296	Ornamental ground.
981	19·092	Rough pasture.	1031	·090	Pasture.
982	·900	Pasture.	1032	·068	Wood.
983	23·516	Rough pasture, &c.	1033	·264	Private road.
984	185·132	Moss.	1034	1·335	Wood.
985	16·060	Moss.	1035	·813	Houses, &c.
986	16·354	Arable.	1036	·288	Wood.
987	·299	Rough pasture.	1037	2·397	Ornamental ground, &c.
988	·751	Houses, gardens, &c.	1038	·232	Garden.
989	6·926	Arable.	1039	1·558	Houses, garden, &c.
990	30·062	Arable.	1040	1·308	Rough pasture.
991	34·929	Arable.	1041	·202	Rough pasture, &c.
992	·731	Occupation road.	1042	·122	House, &c.
993	22·214	Arable.	1043	·304	Rough pasture.
994	·642	Rough pasture.	1044	·201	Dam.
995	1·458	Rough pasture.	1045	·708	Wood.
996	·725	Houses, garden, &c.	1046	19·315	Arable.
997	·104	Houses, &c.			
998	·191	Gardens.			
999	·112	Pasture.			

No. on Plan.	Area in Acres.	Remarks.	No. on Plan.	Area in Acres.	Remarks.
1047	2·799	Wood.	1097	2·318	Rough heathy pasture.
1048	·482	House, gardens, &c.	1098	14·711	Loch Bealach-ghearran.
1049	·250	Rough pasture.	1099	588·118	Rough heathy pasture.
1050	26·264	Wood.	1100	5·779	Arable.
1051	·510	Private road.	1101	·118	Occupation road.
1052	18·589	Arable.	1102	1·396	Houses, gardens, &c.
1053	8·318	Arable.	1103	·726	Pasture.
1054	3·745	Wood.	1104	23·371	Arable.
1055	13·837	Arable.	1105	·679	Pasture.
1056	·116	House, garden, &c.	1106	·531	Rough pasture.
1057	·181	Rough pasture.	1107	27·238	Arable.
1058	9·745	Arable.	1108	12·600	Arable.
1059	·050	Lodge, &c.	1109	15·596	Arable.
1060	·667	Arable.	1110	14·891	Arable.
1061	·300	Gardens, &c.	1111	·144	Rough pasture.
1062	14·532	Arable.	1112	·922	Wood.
1063	14·904	Wood.	1113	12·640	Rough pasture.
1064	1·119	Pasture.	1114	32·654	Arable.
1065	·457	Houses, gardens, &c.	1115	·371	Pasture.
1066	2·801	Rough pasture.	1116	9·045	Wood.
1067	13·271	Arable.	1117	142·766	Rough heathy pasture.
1068	·071	Occupation road.	1118	173·547	Rough heathy pasture.
1069	1·578	Wood.	1119	60·557	Rough heathy pasture.
1070	4·509	Nursery.	1120	1·467	Wood.
1071	6·388	Wood.	1121	6·375	Wood.
1072	2·518	Lechan Dubh.	1122	11·386	Arable.
1073	1·787	Nursery (part of).	1123	·190	House, garden, &c.
1074	·572	Nursery (part of).	1124	·368	Pasture, &c.
1075	18·897	Pasture.	1125	13·523	Arable.
1076	·380	Wood.	1126	1·057	Rough pasture, &c.
1077	1·219	Private road.	1127	66·738	River Add (part of).
1078	·141	Rough pasture.	1128	8·578	Arable.
1079	19·247	Arable.	1129	·814	Pasture.
1080	1·137	Wood.	1130	20·722	Wood.
1081	1·816	Wood.	1131	3·013	Wood.
1082	10·582	Pasture.	1132	·432	Pasture.
1083	17·542	Pasture.	1133	·756	Wood.
1084	4·529	Wood.	1134	9·009	Pasture.
1085	·467	House, gardens, &c.	1135	5·221	Wood.
1086	2·258	Wood.	1136	3·674	Rough heathy pasture.
1087	37·203	Rough heathy pasture.	1137	·833	Pool.
1088	35·576	Wood.	1138	7·027	Rough pasture.
1089	12·808	Arable.	1139	11·177	Wood.
1090	·118	House, gardens, &c.	1140	3·030	Wood.
1091	·834	Arable.	1141	·906	Arable.
1092	12·131	Pasture.			
1093	·027	House.			
1094	1·107	Rough pasture.			
1095	50·256	Wood.			
1096	72·544	Rough heathy pasture.			

No. on Plan.	Area in Acres.	Remarks.	No. on Plan.	Area in Acres.	Remarks.
1142	14·194	Arable.	1193	·435	Houses, garden, &c.
1143	·992	Rough pasture.	1194	·076	Pasture.
1144	15·736	Wood.	1195	·016	House.
1145	24·714	Arable.	1196	57·267	Rough pasture.
1146	2·068	Rough pasture.	1197	19·377	Arable.
1147	1·512	Wood.	1198	2·067	Wood.
1148	1·519	Wood.	1199	15·210	Arable.
1149	7·218	Meadow.	1200	2·538	Wood.
1150	·481	Rough pasture.	1201	328·329	Moss.
1151	·679	Rough pasture.	1202	22·716	Pasture.
1152	35·853	Pasture.	1203	·400	House, garden, &c.
1153	9·305	Loch Tor a' Bhealaich.	1204	·100	Pasture.
1154	1·850	Wood.	1205	·624	Rough pasture.
1155	15·135	Arable.	1206	2·033	Occupation road.
1156	·075	House, garden, &c.	1207	3·762	Arable.
1157	·605	Rough pasture.	1208	14·836	Wood.
1158	·128	Rough pasture.	1209	26·582	Wood.
1159	·234	Houses, gardens, &c.	1210	9·367	Pasture.
1160	4·552	Wood.	1211	·263	House, garden, &c.
1161	22·414	Arable.	1212	13·805	Public road.
1162	·220	Pasture.	1213	28·993	Arable.
1163	30·175	Arable.	1214	17·396	Arable.
1164	3·882	Wood.	1215	16·647	Arable.
1165	3·604	Public road.	1216	1·157	Wood.
1166	8·202	Arable.	1217	4·594	Wood.
1167	5·499	Arable.	1218	15·285	Pasture.
1168	·474	Marsh.	1219	·081	Pasture.
1169	·171	Houses, gardens, &c.	1220	·456	Wood.
1170	·728	Pasture.	1221	2·909	Wood.
1171	1·139	Arable.	1222	2·776	Wood.
1172	16·389	Arable.	1223	·904	Private road.
1173	1·689	Wood.	1224	·188	Wood.
1174	8·208	Wood.	1225	·198	Wood.
1175	17·436	Arable.	1226	4·369	Pasture.
1176	5·352	Arable.	1227	3·731	Wood.
1177	·188	Private road.	1228	12·242	Arable.
1178	1·306	Houses, gardens, &c.	1229	·925	Rough pasture.
1179	·122	Pasture.	1230	1·914	Wood.
1180	·432	Wood.	1231	·058	Arable.
1181	7·197	Wood.	1232	2·603	Rough pasture.
1182	·404	House, garden, &c.	1233	·379	Pasture, &c.
1183	·304	Wood.	1234	·241	Wood.
1184	23·103	Arable.	1235	3·562	Wood.
1185	5·492	Arable.	1236	15·917	Pasture.
1186	4·462	Arable.	1237	·635	Rough pasture.
1187	4·259	Wood.	1238	5·848	Wood.
1188	5·076	Wood.	1239	·241	Pasture.
1189	·674	Wood.	1240	·156	Wood.
1190	·100	House, garden, &c.	1241	9·133	Pasture.
1191	·110	Pasture.	1242	1·696	Wood.
1192	·064	Houses.	1243	2·534	Arable.
			1244	·406	Occupation road.

No. on Plan.	Area in Acres.	Remarks.	No. on Plan.	Area in Acres.	Remarks.
1245	2·244	Wood.	1296	80·041	Rough heathy pas- ture.
1246	·265	Houses, gardens, &c.	1297	1·034	Rough heathy pas- ture.
1247	·019	House.	1298	477·220	Rough heathy pas- ture.
1248	·734	Arable.	1299	10·696	Rough pasture.
1249	·095	Rough pasture.	1300	·113	House, garden, &c.
1250	4·406	Arable.	1301	·132	House and garden.
1251	·327	Houses, garden, &c.	1302	·642	Rough pasture.
1252	·354	Rough pasture.	1303	·128	Rough pasture.
1253	1·113	Arable.	1304	2·502	Rough pasture, &c.
1254	·029	Houses.	1305	·963	Wood.
1255	·340	Rough pasture.	1306	·417	Wood.
1256	·262	Gardens, &c.	1307	3·553	Rough pasture.
1257	1·481	Rough pasture.	1308	5·002	Pasture.
1258	4·746	Pasture.	1309	26·297	Arable.
1259	·111	Pasture.	1310	3·115	Wood.
1260	13·457	Wood.	1311	11·368	Wood.
1261	16·259	Arable.	1312	12·087	Rough pasture.
1262	1·863	Wood.	1313	·221	Wood.
1263	1·321	Rough pasture.	1314	9·195	Lochan na Corra.
1264	2·121	Pasture.	1315	·181	Marsh (island).
1265	16·794	Pasture.	1316	8·849	Pasture.
1266	·654	Houses, garden, &c.	1317	·137	Pasture, &c.
1267	·115	Pasture.	1318	2·040	Wood.
1268	·386	Stackyard.	1319	7·878	Arable.
1269	·302	House and garden.	1320	8·502	Meadow.
1270	42·065	Rough pasture.	1321	12·824	Arable.
1271	*16·709	Wood.	1322	·252	Stackyard, &c.
1272	·635	Houses, gardens, &c.	1323	·652	Houses, garden, &c.
1273	·328	Occupation road.	1324	1·665	Pasture.
1274	2·474	Arable.	1325	3·517	Wood.
1275	2·034	Wood.	1326	26·408	Meadow.
1276	6·268	Pasture.	1327	1·312	Rough pasture.
1277	3·944	Wood.	1328	2·024	Wood.
1278	1·916	Wood.	1329	54·717	Rough heathy pas- ture.
1279	9·533	Arable.	1330	16·756	Rough heathy pas- ture.
1280	22·099	Pasture.	1331	343·848	Rough heathy pas- ture.
1281	73·692	Rough heathy pas- ture.	1332	7·177	Pasture.
1282	2·112	Rough pasture.	1333	·029	Hous.
1283	1·773	Houses, gardens, &c.	1334	·131	Pasture.
1284	·045	Free Church.	1335	·653	Houses, garden, &c.
1285	·684	Rough pasture.	1336	·339	Pasture.
1286	1·136	Rough pasture.	1337	3·836	Wood.
1287	18·488	Arable.	1338	3·483	Arable.
1288	5·218	Arable.	1339	15·701	Rough pasture.
1289	·317	Rough pasture.	1340	·268	Pasture, &c.
1290	·406	Garden, &c.	1341	26·700	Rough heathy pasture.
1291	·184	Houses, &c.			
1292	1·805	Rough pasture.			
1293	·061	House, &c.			
1294	·268	Rough pasture.			
1295	·262	Hous, garden, &c.			

No. on Plan.	Area in Acres.	Remarks.	No. on Plan.	Area in Acres.	Remarks.
1342	·244	Dam.	1393	·221	Gardens.
1343	·221	Pasture.	1364	·079	House, garden, &c.
1344	·108	Reservoir (covered).	1395	5·538	Wood.
1345	2·750	Houses, garden, &c.	1396	3·661	Wood.
1346	36·551	Arable.	1397	11·371	Arable.
1347	32·928	Arable.	1398	·158	Houses, garden, &c.
1348	20·990	Arable.	1399	1·162	Arable.
1349	13·294	Wood.	1400	·169	Wood.
1350	10·158	Ornamental ground.	1401	·247	Houses, garden, &c.
1351	4·911	Kilmartin Burn (part of).	1402	6·138	Wood.
1352	58·655	Rough pasture.	1403	·935	Rough pasture.
1353	·838	Wood.	1404	·184	Houses, &c.
1354	59·547	Pasture.	1405	2·738	Arable.
1355	6·317	Wood.	1406	·401	House, garden, &c.
1356	2·811	Wood.	1407	·090	Pasture.
1357	·312	Gravel pit, &c.	1408	1·035	Arable.
1358	·118	Occupation road.	1409	·356	Houses, garden, &c.
1359	1·822	Private road.	1410	·145	Rough pasture.
1360	5·804	Wood.	1411	1·195	Arable.
1361	·438	Occupation road.	1412	2·156	Wood.
1362	·423	Houses, gardens, &c.	1413	·371	Rough pasture.
1363	2·533	Wood.	1414	20·882	Arable.
1364	·885	Wood.	1415	1·815	Rough pasture.
1365	·203	Private road, &c.	1416	·576	Arable.
1366	·060	Lodge, &c.	1417	·090	Pasture.
1367	·646	Wood.	1418	·023	House.
1368	2·812	Arable.	1419	1·707	Pasture.
1369	59·001	Wood.	1420	·680	Rough pasture.
1370	1·912	Pasture.	1421	·189	House, garden, &c.
1371	·672	Houses, gardens, &c.	1422	5·212	Pasture.
1372	·090	Occupation road.	1423	·181	Houses, garden, &c.
1373	·666	House, garden, &c.	1424	·079	House, garden, &c.
1374	7·950	Wood.	1425	2·228	Rough pasture.
1375	·758	Wood.	1426	·386	Houses and garden.
1376	21·427	Arable.	1427	2·022	Arable.
1377	13·961	Arable.	1428	·172	Rough heathy pasture.
1378	27·489	Wood.	1429	30·486	Rough heathy pasture.
1379	66·650	Arable.	1430	5·932	Pasture.
1380	5·238	Public road.	1431	12·674	Wood.
1381	1·760	Arable.	1432	7·872	Arable.
1382	·076	House, &c.	1433	·198	House, garden, &c.
1383	3·634	Wood.	1434	·406	Houses, garden, &c.
1384	6·807	Rough pasture.	1435	1·142	Rough pasture.
1385	27·138	Pasture.	1436	25·998	Wood, &c.
1386	·436	Gardens, &c.	1437	·626	Wood.
1387	27·893	Pasture.	1438	19·533	Rough heathy pasture.
1388	3·078	Wood.	1439	4·904	Rough pasture.
1389	15·972	Arable.	1440	5·613	Wood.
1390	85·139	Wood.	1441	7·204	Arable.
1391	12·891	Pasture.			
1392	·880	Houses, gardens, &c.			

No. on Plan.	Area in Acres.	Remarks.	No. on Plan.	Area in Acres.	Remarks.
1442	*2·535	Arable.	1491	·521	Houses, gardens, &c.
1443	*4·027	Arable.	1492	·410	Rough heathy pasture.
1444	·120	Rough pasture.			
1445	·640	Houses, gardens, &c.	1493	4·617	Pasture.
1446	·180	Rough pasture.	1494	·521	Rough pasture.
1447	·501	Rough pasture.	1495	·975	Houses, gardens, &c.
1448	*1·182	Arable.	1496	11·850	Rough pasture.
1449	*5·750	Rough pasture.	1497	5·983	Rough heathy pasture.
1450	9·584	Arable.			
1451	·652	Crarae River (part of), tidal water.	1498	10·957	Wood.
			1499	12·927	Wood.
1452	2·474	Pasture.	1500	*3·021	Crarae River (part of).
1453	3·762	Arable.	1501	3·771	Wood.
1454	·464	Burial ground.	1502	182·092	Rough heathy pasture.
1455	2·671	Arable.			
1456	·186	Wood.	1503	49·172	Rough heathy pasture.
1457	·188	Wood.			
1458	1·102	Arable.	1504	259·378	Rough heathy pasture.
1459	·218	Occupation road.			
1460	·253	Wood.	1505	·133	Pool.
1461	2·880	Arable.	1506	16·037	Lochan Add.
1462	·687	Arable.	1507	2·006	Wood.
1463	·382	Rough pasture.	1508	5·179	Pasture.
1464	2·135	Arable.	1509	1·214	Wood.
1465	·676	Wood.	1510	3·919	Arable.
1466	2·575	Rough heathy pasture.	1511	·407	Houses and garden.
			1512	·254	Wood.
1467	323·694	Rough heathy pasture.	1513	·108	Houses, garden, &c.
			1514	33·963	Pasture.
1468	13·675	Arable.	1515	22·337	Rough pasture.
1469	·170	Rough pasture.	1516	·247	Pasture, &c.
1470	·307	Houses, garden, &c.	1517	32·212	Pasture.
1471	·202	House, sheepfold, &c.	1518	248·878	Rough heathy pasture.
1472	·721	Rough pasture.			
1473	·322	Rough pasture.	1519	82·976	Wood.
1474	16·509	Pasture.	1520	13·387	Rough pasture.
1475	1·397	Rough pasture.	1521	17·701	Pasture.
1476	·431	Arable.	1522	1·163	Wood.
1477	1·531	Rough pasture.	1523	16·195	Arable.
1478	*29·419	Rough pasture.	1524	1·057	Wood.
1479	·009	House.	1525	25·783	Wood.
1480	6·027	Arable.	1526	·233	Pasture.
1481	·317	House, gardens, &c.	1527	·052	Houses.
1482	·123	House and garden.	1528	3·641	Refuse.
1483	·263	Rough pasture, &c.	1529	3·107	Quarry, &c.
1484	·375	Rough pasture.	1530	·020	House, &c.
1485	·854	Rough pasture.	1531	·389	Houses, gardens, &c.
1486	1·628	Arable.	1532	268·285	Wood.
1487	1·174	Rough pasture.	1533	·229	House, garden, &c.
1488	1·687	Rough pasture.	1534	1·085	Arable.
1489	·365	Pasture.	1535	8·178	Rough pasture.
1490	3·608	Arable.	1536	·140	Rough pasture.

No. on Plan.	Area in Acres.	Remarks.	No. on Plan.	Area in Acres.	Remarks.
1537	·363	House, garden, &c.	1587	·364	Houses, &c.
1538	·321	Wood.	1588	1·050	Arable.
1539	·245	Rough pasture, &c.	1589	·065	House, &c.
1540	·486	House, garden, &c.	1590	7·879	Wood.
1541	·682	House, garden, &c.	1591	·424	Dam.
1542	4·256	Wood.	1592	4·297	Arable.
1543	2·740	Pasture.	1593	16·865	Arable.
1544	·109	Garden.	1594	·224	Houses and garden.
1545	1·386	Wood.	1595	1·700	Wood.
1546	·790	Arable.	1596	6·106	Arable.
1547	1·118	Rough pasture.	1597	*1·620	Leckan Water (part of).
1548	·505	Arable.			
1549	*·085	Garden.	1598	*1·614	Public road.
1550	*7·765	Pasture.	1599	12·234	Pond.
1551	·547	Houses, gardens, &c.	1660	*·572	Wood.
1552	*·700	Rough pasture.	1661	*18·223	Wood.
1553	150·114	Rough heathy pasture.			
1554	11·299	Arable.		26966·583	Area numbered.
1555	1·317	Rough pasture.		875·751	Area unnumbered.
1556	·427	Houses, garden, &c.			
1557	10·339	Arable.		27842·334	
1558	7·589	Arable.			
1559	·896	Rough pasture.			
1560	*·172	Manse, garden, &c.			
1561	*10·269	Arable.			
1562	·475	Rough pasture.			
1563	·417	Leckan Water (part of), tidal water.			
1564	·730	Rough pasture.			
1565	1·595	Houses, gardens, &c.			
1566	·279	Marsh.			
1567	·467	Rough pasture.			
1568	·785	Wood.			
1569	·620	Houses, garden, &c.			
1570	2·929	Wood.			
1571	·714	Houses, gardens, &c.			
1572	3·601	Wood, &c.			
1573	·031	Houses, &c.			
1574	16·516	Arable.			
1575	1·082	Occupation road.			
1576	·352	Wood.			
1577	·282	Private road, &c.			
1578	1·242	Houses, gardens, &c.			
1579	6·173	Arable.			
1580	9·620	Arable.			
1581	1·243	Wood.			
1582	3·711	Arable.			
1583	·425	Houses, garden, &c.			
1584	·433	Houses, gardens, &c.			
1585	·021	Magazines.			
1586	1·752	Arable.			

RECAPITULATION.

Area in Acres.

26674·481	Land.
107·894	Public roads.
677·768	Foreshore.
9·002	Foreshore of tidal water.
364·818	Water.
8·371	Railway.
27842·334	Area of the part of the Parish of Kilmichael Glassary, in the County of Argyll, which is contained in sheets CXL., CXLIX., CLI., CLX., CLXI., CLXX., CLXXI.

NOTE.—Areas marked thus * are only parts of the spaces or enclosures.

LONDON:

Printed by GEORGE E. EYRE and WILLIAM SPOTTISWOODE,
Printers to the Queen's most Excellent Majesty.
For Her Majesty's Stationery Office.

ORDNANCE SURVEY OF SCOTLAND.

BOOK OF REFERENCE TO THE PLAN
OF THE
PARISH OF KILMODAN,
IN THE
COUNTY OF ARGYLL,
CONTAINING 25838·608 ACRES.

COLONEL SIR HENRY JAMES, R.E., F.R.S., M.R.I.A., F.G.S., &c.,
SUPERINTENDENT OF THE SURVEY.



LONDON:
PRINTED BY GEORGE E. EYRE AND WILLIAM SPOTTISWOODE,
PRINTERS TO THE QUEEN'S MOST EXCELLENT MAJESTY.
FOR HER MAJESTY'S STATIONERY OFFICE.

1868.

Price One Shilling and Sixpence.

ANNALS OF THE ENTOMOLOGICAL SOCIETY OF AMERICA

VOLUME 58

NUMBER 1

1967


ENTOMOLOGICAL SOCIETY OF AMERICA

WASHINGTON, D. C.

[7142-50-7/68.]



Published by the Entomological Society of America, 415 North Washington Street, Washington, D. C. 20001



ORDNANCE SURVEY OF

PARISH OF KILM
ARGYLLSHIR

INDEX TO THE SHEET

Published on the Scale of $\frac{1}{2500}$ or

Scale of this Index One Inch

CLII

CLI

STRALAG

SKET

OF

CLXXXII

Published

EXPLANATORY REMARKS.

The scale of the Parish Plans is the 1-2500th of the actual length on the ground, and is equal to 25·344 inches to a mile, which is very approximately equal to one square inch to one acre, the square of 1·0018 inch being equal to one acre.

The length of each sheet is 1½ miles, and the width 1 mile, the area of each sheet is therefore 960 acres.

Each enclosure has a reference number to the area which is given in this Book.

The Braces (*f*) on the plans are to indicate that the spaces so braced are included under the same reference number.

The Altitudes in feet above the Mean Level of the Sea are written thus—31·4.

The Scale of the Plans of the County is 6 inches to a mile, and each sheet contains the same area as 16 sheets of the Parish Plans. There is therefore a double reference number to each sheet, as VI. 9., the Roman Numerals referring to the County Plans, the Arabic Figures to the Parish Plans.

The following are the characters employed on the Ordnance Plans on the Scales of 1-2500, and 6 inches to a mile :—

County Names	©	Hundreds or Wards	W
Parishes	P	Townships	T
Extra Parochial.....	E	Division of Townships	T

Antiquities		ROMAN { Druidical or Saxon { Roman or Subsequent
-------------------	--	--

The descriptions of the boundaries are shown by the following initials :—

Centre of Stream	C.S.		Centre of Fence	C.F.
Centre of Road	C.R.		Top of Cop	T.C.
Side of Stream or Drain ...	S.S. or S.D.		Centre of Wall	C.W.
Root of Hedge	R.H.		Defaced	Def.
Face of Wall	F.W.		Track of Stream.....	T.S.
Undefined.....				Und.

Where a change occurs in the boundaries, the symbol [o—o] is used to show the part at which the change takes place.

N.B.—To convert Decimal Fractions of an Acre into Roods and Perches, multiply the decimal first by 4 and then by 40, preserving the same number of decimals in the product.

	Acres.		Acres.
Examples—	633·357	4	527·013
	—————		—————
	1·428		·052
	40		40
	—————		—————
A. R. P.	17·120	A. R. P.	2·080
633 1 17		527 0 2	

TABLE

FOR CONVERTING DECIMAL PARTS OF AN ACRE INTO ROODS AND PERCHES.

Perch.	0 Rood.	1 Rood.	2 Roods.	3 Roods.	Perch.	0 Rood.	1 Rood.	2 Roods.	3 Roods.
0	·000	·250	·500	·750	21	·131	·381	·631	·881
1	·006	·256	·506	·756	22	·137	·387	·637	·887
2	·012	·262	·512	·762	23	·144	·394	·644	·894
3	·019	·269	·519	·769	24	·150	·400	·650	·900
4	·025	·275	·525	·775	25	·156	·406	·656	·906
5	·031	·281	·531	·781	26	·162	·412	·662	·912
6	·037	·287	·537	·787	27	·169	·419	·669	·919
7	·044	·294	·544	·794	28	·175	·425	·675	·925
8	·050	·300	·550	·800	29	·181	·431	·681	·931
9	·056	·306	·556	·806	30	·187	·437	·687	·937
10	·062	·312	·562	·812	31	·194	·444	·694	·944
11	·069	·319	·569	·819	32	·200	·450	·700	·950
12	·075	·325	·575	·825	33	·206	·456	·706	·956
13	·081	·331	·581	·831	34	·212	·462	·712	·962
14	·087	·337	·587	·837	35	·219	·469	·719	·969
15	·094	·344	·594	·844	36	·225	·475	·725	·975
16	·100	·350	·600	·850	37	·231	·481	·731	·981
17	·106	·356	·606	·856	38	·237	·487	·737	·987
18	·112	·362	·612	·862	39	·244	·494	·744	·994
19	·119	·369	·619	·869	40	·250	·500	·750	1·000
20	·125	·375	·625	·875					

PARISH OF KILMODAN,

IN THE

COUNTY OF ARGYLL.

No. on Plan.	Area in Acres.	Remarks.	No. on Plan.	Area in Acres.	Remarks.
1	219·667	Rough pasture, &c.	38	·870	Rough pasture, &c.
2	115·172	Rough pasture, &c.	39	·031	House.
3	2·001	Wood.	40	8·147	Meadow.
4	15·706	Wood, &c.	41	1·399	Rough pasture.
5	2·137	Burn (part of).	42	·022	Wood (island).
5a	·108	Wood.	43	1·322	Rough pasture, &c.
6	·371	Wood.	44	8·690	Arable.
7	2·145	Arable.	45	1·074	Rough pasture, &c.
8	·488	Arable, &c.	46	7·590	Arable.
9	·567	Homestead, &c.	47	5·208	Pasture.
10	3·948	Rough pasture, &c.	48	·424	Rough pasture, &c.
11	1·318	Arable.	49	7·430	Pasture.
12	3·124	Rough pasture, &c.	50	1·282	Rough pasture, &c.
13	·502	Wood.	51	4·743	Wood, &c.
14	4·049	Rough pasture, &c.	52	·307	Rough pasture, &c.
15	3·769	Pasture.	53	1·867	Pasture.
16	·766	Wood, &c.	54	23·592	Arable.
17	1·230	Rough pasture, &c.	55	·503	Rough pasture, &c.
18	·218	Rough pasture, &c.	56	·309	Rough pasture, &c.
19	2·861	Arable.	57	·282	Rough pasture, &c.
20	3·205	Wood.	58	2·964	Arable.
21	·750	Arable.	59	7·218	Arable.
22	1·090	Arable.	60	1·712	Rough pasture, &c.
23	1·509	Pasture.	61	103·580	Rough pasture, &c.
24	·041	Wood.	62	18·129	Pasture, &c.
25	·015	Wood.	63	3·829	Pasture.
26	2·638	Pasture.	64	·157	Wood.
27	·374	Wood.	65	4·233	Pasture.
28	9·762	Arable, &c.	66	·028	House.
29	·129	Wood, &c.	67	32·253	Pasture, &c.
30	·319	Wood.	68	·537	Marsh.
31	·097	Wood.	69	1·140	Rough pasture.
32	10·925	Pasture.	70	·502	Rough pasture, &c.
33	21·493	Wood, &c.	71	8·778	Arable.
34	·568	Arable.	72	38·190	Rough pasture, &c.
35	2·257	Rough pasture, &c.	73	·338	Wood.
36	3·338	Arable.	74	·744	Wood, &c.
37	·165	Wood.	75	·740	Wood, &c.

PARISH OF KILMODAN.

No on Plan.	Area in Acres.	Remarks.	No. on Plan.	Area in Acres.	Remarks.
76	·594	Homestead, &c.	128	·392	Arable.
77	·230	Rough pasture, &c.	129	·341	Wood.
78	·055	Houses.	130	4·547	Arable.
79	·081	Pasture.	131	4·431	Arable, &c.
80	·932	Pasture, &c.	132	·152	Wood.
81	7·317	Wood.	133	·385	Pasture.
82	1·470	Wood.	134	·779	Arable.
83	2·919	Allt Caol Gleinne.	135	2·685	Rough pasture, &c.
84	1·423	Wood.	136	13·971	Rough pasture, &c.
85	·063	Bridge (private).	137	8·849	Pasture, &c.
86	6·835	Ornamental ground.	138	·808	Homestead, &c.
87	·169	House, &c.	139	7·946	Arable.
88	·345	Wood, &c.	140	2·429	Homestead, &c.
89	·507	Garden.	141	·622	Wood.
90	·298	Offices, &c.	142	·155	Rough pasture.
91	·248	Rough pasture.	143	3·164	Rough pasture.
92	19·210	Pasture, &c.	144	·370	Wood.
93	15·116	Rough pasture, &c.	145	2·448	Pasture.
94	5·934	Wood, &c.	146	·308	Wood.
95	·170	Wood.	147	7·779	Wood, &c.
96	·213	Wood.	148	2·745	Rough pasture.
97	·115	Wood.	149	2·887	Arable.
98	·719	Wood.	150	·594	Rough pasture.
99	·401	Wood.	151	3·472	Pasture.
100	·240	Rough pasture.	152	2·733	Rough pasture, &c.
101	·165	Wood.	153	·065	Wood (island).
102	·019	House.	154	5·456	Arable.
103	1·489	Pasture, &c.	155	·845	Rough pasture.
104	·178	Pasture.	156	8·169	Burn.
105	·307	Lodge, garden, &c.	157	51·711	Rough pasture, &c.
106	2·410	Pasture.	158	·223	Rough pasture.
107	·978	Wood, &c.	159	26·398	Wood.
108	4·482	Pasture.	160	·203	Marsh.
109	·655	Rough pasture.	161	·080	Pasture.
110	·452	Wood.	162	23·246	Pasture, &c.
111	18·739	Rough pasture.	163	·015	House.
112	4·208	Pasture.	164	2·406	Rough pasture.
113	·371	Wood.	165	27·440	Rough pasture, &c.
114	5·151	Rough pasture, &c.	166	7·500	Rough pasture.
115	3·146	Rough pasture, &c.	167	21·800	Wood, &c.
116	1·172	Wood.	168	·129	Rough pasture.
117	6·786	Pasture, &c.	169	·039	House.
118	4·315	Rough pasture.	170	9·091	Pasture, &c.
119	·470	Rough pasture, &c.	171	2·997	Pasture, &c.
120	·822	Wood, &c.	172	·272	Pasture, &c.
121	13·756	Arable, &c.	173	1·378	Marsh.
122	·245	Pasture, &c.	174	9·614	Pasture, &c.
123	2·431	Pasture.	175	21·297	Pasture, &c.
124	·532	Wood, &c.	176	·605	Pasture.
125	·214	Wood.	177	1·039	Rough pasture.
126	·459	Pasture, &c.	178	·234	House, garden, &c.
127	·699	Rough pasture, &c.	179	6·556	Rough pasture, &c.

PARISH OF KILMODAN.

No. on Plan.	Area in Acres.	Remarks.	No. on Plan.	Area in Acres.	Remarks.
180	16.416	Wood, &c.	231	.948	Wood.
181	33.107	Wood, &c.	232	.303	Rough pasture, &c.
182	111.617	Rough pasture, &c.	233	1.581	Rough pasture, &c.
183	68.213	Rough pasture, &c.	234	12.715	Wood, &c.
184	.026	House.	235	15.885	Arable.
185	10.046	Pasture, &c.	236	.242	Wood.
186	14.022	Pasture.	237	1.035	Wood.
187	11.883	Pasture, &c.	238	.177	Wood.
188	5.354	Pasture.	239	6.209	Arable.
189	9.858	Pasture, &c.	240	1.072	Pasture.
189a	.032	House.	241	6.927	Wood, &c.
190	4.162	Arable.	242	.198	House, garden, &c.
191	.241	Houses and garden.	243	1.758	Pasture.
192	.209	Pasture.	244	.452	Rough pasture.
193	.155	House, &c.	245	.589	Offices, &c.
194	35.598	Rough pasture, &c.	246	1.581	Gardens.
195	44.079	Rough pasture, &c.	247	5.734	Wood, &c.
196	43.221	Wood, &c.	248	.280	House, &c.
197	.116	Wood.	249	1.581	Ornamental ground.
198	.184	Pasture, &c.	250	.962	Ornamental ground.
199	1.063	Arable.	251	.136	Ornamental ground.
200	20.130	Pasture, &c.	252	10.035	Arable.
201	9.115	Pasture, &c.	253	.100	Wood.
202	10.712	Pasture, &c.	254	5.226	Pasture.
203	16.111	Pasture, &c.	255	.683	Wood.
204	2.929	Wood, &c.	256	5.376	Pasture.
205	7.382	Wood, &c.	257	5.027	Arable, &c.
206	5.529	Wood, &c.	258	6.416	Arable, &c.
207	7.146	Pasture.	259	.303	Homestead, &c.
208	.220	Houses, garden, &c.	260	.124	Houses, &c.
209	4.584	Rough pasture, &c.	261	.267	Arable.
210	8.672	Pasture.	262	.293	House, garden, &c.
211	3.979	Wood, &c.	263	7.143	Rough pasture, &c.
212	.168	House and garden.	264	.282	Dam.
213	3.447	Wood, &c.	265	.678	Houses, &c.
214	1.541	Homestead, &c.	266	2.415	Ornamental ground.
215	1.024	Rough pasture, &c.	267	.100	Wood.
216	.112	Wood.	268	9.890	Arable, &c.
217	8.158	Arable.	269	1.530	Wood, &c.
218	1.189	Wood.	270	18.536	Ornamental ground.
219	.405	Rough pasture.	271	4.317	Arable.
220	.922	Rough pasture.	272	.112	Occupation road.
221	.739	Wood.	273	4.225	Wood.
222	8.813	Arable.	274	3.423	Wood.
223	6.904	Arable, &c.	275	14.696	County road.
224	8.578	Arable, &c.	276	22.979	Pasture, &c.
225	8.288	Arable, &c.	277	16.169	Pasture.
226	.269	Wood.	278	7.860	Pasture, &c.
227	.555	Wood.	279	9.969	Pasture, &c.
228	5.943	Pasture, &c.	280	1.989	Arable.
229	13.174	Pasture, &c.	281	1.164	Wood, &c.
230	2.122	Wood.	282	.112	Wood.

PARISH OF KILMODAN.

No. on Plan.	Area in Acres.	Remarks.	No. on Plan.	Area in Acres.	Remarks.
283	2.445	Arable.	334	6.571	Arable.
284	5.099	Pasture.	335	14.956	Arable.
285	.816	Wood, &c.	336	.794	Rough pasture.
286	2.502	Rough pasture.	337	5.556	Arable.
287	9.798	Pasture, &c.	338	1.490	Rough pasture, &c.
288	3.978	Rough pasture.	339	6.904	Arable.
289	6.605	Pasture, &c.	340	1.073	Arable.
290	3.337	Wood.	341	13.062	Wood, &c.
291	9.741	Pasture, &c.	342	24.943	Arable.
292	.222	Pool.	343	.250	Rough pasture, &c.
293	10.850	Pasture, &c.	344	.917	Rough pasture, &c.
294	.330	Wood.	345	7.878	Arable.
295	1.705	Arable.	346	.826	Homestead, &c.
296	.152	Wood.	347	.844	Rough pasture, &c.
297	.246	Pasture.	348	21.944	Rough pasture, &c.
298	1.847	Arable.	349	15.843	Arable, &c.
299	.370	Wood.	350	6.532	Arable, &c.
300	.111	Marsh.	351	.040	Rough pasture (island).
301	4.094	Pasture.	352	1.077	Marsh.
302	.435	Arable.	353	2.701	Pasture, &c.
303	.658	Pasture.	354	17.546	Arable, &c.
304	.397	Homestead, &c.	355	.543	Rough pasture, &c.
305	4.394	Wood.	356	.257	Arable, &c.
306	.874	Rough pasture.	357	.574	Marsh, &c.
307	5.554	Pasture.	358	3.580	Pasture, &c.
308	7.479	Pasture, &c.	359	3.598	Rough pasture, &c.
309	.382	Houses, gardens, &c.	360	4.995	Arable, &c.
310	1.763	Wood, &c.	361	1.223	Pasture, &c.
311	.214	Wood.	362	9.693	Arable.
312	10.532	Pasture.	363	10.151	Arable.
313	.143	House and gardens.	364	2.746	Arable, &c.
314	.203	Garden.	365	25.766	County road.
315	68.083	Wood, &c.	366	.046	House.
316	26.443	Wood, &c.	367	5.184	Wood, &c.
317	8.548	Wood, &c.	368	.240	Arable.
318	.575	Rough pasture.	369	.196	Pasture.
319	7.271	Arable, &c.	370	.836	Homestead, &c.
320	7.308	Arable, &c.	371	.178	Pasture, &c.
321	.884	Wood, &c.	372	9.038	Arable, &c.
322	1.799	Marsh.	373	7.600	Arable, &c.
323	17.730	Pasture, &c.	374	4.522	Arable.
324	63.133	River Ruel.	375	4.841	Arable, &c.
325	.093	Rough pasture (island).	376	.469	Homestead, &c.
326	.314	Pasture, &c.	377	.142	Pasture.
327	.388	Rough pasture, &c.	378	91.717	Rough pasture, &c.
328	5.642	Arable.	379	6.590	Pasture.
329	1.824	Wood, &c.	380	9.173	Pasture.
330	.842	Homestead, &c.	381	1.876	Arable.
331	1.420	Wood, &c.	382	4.405	Arable, &c.
332	.341	Wood, &c.	383	7.706	Rough pasture.
333	9.771	Arable, &c.	384	.100	Arable.

No. on Plan.	Area in Acres.	Remarks.	No. on Plan.	Area in Acres.	Remarks.
385	·889	Rough pasture, &c.	434	·324	House, &c.
386	·659	Pasture, &c.	435	·582	House, gardens, &c.
387	·665	Houses, garden, &c.	436	·097	Houses, &c.
388	9·413	Pasture.	437	·190	Arable.
389	8·232	Arable.	438	1·945	Pasture, &c.
390	1·483	Marsh.	439	4·035	Pasture, &c.
391	·079	Rough pasture (island).	440	7·048	Arable.
392	6·043	Arable.	441	·023	House, &c.
392a	·132	Marsh.	442	7·189	Arable, &c.
393	·059	Rough pasture.	443	10·376	Arable, &c.
394	1·280	Pasture, &c.	444	·325	Rough pasture, &c.
395	2·791	Arable.	445	·116	Rough pasture, &c.
396	·945	Pasture, &c.	446	·214	Pasture, &c.
397	·775	Pasture, &c.	447	6·226	Arable.
398	3·580	Rough pasture, &c.	448	6·939	Arable, &c.
399	8·281	Arable.	449	9·352	Arable.
400	8·196	Arable.	450	7·267	Arable.
400a	2·762	Marsh.	451	·747	Homestead, &c.
401	11·904	Arable.	452	6·449	Pasture, &c.
402	2·719	Arable.	453	·883	Pasture, &c.
403	3·258	Pasture.	454	·141	Pasture, &c.
404	3·125	Rough pasture, &c.	455	4·720	Arable, &c.
405	·691	Rough pasture.	456	·150	Marsh.
406	1·715	Wood, &c.	457	·185	Marsh.
407	·124	Rough pasture.	458	1·597	Rough pasture, &c.
408	9·363	Wood, &c.	459	·173	Rough pasture, &c.
409	7·592	Arable.	460	4·864	Arable, &c.
410	3·630	Pasture.	461	7·013	Arable.
411	·570	Arable.	462	8·107	Arable.
412	1·097	Rough pasture, &c.	463	36·161	Rough pasture, &c.
413	1·630	Arable.	464	9·973	Arable.
414	·626	Occupation road.	465	·776	Rough pasture, &c.
415	1·517	Arable.	466	1·015	Homestead, &c.
416	·057	Wood.	467	·601	Pasture, &c.
417	3·465	Arable.	468	1·243	Arable.
418	1·052	Houses, &c.	469	·140	Rough pasture, &c.
419	2·665	Arable.	470	·071	House and garden.
420	1·837	Arable.	471	19·784	Arable.
421	1·826	Arable.	472	1·594	Arable.
422	3·398	Arable.	473	·039	Wood.
423	3·671	Arable.	474	·683	Rough pasture, &c.
424	·795	Wood.	475	10·632	Rough pasture, &c.
425	15·436	Rough pasture.	476	2·231	Burn (part of).
426	19·892	Arable, &c.	477	1·933	Wood.
427	·331	Arable.	478	1·121	Rough pasture, &c.
428	6·036	Arable.	479	2·982	Pasture.
429	1·454	Arable.	480	1·721	Arable.
430	·720	Garden, &c.	481	·075	Rough pasture, &c.
431	·743	Burial ground.	482	1·834	Pasture, &c.
432	1·670	Arable.	483	·245	Rough pasture, &c.
433	1·949	Arable.	484	5·123	Pasture, &c.
			485	1·263	Rough pasture, &c.

PARISH OF KILMODAN.

No. on Plan.	Area in Acres.	Remarks.	No. on Plan.	Area in Acres.	Remarks.
486	·065	Rough pasture.	536	·428	Marsh.
487	·171	Rough pasture.	537	3·256	Wood, &c.
488	·118	Arable.	538	·210	Pasture, &c.
489	·094	Houses, &c.	539	·261	Wood, &c.
490	·405	Rough pasture, &c.	540	·855	Marsh, &c.
491	34·246	Wood, &c.	541	1·773	Pasture, &c.
492	4·813	County road.	542	·344	Arable.
492a	1·243	Wood, &c.	543	2·647	Rough pasture, &c.
493	·276	Pasture.	544	·110	Wood.
494	·272	Rough pasture.	545	5·881	Arable.
495	·609	Rough pasture.	546	6·425	Arable.
496	4·146	Arable.	547	·633	Marsh.
497	1·859	Arable, &c.	548	3·134	Pasture, &c.
498	1·379	Arable.	549	6·645	Wood, &c.
499	·308	Rough pasture, &c.	550	3·578	Wood, &c.
500	1·368	Arable.	551	3·950	Arable.
500a	·140	Rough pasture.	552	·120	Occupation road.
501	1·085	Wood, &c.	553	2·131	Garden, &c.
502	3·315	Wood.	554	·792	Rough pasture, &c.
503	·393	Rough pasture.	555	·392	Wood.
504	·158	Houses, &c.	556	·372	Rough pasture, &c.
505	1·996	Pasture, &c.	557	1·053	Ornamental ground, &c.
506	·291	Rough pasture.			
507	1·414	Wood.	558	·010	House.
508	·769	Wood.	559	7·662	Ornamental ground.
509	·789	Rough pasture, &c.	560	·073	Wood.
510	·699	Rough pasture, &c.	561	·100	Wood.
511	3·923	Wood, &c.	562	5·722	Arable, &c.
512	·136	Marsh.	563	·583	Rough pasture, &c.
513	2·116	Wood.	564	5·786	Wood.
514	·957	Wood, &c. (island).	565	·477	Rough pasture, &c.
515	1·193	Wood, &c.	566	2·179	Arable.
516	5·857	Pasture, &c.	567	·425	Rough pasture.
517	18·343	Wood.	568	5·382	Rough pasture, &c.
518	1·168	Rough pasture.	569	12·810	Rough pasture, &c.
519	·827	Wood, &c.	570	·165	Rough pasture, &c.
520	2·113	Wood, &c.	571	·816	Homestead, &c.
521	1·692	Wood.	572	·236	Pasture.
522	·637	Wood, &c.	573	1·671	Wood.
523	4·776	Pasture, &c.	574	·773	Arable, &c.
524	·122	Burial ground.	575	1·375	Rough pasture, &c.
525	1·842	Wood.	576	1·806	Rough pasture, &c.
526	7·207	Pasture.	577	6·796	Wood, &c.
527	1·069	Pasture.	578	1·636	Rough pasture, &c.
528	·437	Wood.	579	7·978	Pasture, &c.
529	·642	Wood.	580	13·362	Arable, &c.
530	5·208	Pasture.	581	9·403	Arable, &c.
531	4·599	Wood.	582	·888	Houses, garden, &c.
532	2·992	Rough pasture, &c.	583	·504	Wood.
533	·572	Wood.	584	3·751	Wood, &c.
534	1·651	Rough pasture, &c.	585	·584	Pasture.
535	·761	Pasture, &c.	586	1·905	Wood, &c.

PARISH OF KILMODAN.

No. on Plan.	Area in Acres.	Remarks.	No. on Plan.	Area in Acres.	Remarks.
587	1.460	Wood.	638	3.299	Rough pasture, &c.
588	4.731	Arable.	639	1.205	Wood.
589	.248	Houses, garden, &c.	640	.116	Rough pasture.
590	2.278	Rough pasture, &c.	641	6.214	Arable.
591	.344	School, &c.	642	.295	Wood.
592	10.001	Pasture.	643	1.366	Wood.
593	1.715	Wood, &c.	644	28.156	Wood, &c.
594	3.540	Pasture.	645	59.067	Wood, &c.
595	4.550	Pasture, &c.	646	.441	Wood, &c.
596	4.702	Pasture, &c.	647	.888	Wood.
597	12.272	Pasture, &c.	648	5.142	Arable, &c.
598	6.582	Arable, &c.	649	5.703	Arable.
599	10.632	Pasture, &c.	650	.465	Rough pasture, &c.
600	23.716	Wood.	651	.498	Rough pasture, &c. (island).
601	3.063	Pasture.	652	.742	Foreshore of tidal water.
602	4.954	Arable.	653	7.684	Arable, &c.
603	5.168	Arable.	654	.543	Arable.
604	.338	Wood, &c.	655	1.645	Rough pasture, &c.
605	13.017	Wood, &c.	656	2.480	Arable.
606	1.704	Rough pasture.	657	4.609	Wood.
607	.297	Marsh.	658	.646	Rough pasture, &c.
608	1.305	Wood, &c.	659	2.405	Arable, &c.
609	2.656	Arable.	660	3.223	Arable.
610	.808	Wood.	661	1.598	Arable.
611	.622	Rough pasture, &c.	662	1.383	Arable.
612	6.792	Arable, &c.	663	.203	Arable.
613	48.063	Wood, &c.	664	.419	Arable.
614	13.017	Arable, &c.	665	4.298	Arable.
615	.421	Rough pasture.	666	6.469	Burn (part of).
616	.605	Rough pasture.	667	1.938	Rough pasture, &c.
617	2.999	County road.	668	2.085	Rough pasture, &c.
618	46.744	Wood, &c.	669	.518	Homestead, &c.
619	1.655	Wood, &c.	670	.785	Rough pasture.
620	2.196	Wood, &c.	671	1.095	Arable.
621	2.732	Wood, &c.	672	.493	Arable.
622	5.104	Rough pasture, &c.	673	.972	Rough pasture, &c.
623	.856	Offices, &c.	674	5.387	Arable.
624	.270	Ornamental ground.	675	.415	Rocks, &c.
625	.113	Houses, &c.	676	.185	Rough pasture.
626	.430	Ornamental ground.	677	13.154	Rough pasture.
627	1.246	Ornamental ground, &c.	678	5.741	Arable.
628	1.123	Wood, &c.	679	.754	Wood.
629	1.349	Rough pasture.	680	.132	Wood.
630	.905	Wood, &c.	681	2.006	Wood, &c.
631	1.882	Wood, &c.	682	.198	Foreshore of tidal water.
632	.832	Wood.	683	22.292	Pasture, &c.
633	6.608	County road.	684	7.264	Pasture, &c.
634	18.313	Wood, &c.	685	1.576	Tidal water.
635	.146	Dam.			
636	3.043	Wood, &c.			
637	.503	Wood.			

PARISH OF KILMODAN.

No. on Plan.	Area in Acres.	Remarks.	No. on Plan.	Area in Acres.	Remarks.
686	2·111	Foreshore of tidal water.	732	·703	House and gardens.
687	1·382	Rough pasture, &c.	733	·366	Arable, &c.
688	6·259	Rough pasture, &c.	734	2·362	Rough pasture, &c.
689	40·885	Wood, &c.	735	·686	Tidal water.
690	1·461	Arable.	736	13·252	Arable, &c.
691	·620	House, garden, &c.	737	5·976	Arable, &c.
692	·985	Wood, &c.	738	2·962	Arable.
693	·607	Rough pasture, &c.	739	10·765	Arable.
694	·230	Houses, garden, &c.	740	·090	Wood, &c.
695	·172	Dam.	741	18·275	Wood, &c.
696	3·318	Rough pasture, &c.	742	2·619	Arable.
697	·901	Wood.	743	2·407	Arable.
698	5·797	Arable, &c.	744	·749	Wood.
699	·645	Wood.	745	1·097	Rough pasture, &c.
700	3·186	Arable, &c.	746	8·222	Rough pasture, &c.
701	7·412	Arable.	747	1·339	Pasture, &c.
702	·538	Foreshore of tidal water.	748	233·955	Foreshore of tidal water.
703	·745	Rough pasture.	749	12·368	Foreshore of tidal water.
704	·160	Pasture.	750	40·178	Foreshore of tidal water.
705	1·034	Pasture.	751	7·398	Rough pasture, &c.
706	6·939	Arable.	752	12·830	Pasture, &c.
707	·720	Foreshore of tidal water.	753	1·518	Wood.
708	29·610	Tidal water.	754	5·732	Arable.
709	17·081	Rough pasture, &c. (foreshore of tidal water).	755	1·461	Pasture.
710	·235	Rough pasture, &c.	756	·574	Manse, &c.
711	6·265	Arable.	757	·172	Rough pasture, &c.
712	2·167	Rough pasture, &c.	758	2·860	Rough pasture, &c.
713	10·103	Rough pasture, &c.	759	7·428	Wood, &c.
714	6·893	Arable.	760	51·153	Wood, &c.
714a	·343	Rough pasture.	761	2·718	Rough pasture, &c.
715	2·549	Rough pasture, &c.	762	17·243	Pasture.
716	2·410	Arable.	763	6·818	Arable, &c.
717	2·349	Wood, &c.	764	·247	Rough pasture, &c.
718	·575	Rough pasture, &c.	765	17·407	Wood.
719	2·165	Arable.	766	5·793	Rough pasture, &c.
720	1·331	Arable.	767	·105	Wood, &c.
721	·552	Rough pasture.	768	·343	Wood.
722	·532	Homestead, &c.			
723	·010	House.			
724	46·125	Rough pasture.			
725	1·204	Pasture.			
726	5·857	Rough pasture, &c.			
727	1·185	Pasture.			
728	·135	Wood.			
729	2·934	Arable.			
730	·048	Houses.			
731	1·066	Pasture, &c.			
				4556·956	

RECAPITULATION.

Area in Acres.

4076·431	Land.
54·882	Public roads.
307·891	Foreshore of tidal water.
85·880	Water.
31·872	Tidal water.
<hr/>	
4556·956	Area of the numbered part of the parish.
21276·372	Moorland, &c. (unnumbered—on Six-inch scale).
5·280	Lochan Chuilceachan (part of).
<hr/>	
25838·608	Area of the whole of the Parish of Kilmodan.

RECAPITULATION FOR THE PARISH.

25352·803	Land.
54·882	Public roads.
307·891	Foreshore of tidal water.
91·160	Water.
31·872	Tidal water.
<hr/>	
25838·608	Total area of the Parish of Kilmodan, in the County of Argyll.

INDEX TO PLACES

IN THE

PARISH OF KILMODAN.

COUNTY OF ARGYLL.

Name of Place.	No. of Sheet.		Descriptive Remarks.
	6-inch scale.	25·344-inch scale.	
Achanelid - - -	CLXII.	14	A farmsteading.
Ardacheranmor - - -	"	"	A farmhouse, &c.
Ardacheranbeg - - -	CLXXII.	2	A farmhouse, &c.
Auchateggan - - -	"	"	A farmhouse, &c.
Auchnagarra - - -	"	11	A farmsteading.
Auchenbreck - - -	"	15	A farmhouse, &c.
Ballochandrain - - -	"	10	A farmhouse, &c.
Conchra - - -	CLXII.	11	A dwelling house.
Clacheranmor Cottage - - -	"	14	
Chamchuart - - -	CLXXII.	2	A farmsteading.
Church - - -	"	6	
Clachan of Glendaruel - - -	"	"	A village.
Cruadail - - -	"	10	
Dunans - - -	CLXII.	8	A mansion.
Dailean - - -	CLXXII.	6	A cottar's house.
Dalleik - - -	"	10	An old dwelling house.
F. C. Manse - - -	"	15	
Garvie - - -	CLXII.	8	A farmhouse.
Glendaruel House - - -	"	14	
Kilbridemore - - -	"	7	A farmsteading.
Lower Duillater - - -	"	15	A farmhouse.
Lower Chamchuart - - -	CLXXII.	6	A dwelling house.
Lephinkill - - -	"	"	A farmsteading.
Lower Stronafian - - -	"	15	A farmhouse, &c.
Lochcad - - -	"	"	Three cottages.
Moymore - - -	"	2	A farmhouse.
Manse - - -	"	6	
Ormidale - - -	"	14	A mansion.
Stronardron - - -	CLXII.	8	A farmhouse, &c.
Strondavain - - -	"	"	A farmhouse, &c.
School and Post Office - - -	CLXXII.	6	
School - - -	"	11	
Upper Duillater - - -	CLXII.	15	A cottage.
Waukmill - - -	CLXXII.	10	Two cottages.



LONDON:

Printed by GEORGE E. EYRE and WILLIAM SPOTTISWOODE
Printers to the Queen's most Excellent Majesty.

For Her Majesty's Stationery Office.



ORDNANCE SURVEY OF SCOTLAND.

BOOK OF REFERENCE TO THE PLAN
OF THE
PARISH OF KILMONIVAIG,
IN THE
COUNTY OF INVERNESS,
CONTAINING 276673·516 ACRES.

MAJOR-GENERAL JOHN CAMERON, C.B., R.E., F.R.S.,
DIRECTOR-GENERAL OF THE ORDNANCE SURVEY.

PRINTED AT THE ORDNANCE SURVEY OFFICE, SOUTHAMPTON.

1877.

Price One Shilling and Sixpence.



OR

Published by



The remainder
Sheets LXIV, LXVI, LXCVII,
XCVIII, CX, CXI, CXII, XIX, CXL,
CXLI, CXLII, CXLIII, V, CLXIX

EXPLANATORY REMARKS.

The scale of the Parish Plans is the 1-2500th of the actual length on the ground, and is equal to 25·344 inches to a mile, or 3·157 chains to an inch, which is very approximately equal to one square inch to one acre, the square of 1·0018 inch being equal to one acre.

The length of each sheet is 1½ miles, and the width 1 mile, the area of each sheet is therefore 960 acres.

Each enclosure has a reference number to the area which is given in this Book.

The Braces (*f*) on the plans are to indicate that the spaces so braced are included under the same reference number.

The Altitudes in feet above the Mean Level of the Sea are written thus—31·4.

The Scale of the Plans of the County is 6 inches to a mile, and each sheet contains the same area as 16 sheets of the Parish Plans. There is therefore a double reference number to each sheet, as VI. 9., the Roman Numerals referring to the County Plans, the Arabic Figures to the Parish Plans.

The dimensions of the sheets on the Six-inch scale being four miles by six miles, the area is twenty-four square miles, equal to 15,360 acres.

The following are the characters employed on the Ordnance Plans on the Scales of 1-2500, and 6 inches to a mile :—

County Names	C	Hundreds or Wards	W
Parishes	P	Townships	T
Extra Parochial	E	Division of Townships	T

Antiquities		ROMAN <i>Druidical or Saxon</i> <i>Norman or Subsequent</i>
-------------------	--	---

The descriptions of the boundaries are shown by the following initials :—

Centre of Stream	<i>C.S.</i>		Centre of Fence	<i>C.F.</i>
Centre of Road	<i>C.R.</i>		Top of Cop	<i>T.C.</i>
Side of Stream or Drain ...	<i>S.S.</i> or <i>S.D.</i>		Centre of Wall	<i>C.W.</i>
Root of Hedge	<i>R.H.</i>		Defaced	<i>Def.</i>
Face of Wall	<i>F.W.</i>		Track of Stream	<i>T.S.</i>
Undefined				<i>Und.</i>

Where a change occurs in the boundaries, the symbol [o—o] is used to show the part at which the change takes place.

N.B.—To convert Decimal Fractions of an Acre into Roods and Perches, multiply the decimal first by 4 and then by 40, preserving the same number of decimals in the product.

Examples—

Acres.
633·357

4

1·428
40

Acres.
527·013

4

·052
40

A. R. P.

633 1 17

17·120

A. R. P.

527 0 2

2·080

TABLE

FOR CONVERTING DECIMAL PARTS OF AN ACRE INTO ROODS AND PERCHES.

Perch.	0 Rood.	1 Rood.	2 Roods.	3 Roods.	Perch.	0 Rood.	1 Rood.	2 Roods.	3 Roods.
0	·000	·250	·500	·750	21	·131	·381	·631	·881
1	·006	·256	·506	·756	22	·137	·387	·637	·887
2	·012	·262	·512	·762	23	·144	·394	·644	·894
3	·019	·269	·519	·769	24	·150	·400	·650	·900
4	·025	·275	·525	·775	25	·156	·406	·656	·906
5	·031	·281	·531	·781	26	·162	·412	·662	·912
6	·037	·287	·537	·787	27	·169	·419	·669	·919
7	·044	·294	·544	·794	28	·175	·425	·675	·925
8	·050	·300	·550	·800	29	·181	·431	·681	·931
9	·056	·306	·556	·806	30	·187	·437	·687	·937
10	·062	·312	·562	·812	31	·194	·444	·694	·944
11	·069	·319	·569	·819	32	·200	·450	·700	·950
12	·075	·325	·575	·825	33	·209	·456	·706	·956
13	·081	·331	·581	·831	34	·212	·462	·712	·962
14	·087	·337	·587	·837	35	·216	·469	·719	·969
15	·094	·344	·594	·844	36	·225	·475	·725	·975
16	·100	·350	·600	·850	37	·231	·481	·731	·981
17	·106	·356	·606	·856	38	·237	·487	·737	·987
18	·112	·362	·612	·862	39	·244	·494	·744	·994
19	·119	·369	·619	·869	40	·250	·500	·750	1·000
20	·125	·375	·625	·875					

PARISH OF KILMONIVAIG,

IN THE

COUNTY OF INVERNESS.

No. on Plan.	Area in Acres.	Remarks.	No. on Plan.	Area in Acres.	Remarks.
1	14·618	Houses, rough pasture, garden, &c.	33	·053	Shingle.
2	·461	Rough pasture and trees.	34	13·672	Wood.
3	·371	Rough pasture and trees.	35	·295	Shingle.
4	6·346	Arable.	40	·808	Water.
5	·453	Rough pasture and trees (island).	41	246·346	Wood.
6	4·758	Wood.	42	1·920	Arable and rough pasture.
7	8·030	Arable, house, &c.	43	·176	House and garden.
8	6·477	Pasture, house, yards, &c.	44	·972	Arable.
9	3·503	Pasture and trees.	45	7·834	Rough pasture, trees, &c.
10	6·788	Wood.	46	103·695	Wood.
11	·624	Rough pasture.	47	8·679	Water.
12	3·986	Rough pasture and trees.	48	45·510	Wood.
13	2·887	Road.	49	16·970	Wood.
14	210·444	Wood.	50	·430	Wood, &c. (islands).
15	7·565	Stream.	51	·103	Wood (island).
16	·225	Pond.	52	·898	Water.
17	21·230	Wood.	53	·170	Rough pasture and trees (islands).
18	101·454	Water.	54	·255	House, garden, &c.
19	3·624	Marsh and trees.	55	1·003	Rough pasture, trees, &c.
20	·220	Rough pasture.	56	·506	Rough pasture, trees, &c.
21	2·369	Stream.	57	7·740	Wood.
22	·314	Pond.	58	·362	Wood (island).
23	·182	Pond.	59	93·626	Wood.
24	5·327	Water.	60	3·741	Road.
25	5·724	Wood.	60a	2·322	Rough pasture and trees.
26	1·516	Pasture, houses, garden, &c.	61	·307	House, garden, &c.
27	2·760	Arable, rough pasture, &c.	62	19·481	Houses, rough pasture, gardens, &c.
28	40·585	Wood.	63	·591	Arable.
29	51·156	Wood.	64	1·668	Arable.
31	3·479	Rough pasture.	65	9·546	House, rough pasture, garden, &c.
32	1·079	Pasture, road, &c.	66	1·076	Rough pasture.

PARISH OF KILMONIVAIG.

No. on Plan.	Area in Acres.	Remarks.	No. on Plan.	Area in Acres.	Remarks.
67	7·230	Rough pasture, trees, &c.	102	1·930	Arable, rough pasture, &c.
68	16·254	Arable, roads, &c.	103	·437	Rough pasture.
69	·337	Wood.	104	4·489	Arable, rough pasture, &c.
70	·628	Rough pasture.	105	32·604	Water.
71	11·883	Arable, rough pasture, &c.	106	2·175	Wood.
72	·555	Arable, rough pasture, &c.	107	35·140	Arable, rough pasture, &c.
73	·226	House, rough pasture, garden, &c.	108	·673	Rough pasture and trees.
74	·378	Rough pasture, road, &c.	109	11·963	Rough pasture, trees, &c.
75	111·710	Rough pasture, trees, &c.	110	·663	Wood.
76	60·337	Wood.	111	2·157	House, rough pasture, trees, &c.
77	·295	Wood.	112	1·531	Wood.
78	1·825	Wood.	113	1·014	Rough pasture and trees.
79	5·057	Arable, rough pasture, &c.	114	2·924	Stream.
80	1·439	Rough pasture, trees, &c.	115	·338	House, garden, &c.
81	1·126	Arable, rough pasture, &c.	116	·963	Arable.
82	·502	Houses, garden, &c.	117	·997	Rough pasture, trees, &c.
83	·620	Wood.	118	·477	Water.
84	3·043	Wood.	119	·442	Rough pasture and trees.
85	·351	Rough pasture, trees, &c.	120	1·186	Wood.
86	1·058	House, garden, &c.	121	3·329	Wood.
87	·602	Arable and rough pasture.	122	·555	Wood (island).
88	1·930	Arable, rough pasture, &c.	123	68·755	Wood.
89	2·035	Wood.	124	·250	Houses, garden, &c.
90	3·868	Arable, trees, &c.	125	2·845	Arable.
91	·588	Rough pasture.	126	1·239	Rough pasture, trees, &c.
92	1·042	Rough pasture and trees.	127	3·271	Arable.
93	3·856	Wood.	128	·518	Arable and rough pasture.
94	·913	Rough pasture and trees.	129	1·170	Rough pasture, trees, garden, &c.
95	·270	Arable.	130	·473	House, garden, &c.
96	1·961	Arable, rough pasture, &c.	131	2·381	Wood.
97	·515	Rough pasture, trees, &c.	132	·211	Rough pasture and trees (island).
98	·302	Arable.	133	·323	Wood.
99	3·356	Arable, house, &c.	134	2·432	Arable.
100	1·299	Houses, rough pasture, gardens, &c.	135	1·581	Arable.
101	·647	Houses, rough pasture, garden, &c.	136	·302	Houses, rough pasture, garden, &c.
			137	2·561	Arable.
			138	·456	Arable, garden, and trees.

No. on Plan.	Area in Acres.	Remarks.	No. on Plan.	Area in Acres.	Remarks.
139	·195	House, rough pasture, &c.	184	·507	Wood.
140	72·332	Wood.	184a	·513	Wood.
141	7·024	Wood, houses, gardens, &c.	185	·101	House, pasture, &c.
142	·383	Arable.	186	1·374	Wood.
143	·627	Wood and gravel pit.	187	7·413	Arable.
144	·748	Wood.	188	5·888	Arable.
145	1·376	Arable.	189	·215	Rough pasture and trees.
146	1·096	Arable, rough pasture, &c.	190	1·159	Farmstead, yards, &c.
147	1·469	Arable, rough pasture, &c.	191	·289	Road.
148	·440	Wood, house, &c.	192	2·181	Wood.
149	1·239	Wood.	193	255·239	Wood.
150	5·655	Arable.	194	·888	Rough pasture.
151	4·059	Road.	195	1·559	Wood.
152	·430	House, gardens, &c.	196	1·964	Water.
153	·267	Arable.	197	·368	Wood.
154	1·817	Wood.	198	2·450	Arable, &c.
155	·204	House, rough pasture, &c.	199	1·134	Wood.
156	1·586	Wood, house, &c.	200	5·349	Arable.
157	1·766	Road.	201	5·146	Houses and ornamental ground.
158	·148	Houses, garden, &c.	202	5·449	Arable.
159	7·567	Wood, &c.	203	30·870	Wood, &c.
160	·791	Houses, garden, &c.	204	6·386	Arable.
161	11·887	Wood, &c.	205	2·367	Houses, garden, &c.
162	1·124	Arable.	206	2·132	Furze, house, gardens, &c.
163	9·910	House, rough pasture, trees, &c.	207	8·510	Arable and trees.
164	1·206	Arable.	208	1·472	Pasture and trees.
165	·517	Wood.	209	446·338	Water.
166	9·224	Wood.	210	2·727	Wood, &c. (island).
167	·678	Wood.	211	·100	Wood (island).
168	·582	Houses, garden, &c.	212	1·309	Wood.
169	·954	Rough pasture, trees, &c.	213	6·933	Water.
170	·628	Arable.	213a	·444	Shingle.
171	·241	Houses, garden, &c.	214	·513	Wood, &c.
172	1·093	Wood, &c.	215	3·644	Wood.
173	·386	Houses, gardens, &c.	216	5·097	Wood.
174	·197	Houses, garden, &c.	217	·867	Rough pasture and trees.
175	·763	Wood.	218	·484	Marsh.
176	·164	Road.	219	5·489	Road.
177	3·664	Wood.	220	·350	Arable.
178	11·816	Road.	221	·185	Wood.
179	·413	Wood.	222	·345	House, gardens, &c.
180	7·326	Arable.	223	1·040	Rough pasture, sheds, &c.
181	·287	Wood and road.	224	·887	Wood.
182	·934	Wood.	225	2·344	Arable.
183	·228	House, pasture, &c.	226	2·178	Arable, rough pasture, &c.

PARISH OF KILMONIVAIG.

No. on Plan.	Area in Acres.	Remarks.	No. on Plan.	Area in Acres.	Remarks.
228	2·005	Arable.	273	1·411	Wood, rough pasture, &c.
229	5·420	Road.			
230	·639	Arable.	274	2·402	Wood, rough pasture, &c.
231	·155	House, gardens, &c.			
233	·127	Rough pasture and trees (island).	275	1·341	Rough pasture, &c.
			276	22·902	Arable, &c.
238	·855	Arable.	277	11·016	Heathy pasture, &c.
239	·555	Arable.	278	2·348	Wood, &c.
240	·602	Arable and ruin.	279	·512	Pasture, rough pasture, and wood (island).
241	·285	Wood.			
242	2·028	Loch.			
243	·514	Pasture.	280	6·674	Loch.
244	2·012	Arable and rough pasture.	281	13·969	Arable, &c.
			282	·506	Rough pasture, &c.
245	1·170	Arable, rough pasture, &c.	283	1·332	Rough pasture, &c.
			284	1·104	Houses, gardens, &c.
246	·240	Arable, house, yard, &c.	285	7·525	Ornamental ground, Rough pasture.
			286	·618	Rough pasture.
247	8·549	Arable.	287	1·274	Wood.
248	8·833	Heathy pasture, &c.	288	·395	Wood.
249	·170	Houses, yard, &c.	289	·228	Nursery.
250	1·230	Heathy pasture.	290	1·438	Wood, &c.
251	·169	Houses, yard, &c.	291	·414	Houses, yards, &c.
252	10·463	Arable, &c.	292	·144	Rough pasture, &c. (island).
253	1·728	Rough pasture and shingle.			
			293	·921	Wood.
254	1·702	Heathy pasture, &c.	293a	·671	Rough pasture, &c.
255	1·813	Arable.	294	·538	Garden, &c.
256	·780	Rough pasture.	295	·526	Gardens.
257	8·745	Arable, &c.	296	6·203	Arable.
258	41·502	Wood, heathy pasture, &c.	297	·729	Rough pasture, &c.
			298	18·835	River Lundy.
259	·352	Wood.	299	4·028	Rough pasture, &c.
260	·564	Arable.	300	20·301	Arable.
261	1·265	Rough and heathy pasture.	301	2·463	Wood.
			302	22·951	Heathy pasture, &c.
262	·250	Houses, yards, gardens, &c.	303	1·032	Heathy pasture and wood.
263	4·902	Arable and rough pasture.	304	·830	Heathy pasture and trees.
			305	·306	Garden and rough pasture.
264	·268	Arable and house.			
265	1·773	Wood.	306	·255	Houses and arable.
266	·135	House, garden, &c.	307	·965	Rough pasture, &c.
267	·277	Wood and gravel pit.	308	2·546	Wood.
268	5·802	Rough pasture, wood, &c.	309	8·006	Arable.
			310	7·822	Arable.
269	20·382	Wood and rough pasture.	311	3·286	Rough pasture.
			312	3·018	Rough pasture, &c.
270	1·026	Wood and rough pasture.	313	8·853	Rough pasture, mud, &c.
271	·458	Wood.			
272	7·878	Arable.	314	·538	Rough pasture.

No. on Plan.	Area in Acres.	Remarks.	No. on Plan.	Area in Acres.	Remarks.
315	.108	Rough pasture.	358	1.004	Rough pasture, &c.
316	.154	Rough pasture and trees.	359	.686	Mill dam.
317	26.109	Pasture, &c.	360	12.816	Road.
318	3.227	Houses, rough pasture, &c.	361	74.961	Rough pasture, road, &c.
319	9.019	Arable, &c.	362	3.810	Heathy pasture.
320	1.477	Houses, yards, &c.	363	.781	Wood.
321	.248	Gardens.	363a	6.115	Arable, &c.
322	.232	Yard.	364	14.370	Arable, &c.
323	.668	Arable, &c.	365	1.640	Houses, yards, gardens, &c.
324	.425	Houses, yards, &c.	366	37.699	Wood, roads, &c.
325	12.485	Arable.	367	2.734	Wood, &c.
326	.425	Houses, yards, gardens, &c.	368	.350	Rough pasture, &c.
327	6.636	Rough pasture, &c.	369	.136	Gardeu, &c.
328	.556	Arable, &c.	370	1.222	Wood.
329	1.284	Rough pasture, road, &c.	371	.313	Sheepfold.
330	1.441	Arable, &c.	372	6.956	Stream.
331	9.493	Moss.	373	1.812	Pasture.
332	4.117	Moss and pasture.	374	22.473	Whins, heathy pasture, &c.
333	.949	Mill dam.	375	1.136	Wood and pasture.
334	1.117	Wood, heathy pasture, &c.	376	4.537	Arable, &c.
335	.173	House, gardens, and yards.	377	5.515	Rough pasture, &c.
336	.321	Rough pasture, &c.	378	7.879	Rough pasture, &c.
337	.764	Pasture, &c.	379	1.786	Rough pasture, &c.
338	2.619	Houses, yards, &c.	380	3.206	Rough pasture, &c.
339	3.046	Rough pasture, &c.	381	32.811	Arable, &c.
340	.277	Gardens.	382	10.215	Arable, &c.
341	.499	Arable, &c.	383	1.117	Wood.
342	.873	Pasture, &c.	384	9.739	Arable, rough pasture, &c.
343	14.441	Arable and rough pasture.	385	5.729	Arable, &c.
344	2.406	Arable, &c.	386	2.009	Arable, &c.
345	.199	Houses and arable.	387	1.487	Arable, &c.
346	.638	Heathy pasture.	388	7.984	Rough pasture, road, &c.
347	1.483	Arable.	389	25.880	Rough and heathy pasture, &c.
348	2.281	Heathy pasture, &c.	390	22.590	Arable, rough pasture, &c.
349	9.750	Heathy pasture, &c.	391	.088	House and garden.
350	.126	Heathy pasture, &c.	392	.822	Arable.
351	10.693	Heathy and rough pasture, &c.	393	9.469	Heathy pasture.
352	3.156	Heathy pasture and wood.	394	10.641	Rough pasture, &c.
353	1.570	Arable.	395	10.139	Arable and rough pasture.
354	10.774	Heathy pasture.	396	2.133	Rough pasture.
355	1.963	Arable.	397	6.301	Arable.
356	4.288	Rough pasture.	398	9.221	Arable.
357	3.579	Rough pasture.	399	17.623	Rough pasture, &c.
			400	11.087	Heathy pasture, &c.

No. on Plan.	Area in Acres.	Remarks.	No. on Plan.	Area in Acres.	Remarks.
401	6·299	Arable, &c.	438	3·028	Arable and rough pasture.
402	·933	Wood, &c.	439	1·743	Pasture and rough pasture.
403	3·239	Arable, &c.	440	5·247	Arable, rough pasture, &c.
404	·098	House and garden.	441	21·305	Arable, rough pasture, &c.
405	·218	House and yards.	442	·328	Arable, house, garden, &c.
406	2·253	Rough pasture, &c.	443	2·566	Wood and pasture.
407	4·467	Arable, &c.	444	·470	Pasture and ruin.
408	227·295	Wood.	445	20·938	Pasture.
409	37·769	Wood.	446	·830	Arable.
410	·243	House, garden, &c.	447	25·812	Pasture, marsh, &c.
411	3·688	Pasture and rough pasture.	448	4·435	Rough pasture and arable.
412	·772	Pasture.	449	12·058	Arable, rough pasture, &c.
413	1·892	Wood and rough pasture.	450	7·322	Pasture and rough pasture.
414	2·922	Arable, rough pasture, &c.	451	2·204	Pasture.
415	·640	Arable, rough pasture, &c.	452	2·260	Arable.
416	·658	Arable, rough pasture, &c.	453	·135	Rough pasture.
417	1·020	Arable, rough pasture, &c.	454	·386	House, arable, garden, &c.
418	3·030	Arable, rough pasture, &c.	455	6·268	Rough pasture and trees.
419	1·229	Arable, rough pasture, &c.	456	·399	Houses, garden, &c.
420	1·483	Wood.	457	2·164	Arable and rough pasture.
421	9·042	Arable, rough pasture, &c.	458	·948	Pasture.
422	9·426	Arable, rough pasture, &c.	459	4·950	Rough pasture.
423	4·140	Arable, houses, &c.	460	·941	Water.
424	·844	Arable.	461	5·289	Kilfinnan Burn.
425	1·000	Arable, rough pasture, &c.	462	1·929	Houses, wood, garden, &c.
426	·429	Rough pasture.	463	·488	Graveyard.
427	·961	Arable.	464	·817	Wood.
428	·965	Arable.	465	20·430	Arable, rough pasture, &c.
429	1·243	Arable, rough pasture, &c.	466	3·634	Arable, rough pasture, &c.
430	29·363	Canal (part of).	467	·239	Pasture and ruin.
431	15·578	Wood.	468	1·930	Arable, houses, &c.
431a	3·556	Towing path.	469	·838	Water.
432	1·162	Arable.	470	·873	Arable.
433	·237	Arable.	471	·489	Arable.
434	1·709	Houses, gardens, &c.	472	·377	Houses, gardens, &c.
435	·170	Water.	473	·817	Rough pasture, pasture, &c.
436	13·393	Pasture and rough pasture.	474	·755	Pasture.
437	7·234	Houses, rough pasture, &c.			

No. on Plan.	Area in Acres.	Remarks.	No. on Plan.	Area in Acres.	Remarks.
475	6·667	Pasture, rough pasture, &c.	UNNUMBERED.		
476	2·408	Pasture, towing path, &c.	263559	504	Moorland, &c.
476a	2·200	Towing path.		510	Loch Bealach Coire Sgoir' adail.
477	·355	Arable.	24	891	River Quoich.
478	·461	Arable.	961	008	Loch Quoich.
479	1·668	Arable.	7	000	Loch a' Choire Bheithe.
480	·402	Arable.	5	350	Loch Choire nan Cnàmh.
481	·810	Houses, rough pasture, garden, &c.	16	251	River Loyne.
482	4·834	Arable and rough pasture.	243	715	Loch Loyne.
483	·744	Arable, houses, &c.	24	552	Loch Fèarna.
484	·463	Arable.	217	283	River Garry.
484a	2·139	Arable.	1084	830	Loch Garry.
485	10·131	Marsh, rough pasture, &c.	18	646	Loch na Losguinn.
486	1·000	Arable.	12	347	Lochain Dubha.
487	6·631	Arable, rough pasture, &c.	3	604	Lochan a' Mhain.
488	1·901	Arable.	2	319	Coire Liath Beag.
489	2·073	Arable.	32	487	Loch a' Bhainne.
490	1·360	Arable, rough pasture, &c.	22	851	Geàrr Garry.
491	·822	Arable.	122	608	Loch Poulary.
492	19·790	Wood, &c.	2	200	Lochan na Curra.
493	27·850	Arable, rough pasture, &c.	14	201	Lochan an Staic.
494	22·401	Arable and rough pasture.	1	170	Lochan na Glas Bheinn.
495	8·078	Pasture, marsh, and stream.	1	150	Lochan Ceann Caol Glas Bheinn.
496	13·898	Pasture.	7	550	River Kingie.
497	22·212	Arable, rough pasture, &c.	7	899	Lochan nam Freumhag.
498	·599	Rough pasture.	1	200	Lochan na Geàrr Leacainn.
499	7·126	Arable and rough pasture.	4	700	Caledonian Canal.
	4202·916		2707	324	Loch Lochy.
RECAPITULATION.			5	460	Loch na Beinne Brice.
3456	923	Land.	2	033	Lochan Diota.
54	203	Roads.	2	651	Lochan an Fhudair.
691	790	Water.	3	352	Loch a' Choire Ghlais.
4202	916	Area of the numbered part of the Parish.	120	196	River Roy.
			7	128	Loch Roy.
			121	370	River Lochy.
			354	621	River Spean.
			58	563	Amhainn Ghuilbinn.
			13	553	Loch Squadach.
			21	450	The Cour.
			8	575	An Dubh Lochan.
			1	700	Lochan-nan-Caorach.
			30	106	Lochan-an-Tuire.
			1527	184	Loch Treig.
			41	302	River Treig.
			6	271	Water of Nevis.

PARISH OF KILMONIVAIG.

No. on Plan.	Area in Acres.	Remarks.	No. on Plan.	Area in Acres.	Remarks.
	·080	Loch Meall an t-Suidhe.		1·050	Loch a Chait.
	13·499	Lochan Soir a Ghiubhais.		32·879	Water.
	145·641	Loch Ghuilbinn.		4·906	Lochan a' Chùir.
	36·398	Amhainn Ossian.		26·538	Tidal water.
	648·347	Loch Ossian.		44·599	Foreshore.
	27·298	Loch na Lap.		272470·600	Area of the unnumbered part of the Parish.
	1·075	Lochan Allt Glaschoire.		4202·916	Area of the numbered part of the Parish.
	2·150	Loch a' Choire Bhric Bhig.			
	2·750	Loch a' Bharain.			
	4·725	Loch na Tota.		276673·516	Total area of the Parish.
	25·600	Loch na Siolaig.			
	2·000	Feur Lochan.			
	18·400	Loch W. of Loch na Siolaig.			

RECAPITULATION FOR THE PARISH.

267016·427	Land.
54·203	Roads.
9531·749	Water.
26·538	Tidal water.
44·599	Foreshore.
<hr/>	
276673·516	Total area of the Parish of Kilmonivaig, in the County of Inverness.

INDEX TO PLACES

IN THE

PARISH OF KILMONIVAIG.

COUNTY OF INVERNESS.

Name of Place.	No. of Sheet.		Name of Place.	No. of Sheet.	
	6-inch scale.	25·344 in. scale.		6-inch scale.	25·344 in. scale.
Aldernaig - -	XCVII.	3	Invergarry House	XCVII.	4
Aldernaig Mill -	"	"	Inn Plantation -	"	3
Balma Glaster -	"	{ 11, 14 15	Kilfinnan - -	"	14
Caledonian Canal -	"	"	Lady's Croft -	"	3
Ceann Loch -	"	14	Laggan - -	"	11, 15
Coille Craige Léithe	"	7	Laggan Locks -	"	14
Coille Tòrr a' Chait	LXXXII.	14, 15	Leitirfearn - -	"	4
Coill a' Ghleannain	"	16	Loch Oich - -	{ LXXXII. XCVII. }	16 4,7,8 11
Coille Torran Eas -	XCVII.	2	Lochan Doire	LXXXII.	15
Coille Fo Cheum -	{ LXXXII. XCVII. }	14 2	Cadha - -	"	"
Ard - -	"	"	Loch Lundie -	XCVII.	14
Coille Gleann	"	"	Loch Lochy -	LXXXII.	12
Laogh - -	"	"	Lochan a' Chùir -	XCVII.	3
Coille Creag an t-	"	2, 3	Munerigie - -	LXXXII.	14
Sagairt - -	"	"	Munerigie Wood -	"	"
Church (Quoad	"	3	North Laggan -	XCVII.	11
Sacra) - -	"	"	Nursery Wood -	"	3, 4
Craigard - -	"	"	Oldground Cottages	"	3
Drynachan - -	LXXXII.	16	Polnonochan -	"	2, 3
Drynachan Wood -	{ "XCVII.	"	Portmacdonell -	"	4
" - -	"	4	School - -	"	3
Easter Mandally -	"	3	South Laggan -	"	11
Fassie Wood -	LXXXII.	16, 12	Wester Mandally -	"	3
Glenbuck - -	XCVII.	8			
Home Farm -	"	3			
Invergarry - -	"	"			
Invergarry Castle-	"	4			

LONDON :

Printed by GEORGE E. EYRE and WILLIAM SPOTTISWOODE,
Printers to the Queen's most Excellent Majesty.
For Her Majesty's Stationery Office.



ORDNANCE SURVEY OF SCOTLAND.

BOOK OF REFERENCE TO THE PLAN

OF THE

PARISH OF KILMONIVAIG,

IN THE

COUNTY OF INVERNESS,

CONTAINING 276702·329 ACRES.

MAJOR-GENERAL SIR HENRY JAMES, R.E., F.R.S., &c.,

SUPERINTENDENT OF THE ORDNANCE SURVEY.

PRINTED AT THE ORDNANCE SURVEY OFFICE, SOUTHAMPTON.

1873.

Price One Shilling and Sixpence.

und,
very
sing

area

ded

ains
nce
ns,

les

W

T

T

nt

F.
C.
W.
of.
S.

he

Put

EXPLANATORY REMARKS.

The Scale of the Parish Plans is the 1-2500th of the actual length on the ground, and is equal to 25·344 inches to a mile, or 3·157 chains to an inch, which is very approximately equal to one square inch to one acre, the square of 1·0018 inch being equal to one acre.

The length of each sheet is one and a-half miles, and the width one mile, the area of each sheet is therefore 960 acres.

Each enclosure has a reference number to the area which is given in this Book.

The Braces [] on the plans are to indicate that the spaces so braced are included under the same reference number.

The Altitudes in feet above the Mean Level of the Sea are written thus —31·4.

The Scale of the Plans of the County is 6 inches to a mile, and each sheet contains the same area as 16 sheets of the Parish Plans. There is, therefore, a double reference number to each sheet as VI. 9., the Roman Numerals referring to the County Plans, the Arabic Figures to the Parish Plans.

The following are the characters employed on the Ordnance Plans on the Scales of 1-2500 and 6 inches to a mile:—

County Names	C		Hundreds or Wards	W
Parishes	P		Townships	T
Extra Parochial	E		Division of Townships	T
Antiquities				
				(ROMAN
				Druidical or Saxon
				Norman or Subsequent

The descriptions of the boundaries are shown by the following initials:—

Centre of Stream	C.S.		Centre of Fence	C.F.
Centre of Road	C.R.		Top of Cop	T.C.
Side of Stream or Drain . . .	S.S. or S.D.		Centre of Wall	C.W.
Root of Hedge	R.H.		Defaced	Def.
Face of Wall	F.W.		Track of Stream	T.S.
Undefined				Und.

Where a change occurs in the boundaries, the symbol [o—o] is used to show the part at which the change takes place.

TABLE

FOR CONVERTING DECIMAL PARTS OF AN ACRE INTO ROODS AND PERCHES

Perches.	0 Rood.	1 Rood.	2 Roods.	3 Roods.	Perches.	0 Rood.	1 Rood.	2 Roods.	3 Roods.
0	·000	·250	·500	·750	21	·131	·381	·631	·881
1	·006	·256	·506	·756	22	·137	·387	·637	·887
2	·012	·262	·512	·762	23	·144	·394	·644	·894
3	·019	·269	·519	·769	24	·150	·400	·650	·900
4	·025	·275	·525	·775	25	·156	·406	·656	·906
5	·031	·281	·531	·781	26	·162	·412	·662	·912
6	·037	·287	·537	·787	27	·169	·419	·669	·919
7	·044	·294	·544	·794	28	·175	·425	·675	·925
8	·050	·300	·550	·800	29	·181	·431	·681	·931
9	·056	·306	·556	·806	30	·187	·437	·687	·937
10	·062	·312	·562	·812	31	·194	·444	·694	·944
11	·069	·319	·569	·819	32	·200	·450	·700	·950
12	·075	·325	·575	·825	33	·206	·456	·706	·956
13	·081	·331	·581	·831	34	·212	·462	·712	·962
14	·087	·337	·587	·837	35	·219	·469	·719	·969
15	·094	·344	·594	·844	36	·225	·475	·725	·975
16	·100	·350	·600	·850	37	·231	·481	·731	·981
17	·106	·356	·606	·856	38	·237	·487	·737	·987
18	·112	·362	·612	·862	39	·244	·494	·744	·994
19	·119	·369	·619	·869	40	·250	·500	·750	1·000
20	·125	·375	·625	·875					

N.B.—To convert Decimal Fractions of an Acre into Roods and Perches, multiply the decimal first by 4 and then by 40, preserving the same number of decimals in the product.

Examples—

	Acres.		Acres.
	633·357		527·013
	4		4
	-----		-----
	1·428		·052
	40		40
	-----		-----
A. R. P.	17·120	A. R. P.	2·080
633 1 17		527 0 2	

PARISH OF KILMONIVAIG,

IN THE

COUNTY OF INVERNESS.

No. on Plan.	Area in Acres.	Remarks.	No. on Plan.	Area in Acres.	Remarks.
1	14·618	Houses, rough pasture, garden, &c.	32	1·397	Pasture, road, &c.
2	·461	Rough pasture and trees.	33	·053	Shingle.
3	·371	Rough pasture and trees.	34	13·672	Wood.
4	6·346	Arable.	35	·295	Shingle.
5	·453	Rough pasture and trees (island).	36	1·544	Rough pasture, road, &c.
6	4·758	Wood.	37	·578	Marsh.
7	8·030	Arable, house, &c.	38	1·752	Rough pasture, road, &c.
8	6·477	Pasture, house, yards, &c.	39	38·495	Wood.
9	3·503	Pasture and trees.	40	·808	Water.
10	6·788	Wood.	41	246·346	Wood.
11	·624	Rough pasture.	42	1·920	Arable and rough pasture.
12	3·986	Rough pasture and trees.	43	·176	House and garden.
13	2·887	Road.	44	·972	Arable.
14	210·382	Wood.	45	7·834	Rough pasture, trees, &c.
15	7·565	Stream.	46	103·695	Wood.
16	·225	Pond.	47	8·679	Water.
17	21·230	Wood.	48	45·510	Wood.
18	101·454	Water.	49	16·970	Wood.
19	3·624	Marsh and trees.	50	·430	Wood, &c. (islands).
20	·220	Rough pasture.	51	·103	Wood (island).
21	2·369	Stream.	52	·898	Water.
22	·314	Pond.	53	·170	Rough pasture and trees (islands).
23	·182	Pond.	54	·255	House, garden, &c.
24	5·327	Water.	55	1·003	Rough pasture, trees, &c.
25	5·724	Wood.	56	·506	Rough pasture, trees, &c.
26	1·516	Pasture, houses, garden, &c.	57	7·740	Wood.
27	2·760	Arable, rough pasture, &c.	58	·362	Wood (island).
28	42·448	Wood.	59	93·626	Wood.
29	51·156	Wood.	60	3·741	Road.
30	71·486	Wood, house, &c.	61	·307	House, garden, &c.
31	3·479	Rough pasture.	62	21·775	Houses, rough pasture, gardens, &c.

PARISH OF KILMONIVAIG.

No. on Plan.	Area in Acres.	Remarks.	No. on Plan.	Area in Acres.	Remarks.
63	·607	Arable.	98	·302	Arable.
64	1·668	Arable.	99	3·356	Arable, house, &c.
65	9·546	House, rough pasture, garden, &c.	100	1·299	Houses, rough pasture, gardens, &c.
66	1·076	Rough pasture.	101	·647	Houses, rough pasture, garden, &c.
67	7·242	Rough pasture, trees, &c.	102	1·930	Arable, rough pasture, &c.
68	16·254	Arable, roads, &c.	103	·437	Rough pasture.
69	·337	Wood	104	4·489	Arable, rough pasture, &c.
70	·628	Rough pasture.	105	32·604	Water.
71	11·883	Arable, rough pasture, &c.	106	2·175	Wood.
72	·555	Arable rough pasture, &c.	107	35·140	Arable, rough pasture, &c.
73	·226	House, rough pasture, garden, &c.	108	·673	Rough pasture and trees.
74	·378	Rough pasture, road, &c.	109	11·963	Rough pasture, trees, &c.
75	111·710	Rough pasture, trees, &c.	110	·663	Wood.
76	60·399	Wood.	111	2·157	House, rough pasture, trees, &c.
77	·295	Wood.	112	1·531	Wood.
78	1·825	Wood.	113	1·014	Rough pasture and trees.
79	5·057	Arable, rough pasture, &c.	114	2·924	Stream.
80	1·439	Rough pasture, trees, &c.	115	·338	House, garden, &c.
81	1·126	Arable, rough pasture, &c.	116	·963	Arable.
82	·502	Houses, garden, &c.	117	·997	Rough pasture, trees, &c.
83	·620	Wood.	118	·477	Water.
84	3·043	Wood.	119	·442	Rough pasture and trees.
85	·351	Rough pasture, trees, &c.	120	1·186	Wood.
86	1·058	House, garden, &c.	121	3·329	Wood.
87	·602	Arable and rough pasture.	122	·555	Wood (island).
88	1·930	Arable, rough pasture, &c.	123	68·728	Wood.
89	2·035	Wood.	124	·250	Houses, garden, &c.
90	3·868	Arable, trees, &c.	125	2·845	Arable.
91	·588	Rough pasture.	126	1·239	Rough pasture, trees, &c.
92	1·042	Rough pasture and trees.	127	3·271	Arable.
93	3·856	Wood.	128	·518	Arable and rough pasture.
94	·913	Rough pasture and trees.	129	1·170	Rough pasture, trees, garden, &c.
95	·270	Arable.	130	·473	House, garden, &c.
96	1·961	Arable rough pasture, &c.	131	2·381	Wood.
97	·515	Rough pasture, trees, &c.	132	·211	Rough pasture and trees (island).
			133	·323	Wood.
			134	2·432	Arable.

No. on Plan.	Area in Acres.	Remarks.	No. on Plan.	Area in Acres.	Remarks.
135	1·581	Arable.	178	2·681	Road.
136	·302	Houses, rough pasture, garden, &c.	179	·413	Wood.
137	2·561	Arable.	180	7·326	Arable.
138	·456	Arable, garden, and trees.	181	·287	Wood and road.
139	·195	House, rough pasture, &c.	182	·934	Wood.
140	72·332	Wood.	183	·228	House, pasture, &c.
141	7·024	Wood, houses, gardens, &c.	184	·507	Wood.
142	·383	Arable.	185	·101	House, pasture, &c.
143	·627	Wood and gravel pit.	186	1·374	Wood.
144	·748	Wood.	187	7·413	Arable.
145	1·376	Arable.	188	5·888	Arable.
146	1·096	Arable, rough pasture, &c.	189	·215	Rough pasture, &c.
147	1·469	Arable, rough pasture, &c.	190	1·159	Farmsteading, yards, &c.
148	·440	Wood, house, &c.	191	·289	Road.
149	1·239	Wood.	192	2·181	Wood.
150	5·655	Arable.	193	255·239	Wood.
151	4·059	Road.	194	·888	Rough pasture.
152	·430	House, gardens, &c.	195	1·559	Wood.
153	·267	Arable.	196	1·964	Water.
154	1·817	Wood.	197	·368	Wood.
155	·204	House, rough pasture, &c.	198	2·450	Arable, &c.
156	1·586	Wood, house, &c.	199	1·134	Wood.
157	1·766	Road.	200	5·349	Arable.
158	·148	Houses, garden, &c.	201	5·146	Houses and ornamental ground.
159	7·567	Wood, &c.	202	5·449	Arable.
160	·791	Houses, garden, &c.	203	30·870	Wood, &c.
161	11·887	Wood, &c.	204	6·386	Arable.
162	1·124	Arable.	205	2·367	Houses, garden, &c.
163	9·910	House, rough pasture, trees, &c.	206	2·132	Furze, house, gardens, &c.
164	1·206	Arable.	207	8·164	Arable and trees.
165	·517	Wood.	208	1·472	Pasture and trees.
166	9·224	Wood.	209	443·172	Water.
167	·678	Wood.	210	2·727	Wood, &c. (island).
168	·582	Houses, garden, &c.	211	·100	Wood, (island).
169	·954	Rough pasture, trees, &c.	212	1·309	Wood.
170	·628	Arable.	213	6·933	Water.
171	·241	Houses, garden, &c.	213a	·444	Shingle.
172	1·093	Wood, &c.	214	·513	Wood, &c.
173	·386	Houses, gardens, &c.	215	3·644	Wood.
174	·197	Houses, garden, &c.	216	5·097	Wood.
175	·763	Wood.	217	·867	Rough pasture and trees.
176	·164	Road.	218	·484	Marsh.
177	3·664	Wood.	219	2·155	Road.
			220	·350	Arable.
			221	·185	Wood.
			222	·345	House, gardens, &c.
			223	1·040	Rough pasture, sheds, &c.

PARISH OF KILMONIVAIG.

No. on Plan.	Area in Acres.	Remarks.	No. on Plan.	Area in Acres.	Remarks.
224	·887	Wood.	264	·268	Arable and house.
225	2·344	Arable.	265	1·773	Wood.
226	2·178	Arable, rough pasture, &c.	266	·135	House, garden, &c.
227	3·455	Rough pasture and trees.	267	·277	Wood and gravel pit.
228	1·855	Pasture, trees, &c.	268	5·802	Rough pasture, wood, &c.
229	·331	Road.	269	20·382	Wood and rough pasture.
230	·653	Arable.	270	1·026	Wood and rough pasture.
231	·155	House, gardens, &c.	271	·458	Wood.
232	·930	Pasturc.	272	7·878	Arable.
233	·127	Rough pasture and trees (island).	273	1·411	Wood, rough pasture, &c.
234	1·629	Rough pasture.	274	2·402	Wood rough pasture, &c.
235	1·789	Rough pasture.	275	1·341	Rough pasture, &c.
236	1·326	Wood.	276	22·902	Arable, &c.
237	1·179	Rough pasture and trees.	277	11·016	Heathy pasture, &c.
238	·855	Arable.	278	2·348	Wood, &c.
239	·555	Arable.	279	·512	Pasture, rough pasture, and wood (island).
240	·602	Arable and ruin.	280	6·674	Loch.
241	·285	Wood.	281	13·969	Arable, &c.
242	2·028	Loch.	282	·506	Rough pasture, &c.
243	·514	Pasture.	283	1·332	Rough pasture, &c.
244	2·012	Arable and rough pasture.	284	1·104	Houses, gardens, &c.
245	1·170	Arable, rough pasture, &c.	285	7·525	Ornamental ground.
246	·240	Arable, house, yard, &c.	286	·618	Rough pasture, &c.
247	8·549	Arable.	287	1·274	Wood.
248	8·833	Heathy pasture, &c.	288	·395	Wood.
249	·170	Houses, yard, &c.	289	·228	Nursery.
250	1·230	Heathy pasturc.	290	1·438	Wood, &c.
251	·169	Houses, yard, &c.	291	·414	Houses, yards, &c.
252	10·463	Arable, &c.	292	·144	Rough pasture, &c. (island).
253	1·728	Rough pasture and shingle.	293	·921	Wood.
254	1·702	Heathy pasture, &c.	293a	·671	Rough pasture, &c.
255	1·813	Arable.	294	·538	Garden, &c.
256	·780	Rough pasture.	295	·526	Gardens.
257	8·745	Arable &c.	296	6·203	Arable.
258	41·502	Wood, heathy pasture, &c.	297	·729	Rough pasture, &c.
259	·352	Wood.	298	18·835	River Lundy.
260	·564	Arable.	299	4·028	Rough pasturc, &c.
261	1·265	Rough and heathy pasture.	300	20·301	Arable.
262	·250	Houses, yards, gardens, &c.	301	2·463	Wood.
263	4·902	Arable and rough pasture.	302	22·951	Heathy pasture, &c.
			303	1·032	Heathy pasturc and wood.
			304	·830	Heathy pasture and trees.

No. on Plan.	Area in Acres.	Remarks.	No. on Plan.	Area in Acres.	Remarks.
305	·306	Garden and rough pasture.	348	2·281	Heathy pasture, &c.
306	·255	Houses and arable.	349	9·750	Heathy pasture, &c.
307	·965	Rough pasture, &c.	350	·126	Heathy pasture, &c.
308	2·546	Wood.	351	10·693	Heathy and rough pasture, &c.
309	8·006	Arable.	352	3·156	Heathy pasture and wood.
310	7·822	Arable.	353	1·570	Arable.
311	3·286	Rough pasture.	354	10·774	Heathy pasture.
312	3·018	Rough pasture, &c.	355	1·963	Arable.
313	8·853	Rough pasture, mud, &c.	356	4·288	Rough pasture.
314	·538	Rough pasture.	357	3·579	Rough pasture.
315	·108	Rough pasture.	358	1·004	Rough pasture, &c.
316	·154	Rough pasture and trees.	359	·686	Mill dam.
317	26·109	Pasture, &c.	360	12·816	Road.
318	3·227	Houses, rough pasture, &c.	361	74·961	Rough pasture, road, &c.
319	9·019	Arable, &c.	362	3·810	Heathy pasture.
320	1·477	Houses, yards, &c.	363	·781	Wood.
321	·248	Gardens.	363a	6·115	Arable, &c.
322	·232	Yard.	364	14·370	Arable, &c.
323	·668	Arable, &c.	365	1·640	Houses, yards, gardens, &c.
324	·425	Houses, yards, &c.	366	37·699	Wood, roads, &c.
325	12·485	Arable.	367	2·734	Wood, &c.
326	·425	Houses, yards, gardens, &c.	368	·350	Rough pasture, &c.
327	6·636	Rough pasture, &c.	369	·136	Garden, &c.
228	·556	Arable, &c.	370	1·222	Wood.
229	1·284	Rough pasture, road, &c.	371	·313	Sheepfold.
330	1·441	Arable, &c.	372	6·956	Stream.
331	9·493	Moss.	373	1·812	Pasture.
332	4·117	Moss and pasture.	374	22·473	Whins, heathy pasture, &c.
333	·949	Mill dam.	375	1·136	Wood and pasture.
334	1·117	Wood, heathy pasture, &c.	376	4·537	Arable, &c.
335	·173	House, gardens, and yards.	377	5·515	Rough pasture, &c.
336	·321	Rough pasture, &c.	378	7·879	Rough pasture, &c.
337	·764	Pasture, &c.	379	1·786	Rough pasture, &c.
338	2·619	Houses, yards, &c.	380	3·206	Rough pasture, &c.
339	3·046	Rough pasture, &c.	381	32·811	Arable, &c.
340	·277	Gardens.	382	10·215	Arable, &c.
341	·499	Arable, &c.	383	1·117	Wood.
342	·873	Pasture, &c.	384	9·739	Arable, rough pasture, &c.
343	14·441	Arable and rough pasture.	385	5·729	Arable, &c.
344	2·406	Arable, &c.	386	2·009	Arable, &c.
345	·199	Houses and arable.	387	1·487	Arable, &c.
346	·638	Heathy pasture.	388	7·984	Rough pasture, road, &c.
347	1·483	Arable.	389	25·880	Rough and heathy pasture, &c.
			390	22·590	Arable, rough pasture, &c.

PARISH OF KILMONIVAIG.

No. on Plan.	Area in Acres.	Remarks.	No. on Plan.	Area in Acres.	Remarks.
391	·088	House and garden.	400	11·087	Heathy pasture, &c.
392	·822	Arable.	401	6·299	Arable, &c.
393	9·469	Heathy pasture.	402	·933	Wood, &c.
394	10·641	Rough pasture, &c.	403	3·239	Arable, &c.
395	10·139	Arable and rough pasture.	404	·098	House and garden.
			405	·218	House and yards.
396	2·133	Rough pasture.	406	2·253	Rough pasture, &c.
397	6·301	Arable.	407	4·467	Arable, &c.
398	9·221	Arable.			
399	17·623	Rough pasture, &c.		3589·756	

RECAPITULATION.

2906·844	Land.
30·889	Roads.
652·023	Water.
<hr/>	
3589·756	Area of the numbered part of the Parish.

UNNUMBERED—Drawn Principally on Six-inch Scale.

264166·156	Moorland, &c.	1·150	Lochan Ceann Caol
·510	Loch Bealach Choire Sgoir Adail.		Glas Bheinn.
24·891	River Quoich.	7·550	River Kingie.
961·008	Loch Quoich.	7·899	Lochan nan Freumbhag.
7·000	Loch a' Choire Bheithe	1·200	Lochan na Gearr Leacainn.
5·350	Loch Choire nan Cnamh.	31·997	Caladonian Canal.
16·251	River Loyne.	2713·294	Loch Lochy.
243·715	Loch Loyne.	5·460	Loch na Beinne Brice.
24·552	Loch Fearna.	2·033	Lochan Diota.
217·283	River Garry.	2·651	Lochan an Fhudair.
1084·830	Loch Garry.	3·352	Loch a' Choire Ghlais.
18·646	Loch-na-Losguinna.	120·196	River Roy.
12·347	Lochain Dubha.	7·128	Loch Roy.
3·604	Lochain a Mhaim.	121·370	River Lochy.
2·319	Coire Leath Beag.	354·621	River Spean.
32·487	Loch a Bhainne.	58·563	Amhainn Ghuilbinn.
4·640	Loch a Chuir.	13·553	Loch Squadach.
22·851	Gearr Garry.	21·450	The Cour.
122·608	Loch Poulary.	8·575	An Dubh Lochan.
2·200	Lochan an Curra.	1·700	Lochan-nan-Caorach.
14·201	Lochan an Staic.	30·106	Lochan-an-Tuire.
1·170	Lochan na Glas Bheinn	1527·184	Loch Treig.
		41·302	River Treig.

PARISH OF KILMONIVAIG.

No. on Plan.	Area in Acres.	Remarks.	No. on Plan.	Area in Acres.	Remarks.
	6·271	Water of Nevis.		18·400	Loch W. of Loch na Siolaig.
	·080	Loch Meallan t-Suidhe		1·050	Loch a Chait.
	13·499	Loch Soir a Ghuibhais.		35·199	Water.
	145·641	Loch Ghuilbinn.		26·538	Tidal water.
	36·398	Amhainn Ossian.		44·599	Foreshore.
	648·347	Loch Ossian.			
	27·298	Loch na Lap.			
	1·075	Lochan Allt Glas Choire.	273112	573	Area of the unnumbered portion of the Parish.
	2·150	Loch a Choire Bhric Bhig.		3589·756	Area of the numbered portion of the Parish.
	2·750	Loch a Bharain.			
	4·725	Loch na Tota.			
	25·600	Loch na Siolaig.	276702	329	Total area of the Parish.
	2·000	Feur Lochan.			

RECAPITULATION FOR THE PARISH.

267073·000	Land.
30·889	Roads.
9527·303	Water.
26·538	Tidal water.
44·599	Foreshore.
276702·329	Total area of the Parish of Kilmonivaig, in the County of Inverness.

INDEX TO PLACES

IN THE

PARISH OF KILMONIVAIG.

COUNTY OF INVERNESS.

Name of Place.	No. of Sheet.		Name of Place.	No. of Sheet.	
	6-inch scale.	25·344 in. scale.		6-inch scale.	25·344 in. scale.
Allt Achadh na Dalach.....	CXL.	13	Creagan Dubh.....	CL.	8
Allt a' Mhuilinn....	CLI.	1	Cruive Pool.....	CXXXIX.	16
Allt Cas.....	CL.	8	Cumyn's Tower....	CL.	4
Allt Coire an Lochain	CLI.	1	Coill a' Ghleannain..	LXXXII.	16
Allt Garbh.....	CL.	8	Creag-dhubhain....	"	"
Allt na Caillich....	CLI.	1	Ceum na Nighinn..	"	"
Allt na Creige Duibhe	"	"	Coille Gleann Laogh	XCVII.	2, 5
Am Fasgadh.....	CXXXIX.	16	Coille Torran Eas..	"	2
An Aird.....	CL.	7	Creag Dhubh.....	"	"
An Liosan.....	"	8	Church.....	"	3
An Sithein.....	"	4	Craigard.....	"	"
			Castle Bay.....	"	4
Bad a' Chrochadair	CXXXIX.	16	Dail a' Phuirt.....	CL.	"
Bennevis Distillery	CL.	12	Dail Dhomhail....	CXL.	13
Black Parks.....	"	7, 8	Dail na Caraidh....	CL.	4
Blàr Meanbh.....	CXXXIX.	16	Dalvenie.....	CXXXIX.	16
Bridge of Lundy....	CXL.	13	Dalachaise.....	"	"
Blàr Srònach.....	LXXXII.	16	Drochaid na Sràide..	CL.	8
Bolinn Bay.....	XCVII.	2	Druim Mòr.....	CXL.	13
			Dyke Pool.....	CXXXIX.	16
Canal Pool.....	CXXXIX.	16	Drynachan.....	LXXXII.	"
Caochan Dùbhaig..	CL.	8			
Caochan na Feith Moire.....	CXXXIX.	16	Eilean Fearna.....	CL.	8
Caochan nam Béis-tean.	"	"	Eilean Mòr.....	"	4
Caochan nan Guibhneach.....	"	"	Eilean na Bealaidh..	"	"
Castle Pool.....	CL.	4	Easter Mandally....	XCVII.	3
Claggan.....	"	8			
Coille a' Champa....	CXL.	13	Feith Mhor.....	CXXXIX.	16
Coire Cùl na Creige Duibhe.....	CLI.	1	Fassie Wood.....	LXXXII.	"
Craig of Inverlochy..	CL.	4	Falls of Garry.....	XCVII.	2
Creag a' Chàil.....	"	8	Faichem.....	"	"
Creag Dhubh.....	CLI.	1			
			Gleann Domhanaidh	CXL.	13
			Goirtein Odhar....	CL.	8
			Glac Dhubh.....	XCVII.	2
			Gleann Laogh.....	"	"

INDEX TO PLACES.

Name of Place.	No. of Sheet.		Name of Place.	No. of Sheet.	
	6-inch scale.	25·344 in. scale.		6-inch scale.	25·344 in. scale.
Gallows Tree	XCVII.	4	Nursery Wood	XCVII.	3
Home Farm	”	3	Oich Weir.....	LXXXII.	16
Iron Bridge.....	”	2	Oldground Cottages	XCVII.	3
Invergarry House ..	”	4	Polnonochan.....	”	”
Invergarry Bridge ..	”	”	Portmacdonald	”	4
Invergarry Castle ..	”	”	Port Macdonald ..	”	”
Inverlochy Castle ..	CLI.	1	Post Office	”	3
Inverlochy Castle (Remains of)	CL.	4	Poll na h-Ath	CXXXIX.	16
Inverlochy Mains ..	”	”	Ram Pool	CL.	7
Lochan nam Béistean	CXXXIX.	16	River Lundy.....	”	13
Loch nam Marag ..	CXL.	13	River Lochy.....	”	4
Lochy Bridge	CL.	4	River Garry	XCVII.	3
Lochy Cottage	”	”	River Oich	LXXXII.	16
Long Shot	”	”	Rudha na Traighe..	”	”
Lundy Pool	”	”	Site of Battles of Inverlochy	CL.	4
Ladys Croft.....	XCVII.	3	Sluggan Pool	”	”
Leac na Leannain ..	LXXXII.	14	Tom a' Choich....	CXL.	13
Leitirfearn	XCVII.	4	Tomacharich	”	”
Lochan Doire Cadha	LXXXII.	15	Tom an t-Sìthien ..	”	”
Loch Oich	”	16	Tom an t-Sithein	”	”
Loch Lundie	”	15	Bhig	CXXXIX.	16
Mandally Wood	XCVII.	3	Tom an t-Sithein	”	”
Monadh Seannta- laimh	”	”	Mhòir	”	”
Munerigie	LXXXII.	14	Tom Mheanbh	”	”
Munerigie Wood ..	”	”	Tom na Boile	CXL.	13
Market Stance	CL.	8	Tom na Faire	CL.	8
Moine Odhar	CXL.	13	Torlundy	CXL.	13
Mointeach Dhubh ..	”	”	Torr nam Broc	CXXXIX.	16
Nursery Cottages ..	XCVII.	3	Water of Nevis....	CL.	8, 12

6
ORDNANCE SURVEY OF SCOTLAND.

BOOK OF REFERENCE TO THE PLAN

OF THE


PARISH OF KILMORACK,

IN THE

COUNTY OF INVERNESS,

CONTAINING 129972·079 ACRES.

MAJOR-GENERAL SIR HENRY JAMES, R.E., F.R.S., F.G.S., &c.,
DIRECTOR-GENERAL OF THE ORDNANCE SURVEY.



LONDON:

PRINTED BY GEORGE F. EYRE AND WILLIAM SPOTTISWOODE,
PRINTERS TO THE QUEEN'S MOST EXCELLENT MAJESTY,
FOR HER MAJESTY'S STATIONERY OFFICE.

1874.

Price Two Shillings.

[7142.—50.—3/74.]

the
inch,
re of

each

ook.
re in-

1·4.

t con-
double
to the

c miles,

Scale

.... W

.... T

.... T

Wax

sequent

:-

..... C.F.

..... T.C.

..... C.W.

..... Def.

..... T.S.

show the



ORDNANCE SURVEY OF SCOTLAND

PARISH OF KILMORACK & D° (Det.)

INVERNESS-SHIRE

INDEX TO THE SHEETS

Published on the Scale of $\frac{1}{2500}$ or 25.344 Inches to a Mile

Scale of this Index One Inch to a Mile.

II.8



THE NATIONAL ARCHIVES, LONDON

EXPLANATORY REMARKS.

The scale of the Parish Plans is the 1-2500th of the actual length on the ground, and is equal to 25·344 inches to a mile, or 3·157 chains to an inch, which is very approximately equal to one square inch to one acre, the square of 1·0018 inch being equal to one acre.

The length of each sheet is $1\frac{1}{2}$ miles, and the width 1 mile, the area of each sheet is therefore 960 acres.

Each enclosure has a reference number to the area which is given in this Book.

The Braces (*f*) on the plans are to indicate that the spaces so braced are included under the same reference number.

The Altitudes in feet above the Mean Level of the Sea are written thus—31·4.

The Scale of the Plans of the County is 6 inches to a mile, and each sheet contains the same area as 16 sheets of the Parish Plans. There is therefore a double reference number to each sheet, as VI. 9., the Roman Numerals referring to the County Plans, the Arabic Figures to the Parish Plans.

The dimensions of the sheets on the Six-inch scale being four miles by six miles, the area is twenty-four square miles, equal to 15,360 acres.

The following are the characters employed on the Ordnance Plans on the Scale of 1-2500, and 6 inches to a mile :—

County Names	C		Hundreds or Wards	W
Parishes	P		Townships	T
Extra Parochial	E		Division of Townships	T
Antiquities				<div style="display: flex; align-items: center;"> <div style="font-size: 3em; margin-right: 5px;">}</div> <div> <p style="margin: 0;">ROMAN</p> <p style="margin: 0;"><i>Druidical or Saxon</i></p> <p style="margin: 0;"><i>Norman or Subsequent</i></p> </div> </div>

The descriptions of the boundaries are shown by the following initials :—

Centre of Stream	<i>C.S.</i>		Centre of Fence	<i>C.F.</i>
Centre of Road	<i>C.R.</i>		Top of Cop	<i>T.C.</i>
Side of Stream or Drain ...	<i>S.S.</i> or <i>S.D.</i>		Centre of Wall	<i>C.W.</i>
Root of Hedge	<i>R.H.</i>		Defaced	<i>Def.</i>
Face of Wall	<i>F.W.</i>		Track of Stream	<i>T.S.</i>
Undefined				<i>Und.</i>

Where a change occurs in the boundaries, the symbol [o—o] is used to show the part at which the change takes place.

N.B.—To convert Decimal Fractions of an Acre into Roods and Perches, multiply the decimal first by 4 and then by 40, preserving the same number of decimals in the product.

Examples—

	Acres.		Acres.
	633 ⁷ / ₁₀₀₀		527 ⁰¹³ / ₁₀₀₀
	4		4
	-----		-----
	1.428		.052
	40		40
	-----		-----
A. R. P.		A. R. P.	
633 1 17	17.120	527 0 2	2.080

TABLE

FOR CONVERTING DECIMAL PARTS OF AN ACRE INTO ROODS AND PERCHES.

Perch.	0 Rood.	1 Rood.	2 Roods.	3 Roods.	Perch.	0 Rood.	1 Rood.	2 Roods.	3 Roods.
0	.000	.250	.500	.750	21	.131	.381	.631	.881
1	.006	.256	.506	.756	22	.137	.387	.637	.887
2	.012	.262	.512	.762	23	.144	.394	.644	.894
3	.019	.269	.519	.769	24	.150	.400	.650	.900
4	.025	.275	.525	.775	25	.156	.406	.656	.906
5	.031	.281	.531	.781	26	.162	.412	.662	.912
6	.037	.287	.537	.787	27	.169	.419	.669	.919
7	.044	.294	.544	.794	28	.175	.425	.675	.925
8	.050	.300	.550	.800	29	.181	.431	.681	.931
9	.056	.306	.556	.806	30	.187	.437	.687	.937
10	.062	.312	.562	.812	31	.194	.444	.694	.944
11	.069	.319	.569	.819	32	.200	.450	.700	.950
12	.075	.325	.575	.825	33	.206	.456	.706	.956
13	.081	.331	.581	.831	34	.212	.462	.712	.962
14	.087	.337	.587	.837	35	.219	.469	.719	.969
15	.094	.344	.594	.844	36	.225	.475	.725	.975
16	.100	.350	.600	.850	37	.231	.481	.731	.981
17	.106	.356	.606	.856	38	.237	.487	.737	.987
18	.112	.362	.612	.862	39	.244	.494	.744	.994
19	.119	.369	.619	.869	40	.250	.500	.750	1.000
20	.125	.375	.625	.875					

PARISH OF KILMORACK,

IN THE

COUNTY OF INVERNESS.

No. on Plan.	Area in Acres.	Remarks.	No. on Plan.	Area in Acres.	Remarks.
1	31·107	Loch nan Eun.	35	3·228	Arable.
2	1·295	Heathy pasture.	36	2·252	Arable.
3	·099	Heathy pasture.	37	1·258	Heathy pasture.
4	·400	Heathy pasture.	38	3·361	Arable.
5	·035	Heathy pasture.	39	2·813	Streams, rough pas- ture, &c.
6	1·917	Loch nan Dubh Lochan.	40	3·814	Arable.
7	4·782	Loch na Tòine.	41	1·393	Wood.
8	59·087	Loch nam Bonnaeh.	42	4·382	Arable, &c.
9	1454·754	Wood, roads, streams, &c.	43	5·530	Arable, &c.
10	·118	House, garden, and arable.	44	·596	House, &c.
11	2·862	Arable.	45	·437	Arable.
12	2·624	Rough pasture, &c.	46	·128	Arable.
13	8·072	Arable.	47	8·237	Arable.
14	·212	House, garden, &c.	48	·265	Houses, &c.
15	·854	Arable.	49	5·780	Roads, heathy pas- ture, &c.
16	·214	House, garden, &c.	50	1·821	Arable.
17	4·664	Arable.	51	23·260	Wood, roads, &c.
18	2·530	Arable.	52	·430	Arable.
19	·679	House, gardens, &c.	53	·180	House, garden, &c.
20	4·273	Arable.	54	·299	Arable.
21	·980	Arable and road.	55	·113	House, garden, &c.
22	53·667	Rough pasture, roads, stream, &c.	56	·421	House, garden, &c.
23	7·133	Arable, &c.	57	2·914	Arable.
24	1·414	Arable.	58	4·083	Arable.
25	1·512	Rough pasture, &c.	59	·709	Heathy pasture, &c.
26	6·231	Arable, &c.	60	7·327	Arable.
27	5·136	Arable.	61	1·848	Arable.
28	·135	Houses, &c.	62	·291	House, garden, &c.
29	·371	Arable.	63	10·406	Arable.
30	·684	Stream, rough pas- ture, &c.	64	·429	Houses, garden, &c.
31	·618	Houses, garden, &c.	65	12·681	Arable.
32	4·200	Road.	66	7·431	Arable.
33	·661	House, garden, &c.	67	·153	Stream, rough pas- ture, &c.
34	5·736	Arable.	68	·142	Garden.
			69	·930	Rough pasture, &c.
			70	2·442	Arable.

PARISH OF KILMORACK.

No. on Plan.	Area in Acres.	Remarks.	No. on Plan.	Area in Acres.	Remarks.
71	·200	Rough pasture, &c.	119	50·282	Arable.
72	34·605	Arable.	120	5·296	Arable.
73	1·755	Rough pasture, &c.	121	4·143	Arable.
74	9·532	Arable.	122	3·983	Arable.
75	10·148	Arable.	123	2·973	Arable.
76	3·163	Arable.	124	·457	St. Mary's Chapel.
77	6·434	Arable.	125	5·031	Arable.
78	·373	Rough pasture, &c.	126	·329	Embankment.
79	3·591	Arable.	127	7·784	Foreshore.
80	·085	House, garden, &c.	128	2·366	Arable.
81	4·842	Arable.	129	31·965	Arable.
82	·428	House, rough pasture, &c.	129a	·773	Embankment.
83	5·919	Arable.	130	18·255	Arable.
84	10·628	Arable.	131	1·433	Embankment, &c.
85	·650	Houses, garden, &c.	132	1·088	Pasture.
86	9·014	Arable.	133	·441	Houses, gardens, &c.
87	5·487	Arable.	134	4·330	Arable.
88	1·050	Rough pasture, &c.	135	9·305	Arable.
89	·794	Arable.	136	·583	Wood.
90	·116	Houses, &c.	137	·436	House and arable.
91	·150	Road.	138	1·234	Arable.
92	2·999	Arable.	139	·115	House, garden, &c.
93	7·361	Arable.	140	4·328	Arable.
94	2·391	Arable.	141	4·264	Stream.
95	2·680	Houses, gardens, and ornamental ground.	142	6·413	Arable.
96	2·274	Arable.	143	·150	Wood.
97	5·284	Arable.	144	6·407	Arable.
98	10·479	Railway (part of).	145	·251	Arable.
99	16·352	Arable.	146	·456	Houses, stackyard, garden, &c.
100	16·245	Arable.	147	154·400	Wood, roads, stream, rough pasture, &c.
101	11·022	Arable.	148	5·198	Arable, &c.
102	·136	Road.	149	1·821	Arable.
103	19·977	Arable.	150	3·195	Arable.
104	1·736	Gravel pit and rough pasture.	151	·241	House, &c.
105	·990	Wood and rough pasture.	152	9·325	Arable.
106	11·961	Arable.	153	8·407	Arable.
107	5·463	Arable.	154	·712	Arable.
108	1·315	Road.	155	·692	Houses, garden, &c.
109	10·166	Arable.	156	25·470	Arable and road.
110	5·843	Arable.	157	·266	Pasture.
111	13·100	Arable.	158	8·045	Arable.
112	5·662	Arable.	159	·226	Houses, garden, &c.
113	·823	House, garden, &c.	160	·226	Arable.
114	·698	House, yard, &c.	161	·235	Wood.
115	17·152	Arable.	162	2·635	Arable.
116	9·840	Arable.	163	4·117	Arable.
117	29·713	Arable.	164	5·153	Heathy pasture and wood.
118	1·369	Road.	165	·826	Arable.
			166	·179	Houses, garden, &c.

PARISH OF KILMORACK.

3

No. on Plan.	Area in Acres.	Remarks.	No. on Plan.	Area in Acres.	Remarks.
167	1·991	Rough pasture, &c.	214	·249	Houses, garden, and heathy pasture.
168	·763	Houses, gardens, &c.	215	8·582	Arable.
169	4·232	Arable.	216	·226	Arable.
170	2·782	Arable.	217	·049	House, &c.
171	3·514	Wood and road.	218	1·569	Arable.
172	5·925	Arable.	219	4·263	Arable.
173	·378	Road.	220	·197	House, garden, &c.
174	7·660	Arable.	221	·185	Arable.
175	20·710	Arable.	222	·082	House, garden, &c.
176	6·439	Arable.	223	·936	Rough pasture.
177	·250	Houses, garden, &c.	224	4·729	Arable.
178	3·437	Arable.	225	·384	Houses, rough pasture, yard, &c.
179	11·022	Arable, house, &c.	226	6·859	Arable and road.
180	1·431	Rough pasture, &c.	227	·107	House, garden, &c.
181	1·064	Rough pasture, &c.	228	7·374	Arable.
182	·523	Houses, &c.	229	5·113	Arable.
183	16·040	Arable and roads.	230	1·843	Arable.
184	1·749	Arable.	231	3·517	Arable and rough pasture.
185	8·603	Wood, roads, &c.	232	11·475	Arable, rough pasture, &c.
186	·138	Garden.	233	·151	House, garden, &c.
187	·172	Houses, &c.	234	3·592	Heathy pasture, road, whins, &c.
188	11·551	Arable.	235	·300	Arable.
189	1·752	Arable, road, &c.	236	·234	House and arable.
190	2·396	Road.	237	1·800	Arable.
191	·364	Arable.	238	2·433	Arable.
192	2·783	Arable.	239	·723	Arable.
193	·073	House, garden, &c.	240	4·284	Roads, heathy pasture, whins, &c.
194	·298	Brushwood.	241	3·903	Arable.
195	1·304	Arable.	242	·208	Houses, garden, and arable.
196	9·414	Arable.	243	·455	Arable.
197	·230	Houses, garden, &c.	244	2·882	Arable.
198	2·170	Wood and stream.	245	3·241	Arable.
199	1·957	Arable.	246	3·854	Heathy pasture and scattered trees.
200	·681	Arable.	247	1·125	Arable.
201	2·929	Arable.	248	·373	Houses, &c.
202	·119	Houses, &c.	249	1·331	Arable.
203	4·627	Heathy pasture and whins.	250	·103	Houses, garden, &c.
204	10·299	Arable.	251	1·113	Rough pasture and whins.
205	5·043	Wood, heathy pasture, &c.	252	2·403	Arable.
206	7·179	Arable.	253	3·004	Heathy pasture and whins.
207	4·608	Arable.	254	1·843	Arable.
208	·569	Houses, garden, &c.	255	·093	Houses, &c.
209	2·914	Arable.			
210	·986	Arable.			
211	20·858	Roads, heathy pasture, stream, &c.			
212	11·883	Whins, heathy pasture, &c.			
213	·762	Arable.			

PARISH OF KILMORACK.

No. on Plan.	Area in Acres.	Remarks.	No. on Plan.	Area in Acres.	Remarks.
256	1·368	Arable.	304	1·617	Arable and road.
257	·364	Houses, garden, &c.	305	·097	House, arable, &c.
258	5·732	Arable and roads.	306	3·430	Heathy pasture.
259	6·777	Arable.	307	·428	Houses, garden, &c.
260	·195	Houses, garden, &c.	308	16·219	Arable.
261	3·709	Arable.	309	·134	Houses, garden, and arable.
262	3·067	Arable.	310	5·840	Roads, heathy pasture, trees, &c.
263	·997	Arable.	311	·243	Houses, garden, &c.
264	2·161	Arable.	312	4·300	Arable.
265	·066	House, ruins, &c.	313	·099	Houses, garden, &c.
266	1·652	Arable.	314	23·394	Roads, heathy pasture, trees, &c.
267	·107	Arable.	315	·768	Arable.
268	1·311	Arable.	316	·094	Arable.
269	·121	Arable.	317	·589	Arable.
270	·096	House, &c.	318	·218	Houses, garden, &c.
271	3·486	Arable and heathy pasture.	319	3·598	Arable.
272	·142	Houses, garden, &c.	320	5·115	Arable and heathy pasture.
273	2·637	Arable.	321	·174	Houses, garden, &c.
274	28·714	Roads, heathy pasture, &c.	322	·957	Arable.
275	2·211	Arable.	323	1·498	Arable.
276	·206	Arable,	324	31·340	Roads, heathy pasture, stream, &c.
277	·121	Houses, garden, &c.	325	·124	House and garden.
278	3·138	Arable.	326	5·137	Arable.
279	17·932	Wood.	327	·847	Arable.
280	·933	Arable.	328	·128	Arable and ruin.
281	·181	Houses, garden, &c.	329	5·241	Arable and heathy pasture.
282	19·304	Roads, heathy pasture, streams, &c.	330	·277	Houses, stackyard, garden, &c.
283	·222	Arable.	331	·188	House, garden, &c.
284	·230	Houses, &c.	332	5·362	Arable.
285	·066	Garden.	333	·155	Orchard.
286	6·065	Arable and rough pasture.	334	·152	House, ruins, &c.
287	5·746	Arable.	335	1·766	Arable.
288	·304	Houses, garden, &c.	336	2·735	Arable, rough pasture, and broom.
289	3·189	Heathy pasture, &c.	337	·078	Garden.
290	·623	Arable.	338	·147	House, garden, &c.
291	50·812	Arable, &c.	339	10·315	Arable, heathy pasture, and road.
292	1·895	Road.	340	1·851	Arable.
293	·178	Houses, gardens, &c.	341	9·121	Heathy pasture, trees, whins, &c.
294	6·429	Arable.	342	7·436	Arable.
295	3·490	Arable.	343	1·897	Arable.
296	·125	Houses, gardens, &c.	344	1·509	Arable.
297	2·129	Arable.	315	·169	House, garden, &c.
298	6·326	Arable.			
299	·264	Houses, garden, &c.			
300	12·075	Arable.			
301	3·401	Arable and road.			
302	·085	House, garden, &c.			
303	·047	House, garden, &c.			

No. on Plan.	Area in Acres.	Remarks.	No. on Plan.	Area in Acres.	Remarks.
346	·112	House, garden, &c.	390	·259	House, gardens, &c.
347	·080	House, &c.	391	4·666	Arable and rough pasture.
348	3·117	Arable and road.	392	·032	Garden and ruin.
349	27·675	Arable and rough pasture.	393	·132	House, &c.
350	4·826	Rough pasture, &c.	394	2·386	Arable.
351	8·609	Arable.	395	2·759	Road, rough pasture, and whins.
352	2·498	Houses, stackyard, garden, &c.	396	·306	Houses, garden, &c.
353	29·600	Arable, &c.	397	44·459	Arable.
354	44·101	Arable.	398	·747	Houses, stackyard, gardens, &c.
355	21·514	Arable.	399	1·892	Road.
356	1·474	Road.	400	·908	Houses, rough pasture, garden, &c.
357	3·618	Rough pasture, whins, and trees.	401	45·116	Arable.
358	1·682	Wood.	402	·478	Rough pasture and whins.
359	43·534	Arable.	403	·229	House and yard.
360	1·485	Houses, stackyard, arable, &c.	404	·299	Road.
361	1·452	Road, rough pasture, and whins.	405	1·019	Houses, arable, gardens, &c.
362	28·391	Arable.	406	1·758	Rough pasture and whins.
363	8·157	Arable.	407	·896	Wood and road.
364	6·377	Arable.	408	4·360	Wood, gravel pit, &c.
365	·829	Road.	409	1·267	Rough pasture and whins.
366	·286	House, garden, &c.	410	·139	Arable.
367	12·258	Arable and road.	411	·366	Pasture.
368	6·387	Houses and arable.	412	·451	Arable, houses, and garden.
369	2·472	Arable.	413	2·485	Arable.
370	·332	House, stream, gardens, &c.	414	·705	Rough pasture and whins.
371	·232	House, &c.	415	2·423	Arable.
372	2·729	Arable.	416	·567	Road.
373	·545	Rough pasture and whins.	417	22·280	Arable.
374	7·042	Arable.	418	9·559	Arable.
375	·828	Arable.	419	·125	Mill dam.
376	·235	Houses, garden, &c.	420	2·989	Brushwood, &c.
377	3·968	Arable.	421	40·709	Arable.
378	·658	Whins.	422	·989	Houses, stackyard, garden, &c.
379	·460	Arable.	423	9·437	Arable.
380	1·053	Arable.	424	·736	Houses, ruins, garden, &c.
381	2·670	Arable.	425	6·993	Arable.
382	·109	Houses, garden, &c.	426	·243	House and garden.
383	8·633	Arable.	427	·418	Arable.
384	8·854	Road.	428	·439	Houses, gardens, &c.
385	·095	House and garden.	429	·228	Houses, gardens, &c.
386	·448	Houses, arable, garden, &c.			
387	3·999	Arable.			
388	·767	Whins.			
389	·099	House, garden, &c.			

No on Plan.	Area in Acres.	Remarks.	No. on Plan.	Area in Acres.	Remarks.
430	9·330	Arable.	476	3·102	Houses, stream, gar-
431	19·076	Arable.			dens, &c.
432	3·822	House, ruins, gardens, &c.	477	2·852	Arable.
433	36·289	Arable.	478	2·457	Arable.
434	13·298	Arable.	479	4·775	Arable.
435	23·717	Arable.	480	9·397	Arable.
436	25·702	Arable.	481	12·015	Arable.
437	23·058	Arable.	482	·589	Road.
438	·920	Houses, sheds, gar-	483	25·847	Foreshore.
		dens, &c.	484	9·029	Arable.
439	·069	Garden.	485	1·999	Rough pasture.
440	·638	Pond.	486	2·190	Arable.
441	·310	Arable.	487	2·172	Arable.
442	·638	Pond.	488	·220	Arable.
443	3·238	Arable.	489	·394	Arable.
444	·258	Houses, gardens, &c.	490	12·004	Brushwood, roads, &c.
445	·332	House, garden, and yard.	491	·378	Arable.
446	3·959	Arable.	492	·218	Arable, house, and ruin.
447	14·001	Arable.	493	·072	Garden.
448	·743	Brushwood and whins.	494	·195	Houses, ruin, &c.
449	·757	House, garden, &c.	495	·182	Arable.
450	·934	Arable.	496	·122	House and gardens.
451	1·059	Houses, stream, gar-	497	·197	House, garden, &c.
		dens, stackyard, &c.	498	·470	Rough pasture.
452	20·615	Arable.	499	·482	Houses, stackyard, &c.
453	4·362	Arable.	500	·087	Arable.
454	·186	Road.	501	·207	House, garden, &c.
455	4·134	Arable.	502	·368	Houses, ruin, gardens, &c.
456	·137	Grassy slope.	503	·175	Arable.
457	5·013	Road.	504	·182	House, garden, &c.
458	·079	Grassy slope.	505	·188	Arable.
459	20·081	Arable.	506	·228	House and garden.
460	13·858	Arable.	507	·764	Heathy pasture.
461	1·079	Houses, garden, &c.	508	·256	Arable.
462	6·552	Arable.	509	·660	Arable.
463	·976	Stream, pasture, &c.	510	·999	Arable.
464	14·237	Arable.	511	·346	Arable.
465	·120	Grassy slope.	512	2·722	Arable.
466	·173	Grassy slope.	513	·227	Arable.
467	5·718	Arable.	514	2·536	Arable.
468	4·396	Arable.	515	3·921	Heathy pasture.
469	·254	Arable.	516	2·558	Arable.
470	1·399	Brushwood, &c.	517	·188	Houses, garden, &c.
471	5·050	Arable.	518	·344	House, stackyard, &c.
472	1·776	Rough pasture.	519	·106	House, &c.
473	1·612	Rough pasture.	520	3·757	Road.
474	4·517	Arable.	521	14·047	Arable and rough pasture.
475	55·005	Tidal water (River Beauly, part of).	522	29·149	Arable, roads, &c.

PARISH OF KILMORACK.

No. on Plan.	Area in Acres.	Remarks.	No. on Plan.	Area in Acres.	Remarks.
523	.325	Houses, ruins, &c.	566	.158	Wood.
524	47.584	Arable, rough pasture, and road.	567	15.270	Road.
525	.222	Arable.	568	3.213	Arable.
526	.116	Garden.	569	1.468	Road, rough pasture, trees, &c.
527	12.562	Arable.	570	.995	Arable.
528	1.596	Arable.	571	8.187	Whins.
529	7.094	Arable.	572	3.935	Arable.
530	.307	Houses, ruin, garden, &c.	573	4.436	Arable.
531	.478	Arable.	574	4.685	Arable.
532	3.791	Arable.	575	.608	Arable.
533	.188	House, garden, &c.	576	.207	Houses, &c.
534	5.872	Arable.	577	3.742	Arable.
535	.309	Houses, gardens, &c.	578	3.771	Arable.
536	2.016	Arable.	579	53.406	Wood, roads, stream, rough pasture, &c.
537	3.552	Arable.	580	.447	House, sheds, gardens, &c.
538	.263	Houses, garden, &c.	581	6.620	Arable.
539	1.634	Rough pasture and brushwood.	582	3.939	Arable.
540	7.872	Stream, rough pasture, and brushwood.	583	5.993	Rough pasture, trees, streams, &c.
541	10.446	Arable.	584	1.558	Arable.
542	12.577	Arable, stream, &c.	585	2.578	Arable.
543	.659	Loch-an Uird.	586	.267	Houses, gardens, &c.
544	193.354	Wood, roads, streams, heathy pasture, &c.	587	1.044	Arable.
545	5.738	Arable.	588	3.287	Arable.
546	.449	House, shed, yard, &c.	589	.291	Houses, garden, &c.
547	1.119	Arable.	590	1.828	Arable.
548	19.837	Arable.	591	.336	Arable.
549	1.518	Arable.	592	.056	House, garden, &c.
550	.357	Brushwood.	593	.238	Arable.
551	6.778	Arable.	594	6.759	Roads, stream, trees, whins, &c.
552	.322	Houses, stackyard, garden, &c.	595	.651	House and arable.
553	.772	Arable.	596	.389	Arable.
554	5.761	Arable.	597	.303	House and garden.
555	.334	Houses, road, garden, &c.	598	18.962	Wood, rough pasture, &c.
556	.242	Arable.	599	5.425	Wood, road, &c.
557	.383	Arable.	600	13.044	Arable.
558	4.653	Arable.	601	8.287	Wood, grassy slopes, rocks, &c.
559	40.464	Arable.	602	.681	House, rough pasture, garden, &c.
560	2.329	Whins.	603	2.136	Arable.
561	1.172	Arable.	604	1.394	Arable.
562	.098	Garden.	605	1.319	Houses, roads, &c.
563	8.378	Arable.	606	.970	Pasture.
564	1.529	House, garden, &c.	607	.939	Gardens, &c.
565	.054	Wood.	608	.522	Graveyard.
			609	.114	Church.

PARISH OF KILMORACK.

No. on Plan.	Area in Acres.	Remarks.	No. on Plan.	Area in Acres.	Remarks.
610	3·203	Wood.	650	·394	Water.
611	·271	Corn mill and road.	651	·075	Houses and yard.
612	8·036	Arable.	652	81·668	Wood, &c.
613	·202	Stackyard and rough pasture.	653	17·631	River Beauly (part of).
614	·671	Houses, stackyard, garden, &c.	654	·158	Loch nan Losgann.
615	9·044	Wood.	655	13·132	Wood.
616	10·125	Arable.	656	·376	Houses, gardens, &c.
617	·949	Houses, stackyard, gardens, &c.	657	·382	House, &c.
618	3·063	Arable.	658	20·303	Arable.
619	2·172	Wood.	659	5·790	Arable.
620	·693	Road.	660	·457	Arable.
621	·201	Houses, gardens, &c.	661	·439	Wood.
622	1·770	Arable.	662	2·684	Arable.
623	·245	Wood.	663	·089	Sheds and garden.
624	3·337	Wood and road.	664	·071	Houses, &c.
625	·527	Road.	665	3·231	Arable and stream.
626	1·581	House, road, rough pasture, and whins.	666	34·197	Wood and roads.
627	·218	Stones.	667	·369	House, garden, &c.
628	11·538	Arable.	668	·401	Arable.
629	·481	Houses, stackyard, garden, &c.	669	10·430	Arable.
630	·152	Road.	670	·727	Rough pasture.
631	2·350	Road, rough pasture, and whins.	671	7·709	Arable.
632	1·304	Arable and road.	672	·165	Rough pasture and whins.
633	·831	Arable, shed, &c.	673	·103	Arable.
634	255·544	Wood, roads, grassy slopes, &c.	674	·330	Houses, garden, &c.
635	1·346	Road.	675	·263	Rough pasture and whins.
636	21·313	Arable.	676	1·402	Arable.
637	28·983	Arable.	677	3·421	Arable.
637a	2·115	Road, rough pasture, &c.	678	1·699	Arable and pasture.
638	2·717	Marsh and pool.	679	·880	Arable.
639	1·426	Houses, stackyard, garden, &c.	680	·095	House, gardens, &c.
640	1·847	Road, rough pasture, &c.	681	·513	Arable, houses, gardens, &c.
641	14·305	Arable.	682	4·120	Arable and rough pasture.
642	13·612	Arable.	683	·086	Houses, garden, &c.
643	16·347	Arable.	684	4·531	Arable.
644	14·859	Arable.	685	1·075	Heathy pasture.
645	12·300	Arable.	686	4·115	Arable.
646	21·678	Arable.	687	·095	Garden.
647	13·305	Arable.	688	2·268	Ruin and pasture.
648	·883	Wood.	689	·374	Arable.
649	5·499	Roads, rough pasture, &c.	690	1·775	Pasture.
			691	105·342	Roads, wood, stream, heathy pasture, &c.
			692	47·384	Wood, stream, and road.
			693	·358	Pasture.
			694	·132	House, garden, and shed.

No. on Plan.	Area in Acres.	Remarks.	No. on Plan.	Area in Acres.	Remarks.
695	1.304	Arable.	737	.764	Garden.
696	.652	Arable.	738	.228	Road.
697	.832	Houses, gardens, &c.	739	.097	Stackyard.
698	.387	House, gardens, &c.	740	1.957	Arable.
699	.121	Arable.	741	5.085	Arable.
700	.069	Shed and garden.	742	10.153	Arable.
701	.438	Arable.	743	1.758	Wood.
702	63.981	House, wood, and ornamental ground.	744	16.130	Arable.
703	.362	Houses, gardens, &c.	745	1.273	Rough pasture.
704	3.467	Wood, road, and whins.	746	47.477	Arable.
705	3.934	Loch Cùil na Caillich.	747	.380	Houses, gardens, &c.
706	.569	House, rough pasture, &c.	748	2.448	Arable.
707	16.666	Wood.	6073.832		Area of the numbered part of the Parish (proper).
708	3.682	Arable.			
709	.878	Bushwood, &c.	UNNUMBERED.—PRINCIPALLY ON SIX-INCH SCALE.		
710	3.800	Arable and road.			
711	2.646	Arable.			
712	1.385	Arable.			
713	2.410	Arable.			
714	.184	House and garden.			
715	.359	Houses, garden, &c.			
716	1.402	Arable.			
717	91.185	River Beaully (part of).	22.733		Village of Beaully.
718	4.019	Brushwood, rough pasture, &c.	120335.963		Moorland, &c.
719	6.990	Arable, rough pasture, &c.	325.404		Loch Monar (part of).
720	.101	House and garden.	10.874		Loch Toll a' Mhuic.
721	.633	Houses, garden, &c.	7.619		Loch Beag.
722	1.661	Arable.	17.271		Loch Mòr.
723	8.056	Wood, &c.	15.434		Garbh-uisge (part of).
724	.195	Rough pasture and whins.	113.834		Loch a' Mhuilinn.
725	.180	Houses, gardens, &c.	174.167		Loch Bunacharan.
726	.454	Stream, rough pasture, &c.	10.205		Loch Meall a' Mhad-aidh.
727	22.071	Arable.	144.955		River Farrar (part of).
728	.202	Wood.	5.330		Loch na Mèine.
729	5.697	Rough pasture, whins, &c.	174.375		River Glass (part of).
730	17.565	Arable.	7.753		Loch an Eilein.
731	1.837	Wood.	21.763		Loch Càrn nam Baidan.
732	3.786	Arable, rough pasture, &c.	524.916		Loch Mullardoch.
733	1.065	House, rough pasture, stream, &c.	17.807		Loch Ath a Bliàn.
734	.444	Houses, &c.	74.383		Loch Sealbhag.
735	.267	Mill dam.	165.104		River Cannich (part of).
736	1.855	House and ornamental ground.	8.404		Lochan a' Mhill Dhuibh.
			6.842		Loch na Gobhlaig.
			13.489		Lochan na Cuidhe.
			5.757		Lochan na Craobhefearna.
			306.751		Loch Affric.

No. on Plan.	Area in Acres.	Remarks.	No. on Plan.	Area in Acres.	Remarks.
	1·499	Garbh-uisge (part of).	3	1·351	Rough pasture.
	64·071	Lochan Laghair.	4	·736	Rough pasture, &c.
	508·215	Loch Beinn a' Mheadhoin.	5	·101	Road.
	10·634	Loch nan Sean-each.	6	·702	Rough pasture.
	17·130	Loch an Eang.	7	5·145	Wood.
	112·756	River Affric (part of).	8	21·576	Wood, road, stream, &c.
	10·049	Loch Càrn na Glasleitire.	9	5·360	Wood.
	11·984	Loch Innis Gheamhraidh.	10	14·032	Arable.
	21·022	Amhuinn Deabhaidh (part of).	11	·128	Road.
	14·203	Loch Coulavie.	12	18·475	Arable and rough pasture.
	14·363	Loch na Camaig.	13	1·557	Houses, garden, &c.
	51·387	Water.	14	·405	Road.
	25·890	Amhainn Orrain (part of).	15	1·958	Rough pasture.
	11·540	An Gorm Loch (part of).	16	15·295	Arable.
	23·870	River Farrar (part of).	17	23·392	Arable, &c.
	14·020	Lochan Fada (part of).	18	·516	Pasture.
	7·760	Loch nan Cuile.	19	·357	Rough pasture.
	123431·526	Area unnumbered.	20	2·106	Rough pasture, &c.
	6073·832	Area numbered.	21	·264	Pasture, &c.
	129505·358	Area of the Parish (proper).	22	·577	Mill dam.
			23	1·357	Houses, gardens, &c.
			24	·625	Houses, gardens, &c.
			25	1·325	Rough pasture, &c.
			26	3·936	Arable and road.
			27	·512	Road.
			28	·193	House, garden, &c.
			29	1·005	Rough pasture and wood.
			30	·040	House, &c.
			31	14·914	Arable.
			32	31·173	Arable.
			33	5·920	Road.
			34	15·125	Railway.
			35	28·050	Pasture, sheds, &c.
			36	2·993	Pasture, sheds, &c.
			37	1·440	Pasture.
			38	10·502	Arable.
			39	20·060	Arable.
			40	·312	House, garden, &c.
			41	·576	Road.
			42	20·820	Arable.
			43	14·101	Arable.
			44	1·292	Road.
			45	·731	Arable.
			46	·795	Houses, gardens, &c.
			47	19·192	Arable.
			48	1·984	Wood.
			49	8·068	House, pasture, &c.
			50	·550	Rough pasture, &c.
			51	·151	Rough pasture, &c.
RECAPITULATION.					
	126063·248	Land.			
	53·379	Roads.			
	10·479	Railway.			
	3289·616	Water.			
	55·005	Tidal water.			
	33·631	Foreshore.			
	129505·358	Area of the Parish of Kilmorack, exclusive of the detached portion.			
PARISH OF KILMORACK (DETACHED).					
1	·035	Road.			
2	·081	Road.			

No. on Plan.	Area in Acres.	Remarks.	No. on Plan.	Area in Acres.	Remarks.
52	·574	Garden, &c.			
53	·249	Rough pasture, &c.			
54	24·683	Arable, road, &c.			
55	6·236	Arable.			
56	2·736	Rough pasture, road, &c.			
57	·459	Houses, &c.			
58	27·810	Arable.			
59	3·360	Rough pasture, &c.			
60	5·053	Arable and stream.			
61	14·770	Arable.			
62	22·232	Arable.			
63	21·522	Arable.			
64	2·074	Embankment, &c.			
65	10·127	Foreshore.			
66	2·945	Tidal water (River Beaully, part of).			
466·721					
			RECAPITULATION.		
			428·897	Land.	
			9·050	Roads.	
			15·125	Railway.	
			·577	Water.	
			2·945	Tidal water.	
			10·127	Foreshore.	
			466·721	Area of the Parish of Kilmorack (Detached).	

RECAPITULATION FOR THE WHOLE OF THE NUMBERED PART OF THE PARISH.

Area in Acres.

6133·449	Land.
62·429	Roads.
25·604	Railways.
217·363	Water.
57·950	Tidal water.
43·758	Foreshore.
6540·553	Area of all the numbered part of the Parish.

GENERAL RECAPITULATION.

Area in Acres.

126492·145	Land.
62·429	Roads.
25·604	Railways.
3290·193	Water.
57·950	Tidal water.
43·758	Foreshore.
129972·079	Total area of the Parish of Kilmorack, in the County of Inverness.

INDEX TO PLACES

IN THE

PARISH OF KILMORACK.

COUNTY OF INVERNESS.

Name of Place.	No. of Sheet.		Name of Place.	No. of Sheet.	
	6-inch. scale.	25·344 in. scale.		6-inch scale.	25·344 in. scale.
Aigas - -	X.	13	Groom of Annat -	X.	7
Aigas House - -	"	"	Highland Railway	{ II. X.	15, 16 3, 4
Altyre - -	"	3			
Ardochy - -	"	5			
Balblair - -	"	3	Inchrory - -	"	3
Ballachrask - -	"	6	Kilmorack - -	"	6
Beauly - -	II.	16	Lower Bridgend -	"	4
Breakachy - -	X.	5	Lower Leanassie -	"	6
Bridgend - -	"	3	Mains of Aigas -	"	13
Broallan - -	"	2	Manse - -	"	6
Cluanie - -	"	5	Maolnacap - -	"	9
Cnocnagraishag - -	"	9	Millcroft - -	"	5
Coillenaclay - -	"	1	Netherdale Cottage	"	4
Corffhouse - -	"	3	Oldtown of Aigas	"	13
Craigdhu - -	"	13	Platchaig - -	"	2, 6
Craigscorry - -	"	"	Rinsaurie - -	II.	15
Crask - -	"	9	Ruilick - -	"	"
Croyard - -	II.	15	Teachnuick - -	X.	3
Cruenassie - -	X.	5	Teafrish - -	"	7
Cruivend - -	"	7	Teagac - -	"	5
Culchailleach - -	"	9, 13	Teanalonaig - -	"	3
Culour - -	"	5	Teanassie - -	"	6
Drumindorsair - -	"	3, 6	Teanroit - -	II.	15
Druimnaleach - -	"	9	Teawig - -	X.	3
Eilean Aigas - -	"	9, 13	Tighnalcac - -	"	5
Eileanaigas House	"	9	Torgormack - -	"	2
Farley - -	"	2			
Glebe - -	"	6			

INDEX TO PLACES.

Name of Place.	No. of Sheet.		Name of Place.	No. of Sheet.	
	6-inch scale.	25·344 in. scale.		6-inch scale.	25·344 in. scale.
Upper Leanassie -	X.	1	Wellhouse -	II.	15

PARISH OF KILMORACK (DETACHED).

Castlehill Wood -	II.	8, 12	Muir of Ord Market Stance.	II.	8, 12
Lettoch - -	„	12	Tomich - -	„	12
Lower Ardnagrask	„	„	Windhill - -	„	„

L O N D O N :

Printed by GEORGE E. EYRE and WILLIAM SPOTTISWOODE,
Printers to the Queen's most Excellent Majesty.

For Her Majesty's Stationery Office.



ORDNANCE SURVEY OF SCOTLAND.

BOOK OF REFERENCE TO THE PLAN

OF PART OF THE

PARISH OF KILMORE AND KILBRIDE,

IN THE

COUNTY OF ARGYLL,

CONTAINING 16524·554 ACRES.

MAJOR-GENERAL SIR HENRY JAMES, R.E., F.R.S., &c.,
SUPERINTENDENT OF THE ORDNANCE SURVEY.

PRINTED AT THE ORDNANCE SURVEY OFFICE, SOUTHAMPTON.

1871.

Price Two Shillings.

O

PA

Pubi

LXXXVI

d,
ie

ea

ed

ns
ce
is,

es

N
T
T

nt

F.
C.
W.
ef.
.S.

the

EXPLANATORY REMARKS.

The Scale of the Parish Plans is the 1-2500th of the actual length on the ground, and is equal to 25·344 inches to a mile,* which is very approximately equal to one square inch to one acre, the square of 1·0018 inch being equal to one acre.

The length of each sheet is one and a-half miles, and the width one mile, the area of each sheet is therefore 960 acres.

Each enclosure has a reference number to the area which is given in this Book.

The Braces [/] on the plans are to indicate that the spaces so braced are included under the same reference number.

The Altitudes in feet above the Mean Level of the Sea are written thus —31·4.

The Scale of the Plans of the County is 6 inches to a mile, and each sheet contains the same area as 16 sheets of the Parish Plans. There is, therefore, a double reference number to each sheet as VI. 9., the Roman Numerals referring to the County Plans, the Arabic Figures to the Parish Plans.

The following are the characters employed on the Ordnance Plans on the Scales of 1-2500 and 6 inches to a mile:—

County Names	C		Hundreds or Wards	W
Parishes	P		Townships	T
Extra Parochial	E		Division of Townships	T

Antiquities		{ ROMAN { Druidical or Saxon { Norman or Subsequent
-------------------	--	---

The descriptions of the boundaries are shown by the following initials:—

Centre of Stream	C.S.		Centre of Fence	C.F.
Centre of Road	C.R.		Top of Cop	T.C.
Side of Stream or Drain ..	S.S. or S.D.		Centre of Wall	C.W.
Root of Hedge	R.H.		Defaced	Def.
Face of Wall	F.W.		Track of Stream	T.S.
Undefined				Und.

Where a change occurs in the boundaries, the symbol [o—o] is used to show the part at which the change takes place.

* Or 3·157 chains to an inch.

TABLE

FOR CONVERTING DECIMAL PARTS OF AN ACRE INTO ROODS AND PERCHES

Perches.	0 Rood.	1 Rood.	2 Roods.	3 Roods.	Perches.	0 Rood.	1 Rood.	2 Roods.	3 Roods.
0	·000	·250	·500	·750	21	·131	·381	·631	·881
1	·006	·256	·506	·756	22	·137	·387	·637	·887
2	·012	·262	·512	·762	23	·144	·394	·644	·894
3	·019	·269	·519	·769	24	·150	·400	·650	·900
4	·025	·275	·525	·775	25	·156	·406	·656	·906
5	·031	·281	·531	·781	26	·162	·412	·662	·912
6	·037	·287	·537	·787	27	·169	·419	·669	·919
7	·044	·294	·544	·794	28	·175	·425	·675	·925
8	·050	·300	·550	·800	29	·181	·431	·681	·931
9	·056	·306	·556	·806	30	·187	·437	·687	·937
10	·062	·312	·562	·812	31	·194	·444	·694	·944
11	·069	·319	·569	·819	32	·200	·450	·700	·950
12	·075	·325	·575	·825	33	·206	·456	·706	·956
13	·081	·331	·581	·831	34	·212	·462	·712	·962
14	·087	·337	·587	·837	35	·219	·469	·719	·969
15	·094	·344	·594	·844	36	·225	·475	·725	·975
16	·100	·350	·600	·850	37	·231	·481	·731	·981
17	·106	·356	·606	·856	38	·237	·487	·737	·987
18	·112	·362	·612	·862	39	·244	·494	·744	·994
19	·119	·369	·619	·869	40	·250	·500	·750	1·000
20	·125	·375	·625	·875					

N.B.—To convert Decimal Fractions of an Acre into Roods and Perches, multiply the decimal first by 4 and then by 40, preserving the same number of decimals in the product.

	Acres.	Acres.
Examples—	633·357	527·013
	4	4
	—	—
	1·428	·052
	40	40
	—	—
A. R. P.	17·120	2·080
633 1 17		527 0 2

PARISH OF KILMORE & KILBRIDE

(PART OF),

IN THE

COUNTY OF ARGYLL.

No. on Plan.	Area in Acres.	Description.	No. on Plan.	Area in Acres.	Description.
1	10·418	Foreshore.	39	24·099	Rough heathy pasture, &c.
2	28·846	Rough pasture, &c.	40	17·468	Arable, &c.
3	·298	Castle, &c.	41	4·181	Rough pasture, &c.
4	·186	Pasture, &c.	42	9·961	Arable, &c.
5	1·425	House, garden, &c.	43	1·554	House, garden, &c.
6	3·256	Wood, &c.	44	2·226	Arable, &c.
7	23·673	Wood, &c.	45	60·790	Rough heathy pasture, &c.
8	1·438	Pasture, &c.	46	9·710	Rough pasture, &c.
9	·244	Garden.	47	1·878	House, garden, &c.
10	·608	Rough pasture, &c.	48	17·317	Arable, &c.
11	6·175	Rough pasture, &c.	49	8·068	Wood.
12	8·377	Arable, &c.	50	·098	House, garden, &c.
13	·412	Private road.	51	34·104	Arable, &c.
14	1·129	Rough pasture, &c.	52	·114	House, garden, &c.
15	1·486	Foreshore.	53	2·556	Arable, &c.
16	44·054	Rough pasture, &c.	54	37·346	Rough pasture, &c.
17	13·513	Rough pasture, &c.	55	22·300	Arable, &c.
18	14·960	Rough pasture, &c.	56	12·129	Pasture, &c.
19	·054	House & garden.	57	224·870	Rough heathy pasture, &c.
20	·707	Arable, &c.	58	17·357	Rough heathy pasture, &c.
21	·253	Rough pasture, &c.	59	2·845	Arable.
22	·383	House, garden, &c.	60	197·154	Foreshore.
23	14·602	Arable, &c.	61	215·024	Rough heathy pasture, &c.
24	·272	House, garden, &c.	62	10·382	Wood, &c.
25	2·971	Arable, &c.	63	7·854	Pasture, &c.
26	7·913	Arable, &c.	64	·504	House, garden, &c.
27	3·832	Arable, &c.	65	·543	Lochan Uaine.
28	3·848	Rough pasture, &c.	66	106·884	Rough heathy pasture.
29	·760	Public road.	67	1·086	Pasture, &c.
30	33·507	Rough pasture, &c.	68	1·915	Arable.
31	·874	Rough pasture, &c.	69	2·201	Wood, &c.
32	·240	Lusragan Burn (tidal water).	70	13·130	Pasture, &c.
33	·040	Rough pasture.	71	20·274	Rough pasture.
34	·675	Pasture, &c.			
35	·240	House, garden, &c.			
36	1·251	Pasture.			
37	3·040	Arable.			
38	11·876	Arable, &c.			

PARISH OF KILMORE & KILBRIDE.

No. on Plan.	Area in Acres.	Description.	No. on Plan.	Area in Acres.	Description.
72	9·900	Public road.	119	1·934	Houses, &c.
73	5·050	Pasture, &c.	120	10·011	Arable, &c.
74	·351	Lochan nan Leàbag.	121	2·449	Wood.
75	14·566	Pasture, &c.	122	·608	Pasture.
76	1·031	Marsh, &c.	123	·983	Wood.
77	·288	Pool.	124	30·508	Arable, &c.
78	5·186	Arable.	125	·381	Houses, &c.
79	5·095	Arable, &c.	126	6·015	Pasture, &c.
80	1·426	Arable.	127	·126	House, &c.
81	2·368	Rough pasture, &c.	128	6·770	Rough heathy pasture, &c.
82	2·081	Arable.	129	19·216	Rough heathy pasture, &c.
83	82·013	Rough heathy pasture, &c.	130	1·037	Rough heathy pasture, &c.
84	3·893	Pasture.	131	12·860	Arable, &c.
85	9·076	Arable, &c.	132	7·405	Pasture, &c.
86	4·243	Pasture, &c.	133	12·053	Pasture, &c.
87	1·929	Pasture.	134	3·382	Rough pasture.
88	2·382	Wood.	135	1·338	Wood.
89	2·119	Pasture, &c.	136	25·024	Arable, &c.
90	5·542	Rough pasture, &c.	137	1·110	Pasture.
91	2·078	Pasture, &c.	138	2·689	Rough heathy pasture, &c.
92	11·386	Rough pasture, &c.	139	129·600	Rough heathy pasture, &c.
93	14·345	Arable, &c.	140	8·724	Pasture, &c.
94	7·325	Pasture, &c.	141	12·024	Rough pasture.
95	12·704	Arable.	142	·402	Rough pasture, &c.
96	11·428	Arable, &c.	143	5·132	Wood, &c.
97	4·419	Wood, &c.	144	28·672	Arable, &c.
98	1·660	Wood, &c.	145	5·282	Rough pasture, &c.
99	·084	House.	146	34·550	Rough pasture.
100	·197	House, garden, &c.	147	9·894	Arable, &c.
101	8·363	Rough pasture, &c.	148	2·173	Rough pasture, &c.
102	5·301	Pasture, &c.	149	·644	Houses, &c.
103	·581	Houses, &c.	150	·581	Rough pasture.
104	208·652	Rough heathy pasture, &c.	151	3·129	Wood, &c.
105	·280	House, garden, &c.	152	7·713	Arable.
106	11·606	Rough heathy pasture, &c.	153	10·724	Pasture, &c.
107	4·253	Rough heathy pasture, &c.	154	1·156	Rough pasture, &c.
108	1·473	Arable, &c.	155	5·881	Arable.
109	1·985	Pasture.	156	3·618	Wood, &c.
110	1·377	Lusragan Burn (part of).	157	5·559	Wood, &c.
111	17·419	Wood, &c.	158	3·202	Wood, &c.
112	36·604	Arable, &c.	159	7·780	Pasture, &c.
113	·347	Occupation road.	160	4·584	Arable.
114	·589	House, garden, &c.	161	22·513	Rough pasture, &c.
115	8·298	Rough pasture, &c.	162	1·574	Rough pasture, &c.
116	21·553	Arable, &c.	163	1·833	Foreshore.
117	4·773	Arable.	164	7·249	Rough pasture, &c.
118	2·735	Arable, &c.	165	·791	Arable, &c.

No. on Plan.	Area in Acres.	Description.	No. on Plan.	Area in Acres.	Description.
166	17·067	Rough pasture, &c.	214	11·411	Arable, &c.
167	25·059	Pasture, &c.	215	·072	Garden.
168	7·221	Wood, &c.	216	·357	Dam.
169	·501	Arable.	217	1·100	Pasture, &c.
170	·246	Garden, &c.	218	·572	Pasture, &c.
171	1·183	Wood, &c.	219	2·483	Lochan na Lairige.
172	·669	Houses, &c.	220	73·169	Rough heathy pasture, &c.
173	·126	House, &c.	221	114·397	Rough heathy pasture, &c.
174	9·852	Ornamental grounds, &c.	222	128·641	Wood, &c.
175	2·500	Wood, &c.	223	·835	Rough pasture.
176	2·968	Pasture, &c.	224	2·121	Reservoir.
177	24·848	Wood, &c.	225	2·872	Pasture, &c.
178	·174	Dunollie Castle, &c.	226	1·352	Pasture, &c.
179	1·265	Gardens, &c.	227	6·527	Rough pasture.
180	11·351	Ornamental grounds, &c.	228	4·323	Arable.
181	4·641	Arable.	229	10·436	Public road.
182	1·230	Rough pasture, &c.	230	118·453	Rough heathy pasture, &c.
183	1·228	Pasture.	231	5·118	Arable, &c.
184	3·422	Rough pasture, &c.	232	10·318	Arable, &c.
185	4·854	Wood.	233	1·256	Houses, gardens, &c.
186	20·382	Rough pasture, &c.	234	2·720	Arable.
187	8·075	Pasture, &c.	235	·245	Rough pasture.
188	1·708	Rough pasture, &c.	236	48·377	Rough pasture, &c.
189	50·363	Wood, &c.	237	149·743	Rough pasture, &c.
190	1·989	Pasture, &c.	238	1·679	Houses, gardens, &c.
191	10·644	Pasture, &c.	239	52·433	Arable, &c.
192	1·709	Wood, &c.	240	1·792	Arable, &c.
193	3·222	Arable.	241	·797	Rough pasture, &c.
194	15·531	Rough pasture, &c.	242	·106	Houses, garden, &c.
195	10·070	Arable, &c.	243	3·241	Meadow.
196	2·916	Arable.	244	2·894	Lusragan Burn.
197	12·914	Rough pasture, &c.	245	1·415	Arable, &c.
198	26·413	Arable, &c.	246	6·666	Rough pasture, &c.
199	1·232	Pasture.	247	9·677	Pasture.
200	10·256	Lochan Dubh.	248	·217	House, garden, &c.
201	4·547	Arable, &c.	249	24·968	Arable, &c.
202	6·813	Rough pasture, &c.	250	177·278	Rough heathy pasture, &c.
203	11·274	Arable, &c.	251	6·627	Arable, &c.
204	3·135	Pasture, &c.	252	·374	House, garden, &c.
205	3·938	Arable, &c.	253	6·480	Arable.
206	·828	Pasture.	254	·382	Marsh, &c.
207	1·393	Houses, gardens, &c.	255	2·130	Black Lochs.
208	4·163	Pasture, &c.	256	3·388	Arable.
209	389·932	Rough heathy pasture, &c.	257	3·300	Ornamental ground, &c.
210	170·318	Rough heathy pasture, &c.	258	1·829	Pasture, &c.
211	20·210	Arable, &c.	259	1·255	Arable, &c.
212	2·053	Houses, gardens, &c.	260	11·496	Arable, &c.
213	3·060	Cemetery, &c.			

PARISH OF KILMORE & KILBRIDE.

No. on Plan.	Area in Acres.	Description.	No. on Plan.	Area in Acres.	Description.
261	20.109	Wood, &c.	311	.056	House & garden.
262	2.074	Pasture.	312	4.661	Arable, &c.
263	.081	Houses, garden, &c.	313	.104	Houses & garden.
264	2.743	Pasture, &c.	314	5.191	Wood.
265	5.131	Arable.	315	5.053	Arable, &c.
266	1.526	Arable, &c.	316	1.426	Wood.
267	.198	House, garden, &c.	317	.070	Houses & garden.
268	4.570	Arable, &c.	318	2.608	Arable, &c.
269	.931	Arable.	319	7.168	Rough pasture, &c.
270	.946	Houses, garden, &c.	320	.631	Wood.
271	.336	Garden, &c.	321	1.482	Wood, &c.
272	1.531	Houses, gardens, &c.	322	.049	Houses, garden, &c.
273	.177	Occupation road.	323	23.059	Arable, &c.
274	.467	Garden.	324	.134	Houses, garden, &c.
275	2.889	Pasture.	325	7.987	Rough heathy pasture, &c.
276	.530	L.C. Manse.	326	18.017	Arable, &c.
277	.983	Arable, &c.	327	9.174	Rough pasture.
278	1.029	Pasture, &c.	328	2.997	Rough pasture.
279	.102	House, &c.	329	2.403	Arable, &c.
280	1.068	Ornamental grounds, &c.	330	3.214	Arable, &c.
281	.499	Pasture, &c.	331	8.284	Arable, &c.
282	.262	Garden, &c.	332	1.810	Rough pasture, &c.
283	4.414	Wood, &c.	333	.211	Old road.
284	4.035	Wood, &c.	334	.314	Ornamental ground, house, &c.
285	.317	Pasture, &c.	335	2.559	Wood, &c.
286	.900	Pasture, &c.	336	7.702	Rough pasture, &c.
287	8.926	Wood, &c.	337	2.131	Arable, &c.
288	.380	House, garden, &c.	338	.136	Houses, &c.
289	1.249	Rough pasture.	339	8.359	Arable, &c.
290	1.420	Public road.	340	1.009	Houses, gardens, &c.
291	.333	House & garden.	341	1.279	Rough pasture, &c.
292	1.611	Rough pasture, &c.	342	9.294	Arable, &c.
293	13.708	Arable, &c.	343	.072	Houses, &c.
294	51.409	Wood, &c.	344	16.237	Rough pasture, &c.
295	3.508	Arable, &c.	345	9.054	Rough heathy pasture, &c.
296	.132	Houses & garden.	346	.047	Houses & garden.
297	11.926	Arable, &c.	347	3.586	Wood.
298	5.787	Arable, &c.	348	.529	Wood, &c.
299	4.877	Rough pasture, &c.	349	4.495	Arable, &c.
300	3.951	Arable, &c.	350	2.565	Arable, &c.
301	16.925	Arable, &c.	351	5.372	Arable, &c.
302	276.051	Wood, &c.	352	5.600	Arable, &c.
303	4.516	Arable, &c.	353	.744	Wood.
304	.205	Curling pond.	354	17.348	Rough pasture, &c.
305	9.759	Rough pasture, &c.	355	1.458	Wood, &c.
306	6.354	Wood, &c.	356	.775	Wood.
307	1.336	Pasture, &c.	357	9.633	Arable, &c.
308	.169	House & garden.	358	13.344	Arable, &c.
309	2.054	Wood, &c.	359	.764	Rough pasture.
310	4.057	Arable, &c.			

PARISH OF KILMORE & KILBRIDE.

No. on Plan.	Area in Acres.	Description.	No. on Plan.	Area in Acres.	Description.
360	3·242	Public road.	408	2·407	Rough pasture, &c.
361	·502	Arable.	409	·816	Arable, &c.
362	8·049	Arable, &c.	410	·200	Houses.
363	3·011	Rough pasture, &c.	411	·756	Arable, &c.
364	·454	Arable.	412	·312	House, &c.
365	10·691	Arable, &c.	413	1·240	Arable.
366	15·699	Rough pasture, &c.	414	35·969	Rough pasture, &c.
367	18·828	Meadow, &c.	415	9·739	Arable, &c.
368	174·384	Rough pasture, &c.	416	·575	Rough pasture, &c.
369	17·022	Rough pasture, &c.	417	9·680	Arable, &c.
370	·200	House, &c.	418	2·453	Rough pasture, &c.
371	17·986	Rough pasture, &c.	419	1·856	Arable, &c.
372	4·166	Arable.	420	·691	Wood, &c.
373	16·710	Rough pasture, &c.	421	3·052	Loch.
374	49·828	Rough pasture, &c.	422	·876	Wood, &c.
375	4·869	Meadow.	423	·486	Wood.
376	12·951	Arable, &c.	424	·081	House.
377	·037	House, &c.	425	·764	Ornamental ground, &c.
378	10·993	Arable, &c.	426	·706	Houses, &c.
379	4·948	Arable, &c.	427	·736	Arable, &c.
380	18·230	Rough heathy pasture, &c.	428	2·858	Arable.
381	36·804	Rough pasture, &c.	429	5·314	Arable.
382	14·719	Arable, &c.	430	30·878	Rough pasture, &c.
383	·050	House, &c.	431	3·346	Arable, &c.
384	·118	House, &c.	432	5·390	Arable, &c.
385	16·456	Arable, &c.	433	·208	Houses, &c.
386	83·632	Rough heathy pasture, &c.	434	13·630	Wood, &c.
387	2·909	Wood, &c.	435	2·148	Arable.
388	5·892	Arable.	436	4·893	Arable.
389	6·842	Arable.	437	59·445	Rough heathy pasture, &c.
390	1·307	Lochan Dubh.	438	63·190	Rough heathy pasture, &c.
391	141·263	Rough heathy pasture, &c.	439	7·536	Arable, &c.
392	56·403	Rough heathy pasture, &c.	440	3·102	Wood, &c.
393	8·451	Wood.	441	1·008	Arable.
394	6·528	Wood.	442	·142	Houses & garden.
395	10·168	Arable, &c.	443	9·579	Meadow, &c.
396	15·041	Public road.	444	4·177	Arable, &c.
397	·912	Wood.	445	2·402	Arable, &c.
398	3·260	Arable.	446	2·882	Meadow, &c.
399	10·203	Arable.	447	2·476	Pasture, &c.
400	1·516	Occupation road.	448	5·526	Pasture, &c.
401	1·650	Pasture.	449	·436	Arable.
402	10·053	Arable.	450	25·863	Arable, &c.
403	·736	Houses, gardens, &c.	451	9·541	Arable, &c.
404	21·752	Rough pasture, &c.	452	20·543	Arable, &c.
405	3·951	Arable.	453	4·128	Public road.
406	31·828	Arable.	454	15·613	Rough heathy pasture, &c.
407	·332	Houses, garden, &c.			

PARISH OF KILMORE & KILBRIDE.

No. on Plan.	Area in Acres.	Description.	No. on Plan.	Area in Acres.	Description.
455	24·920	Rough heathy pasture, &c.	501	·213	Houses, garden, &c.
456	·124	House & garden.	502	11·146	Lochan a' Bhuilg Bhin.
457	35·697	Pasture, &c.	503	·110	House, &c.
458	12·025	Meadow, &c.	504	1·771	Lochan Barr a' Claiognn.
459	·843	Wood, &c.	505	11·044	Rough heathy pasture, &c.
460	25·346	Arable, &c.	506	1·042	Wood.
461	2·961	Wood, &c.	507	25·274	Arable, &c.
462	2·046	Arable, &c.	508	38·917	Arable.
463	·666	Houses, &c.	509	4·911	Arable, &c.
464	133·026	Rough heathy pasture, &c.	510	3·028	River Lonan.
465	·338	Houses, garden, &c.	511	1·252	Arable, &c.
466	20·420	Pasture, &c.	512	15·600	Arable.
467	4·186	Pasture, &c.	513	·520	Rough pasture.
468	25·505	Arable, &c.	514	·220	Houses & garden.
469	8·986	Rough pasture, &c.	515	333·920	Rough heathy pasture, &c.
470	26·318	Pasture, &c.	516	4·655	Pasture, &c.
471	7·434	Meadow.	517	·479	Houses, garden, &c.
472	4·133	Pasture, &c.	518	19·131	Meadow, &c.
473	2·660	Wood.	519	3·532	Arable, &c.
474	2·409	Wood, &c.	520	18·209	Arable.
475	8·061	Rough pasture, &c.	521	13·540	Meadow.
476	2·645	Arable, &c.	522	3·434	Rough heathy pasture, &c.
477	1·094	Wood, &c.	523	4·491	Wood, &c.
478	9·597	Arable, &c.	524	2·097	Wood, &c.
479	4·245	Ornamental ground, &c.	525	3·677	Wood.
480	·073	House, &c.	526	28·797	Rough heathy pasture, &c.
481	·166	Occupation road.	527	1·052	Rough heathy pasture, &c.
482	·604	Garden.	528	·070	Wood (island).
483	3·032	Wood, &c.	529	13·675	Arable, &c.
484	7·588	Pasture, &c.	530	16·098	Rough heathy pasture, &c.
485	6·844	Rough pasture, &c.	531	25·323	Pasture, &c.
486	4·287	Public road.	532	8·038	Rough pasture.
487	27·808	Pasture, &c.	533	40·320	Arable, &c.
488	1·272	House, &c.	534	21·875	Rough heathy pasture, &c.
489	11·785	Houses, &c.	535	7·849	Wood.
490	25·750	Arable, &c.	536	17·954	Arable, &c.
491	19·894	Arable, &c.	537	·514	Houses, garden, &c.
492	25·693	Arable, &c.	538	2·671	Houses, garden, &c.
493	·463	Houses, garden, &c.	539	24·721	Rough heathy pasture, &c.
494	44·371	Rough heathy pasture, &c.	540	10·602	Arable, &c.
495	245·850	Wood, &c.	541	5·730	Rough pasture, &c.
496	72·321	Rough heathy pasture, &c.	542	1·893	Pasture, &c.
497	273·575	Rough heathy pasture, &c.			
498	386·671	Rough heathy pasture, &c.			
499	9·894	Wood, &c.			
500	68·826	Pasture, &c.			

No. on Plan.	Area in Acres.	Description.	No. on Plan.	Area in Acres.	Description.
543	2·180	Pasture.	583	275·860	Rough heathy pasture, &c.
544	·100	House & garden.	584	20·256	Pasture, &c.
545	1·564	Arable, &c.	585	83·093	Pasture, &c.
546	39·082	Arable, &c.	586	·813	Wood.
547	·129	Houses, &c.	587	18·027	Pasture, &c.
548	·223	Houses, garden, &c.	588	12·407	County road.
549	27·265	Arable, &c.	589	·215	House, garden, &c.
550	4·500	Arable, &c.	590	2·988	Wood.
551	70·650	Rough heathy pasture, &c.	591	18·336	Pasture, &c.
552	8·859	Wood, &c.	592	105·288	Arable, &c.
553	2·121	Rough pasture, &c.	593	·780	Houses, garden, &c.
554	·806	Lochan na Croise.	594	46·528	Arable, &c.
555	8·516	Rough pasture, &c.	595	15·040	Rough heathy pasture, &c.
556	6·087	Arable, &c.	596	9·898	Arable, &c.
557	8·385	Wood, &c.	597	14·416	Arable, &c.
558	4·089	Arable, &c.	598	32·417	Rough heathy pasture, &c.
559	4·147	Pasture, &c.	599	·250	Houses, garden, &c.
560	·687	Loch.	600	6·798	Arable, &c.
561	19·753	Arable, &c.	601	20·005	Arable, &c.
562	·239	Houses, garden, &c.	602	10·092	Arable, &c.
563	28·791	Pasture, &c.	603	320·148	Loch Nell.
564	147·053	Rough pasture, &c.	604	7·977	Arable, &c.
565	80·551	Wood, &c.	605	12·805	Rough heathy pasture, &c.
566	131·498	Rough heathy pasture, &c.	606	1·635	Lochan Còrr Chnoic.
567	186·729	Rough pasture, &c.	607	·288	Houses, garden, &c.
568	16·227	Loch na Gleann na Bheathrach.	608	745·638	Rough heathy pasture, &c.
569	252·578	Rough heathy pasture, &c.	609	2·750	Rough pasture, &c.
570	89·580	Rough heathy pasture, &c.	610	7·235	Ornamental grounds, &c.
571	38·530	Rough heathy pasture, &c.	611	·577	Wood, &c.
572	63·870	Arable, &c.	612	·295	Ornamental grounds, &c.
573	72·599	Arable, &c.	613	1·227	Wood, &c.
574	2·252	Rough heathy pasture, &c.	614	·132	Houses, &c.
575	20·830	Arable, &c.	615	·957	Pasture.
576	9·677	Wood, &c.	616	2·071	Wood.
577	7·553	Rough heathy pasture, &c.	617	2·240	Wood.
578	19·954	Rough heathy pasture, &c.	618	7·107	Arable, &c.
579	15·926	Pasture, &c.	619	8·492	Wood.
579a	17·913	Wood, &c.	620	·100	House.
580	3·256	Pasture, &c.	621	·287	Ornamental grounds, &c.
581	·301	Houses, gardens, &c.	622	·280	Ornamental grounds, &c.
582	19·402	Rough heathy pasture, &c.	623	12·812	Arable, &c.
			624	3·767	Wood.
			625	1·012	Gardens.

No. on Plan.	Area in Acres.	Description.	No. on Plan.	Area in Acres.	Description.
626	422·141	Rough heathy pasture, &c.	675	26·872	Arable, &c.
627	·160	Lochan Tri-chriche.	676	19·127	Wood.
628	216·792	Foreshore.	677	24·981	Pasture, &c.
629	370·952	Rough heathy pasture, &c.	678	27·460	Rough pasture, &c.
630	194·277	Rough heathy pasture, &c.	679	1·341	Pasture.
631	250·922	Rough pasture, &c.	680	1·662	Wood.
632	41·472	Rough pasture, &c.	681	1·201	Wood.
633	74·293	Rough pasture, &c.	682	·125	Pond.
634	1·371	Houses, garden, &c.	683	13·059	Arable, &c.
635	·248	Houses, garden, &c.	684	1·842	Wood.
636	24·884	Rough pasture, &c.	685	1·170	Wood.
637	3·907	Public road.	686	·319	Wood.
638	43·274	Rough pasture, &c.	687	·706	Wood.
639	·135	Houses, garden, &c.	688	·725	Houses, garden, &c.
640	1·000	Church, &c.	689	1·985	Pasture, &c.
641	82·393	Rough pasture, &c.	690	1·118	Houses, &c.
642	29·321	Arable, &c.	691	33·674	Pasture, &c.
643	10·322	Wood, &c.	692	25·133	Arable, &c.
644	14·214	Arable, &c.	693	·326	Public road.
645	44·809	Arable, &c.	694	2·384	Houses, gardens, &c.
646	2·296	Arable, &c.	695	7·895	Stream.
647	2·320	Arable, &c.	696	29·793	Refuse, &c.
648	38·245	Pasture, &c.	697	6·554	Arable, &c.
649	42·052	Rough pasture, &c.	698	·759	Houses, garden, &c.
650	80·688	Pasture, &c.	699	15·035	Rough pasture, &c.
651	1·356	Wood.	700	10·739	Pasture.
652	9·534	Pasture.	701	10·215	Wood.
653	1·002	Houses, garden, &c.	702	11·243	Pasture, &c.
654	8·800	Arable, &c.	703	26·622	Wood, &c.
655	40·863	Rough pasture, &c.	704	·608	Wood.
656	103·832	Rough pasture, &c.	705	3·491	Ornamental ground.
657	12·333	Pasture, &c.	706	·204	House, garden, &c.
658	24·923	Pasture, &c.	707	·659	Wood.
659	·435	Occupation road.	708	3·650	Arable, &c.
660	13·777	Arable, &c.	709	9·792	Arable, &c.
661	31·149	Pasture, &c.	710	1·123	Wood, &c.
662	·688	Wood.	711	1·162	Wood.
663	10·069	Wood, &c.	712	6·585	Arable, &c.
664	1·400	Houses, garden, &c.	713	2·992	Rough pasture.
665	12·085	Pasture, &c.	714	9·782	Arable, &c.
666	8·049	Wood, &c.	715	1·920	Wood.
667	·746	House, garden, &c.	716	·111	Rough pasture.
668	4·418	Pasture, &c.	717	20·006	Arable, &c.
669	36·828	Arable, &c.	718	105·079	Rough pasture, &c.
670	·785	Public road.	719	21·443	Pasture, &c.
671	1·831	Houses, gardens, &c.	720	12·383	Arable, &c.
672	15·140	Arable.	721	7·385	Arable, &c.
673	8·769	Arable, &c.	722	69·275	Arable, &c.
674	3·610	Rough pasture.	723	1·672	Arable, &c.
			724	2·260	Arable.
			725	·181	Houses, &c.
			726	1·668	Ornamental ground.

No. on Plan.	Area in Acres.	Description.	No. on Plan.	Area in Acres.	Description.
727	2·428	Houses, gardens, &c.	779	16·780	Pasture, &c.
728	·748	Wood.	780	39·136	Rough pasture, &c.
729	2·414	Stream (tidal).	781	69·295	Rough pasture, &c.
730	·251	Rough pasture.	782	23·443	Wood, &c.
731	·116	Foreshore.	783	6·538	Wood.
732	20·293	Rough pasture, &c.	784	10·896	Wood, &c.
733	·455	Rough pasture.	785	28·017	Arable, &c.
734	18·958	Ornamental ground.	786	6·882	Arable, &c.
735	·424	Wood.	787	2·617	Houses, gardens, &c.
736	·747	Wood.	788	·621	Wood.
737	17·251	Ornamental ground.	789	23·486	Arable, &c.
738	·532	Wood.	790	·591	Wood.
739	8·428	Arable, &c.	791	·935	Rough pasture.
740	3·653	Ornamental ground.	792	1·763	Stream (tidal).
741	·776	Houses, gardens, &c.	793	4·464	Wood.
742	1·502	Church, gardens, &c.	794	2·749	Rough pasture, &c.
743	11·097	Arable, &c.	795	21·515	Wood, &c.
744	·200	Houses, gardens, &c.	796	9·903	Pasture, &c.
745	·170	House, garden, &c.	797	33·090	Wood, &c.
746	4·057	Arable, &c.	798	23·510	Arable, &c.
747	10·757	Arable, &c.	799	·432	Wood, &c.
748	·077	Rough pasture.	800	·633	Wood, &c.
749	6·338	Arable, &c.	801	1·877	Houses, &c.
750	11·935	Stream.	802	·212	Lodge, &c.
751	4·199	Pasture, &c.	803	·600	Wood.
752	2·935	Arable, &c.	804	17·680	Wood, &c.
753	1·764	Pasture.	805	3·342	Rough pasture, &c.
754	10·027	Pasture, &c.	806	26·761	Arable, &c.
755	·142	Houses, gardens, &c.	807	17·442	Rough pasture, &c.
756	2·354	Wood, &c.	808	·225	Wood, &c.
757	27·043	Wood, &c.	809	1·085	Wood.
758	7·385	Pasture, &c.	810	1·423	Wood.
759	4·434	Arable, &c.	811	·582	Rough pasture, &c.
760	88·984	Rough pasture, &c.	812	·708	Public road.
761	·299	Houses, garden, &c.	813	17·081	Pasture, &c.
762	80·953	Rough pasture, &c.	814	8·601	Pasture, &c.
763	·151	House, garden, &c.	815	38·531	Rough pasture, &c.
764	20·761	Wood, &c.	816	2·000	Houses, garden, &c.
765	127·201	Rough pasture, &c.	817	2·836	Wood, &c.
766	12·498	Wood, &c.	818	60·293	Rough pasture, &c.
767	7·911	Pasture, &c.	819	1·192	Wood.
768	9·426	Wood, &c.	820	12·946	Arable, &c.
769	·154	Wood, &c.	821	·680	Houses, gardens, &c.
770	·579	Houses, &c.	822	25·504	Arable, &c.
771	45·731	Arable, &c.	823	26·221	Arable, &c.
772	8·127	Wood, &c.	824	·721	Houses, gardens, &c.
773	12·129	Arable, &c.	825	·350	House, garden, &c.
774	1·967	Houses, garden, &c.	826	44·467	Arable, &c.
775	4·739	Rough pasture, &c.			
776	·434	Houses, garden, &c.		16121·340	
777	·226	Rough pasture.			
778	34·759	Arable, &c.			

No. on Plan.	Area in Acres.	Description.	No. on Plan.	Area in Acres.	Description.
RECAPITULATION.			855	·254	Timber yard, &c.
			856	·888	Pasture, &c.
			857	2·091	Pasture, &c.
15214·673		Land.	858	·607	Pasture, &c.
67·347		Public roads.	859	5·098	Pasture, &c.
427·799		Foreshore.	860	·550	Pasture, &c.
407·104		Water.	861	1·194	Houses, gardens, &c.
4·417		Tidal water.	862	2·337	Pasture, &c.
16121·340		Area of the numbered part of the Parish, outside the Parliamentary Boundary, as far as at present surveyed.	863	9·919	Rough pasture, &c.
			864	3·257	Pasture, &c.
			865	1·697	Pasture, &c.
			866	1·594	Pasture, &c.
			867	15·809	Loch a' Mhuilinn.
			867a	3·699	Pasture, &c.
			868	11·746	Pasture, &c.
			869	·622	Rough pasture.
			870	2·976	Pasture, &c.
			871	·151	Occupation road.
			872	1·766	Pasture, &c.
			873	1·664	Rough pasture, &c.
			874	·213	Occupation road.
			875	·723	Public road.
			876	11·819	Pasture, &c.
			877	7·799	Wood, &c.
			878	7·585	Wood, &c.
			879	6·035	Pasture, &c.
			879a	·451	Pond.
			880	8·417	Rough pasture, &c.
			881	5·483	Wood, &c.
			882	·526	Houses, gardens, &c.
			883	1·204	Arable, &c.
			884	14·931	Wood, &c.
			885	1·186	Public road.
			886	18·148	Arable, &c.
			887	5·056	Arable, &c.
			888	9·978	Rough pasture, &c.
			889	8·334	Rough pasture, &c.
			890	5·907	Pasture, &c.
			891	1·100	Arable, &c.
			892	·170	Public road.
			893	2·857	Arable, &c.
			894	22·784	Arable, &c.
			895	·951	Public road.
			896	7·412	Arable, &c.
			897	7·031	Arable, &c.
			898	4·486	Arable, &c.
			899	3·034	Poorhouse.
			900	10·907	Arable, &c.
				54·428	Houses, roads, &c. (Town of Oban).
				403·214	
827	·326	Public road.			
828	3·582	Pasture, &c.			
829	·796	Arable, &c.			
830	2·084	Arable, &c.			
831	·243	Public road, &c.			
832	2·412	Pasture, &c.			
833	10·818	Wood, &c.			
834	3·774	Wood, &c.			
835	5·479	Foreshore.			
836	1·566	House, &c.			
837	·180	Reservoir.			
838	7·839	Rough pasture, &c.			
839	4·361	Rough pasture, &c.			
839a	1·516	Houses, &c.			
840	2·499	Pasture, &c.			
840a	·442	Occupation road.			
840b	2·477	Pasture, &c.			
840c	·664	Occupation road.			
840d	1·718	Pasture, &c.			
841	·839	Pasture, &c.			
842	·704	Pasture, &c.			
843	2·908	Houses, gardens, &c.			
844	2·040	Foreshore.			
845	11·810	Foreshore.			
846	·859	Public road.			
846a	·875	Pasture, &c.			
847	·371	South Quay (public).			
848	13·283	Wood, &c.			
849	3·136	Rough pasture.			
850	2·698	Wood, &c.			
851	9·617	Wood, &c.			
852	·108	Reservoir.			
853	2·709	Pasture, &c.			
854	1·607	Wood, &c.			

RECAPITULATION.

Area in Acres.

378·317	Land.
4·829	Public roads.
19·329	Foreshore.
·739	Water.
<hr/>	
403·214	Area of the Parliamentary Burgh of Oban.

INDEX TO PLACES

IN THE

PARISH OF KILMORE & KILBRIDE (PART OF).

COUNTY OF ARGYLL.

Name of Place.	No. of Sheet.		Name of Place.	No. of Sheet.	
	6-inch scale.	25·344 in. scale.		6-inch scale.	25·344 in. scale.
Ardchnnell	LXXXVII.	13	Dungallan House ..	XCVIII.	7
Achavaich	,,	13	Dunvorgan Cottage	,,	8
Alexandra House ..	XCVIII.	7	Dalintart	,,	12
Acha na Lairig	,,	8	Dalineun	,,	16
Acha na Ara	,,	8	Dunach Farm	CX.	4
Ardbhan	,,	11	Dunach	,,	4
Allt-na-Craige	,,	11	Dalnacabeg	CXI.	5
Ariogan	,,	16			
Acheasdale	,,	16	Glencrutten Farm..	XCVIII.	8
Archnnell	XCIX.	1	Gleann Mòr	,,	11
Achalie	CX.	3	Gallanach Beg	,,	14
Ardentallan House..	,,	7	Gallanach	CX.	2
			Glenfeochan	,,	4, 8
Balure (in ruins). ..	LXXXVI.	16			
Burnbank House ..	XCVIII.	7	Kilchounich	XCVIII.	16
Blantyre House	,,	7	Kilbride	CX.	3
Ballachroy	,,	8	Kilmore	CXI.	1
Baile Meadhonach ..	,,	14			
Benbeg	XCIX.	1	Lodge	XCVIII.	7
Barrancalltuim	,,	1, 5	Longistan	,,	7
Barranrioch	,,	5	Longasdale	,,	8
Baligoun	,,	9	Lower Gleann Sheil-		
Barnacarry	,,	13	each	,,	11
Balinoe	CX.	8	Laggan	,,	15
			Lerags House	CX.	7
Corranmore Cottage	XCVIII.	7	Lerags	,,	7
Coille-dharaich	,,	8	Lower Ardoran	,,	7
Carding Mill	,,	11	Lower Ardentallan	,,	10
Corshellach	XCIX.	5			
Cabrachan	,,	9	Muir Croft	XCVIII.	8
Colagin	CX.	3	Moleigh	,,	16
Cleugh	,,	4	Minard	CX.	6
Craigentaggart	CXI.	5			
			Pennyfuar	XCVIII.	4
Dunstaffnage Farm..	LXXXVI.	16	Pollivinister	,,	8
Dunbeg	,,	16			
Dunstaffnage House	LXXXVII.	13	Rashoil	,,	11
Dunollie	XCVIII.	3			
Dunollie Beg	,,	4	South Connel	LXXXVII.	9
Dalrigh Cottage	,,	7	Salmore	,,	13

Name of Place.	No. of Sheet.		Name of Place.	No. of Sheet.	
	6-inch scale.	25·344 in. scale.		6-inch scale.	25·344 in. scale.
Soroba Cottage	XCVIII.	11	Teanga Bhuidhe ..	XCVIII.	8
Soroba Farm	„	11	Tullich	„	11
Soroba House.....	„	11	Tòrr-an-tuirc.....	XCIX.	9
Strontoiller	XCIX.	5			
Sgitheach	CX.	3	Upper Gleann Sheil- each	XCVIII.	11
Tigh na h-Uamh- làraiche	LXXXVI.	16	Upper Soroba	„	12
Tigh an Fhraoich ..	LXXXVII.	9	Upper Ardoran....	CX.	3
Tigh na Speòir	„	13	Woodbank Cottage	XCVIII.	7

The first part of the document discusses the importance of maintaining accurate records of all transactions. It emphasizes that every entry should be supported by a receipt or other valid evidence. This ensures that the accounts are balanced and that there is no discrepancy between the books and the actual cash on hand.

In the second part, the author details the process of reconciling the bank statements with the company's ledger. It is noted that any difference between the two must be investigated immediately to identify the cause, such as a bank error or a missing receipt.

The third section covers the procedure for handling cash payments and receipts. It states that all payments should be made by check where possible to avoid carrying large amounts of cash. Receipts should be issued for every payment received and filed in chronological order for easy reference.

Finally, the document concludes with a reminder to review the accounts regularly to ensure they remain up-to-date and accurate. This regular review helps in identifying any potential issues early on and allows for timely adjustments to be made.

2

ORDNANCE SURVEY OF SCOTLAND.

BOOK OF REFERENCE TO THE PLAN

OF THE

PARISH OF KILMORICH,

CONTAINING 31267·615 ACRES;


ALSO THE

PARISH OF STRACHUR,

CONTAINING 24542·369 ACRES,

IN THE COUNTY OF ARGYLL.

MAJOR-GENERAL SIR HENRY JAMES, R.E., F.R.S., F.G.S., &c.,
SUPERINTENDENT OF THE SURVEY.



LONDON:

PRINTED BY GEORGE E. EYRE AND WILLIAM SPOTTISWOODE,
PRINTERS TO THE QUEEN'S MOST EXCELLENT MAJESTY.
FOR HER MAJESTY'S STATIONERY OFFICE.

1872.

Price One Shilling.

[7142.—50.—3/72.]



ORDAND

PARHUR

Publica Mile

ed in 5 Sheets at 2,

is only included in the s

EXPLANATORY REMARKS.

The scale of the Parish Plans is the 1-2500th of the actual length on the ground, and is equal to 25·344 inches to a mile, which is very approximately equal to one square inch to one acre, the square of 1·0018 inch being equal to one acre.

The length of each sheet is 1½ miles, and the width 1 mile, the area of each sheet is therefore 960 acres.

Each enclosure has a reference number to the area which is given in this Book.

The Braces (*f*) on the plans are to indicate that the spaces so braced are included under the same reference number.

The Altitudes in feet above the Mean Level of the Sea are written thus—31·4.

The Scale of the Plans of the County is 6 inches to a mile, and each sheet contains the same area as 16 sheets of the Parish Plans. There is therefore a double reference number to each sheet, as VI. 9., the Roman Numerals referring to the County Plans, the Arabic Figures to the Parish Plans.

The following are the characters employed on the Ordnance Plans on the Scales of 1-2500, and 6 inches to a mile :—

County Names	Ⓒ	Hundreds or Wards	W
Parishes	P	Townships	T
Extra Parochial	E	Division of Townships	T
Antiquities	} <div style="display: inline-block; vertical-align: middle; margin-left: 10px;"> <p style="margin: 0;">ROMAN</p> <p style="margin: 0;"><i>Devidical or Saxon</i></p> <p style="margin: 0;"><i>Norman or Subsequent</i></p> </div>		

The descriptions of the boundaries are shown by the following initials :—

Centre of Stream	C.S.	Centre of Fence	C.F.
Centre of Road	C.R.	Top of Cop	T.C.
Side of Stream or Drain ..	S.S. or S.D.	Centre of Wall	C.W.
Root of Hedge	R.H.	Defaced	Def.
Face of Wall	F.W.	Track of Stream	T.S.
Undefined	Und.		

Where a change occurs in the boundaries, the symbol [o—o] is used to show the part at which the change takes place

* Or 3·157 chains to an inch.

N.B.—To convert Decimal Fractions of an Acre into Rods and Perches, multiply the decimal first by 4 and then by 40, preserving the same number of decimals in the product.

Examples—

	Acres.		Acres.
	633·357		527·013
	4		4
	-----		-----
	1·428		·052
	40		40
	-----		-----
A. R. P.		A. R. P.	
633 1 17	17·120	527 0 2	2·080

TABLE

FOR CONVERTING DECIMAL PARTS OF AN ACRE INTO RODS AND PERCHES.

Perch.	0 Rod.	1 Rod.	2 Rods.	3 Rods.	Perch.	0 Rod.	1 Rod.	2 Rods.	3 Rods.
0	·000	·250	·500	·750	21	·131	·381	·631	·881
1	·006	·256	·506	·756	22	·137	·387	·637	·887
2	·012	·262	·512	·762	23	·144	·394	·644	·894
3	·019	·269	·519	·769	24	·150	·400	·650	·900
4	·025	·275	·525	·775	25	·156	·406	·656	·906
5	·031	·281	·531	·781	26	·162	·412	·662	·912
6	·037	·287	·537	·787	27	·169	·419	·669	·919
7	·044	·294	·544	·794	28	·175	·425	·675	·925
8	·050	·300	·550	·800	29	·181	·431	·681	·931
9	·056	·306	·556	·806	30	·187	·437	·687	·937
10	·062	·312	·562	·812	31	·194	·444	·694	·944
11	·069	·319	·569	·819	32	·200	·450	·700	·950
12	·075	·325	·575	·825	33	·206	·456	·706	·956
13	·081	·331	·581	·831	34	·212	·462	·712	·962
14	·087	·337	·587	·837	35	·219	·469	·719	·969
15	·094	·344	·594	·844	36	·225	·475	·725	·975
16	·100	·350	·600	·850	37	·231	·481	·731	·981
17	·106	·356	·606	·856	38	·237	·487	·737	·987
18	·112	·362	·612	·862	39	·244	·494	·744	·994
19	·119	·369	·619	·869	40	·250	·500	·750	1·000
20	·125	·375	·625	·875					

PARISH OF KILMORICH,

IN THE

COUNTY OF ARGYLL.

No. on Plan.	Area in Acres.	Remarks.	No. on Plan.	Area in Acres.	Remarks.
1	4·583	Wood and pasture.	39	3·310	Kinglas Water.
2	12·123	Wood, &c.	40	·979	Pasture, &c.
3	2·551	Wood, &c.	41	·629	Pasture, &c.
4	·471	Rough pasture.	42	8·753	Arable, &c.
5	1·397	Arable.	43	2·632	Pasture, &c.
6	·268	Wood, &c.	44	1·213	Arable.
7	·267	Wood.	45	40·390	Ornamental ground, &c.
8	1·719	Arable.			
9	1·184	Rough pasture, &c.	46	·307	Ornamental ground.
10	2·391	Old road.	47	·127	Lodge and garden.
11	·692	Wood and pasture.	48	·354	Church, &c.
12	1·391	Pasture and wood.	49	2·754	Arable.
13	·338	House, &c.	50	3·374	Ornamental ground, &c.
14	·499	Arable.			
15	·656	Houses, gardens, &c.	51	3·983	Wood, &c.
16	·237	Arable.	52	1·772	Pond.
17	41·031	Wood, &c.	53	2·526	Houses, gardens, &c.
18	·987	Arable, &c.	54	1·619	Ornamental ground.
19	6·556	Road.	55	23·398	Wood, &c.
20	2·781	Wood, &c.	56	·330	Houses, garden, &c.
21	137·136	Wood, &c.	57	·841	Pasture.
22	·909	Pasture.	58	·705	Road.
23	50·767	Wood, &c.	59	15·783	Ornamental ground, &c.
24	2·945	Wood, &c.			
25	·580	Wood.	60	2·752	Ornamental ground, &c.
26.	·100	Houses and gardens.			
27	4·244	Arable, &c.	61	6·730	Arable.
27a	·657	Pasture, &c.	62	5·779	Arable.
28	·715	Wood.	63	·503	Houses, &c.
29	2·092	Pasture, &c.	64	7·023	Ornamental grounds, &c.
30	3·921	Arable, &c.			
31	5·133	Arable, &c.	65	·122	House.
32	·533	Houses, gardens, &c.	66	·868	Pasture.
33	1·791	Arable.	67	37·454	Wood, &c.
34	70·777	Rough pasture, &c.	68	2·840	Pasture.
35	·140	Pond.	69	5·463	Kinglas Water.
36	·434	Pasture, &c.	70	5·261	Pasture.
37	·722	Pasture, &c.	71	8·875	Rough pasture, &c.
38	·455	Pasture.	72	·982	Wood.

PARISH OF KILMORICH.

No. on Plan.	Area in Acres.	Remarks.	No. on Plan.	Area in Acres.	Remarks.
73	·948	Pasture, &c.	124	6·227	Pasture, &c.
74	5·785	Arable, &c.	125	·150	House, gardens, &c.
75	2·696	Wood.	126	·673	Wood.
76	11·068	Arable, &c.	127	9·808	Pasture, &c.
77	2·439	Arable, &c.	128	1·857	Pasture, &c.
78	8·450	Road.	129	4·773	Wood, &c.
79	1·540	Rough pasture, &c.	130	·262	House and garden.
80	7·285	Rough pasture, &c.	131	·616	Wood, &c.
81	·066	House and garden.	132	·449	Wood.
82	·258	Arable.	133	35·214	Wood, &c.
83	·341	House, garden, &c.	134	3·899	Pasture, &c.
84	·872	Wood.	135	·247	Pasture, &c.
85	2·631	Wood, &c.	136	1·461	Arable.
86	2·227	Wood.	137	·106	House, garden, &c.
87	9·787	Pasture.	138	41·950	Wood, &c.
88	1·470	Arable.			
89	·958	Arable.		1267·132	
90	242·363	Foreshorc.			
91	·373	Pasture, &c.			
92	·715	Wood.			
93	15·952	Pasture, &c.			
94	·362	Arable.			
95	·399	Pasture.			
96	·861	Arable.			
97	·135	Houses, &c.			
98	1·937	Pasture, &c.			
99	·484	Houses, garden, &c.			
100	3·447	Pasture, &c.			
101	·366	Arable.			
102	2·623	Wood, &c.			
103	27·087	Pasture.			
104	2·238	Wood.			
105	3·749	Road, shingle, pas- ture, &c.			
106	4·658	Pasture.			
107	·231	Lodge, &c.			
108	4·381	Arable.			
109	108·659	Wood, &c.			
110	·208	Wood.			
111	4·788	Pasture, &c.			
112	11·554	Arable, &c.			
113	2·150	Wood.			
114	3·940	Wood, &c.			
115	11·868	Arable.			
116	·474	Road.			
117	9·038	Arable.			
118	8·613	Arable.			
119	2·901	Pasture, &c.			
120	·245	House and garden.			
121	·190	Saw mill, &c.			
122	13·431	Wood, &c.			
123	43·515	Wood, &c.			

RECAPITULATION.

995·508	Land.
18·576	Roads.
242·363	Foreshore.
10·685	Water.
1267·132	Area of the numbered part of the Parish.

UNNUMBERED, principally on Six-inch
Scale.

29919·709	Moorland, &c.
64·190	River Fine.
7·804	Lochs.
8·780	Lochan Meill Bhig.
30000·483	Area unnumbered.
1267·132	Area numbered.
31267·615	Area of the whole Parish.

RECAPITULATION FOR THE PARISH.

Area in Acres.

30915·217	Land.
18·576	Roads.
242·363	Foreshore.
91·459	Water.
<hr/>	
31267·615	Total area of the Parish of Kilmorich, in the County of Argyll.

INDEX TO PLACES
IN THE
PARISH OF KILMORICH.

COUNTY OF ARGYLL.


Name of Place.	No. of Sheet.		Name of Place.	No of Sheet.	
	6-inch scale.	25·344 in. scale.		6-inch scale.	25·344 in. scale.
Ardgenavan -	CXXXIV.	1	Croit-a-Chounaidh	CXXXIV.	5
Ardkinglas House	”	”	Drishaig - -	CXXXIII.	4
Bathach-ban Cot- tage - -	”	5	Dundarave - -	”	8
Cairndow - -	”	1	Post Office - -	CXXXIV.	1
Church - -	”	”	Strone - -	”	”
			School - -	”	”

PARISH OF STRACHUR,

IN THE

COUNTY OF ARGYLL.

No. on Plan.	Area in Acres.	Remarks.
	23986·479	Moorland, &c.
	132·674	Foreshore.
	399·843	Loch Eck (part of).
	23·373	River Cur (part of) from Bridgend to Loch Eck.
	24542·369	
<p>RECAPITULATION.</p> <hr style="width: 10%; margin: auto;"/>		
	23986·479	Land.
	132·674	Foreshore.
	423·216	Water.
	24542·369	Total area of the Parish of Strachur, in the County of Argyll.



LONDON :

Printed by GEORGE E. EYRE and WILLIAM SPOTTISWOODE,
Printers to the Queen's most Excellent Majesty.
For Her Majesty's Stationery Office.

ORDNANCE SURVEY OF SCOTLAND.

BOOK OF REFERENCE TO THE PLAN

OF THE

PARISH OF KILMORY

(ISLAND OF ARRAN),

IN THE

COUNTY OF BUTE,

CONTAINING 68464·687 ACRES.

COLONEL SIR HENRY JAMES, R.E., F.R.S., M.R.I.A., F.G.S., &c.,
SUPERINTENDENT OF THE SURVEY.



LONDON:

PRINTED BY GEORGE E. EYRE AND WILLIAM SPOTTISWOODE,
PRINTERS TO THE QUEEN'S MOST EXCELLENT MAJESTY.
FOR HER MAJESTY'S STATIONERY OFFICE.

1867.

Price Two Shillings and Sixpence.

THE UNITED STATES OF AMERICA

DEPARTMENT OF THE INTERIOR

BUREAU OF LAND MANAGEMENT

[7142-50-10/67.]

EXPLANATORY REMARKS.

EXPLANATORY REMARKS.

The scale of the Parish Plans is the 1-2500th of the actual length on the ground, and is equal to 25·344 inches to a mile, which is very approximately equal to one square inch to one acre, the square of 1·0018 inch being equal to one acre.

The length of each sheet is $1\frac{1}{2}$ miles, and the width 1 mile, the area of each sheet is therefore 960 acres.

Each enclosure has a reference number to the area which is given in this Book.

The Braees (*f*) on the plans are to indicate that the spaces so braced are included under the same reference number.

The Altitudes in feet above the Mean Level of the Sea are written thus—31·4.

The Scale of the Plans of the County is 6 inches to a mile, and each sheet contains the same area as 16 sheets of the Parish Plans. There is therefore a double reference number to each sheet, as VI. 9., the Roman Numerals referring to the County Plans, the Arabic Figures to the Parish Plans.

The following are the characters employed on the Ordnance Plans on the Scales of 1-2500, and 6 inches to a mile :—

County Names	C	Hundreds or Wards	W
Parishes	P	Townships	T
Extra Paroebial.....	E	Division of Townships	T

Antiquities	}	ROMAN <i>Druidical or Saxon</i> <i>Norman or Subsequent</i>
-------------------	---	---

The descriptions of the boundaries are shown by the following initials :—

Centre of Stream	<i>C.S.</i>		Centre of Fence	<i>C.F.</i>
Centre of Road	<i>C.R.</i>		Top of Cop	<i>T.C.</i>
Side of Stream or Drain	<i>S.S.</i> or <i>S.D.</i>		Centre of Wall	<i>C.W.</i>
Root of Hedge	<i>R.H.</i>		Defaced	<i>Def.</i>
Face of Wall	<i>F.W.</i>		Track of Stream.....	<i>T.S.</i>
Undefined.....				<i>Und.</i>

Where a change occurs in the boundaries, the symbol [o—o] is used to show the part at which the change takes place.

N.B.—To convert Decimal Fractions of an Acre into Roods and Perches, multiply the decimal first by 4 and then by 40, preserving the same number of decimals in the product.

Examples—

	Acres.		Acres.
	633·357		527·013
	4		4
	-----		-----
	1·428		·052
	40		40
	-----		-----
A. R. P.	17·120	A. R. P.	2·080
633 1 17		527 0 2	

TABLE

FOR CONVERTING DECIMAL PARTS OF AN ACRE INTO ROODS AND PERCHES.

Perch.	0 Rood.	1 Rood.	2 Roods.	3 Roods.	Perch.	0 Rood.	1 Rood.	2 Roods.	3 Roods.
0	·000	·250	·500	·750	21	·131	·381	·631	·881
1	·006	·256	·506	·756	22	·137	·387	·637	·887
2	·012	·262	·512	·762	23	·144	·394	·644	·894
3	·019	·269	·519	·769	24	·150	·400	·650	·900
4	·025	·275	·525	·775	25	·156	·406	·656	·906
5	·031	·281	·531	·781	26	·162	·412	·662	·912
6	·037	·287	·537	·787	27	·169	·419	·669	·919
7	·044	·294	·544	·794	28	·175	·425	·675	·925
8	·050	·300	·550	·800	29	·181	·431	·681	·931
9	·056	·306	·556	·806	30	·187	·437	·687	·937
10	·062	·312	·562	·812	31	·194	·444	·694	·944
11	·069	·319	·569	·819	32	·200	·450	·700	·950
12	·075	·325	·575	·825	33	·206	·456	·706	·956
13	·081	·331	·581	·831	34	·212	·462	·712	·962
14	·087	·337	·587	·837	35	·219	·469	·719	·969
15	·094	·344	·594	·844	36	·225	·475	·725	·975
16	·100	·350	·600	·850	37	·231	·481	·731	·981
17	·106	·356	·606	·856	38	·237	·487	·737	·987
18	·112	·362	·612	·862	39	·244	·494	·744	·994
19	·119	·369	·619	·869	40	·250	·500	·750	1·000
20	·125	·375	·625	·875					

PARISH OF KILMORY

(ISLAND OF ARRAN),

IN THE

COUNTY OF BUTE.

No. on Plan.	Area in Acres.	Remarks.	No. on Plan.	Area in Acres.	Remarks.
1	·242	Burial ground.	38	8·009	Arable.
2	15·745	Arable.	39	10·577	Arable.
3	8·337	Pasture and rocks.	40	15·923	Rough pasture, &c.
4	7·522	Pasture and gravel.	41	12·784	Arable, &c.
5	1·531	Arable.	42	·225	Rough pasture.
6	2·983	Rough pasture.	43	6·584	Rough pasture, gravel, &c.
7	6·395	Arable.	44	4·510	Arable.
8	6·557	Arable.	45	·195	Arable.
9	12·306	Rough pasture.	46	2·553	Arable.
10	9·075	Rough pasture.	47	·218	Arable.
11	5·321	Arable.	48	·215	House, garden, &c.
12	3·010	Arable and stream.	49	8·485	Rough pasture, &c.
13	3·575	Arable.	50	5·466	Arable.
14	3·427	Arable.	51	19·188	Arable.
15	1·394	Public road.	52	1·257	Arable.
16	21·705	Arable and stream.	53	·282	Wood.
17	2·354	Pasture.	54	·343	Homestead, &c.
18	6·890	Arable.	55	1·603	Pasture, &c.
19	9·725	Arable.	56	12·516	Wood and part of burn.
20	2·161	Houses, gardens, &c.	57	·491	House and garden.
21	23·900	Arable and stream.	58	·119	House, &c.
22	·939	Rough pasture.	59	1·682	Arable.
23	2·253	Pasture.	60	5·733	Wood.
24	·009	House.	61	·187	Marsh.
25	·629	Houses, garden, &c.	62	19·993	Arable, &c.
26	1·441	Rough pasture.	63	·032	House and ruin.
27	17·948	Arable and stream.	64	1·311	Pasture, &c.
28	12·521	Rough pasture.	65	2·337	Water (tidal).
29	·104	Dam.	66	104·412	Arable and part of burn.
30	·517	Homestead, garden, &c.	67	·368	Occupation road.
31	·320	Homestead, garden, &c.	68	5·090	Wood.
32	12·723	Rough pasture, &c.	69	5·883	Pasture.
33	4·234	Public road.	70	·257	House and gardens.
34	26·216	Arable.	71	13·355	Arable, &c.
35	3·020	Marsh.	72	·807	Pasture, &c.
36	38·017	Arable.	73	55·583	Rough pasture.
37	2·918	Rough pasture.	74	41·317	Arable.

PARISH OF KILMORY.

No. on Plan.	Area in Acres.	Remarks.	No. on Plan.	Area in Acres.	Remarks.
75	15·752	Rough pasture, gravel, &c.	125	1·176	Wood.
76	11·720	Arable, &c.	126	21·886	Water.
77	8·855	Arable.	127	3·443	Wood, &c.
78	3·782	Rough pasture, &c.	128	2·766	Wood, &c.
79	6·537	Arable.	129	·734	Wood, &c.
80	·655	Rough pasture, &c.	130	7·192	Arable, &c.
81	7·473	Rough pasture, &c.	131	1·163	Wood.
82	5·515	Arable.	132	7·126	Rough pasture, &c.
83	7·884	Rough pasture, gravel, &c.	133	6·924	Arable.
84	18·771	Arable, &c.	134	4·360	Arable.
85	·276	Houses and garden.	135	3·992	Arable.
86	8·815	Arable.	136	4·550	Arable.
87	3·468	Arable.	137	·458	Houses and gardens.
88	3·480	Arable.	138	61·760	Rough pasture, &c.
89	·362	House, garden, &c.	139	135·474	Rough pasture, &c.
90	·905	Homestead, &c.	140	1·388	Wood.
91	·935	Arable.	141	12·651	Arable.
92	·202	Occupation road.	142	3·049	Rough pasture, &c.
93	6·333	Arable, &c.	143	·156	Pool.
94	·669	Rough pasture.	144	·296	Houses, garden, &c.
95	3·393	Arable.	145	14·129	Rough pasture, gravel, &c.
96	62·628	Rough pasture, &c.	146	·062	House and garden.
97	8·439	Arable.	147	1·348	Arable.
98	·066	Occupation road.	148	·453	Pasture.
99	8·181	Arable, &c.	149	4·989	Arable.
100	8·389	Arable.	150	·902	Rough pasture.
101	21·708	Rough pasture, &c.	151	·407	Pasture.
102	9·026	Parish road.	152	·459	Homestead, garden, &c.
103	5·862	Arable.	153	18·027	Arable.
104	13·123	Arable.	154	20·575	Arable.
105	12·310	Arable.	155	·457	Homestead, &c.
106	6·131	Arable.	156	·458	Homestead, &c.
107	4·340	Arable.	157	8·915	Arable.
108	·269	Houses and garden.	158	·523	Pasture, &c.
109	5·465	Arable.	159	·357	Homestead, &c.
110	6·736	Arable.	160	4·437	Arable.
111	·127	House, garden, &c.	161	·918	Pasture, &c.
112	5·977	Arable.	162	·457	Homestead, &c.
113	9·815	Arable.	163	10·573	Arable, &c.
114	4·056	Arable.	164	5·480	Arable, &c.
115	3·688	Arable.	165	3·716	Arable.
116	1·196	Rough pasture.	166	3·759	Rough pasture.
117	·458	House, garden, &c.	167	6·607	Arable.
118	·089	Occupation road.	168	5·309	Arable.
119	3·626	Rough pasture.	169	8·103	Arable.
120	2·217	Arable.	170	6·331	Arable.
121	1·016	Arable.	171	11·515	Arable.
122	4·167	Rough pasture.	172	6·402	Arable, &c.
123	4·282	Arable, &c.	173	3·243	Rough pasture.
124	2·155	Rough pasture.	174	2·176	Arable, &c.

PARISH OF KILMORY.

No. on Plan.	Area in Acres.	Remarks.	No. on Plan.	Area in Acres.	Remarks.
175	•335	Homestead, &c.	227	7•065	Arable, &c.
176	•203	Occupation road.	228	27•984	Arable.
177	6•522	Arable.	229	10•560	Arable, &c.
178	665•512	Rough pasture, &c.	230	5•074	Arable.
179	1054•436	Foreshore.	231	•468	Homestead, &c.
180	14•388	Parish road.	232	•711	Pasture.
181	5•486	Rough pasture.	233	4•707	Arable.
182	6•826	Arable.	234	7•200	Arable.
183	1•821	Arable.	235	6•876	Arable.
184	1•628	Arable.	236	8•000	Arable.
185	11•191	Rough pasture.	237	11•901	Rough pasture.
186	4•643	Burn.	238	•409	Occupation road.
187	5•380	Arable.	239	1•068	Rough pasture.
188	3•529	Arable.	240	•475	Arable.
189	6•105	Arable.	241	•722	Homestead, &c.
190	1•011	Rough pasture.	241a	•011	House.
191	3•897	Arable.	242	7•817	Arable.
192	5•878	Arable.	243	7•529	Arable.
193	5•088	Arable.	244	5•111	Arable.
194	8•824	Arable.	245	8•351	Arable.
195	3•851	Arable.	246	16•907	Arable.
196	4•569	Arable.	247	8•582	Arable.
197	5•737	Arable.	248	7•434	Arable.
198	5•115	Arable.	249	8•775	Arable.
199	3•034	Arable.	250	•435	Homestead, &c.
200	6•250	Arable.	251	•318	Homestead, &c.
201	12•069	Arable.	252	6•972	Arable.
202	•560	Occupation road.	253	7•552	Arable, &c.
203	•557	Homestead, &c.	254	48•024	Arable, &c.
204	1•718	Brushwood, &c.	255	•606	Homestead, &c.
205	•787	Brushwood.	256	•503	Homestead, &c.
206	6•471	Arable.	257	•394	Homestead, &c.
207	4•059	Arable.	258	27•237	Arable, &c.
208	1•710	House, garden, &c.	259	11•445	Arable.
209	1•368	Homesteads, &c.	260	13•067	Arable.
210	4•159	Arable.	261	10•330	Arable.
211	1•006	Pasture.	262	9•703	Arable.
212	9•243	Arable, &c.	263	19•669	Arable.
213	1•122	Pasture.	264	19•808	Arable.
214	12•448	Arable.	265	3•579	Occupation road.
215	12•071	Arable.	266	17•221	Arable, &c.
216	13•009	Arable.	267	25•695	Arable, &c.
217	12•736	Arable.	268	8•168	Arable, &c.
218	12•809	Arable.	269	•309	Homestead, &c.
219	12•751	Arable.	270	•584	Pasture.
220	2•445	Occupation road.	271	14•563	Arable.
221	13•188	Arable.	272	8•044	Arable.
222	13•309	Arable.	273	14•622	Arable.
223	4•245	Arable.	274	5•485	Arable.
224	13•172	Arable.	275	•884	Wood.
225	•838	Arable, &c.	276	•243	Stackyard.
226	•968	Homestead, &c.	277	5•071	Arable.

PARISH OF KILMORY.

No. on Plan.	Area in Acres.	Remarks.	No. on Plan.	Area in Acres.	Remarks.
278	16.138	Rough pasture.	328	.439	Houses, garden, &c.
279	.979	Arable.	329	2.538	Arable.
280	.335	Homestead, &c.	330	2.907	Arable.
281	1.238	Arable.	331	3.785	Arable.
282	6.172	Arable.	332	3.785	Arable.
283	2.896	Arable.	333	.149	Pasture, &c.
284	.478	Homestead, &c.	334	.467	Pasture, &c.
285	5.484	Arable.	335	2.847	Arable.
286	.095	Pasture.	336	.564	Whins.
287	1.580	Pasture.	337	1.597	Rough pasture, &c.
288	3.186	Arable.	338	2.923	Arable.
288a	.152	Arable.	339	.465	Houses, garden, &c.
289	.894	Pasture.	340	.258	Homestead, &c.
290	347.899	Rough pasture, &c.	341	7.363	Arable.
291	9.974	Rough pasture, &c.	342	20.305	Arable.
292	202.625	Rough pasture, &c.	343	6.896	Arable.
293	9.315	Rough pasture.	344	.195	Pasture.
294	6.928	Arable.	345	.114	Whins.
295	6.147	Arable.	346	.234	Pasture.
296	7.153	Arable.	347	16.034	Arable.
297	8.232	Arable.	348	16.498	Clauchan Burn.
298	13.375	Arable.	349	.325	Pasture.
299	4.324	Rough pasture.	350	11.065	Arable.
300	4.354	Arable.	351	14.913	Arable.
301	6.846	Arable.	352	11.890	Arable.
302	9.729	Arable.	353	.547	Pasture.
303	.581	Houses, ornamental ground, &c.	354	.622	Pasture (island).
304	.662	Arable.	355	6.480	Pasture.
305	.580	Houses, gardens, &c.	356	.546	Pasture.
306	11.987	Arable.	357	5.466	Arable.
307	.307	Public road.	358	1.262	Homestead, &c.
308	1.881	Arable.	359	.067	Arable.
309	4.486	Arable.	360	14.422	Arable.
310	.240	Pasture.	361	2.626	Wood.
311	.133	Pasture and whins.	362	1.582	Wood, &c.
312	.393	Pasture and whins.	363	6.135	Arable.
313	14.030	Rough pasture.	364	10.864	Arable.
314	4.157	Arable.	365	4.656	Arable.
315	4.260	Arable.	366	4.586	Arable.
316	.246	Homestead, &c.	367	5.590	Arable.
317	.498	Homestead, &c.	368	2.211	Arable.
318	2.769	Arable.	369	36.879	Arable.
319	2.632	Arable.	370	1.970	Public road.
320	.257	Marsh, &c.	371	6.359	Arable.
321	4.076	Arable, &c.	372	5.509	Arable.
322	3.742	Arable, &c.	373	.504	Homestead, &c.
323	.186	Whins.	374	2.676	Arable.
324	39.513	Rough pasture, &c.	375	11.900	Arable.
325	6.610	Arable.	376	16.299	Arable.
326	1.487	Arable.	377	7.945	Plantation.
327	5.196	Arable.	378	19.374	Arable.
			379	.697	Arable.

PARISH OF KILMORY.

No. on Plan.	Area in Acres.	Remarks.	No. on Plan.	Area in Acres.	Remarks.
380	6·359	Arable.	431	3·191	Arable.
381	5·295	Arable.	432	2·767	Arable.
382	·244	Wood.	433	5·425	Arable.
383	6·034	Arable.	434	·582	Occupation road.
384	9·009	Arable, &c.	435	3·679	Arable.
385	·629	Wood.	436	2·990	Arable.
386	2·383	Arable, &c.	437	6·841	Arable.
387	·472	Arable.	438	·846	Occupation road.
388	·505	Homestead, &c.	439	462·401	Rough pasture, &c.
389	·223	Arable.	440	24·397	Arable.
390	·314	Homestead, &c.	441	12·440	Arable.
391	·188	Homestead, &c.	442	·423	Houses, gardens, &c.
392	·103	Rough pasture (is-land).	443	1·175	Houses, gardens, &c.
393	1·296	Arable.	444	3·507	Arable.
394	4·658	Arable.	445	5·252	Arable.
395	·253	Public road.	446	6·928	Arable.
396	·741	Rough pasture.	447	2·834	Arable.
397	·114	Church, &c.	448	1·574	Arable.
398	·884	Rough pasture.	449	5·866	Pasture, brushwood, &c.
399	2·204	Wood, &c.	450	·140	Brushwood.
400	·208	Burial ground.	451	3·876	Arable.
401	9·994	Arable.	452	·281	Rough pasture.
402	1·247	Rough pasture.	453	10·769	Rough pasture.
403	·252	Rough pasture.	454	7·476	Rough pasture.
404	·770	Arable.	455	17·810	Arable.
405	10·030	Arable.	456	15·491	Arable.
406	22·808	Arable.	457	5·336	Arable.
407	22·101	Arable.	458	5·979	Arable.
408	·600	Occupation road.	459	5·952	Arable.
409	19·612	Arable.	460	4·588	Arable.
410	1·574	Homestead, &c.	461	5·218	Arable.
411	3·373	Arable.	462	5·826	Arable.
412	·132	House and garden.	463	5·816	Arable.
413	3·255	Houses, garden, &c.	464	4·951	Arable.
414	·846	Pasture.	465	5·276	Arable.
415	·272	Dam.	466	11·143	Rough pasture.
416	4·970	Arable.	467	11·572	Arable.
417	·315	Pasture and road.	468	6·037	Arable.
418	7·404	Arable.	469	6·257	Arable.
419	1·938	Arable.	470	4·585	Arable.
420	5·583	Arable.	471	9·009	Arable.
421	8·311	Arable.	472	11·582	Rough pasture, &c.
422	8·571	Arable.	473	72·451	Arable, &c.
423	21·541	Rough pasture.	474	1·360	Homestead, &c.
424	17·794	Arable.	475	·666	Arable.
425	1·929	Parish road.	476	·795	Rough pasture.
426	19·967	Arable.	477	52·337	Rough pasture, &c.
427	7·090	Arable.	478	1·755	Rough pasture, &c.
428	·404	Houses, gardens, &c.	479	1·015	Rough pasture, &c.
429	2·937	Arable.	480	3·510	Rough pasture, &c.
430	3·912	Arable.	481	5·479	Rough pasture, &c.

PARISH OF KILMORY.

No. on Plan.	Area in Acres.	Remarks.	No. on Plan.	Area in Acres.	Remarks.
482	8·456	Arable.	534	9·194	Arable.
483	6·457	Arable.	535	1·807	Arable.
484	7·188	Arable.	536	2·005	Arable.
485	·876	Homestead, &c.	537	3·592	Rough pasture.
486	7·581	Arable.	538	1·882	Arable.
487	7·054	Arable.	539	1·994	Arable.
488	9·313	Arable.	540	8·458	Arable.
489	·423	Whins.	541	·124	House and garden.
490	·352	Whins.	542	7·799	Arable.
491	11·490	Arable.	543	·871	Homestead, &c.
492	7·719	Arable.	544	·102	Occupation road.
493	28·552	Pasture, &c.	545	·189	Old gravel pit.
494	5·674	Sand, &c.	546	3·424	Arable.
495	3·177	Rough pasture, &c.	547	9·507	Arable.
496	1·002	Arable.	548	·207	Houses and garden.
497	·157	House and garden.	549	·082	House, garden, &c.
498	·227	Whins.	550	2·324	Arable.
499	4·367	Arable.	551	1·306	Pasture, &c.
500	3·976	Arable.	552	·160	House, garden, &c.
501	4·150	Arable.	553	·982	Arable.
502	5·907	Arable.	554	1·827	Arable.
503	·302	House and garden.	555	·369	Houses, gardens, &c.
504	·334	Whins.	556	1·167	Arable.
505	6·062	Arable.	557	·463	House, garden, &c.
506	6·256	Arable.	558	1·245	Arable.
507	·610	Pasture.	559	·405	Houses, gardens, &c.
508	·208	Pasture.	560	1·391	Public road.
509	7·596	Arable.	561	15·699	Arable.
510	7·165	Arable.	562	7·302	Arable.
511	13·413	Arable.	563	4·950	Arable.
512	6·300	Pasture.	564	11·105	Arable.
513	·018	House.	565	1·234	Homestead, &c.
514	2·989	Arable.	566	·071	Occupation road.
515	·833	Arable.	567	·530	Water (tidal).
516	7·119	Rough pasture, &c.	568	2·729	Pasture.
517	·148	House and garden.	569	4·025	Arable.
518	1·058	Arable.	570	·101	House and garden.
519	·513	Arable.	571	5·981	Arable.
520	1·440	Arable.	572	·273	House and garden.
521	·084	Garden.	573	·096	House and garden.
522	·478	Rough pasture, &c.	574	8·103	Arable.
523	·014	House.	575	12·089	Arable.
524	9·579	Arable.	576	4·962	Gravel.
525	10·084	Arable.	577	4·945	Arable.
526	·069	Pasture and slope.	578	4·766	Arable.
527	3·020	Arable.	579	·363	House, garden, &c.
528	2·451	Arable.	580	1·294	Rough pasture, &c.
529	6·380	Arable.	581	6·083	Arable.
530	3·208	Arable.	582	12·999	Arable.
531	·517	Homestead, &c.	583	7·658	Arable.
532	2·707	Arable.	584	5·779	Arable, &c.
533	1·263	Arable.	585	6·909	Arable.

PARISH OF KILMORY.

No. on Plan.	Area in Acres.	Remarks.	No. on Plan.	Area in Acres.	Remarks.
586	5.519	Arable, &c.	637	1.431	Brushwood.
587	.592	Homestead, &c.	638	17.958	Arable, &c.
588	.099	Occupation road.	639	.558	Homestead, &c.
589	4.954	Arable, &c.	640	.958	Rough pasture.
590	6.245	Arable.	641	14.476	Arable.
591	1.010	Homestead, &c.	642	1.288	Brushwood.
592	4.757	Arable.	643	1.878	Public road.
593	4.310	Arable.	644	1.174	Arable.
594	.342	Occupation road.	645	21.681	Arable.
595	1.780	Arable.	646	7.187	Brushwood.
596	2.737	Arable.	647	2.543	Arable.
597	.934	Homestead, &c.	648	16.853	Arable.
598	3.890	Arable.	649	5.980	Arable.
599	.305	Occupation road.	650	1.592	Houses, gardens, &c.
600	8.046	Arable.	651	.329	Houses and garden.
601	6.720	Arable.	652	61.815	Arable, &c.
602	.453	Homestead, &c.	653	35.306	Arable, &c.
603	6.489	Arable.	654	6.406	Arable, &c.
604	6.999	Arable.	655	24.553	Arable, &c.
605	7.711	Arable.	656	10.352	Arable.
606	6.885	Arable.	657	1.611	Arable.
607	3.839	Arable.	658	3.294	Arable.
608	7.888	Arable.	659	4.525	Arable.
609	.640	Homestead, &c.	660	.260	Houses and gardens.
610	.799	Homestead, &c.	661	3.793	Arable.
611	6.736	Arable.	662	4.649	Arable, &c.
612	7.672	Arable.	663	3.692	Arable, &c.
613	.643	Pasture, &c.	664	.279	Houses and garden.
614	5.316	Arable.	665	.008	House.
615	6.956	Rough pasture.	666	9.336	Arable.
616	7.727	Arable.	667	.423	Shingle.
617	6.728	Arable.	668	5.603	Arable.
618	.268	Occupation road.	669	.369	House and garden.
619	.464	Homestead, &c.	670	9.705	Arable.
620	5.005	Arable.	671	.842	Shingle.
621	4.915	Arable.	672	9.835	Arable.
622	5.155	Arable.	673	.740	Rough pasture.
623	5.126	Arable.	674	7.608	Arable.
624	27.655	Rough pasture.	675	.505	Houses, gardens, &c.
625	7.351	Arable.	676	7.253	Arable.
626	9.570	Arable.	677	1.001	Arable.
627	12.693	Arable.	678	4.997	Rough pasture, &c.
628	8.123	Arable.	679	11.051	Arable.
628a	3.821	Arable.	680	9.761	Arable.
629	.043	House, &c.	681	1.294	Houses, garden, &c.
630	1.554	Arable.	682	1.316	Pasture.
631	6.256	Arable.	683	.698	Homestead, &c.
632	7.477	Arable.	684	2.319	Arable.
633	6.647	Arable.	685	1.364	Brushwood, &c.
634	6.571	Arable.	686	4.434	Arable.
635	4.676	Arable.	687	4.603	Arable.
636	5.375	Arable.	688	3.253	Arable.

PARISH OF KILMORY.

No. on Plan.	Area in Acres.	Remarks.	No. on Plan.	Area in Acres.	Remarks.
689	5·809	Arable.	740	·100	Occupation road.
690	3·355	Arable.	741	·309	Wood.
691	5·137	Arable.	742	·302	Occupation road.
691a	·910	Homestead, &c.	743	·670	Stackyard.
692	25·474	Arable, &c.	744	·400	Brushwood, &c.
693	1·163	Rough pasture.	745	·216	Occupation road.
694	·200	Occupation road.	746	1·626	Wood.
695	7·606	Arable.	747	4·697	Arable.
696	24·211	Arable, &c.	748	·201	House, garden, &c.
697	·991	Rough pasture, &c.	749	8·975	Arable, &c.
698	10·305	Rough pasture.	750	16·031	Arable, &c.
699	·771	Arable.	751	75·096	Rough pasture, &c.
700	4·976	Arable.	752	10·030	Rough pasture, &c.
701	1·332	Rough pasture.	753	43·689	Arable, &c.
702	1·778	Arable.	754	7·384	Rough pasture, &c.
703	10·355	Arable.	755	2·952	Rough pasture, &c.
704	29·864	Arable, &c.	756	21·585	Arable.
705	·684	House and garden.	757	·480	Arable.
706	·203	Garden.	758	2·991	Wood.
707	7·272	Arable.	759	·515	Arable, &c.
708	·220	Houses, garden, &c.	760	·026	House.
709	·124	Garden.	761	6·209	Arable.
710	2·041	Arable.	762	1·369	Arable.
711	11·894	Arable.	763	·302	Houses, garden, &c.
712	2·366	Arable.	764	·468	Pasture.
713	9·855	Arable.	765	10·170	Arable.
714	9·951	Arable.	766	2·335	Wood, &c.
715	4·145	Arable.	767	·481	House and garden.
716	12·348	Arable.	768	37·249	Rough pasture, &c.
717	2497·994	Rough pasture, &c.	769	73·592	Arable.
718	57·403	Parish road.	770	·838	Pasture.
719	·185	House and gardens.	771	·015	House, &c.
720	3·448	Arable.	772	6·007	Arable, &c.
721	137·427	Rough pasture, &c.	773	14·204	Arable.
722	21·116	Arable.	774	·770	Arable.
723	9·036	Arable.	775	·847	Homestead, &c.
724	2·816	Allt Burican.	776	4·714	Arable.
725	3·693	Rough pasture, &c.	777	1·351	Arable.
726	7·683	Arable.	778	4·367	Arable.
727	10·890	Arable.	779	1·349	Arable.
728	1·255	Arable.	780	·578	Homestead, &c.
729	19·181	Arable.	781	24·343	Arable.
730	1·394	Arable.	782	4·684	Allt Duilleachry.
731	3·360	Houses, gardens, &c.	783	7·704	Rough pasture, &c.
732	20·841	Arable.	784	51·591	Arable.
733	7·206	Arable.	785	4·467	Arable.
734	·227	Wood.	786	5·044	Arable.
735	·208	Sheepfold.	787	·252	Gravel.
736	·087	Wood.	788	1·836	Arable.
737	·043	Occupation road.	789	2·143	Arable.
738	·576	Homestead, &c.	790	12·921	Arable.
739	1·579	Wood.			

PARISH OF KILMORY.

No. on Plan.	Area in Acres.	Remarks.	No. on Plan.	Area in Acres.	Remarks.
791	·809	Arable.	842	4·062	Rough pasture.
792	20·109	Arable.	843	9·861	Arable.
793	12·807	Arable.	844	5·453	Arable.
794	5·939	Arable.	845	6·781	Arable.
795	13·992	Arable.	846	27·047	Rough pasture.
796	3·039	Arable.	847	7·976	Arable.
797	·530	Rough pasture.	848	7·490	Arable.
798	6·851	Arable.	849	7·196	Arable.
799	·047	House and ruin.	850	19·998	Arable.
800	1·453	Arable.	851	6·584	Arable.
801	2·531	Arable.	852	1·331	Pasture, &c.
802	7·110	Arable.	853	2·039	Brushwood.
803	·921	Homestead, &c.	854	·164	Pasture.
804	·204	Occupation road.	855	11·075	Water.
805	·676	Arable.	856	1·098	Brushwood.
806	1·148	Houses, garden, &c.	857	9·843	Arable.
807	·673	House, garden, &c.	858	·891	Homestead, &c.
808	11·089	Arable.	859	15·409	Arable.
809	5·664	Arable.	860	5·070	Arable.
810	·606	Arable.	861	·802	Arable.
811	1·010	Houses, garden, &c.	862	·126	Occupation road.
811a	·050	House, &c.	863	·145	Arable.
812	7·733	Arable.	864	·021	House.
813	15·105	Arable.	865	15·854	Arable.
814	·608	Homestead, &c.	866	15·718	Arable.
815	7·246	Arable.	867	·115	House, &c.
816	13·409	Arable.	868	·870	Pasture.
817	·724	Arable.	869	4·730	Arable.
818	10·574	Arable.	870	5·093	Arable.
819	·573	Arable.	871	4·995	Arable.
820	9·596	Rough pasture.	872	5·721	Arable.
821	6·003	Arable.	873	1·331	Homestead, &c.
822	6·546	Arable.	874	·320	Rough pasture.
823	7·619	Arable.	875	7·092	Rough pasture.
824	7·243	Arable, &c.	876	17·804	Arable.
825	·109	Fort.	877	4·402	Rough pasture.
826	6·527	Arable.	878	4·084	Arable.
827	5·359	Arable.	879	·452	Homestead, &c.
828	·573	Homestead, &c.	880	7·666	Arable.
829	·548	Homestead, &c.	881	2·063	Occupation road.
830	·663	Shingle.	882	4·975	Arable.
831	6·513	Arable.	883	6·217	Arable.
832	·105	Rough pasture.	884	·201	Occupation road.
833	5·210	Arable.	885	5·845	Arable.
834	3·979	Rough pasture.	886	5·298	Arable.
835	5·028	Arable.	887	·667	Homestead, &c.
836	·438	Occupation road.	888	13·091	Arable.
837	3·013	Arable.	889	4·787	Rough pasture, &c.
838	8·930	Arable.	890	66·490	Arable.
839	5·828	Rough pasture.	891	5·943	Arable.
840	7·842	Arable.	892	1·374	Homestead, &c.
841	6·110	Rough pasture.	893	7·465	Parish road.

No. on Plan.	Area in Acres.	Remarks.	No. on Plan.	Area in Acres.	Remarks.
894	11·979	Arable.	946	3·315	Arable.
895	19·617	Arable.	947	4·024	Arable.
896	5·308	Arable.	948	3·595	Arable.
897	7·342	Arable.	949	3·876	Arable.
898	6·592	Arable.	950	·610	Occupation road.
899	·148	Occupation road.	951	·516	School, &c.
900	3·435	Arable.	952	1·144	Homestead, &c.
901	3·696	Arable.	953	14·364	Arable.
902	3·135	Arable.	954	·523	Houses, garden, &c.
903	5·949	Arable.	955	20·397	Arable.
904	5·493	Arable.	956	8·653	Arable.
905	5·167	Arable.	957	4·902	Arable.
906	5·090	Arable.	958	5·699	Arable.
907	·607	Homestead, &c.	959	·547	Pasture.
908	3·887	Arable.	960	·061	Garden.
909	4·765	Arable.	961	4·450	Arable.
910	·312	Occupation road.	962	1·433	Rough pasture.
911	·571	Arable.	963	·976	Arable.
912	4·692	Arable.	964	4·257	Arable.
913	10·538	Arable.	965	18·355	Arable.
914	·258	Homestead, &c.	966	·089	Cisterns, &c.
915	10·328	Arable.	967	1·629	Wood.
916	8·734	Arable, &c.	968	8·019	Arable.
917	·631	Pasture, &c.	969	23·665	Arable.
918	52·979	Arable.	970	29·295	Arable.
919	47·714	Arable.	971	44·430	Rough pasture.
920	3·639	Arable.	972	51·982	Rough pasture.
921	5·602	Arable.	973	15·571	Arable.
922	·777	Homestead, &c.	974	·514	Homestead, &c.
923	7·273	Arable.	975	2·040	Slope and stream.
924	8·056	Arable.	976	53·337	Arable, &c.
925	5·707	Arable.	977	·687	Homestead, &c.
926	·878	Houses, garden, &c.	978	37·006	Rough pasture.
927	4·998	Arable.	979	·044	Pasture (islands).
928	4·392	Arable.	980	5·973	Arable.
929	4·088	Arable.	981	16·644	Arable.
930	·491	Homestead, &c.	982	7·150	Arable.
931	4·626	Arable.	983	·214	Homestead, &c.
932	10·230	Arable.	984	3·211	Arable.
933	3·881	Arable.	985	104·403	Rough pasture.
934	3·640	Rough pasture, &c.	986	4·027	Arable.
935	1·722	Arable.	987	3·256	Arable.
936	·122	Burial ground, &c.	988	8·356	Arable.
937	9·332	Arable.	989	·410	Rough pasture.
938	16·041	Arable.	990	4·543	Arable.
939	20·889	Arable.	991	13·887	Arable.
940	1·582	Dam.	992	·418	Homestead, &c.
941	73·225	Arable.	993	3·948	Arable.
942	8·506	Arable.	994	·427	Arable.
943	·971	Homestead, &c.	995	1·987	Homestead, &c.
944	8·904	Arable.	996	·587	Arable.
945	5·843	Arable.	997	11·454	Arable.

No. on Plan.	Area in Acres.	Remarks.	No. on Plan.	Area in Acres.	Remarks.
998	9·913	Arable.	1050	11·112	Rough pasture, &c.
999	8·534	Arable.	1051	1·730	Arable.
1000	1·883	Arable.	1052	2·492	Rough pasture, &c.
1001	4·741	Rough pasture, &c.	1053	4·562	Arable.
1002	2·818	Allt Mor Cloined.	1054	4·772	Arable.
1003	·107	Arable.	1055	5·390	Arable.
1004	1·064	Rough pasture.	1056	5·625	Arable.
1005	2·206	Arable.	1057	·800	Arable.
1006	10·042	Arable.	1058	·699	Rough pasture.
1007	5·659	Arable.	1059	6·842	Arable.
1008	7·490	Arable.	1060	4·189	Arable.
1009	7·849	Arable.	1061	3·857	Arable.
1010	·193	Houses and garden.	1062	10·151	Arable.
1011	15·677	Arable.	1063	29·934	Rough pasture, &c.
1012	37·983	Rough pasture.	1064	·372	Homestead, &c.
1013	25·831	Arable.	1065	8·011	Arable.
1014	·406	Homestead, &c.	1066	8·603	Arable.
1015	·384	Occupation road.	1067	·541	Houses, gardens, &c.
1016	11·254	Arable.	1068	·237	Garden.
1017	2·513	Arable.	1069	1·129	Houses, gardens, &c.
1018	4·961	Rough pasture, &c.	1070	7·271	Arable, &c.
1019	2·310	Rough pasture, &c.	1071	5·607	Arable.
1020	·461	Arable.	1072	·196	Houses, &c.
1021	·103	Occupation road.	1073	2·876	Wood.
1022	4·713	Arable.	1074	·699	Rough pasture, &c.
1023	·660	Houses, gardens, &c.	1075	4·734	Arable.
1024	·392	Houses, gardens, &c.	1076	5·456	Rough pasture, &c.
1025	7·380	Arable.	1077	3·863	Arable.
1026	7·395	Arable.	1078	11·805	Arable.
1027	5·904	Arable.	1079	4·881	Arable.
1028	14·529	Kilmory Water.	1080	4·959	Arable.
1029	6·901	Arable.	1081	·353	Rough pasture.
1030	11·072	Arable.	1082	4·590	Arable.
1031	21·631	Arable.	1083	2·734	Arable.
1032	·516	Homestead, &c.	1084	1·232	Occupation road.
1033	·508	Arable.	1085	5·838	Arable.
1034	6·825	Arable.	1086	10·752	Arable.
1035	1·020	Arable.	1087	·184	Garden.
1036	21·782	Arable, &c.	1088	1·040	Rough pasture.
1037	1·691	Arable, &c.	1089	·286	Garden, &c.
1038	·931	Arable.	1090	3·620	Arable.
1039	9·510	Arable.	1091	1·749	Rough pasture, &c.
1040	9·368	Rough pasture.	1092	6·598	Arable.
1041	1·627	Rough pasture.	1093	8·860	Arable.
1042	21·158	Wood.	1094	2·754	Arable.
1043	26·129	Arable.	1095	1·045	Houses, gardens, &c.
1044	20·230	Arable.	1096	15·295	Arable.
1045	39·245	Rough pasture, &c.	1097	·753	Houses, gardens, &c.
1046	10·041	Arable.	1098	1·357	Arable.
1047	·787	Arable.	1099	·753	Houses, gardens, &c.
1048	·649	Homestead, &c.	1100	8·291	Wood.
1049	4·363	Arable.	1101	4·556	Arable.

No. on Plan.	Area in Acres.	Remarks.	No. on Plan.	Area in Acres.	Remarks.
1102	4·308	Arable.	1154	6·105	Rough pasture.
1103	·414	Rough pasture, &c.	1155	6·582	Arable.
1104	1·604	Pasture.	1156	·868	Arable.
1105	·094	Occupation road.	1157	8·031	Arable.
1106	·105	House, &c.	1158	18·999	Arable.
1107	·052	House.	1159	14·217	Arable.
1108	7·201	Pasture.	1160	·103	House and garden.
1109	7·461	Rough pasture, &c.	1161	1·826	Water (tidal).
1110	·731	Pasture.	1161a	·477	Foreshore of tidal water.
1111	6·518	Arable.	1162	8·534	Rough pasture, &c.
1112	24·942	Shingle.	1163	11·242	Arable.
1113	4·559	Rough pasture.	1164	·243	Occupation road.
1114	10·335	Arable.	1165	3·792	Rough pasture.
1115	5·770	Arable.	1166	22·178	Arable.
1116	1·326	Rough pasture.	1167	·130	Garden, &c.
1117	7·082	Arable.	1168	·664	Dam.
1118	·585	Homestead, &c.	1169	15·639	Arable, &c.
1119	6·755	Arable.	1170	8·948	Rough pasture.
1120	1·628	Rough pasture.	1171	20·982	Arable.
1121	3·716	Arable.	1172	·446	House and garden.
1122	12·656	Arable.	1173	22·024	Arable.
1123	·275	House and garden.	1174	4·165	Arable.
1124	·812	Rough pasture.	1175	3·278	Pasture and slope.
1125	14·344	Arable.	1176	48·122	Arable.
1126	·466	Arable.	1177	·202	Pasture.
1127	·041	House.	1178	15·761	Pasture and slope.
1128	7·030	Rough pasture.	1179	1·578	Public road.
1129	3·758	Arable.	1180	·075	House, &c.
1130	·515	Public road.	1181	10·143	Arable.
1131	·157	Houses and garden.	1182	2·337	Sand.
1132	7·243	Arable.	1183	31·728	Arable.
1133	4·767	Rough pasture.	1184	7·896	Arable.
1134	9·973	Arable.	1185	7·378	Arable.
1135	1·214	Houses, garden, &c.	1186	5·893	Arable.
1136	2·817	Arable.	1187	·560	Arable.
1137	·713	Occupation road.	1188	·548	Homestead, &c.
1138	·203	Wood.	1189	·823	Arable.
1139	·722	Arable.	1190	·268	Occupation road.
1140	2·101	Homestead, &c.	1191	4·098	Arable.
1141	11·950	Arable.	1192	1·376	Occupation road.
1142	·266	Arable.	1193	·185	House, garden, &c.
1143	·174	Dam.	1194	12·670	Arable.
1144	·552	Arable.	1195	9·161	Arable.
1145	·659	Wood.	1196	·459	Rough pasture.
1146	·171	Occupation road.	1197	9·947	Arable.
1147	·268	Wood.	1198	2·382	Rough pasture.
1148	·235	House and garden.	1199	10·957	Arable.
1149	39·916	Arable.	1200	10·573	Arable.
1150	1·542	Dam.	1200a	1·323	Rough pasture, &c.
1151	4·209	Rough pasture.	1201	·678	Rough pasture.
1152	·669	Arable.	1202	1·054	Rough pasture, &c.
1153	·030	Occupation road.			

No. on Plan.	Area in Acres.	Remarks.	No. on Plan.	Area in Acres.	Remarks.
1203	5·397	Arable.	1255	·327	Arable.
1204	4·807	Arable.	1256	1·936	Public road.
1205	·418	Rough pasture.	1257	1·654	Arable.
1206	5·361	Rough pasture.	1258	·517	Homestead, &c.
1207	10·488	Arable.	1259	12·676	Arable.
1208	·297	House, garden, &c.	1260	7·347	Arable.
1209	5·577	Arable.	1261	·643	Homestead, &c.
1210	5·856	Arable.	1262	·033	House.
1211	2·605	Occupation road.	1263	·620	Arable.
1212	10·060	Arable.	1264	·128	House and garden.
1213	15·449	Arable, &c.	1265	2·257	Rough pasture.
1214	1·153	Rough pasture.	1266	·439	Wood.
1215	2·667	Arable.	1267	·363	Arable.
1216	·360	Rough pasture.	1268	·202	Wood.
1217	2·385	Arable.	1269	·131	Wood.
1218	10·897	Arable.	1270	1·603	Homestead, &c.
1219	3·178	Rough pasture.	1271	·113	Houses, &c.
1220	2·398	Rough pasture.	1272	·255	Wood.
1221	·360	Whins, &c. (island).	1273	·483	Garden.
1222	8·180	Arable.	1274	·174	Wood.
1223	16·611	Arable.	1275	21·409	Arable.
1224	1·920	Rough pasture.	1276	·202	House and garden.
1225	85·901	Arable.	1277	7·136	Wood.
1226	·278	House and garden.	1278	·733	Arable.
1227	25·392	Arable.	1279	·035	House, &c.
1228	28·409	Arable.	1280	·215	House, garden, &c.
1229	7·790	Wood, &c.	1281	·252	Arable.
1230	1·685	Wood, &c.	1282	·100	House and garden.
1231	·059	Islands.	1283	·721	Wood.
1232	·185	Wood.	1284	4·349	Wood.
1233	·182	Wood (islands).	1285	·823	Arable, &c.
1234	9·681	Arable.	1286	·076	Houses.
1235	·800	Rough pasture.	1287	2·166	Arable.
1236	3·008	Arable.	1288	2·730	Arable.
1237	·246	Pasture.	1289	4·210	Arable.
1238	3·484	Arable.	1290	12·205	Wood.
1239	·538	Arable.	1291	1·878	Arable.
1240	1·354	Arable.	1292	·039	Houses, &c.
1241	1·997	Arable.	1293	·391	House, garden, &c.
1242	3·004	Arable.	1294	5·117	Arable.
1243	·441	Church, &c.	1295	·027	Houses.
1244	·075	Pasture.	1296	4·234	Arable.
1245	·638	Houses, garden, &c.	1297	·955	Arable.
1246	·398	Arable.	1298	·057	Houses.
1247	·333	Arable.	1299	·307	Houses and garden.
1248	·080	Wood.	1300	·130	House and garden.
1249	1·306	Arable and slope.	1301	6·997	Arable.
1250	5·335	Arable.	1302	5·333	Arable.
1251	3·468	Rough pasture.	1303	5·506	Arable.
1252	2·917	Arable.	1304	11·891	Arable.
1253	·168	House, garden, &c.	1305	8·122	Arable.
1254	·081	House, &c.	1306	·540	Occupation road.

PARISH OF KILMORY.

No. on Plan.	Area in Acres.	Remarks.	No. on Plan.	Area in Acres.	Remarks.
1307	9.114	Arable.	1359	1.298	Homestead, &c.
1308	9.081	Arable.	1360	7.528	Arable.
1309	6.217	Arable.	1361	1.607	Arable.
1310	11.103	Arable.	1362	8.830	Arable.
1311	10.811	Arable.	1363	3.940	Arable.
1312	.260	Houses, gardens, &c.	1364	9.087	Arable.
1313	.572	Wood.	1365	4.863	Arable.
1314	.433	Pasture.	1366	2.777	Public road.
1315	21.466	Arable.	1367	331.632	Rough pasture.
1316	18.428	Arable.	1368	31.138	Arable.
1317	2.500	Rough pasture.	1369	60.572	Arable.
1318	6.874	Arable.	1370	.207	Houses and garden.
1319	9.426	Arable.	1371	1.106	Homestead, &c.
1320	4.100	Arable.	1372	12.861	Arable.
1321	6.786	Arable.	1373	6.749	Arable.
1322	4.308	Arable.	1374	3.825	Arable.
1323	1.666	Public road.	1375	.759	Houses, gardens, &c.
1324	1.768	Arable.	1376	.585	Arable.
1325	5.137	Arable.	1377	6.565	Arable.
1326	8.480	Arable.	1378	5.013	Arable.
1327	.364	Houses, garden, &c.	1379	3.636	Arable.
1328	1.650	Arable.	1380	6.133	Arable.
1329	.077	Occupation road.	1381	24.494	Rough pasture.
1330	5.781	Arable.	1381a	4.037	Arable.
1331	11.953	Arable.	1382	.305	Arable.
1332	12.573	Arable.	1382a	1.529	Homestead, &c.
1333	16.787	Rough pasture.	1383	.981	Arable.
1334	8.745	Arable.	1384	7.285	Arable.
1335	7.161	Arable.	1384a	.589	Rough pasture.
1336	13.982	Arable.	1385	5.166	Arable.
1337	8.019	Arable.	1386	3.269	Arable, &c.
1338	7.310	Arable.	1387	.325	House, garden, &c.
1339	.969	Houses, gardens, &c.	1388	.120	Arable.
1340	6.465	Arable.	1389	.318	Arable.
1341	6.811	Arable.	1390	.194	Arable.
1342	.943	Occupation road.	1391	3.258	Arable.
1343	1.084	Homestead, &c.	1392	4.590	Arable.
1344	3.776	Shingle and gravel.	1393	.240	House, garden, &c.
1345	.614	Pasture.	1394	5.482	Arable.
1346	10.682	Arable.	1395	5.510	Arable.
1347	.252	Houses and garden.	1396	6.098	Arable.
1348	7.022	Arable.	1397	4.413	Arable.
1349	13.572	Arable.	1398	2.914	Arable.
1350	3.136	Arable.	1399	18.399	Arable.
1351	.314	Homestead, &c.	1400	.324	Houses, &c.
1352	.776	Rough pasture.	1401	4.433	Arable.
1353	9.803	Arable.	1402	4.361	Arable.
1354	5.262	Arable.	1403	3.536	Arable.
1355	5.707	Arable.	1404	9.372	Arable.
1356	6.049	Arable.	1405	12.561	Arable.
1357	6.909	Arable.	1406	2.610	Arable.
1358	7.204	Arable.	1407	7.952	Arable.

No. on Plan.	Area in Acres.	Remarks.	No. on Plan.	Area in Acres.	Remarks.
1408	14·002	Arable.	1460	5·790	Arable.
1409	3·732	Arable.	1461	·224	Houses and garden.
1410	13·934	Arable.	1462	8·314	Arable.
1411	13·237	Arable.	1463	·312	Houses, gardens, &c.
1142	·311	Houses, &c.	1464	·338	Houses, gardens, &c.
1413	1·047	Arable.	1465	8·291	Arable.
1414	·194	Arable.	1466	2·564	Arable.
1415	·047	House and garden.	1467	4·435	Arable.
1416	12·359	Arable.	1468	1·725	Houses, gardens, &c.
1417	7·848	Arable.	1469	3·796	Arable.
1418	6·560	Arable.	1470	1·505	Rough pasture.
1419	2·876	Arable.	1471	23·646	Arable.
1420	9·746	Arable.	1472	·015	House, &c.
1421	28·984	Rough pasture.	1473	19·481	Arable.
1422	6·024	Arable.	1474	3·494	Rough pasture, &c.
1423	4·724	Arable.	1475	5·689	Arable.
1424	5·646	Arable.	1476	14·362	Arable.
1425	5·253	Arable.	1477	·650	Rough pasture.
1426	·352	Houses, garden, &c.	1478	14·038	Arable.
1427	·381	Arable.	1479	5·853	Arable.
1428	·466	Occupation road.	1480	4·659	Arable.
1429	7·025	Arable.	1481	8·136	Arable.
1430	·180	Houses and garden.	1482	·962	Occupation road.
1431	6·297	Arable.	1483	8·464	Arable.
1432	4·529	Arable.	1484	8·030	Arable.
1433	4·947	Arable.	1485	7·226	Arable.
1434	4·950	Arable.	1486	31·891	Arable.
1435	9·548	Arable.	1487	5·058	Arable.
1436	2·653	Arable.	1488	8·424	Rough pasture.
1437	2·262	Arable.	1489	2·754	Arable.
1438	·186	Rough pasture.	1490	·272	Occupation road.
1439	·305	Arable.	1491	5·354	Arable.
1440	·041	Houses.	1491a	1·157	Wood.
1441	·607	Arable.	1492	7·447	Arable.
1442	·577	Arable.	1493	·398	Houses, garden, &c.
1443	·216	House and yard.	1494	4·643	Arable.
1444	·135	Houses and garden.	1495	3·443	Arable.
1445	3·271	Arable.	1496	3·087	Arable.
1446	1·689	Arable.	1497	·138	Rough pasture.
1447	10·944	Arable.	1498	2·631	Arable.
1448	1·939	Rough pasture.	1499	13·330	Arable.
1449	2·241	Rough pasture.	1500	3·533	Arable.
1450	12·501	Arable.	1501	1·065	Rough pasture, &c.
1451	·332	Houses, garden, &c.	1502	2·625	Arable.
1452	·756	Homestead, &c.	1503	4·568	Arable.
1453	·198	Occupation road.	1504	·181	Arable.
1454	5·888	Arable.	1505	·139	Occupation road.
1455	7·487	Arable.	1506	·065	Houses and garden.
1456	·690	Arable.	1507	6·493	Arable.
1457	6·293	Arable.	1508	13·647	Arable.
1458	·341	Houses, garden, &c.	1509	11·564	Arable.
1459	·307	Houses, gardens, &c.	1510	·750	Houses, garden, &c.

No. on Plan.	Area in Acres.	Remarks.	No. on Plan.	Area in Acres.	Remarks.
1511	3·036	Houses, gardens, &c.	1563	7·542	Arable.
1512	8·629	Arable.	1564	109·420	Rough pasture, &c.
1513	10·236	Arable.	1565	10·182	Arable.
1514	1·207	Brushwood, &c.	1566	1·642	Rough pasture, &c.
1515	1·282	Pasture and slope.	1567	13·408	Arable.
1516	6·150	Arable.	1568	1·545	Rough pasture, &c.
1517	9·498	Arable.	1569	6·054	Arable.
1518	7·111	Arable.	1570	1·110	Rough pasture, &c.
1519	·192	House, garden, &c.	1571	·816	Rough pasture, &c.
1520	1·976	Arable.	1572	3·610	Arable.
1521	·208	House and garden.	1573	8·741	Arable.
1522	4·488	Arable.	1574	·221	House, garden, &c.
1523	3·659	Arable.	1575	1·011	Arable.
1524	4·848	Arable.	1576	·033	House.
1525	1·749	Arable.	1577	·451	Rough pasture.
1526	·649	Houses, gardens, &c.	1578	·208	Arable.
1527	2·559	Arable.	1579	·071	Gardens, &c.
1528	8·084	Arable.	1580	1·729	Arable.
1529	9·805	Arable.	1581	·465	House, garden, &c.
1530	·159	Houses and garden.	1582	1·271	Arable.
1531	3·865	Wood, &c.	1583	1·480	Arable.
1532	12·738	Wood, &c.	1584	3·340	Rough pasture.
1533	·873	Arable.	1585	4·746	Arable.
1534	12·354	Arable.	1586	2·581	Arable.
1535	3·584	Arable.	1587	5·182	Arable.
1536	4·991	Arable.	1588	5·219	Arable.
1537	·105	House and garden.	1589	3·629	Arable.
1538	3·110	Arable.	1590	·017	House.
1539	2·715	Arable.	1591	4·566	Arable.
1540	5·324	Arable.	1592	3·297	Arable.
1541	5·774	Arable.	1593	6·291	Wood.
1542	3·705	Arable.	1594	6·311	Arable.
1543	4·383	Arable.	1595	·349	Pasture.
1544	5·016	Arable.	1596	2·678	Arable.
1545	5·050	Arable.	1597	16·012	Arable.
1546	5·877	Arable.	1598	28·901	Rough pasture, &c.
1547	·168	House, garden, &c.	1599	4·638	Arable.
1548	·166	Arable.	1600	·302	House and garden.
1549	·320	Houses, garden, &c.	1601	·580	Wood.
1550	3·692	Arable.	1602	7·423	Arable.
1551	5·596	Arable.	1603	·523	Gardens.
1552	5·036	Arable.	1604	64·314	Rough pasture.
1553	5·847	Arable.	1605	5·601	Arable.
1554	6·713	Arable.	1606	·008	House.
1555	10·521	Arable.	1607	4·318	Arable.
1556	·398	Houses, garden, &c.	1608	4·657	Arable.
1557	5·334	Arable.	1609	3·357	Arable.
1558	2·352	Arable.	1610	4·878	Arable.
1559	1·165	Allt Mor.	1611	·856	Houses, garden, &c.
1560	·128	House, garden, &c.	1612	33·225	Wood.
1561	12·284	Arable.	1613	7·497	Arable.
1562	·384	House and garden.	1614	·099	Arable.

No. on Plan.	Area in Acres.	Remarks.	No. on Plan.	Area in Acres.	Remarks.
1615	·369	Houses, garden, &c.	1666	1·155	Arable.
1616	4·560	Arable.	1667	1·757	Arable.
1617	2·629	Arable.	1668	8·027	Arable.
1618	·171	Occupation road.	1669	·100	Occupation road.
1619	5·377	Arable.	1670	·261	Houses, gardens, &c.
1620	5·477	Arable.	1671	2·295	Arable and slope.
1621	·805	Occupation road.	1672	3·541	Arable.
1622	16·607	Arable.	1673	8·728	Arable.
1623	13·301	Arable.	1674	12·765	Arable.
1624	·937	Rough pasture.	1675	4·263	Arable.
1625	4·839	Rough pasture.	1676	·145	Arable.
1626	5·554	Arable.	1677	·024	House and ruin.
1627	8·899	Arable.	1678	·452	Rough pasture.
1628	2·032	Arable.	1679	2·496	Rough pasture.
1629	2·949	Arable.	1680	·576	Rough pasture.
1630	8·060	Arable.	1681	8·892	Arable, &c.
1631	8·616	Arable.	1682	11·948	Arable.
1632	3·247	Arable.	1683	·602	Houses, garden, &c.
1633	·247	Houses, garden, &c.	1684	5·497	Arable.
1634	4·554	Arable.	1685	5·807	Parish road.
1635	1·509	Occupation road.	1686	2·050	Arable.
1636	6·239	Arable.	1687	4·744	Arable.
1637	4·343	Arable.	1688	3·748	Arable.
1638	3·872	Arable.	1689	1·406	Houses, gardens, &c.
1638a	2·560	Arable.	1690	5·765	Arable.
1639	6·735	Arable.	1691	4·981	Arable.
1640	5·200	Arable.	1692	8·289	Rough pasture, &c.
1641	·125	Houses, &c.	1693	2·603	Arable.
1642	·611	Houses, garden, &c.	1694	·199	House and garden.
1643	·431	Arable.	1695	·853	Arable.
1644	·759	Arable.	1696	·402	House, garden, &c.
1645	·334	Houses, garden, &c.	1697	·874	Arable.
1646	7·577	Arable.	1698	3·204	Arable.
1647	·297	Houses, &c.	1699	·096	House and garden.
1648	1·121	Rough pasture.	1700	1·569	Rough pasture.
1649	11·014	Arable.	1701	3·314	Arable.
1650	·375	Houses, garden, &c.	1702	7·901	Rough pasture, &c.
1651	18·109	Arable.	1703	·026	House.
1652	5·766	Arable, &c.	1704	·926	Water (tidal).
1653	·441	Houses, &c.	1705	1·180	Shingle.
1654	4·759	Arable.	1706	5·919	Arable.
1655	7·003	Arable.	1707	·085	House, garden, &c.
1656	·132	Occupation road.	1708	4·996	Arable.
1657	·115	House and garden.	1709	3·266	Arable.
1658	1·138	Arable.	1710	4·881	Arable.
1659	7·448	Rough pasture.	1711	5·638	Pasture.
1660	·420	Houses, garden, &c.	1712	3·418	Arable.
1661	·045	Occupation road.	1713	7·824	Arable.
1662	3·489	Arable.	1714	24·287	Rough pasture, &c.
1663	2·593	Rough pasture.	1715	6·618	Arable.
1664	3·345	Arable.	1716	5·799	Arable.
1665	4·894	Arable.	1717	6·898	Arable.

PLADDA ISLAND.

Acres.

ON SIX-INCH SCALE ONLY.

28·040	Moorland, &c.
24·430	Foreshore.
52·470	Area of Pladda Island.

RECAPITULATION FOR THE PARISH.

66983·817	Land.
115·917	Public roads.
1078·866	Foreshore.
.477	Foreshore of tidal water.
279·991	Water.
5·619	Tidal water.
68464·687	Total area of the Parish of Kilmory, in the County of Bute.

INDEX TO PLACES


IN THE

PARISH OF KILMORY.

COUNTY OF BUTE.

Name of Place.	No. of Sheet.		Descriptive Remarks.
	6-inch scale.	25·344-inch scale.	
Auchagallon	CCXLVIII	3	Several farmsteadings.
Achavoulin	CCLIII.	4	A farmsteading.
Auchenhew	CCLIX.	„	Six farmsteadings.
Ballymichael	CCXLVIII	12	Four farmsteadings.
Balmoral Cottages	„	16	Dwelling houses.
Birchburn	„	„	A village.
Ballygown	CCLIII.	4	Three farmsteadings.
Burican	CCLIV.	9	A farmsteading.
Bennecarrigan	„	13	Three farmsteadings.
Ballymeanochglen	CCLV.	„	A farmsteading.
Burnside	„	„	A farmsteading.
Bennecarrigan Farm	CCLIX.	1	A farmsteading.
Ballymeanoch	CCLX.	„	Eight farmsteadings.
Clauchan Farm	CCXLVIII	16	A farmhouse.
Cor-na-beithe	CCLIII.	8	Two farmsteadings.
Corrieravie	„	16	Fourteen farmsteadings.
Corrieravie Muir	CCLIV.	9	Four farmsteadings.
Cloined	„	14	Eight farmsteadings.
Columbkille	CCLV.	13	A farmsteading.
Clauchog	CCLIX.	2	Three farmsteadings.
Clauchog Farm	„	„	
Dereneneach	CCXLVIII	3	A farmsteading.
Drumadoon	CCLIII.	3	A farmsteading.
Drimiginar	„	4	Several farmsteadings.
Dippin	„	14	Six farmsteadings.
Dippin Lodge	„	„	
Drimlabarra	CCLX.	1	Eight farmsteadings.
East Bennan	CCLIX.	3	Nine farmsteadings.
Glaister	CCXLVIII	4	Two farmsteadings.
Glenree Mill	CCLIV.	9	An old farmsteading.
High Clauchog	„	14	Four farmsteadings.
High Cloined	„	„	A farmsteading.
High Kilmory	CCLIX.	2	Eight farmsteadings.
Kilpatrick	CCLIII.	7	Ten farmsteadings.
Kildonan	CCLX.	1	Six farmsteadings.
Kilbride Bennan	CCLIX.	2	Four farmsteadings.
Lagh Clauchog	CCLIV.	14	Five farmsteadings.
Levencorroch	CCLIX.	4	Several farmsteadings.
Little Mill	„	„	Two cottages.
Lagh Kilmory	„	„	A hamlet.
Machrie	CCXLVIII	3	Two farmsteadings.

Name of Place.	No. of Sheet.		Descriptive Remarks.
	6-inch scale.	25·344-inch scale.	
Machrie Farm - - -	CCXLVIII	7	
Margareoch - - -	CCLIV.	9	An old farmsteading.
Marganish - - -	CCLV.	13	A farmsteading.
North Feorline - - -	CCLIII.	4	Several farmsteadings, &c.
Pien - - -	CCXLVIII	16	Two farmsteadings.
Shedog Farm - - -	"	"	
Shedog - - -	"	"	A village.
South Feorline - - -	CCLIII.	3	A farmsteading.
Slidery - - -	CCLIV.	13	Twenty farmsteadings.
Smuraig - - -	"	16	An old farmsteading.
Shannochie - - -	CCLIX.	3	Eight farmsteadings.
Tormore - - -	CCXLVIII	11	Twelve farmsteadings.
Traighliath - - -	"	12	Dwelling houses.
Torbeg - - -	"	15	Ten farmsteadings.
Torrylinn - - -	CCLIX.	2	Four farmsteadings.
West Bennan - - -	"	3	Twelve farmsteadings.



LONDON :
Printed by GEORGE E. FYRE and WILLIAM SPOTTISWOODE,
Printers to the Queen's most Excellent Majesty.
For Her Majesty's Stationery Office.

10

ORDNANCE SURVEY OF SCOTLAND.

BOOK OF REFERENCE TO THE PLAN

OF THE

PARISH OF KILMUIR

(ISLAND OF SKYE),

IN THE

COUNTY OF INVERNESS,

CONTAINING 35034·980 ACRES.

COLONEL A. C. COOKE, C.B., R.E.,

DIRECTOR-GENERAL OF THE ORDNANCE SURVEYS.



LONDON :

PRINTED BY GEORGE E. EYRE AND WILLIAM SPOTTISWOODE,

PRINTERS TO THE QUEEN'S MOST EXCELLENT MAJESTY.

FOR HER MAJESTY'S STATIONERY OFFICE.

1878.

Price Two Shillings.

[7412-50.-7/78.]

:

,

3

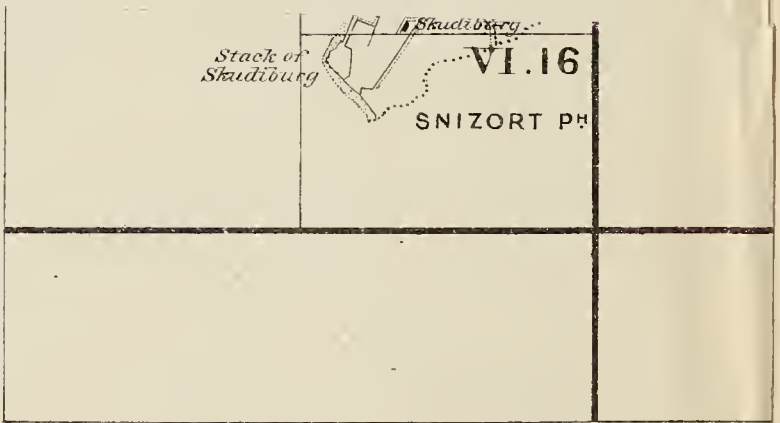
9

t

*F.
C.
W.
of
S.*

he

OR



The $\frac{1}{2500}$ scale Survey

EXPLANATORY REMARKS

The scale of the Parish Plans is the 1-2500th of the actual length on the ground, and is equal to 25·344 inches to a mile, or 3·157 chains to an inch, which is very approximately equal to one square inch to one acre, the square of 1·0018 inch being equal to one acre.

The length of each sheet is 1½ miles, and the width 1 mile, the area of each sheet is therefore 960 acres.

Each enclosure has a reference number to the area which is given in this Book.

The Braces (*f*) on the plans are to indicate that the spaces so braced are included under the same reference number.

The Altitudes in feet above the Mean Level of the Sea are written thus—31·4.

The Scale of the Plans of the County is 6 inches to a mile, and each sheet contains the same area as 16 sheets of the Parish Plans. There is therefore a double reference number to each sheet, as VI. 9., the Roman Numerals referring to the County Plans, the Arabic Figures to the Parish Plans.

The dimensions of the sheets on the Six-inch scale being four miles by six miles, the area is twenty-four square miles, equal to 15,360 acres.

The following are the characters employed on the Ordnance Plans on the Scales of 1-2500, and 6 inches to a mile :—

County Names	C	Hundreds or Wards	W
Parishes	P	Townships	T
Extra Parochial	E	Division of Townships	T
Antiquities		<div style="display: flex; align-items: center;"> <div style="font-size: 3em; margin-right: 5px;">{</div> <div> <p style="margin: 0;">ROMAN</p> <p style="margin: 0;"><i>Druidical or Saxon</i></p> <p style="margin: 0;"><i>Norman or Subsequent</i></p> </div> </div>	

The descriptions of the boundaries are shown by the following initials :—

Centre of Stream	<i>C.S.</i>	Centre of Fence	<i>C.F.</i>
Centre of Road	<i>C.R.</i>	Top of Cop	<i>T.C.</i>
Side of Stream or Drain ...	<i>S.S.</i> or <i>S.D.</i>	Centre of Wall	<i>C.W.</i>
Root of Hedge	<i>R.H.</i>	Defaced	<i>Def.</i>
Face of Wall	<i>F.W.</i>	Track of Stream.....	<i>T.S.</i>
Undefined.....			<i>Und.</i>

Where a change occurs in the boundaries, the symbol [o—o] is used to show the part at which the change takes place.

N.B.—To convert Decimal Fractions of an Acre into Roods and Perches, multiply the decimal first by 4 and then by 40, preserving the same number of decimals in the product.

Examples—	Acres. 633'357 <hr style="width: 50px; margin: 0 auto;"/> 4 <hr style="width: 50px; margin: 0 auto;"/> 1'428 40	Acres. 527'013 <hr style="width: 50px; margin: 0 auto;"/> 4 <hr style="width: 50px; margin: 0 auto;"/> ·052 40	
A. R. P.	<hr style="width: 50px; margin: 0 auto;"/> 17'120	A. R. P. <hr style="width: 50px; margin: 0 auto;"/> 2'080	
633	1	17	

TABLE

FOR CONVERTING DECIMAL PARTS OF AN ACRE INTO ROODS AND PERCHES.

Perch.	0 Rood.	1 Rood.	2 Roods.	3 Roods.	Perch.	0 Rood.	1 Rood.	2 Roods.	3 Roods.
0	·000	·250	·500	·750	21	·131	·381	·631	·881
1	·006	·256	·506	·756	22	·137	·387	·637	·887
2	·012	·262	·512	·762	23	·144	·394	·644	·894
3	·019	·269	·519	·769	24	·150	·400	·650	·900
4	·025	·275	·525	·775	25	·156	·406	·656	·906
5	·031	·281	·531	·781	26	·162	·412	·662	·912
6	·037	·287	·537	·787	27	·169	·419	·669	·919
7	·044	·294	·544	·794	28	·175	·425	·675	·925
8	·050	·300	·550	·800	29	·181	·431	·681	·931
9	·056	·306	·556	·806	30	·187	·437	·687	·937
10	·062	·312	·562	·812	31	·194	·444	·694	·944
11	·069	·319	·569	·819	32	·200	·450	·700	·950
12	·075	·325	·575	·825	33	·209	·456	·706	·956
13	·081	·331	·581	·831	34	·212	·462	·712	·962
14	·087	·337	·587	·837	35	·216	·469	·719	·969
15	·094	·344	·594	·844	36	·225	·475	·725	·975
16	·100	·350	·600	·850	37	·231	·481	·731	·981
17	·106	·356	·606	·856	38	·237	·487	·737	·987
18	·112	·362	·612	·862	39	·244	·494	·744	·994
19	·119	·369	·619	·869	40	·250	·500	·750	1·000
20	·125	·375	·625	·875					

PARISH OF KILMUIR

(ISLAND OF SKYE),

IN THE

COUNTY OF INVERNESS.

No. on Plan.	Area in Acres.	Remarks.	No. on Plan.	Area in Acres.	Remarks.
1	2.797	Heathy pasture.	36	12.172	Arable and rough pasture.
2	1.538	Pasture.			
3	4.975	Pasture, &c.	37	.783	Road.
4	1.521	Pasture.	38	13.652	Arable, houses, &c.
5	11.183	Pasture, house, &c.	39	7.148	Arable, houses, &c.
6	11.495	Arable.	40	8.958	Arable, houses, &c.
7	.224	Houses and stack-yard.	41	12.047	Pasture, &c.
			42	2.656	Pasture, &c.
8	.571	Arable.	43	7.570	Arable and rough pasture.
9	2.075	Arable, rough pasture, &c.	44	10.542	Arable.
10	.887	Arable.	45	11.741	Pasture.
11	13.681	Arable, houses, &c.	46	13.318	Arable.
12	17.911	Arable, &c.	47	5.855	Arable and rough pasture.
13	2.278	Arable.			
14	48.480	Moss.	48	1.552	Pasture and houses.
15	154.713	Pasture, house, &c.	49	2.157	Houses, garden, &c.
16	4.741	Pasture.	50	4.619	Arable.
17	15.520	Pasture.	51	3.764	Loch Cleat.
18	2.140	Arable.	52	2.830	Pasture.
19	.392	Pasture.	53	.869	Pasture.
20	.309	Pasture.	54	4.054	Pasture.
21	6.579	Arable.	55	3.336	Pasture.
22	18.984	Arable, houses, &c.	56	1.510	Pasture.
23	13.056	Arable and rough pasture.	57	1.182	Pasture.
			58	12.805	Pasture.
24	12.697	Arable, houses, &c.	59	3.105	Pasture.
25	.165	Stackyard.	60	4.875	Pasture.
26	12.919	Arable and houses.	61	1.412	Pasture.
27	1.908	Arable.	62	18.575	Pasture, &c.
28	33.738	Rough pasture.	63	2.340	Heathy pasture.
29	.138	Houses and stack-yard.	64	3.732	Rough pasture.
			65	.214	Houses, garden, &c.
30	2.415	Arable.	66	1.828	Pasture.
31	6.841	Arable.	67	1.769	Pasture.
32	4.566	Arable.	68	5.810	Pasture, &c.
33	1.049	Houses, garden, &c.	69	2.461	Pasture.
34	1.137	Arable.	70	2.896	Pasture.
35	1.298	Houses, garden, &c.	71	4.671	Arable, house, &c.

PARISH OF KILMUIR.

No. on Plan.	Area in Acres.	Remarks.	No. on Plan.	Area in Acres.	Remarks.
72	2·877	Arable.	114	4·003	Arable, houses, &c.
73	3·877	Arable.	115	4·542	House, rough pasture, &c.
74	3·049	Arable.	116	5·255	River (part of).
75	·448	Arable, house, &c.	117	10·413	Arable, houses, &c.
76	·579	Arable and houses.	118	2·112	Arable.
77	13·760	Arable.	119	·271	Arable.
78	35·851	Rough pasture.	120	13·153	Arable, houses, &c.
79	4·079	Arable, moss, &c.	121	38·162	Pasture, houses, &c.
80	2·972	Arable, house, &c.	122	4·190	Pasture.
80a	4·523	Arable, houses, &c.	123	9·887	Pasture.
81	1·890	Rough pasture.	123a	1·629	Pasture.
82	1·788	Rough pasture.	124	4·250	Pasture.
83	·571	Arable.	125	5·826	Pasture.
84	2·562	Arable.	126	4·535	Arable.
85	1·722	Arable, house, &c.	127	1·843	Arable.
85a	1·143	Arable, house, &c.	128	1·106	Arable.
86	1·185	Arable, house, &c.	129	1·580	Arable.
87	1·017	Arable, house, &c.	130	1·665	Arable.
88	1·251	Arable, house, &c.	131	7·602	Rough pasture.
89	1·229	Arable, house, &c.	132	1·173	Pasture.
90	1·818	Arable, house, &c.	133	11·959	Arable, houses, &c.
91	1·010	Arable.	134	·746	Houses, arable, &c.
92	2·355	Pasture, houses, &c.	135	·491	Arable.
92a	2·876	Arable, house, &c.	136	2·232	Houses, rough pasture, &c.
93	2·906	Arable, house, &c.	137	2·201	Arable, houses, &c.
93a	3·502	Arable, houses, &c.	137a	·609	Arable, &c.
94	4·643	Arable.	138	4·291	Arable.
95	·546	Pasture.	139	5·276	Arable.
96	14·758	Arable, houses, &c.	140	11·171	Arable, house, &c.
96a	15·519	Arable, houses, &c.	141	13·061	Arable, rough pasture, &c.
97	1·028	Pasture.	142	·538	Arable.
98	4·012	Arable.	143	·406	Houses, arable, &c.
99	1·201	Arable.	144	·802	Arable.
100	3·157	Arable.	144a	·202	Arable.
101	4·499	Arable.	145	1·337	Arable and house.
101a	·410	Road.	146	·261	Arable.
102	14·102	Arable, houses, &c.	146a	·542	Houses, arable, &c.
102a	14·546	Arable, houses, &c.	147	4·121	Arable, house, &c.
103	·205	Pasture.	147a	10·213	Arable, rough pasture, &c.
104	3·561	Pasture.	148	9·631	Arable, rough pasture, &c.
105	1·792	Arable.	148a	1·113	Arable.
106	5·837	Arable and rough pasture.	149	·526	Arable and house.
107	3·084	Arable.	150	2·496	Pasture.
107a	2·037	Pasture and rough pasture.	151	8·870	Pasture.
108	1·840	Arable.	152	16·458	Pasture.
109	·904	Arable.	153	5·310	Arable.
110	12·317	Pasture, houses, &c.	154	8·861	Pasture.
111	6·128	Arable.			
112	5·510	Arable.			
113	4·015	Arable.			

PARISH OF KILMUIR.

3

No. on Plan.	Area in Acres.	Remarks.	No. on Plan.	Area in Acres.	Remarks.
155	9.485	Arable, rough pasture, &c.	201	2.764	Arable.
156	.767	Arable.	202	.270	Houses, garden, &c.
157	2.131	Arable.	203	1.231	Arable.
158	11.656	Arable, houses, &c.	204	15.836	Road.
159	.792	Arable.	205	3.446	Arable, house, &c.
160	3.940	Pasture.	206	2.642	Pasture.
161	.172	House and arable.	207	4.881	Arable, houses, &c.
162	20.594	Rough pasture.	208	.740	Pasture.
163	1.275	Arable.	209	4.550	Arable, house, &c.
164	2.011	Arable and house.	210	4.352	Arable, house, &c.
165	38.320	Pasture, &c.	211	3.767	Arable.
166	4.182	Houses, rough pasture, &c.	212	1.086	Pasture.
167	.657	Rough pasture and houses.	213	4.576	Pasture.
168	4.698	Arable and garden.	214	2.584	Arable.
169	4.334	Arable.	215	36.139	Rough pasture.
170	.481	Arable.	216	11.519	Pasture, house, &c.
171	.441	Arable.	217	1.776	Pasture and house.
172	5.480	Arable, house, &c.	218	.775	Pasture and house.
173	4.412	Arable.	219	3.614	Pasture.
174	2.979	Pasture.	220	.616	Pasture and house.
175	16.746	Pasture.	221	5.770	Arable.
176	5.364	Arable, houses, &c.	222	2.375	Pasture and moss.
177	5.258	Arable, houses, &c.	223	3.047	Arable.
178	5.251	Arable, houses, &c.	224	7.135	Arable.
179	5.230	Arable, houses, &c.	225	10.227	Arable.
180	5.078	Arable, houses, &c.	226	.863	Arable.
181	5.271	Arable, houses, &c.	227	2.439	Houses, garden, &c.
182	5.959	Pasture.	228	.451	Arable.
183	72.162	Pasture, houses, &c.	229	1.209	Road.
184	.153	Rough pasture.	230	11.524	Arable.
185	3.280	Arable, house, &c.	231	5.052	Pasture.
186	8.467	Pasture.	232	47.293	Pasture, &c.
187	5.557	Arable, houses, &c.	233	.722	Arable, house, &c.
188	5.935	Arable, houses, &c.	234	1.545	Rough pasture.
189	5.153	Arable, house, &c.	235	1.672	Rough pasture.
190	1.364	Arable.	236	2.743	Heathy pasture.
191	.437	House, rough pasture, &c.	237	2.095	Pasture.
192	.519	Road.	238	1.892	Pasture.
193	2.920	Arable.	239	.812	Graveyard.
194	1.524	Pasture.	240	1.980	Pasture, houses, &c.
195	2.679	Arable.	241	8.335	Arable, house, &c.
196	.411	Houses, rough pasture, &c.	242	2.799	Arable.
197	1.499	Arable.	243	12.736	Arable.
198	8.499	Rough pasture, &c.	243a	17.927	Arable, houses, &c.
199	.413	House, rough pasture, &c.	244	.805	Pasture and houses.
200	4.284	Arable.	245	.338	Arable.
			246	1.501	Pasture.
			247	.639	Pasture.
			248	1.561	Pasture.
			249	8.395	Pasture.
			250	2.058	Pasture.
			251	3.452	Pasture.

PARISH OF KILMUIR.

No. on Plan.	Area in Acres.	Remarks.	No. on Plan.	Area in Acres.	Remarks.
252	·932	Rough pasture.	301	1·448	Arable.
253	4·057	Pasture.	302	3·387	Arable and house.
254	·608	Rough pasture.	303	2·611	Arable.
255	·109	House, garden, &c.	304	5·342	Arable, &c.
256	2·553	House, rough pasture, &c.	305	12·812	Arable.
257	1·253	Arable.	306	2·329	Pasture.
258	6·119	Arable.	307	4·756	Pasture.
259	13·881	Pasture.	308	3·661	Arable.
260	6·655	Pasture.	309	3·666	Arable and rough pasture.
261	5·943	Pasture.	310	5·453	Arable and marsh.
262	2·844	Pasture, &c.	311	1·269	Arable.
263	15·802	Pasture.	312	1·241	Arable.
264	1·794	Arable.	313	5·848	Arable, house, &c.
265	·536	Pasture.	314	2·445	Arable, house, &c.
266	3·375	Pasture.	315	2·143	Arable, house, &c.
267	1·686	Pasture.	316	·490	House and pasture.
268	1·765	Pasture.	317	4·092	Arable.
269	46·912	Pasture.	318	3·651	Arable, houses, &c.
270	·226	Arable.	319	1·311	Pasture.
271	11·354	Arable.	320	1·994	Pasture.
272	2·928	Arable, &c.	321	2·767	Pasture.
273	1·161	Pasture.	322	3·617	Arable, &c.
274	·797	Houses, garden, &c.	323	1·088	Arable.
275	6·376	Pasture.	324	·2·828	Arable, house, &c.
276	·431	Houses, garden, &c.	325	10·062	Arable, &c.
277	2·025	Arable.	326	10·414	Arable.
278	2·776	Rough pasture, &c.	327	1·040	Houses, garden, &c.
279	·269	Arable.	328	·5·383	Arable, houses, &c.
280	2·758	Arable.	329	5·167	Arable, houses, &c.
281	2·088	Arable.	330	5·421	Arable, houses, &c.
282	1·589	Houses, rough pasture, &c.	331	5·213	Arable, house, &c.
283	·118	Houses and stackyard.	332	5·218	Arable, houses, &c.
284	·180	Houses, pasture, &c.	333	5·027	Arable, houses, &c.
285	5·108	Arable and house.	334	1·902	Road.
286	1·091	Road.	335	·5·273	Arable, house, &c.
287	5·450	Arable, house, &c.	336	4·959	Arable.
288	6·595	Arable, rough pasture, &c.	337	·543	Houses, pasture, &c.
289	6·240	Arable, &c.	338	5·127	Arable, houses, &c.
290	4·369	Arable, &c.	339	5·019	Arable, houses, &c.
291	3·605	Arable, &c.	340	5·143	Arable, house, &c.
292	4·209	Arable.	341	5·362	Arable, houses, &c.
293	1·345	Pasture.	342	5·088	Arable, house, &c.
294	4·588	Arable, houses, &c.	343	5·153	Arable, houses, &c.
295	2·744	Arable.	344	2·202	Road.
296	8·379	Arable, houses, &c.	345	5·139	Arable, houses, &c.
297	5·051	Arable, houses, &c.	346	5·174	Arable, houses, &c.
298	4·883	Arable, &c.	347	·644	Arable.
299	5·266	Arable, house, &c.	348	·798	Houses, garden, &c.
300	3·470	Arable, house, &c.	349	3·756	Arable.
			350	·5·206	Arable, &c.
			351	5·232	Arable, houses, &c.

PARISH OF KILMUIR.

No. on Plan.	Area in Acres.	Remarks.	No. on Plan.	Area in Acres.	Remarks.
352	4.341	Pasture.	395	5.840	Arable.
353	6.405	Pasture.	396	4.138	Pasture.
354	48.041	Pasture, house, &c.	397	.525	Pasture.
355	75.790	Pasture, church, &c.	398	.722	Arable.
356	6.079	Pasture.	399	4.454	Arable.
357	.566	Pasture.	400	9.527	Arable.
358	7.589	Pasture.	401	12.878	Rough and heathy pasture, &c.
359	5.417	Pasture.	401a	13.191	Houses, rough pasture, &c.
360	1.310	Pasture.	402	6.155	Arable, garden, &c.
361	1.877	Arable and rough pasture.	403	10.785	Arable, &c.
362	2.567	Arable and rough pasture.	404	472.293	Pasture.
363	4.357	Arable.	405	1.405	Pasture.
364	1.575	Pasture, houses, &c.	406	.807	Pasture.
365	3.643	Arable.	407	4.414	Pasture.
366	4.028	Arable.	408	22.159	Pasture.
367	1.932	Pasture and house.	409	4.318	Pasture.
368	.838	Arable, house, &c.	410	3.326	Pasture.
369	.844	Houses, gardens, &c.	411	2.797	Pasture.
370	1.596	Arable and rough pasture.	412	6.838	Pasture.
371	1.125	Rough pasture.	413	20.329	Pasture.
372	4.500	Pasture.	414	8.271	Pasture.
373	1.886	Arable.	415	14.490	Pasture.
374	1.500	Arable.	416	28.585	Pasture, &c.
375	.611	Houses, garden, &c.	417	10.841	Pasture.
376	9.249	Arable.	418	8.464	Arable.
377	1.811	Pasture.	419	247.562	Pasture, &c.
378	10.273	Arable, &c.	420	13.567	Pasture.
379	1.917	Pasture and house.	421	22.973	Pasture.
380	13.899	Arable, rough pasture, &c.	422	10.304	Pasture.
381	2.479	Arable.	423	10.015	Pasture.
381a	1.497	Arable and rough pasture.	424	18.033	Pasture.
382	.217	Rough pasture.	425	37.770	Pasture.
383	5.230	Arable, &c.	426	25.738	Pasture.
383a	5.876	Arable, rough pasture, &c.	427	12.892	Arable.
384	.375	Pasture, house, &c.	428	2.762	Arable, house, &c.
384a	.344	Pasture.	429	5.026	Arable.
385	.931	Arable.	430	9.447	Arable, &c.
386	2.075	Arable.	431	.246	Arable.
387	.857	Arable.	432	1.861	Pasture.
388	1.570	Arable.	433	15.998	Pasture, &c.
389	1.785	Arable.	434	2.252	Pasture.
390	7.028	Pasture.	435	53.741	Arable, &c.
391	6.057	Arable.	436	3.305	Arable.
392	1.588	Arable.	437	14.181	Arable.
393	5.566	Arable.	438	.922	Arable.
394	5.140	Arable.	439	3.650	Arable, &c.
			440	7.652	Arable.
			441	2.992	Pasture.
			442	6.402	Pasture.
			443	1.048	Pasture.

PARISH OF KILMUIR.

No. on Plan.	Area in Acres.	Remarks.	No. on Plan.	Area in Acres.	Remarks.
444	11·299	Pasture.	492	37·646	Pasture, &c.
445	12·123	Pasture, houses, &c.	493	8·560	Pasture.
446	17·547	Arable, &c.	494	18·555	Pasture.
447	14·607	Arable, &c.	495	·453	Pasture.
448	37·942	Arable, &c.	496	8·693	Pasture.
449	·381	House, gardens, &c.	496a	8·002	Arable.
450	·170	Stackyard.	497	6·342	Arable.
451	1·303	Arable.	498	7·088	Arable.
451a	4·032	Arable.	499	·454	Pasture.
452	2·089	Arable.	500	11·279	Pasture.
453	·550	Houses, pasture, &c.	501	·184	Water.
454	19·630	Arable, &c.	502	·301	Water.
455	5·057	Arable, &c.	503	·178	Pasture.
456	·865	Pasture.	504	·238	Water.
457	·208	Houses, gardens, &c.	505	·402	Water.
458	3·479	Arable.	506	·482	Arable.
459	2·507	Arable.	507	·744	House, rough pasture, &c.
460	1·828	Arable.	508	·868	Arable.
461	6·308	Arable, &c.	509	·608	Arable, house, &c.
462	4·703	Arable.	510	1·981	Houses, rough pasture, &c.
463	4·253	Arable, &c.	511	·390	Arable.
464	3·444	Arable.	512	2·582	Arable.
465	·968	Arable.	513	3·730	Arable, house, &c.
466	3·263	Arable.	514	5·094	Arable, &c.
467	3·557	Pasture and houses.	515	2·631	Arable.
468	·427	Houses, garden, &c.	516	·432	Houses, pasture, &c.
469	1·727	Arable.	517	2·365	Arable.
470	·625	Pasture.	518	·920	Houses, rough pasture, &c.
471	1·079	Arable.	519	1·133	Arable.
472	2·004	Arable.	520	1·046	Arable and rough pasture.
473	·330	Houses, garden, &c.	521	·488	Houses, arable, &c.
474	3·038	Arable.	522	·368	Arable.
475	6·628	Arable, &c.	523	1·841	Arable.
476	1·034	Houses, garden, &c.	524	1·474	Arable.
477	1·999	Pasture.	525	4·730	Houses, rough pasture, &c.
477a	25·321	Pasture, &c.	526	7·062	Arable, heathy pasture, &c.
478	1·665	Pasture.	527	22·918	Houses, heathy pasture, &c.
479	1·668	Arable.	528	8·214	Heathy pasture, pasture, &c.
480	·716	Arable.	529	1·580	Rough pasture.
481	28·066	Pasture.	530	2·619	Arable.
482	·775	Pasture.	531	8·296	Arable, houses, &c.
483	1·832	Pasture.	532	16·929	Arable.
483a	23·516	Pasture.	533	2·708	Arable and houses.
484	1·643	Pasture.			
485	2·326	Pasture.			
486	1·303	Pasture.			
487	2·108	Pasture.			
488	2·729	Pasture.			
489	1·256	Pasture, &c.			
490	1·011	Pasture.			
491	1·161	Pasture, &c.			

PARISH OF KILMUIR.

No. on Plan.	Area in Acres.	Remarks.	No. on Plan.	Area in Acres.	Remarks.
534	·164	Burial ground.	578	·360	Arable.
535	4·071	Arable and stack-yard.	579	11·212	Arable.
536	·183	Arable.	580	·410	Houses, pasture, &c.
537	·686	Pasture.	581	·472	Houses, pasture, &c.
538	1·980	Arable and rough pasture.	582	·876	House, rough pasture, &c.
539	5·268	Arable and rough pasture.	583	3·467	Arable and rough pasture.
540	·219	Arable.	584	2·420	Arable and house.
541	5·637	Arable, rough pasture, &c.	585	1·420	Arable and house.
542	1·802	Pasture and house.	586	·313	Houses, gardens, &c.
543	3·825	Arable.	587	1·439	Arable.
544	·263	Arable.	588	1·060	Arable.
545	1·175	Rough pasture.	589	4·272	Arable, houses, &c.
546	·373	Houses, arable, &c.	590	1·314	Arable.
547	1·963	Arable.	591	8·887	Arable.
548	6·378	Arable and rough pasture.	592	8·321	Arable, houses, &c.
549	3·309	Heathy pasture.	593	6·731	Arable and moss.
550	1·780	Road.	594	·716	Houses, rough pasture, &c.
551	2·833	Pasture, houses, &c.	595	1·610	Arable.
552	·537	Pasture.	596	18·471	Houses, rough pasture, &c.
553	·495	Arable.	597	6·752	Arable.
554	2·232	Arable.	598	2·981	Arable.
555	1·204	Arable.	599	2·070	Arable.
556	·573	Arable, &c.	600	1·045	Arable.
557	1·529	Arable.	601	1·569	Arable.
558	1·197	Arable.	602	2·063	River Brogaig (part of).
559	2·250	Rough pasture.	603	6·076	Arable.
560	·357	Arable.	604	·243	Houses, garden, &c.
561	4·093	Arable.	605	13·065	Arable, houses, &c.
562	·547	Arable.	606	1·787	Arable.
563	4·257	Arable.	607	3·202	Arable.
564	1·321	Arable.	608	1·667	Arable.
565	5·110	Arable.	609	3·664	Arable.
566	3·103	Arable.	610	35·024	Rough pasture, &c.
567	6·968	Arable, &c.	611	2·381	Arable.
568	2·876	Arable, &c.	612	2·514	Arable.
569	·789	Arable.	613	3·602	Arable.
570	2·661	Arable, house, &c.	614	27·605	Arable, houses, &c.
571	4·850	Arable, houses, &c.	615	5·969	Arable.
572	3·425	Arable.	616	5·625	Arable.
573	·725	Rough pasture.	617	6·589	Arable.
574	3·526	Arable, rough pasture, &c.	618	·264	Arable and house.
575	4·665	Arable, rough pasture, &c.	619	5·880	Pasture.
576	1·053	Arable.	620	12·751	Arable, rough pasture, &c.
577	2·713	Arable, houses, &c.	621	3·612	House, rough pasture, &c.

PARISH OF KILMUIR.

No. on Plan.	Area in Acres.	Remarks.	No. on Plan.	Area in Acres.	Remarks.
622	3·571	Houses, garden, &c.	663	·410	Pasture.
623	1·572	Arable and rough pasture.	664	4·758	Arable and rough pasture.
624	3·661	Wood and rough pasture.	665	10·257	Pasture.
625	2·805	Pasture.	666	13·080	Pasture.
626	21·585	Pasture and house.	667	1·432	Pasture.
627	1·108	Pasture.	668	18·020	Pasture.
628	1·292	Pasture.	669	11·818	Pasture.
629	12·442	Pasture, houses, &c.	670	11·326	Pasture.
629a	·407	Tidal water.	671	29·799	Pasture, rough pasture, &c.
630	35·792	Rough pasture, &c.	672	9·904	Arable, house, &c.
631	4·252	Arable, houses, &c.	673	5·413	Arable and house.
632	5·580	Arable, houses, &c.	674	12·618	Arable.
633	5·535	Arable.	675	7·066	Arable, house, &c.
634	·255	Houses, arable, &c.	676	10·603	Arable.
635	6·002	Arable and house.	677	5·329	Pasture.
636	9·375	Arable, houses, &c.	678	20·817	Pasture.
637	4·492	Arable, houses, &c.	679	9·523	Pasture, &c.
638	4·453	Arable, house, &c.	680	15·964	Arable.
639	79·779	Houses, rough pasture, &c.	681	18·285	Pasture, &c.
640	12·773	Rough pasture, &c.	682	19·444	Pasture, &c.
641	31·027	Pasture.	683	1·322	Pasture.
642	1·688	Rocks (high water island).	684	1·173	Pasture.
643	·585	Pasture.	685	53·741	Pasture, &c.
644	2·022	Arable.	686	7·732	Pasture.
645	1·725	Arable.	687	5·654	Pasture, house, &c.
646	3·981	Pasture.	688	·699	Pasture.
647	8·559	Arable.	689	51·376	Pasture, houses, &c.
648	·335	Arable.	690	8·813	Arable, rough pasture, &c.
649	11·080	Arable.	691	3·037	Arable, house, &c.
650	7·606	Arable.	692	19·102	Arable, houses, &c.
651	3·030	Arable and rough pasture.	693	·514	Rough pasture.
652	1·205	Houses, gardens, &c.	694	4·241	Rough pasture and arable.
653	2·318	Houses, rough pasture, &c.	695	5·025	Rough pasture.
654	13·289	Arable and rough pasture.	696	2·815	Rough pasture and arable.
655	12·950	Arable and rough pasture.	697	2·042	Rough pasture.
656	165·548	Pasture, &c.	698	1·391	Rough pasture.
657	6·929	Pasture, &c.	699	1·048	Arable.
658	2·447	Pasture.	700	5·495	Pasture.
659	5·645	Pasture.	701	·312	Water.
660	2·254	Road and rough pasture.	702	2·080	Pasture.
661	7·210	Arable and rough pasture.	703	5·318	Pasture, houses, &c.
662	3·102	Pasture.	704	·406	Arable.
			705	27·521	Rough pasture.
			706	1·933	Rough pasture.
			707	5·323	Stenscholl River.
			708	9·414	Arable, houses, &c.
			709	8·863	Arable, houses, &c.

PARISH OF KILMUIR.

No. on Plan.	Area in Acres.	Remarks.	No. on Plan.	Area in Acres.	Remarks.
710	1·546	Arable.	752	77·072	Rough pasture.
711	1·183	Arable, houses, &c.	753	11·812	Rough pasture.
712	12·831	Arable, rough pasture, &c.	754	72·068	Rough pasture, &c.
713	·780	Houses, garden, pasture, &c.	755	161·703	Rough pasture, moss, &c.
714	·633	Arable.	756	83·987	Heathy pasture and moss.
715	1·202	Arable.	757	4·839	Rough pasture.
716	·517	Arable and houses.	758	33·549	Rough pasture, &c.
717	·992	Houses, garden, &c.	759	4·705	Pasture.
718	·768	Arable.	760	29·099	Pasture and rough pasture.
719	2·686	Arable.	761	12·873	Pasture.
720	2·798	Arable.	762	1·654	Rough pasture.
721	3·265	Arable.	763	6·279	Pasture.
722	22·688	Arable, houses, &c.	764	1·334	Arable.
723	12·480	Arable, houses, &c.	765	2·446	Arable.
724	5·592	Arable, house, &c.	766	7·955	Arable and rough pasture.
725	7·815	Arable, houses, &c.	767	·437	Arable.
726	7·723	Arable, garden, &c.	768	2·090	Houses, rough pasture, &c.
727	4·750	River (part of).	769	3·164	Arable.
728	9·762	Arable and garden.	770	5·583	Arable.
729	12·751	Rough pasture.	771	13·761	Arable.
730	5·395	Arable.	772	11·818	Arable and rough pasture.
731	·274	Houses, stackyard, &c.	773	1·104	Arable.
732	16·843	Arable and garden.	774	·373	House, pasture, &c.
733	2·005	Houses, rough pasture, &c.	775	4·456	Arable and rough pasture.
734	14·176	Arable, rough pasture, &c.	776	·675	Arable and house.
735	1·126	Road.	777	2·764	Arable.
736	7·259	Arable, gardens, &c.	778	1·830	Arable.
737	6·077	Arable, garden, &c.	779	5·212	Houses, rough pasture, &c.
738	4·953	Arable.	780	4·015	Arable.
739	7·205	Arable.	781	19·160	Arable, rough pasture, &c.
740	5·508	Arable.	782	21·375	Arable, rough pasture, &c.
741	2·934	Arable.	783	21·724	Pasture, house, &c.
742	6·374	Arable, houses, &c.	784	23·343	Arable, rough pasture, &c.
743	1·910	Houses, rough pasture, &c.	785	25·970	Arable, rough pasture, &c.
744	3·496	Arable, rough pasture, &c.	786	37·200	Arable, rough pasture, &c.
745	·443	Arable.	787	·711	Road.
746	17·874	Arable, rough pasture, &c.	788	5·745	Arable.
747	11·799	Arable, houses, &c.	789	2·099	Arable and rough pasture.
748	13·105	Road.			
749	10·503	Arable, rough pasture, &c.			
750	5·960	Arable, houses, &c.			
751	16·404	Arable, rough pasture, &c.			

No. on Plan.	Area in Acres.	Remarks.	No. on Plan.	Area in Acres.	Remarks.
790	11·043	Arable, rough pasture, &c.	824	·103	Garden.
791	·873	Arable.	825	17·537	Arable, rough pasture, &c.
792	2·472	Arable.	826	11·266	Arable, houses, &c.
793	2·353	Arable.	827	6·831	Arable, rough pasture, &c.
794	8·404	Houses, rough pasture, &c.	828	3·737	Arable.
795	2·579	Arable and rough pasture.	829	1·044	Pasture.
796	·229	Houses, garden, &c.	830	6·563	Arable, rough pasture, &c.
797	8·724	Arable.	831	7·187	Arable, rough pasture, &c.
798	·253	Arable.	832	88·575	Loch Mealt.
799	13·175	Arable and rough pasture.	833	18·698	Arable, house, &c.
800	·574	Arable.	834	92·944	Heathy pasture.
801	31·050	Houses, heathy pasture, &c.	835	43·800	Rough pasture.
802	2·681	Arable and rough pasture.	836	10·939	Rough pasture, &c.
803	3·846	Arable and rough pasture.	837	4·157	Arable.
804	2·057	Arable and rough pasture.	838	4·891	Pasture.
805	2·815	Arable.	839	4·700	Pasture.
806	1·456	Arable and house.	840	4·051	Arable.
807	1·246	Rough pasture.	841	6·923	Arable.
808	3·125	Arable, rough pasture, &c.	842	6·220	Pasture.
808a	·299	Road.	843	7·452	Arable.
809	8·747	Arable, houses, &c.	844	104·453	Heathy and rough pasture.
810	·669	Arable.	845	3·019	Pasture.
811	4·554	Heathy and rough pasture.	846	3·359	Pasture, house, and garden.
812	1·991	Arable and stackyard.	847	3·574	Arable and heathy pasture.
813	18·034	Heathy pasture.	848	1·896	Arable.
814	93·474	Heathy pasture.	849	1·249	Arable.
814a	·805	Pasture.	850	1·210	Arable.
815	16·408	Arable, rough pasture, &c.	851	2·492	Arable.
815a	22·756	Arable, heathy pasture, &c.	852	1·282	Arable.
816	7·250	Moss and garden.	853	1·284	Arable.
817	7·653	Moss, houses, &c.	854	2·332	Arable.
818	11·000	Arable.	855	2·853	Arable.
819	·146	Arable.	856	2·088	Arable.
820	2·804	Arable.	857	2·234	Arable.
821	10·679	Arable, rough pasture, &c.	858	3·856	Arable.
822	5·659	Arable, rough pasture, &c.	859	2·170	Arable.
823	1·383	Houses, rough pasture, &c.	860	·680	Arable.
			861	1·393	Arable.
			862	1·589	Arable.
			863	1·475	Arable.
			864	6·029	Arable, rough pasture, &c.
			865	·430	Arable.
			866	7·525	Rough pasture.
			867	4·375	Arable.

No. on Plan.	Area in Acres.	Remarks.	No. on Plan.	Area in Acres.	Remarks.
868	5·712	Arable and rough pasture.	915	3·796	Arable.
869	1·704	Arable, houses, &c.	916	16·984	Rough pasture.
870	3·994	Arable, houses, &c.	917	3·795	Arable, houses, &c.
871	6·916	Arable, houses, &c.	918	3·817	Arable, house, &c.
872	8·940	Arable, &c.	919	7·020	Arable, houses, &c.
873	718·552	Heathy and rough pasture.	920	8·271	Arable, houses, &c.
874	2·389	Pasture.	921	11·164	Arable, houses, &c.
875	1·447	Pasture.	922	7·094	Arable, house, &c.
876	19·721	Heathy pasture.	923	·288	Houses, arable, &c.
877	10·354	Arable and houses.	924	55·618	Rough pasture and houses.
878	5·105	Rough pasture.	925	·342	Houses and arable.
879	15·550	Arable.	926	·985	Arable and houses.
880	7·929	Arable, houses, &c.	927	3·272	Arable.
881	2·987	Rough pasture.	928	6·716	Arable and houses.
882	3·865	Arable.	929	5·488	Arable, &c.
883	5·930	Arable, houses, &c.	930	3·911	Arable.
884	4·012	Arable, houses, &c.	931	1·584	Arable.
885	3·836	Arable, houses, &c.	932	·786	Arable.
886	3·642	Arable, houses, &c.	933	·323	Houses, stackyard, &c.
887	3·364	Arable, houses, &c.	934	25·042	Arable.
888	1·497	Arable and rough pasture.	935	·144	Garden.
889	·276	Houses, stackyard, &c.	936	1·199	Pasture.
890	1·675	Arable.	937	9·671	Pasture.
891	·298	Pasture.	938	14·020	Pasture.
892	8·150	Arable and house.	939	6·042	Arable, houses, &c.
893	5·284	Arable.	940	6·688	Arable, houses, &c.
894	4·416	Arable.	941	6·810	Arable, houses, &c.
895	4·260	Arable, house, &c.	942	5·996	Arable, houses, &c.
896	4·206	Arable.	943	1·244	Arable.
897	2·108	Arable.	944	10·750	Arable.
898	28·062	Rough pasture.	945	1·204	Pasture.
899	15·582	Rough pasture.			
900	51·261	Rough pasture.		8530·671	
901	3·173	Arable, house, &c.			
902	14·484	Rough pasture and houses.			
903	5·606	Pasture.			
904	19·065	Pasture, &c.			
905	3·925	Arable.			
906	15·844	Pasture, &c.			
907	16·057	Heathy pasture.			
908	11·660	Arable, houses, &c.			
909	9·960	Arable, houses, &c.			
910	7·635	Arable, houses, &c.			
911	7·010	Arable, houses, &c.			
912	7·673	Arable, houses, &c.			
913	3·481	Arable, house, &c.			
914	1·748	Houses, rough pasture, &c.			

RECAPITULATION.

8378·124	Land.
40·973	Roads.
111·167	Water.
·407	Tidal water.
8530·671	Area of the numbered part of the Parish.

No. on Plan.	Area in Acres.	Remarks.	No. on Plan.	Area in Acres.	Remarks.
UNNUMBERED.—Principally on 6-inch Scale.				56.040	Rough pasture (Eilean Trodday).
	25534.580	Moorland, &c.		6.830	Foreshore of Eilean Trodday.
	524.083	Foreshore.		2.350	Rocks (An t-Iasgair).
	8.380	Loch Langaig.		.780	Foreshore of An t-Iasgair.
	6.070	Loch Hasco.		4.970	Pasture (Tulm Island).
	23.420	Loch Sneosdal.		2.870	Foreshore of Tulm Island.
	7.740	Loch nam Madadh.		15.380	Rock (Sgeir Eirin).
	5.820	Loch Corcasgil.		8.520	Foreshore of Sgeir Eirin.
	8.080	Loch Dubhar-sgoth.		61.470	Rough pasture (Eilean Altavaig).
	6.230	Loch Cleat.		9.860	Foreshore of Eilean Altavaig.
	22.422	Loch Cleap.		58.638	Pasture, &c. (Staffin Island).
	10.660	Water.		10.076	Foreshore of Staffin Island.
	65.230	Pasture, &c. (Fladdachùain).		26504.309	Area of the unnumbered part of the Parish.
	31.470	Foreshore of Fladdachùain.		8530.671	Area of the numbered part of the Parish.
	4.380	Pasture (Gaeilavore Island).		35034.980	Total area of the Parish.
	3.410	Foreshore of Gaeilavore Island).			
	1.520	Pasture (Garran Island).			
	.720	Foreshore of Garran Island.			
	1.520	Pasture (Lord Macdonald's Table).			
	.790	Foreshore of Lord Macdonald's Table.			

RECAPITULATION FOR THE PARISH.

34184.202	Land.
40.973	Roads.
209.989	Water.
599.409	Foreshore.
.407	Tidal water.
<hr/>	
35034.980	Total area of the Parish of Kilmuir, in the County of Inverness.

INDEX TO PLACES
IN THE
PARISH OF KILMUIR
(ISLAND OF SKYE).

COUNTY OF INVERNESS.

Name of Place.	No. of Sheet.		Name of Place.	No. of Sheet.	
	6-inch scale.	25·344 in. scale.		6-inch scale.	25·344 in. scale.
Achaguie - -	XII.	1	Herishader - -	VIII.	13
Balgown - -	VI.	4	Hunglader - -	III.	12
Brogaig - -	VII.	"	House of Aird - -	IV.	2
Balmeanach - -	"	3	Kendrom - -	"	6
Balmacquien - -	IV.	2	Kilbride - -	VI.	12
Bornaskitaig - -	III.	16	Kilmaluag - -	IV.	6
Breckruiy - -	XII.	1	Kilvaxter - -	III.	16
Church - -	III.	16	Knockhoe - -	"	"
Church - -	VII.	8	Lachasay - -	IV.	9
Corn Mill - -	"	"	Linicro - -	VI.	8
Camas-more Mill (Corn) - -	III.	16	Lonfearn - -	XII.	2
Clachan - -	IV.	9	Manse - -	IV.	9
Clachan - -	VII.	8	Manse - -	VI.	4
Connista - -	VIII.	5	Manse - -	VII.	8
Culnaknock - -	IV.	6	Monkstadt - -	VI.	"
	XII.	2	Osmigarry - -	III.	12
Delista - -	VI.	8	Peingown - -	IV.	9
Dunvannarain - -	IV.	2	Raisaburg - -	VIII.	13
Digg - -	VII.	3	Sartil - -	VII.	3
Duntulm - -	IV.	5	Score - -	IV.	9
Duntulm - -	"	"	Stenscholl - -	VII.	4
Elishader - -	VIII.	9	Shulista - -	IV.	2
Feaul - -	III.	16	Staffin House - -	VII.	4
Free Church - -	VI.	4	Staffin Inn - -	"	"
Garros - -	VIII.	13	Staffin Island - -	"	"
Grealin - -	XII.	1	Skudiburg - -	VI.	12
Garrafad - -	VII.	4	School (Boys and Girls) - -	IV.	6
Greaulin - -	VIII.	1	School (Boys and Girls) - -	VI.	4
Greaulin - -	VI.	8			
Glashvin - -	VII.	4			

INDEX TO PLACES.

Name of Place.	No. of Sheet.		Name of Place.	No. of Sheet.	
	6-inch scale.	25·344 in. scale.		6-inch scale.	25·344 in. scale.
School (Boys and Girls) - -	VII.	8	Solitote - -	IV.	6
School (Boys and Girls) - -	VIII.	9	The Aird - -	IV.	2
School (Boys and Girls) - -	„	13	Totscore - -	VI.	12
			Valtos - -	VIII.	13, 14

LONDON :

Printed by GEORGE EDWARD EYRE and WILLIAM SPOTTISWOODE,
Printers to the Queen's most Excellent Majesty.
For Her Majesty's Stationery Office.

ORDNANCE SURVEY OF SCOTLAND.

BOOK OF REFERENCE TO THE PLAN

OF THE


PARISH OF KILMUIR EASTER
(PART OF),

IN THE

COUNTY OF ROSS,

CONTAINING 6710·429 ACRES.

MAJOR-GENERAL SIR HENRY JAMES, R.E., F.R.S., F.G.S., &c.,
DIRECTOR-GENERAL OF THE ORDNANCE SURVEY.



LONDON:

PRINTED BY GEORGE E. EYRE AND WILLIAM SPOTTISWOODE,
PRINTERS TO THE QUEEN'S MOST EXCELLENT MAJESTY.
FOR HER MAJESTY'S STATIONERY OFFICE.

1874.

Price One Shilling and Sixpence.

[7142.—50—8/74.]

he
h,
of

sh

a^o

n-
le
he

is

es

V

Γ

T

it

F.
C.
V.
ef.
S.

he

ORDNANCE SURVEY OF SCOTLAND

PARISH OF KILMUIR EASTER

ROSS-SHIRE & CROMARTYSHIRE (Det. Nos 8 & 9)

INDEX TO THE SHEETS

Published on the Scale of $\frac{1}{2500}$ or 25·344 Inches to a Mile

Scale of this Index One Inch to a Mile.

EXPLANATORY REMARKS.

The scale of the Parish Plans is the 1-2500th of the actual length on the ground, and is equal to 25·344 inches to a mile, or 3·157 chains to an inch, which is very approximately equal to one square inch to one acre, the square of 1·0018 inch being equal to one acre.

The length of each sheet is 1½ miles, and the width 1 mile, the area of each sheet is therefore 960 acres.

Each enclosure has a reference number to the area which is given in this Book.

The Braces (*f*) on the plans are to indicate that the spaces so braced are included under the same reference number.

The Altitudes in feet above the Mean Level of the Sea are written thus—31·4.

The Scale of the Plans of the County is 6 inches to a mile, and each sheet contains the same area as 16 sheets of the Parish Plans. There is therefore a double reference number to each sheet, as VI. 9., the Roman Numerals referring to the County Plans, the Arabic Figures to the Parish Plans.

The dimensions of the sheets on the Six-inch scale being four miles by six miles the area is twenty-four square miles, equal to 15,360 acres.

The following are the characters employed on the Ordnance Plans on the Scales of 1-2500, and 6 inches to a mile :—

County Names	Ⓒ		Hundreds or Wards	W
Parishes	P		Townships	T
Extra Parochial	E		Division of Townships	T
Antiquities	{ ROMAN Druidical or Saxon North-South or Subsequent			

The descriptions of the boundaries are shown by the following initials :—

Centre of Stream	C.S.		Centre of Fence	C.F.
Centre of Road	C.R.		Top of Cop	T.C.
Side of Stream or Drain ...	S.S. or S.D.		Centre of Wall	C.W.
Root of Hedge	R.H.		Defaced	Def.
Face of Wall	F.W.		Track of Stream.....	T.S.
- Undefined.....	Und.			

Where a change occurs in the boundaries, the symbol [o—o] is used to show the part at which the change takes place.

N.B.—To convert Decimal Fractions of an Acre into Roods and Perches, multiply the decimal first by 4 and then by 40, preserving the same number of decimals in the product.

Examples—

Acres.
633·357

4

1·428
40

Acres.
527·013

4

·052
40

A. R. P.
633 1 17

17·120

A. R. P.
527 0 2

2·080

TABLE

FOR CONVERTING DECIMAL PARTS OF AN ACRE INTO ROODS AND PERCHES.

Perch.	0 Rood.	1 Rood.	2 Roods.	3 Roods.	Perch.	0 Rood.	1 Rood.	2 Roods.	3 Roods.
0	·000	·250	·500	·750	21	·131	·381	·631	·881
1	·006	·256	·506	·756	22	·137	·387	·637	·887
2	·012	·262	·512	·762	23	·144	·394	·644	·894
3	·019	·269	·519	·769	24	·150	·400	·650	·900
4	·025	·275	·525	·775	25	·156	·406	·656	·906
5	·031	·281	·531	·781	26	·162	·412	·662	·912
6	·037	·287	·537	·787	27	·169	·419	·669	·919
7	·044	·294	·544	·794	28	·175	·425	·675	·925
8	·050	·300	·550	·800	29	·181	·431	·681	·931
9	·056	·306	·556	·806	30	·187	·437	·687	·937
10	·062	·312	·562	·812	31	·194	·444	·694	·944
11	·069	·319	·569	·819	32	·200	·450	·700	·950
12	·075	·325	·575	·825	33	·209	·456	·706	·956
13	·081	·331	·581	·831	34	·212	·462	·712	·962
14	·087	·337	·587	·837	35	·216	·469	·719	·969
15	·094	·344	·594	·844	36	·225	·475	·725	·975
16	·100	·350	·600	·850	37	·231	·481	·731	·981
17	·106	·356	·606	·856	38	·237	·487	·737	·987
18	·112	·362	·612	·862	39	·244	·494	·744	·994
19	·119	·369	·619	·869	40	·250	·500	·750	1·000
20	·125	·375	·625	·875					

PARISH OF KILMUIR EASTER

(PART OF),

IN THE

COUNTY OF ROSS.

No. on Plan.	Area in Acres.	Remarks.	No. on Plan.	Area in Acres.	Remarks.
1	2·430	Rough pasture, &c.	32	12·646	Arable, rough pasture, &c.
2	5·972	Rough pasture, &c.	33	5·922	Rough heathy pasture.
3	·648	Arable.	34	3·825	Wood, &c.
4	·208	Arable.	35	10·118	Houses, arable, &c.
5	1·342	Rough pasture.	36	4·136	Wood.
6	123·511	Wood.	37	51·558	Moss.
7	119·476	Heathy pasture, trees, &c.	38	9·024	Arable, &c.
8	1·772	Arable.	39	9·788	Arable, &c.
9	19·267	Arable, &c.	40	2·450	Arable, wood, &c.
10	22·200	Arable.	41	11·295	Arable.
11	1·288	Rough pasture, &c.	42	2·010	Arable and rough pasture.
12	29·271	House, arable, &c.	43	11·863	Arable.
13	·353	Arable.	44	·442	Road.
14	·100	Arable.	45	12·663	Arable.
15	31·848	Heathy pasture and trees.	46	·650	Rough pasture, &c.
16	·318	Pond.	47	·556	Rough pasture, &c.
17	·482	Arable, rough pasture, &c.	48	13·374	Arable, &c.
18	4·495	Wood, &c.	49	·225	Houses, rough pasture, &c.
19	2·079	Wood and garden.	50	·132	Houses, rough pasture, &c.
20	28·012	Arable, &c.	51	·262	Rough pasture and whins.
21	38·120	Arable and rough pasture..	52	3·860	Road.
22	43·736	Rough heathy pasture, trees, &c.	53	1·679	Pond.
23	·350	Rough pasture and yard.	54	9·156	Arable.
24	·193	Arable.	55	1·068	Arable.
25	12·317	Arable.	56	77·882	Arable, wood, &c.
26	4·252	Arable, &c.	57	4·735	Arable.
27	1·470	Houses, heathy pasture, &c.	58	2·403	Wood, &c.
28	2·262	Rough pasture.	59	1·544	Arable.
29	17·039	Arable.	60	1·478	Arable.
30	34·012	Arable, rough pasture, &c.	61	·389	Rough pasture.
31	13·065	Arable, rough pasture, &c.	62	3·810	Wood.
			63	2·052	Rough pasture and wood.
			64	44·827	Wood.
			65	6·626	Arable.

PARISH OF KILMUIR EASTER.

No. on Plan.	Area in Acres.	Remarks.	No. on Plan.	Area in Acres.	Remarks.
66	5·923	Wood, &c.	108	5·135	Arable, &c.
67	·465	Arable.	109	5·603	Wood, heathy pasture, &c.
68	7·411	Houses, rough pasture, trees, &c.	110	4·527	Arable.
69	2·444	Arable.	111	·983	Wood, &c.
70	6·842	Arable.	112	18·374	Houses, arable, garden, &c.
71	·761	Houses, arable, garden, &c.	113	56·766	Wood, &c.
72	·601	Wood.	114	5·244	Houses, arable, garden, &c.
73	2·466	Rough pasture, &c.	115	2·240	Arable, rough pasture, &c.
74	5·040	Arable.	116	2·459	Houses, yard, garden, &c.
75	·748	Rough pasture & trees.	117	25·612	Arable.
76	·131	Brushwood.	118	·838	Arable.
77	1·350	Brushwood, &c.	119	4·774	Heathy pasture and whins.
78	11·784	Houses, arable, garden, &c.	120	4·347	Wood.
79	2·407	Wood.	121	5·174	Arable, rough pasture, and wood.
80	4·042	Brushwood.	122	21·639	Wood.
81	4·907	Houses and arable.	123	76·449	Wood, &c.
82	1·810	Wood, &c.	124	·224	Houses, arable, garden, &c.
83	·736	Wood, &c.	125	3·178	Houses and arable.
84	·508	Rough pasture.	126	4·222	Houses, yard, wood, garden, &c.
85	·794	Rough pasture and whins.	127	7·295	Arable.
86	·125	Garden.	128	1·707	Arable.
87	6·138	Wood, &c.	129	·754	Arable.
88	3·846	Arable, &c.	130	4·595	Rough pasture.
89	·503	Arable.	131	211·325	Heathy pasture and trees.
90	1·518	Arable.	132	57·923	Wood.
91	4·458	Houses, rough pasture, garden, &c.	133	190·667	Wood.
92	8·567	Arable.	134	50·623	Heathy pasture and trees.
93	·328	Arable.	135	1·760	Arable and trees.
94	9·168	Wood, &c.	136	74·303	Wood.
95	1·080	Houses, rough pasture, &c.	137	·456	Wood.
96	·417	Rough pasture and arable.	138	64·657	Wood.
97	8·235	Arable, wood, &c.	139	10·538	Rough pasture.
98	·705	Houses, garden, and arable.	140	29·846	Wood.
99	·784	Heathy pasture.	141	3·037	Heathy pasture.
100	·605	Arable.	142	16·647	Arable and trees.
101	5·476	Wood, &c.	143	14·701	Arable and trees.
102	6·388	Arable and wood.	144	36·152	Arable, trees, &c.
103	1·428	Houses, rough pasture, &c.	145	·173	Garden.
104	3·914	Road.	146	·169	Road.
105	4·655	Arable, &c.	147	10·636	Wood.
106	6·384	Arable.	148	·224	Wood.
107	·919	Heathy pasture and whins.			

No. on Plan.	Area in Acres.	Remarks.	No. on Plan.	Area in Acres.	Remarks.
149	24·749	Ornamental ground, &c.	189	19·838	Ornamental ground.
150	3·135	Road.	190	·366	Ornamental ground.
150a	12·896	Wood.	191	·173	Wood.
151	1·887	Wood.	192	·652	Arable and house.
152	28·899	Arable, &c.	193	·662	Houses, gardens, and wood.
153	18·709	Arable and trees.	194	1·488	Houses and yards.
154	·549	Wood.	195	·653	Houses and yards.
155	18·934	Arable.	196	·955	Wood.
156	·292	Wood.	197	·791	Road.
157	1·800	House, garden, ornamental ground, &c.	198	13·629	Ornamental ground and wood.
158	9·891	Houses, garden, yard, and wood.	199	·360	Wood.
158a	9·137	Arable, wood, &c.	200	2·411	Wood.
159	7·992	Wood, &c.	201	1·391	House, garden, and wood.
160	·874	Wood.	202	2·594	Wood.
161	2·407	Wood.	203	1·979	Wood, &c.
162	·453	Wood.	204	1·290	Ornamental ground.
163	1·189	Garden.	205	1·847	Brushwood.
164	2·782	Wood.	206	·600	Road.
165	3·410	Houses, wood, garden, &c.	207	7·003	Wood.
166	1·977	Garden and ornamental ground.	208	62·025	Moss.
167	1·809	Wood.	209	·028	Pond.
168	·309	Wood.	210	47·861	Heathy pasture, trees, &c.
169	2·130	Road.	211	·348	House, yards, &c.
170	2·960	Wood.	212	2·042	Arable.
171	·174	Wood.	213	1·078	Arable.
172	15·431	Ornamental ground, &c.	214	·088	Rough pasture.
173	·381	Wood.	215	·263	Arable.
174	·697	Road.	216	1·507	Arable.
175	·219	Wood.	217	3·315	Arable.
176	14·502	Ornamental ground and wood.	218	·785	Arable.
177	·231	Wood.	219	1·519	House, heathy pasture, garden, &c.
178	·720	Wood and arable.	220	·122	Pond.
179	·129	Wood.	221	·498	Arable.
180	·759	Wood.	222	·660	Rough pasture.
181	·405	Wood.	223	·356	House and garden.
182	36·075	Ornamental ground and wood.	224	·601	Heathy pasture.
183	·119	Wood.	225	1·091	Arable.
184	14·648	Wood.	226	·678	Heathy pasture.
185	14·036	Ornamental ground and wood.	227	64·455	Wood.
186	14·228	Wood, &c.	228	42·740	Wood, house, and garden.
187	·245	Pond.	229	·269	Arable.
188	·342	Wood.	230	·341	Arable.
			231	·356	Garden.
			232	2·593	Arable.
			233	1·430	Arable.
			234	3·070	Wood, &c.

PARISH OF KILMUIR EASTER.

No. on Plan.	Area in Acres.	Remarks.	No. on Plan.	Area in Acres.	Remarks.
235	·821	Heathy pasture, &c.	276	27·260	Arable.
236	2·741	Arable.	277	16·213	Wood.
237	1·168	Arable.	278	3·188	Heathy pasture and whins.
238	5·105	Arable, &c.			
239	20·242	Arable, &c.	279	·962	Heathy pasture and whins.
240	17·560	Arable and heathy pasture.	280	12·837	Arable.
241	·836	Heathy pasture and trees.	281	3·139	Heathy pasture and trees.
242	10·566	Arable.	282	6·527	Heathy pasture and whins.
243	·978	Arable.			
244	5·403	Wood, rough pasture, &c.	283	8·486	Wood.
			284	29·070	Arable, &c.
245	21·011	Arable, heathy pasture, &c.	285	9·609	Arable, &c.
			286	3·343	Rough pasture and trees.
246	1·344	Wood.			
247	·200	Houses and yard.	287	28·008	Wood, &c.
248	1·174	Heathy pasture, &c.	288	68·526	Moss.
249	2·232	Heathy pasture.	289	6·263	Arable.
250	9·372	Wood, &c.	290	2·008	Wood.
251	8·934	Arable.	291	·150	Garden.
252	·340	Arable.	292	1·038	Wood, &c.
253	1·569	Arable.	293	·489	Arable.
254	1·163	Heathy pasture.	294	1·657	Arable.
255	7·044	Wood.	295	8·052	Arable and house.
256	·151	Arable.	296	·664	Arable.
257	7·942	Heathy pasture and whins.	297	·414	Wood.
			298	·152	Houses and garden.
258	1·425	Arable.	299	·779	Wood.
259	·616	Heathy pasture and whins.	300	2·837	Houses, rough pasture, arable, &c.
260	·747	Arable.	301	1·473	Arable.
261	·796	Arable.	302	8·954	Arable, &c.
262	·549	Arable.	303	1·606	Rough pasture and whins.
263	15·572	Arable.			
264	20·226	Arable and rough pasture.	304	2·824	Arable.
			305	3·595	Arable.
265	9·289	Arable and rough pasture.	306	1·596	Pond.
			307	38·668	Heathy pasture, &c.
266	·210	Yard.	308	1·589	Arable.
267	·631	Arable.	309	6·458	Rough pasture, &c.
268	1·825	Heathy pasture and brushwood.	310	3·375	Road.
			311	20·013	Arable, house, &c.
269	·238	Garden.	312	37·402	Houses, arable, garden, yard, &c.
270	·219	Arable.			
271	·720	Houses, arable, pasture, &c.	313	2·196	Rough pasture and wood.
272	·349	Houses and arable.	314	2·393	Houses, wood, whins, &c.
273	3·841	Rough pasture, &c.			
274	·128	Pond.	315	12·001	Wood.
275	1·897	Rough pasture and whins.	316	5·778	Wood.
			317	14·777	Arable.

PARISH OF KILMUIR EASTER.

No. on Plan.	Area in Acres.	Remarks.	No. on Plan.	Area in Acres.	Remarks.
318	·930	Wood.	358	·692	Stackyard.
319	2·611	Houses, yard, garden, &c.	359	1·966	Houses, yards, &c.
320	·180	Pond.	360	·364	Arable, &c.
321	8·399	Arable.	361	·311	Road.
322	9·697	Arable, &c.	362	1·956	Road.
323	3·171	Arable.	363	1·247	Arable and rough pasture.
324	1·468	Rough pasture, &c.	364	14·606	Arable.
325	1·063	Wood, &c.	365	·654	Road.
326	1·527	Garden.	366	·430	Houses and rough pasture.
327	3·070	Houses, ornamental ground, &c.	367	·685	Rough pasture and trees.
328	25·048	Wood and pasture.	368	22·841	Arable.
329	9·987	Wood, &c.	369	1·663	Heathy pasture and whins.
330	·493	Road.	370	5·332	Wood.
331	34·991	Arable, &c.	371	40·258	Arable.
332	11·231	Wood, &c.	372	26·222	Arable.
333	14·637	Arable and rough pasture.	373	·963	Houses, gardens, ornamental grounds, &c.
334	1·471	Houses and arable.	374	19·910	Arable, &c.
335	·368	Pond.	375	·174	Rough pasture and trees.
336	36·201	Wood.	376	1·448	Brushwood, whins, &c.
337	1·026	Road.	377	43·830	Arable.
338	24·437	Wood, &c.	378	2·161	Garden.
338a	1·889	Arable.	379	3·561	Houses, garden, ornamental ground, &c.
339	9·368	Arable, &c.	380	1·330	Road.
340	·341	Wood.	381	2·759	Wood.
341	2·651	Wood, &c.	382	·351	Road.
342	3·567	Wood.	383	9·430	Arable.
343	·476	Wood.	384	2·237	Wood.
344	15·806	Arable, &c.	385	·291	Wood.
345	2·320	Wood.	386	8·099	Wood.
346	84·773	Heathy pasture and trees.	387	·433	Wood.
347	4·512	Road.	388	·323	Wood.
348	16·470	Whins, heathy pasture, &c.	389	4·855	Arable.
349	48·042	Arable, &c.	390	·926	Wood.
350	5·098	Heathy pasture and whins.	391	·943	Arable, &c.
351	9·255	Heathy pasture and whins.	392	3·821	Wood.
352	·109	Arable.	393	1·193	Wood.
353	2·353	Heathy pasture and arable.	394	1·808	Houses, gardens, ornamental ground, &c.
354	1·809	Arable and whins.	395	·144	Pasture.
355	·691	Hcuse and arable.	396	22·137	Arable.
356	37·562	House, arable, gardens, &c.	397	4·054	Arable.
356a	·758	Arable.			
357	25·945	Arable and trees.			
357a	1·338	Arable, rough pasture, &c.			

PARISH OF KILMUIR EASTER.

No. on Plan.	Area in Acres.	Remarks.	No. on Plan.	Area in Acres.	Remarks.
398	27·778	Wood.	440	18·025	Arable, &c.
399	14·568	Wood.	441	31·917	Arable, &c.
400	4·536	Wood.	442	14·763	Arable.
401	2·549	Wood.	443	·151	Yard.
402	·350	Houses, gardens, &c.	444	5·110	Arable, &c.
403	4·431	Arable, &c.	445	5·191	Arable, &c.
404	·780	Road.	446	2·145	Arable.
405	17·913	Arable, &c.	447	1·183	Arable.
406	2·244	Highland Railway (part of).	448	11·722	Rough pasture and whins.
407	·858	Wood.	449	5·869	Wood.
408	·325	Garden.	450	2·072	Road.
409	·543	Houses, ornamental grounds, &c.	451	22·624	Arable, houses, &c.
410	26·206	Arable.	452	20·773	Arable, &c.
411	4·574	Arable.	453	3·052	Houses, arable, gar- den, &c.
412	·781	Arable.	454	13·813	Wood, &c.
413	2·785	Wood.	455	3·120	Heathy pasture and whins.
414	8·555	Heathy pasture, &c.	456	29·891	Arable.
415	4·675	Arable.	457	·274	Arable.
416	6·018	Arable.	458	15·536	Arable.
417	9·885	Wood.	459	21·519	Arable.
418	1·034	Road.	460	2·452	Houses, garden, and arable.
419	5·287	Arable, &c.	461	2·352	Houses, garden, and arable.
420	12·837	Houses, arable, gar- den, &c.	462	20·807	Houses, gardens, and arable.
421	10·997	Houses, arable, &c.	463	2·284	Arable and houses.
422	·925	Arable.	464	7·882	Wood, &c.
423	4·564	Arable.	465	13·730	Arable and whins.
424	1·497	Arable.	466	16·082	Arable and rough pasture.
425	6·759	Houses, arable, gar- den, &c.	467	9·335	Wood.
426	·871	Arable.	468	4·621	Road.
427	·832	Wood.	469	·281	Wood.
428	9·801	Rough pasture, whins, trees, &c.	470	24·438	Arable.
429	7·998	Arable, &c.	471	·847	Wood.
430	·168	Houses and garden.	472	8·827	Wood, rough pasture, and arable.
431	8·908	Rough pasture, trees, whins, &c.	473	4·723	Rough pasture, &c.
432	4·425	Arable.	474	25·005	Arable.
433	5·454	Arable, &c.	475	·590	Road.
434	1·383	Rough pasture, whins, &c.	476	5·358	Arable, &c.
435	2·323	Houses, rough pas- ture, garden, &c.	477	5·923	Rough pasture.
436	3·245	Arable and houses.	478	2·275	Rough pasture.
437	3·739	Arable.	479	52·778	Arable.
438	1·601	Rough pasture and trees.	480	19·207	Arable.
439	·800	Rough pasture, trees, whins, &c.	481	16·046	Arable.
			482	15·034	Arable.
			483	26·432	Arable.

PARISH OF KILMUIR EASTER.

No. on Plan.	Area in Acres.	Remarks.	No. on Plan.	Area in Acres.	Remarks.
484	23·553	Arable.	528	·261	Houses and gardens.
484a	·360	Pond.	529	1·057	Houses, garden, and arable.
485	5·888	Road.			
486	17·926	Arable.	530	2·658	Houses, arable, gardens, heathy pasture, &c.
487	18·615	Arable.			
488	18·695	Arable.			
489	24·894	Houses, arable, garden, &c.	531	2·051	Houses, gardens, &c.
			532	·343	Houses and garden.
490	33·706	Arable.	533	20·774	Arable.
491	24·250	Arable.	534	44·111	Arable.
492	29·041	Arable.	535	5·250	Arable.
493	26·829	Arable.	535a	·162	Road.
494	2·583	Wood.	536	18·846	Arable.
495	3·307	Wood.	537	1·003	Houses, gardens, and arable.
496	·330	Garden.			
497	5·428	Houses, ornamental ground, gardens, &c.	538	1·635	Arable.
			539	·799	Arable.
498	·802	Stackyard.	540	1·672	Arable.
499	·979	Wood.	541	·869	Arable.
500	25·313	Arable.	542	·832	Arable.
501	17·459	Arable.	543	·848	Shingle.
502	9·684	Arable.	544	1·256	Arable.
503	17·423	Arable.	545	1·231	Arable.
504	44·416	Arable.	546	1·165	Arable.
505	6·530	Road.	547	1·620	Arable, &c.
506	46·702	Arable.	548	1·496	Houses, gardens, and arable.
507	35·023	Arable.			
508	5·800	Arable.	549	1·351	Arable.
509	11·228	Highland Railway (part of).	550	26·797	Arable.
			551	22·616	Arable.
510	·568	Mill dam.	552	41·664	Arable, &c.
511	21·462	Arable.	553	36·701	House, garden, and arable.
512	·682	Houses, garden, &c.			
513	2·468	Arable.	554	4·572	Pasture, &c.
514	26·016	Arable.	555	43·591	Arable.
515	·499	Garden.	556	·854	Yard.
516	1·198	Houses, ornamental ground, &c.	557	·980	Houses and arable.
			558	10·430	House, arable, &c.
517	6·755	Arable.	559	·505	House, arable, garden, &c.
518	9·810	Arable.			
519	1·958	Road.	560	·298	Garden.
520	1·362	Arable.	561	1·377	Pasture.
521	11·063	Arable.	562	·689	Houses, gardens, and pasture.
522	18·941	Arable and houses.			
523	52·465	Arable, houses, &c.	563	·286	Pier, &c.
524	·976	Houses, arable, garden, &c.	564	1·135	Pasture and shingle.
525	4·094	Pasture, &c.			
526	9·199	Arable, houses, and garden.		5631·815	Area numbered.
527	2·373	Houses, garden, and arable.			

PARISH OF KILMUIR EASTER.

No. on Plan.	Area in Acres.	Remarks.	No. on Plan.	Area in Acres.	Remarks.
UNNUMBERED.			RECAPITULATION.		
441·087		Moorland, &c.	6000·457		Land.
·27·470		Balnagown River.	53·381		Roads.
610·057		Foreshore.	13·472		Railway.
			33·062		Water.
1078·614		Area unnumbered.	610·057		Foreshore.
5631·815		Area numbered.			
6710·429		Area of all the part of the Parish in Ross- shire.	6710·429		Area of all the part of the Parish of Kil- muir Easter, in the County of Ross.

* * The remaining parts of the Parish are in the County of Cromarty (Detached, Nos. 8 and 9) ; the areas are in a separate Book of Reference.

RECAPITULATION FOR THE PARISH.

7282·918	Land.
80·567	Roads.
22·674	Railways.
40·921	Water.
79·037	Tidal water.
2938·473	Foreshore.
10444·590	Total area of the Parish of Kilmuir Easter, in the Counties of Ross and Cromarty (Detached, Nos. 8 and 9).

INDEX TO PLACES

IN THE

PARISH OF KILMUIR EASTER (PART OF.)

COUNTY OF ROSS.

Name of Place.	No. of Sheet.		Name of Place.	No. of Sheet.	
	6-inch scale.	25-344 in. scale.		6-inch scale.	25-344 in. scale.
Allt Trappie -	LIV.	1	Easter Lonvine -	LIV.	10
An Caolas - -	"	2	Easter Ross - -	"	10, 11
Auchoyle - -	"	11	Garty - -	"	"
Badachonacher Moss	"	9	Heathfield - -	"	10
Balavack - -	"	15	Highland Railway	"	8, &c.
Balintraid - -	LXVI.	3	Inchfuir - -	"	10
Balintraid Pier -	"	"	Kildary Cottages -	"	12
Balnagown Bog -	LIV.	7	Kildary House -	"	11
Balnagown Bridge	"	8	Kildary Wood -	"	"
Balnagown Castle	"	"	Kindeace Burn -	"	10
Balnagown River -	"	6	Kindeace House -	"	"
Barbaraville -	"	15	Kinrive - -	"	5
Belfry - -	"	11	Kinrive Burn -	"	6
Bellevue - -	"	"	Kinrive Crofts -	"	5, 6
Bog of Balnagown	"	6	Kinrive Hill -	"	5
Bog of Scotsburn -	"	"	Kinrive Wood -	"	"
Broomhill - -	"	14	Knoc Du - -	"	9
Burn of Tullich -	"	11	Knockgarty - -	"	11
Burnside - -	"	"	Lady Ann's Seat -	"	7
Carntotack - -	"	14	Lady Mary's Seat -	"	"
Castle (Remains of)	"	12	Lady's Well -	"	12
Clashdu - -	"	9	Lower Torran -	"	6
Cnoc an t-Sabhail -	XLI.	13	Lower Tullich -	"	11
Cromarty Firth -	LXVI.	4	Mains of Balnagown	"	8
Culnacoyle - -	LIV.	6	Market Cross -	"	12
Dalnaclerach -	"	"	Middle Lonvine -	"	14
Delny - -	"	15	Mill Hill - -	"	7
Delny Burn - -	"	"	Millhill Cottage -	"	"
Delny Muir - -	"	14	Moss of Burracks -	"	10
Dorrachan - -	"	6, 9, 10			
Driminault - -	"	6			
Druids Hill - -	"	9			

INDEX TO PLACES.

Name of Place.	No. of Sheet.		Name of Place.	No. of Sheet.	
	6-inch scale.	25·344 in. scale.		6-inch scale.	25·344 in. scale.
Nigg Bay - -	LXVI.	4	Strath Rory - -	LIV.	1
Oak Wood - -	LIV.	11	Tarbat House - -	„	12
Parkhill - -	„	„	Tarbat Mains - -	„	„
Piper's Knowe - -	„	12	The Bogg - -	„	10
Pollo - -	„	15	The Wilderness - -	„	7
Reiskmore - -	„	14	Tornabrock - -	„	12
Rhives - -	„	11	Torran - -	„	6
Scotsburn Bridge -	„	6	Wester Calrichie - -	„	9
			Wester Lonvine - -	„	14

LONDON:

Printed by GEORGE E. EYRE and WILLIAM SPOTTISWOODE,
Printers to the Queen's most Excellent Majesty.

For Her Majesty's Stationery Office.

12

ORDNANCE SURVEY OF SCOTLAND.

BOOK OF REFERENCE TO THE PLAN

OF THE

PARISH OF KILMUIR EASTER
(PARTS OF),

IN THE

COUNTY OF CROMARTY (DET. Nos. 8 & 9),

CONTAINING 3734·161 ACRES.

MAJOR-GENERAL SIR HENRY JAMES, R.E., F.R.S., F.G.S., &c.,
DIRECTOR-GENERAL OF THE ORDNANCE SURVEY.



LONDON:

PRINTED BY GEORGE E. EYRE AND WILLIAM SPOTTISWOODE,
PRINTERS TO THE QUEEN'S MOST EXCELLENT MAJESTY,
FOR HER MAJESTY'S STATIONERY OFFICE

1874.

Price One Shilling.

[7142.--50-8/74.]

on the
an inch,
square of

of each

s Book.

ed are in-

—31·4.

heet con-
a double
ng to the

six miles,

he Scales

..... **W**

..... **T**

..... **T**

Index

Subsequent

3 :—

..... *C.F.*

..... *T.C.*

..... *C.W.*

..... *Def.*

..... *T.S.*

how the

ORDNANCE SURVEY OF SCOTLAND

PARISH OF KILMUIR EASTER

ROSS-SHIRE & CROMARTYSHIRE (*Det. Nos 8 & 9*)

INDEX TO THE SHEETS

Published on the Scale of $\frac{1}{2500}$ or 25·344 Inches to a Mile

Scale of this Index One Inch to a Mile.

EXPLANATORY REMARKS.

The scale of the Parish Plans is the 1-2500th of the actual length on the ground, and is equal to 25·344 inches to a mile, or 3·157 chains to an inch, which is very approximately equal to one square inch to one acre, the square of 1·0018 inch being equal to one acre.

The length of each sheet is 1½ miles, and the width 1 mile, the area of each sheet is therefore 960 acres.

Each enclosure has a reference number to the area which is given in this Book.

The Braces (*f*) on the plans are to indicate that the spaces so braced are included under the same reference number.

The Altitudes in feet above the Mean Level of the Sea are written thus—31·4.

The Scale of the Plans of the County is 6 inches to a mile, and each sheet contains the same area as 16 sheets of the Parish Plans. There is therefore a double reference number to each sheet, as VI. 9., the Roman Numerals referring to the County Plans, the Arabic Figures to the Parish Plans.

The dimensions of the sheets on the Six-inch scale being four miles by six miles, the area is twenty-four square miles, equal to 15,360 acres.

The following are the characters employed on the Ordnance Plans on the Scales of 1-2500, and 6 inches to a mile :—

County Names	C		Hundreds or Wards	W
Parishes	P		Townships	T
Extra Parochial	E		Division of Townships	T
Antiquities				}
				ROMAN
				Devidical or Saxon
				Norman or Subsequent

The descriptions of the boundaries are shown by the following initials :—

Centre of Stream	<i>C.S.</i>		Centre of Fence	<i>C.F.</i>
Centre of Road	<i>C.R.</i>		Top of Cop	<i>T.C.</i>
Side of Stream or Drain ...	<i>S.S.</i> or <i>S.D.</i>		Centre of Wall	<i>C.W.</i>
Root of Hedge	<i>R.H.</i>		Defaced	<i>Def.</i>
Face of Wall	<i>F.W.</i>		Track of Stream	<i>T.S.</i>
Undefined				<i>Und.</i>

Where a change occurs in the boundaries, the symbol [o—o] is used to show the part at which the change takes place.

N.B.—To convert Decimal Fractions of an Acre into Roods and Perches, multiply the decimal first by 4 and then by 40, preserving the same number of decimals in the product.

Examplos—

	Acres.		Acres.
	633' 357		527' 013
	4		4
	-----		-----
	1·428		·052
	40		40
	-----		-----
A. R. P.	17' 120	A. R. P.	2' 080
633 1 17		527 0 2	

TABLE

FOR CONVERTING DECIMAL PARTS OF AN ACRE INTO ROODS AND PERCHES.

Perch.	0 Rood.	1 Rood.	2 Roods.	3 Roods.	Perch.	0 Rood.	1 Rood.	2 Roods.	3 Roods.
0	·000	·250	·500	·750	21	·131	·381	·631	·881
1	·006	·256	·506	·756	22	·137	·387	·637	·887
2	·012	·262	·512	·762	23	·144	·394	·644	·894
3	·019	·269	·519	·769	24	·150	·400	·650	·900
4	·025	·275	·525	·775	25	·156	·406	·656	·906
5	·031	·281	·531	·781	26	·162	·412	·662	·912
6	·037	·287	·537	·787	27	·169	·419	·669	·919
7	·044	·294	·544	·794	28	·175	·425	·675	·925
8	·050	·300	·550	·800	29	·181	·431	·681	·931
9	·056	·306	·556	·806	30	·187	·437	·687	·937
10	·062	·312	·562	·812	31	·194	·444	·694	·944
11	·069	·319	·569	·819	32	·200	·450	·700	·950
12	·075	·325	·575	·825	33	·209	·456	·706	·956
13	·081	·331	·581	·831	34	·212	·462	·712	·962
14	·087	·337	·587	·837	35	·216	·469	·719	·969
15	·094	·344	·594	·844	36	·225	·475	·725	·975
16	·100	·350	·600	·850	37	·231	·481	·731	·981
17	·106	·356	·606	·856	38	·237	·487	·737	·987
18	·112	·362	·612	·862	39	·244	·494	·744	·994
19	·119	·369	·619	·869	40	·250	·500	·750	1·000
20	·125	·375	·625	·875					

PARISH OF KILMUIR EASTER

(PARTS OF),

IN THE

COUNTY OF CROMARTY—(DETACHED, Nos. 8 & 9).

No. on Plan.	Area in Acres.	Remarks.	No. on Plan.	Area in Acres.	Remarks.
COUNTY OF CROMARTY (DETACHED, No. 8).			24	4.296	Arable, rough pasture, &c.
			25	1.411	Road.
1	2.575	Arable.	26	7.417	Houses, arable, garden, &c.
2	1.495	Arable, heathy pasture, &c.	27	5.467	Houses, arable, garden, &c.
3	4.551	Houses, arable, garden, rough pasture, &c.	28	.792	Road.
4	3.360	Wood.	29	12.726	Houses, arable, garden, &c.
5	144.011	Wood, &c.	30	1.898	Road.
6	8.341	Houses, yard, gardens, arable, &c.	31	16.386	Arable.
7	14.973	Arable, heathy pasture, &c.	32	13.680	Arable.
8	4.776	Houses, arable, garden, &c.	33	16.166	Arable.
9	1.368	Road.	34	.262	Houses, garden, and yard.
10	16.370	Houses, arable, garden, &c.	35	17.317	Houses, garden, and arable.
11	14.620	Wood.	36	6.859	Houses and arable.
12	2.903	Arable & rough pasture.	37	16.263	Arable, &c.
13	13.614	Houses, arable, garden, yard, &c.	38	1.982	Arable.
14	5.425	Heathy pasture and whins.	39	2.682	Arable, &c.
15	19.177	Arable.	40	.123	Pond.
15a	1.256	Yard, houses, &c.	41	1.236	Arable, rough pasture, &c.
16	2.630	Houses, heathy pasture, garden, &c.	42	2.142	Houses, arable, garden, rough pasture, &c.
17	5.012	Arable, heathy pasture, &c.	43	3.810	Arable, &c.
18	7.018	Arable, &c.	44	3.836	Houses, garden, and arable.
19	3.760	Houses, yard, &c.	45	20.886	Houses, arable, garden, &c.
20	3.025	Houses, arable, garden, &c.	45a	.725	Road.
21	2.373	Arable, &c.	46	1.184	Arable, &c.
22	1.103	Arable.	47	2.956	Arable.
23	3.246	Heathy pasture and whins.	48	.220	Road.
			49	51.735	Arable.
			50	.298	Yard.

PARISH OF KILMUIR EASTER.

No. on Plan.	Area in Acres.	Remarks.	No. on Plan.	Area in Acres.	Remarks.
51	·414	Mill dam.	23	17·955	Arable.
52	·590	Rough pasture.	24	·482	Road.
53	·220	Road.	25	·752	Heathy pasture and whins.
502·961			26	1·807	Road.
			27	14·605	Arable.
			28	1·912	Highland Railway (part of).
			29	29·054	Arable, &c.
			30	23·612	Arable.
			31	20·597	Arable.
			32	·908	Wood.
			33	1·662	Arable and wood.
			34	·504	Garden.
			35	1·677	Houses, yards, ornamental ground, &c.
			36	·501	Arable.
			37	·528	Graveyard and chapel.
			38	·290	Arable.
			39	·955	Houses, gardens, &c.
			40	15·155	Arable.
			41	·930	Road.
			42	2·364	Arable.
			43	16·935	Arable.
			44	19·162	Arable.
			45	·717	Houses, gardens, &c.
			46	7·105	Arable.
			47	·513	Road.
			48	4·148	Arable.
			49	·102	Yard.
			50	1·642	Houses, garden, ornamental ground, &c.
			51	2·973	Arable.
			52	·754	Garden.
			53	12·574	Arable.
			54	6·936	Road.
			55	23·961	Arable.
			56	·760	Houses, gardens, &c.
			57	24·066	Arable.
			58	19·775	Arable.
			59	3·910	Rough pasture and shingle.
			60	10·508	Wood.
			61	24·612	Ornamental ground.
			62	1·576	Wood.
			63	21·804	Wood, &c.
			64	13·343	Arable.
			65	12·072	Arable.
			66	1·118	Road.
			67	·939	Wood, &c.
			68	2·782	Arable.
			69	·297	Houses, garden, &c.
RECAPITULATION.					
495·790		Land.			
6·634		Roads.			
·537		Water.			
502·961		Area of the part of the Parish of Kilmuir Easter in the County of Cromarty (Detached, No. 8).			
COUNTY OF CROMARTY (DETACHED, No. 9, part of).					
1	3·373	Road.			
2	16·949	Arable.			
3	·201	Wood.			
4	18·875	Arable.			
5	7·290	Highland Railway (part of).			
6	16·188	Arable.			
7	11·512	Arable.			
8	·768	Wood.			
9	·552	Garden.			
10	·190	Houses, gardens, and yard.			
11	·226	Wood.			
12	·851	Arable.			
13	1·518	Arable, &c.			
14	·243	Houses, gardens, &c.			
15	1·030	Road.			
16	20·930	Wood.			
17	·348	Houses, garden, and yards.			
18	14·538	Arable.			
19	·273	Yard.			
20	8·488	Wood.			
21	1·844	Houses, garden, ornamental ground, &c.			
22	11·297	Wood.			

No. on Plan.	Area in Acres.	Remarks.	No. on Plan.	Area in Acres.	Remarks.
70	11.401	Wood, &c.	113	1.372	Arable.
71	.812	Road.	114	1.351	Arable.
72	5.096	Arable.	115	1.253	Houses, arable, gar- dens, &c.
73	13.990	Arable.	116	1.409	Arable.
74	.478	Yard.	117	3.930	Arable.
75	4.790	Village of Milton.	118	8.487	Houses, garden, and arable.
76	.098	Pond.			
77	.191	Road.			
78	36.248	Arable, &c.			
79	1.092	Wood.		816.523	Area numbered.
80	1.377	Wood.			
81	3.962	Ornamental ground, &c.			
82	.737	Houses and yard.			
83	.650	Garden, nursery, &c.			
84	.793	Houses and yard.			
85	1.912	Houses and wood.			
86	11.789	Ornamental ground, &c.			
87	3.127	Road.			
88	3.871	Rough pasture and shingle.			
89	.514	Wood.			
90	8.994	Wood, &c.			
91	9.168	Ornamental ground, house, &c.			
92	13.946	Ornamental ground, &c.			
93	5.605	Wood, &c.			
94	7.432	Arable.			
95	12.287	Arable.			
96	3.319	Garden, ornamental ground, &c.			
97	1.263	Houses, wood, gar- den, &c.			
98	2.646	Wood.			
99	4.665	Ornamental ground, &c.			
100	44.212	Arable and trees.			
101	.705	Wood.			
102	3.063	Wood, &c.			
103	28.249	Wood, &c.			
104	3.859	Rough pasture, &c.			
105	8.300	Rough pasture, &c.			
106	17.648	Rough pasture, &c.			
107	1.609	Rough pasture, &c.			
108	.302	House and garden.			
109	6.852	Houses, arable, gar- dens, &c.			
110	.233	Road.			
111	1.389	Arable.			
112	1.229	Arable.			

UNNUMBERED.	
7.224	Balnagown River.
18.834	Tidal water (Balna- gown River).
60.153	Tidal water (The Pot).
2328.416	Foreshore.
2414.677	Area of the unnum- bered portion.
816.523	Area of the numbered portion.
3231.200	Area of the part of the Parish in the County of Cromarty (Detached, No. 9).

RECAPITULATION.

Area in Acres.

786·671	Land.
20·552	Roads.
9·202	Railway.
7·322	Water.
79·037	Tidal water.
2328·416	Foreshore.
3231·200	Area of the part of the Parish of Kilmuir Easter in the County of Cromarty (Detached, No. 9).

INDEX TO PLACES

IN THE

PARISH OF KILMUIR EASTER (PARTS OF).

COUNTY OF CROMARTY (DETACHED, NOS. 8 and 9).

Name of Place.	No. of Sheet.		Name of Place.	No. of Sheet.	
	6-inch scale.	25·344 in. scale.		6-inch scale.	25·344 in. scale.

COUNTY OF CROMARTY (DETACHED, No. 8).

Bog of Tullich -	LIV.	6	Tullich Muir -	LIV.	10, 11
Kindeace Burn -	"	10	Tullich Wood -	"	10
Priesthill -	"	14	Upper Tullich -	"	11

COUNTY OF CROMARTY (DETACHED, No. 9).

Appitauld - -	LIV.	8	Kilmuir - -	LIV.	11
Balnagown Bridge	"	"	Little Audle - -	LXVII.	1
Big Audle - -	LXVI.	4	Milton - -	LIV.	12
Church (on site of Saint Mary's Chapel) -	LIV.	11	Nigg Bay - -	LXVI.	4
Delny Dock -	LXVI.	3	Polnicol - -	LIV.	11
Highland Railway	LIV.	12	Sands of Nigg -	"	16
Kildary Station -	"	8	The Pot - -	LV.	13

LONDON :
Printed by GEORGE E. EYRE and WILLIAM SPOTTISWOODE,
Printers to the Queen's most Excellent Majesty.
For Her Majesty's Stationery Office.

ORDNANCE SURVEY OF SCOTLAND.

BOOK OF REFERENCE TO THE PLAN

OF THE

PARISH OF KILMUIR WESTER
AND SUDDIE,

IN THE

COUNTY OF ROSS,

CONTAINING 12649·358 ACRES.

MAJOR-GENERAL SIR HENRY JAMES, R.E., F.R.S., F.G.S., &c.,
SUPERINTENDENT OF THE SURVEY.



LONDON:

PRINTED BY GEORGE E. EYRE AND WILLIAM SPOTTISWOODE,
PRINTERS TO THE QUEEN'S MOST EXCELLENT MAJESTY.
FOR HER MAJESTY'S STATIONERY OFFICE.

1872.

Price Two Shillings and Sixpence.

[7142.-50.-11/72.]

the
ch,
of

uch

z.

in-

z.

on-
ble
the

les

N

I

T

it

F.

C.

V.

ef.

S.

hq

ORDNANCE SURVEY OF SCOTLAND

PARISH OF KILMUIR WESTER AND SUDDIE & KILLEARNAN PH (Del)

ROSS - SHIRE

INDEX TO THE SHEETS

Published on the Scale of $\frac{1}{2500}$ or 25.344 Inches to a Mile

Scale of this Index One Inch to a Mile

EXPLANATORY REMARKS.

The scale of the Parish Plans is the 1-2500th of the actual length on the ground, and is equal to 25·344 inches to a mile, or 3·157 chains to an inch, which is very approximately equal to one square inch to one acre, the square of 1·0018 inch being equal to one acre.

The length of each sheet is $1\frac{1}{2}$ miles, and the width 1 mile, the area of each sheet is therefore 960 acres.

Each enclosure has a reference number to the area which is given in this Book.

The Braces (*f*) on the plans are to indicate that the spaces so braced are included under the same reference number.

The Altitudes in feet above the Mean Level of the Sea are written thus—31·4.

The Scale of the Plans of the County is 6 inches to a mile, and each sheet contains the same area as 16 sheets of the Parish Plans. There is therefore a double reference number to each sheet, as VI. 9., the Roman Numerals referring to the County Plans, the Arabic Figures to the Parish Plans.

The following are the characters employed on the Ordnance Plans on the Scales of 1-2500, and 6 inches to a mile:—

County Names	C		Hundreds or Wards	W						
Parishes	P		Townships	T						
Extra Parochial	E		Division of Townships	T						
Antiquities	<table style="width: 100%; border: none;"> <tr> <td style="width: 10px;">{</td> <td>ROMAN</td> </tr> <tr> <td></td> <td>Druidical or Saxon</td> </tr> <tr> <td></td> <td>Norman or Subsequent</td> </tr> </table>				{	ROMAN		Druidical or Saxon		Norman or Subsequent
{	ROMAN									
	Druidical or Saxon									
	Norman or Subsequent									

The descriptions of the boundaries are shown by the following initials:—

Centre of Stream	<i>C.S.</i>		Centre of Fence	<i>C.F.</i>
Centre of Road	<i>C.R.</i>		Top of Cop	<i>T.C.</i>
Side of Stream or Drain ...	<i>S.S.</i> or <i>S.D.</i>		Centre of Wall	<i>C.W.</i>
Root of Hedge	<i>R.H.</i>		Defaced	<i>Def.</i>
Face of Wall	<i>F.W.</i>		Track of Stream.....	<i>T.S.</i>
Undefined.....	<i>Und.</i>			

Where a change occurs in the boundaries, the symbol [o—o] is used to show the part at which the change takes place.

N.B.—To convert Decimal Fractions of an Acre into Roods and Perches, multiply the decimal first by 4 and then by 40, preserving the same number of decimals in the product.

Examples—

	Acres.		Acres.
	633·357		527·013
	4		4
	—————		—————
	1·428		·052
	40		40
	—————		—————
A. R. P.		A. R. P.	
633 1 17	17·120	527 0 2	2·080

TABLE

FOR CONVERTING DECIMAL PARTS OF AN ACRE INTO ROODS AND PERCHES.

Perch.	0 Rood.	1 Rood.	2 Roods.	3 Roods.	Perch.	0 Rood.	1 Rood.	2 Roods.	3 Roods.
0	·000	·250	·500	·750	21	·131	·381	·631	·881
1	·006	·256	·506	·756	22	·137	·387	·637	·887
2	·012	·262	·512	·762	23	·144	·394	·644	·894
3	·019	·269	·519	·769	24	·150	·400	·650	·900
4	·025	·275	·525	·775	25	·156	·406	·656	·906
5	·031	·281	·531	·781	26	·162	·412	·662	·912
6	·037	·287	·537	·787	27	·169	·419	·669	·919
7	·044	·294	·544	·794	28	·175	·425	·675	·925
8	·050	·300	·550	·800	29	·181	·431	·681	·931
9	·056	·306	·556	·806	30	·187	·437	·687	·937
10	·062	·312	·562	·812	31	·194	·444	·694	·944
11	·069	·319	·569	·819	32	·200	·450	·700	·950
12	·075	·325	·575	·825	33	·206	·456	·706	·956
13	·081	·331	·581	·831	34	·212	·462	·712	·962
14	·087	·337	·587	·837	35	·219	·469	·719	·969
15	·094	·344	·594	·844	36	·225	·475	·725	·975
16	·100	·350	·600	·850	37	·231	·481	·731	·981
17	·106	·356	·606	·856	38	·237	·487	·737	·987
18	·112	·362	·612	·862	39	·244	·494	·744	·994
19	·119	·369	·619	·869	40	·250	·500	·750	1·000
20	·125	·375	·625	·875					

PARISH OF KILMUIR WESTER AND SUDDIE,

IN THE

COUNTY OF ROSS.

No. on Plan.	Area in Acres.	Remarks.	No. on Plan.	Area in Acres.	Remarks.
1	56·259	Wood.	32	·685	Arable.
2	·209	Houses, garden, &c.	33	4·039	Arable and heathy pasture.
3	3·660	Arable, &c.	34	6·481	Arable and rough pasture.
4	157·587	Streams, heathy pasture, &c.	35	7·991	Arable and stream.
5	6·326	Heathy pasture, furze, &c.	36	1·167	Arable, house, pasture, &c.
6	1·994	Arable.	37	5·171	Wood.
7	1·806	Arable.	38	5·869	Stream, heathy pasture, &c.
8	32·876	Arable, house, &c.	39	1·330	Arable.
9	·471	Houses, garden, &c.	40	1·668	Heathy pasture, furze, &c.
10	5·165	Heathy pasture, furze, &c.	41	·047	House, garden, &c.
11	·644	Arable.	42	3·641	Arable.
12	85·892	Wood.	43	3·627	Arable, house, &c.
13	6·153	Arable.	44	1·287	Road.
14	·051	House, &c.	45	9·654	Heathy pasture, furze, &c.
15	9·037	Arable, house, &c.	46	5·732	Arable, &c.
16	42·534	Heathy pasture, road, &c.	47	12·477	Arable.
17	·103	House, garden, &c.	48	9·564	Arable and road.
18	22·568	Arable, road, &c.	49	·090	Houses, garden, &c.
19	·065	House, ruins, &c.	50	9·505	Arable and road.
20	6·577	Arable and rough pasture.	51	1·428	Road.
21	7·356	Arable and ruin.	52	6·684	Arable.
22	4·658	Arable.	53	·228	Houses, garden, &c.
23	22·012	Streams, heathy pasture, &c.	54	·201	Arable.
24	1·667	Arable.	55	5·291	Heathy pasture, road, &c.
25	·192	House, garden, &c.	56	38·494	Arable, streams, &c.
26	26·581	Arable, road, &c.	57	·090	House, &c.
27	2·081	Arable.	58	19·975	Arable and heathy pasture.
28	·097	House, &c.	59	17·782	Arable.
29	1·836	Arable.	60	·117	House, gardens, &c.
29a	·170	Houses, &c.	61	2·428	Arable, ruin, &c.
30	1·355	Arable.	62	11·257	Arable and stream.
31	3·194	Stream, heathy pasture, &c.			

No. on Plan.	Area in Acres.	Remarks.	No. on Plan.	Area in Acres.	Remarks.
63	·232	Houses, garden, &c.	105	1·809	Orchard, &c.
64	·319	Houses, garden, &c.	106	3·846	Wood, ruin, &c.
65	12·295	Arable and rough pasture.	107	2·298	Garden.
66	·359	Houses, garden, &c.	108	37·015	Arable.
67	16·480	Arable and rough pasture.	109	·093	Wood.
68	·356	Houses, garden, &c.	110	·103	Wood.
69	96·504	Wood and streams.	111	31·662	Arable.
70	6·347	Arable and rough pasture.	112	·077	Wood.
71	2·440	Heathy pasture, &c.	113	·257	Wood.
72	·282	Rough pasture, furze, &c.	114	2·062	Ornamental ground.
73	38·129	Arable, streams, &c.	115	12·062	Ornamental ground.
74	5·722	Arable, streams, &c.	116	6·256	Roads.
75	1·073	Rough pasture.	117	4·857	House and ornamental ground.
76	6·291	Heathy pasture, &c.	118	3·143	Ornamental ground.
77	221·672	Wood, streams, and roads.	119	2·359	Wood.
78	·123	House, garden, &c.	120	10·906	Arable.
79	13·035	Wood, road, &c.	120a	·976	Road.
80	·063	House, garden, &c.	121	·654	House, garden, &c.
81	20·260	Arable, rough pasture, &c.	122	1·332	Stackyard.
82	1·027	Arable.	123	1·202	Houses, sheds, &c.
83	·753	Houses, roads, pasture, &c.	124	1·307	Houses, pasture, &c.
84	20·240	Wood.	125	·752	Pasture.
85	26·534	Arable and stream.	126	1·218	Wood.
86	23·594	Wood.	127	·212	Drying green.
87	28·937	Arable and stream.	128	·148	Pond.
88	1·986	Road.	129	·814	Yard.
89	26·393	Arable and stream.	130	·768	Drying green.
90	25·995	Arable, stream, &c.	131	63·073	Wood, stream, &c.
91	22·293	Arable and stream.	132	3·983	Road.
92	25·642	Wood.	133	·155	House, &c.
93	158·179	Wood, heathy pasture, &c.	134	13·635	Wood, stream, &c.
94	·835	Wood, stream, and road.	135	3·496	Rough pasture and whins.
95	4·203	Road.	136	21·486	Arable.
96	26·480	Arable and stream.	137	15·310	Arable, &c.
97	11·514	Arable.	138	·354	Wood and stream.
98	22·923	Arable, rough pasture, &c.	139	36·044	Arable.
99	·230	House, garden, &c.	140	39·181	Wood, road, &c.
100	14·877	Arable.	141	9·301	Arable.
101	3·695	Wood, gravel pit, &c.	142	1·049	Wood and stream.
102	·096	House, &c.	143	23·465	Arable and stream.
103	1·836	Wood and stream.	144	15·690	Arable.
104	·786	Houses, gardens, &c.	145	13·822	Arable.
			146	3·526	Wood.
			147	1·353	Arable.
			148	1·615	Arable.
			149	·467	Arable.
			150	·660	Arable.
			151	10·054	Arable.
			152	·432	Houses, garden, &c.
			153	·653	Arable.

PARISH OF KILMUIR WESTER AND SUDDIE.

3

No. on Plan.	Area in Acres.	Remarks.	No. on Plan.	Area in Acres	Remarks.
154	·358	Arable.	199	1·078	House, garden, &c.
155	13·024	Heathy pasture, road, &c.	200	35·939	Arable, furze, &c.
			201	·068	House, &c.
156	·517	Arable.	202	·057	House, garden, &c.
157	·114	Arable.	203	40·091	Wood, streams, and ruins.
158	·069	House, ruin, &c.			
159	4·217	Arable.	204	5·606	Heathy pasture, furze, &c.
160	4·640	Heathy pasture, &c.			
161	·829	Arable.	205	·446	Arable.
162	·279	Arable.	206	10·774	Arable and rough pasture.
163	·188	House, garden, &c.			
164	2·101	Arable.	207	4·367	Arable and rough pasture.
165	·497	Arable.			
166	1·765	Arable.	208	·710	Houses, garden, &c.
167	47·887	Roads, heathy pasture, &c.	209	4·484	Arable.
			210	·522	Arable.
168	2·368	Arable.	211	1·711	Road.
169	·420	Arable.	212	12·498	Streams, heathy pasture, &c.
170	·495	Arable.			
171	·327	Arable.	213	1·599	Arable.
172	5·747	Arable.	214	5·548	Arable and rough pasture.
173	·148	House, garden, &c.			
174	7·843	Arable, heathy pasture, &c.	215	4·401	Stream, heathy pasture, &c.
			216	53·137	Wood.
175	2·972	Arable.	217	9·009	Wood.
176	2·685	Road.	218	2·641	Road.
177	2·368	Heathy pasture, furze, &c.	219	·283	Road.
			220	3·713	Wood, rough pasture, &c.
178	2·118	Arable.	221	19·827	Arable.
179	5·273	Heathy and rough pasture, &c.	222	19·483	Arable.
180	·433	Houses, garden, &c.	223	·490	Wood.
181	19·603	Arable and road.	224	·127	Wood.
182	·072	House, &c.	225	·280	Road.
183	1·274	Arable.	226	21·973	Arable.
184	24·980	Arable and furze.	227	11·601	Arable.
185	·190	House, &c.	228	3·088	Rough pasture, furze, &c.
186	13·610	Arable and rough pasture.			
187	1·866	Heathy pasture, garden, &c.	229	9·337	Arable.
			230	23·728	Arable, rough pasture, &c.
188	·272	Houses, &c.			
189	·251	Arable.	231	15·591	Arable, stream, &c.
190	8·350	Arable.	232	2·254	Arable.
191	·058	Houses, &c.	233	6·965	Heathy and rough pasture, &c.
192	21·834	Arable and furze.			
193	·483	Houses, garden, &c.	234	·930	House, garden, &c.
194	2·248	Road.	235	1·659	Houses, garden, &c.
195	·139	Furze and stream.	236	74·775	Arable.
196	·577	Arable.	237	43·967	Arable, rough pasture, &c.
197	·152	Pond.			
198	·886	Houses, &c.	238	·171	Houses, ruin, &c.

No. on Plan.	Area in Acres	Remarks.	No. on Plan.	Area in Acres.	Remarks.
239	.165	Pond.	282	2.833	Road.
240	.165	Arable.	283	3.819	Arable.
241	.361	Arable.	284	3.442	Arable and rough pasture.
242	6.140	Rough pasture, whins, &c.	285	5.498	Wood, house, &c.
243	18.145	Wood and stream.	286	17.173	Wood and road.
244	1.073	Heathy pasture, &c.	287	53.626	Arable.
245	.261	Houses, pasture, &c.	288	29.021	Arable and stream.
246	2.857	Arable.	289	4.073	Wood.
247	9.420	Road.	290	18.523	Wood.
248	4.286	Wood.	291	.942	Wood.
249	.246	House, garden, &c.	292	1.300	Wood.
250	.142	House, garden, &c.	293	9.786	Wood and stream.
251	4.927	Wood.	294	28.328	Arable and stream.
252	17.786	Wood and rough pasture.	295	18.718	Arable and road.
253	27.373	Arable.	296	10.872	Arable.
254	1.303	Houses, rough pasture, &c.	297	2.426	Houses, garden, &c.
254a	3.025	Wood, pond, &c.	298	32.819	Arable, &c.
255	.767	Wood.	299	28.752	Arable, &c.
256	.358	House, rough pasture, &c.	300	17.373	Heathy pasture, &c.
257	1.302	Wood.	301	2.998	Road.
258	.288	Wood.	302	14.060	Rough pasture.
259	22.013	Arable and rough pasture.	303	6.288	Wood.
260	.765	Houses, &c.	304	.856	Road.
261	1.082	Road.	305	16.470	Heathy and rough pasture, &c.
262	27.425	Arable, rough pasture, &c.	306	1.809	Wood.
263	26.587	Arable.	307	.221	House, garden, &c.
264	28.750	Arable.	308	35.369	Arable, &c.
265	6.110	Wood.	309	.273	Wood.
266	25.527	Arable.	310	65.258	Stream, heathy pasture, &c.
267	29.068	Arable and stream.	311	1.681	Rough pasture.
268	.335	Road.	312	.962	Heathy pasture and whins.
269	.631	Wood.	313	1.805	Heathy pasture and whins.
270	1.223	Houses, garden, &c.	314	5.644	Road.
271	2.402	Road.	315	16.412	Heathy pasture and whins.
272	1.417	Houses, &c.	316	2.928	Heathy pasture.
273	8.898	Arable.	317	30.686	Arable.
274	14.854	Arable.	318	27.726	Arable.
275	.158	Wood.	319	2.652	Rough pasture, &c.
276	28.403	Arable.	320	16.438	Arable and rough pasture.
277	.681	Wood.	321	1.564	Arable.
278	6.446	Arable and rough pasture.	322	.208	House, arable, &c.
279	.108	House and pasture.	323	39.108	Arable.
280	1.497	Arable.	324	14.253	Arable.
281	1.045	Houses, rough pasture, &c.	325	.814	Road.
			326	29.450	Arable.

No. on Plan.	Area in Acres.	Remarks.	No. on Plan.	Area in Acres.	Remarks.
327	.951	Arable and road.	370	.099	House, garden, &c.
328	49.401	Arable and stream.	371	.221	House, garden, &c.
329	9.201	Wood, stream, and road.	372	11.856	Arable, road, &c.
330	.222	House, garden, &c.	373	.924	Rough pasture and road.
331	.958	House, garden, &c.	374	9.759	Arable and road.
332	1.008	Arable and stream.	375	.221	House, ruins, &c.
333	.172	Pond.	376	.193	Houses, garden, &c.
334	2.244	Houses, rough pasture, &c.	377	12.994	Arable and road.
335	34.335	Arable and road.	378	.948	Arable.
336	.563	Houses, garden, &c.	379	.091	House, garden, &c.
337	.482	Rough pasture and pond.	380	.278	Wood.
338	.391	Pasture.	381	4.839	Rough pasture, furze, &c.
339	40.778	Arable, stream, &c.	382	.161	House, ruin, &c.
340	12.530	Arable, &c.	383	5.561	Arable and stream.
341	11.228	Arable.	384	.616	Houses, gardens, &c.
342	7.598	Stream, rough pasture, &c.	385	1.253	Road.
343	16.542	Arable.	386	9.870	Arable.
344	16.501	Arable.	387	.096	House, &c.
345	8.228	Wood and stream.	388	15.144	Arable and rough pasture.
346	70.996	Arable and road.	389	.193	Road.
347	.547	Graveyard.	390	.531	Arable and rough pasture.
348	2.420	Road.	391	.752	House, garden, &c.
349	.299	Road.	392	.419	Road and rough pasture.
350	.057	House, &c.	393	.486	Arable.
351	1.041	Pasture, stream, &c.	394	.984	Rough pasture and broom.
352	63.957	Arable, rough pasture, &c.	395	45.186	Wood and streams.
353	.957	Houses, &c.	396	1.685	Arable and rough pasture.
354	2.833	Arable, &c.	397	96.635	Wood and stream.
355	14.668	Arable.	398	8.150	Road.
356	23.780	Arable.	399	11.742	Wood.
357	2.630	Wood and rough pasture.	400	10.693	Arable.
358	17.104	Arable and rough pasture.	401	3.291	Rough pasture, whins, &c.
359	14.093	Arable.	402	10.953	Arable.
360	.108	Rough pasture and stream.	403	.338	House, gardens, &c.
361	.679	Wood.	404	8.214	Arable, &c.
362	.186	Road.	405	14.059	Rough pasture, whins, &c.
363	.771	Wood.	406	22.930	Arable.
364	1.946	Pond.	407	20.715	Arable.
365	145.618	Moss, wood, &c.	408	.302	Road.
366	.105	Arable.	409	.772	Arable and rough pasture.
367	15.449	Arable, rough pasture, &c.	410	1.120	Houses, garden, &c.
368	.054	House, &c.			
369	8.994	Arable, &c.			

PARISH OF KILMUIR WESTER AND SUDDIE.

No. on Plan.	Area in Acres.	Remarks.	No. on Plan.	Area in Acres.	Remarks.
411	·510	Road.	452	·610	Rough pasture, whins, &c.
412	23·014	Arable.	453	·924	Arable and stream.
413	14·344	Rough pasture, whins, &c.	454	·272	Houses, garden, &c.
414	4·471	Wood, heathy pasture, &c.	455	2·237	Arable.
415	·100	Garden.	456	1·631	Broom, rough pasture, &c.
416	·142	Houses, &c.	457	11·803	Arable.
417	6·640	Arable, &c.	458	10·743	Arable.
418	4·605	Arable, &c.	459	1·661	Houses, gardens, &c.
419	1·830	Broom, heathy pasture, &c.	460	·229	Houses, garden, &c.
420	·128	Houses, garden, &c.	461	·031	House, &c.
421	1·083	Road.	462	·669	Arable.
422	3·200	Arable.	463	4·296	Arable.
423	2·717	Heathy pasture, &c.	464	2·875	Stream, rough pasture, &c.
424	7·824	Arable, heathy pasture, &c.	465	·219	Pasture.
425	5·743	Arable, &c.	466	1·379	Arable.
426	·422	Houses, rough pasture, &c.	467	1·924	Streams, rough pasture, &c.
427	·816	Wood.	468	·830	Houses, gardens, &c.
428	·642	Broom, heathy pasture, &c.	469	19·312	Arable, stream, &c.
429	·141	Houses, garden, &c.	470	2·985	Wood.
430	7·113	Arable, &c.	471	5·787	Arable, stream, &c.
431	·231	Pond.	472	8·506	Wood.
432	65·020	Wood, stream, and road.	473	14·916	Arable.
433	20·005	Arable.	474	7·483	Road.
434	·598	Rough pasture, &c.	475	·142	Houses, garden, &c.
435	6·211	Wood.	476	3·010	Arable, &c.
436	58·238	Wood and streams.	477	5·985	Arable.
437	1·035	Rough pasture, &c.	478	·911	Rough pasture, &c.
438	12·287	Arable.	479	18·777	Arable.
439	1·834	Heathy pasture.	480	·861	Road.
440	·155	Arable.	481	·265	Wood.
441	10·883	Wood.	482	·465	Nursery.
442	1·574	Broom, rough pasture, &c.	483	1·114	Houses, gardens, &c.
443	5·288	Broom, rough pasture, &c.	484	·832	Wood.
444	1·421	Arable, &c.	485	2·127	Wood, gravel pit, &c.
445	34·893	Arable and rough pasture.	486	·218	Rough pasture.
446	24·243	Arable and house.	487	·240	Arable, &c.
447	4·906	Broom, rough pasture, &c.	488	·502	Stream, rough pasture, &c.
448	7·916	Arable.	489	1·497	Arable.
449	6·199	Arable, &c.	490	·511	Mill dam.
450	·319	Houses, garden, &c.	491	1·419	Houses, gardens, &c.
451	12·729	Arable.	492	·450	House, garden, &c.
			493	·800	Pasture.
			494	·664	Houses, sheds, &c.
			495	·787	Nursery and garden.
			496	·169	Pond.
			497	1·033	Stream, rough pasture, &c.

No. on Plan.	Area in Acres.	Remarks.	No. on Plan.	Area in Acres.	Remarks.
498	4·071	Houses, garden, &c.	540	7·146	Arable.
499	3·384	Arable.	541	·296	House, garden, &c.
500	·603	Pasture.	542	·425	Heathy pasture.
501	18·273	Arable.	543	10·233	Arable.
502	20·023	Arable, stream, &c.	544	·359	House, garden, &c.
503	18·016	Arable.	545	2·109	Arable.
504	5·016	Arable.	546	1·995	Road.
505	2·204	Arable.	547	·600	Arable.
505a	·416	Wood and stream.	548	3·102	Rough pasture.
506	·230	Rough pasture.	549	2·149	Arable.
507	·496	Arable.	550	1·265	Arable.
508	·055	House, garden, &c.	551	7·507	Heathy pasture, road, &c.
509	·065	House, garden, &c.	552	1·974	Rough pasture.
510	·403	Arable.	553	3·984	Arable.
511	·047	House, garden, &c.	554	30·943	Rough pasture, roads, &c.
512	·123	Houses, &c.	555	34·021	Arable and road.
513	·613	Arable, &c.	556	1·331	Houses, rough pasture, &c.
514	1·765	Rough pasture, whins, &c.	557	17·406	Arable and road.
515	·069	House, &c.	558	1·800	Arable.
516	31·058	Arable, rough pasture, &c.	559	·439	Arable.
517	5·564	Stream, rough pasture, &c.	560	2·220	Arable.
518	18·164	Arable.	561	5·208	Arable and stream.
519	6·868	Arable, &c.	562	2·349	Arable.
520	10·151	Arable, &c.	563	5·665	Arable.
521	1·981	Wood, stream, and road.	564	22·574	Arable.
522	40·209	Arable.	565	·610	Rough pasture.
523	3·822	Arable and rough pasture.	566	58·283	Tidal water.
524	2·915	Arable.	567	10·459	Arable and road.
525	2·636	Arable.	568	·086	House, gardens, &c.
526	·681	Houses, garden, &c.	569	2·197	Arable.
527	·578	Rough pasture.	570	·186	Heathy pasture.
528	·113	Houses, garden, &c.	571	12·063	Stream, heathy pasture, &c.
529	12·304	Arable and stream.	572	·385	Houses, garden, &c.
530	3·685	Arable.	573	7·531	Arable and rough pasture.
531	·443	Rough pasture, whins, &c.	574	3·930	Arable.
532	1·409	Rough pasture, whins, &c.	575	·787	Houses, garden, &c.
533	66·166	Arable, rough pasture, &c.	576	4·773	Arable and rough pasture.
534	·842	Rough pasture, pond, &c.	577	1·925	Arable and rough pasture.
535	1·224	Embankment.	578	1·597	Heathy pasture, &c.
536	47·013	Arable.	579	3·554	Heathy pasture, road, &c.
537	2·261	Rough pasture, &c.	580	·251	House, arable, &c.
538	2·077	Rough pasture.	581	2·317	Arable.
539	·217	Rough pasture.	582	2·270	Road.
			583	·440	Heathy pasture, &c.

PARISH OF KILMUIR WESTER AND SUDDIE.

No. on Plan.	Area in Acres.	Remarks.	No. on Plan.	Area in Acres.	Remarks.
584	8·975	Arable.	631	5·320	Arable.
585	·379	Houses, road, &c.	632	62·415	Whius, heathy pasture, &c.
586	·062	House, garden, &c.	633	·152	House, garden, &c.
587	7·516	Arable and road.	634	8·841	Arable and road.
588	3·110	Arable and road.	635	2·315	Arable.
589	19·877	Arable, house, &c.	636	9·989	Arable, ruin, &c.
590	·085	House, &c.	637	1·787	Road.
591	6·561	Heathy pasture, furze, &c.	638	·228	House, garden, &c.
592	·397	Pond.	639	15·005	Arable, heathy pasture, &c.
593	2·892	Arable, &c.	640	5·474	Arable, &c.
594	·203	Houses, garden, &c.	641	·186	House, garden, &c.
595	1·252	Road.	642	·200	Houses, gardens, &c.
596	23·988	Arable, heathy pasture, &c.	643	16·012	Arable, house, &c.
597	·390	House, garden, &c.	644	7·280	Arable, stream, &c.
598	·131	House, garden, &c.	645	·241	House, garden, &c.
599	9·471	Arable and stream.	646	9·501	Arable, road, &c.
600	·088	House, garden, &c.	647	24·597	Arable, house, &c.
601	10·031	Arable, rough pasture, &c.	648	16·702	Arable, road, &c.
602	1·105	Wood.	649	2·414	Arable.
603	7·965	Arable, &c.	650	3·582	Wood.
604	1·254	Heathy pasture, &c.	651	·136	House, &c.
605	7·386	Arable and road.	652	9·030	Arable, road, &c.
606	6·292	Arable, &c.	653	4·538	Arable and rough pasture.
607	·158	House, garden, &c.	654	15·382	Arable, road, &c.
608	·143	House, garden, &c.	655	·389	Arable.
609	·152	House, garden, &c.	656	1·301	Houses, gardens, &c.
610	7·776	Arable.	657	26·930	Broom, heathy pasture, &c.
611	·080	House, rough pasture, &c.	658	·525	House, arable, &c.
612	1·901	Road.	659	2·220	Arable, heathy pasture, &c.
613	·315	Houses, &c.	660	·082	House, &c.
614	40·197	Arable and roads.	661	14·713	Wood.
615	·142	Houses, garden, &c.	662	·330	Rough pasture and road.
616	11·316	Arable and road.	663	2·078	Road.
617	·175	House, garden, &c.	664	31·413	Arable, stream, &c.
618	6·800	Arable, &c.	665	16·118	Arable, road, &c.
619	30·305	Wood, stream, &c.	666	·301	Houses, &c.
620	4·473	Heathy pasture, road, &c.	667	43·087	Arable.
621	·204	House, garden, &c.	668	5·696	Wood, stream, and road.
622	9·024	Arable, &c.	669	2·202	Road.
623	3·621	Arable, &c.	670	·349	Wood.
624	·221	House, garden, &c.	670a	·472	Wood.
625	·309	House, garden, &c.	671	14·543	Arable.
626	3·472	Arable.	672	·591	Wood.
627	·151	Houses, garden, &c.	673	19·367	Arable.
628	13·571	Arable, road, &c.	674	·780	Wood.
629	13·489	Arable and road.			
630	·123	Pond.			

No. on Plan.	Area in Acres.	Remarks.	No. on Plan.	Area in Acres.	Remarks.
675	30·438	Arable.	719	2·961	Arable.
676	·403	Pond.	720	1·187	Houses, garden, &c.
677	1·647	Wood, stackyard, &c.	721	·270	Houses, garden, &c.
678	1·033	Houses, &c.	722	13·358	Wood.
679	·987	Wood, house, and stream.	723	11·615	Arable, &c.
680	1·945	Arable, gravel pit, &c.	724	21·820	Arable, stream, &c.
681	·329	Rough pasture and road.	725	7·754	Road.
682	10·360	Arable.	726	·387	Road.
683	·492	Wood.	727	3·977	Arable.
684	16·216	Arable.	728	2·005	House and ornamental ground.
685	·951	Wood.	729	7·171	Wood.
686	15·897	Arable.	730	10·949	Arable.
687	30·940	Arable, &c.	731	2·092	Wood, &c.
688	·682	Houses, garden, &c.	732	·082	House, &c.
689	10·373	Whins, heathy pasture, &c.	733	10·734	Arable.
690	9·458	Arable and road.	734	9·424	Arable.
691	·219	House, garden, &c.	735	·829	Road.
692	13·784	Arable, rough pasture, &c.	736	·492	Houses, &c.
693	14·195	Arable and rough pasture.	737	11·481	Arable.
694	·822	Road.	738	13·206	Arable.
695	1·134	Wood.	739	14·815	Arable.
696	17·442	Arable, pond, &c.	740	9·859	Arable, stream, &c.
697	22·023	Arable and wood.	741	3·721	Road.
698	2·787	Arable.	742	10·967	Arable.
699	2·748	House, garden, &c.	743	19·693	Arable and rough pasture.
700	·087	Wood and ruin.	744	6·740	Arable.
701	1·974	Pasture, road, &c.	745	4·410	Rough pasture and streams.
702	2·443	Ornamental ground, house, &c.	746	11·431	Arable, pond, &c.
703	9·089	Ornamental ground.	747	6·433	Heathy pasture, road, &c.
704	1·524	Arable.	748	6·052	Arable, &c.
705	·718	Wood.	749	·085	House, garden, &c.
706	15·257	Arable, &c.	750	·087	House, &c.
707	1·400	Road.	751	5·569	Arable, rough pasture, &c.
708	13·697	Arable, rough pasture, &c.	752	6·665	Arable and road.
709	12·460	Arable, stream, &c.	753	·154	Houses, garden, &c.
710	4·095	Arable.	754	1·678	Arable.
711	6·103	Arable.	755	6·941	Streams, heathy pasture, &c.
712	3·889	Wood and stream.	756	·516	Arable.
713	8·666	Heathy pasture, roads, &c.	757	·391	House, garden, &c.
714	6·981	Arable, stream, &c.	758	·210	Garden, ruin, &c.
715	·436	Road.	759	3·479	Arable.
716	11·285	Arable, &c.	760	·117	Houses, garden, &c.
717	12·514	Arable, stream, &c.	761	2·221	Heathy pasture and road.
718	16·572	Arable.	762	9·718	Arable, &c.
			763	10·085	Arable, &c.

No. on Plan.	Area in Acres.	Remarks.	No. on Plan.	Area in Acres.	Remarks.
764	7·557	Wood.	800	10·446	Arable.
765	2·767	Arable and stream.	801	·332	House, garden, &c.
766	·945	Rough pasture, whins, &c.	802	2·045	Arable.
767	25·330	Arable.	803	·122	House, garden, &c.
768	2·198	Broom, rough pasture, &c.	804	4·365	Rough pasture, whins, &c.
769	·054	House, &c.	805	·047	House, &c.
770	29·846	Arable and road.	806	9·185	Arable.
771	·875	Houses, &c.	807	1·609	Arable and rough pasture.
772	21·929	Arable, road, stream, &c.	808	3·312	Wood.
773	13·325	Arable.	809	7·498	Road.
774	11·629	Arable.	810	25·301	Wood.
775	18·822	Arable and stream.	811	2·047	Wood.
776	17·640	Arable, rough pasture, &c.	812	·958	Wood.
777	24·626	Arable, rough pasture, &c.	813	1·962	Houses, ornamental ground, &c.
778	·396	Arable.	814	3·351	Rough pasture, whins, &c.
779	·232	Houses, garden, &c.	815	·832	Garden, arable, &c.
780	2·282	Rough pasture, whins, &c.	816	·544	Road.
781	8·448	Arable and rough pasture.	817	·649	Church, &c.
782	4·933	Arable and rough pasture.	818	2·221	Rough pasture and furze.
783	·200	Road.	819	1·744	Wood.
784	6·768	Arable and rough pasture.	820	25·230	Heathy pasture, furze, &c.
785	2·744	Rough pasture and whins.	821	16·293	Wood.
786	·101	Houses, &c.	822	6·933	Wood and road.
787	6·937	Arable, rough pasture, &c.	823	8·972	Wood.
788	1·302	Heathy pasture and stream.	824	3·689	Rough pasture and furze.
789	5·884	Heathy pasture, road, &c.	825	28·074	Arable.
790	·083	House, &c.	826	·140	Arable.
791	·085	House, garden, &c.	827	18·534	Arable.
792	66·709	Wood.	828	1·711	Wood.
793	1·025	Rough pasture, road, &c.	829	18·711	Arable.
794	7·113	Arable.	830	23·983	Arable.
795	9·463	Wood and ruin.	831	2·294	Rough pasture, whins, &c.
796	·759	Rough pasture and whins.	832	1·622	Wood.
797	·157	Arable.	833	2·865	Wood.
798	7·074	Whins, heathy pasture, &c.	834	1·282	Road.
799	·127	Houses, garden, &c.	835	46·298	Arable.
			836	1·258	Houses, rough pasture, &c.
			837	1·182	Road.
			838	21·041	Arable.
			839	2·748	Rough pasture and whins.
			840	4·312	Arable.
			841	4·380	Arable.

No. on Plan.	Area in Acres.	Remarks.	No on Plan.	Area in Acres.	Remarks.
842	24·901	Rough pasture and whins.	874	2·624	Arable.
843	13·024	Rough pasture, whins, &c.	875	10·703	Whins, heathy pasture, &c.
844	27·391	Arable, rough pasture, &c.	876	·098	House, arable, &c.
845	·494	Wood.	877	3·111	Arable.
846	3·927	Houses, garden, &c.	878	·172	Arable.
847	22·456	Arable, rough pasture, &c.	879	·062	Arable.
848	1·125	Rough pasture and broom.	880	·121	Arable.
849	284·794	Broom, heathy pasture, &c.	881	·061	Arable.
850	23·613	Arable, rough pasture, &c.	882	7·155	Whins, heathy pasture, &c.
851	·882	Rough pasture, whins, road, &c.	883	1·543	Arable, ruin, &c.
852	11·185	Arable.	884	1·256	Arable.
853	8·174	Arable, rough pasture, &c.	885	6·506	Heathy and rough pasture, &c.
854	3·998	House, heathy pasture, &c.	886	·099	Arable.
855	9·677	Arable, rough pasture, &c.	887	·486	Houses, rough pasture, &c.
856	·085	House, &c.	888	8·271	Arable.
857	31·813	Arable, rough pasture, &c.	889	23·332	House, heathy pasture, &c.
858	13·146	Rough pasture, whins, &c.	890	30·602	Arable and rough pasture.
859	66·721	Arable, road, &c.	891	86·972	Arable.
860	·627	House, rough pasture, &c.	892	·698	Houses, garden, &c.
861	·455	Arable.	893	6·063	Arable and roads.
862	2·215	Rough pasture and whins.	894	28·646	Heathy and rough pasture, wood, &c.
863	52·466	Arable, rough pasture, &c.	895	·490	Arable.
864	17·561	Arable, &c.	896	9·733	Whins, heathy pasture, &c.
865	23·736	Arable, &c.	897	·267	Houses, garden, &c.
866	2·433	Rough pasture and whins.	898	·137	Arable.
867	·371	House, rough pasture, &c.	899	·075	House, garden, &c.
868	3·315	Road.	900	3·277	Arable and road.
869	10·907	Whins, heathy pasture, &c.	901	44·747	Arable, road, &c.
870	5·176	Arable.	902	2·133	Rough pasture, roads, &c.
871	55·119	Arable, heathy pasture, &c.	903	·344	Houses, garden, &c.
872	1·628	Road.	904	·512	Pond.
873	·415	Houses, garden, &c.	905	6·788	Arable, roads, &c.
			906	·581	Houses, garden, &c.
			907	6·137	Arable and rough pasture.
			908	1·077	Rough pasture, ponds, &c.
			909	1·595	Rough pasture, whins, &c.
			910	17·268	Arable, road, &c.
			911	·437	Arable.
			912	·172	House, garden, &c.
			913	1·257	Rough pasture, &c.

No. on Plan.	Area in Acres.	Remarks.	No on Plan.	Area in Acres.	Remarks.
914	55·213	Wood, rough pasture, &c.	957	·125	House, &c.
915	6·483	Rough pasture, furze, &c.	958	6·401	Arable.
916	1·558	Arable.	959	2·592	Arable.
917	·080	Arable.	960	6·247	Arable.
918	·075	House, garden, &c.	961	·130	Arable.
919	1·855	Rough pasture, furze, &c.	962	15·766	Whins, heathy pasture, &c.
920	2·642	Arable, rough pasture, &c.	963	·124	House, ruins, &c.
921	·440	Houses, garden, &c.	964	9·495	Arable, &c.
922	31·044	Arable, road, &c.	965	7·266	Arable, road, &c.
923	·496	Rough pasture and furze.	966	·126	House, garden, &c.
924	4·612	Arable, road, &c.	967	·522	Arable and house.
925	·121	House, garden, &c.	968	1·057	Wood, rough pasture, &c.
926	115·397	Wood.	969	·098	Houses and garden.
927	·557	Houses, &c.	970	1·171	Arable.
928	109·334	Rough pasture, wood, &c.	971	·555	Houses, garden, &c.
929	·299	Arable.	972	·247	House, garden, &c.
930	2·561	Arable and road.	973	·759	Houses, &c.
931	4·138	Arable and road.	974	51·851	Arable, roads, &c.
932	·789	Arable.	975	·133	House, garden, &c.
933	·433	Houses, garden, &c.	976	7·037	Road.
934	5·226	Arable.	977	14·410	Arable, &c.
935	·445	Arable.	978	1·642	Arable.
936	1·208	Arable.	979	·100	House, &c.
937	·135	Houses, garden, &c.	980	1·983	Road.
938	4·503	Arable.	981	13·157	Arable.
939	3·200	Arable.	982	·686	Houses, &c.
940	17·921	Rough pasture, whins, house, &c.	983	30·741	Arable and road.
941	1·245	Arable and furze.	984	12·566	Heathy pasture and stream.
942	·300	Arable.	985	128·253	Whins, heathy pasture, &c.
943	·780	Arable.	986	1·489	Old road.
944	10·017	Arable and road.	987	3·083	Heathy pasture and stream.
945	4·499	Arable, road, &c.	988	12·894	Arable and rough pasture.
946	·042	House, &c.	989	9·381	Arable and rough pasture.
947	1·994	Rough pasture, furze, &c.	990	·622	Wood and stream.
948	7·906	Arable, road, &c.	991	·328	Wood.
949	8·921	Arable.	992	24·202	Arable and ruin.
950	·818	Rough pasture and road.	993	11·302	Arable.
951	19·454	Arable, roads, &c.	994	9·779	Arable and rough pasture.
952	538·050	Foreshorc.	995	1·482	Rough pasture, whins, &c.
953	·381	House, garden, &c.	996	13·870	Arable.
954	11·986	Arable, road, &c.	997	1·257	Rough pasture, whins, &c.
955	126·618	Wood, roads, &c.	998	·939	Houses, &c.
956	·103	House, garden, &c.			

No. on Plan.	Area in Acres.	Remarks.	No. on Plan.	Area in Acres.	Remarks.
999	·089	Garden.	1040	6·281	Arable, road, &c.
1000	1·278	Arable.	1041	4·290	Arable, stream, &c.
1001	·361	Arable.	1042	6·693	Arable, &c.
1002	·547	Arable.	1043	·343	Arable.
1003	2·770	Arable.	1044	1·027	Arable.
1004	46·706	Heathy pasture, &c.	1045	10·606	Wood, heathy pasture, &c.
1005	·163	Arable, &c.	1046	1·695	Arable, &c.
1006	·644	Old road.	1047	3·391	Arable, road, &c.
1007	36·674	Wood.	1048	·286	House, garden, &c.
1008	·122	House, &c.	1049	1·202	Arable.
1009	7·573	Arable, road, &c.	1050	7·511	Arable, &c.
1010	·793	Arable.	1051	·412	Houses, garden, &c.
1011	·108	House, &c.	1052	5·081	Whins, heathy pasture, &c.
1012	2·330	Whins, heathy pasture, &c.	1053	2·372	Arable and road.
1013	5·084	Arable, heathy pasture, &c.	1054	7·118	Arable, &c.
1014	·203	House, &c.	1055	·315	House, garden, &c.
1015	1·185	Arable.	1056	2·174	Arable, &c.
1016	13·142	Arable and rough pasture.	1057	2·906	Road.
1017	10·625	Arable.	1058	·048	House, &c.
1018	10·157	Heathy and rough pasture, &c.	1059	·050	House, &c.
1019	2·030	Heathy pasture.	1060	23·863	Arable, houses, &c.
1020	3·349	Arable and heathy pasture.	1061	·207	House, rough pasture, &c.
1021	·167	Houses, &c.	1062	13·308	Arable, road, &c.
1022	13·634	Arable, road, &c.	1063	·204	House, garden, &c.
1023	2·695	Arable, &c.	1064	55·046	Arable, rough pasture, &c.
1024	1·993	Arable.	1065	15·520	Wood.
1025	·864	Rough pasture and stream.	1066	52·720	Heathy pasture and whins.
1026	5·929	Arable, &c.	1067	·263	House, garden, &c.
1027	·405	Houses, garden, &c.	1068	1·471	Wood.
1028	10·554	Arable, road, &c.	1069	7·003	Arable and waste.
1029	·214	Houses, garden, &c.	1070	·065	House, &c.
1030	6·573	Arable and heathy pasture.	1071	7·618	Arable.
1031	·186	House, rough pasture, &c.	1072	4·763	Arable.
1032	·715	Wood.	1073	·081	Houses, garden, &c.
1033	37·719	Wood.	1074	1·426	Rough pasture, road, &c.
1034	·109	Houses, garden, &c.	1075	109·239	Whins, heathy pasture, &c.
1035	37·485	House, heathy pasture, &c.	1076	1·090	Whins, heathy pasture, &c.
1036	1·508	Road.	1077	·283	House and garden.
1037	9·349	Heathy pasture, road, &c.	1078	6·671	Road.
1038	7·239	Heathy pasture, road, &c.	1079	·143	Houses, &c.
1039	·029	House, garden, &c.	1080	9·851	Arable and rough pasture.
			1081	·267	House, garden, &c.
			1082	3·134	Arable.

No. on Plan.	Area in Acres.	Remarks.	No. on Plan.	Area in Acres.	Remarks.
1083	7·364	Arable.	1128	·388	Arable and whins.
1084	4·711	Arable and ruin.	1129	·096	House, garden, &c.
1085	·387	Rough pasture, &c.	1130	15·066	Wood.
1086	13·700	Arable.	1131	·448	Arable.
1087	·199	House, garden, &c.	1132	·102	House, &c.
1088	·056	House, garden, &c.	1133	7·677	Arable, garden, &c.
1089	4·430	Arable, &c.	1134	·605	Heathy pasture and whins.
1090	2·169	Arable.	1135	·455	Arable.
1091	·098	House, &c.	1136	·185	House, &c.
1092	6·129	Whins, heathy pasture, &c.	1137	·197	Whins.
1093	·075	House, garden, &c.	1138	5·319	Arable, &c.
1094	1·119	Arable.	1139	4·518	Wood.
1095	·332	House, rough pasture, &c.	1140	·529	Road.
1096	5·272	Arable, rough pasture, &c.	1141	7·050	Arable.
1097	9·344	Arable, road, &c.	1142	·789	House, gardens, &c.
1098	9·170	Arable, house, &c.	1143	7·427	Arable, road, &c.
1099	·409	House, garden, &c.	1144	1·268	Rough pasture.
1100	·229	Houses, garden, &c.	1145	1·761	Arable.
1101	·146	House, gardens, &c.	1146	·084	Houses, &c.
1102	14·637	Arable, rough pasture, &c.	1147	14·111	Arable.
1103	1·656	Arable.	1148	21·082	Rough pasture and stream.
1104	·178	Houses, rough pasture, &c.	1149	85·652	Wood.
1105	1·597	Arable.	1150	13·174	Arable.
1106	·081	House, garden, &c.	1151	·211	Pond.
1107	1·254	Arable.	1152	15·801	Wood, heathy pasture, &c.
1108	·493	Road.	1153	·514	Houses, garden, &c.
1109	17·876	Arable, house, &c.	1154	7·420	Road.
1110	1·397	Arable.	1155	66·198	Wood.
1111	·359	Houses, garden, &c.	1156	10·226	Arable and streams.
1112	·502	Houses, garden, &c.	1157	2·073	Arable and stream.
1113	·653	Whins, heathy pasture, &c.	1158	1·906	Arable.
1114	10·074	Arable.	1159	1·643	Arable and road.
1115	·277	Houses, garden, &c.	1160	·370	Arable.
1116	6·461	House, rough pasture, &c.	1161	·434	Arable.
1117	57·815	Arable.	1162	14·568	Whins, heathy pasture, &c.
1118	4·618	Heathy pasture.	1163	2·098	Arable.
1119	4·554	Arable.	1164	3·212	Arable.
1120	·852	Pasture.	1165	3·701	Arable and whins.
1121	15·729	Arable.	1166	2·137	Wood.
1122	·304	House, gardens, &c.	1167	23·026	Arable.
1123	·542	Arable.	1168	12·567	Arable.
1124	·081	House, &c.	1169	·868	Pasture.
1125	3·184	Arable.	1170	4·907	Houses, garden, &c.
1126	3·526	Arable and whins.	1172	6·404	Arable.
1127	·511	Road.	1173	·769	Rough pasture and whins.
			1174	10·276	Arable.
			1175	66·791	Arable, road, &c.

No. on Plan.	Area in Acres.	Remarks.	No. on Plan.	Area in Acres.	Remarks.
1176	5·316	Whins, heathy pasture, &c.	1221	·296	Arable.
1177	·259	Pond.	1222	·186	Arable.
1178	1·047	Houses, gardens, &c.	1223	·289	House, garden, &c.
1179	·650	Heathy pasture and whins.	1224	2·501	Arable, &c.
			1225	·445	Wood.
			1226	1·417	Wood.
1180	2·207	Rough pasture, whins, &c.	1227	2·698	Road.
			1228	4·610	Whins, heathy pasture, &c.
1181	7·574	Arable.			
1182	·286	Wood.	1229	4·170	Arable, road, &c.
1183	2·062	Wood.	1230	2·647	Rough pasture, whins, &c.
1184	1·421	Houses, gardens, &c.			
1185	5·915	Arable.	1231	1·035	Houses, arable, &c.
1186	4·139	Wood.	1232	27·528	Arable, road, &c.
1187	4·230	Wood.	1233	20·243	Wood.
1188	·311	Road, &c.	1234	9·822	Loch Lundie.
1189	·268	Road.	1235	20·746	Wood.
1190	4·863	Wood.	1236	·182	Loch na Girra.
1191	1·459	Houses, rough pasture, garden, &c.	1237	85·016	Wood.
			1238	1·646	Wood.
1192	14·519	Arable and stream.	1239	3·879	Arable.
1193	23·968	Arable.	1240	·119	Wood.
1194	1·894	Whins, heathy pasture, &c.	1241	9·684	Wood.
			1242	4·339	Houses, gardens, &c.
1195	4·869	Arable.	1243	1·020	Wood and road.
1196	·287	Houses, garden, &c.	1244	1·811	Arable.
1197	·574	Arable.	1245	1·727	Ornamental ground, house, &c.
1198	·111	House, garden, &c.			
1199	·611	Arable.	1246	1·824	Rough pasture, road, &c.
1200	8·291	Whins, heathy pasture, &c.			
			1247	3·606	Arable and wood.
1201	1·022	Arable.	1248	1·588	Wood and road.
1202	·048	House, garden, &c.	1249	·262	Arable.
1203	6·284	Arable.	1250	1·087	Houses, gardens, &c.
1204	·471	Houses, garden, &c.	1251	·534	Graveyard.
1205	·381	Arable.	1252	·257	Rough pasture.
1206	2·005	Arable, &c.	1253	20·117	Arable, &c.
1207	·324	Arable.	1254	·221	Rough pasture.
1208	·148	House, &c.	1255	3·306	Rough pasture, whins, &c.
1209	2·839	Arable.			
1210	·967	Arable.	1256	9·260	Rough pasture, whins, &c.
1211	·758	Rough pasture, road, &c.			
			1257	2·334	Pasture.
1212	·627	Wood.	1258	9·972	Arable.
1213	·145	House, &c.	1259	1·626	Shingle.
1214	·956	Arable.	1260	3·152	House, rough pasture, &c.
1215	·435	Arable.			
1216	·615	House, garden, &c.	1261	8·114	Wood.
1217	·557	Arable.	1262	·981	Arable and rough pasture.
1218	·188	Arable.			
1219	2·386	Arable, &c.	1263	·493	House, rough pasture, &c.
1220	·465	Rough pasture, &c.			

No. on Plan.	Area in Acres.	Remarks.	No. on Plan.	Area in Acres.	Remarks.
1264	5.743	House, rough pasture, &c.	1306	46.537	Arable, road, &c.
1265	.200	Pond.	1307	6.791	Arable and rough pasture.
1266	32.119	Arable and road.	1308	.708	Rough pasture and whins.
1267	26.117	Arable and pond.	1309	1.504	Arable.
1268	20.022	Arable.	1310	4.826	Arable.
1269	.837	Houses, &c.	1311	1.682	Houses, garden, &c.
1270	15.875	Wood and road.	1312	.178	Dam.
1271	.874	House, garden, &c.	1313	.393	Wood.
1272	5.832	Arable.	1314	4.340	Arable and rough pasture.
1273	1.262	Rough pasture, whins, &c.	1315	35.011	Wood.
1274	1.510	Arable, &c.	1316	1.618	Road.
1275	.783	Houses, gardens, &c.	1317	10.343	Wood.
1276	2.178	Houses, gardens, &c.	1318	70.154	Wood and road.
1277	3.879	Rough pasture, road, &c.	1319	2.580	Whins, heathy pasture, &c.
1278	3.687	Arable, &c.	1320	1.834	Arable.
1279	20.020	Arable, marsh, &c.	1321	.864	Arable, &c.
1280	.397	Rough pasture, &c.	1322	.206	Houses, gardens, &c.
1281	1.769	Mill dam.	1323	.090	Arable.
1282	4.650	Arable and rough pasture.	1324	1.545	Arable, &c.
1283	3.374	Arable.	1325	.343	Houses, gardens, &c.
1284	2.176	Road.	1326	.245	Arable, rough pasture, &c.
1285	8.595	Shingle, rough pasture, &c.	1327	.964	Heathy pasture and whins.
1286	1.447	Arable.	1328	.258	Arable.
1287	2.608	Arable and road.	1329	5.419	Arable, rough pasture, &c.
1288	.763	Houses, garden, &c.	1330	.722	Houses, gardens, &c.
1289	.772	Wood.	1331	1.157	Arable, &c.
1290	.554	Arable and road.	1332	.090	House, garden, &c.
1291	.465	House, rough pasture, &c.	1333	.930	Rough pasture, whins, &c.
1292	4.916	Road.	1334	1.285	Arable.
1293	3.509	Arable, stream, &c.	1335	.419	Houses, garden, &c.
1294	2.282	Arable, rough pasture, &c.	1336	3.283	Arable and rough pasture.
1295	6.022	Arable and rough pasture.	1337	25.052	Arable.
1296	1.586	Wood.	1338	5.609	Rough pasture, wood, &c.
1297	2.591	Wood.	1339	2.424	Houses, gardens, &c.
1298	3.564	Wood and stream.	1340	.198	Shingle, &c.
1299	.178	House, gardens, &c.	1341	.115	Gardens.
1300	1.500	Arable and road.	1342	.452	Houses, gardens, &c.
1301	.536	Rough pasture, whins, &c.	1343	.587	Arable, &c.
1302	11.408	Arable, &c.	1344	1.722	Arable.
1303	23.276	Arable, road, &c.	1345	1.503	Arable.
1304	2.132	Wood.	1346	.531	Houses, gardens, &c.
1305	1.033	Rough pasture, whins, &c.	1347	2.728	Arable, &c.

No. on Plan.	Area in Acres.	Remarks.	No. on Plan.	Area in Acres.	Remarks.
1348	1·351	Arable.	1366	1·378	Road.
1349	7·699	Rough pasture, whins, &c.	1367	4·326	Arable.
			1368	·763	Arable.
1350	1·942	Arable.	1369	·100	Arable.
1351	2·067	Houses, gardens, &c.	1370	1·372	Arable.
1352	·576	Arable and rough pasture.	1371	·281	Arable.
			1372	·062	Arable.
1353	·313	Arable.	1373	2·064	Arable and rough pasture.
1354	·226	House, garden, &c.			
1355	·270	Arable.	1374	·661	Arable.
1356	·284	Arable.	1375	1·653	Arable.
1357	·596	Arable.	1376	1·949	Arable.
1358	241·658	Wood, heathy pasture, &c.	1377	2·701	Arable.
			1378	·658	House, gardens, &c.
1359	2·335	Ornamental ground, house, &c.	1379	2·470	Arable.
			1380	·136	Houses, &c.
1360	1·966	Shingle, rough pasture, &c.	1381	1·251	Arable.
			1382	8·989	Rough pasture, whins, &c.
1361	1·578	Wood, rough pasture, &c.	1383	2·873	Shingle, rough pasture, &c.
1362	·885	Houses, garden, &c.			
1363	1·308	Arable, road, &c.			
1364	·133	Arable.		12649·012	
1365	2·293	Arable.			

RECAPITULATION.

11869·443	Land.
165·686	Roads.
17·550	Water.
58·283	Tidal water.
538·050	Foreshore.
<hr/> 12649·012	Total area of the Parish of Kilmuir Wester and Suddie, in the County of Ross.

INDEX TO PLACES

IN THE

PARISH OF KILMUIR WESTER AND SUDDIE.

COUNTY OF ROSS.

Name of Place.	No. of Sheet.		Name of Place.	No. of Sheet.	
	6-inch scale.	25·344 in. scale.		6-inch scale.	25·344 in. scale.
Allanbank - -	C.	3	Female School -	LXXXIX.	13
Allanglach - -	"	6	Free Church School	"	6
Allanglachwood -	"	"	Free Church School	C.	8
Allangrange House	"	2			
Arie - -	CL	1	Gallowhill - -	"	6
Arpafeelic - -	C.	6	Glackmore - -	"	2
			Glack of Kessock -	"	12
Balnaguie - -	LXXXIX.	11	Glebe - -	{ LXXXIX.	3
Balnakyle - -	"	"	Greenhill Cottage		"
Bellfield - -	C.	"			
Belmaduthy - -	LXXXIX.	7	Jockies Croft - -	C.	4
Bellton - -	"	"			
Bogallan - -	C.	3, 7	Kilmuir - -	"	8
Brae of Munloch	LXXXIX.	15	Kilmuir - -	CL	5
Broomhill - -	C.	2	Knockbain - -	LXXXIX.	6
Broomhill Cottage	"	"			
Charlestown - -	"	11	Lansher - -	C.	4
Church - -	"	3	Littleburn - -	LXXXIX.	15
Coldwell - -	"	7	Lundie - -	C.	4
Cottertown - -	"	2			
Corn Mill - -	"	11	Mains of Belma-		
Craigbreck - -	"	8	duthy - -	LXXXIX.	7
Craigiehow - -	CL	1	Mains of Drynie -	C.	8
Craigton - -	C.	12	Manse - -	"	3
Craigton Cottages	"	"	Mill Croft - -	"	11
Culish - -	"	8	Muirends - -	LXXXIX.	"
			Muirton - -	"	10
Drumderft - -	"	4	Muckernich - -	{ C.	13
Drummore - -	LXXXIX.	15	Munloch		"
Drumsmittal - -	C.	7, 11	Munloch House -	LXXXIX.	15
Drynie House - -	"	8		"	"
Easter Gateside -	LXXXIX.	12	North Kessock - -	C.	12
Easter Lodge - -	"	7	North Kessock - -	"	"
Easter Suddie - -	"	12			

INDEX TO PLACES.

Name of Place.	No. of Sheet.		Name of Place.	No. of Sheet.	
	6-inch scale.	25·344 in. scale.		6-inch scale.	25·344 in. scale.
Parsonage - -	C.	6	Taeblair - -	C.	3
Paulfield - -	"	8	Taeweg - -	"	"
Pitlundie - -	"	4	Taindore - -	Cl.	1
Post Office - -	LXXXIX.	15	Teandore - -	C.	6
Quarryfield - -	"	"	Tullich - -	LXXXIX.	11
Redfield - -	C.	2	Viewbank - -	C.	8
Roskill - -	LXXXIX.	3	Volunteers' Drill Hall - -	LXXXIX.	15
School - -	"	15	Wester Gateside - -	"	"
Shantulich - -	"	11	Whitegate - -	C.	2
Sligo - -	C.	4	Wester Suddie - -	LXXXIX.	12

L O N D O N :

Printed by GEORGE E. EYRE and WILLIAM SPOTTISWOODE,
Printers to the Queen's most Excellent Majesty.
For Her Majesty's Stationery Office.

7

ORDNANCE SURVEY OF SCOTLAND.

BOOK OF REFERENCE TO THE PLAN

OF THE

P A R I S H O F K I L M U N ,

IN THE

COUNTY OF ARGYLL,

CONTAINING 31368·023 ACRES.

COLONEL SIR HENRY JAMES, R.E., F.R.S., M.R.I.A., F.G.S., &c.,
SUPERINTENDENT OF THE SURVEY.



LONDON :

PRINTED BY GEORGE E. EYRE AND WILLIAM SPOTTISWOODE,
PRINTERS TO THE QUEEN'S MOST EXCELLENT MAJESTY.
FOR HER MAJESTY'S STATIONERY OFFICE.

1869.

Price One Shilling.

[7142-50-1/69.]

n the
nately
ial to

each

book.

re in-

11.4.

con-
double
to the

Scales

. W

. T

. T

on

uent.

. C.F.

. T.C.

. C.W.

. Def.

. T.S.

v the

CLXXXIII

Pub

EXPLANATORY REMARKS.

The scale of the Parish Plans is the 1-2500th of the actual length on the ground, and is equal to 25·344 inches to a mile, which is very approximately equal to one square inch to one acre, the square of 1·0018 inch being equal to one acre.

The length of each sheet is 1½ miles, and the width 1 mile, the area of each sheet is therefore 960 acres.

Each enclosure has a reference number to the area which is given in this Book.

The Braces (*f*) on the plans are to indicate that the spaces so braced are included under the same reference number.

The Altitudes in feet above the Mean Level of the Sea are written thus—31·4.

The Scale of the Plans of the County is 6 inches to a mile, and each sheet contains the same area as 16 sheets of the Parish Plans. There is therefore a double reference number to each sheet, as VI. 9, the Roman Numerals referring to the County Plans, the Arabic Figures to the Parish Plans.

The following are the characters employed on the Ordnance Plans on the Scales of 1-2500, and 6 inches to a mile :—

County Names	C	Hundreds or Wards	W
Parishes	P	Townships	T
Extra Parochial	E	Division of Townships	T
Antiquities	{ ROMAN Druidical or Saxon Norman or Subsequent.		

The descriptions of the boundaries are shown by the following initials :—

Centre of Stream	C.S.	Centre of Fence	C.F.
Centre of Road	C.R.	Top of Cop	T.C.
Side of Stream or Drain ...	S.S. or S.D.	Centre of Wall	C.W.
Root of Hedge	R.H.	Defaced	Def.
Face of Wall	F.W.	Track of Stream	T.S.
Undefined			Und.

Where a change occurs in the boundaries, the symbol [o—o] is used to show the part at which the change takes place.

N.B.—To convert Decimal Fractions of an Acre into Roods and Perches, multiply the decimal first by 4 and then by 40, preserving the same number of decimals in the product.

Examples—

Acres.
633·357
4

1·428
40

Acres.
527·013
4

·052
40

A. R. P.
633 1 17

17·120

A. R. P.
527 0 2

2·080

TABLE

FOR CONVERTING DECIMAL PARTS OF AN ACRE INTO ROODS AND PERCHES.

Perch.	0 Rood.	1 Rood.	2 Roods.	3 Roods.	Perch.	0 Rood.	1 Rood.	2 Roods.	3 Roods.
0	·000	·250	·500	·750	21	·131	·381	·631	·881
1	·006	·256	·506	·756	22	·137	·387	·637	·887
2	·012	·262	·512	·762	23	·144	·394	·644	·894
3	·019	·269	·519	·769	24	·150	·400	·650	·900
4	·025	·275	·525	·775	25	·156	·406	·656	·906
5	·031	·281	·531	·781	26	·162	·412	·662	·912
6	·037	·287	·537	·787	27	·169	·419	·669	·919
7	·044	·294	·544	·794	28	·175	·425	·675	·925
8	·050	·300	·550	·800	29	·181	·431	·681	·931
9	·056	·306	·556	·806	30	·187	·437	·687	·937
10	·062	·312	·562	·812	31	·194	·444	·694	·944
11	·069	·319	·569	·819	32	·200	·450	·700	·950
12	·075	·325	·575	·825	33	·206	·456	·706	·956
13	·081	·331	·581	·831	34	·212	·462	·712	·962
14	·087	·337	·587	·837	35	·219	·469	·719	·969
15	·094	·344	·594	·844	36	·225	·475	·725	·975
16	·100	·350	·600	·850	37	·231	·481	·731	·981
17	·106	·356	·606	·856	38	·237	·487	·737	·987
18	·112	·362	·612	·862	39	·244	·494	·744	·994
19	·119	·369	·619	·869	40	·250	·500	·750	1·000
20	·125	·375	·625	·875					

PARISH OF KILMUN,

IN THE

COUNTY OF ARGYLL.

No. on Plan.	Area in Acres.	Remarks.	No. on Plan.	Area in Acres.	Remarks.
1	·638	Offices, &c.	39	·738	Rough heathy pasture.
2	·458	Wood.	40	·876	Houses and garden.
3	13·133	Ornamental ground.	41	·503	Wood.
4	·043	House, &c.	42	·200	Wood.
5	·366	Rough pasture.	43	2·334	Arable.
6	6·212	Wood, &c.	44	·229	Pasture.
7	22·656	Wood, &c.	45	·333	Wood.
8	2·566	Wood, &c.	46	3·079	Pasture.
9	8·673	Rough pasture.	47	·460	Wood.
10	2·170	Pasture.	48	·207	Rough pasture.
11	6·707	Arable.	49	·435	Part of burn.
12	1·858	Rough heathy pasture.	50	20·102	Arable.
13	4·105	Wood.	51	9·139	River (part of).
14	·237	Rough pasture.	52	2·052	Rough pasture.
15	4·318	Rough pasture.	53	1·575	Public road.
16	2·497	Arable.	54	2·427	Rough pasture.
17	4·348	Arable.	55	8·440	Pasture.
18	27·543	Wood, &c.	56	·047	Wood.
19	17·336	Wood, &c.	57	4·446	Wood.
20	1·447	Wood.	58	2·326	Pasture.
21	·148	House.	59	1·936	Ornamental ground.
22	8·869	Ornamental ground.	60	14·387	Ornamental ground.
23	·065	House, &c.	61	·445	Wood.
24	1·055	Garden.	62	2·908	Ornamental ground.
25	6·891	Ornamental ground.	63	·120	Rough pasture.
26	·070	Wood.	64	1·124	Rough pasture and trees.
27	·846	Private road, &c.			
28	1·240	House and ornamental ground.	65	·365	River (part of).
			66	·206	Pool.
29	·673	Wood.	67	3·600	Arable.
30	·120	Arable.	68	·336	Occupation road.
31	·796	Houses and gardens.	69	6·569	Arable.
32	·201	Private road.	70	·737	Houses, gardens, &c.
33	25·923	Ornamental ground.	71	2·699	Pasture.
34	·810	Private road.	72	·417	Wood.
35	3·535	Pasture.	73	40·733	Rough pasture.
36	1·275	Pasture.	74	2·991	Pasture.
37	·880	Wood.	75	5·208	Ornamental ground.
38	9·594	Rough heathy pasture.	76	·294	Rough pasture.

PARISH OF KILMUN.

No on Plan.	Area in Acres.	Remarks.	No. on Plan.	Area in Acres.	Remarks.
77	1.538	Rough pasture.	129	3.099	Arable.
78	.363	River Eachaig.	130	.165	Pasture.
79	1.172	Wood.	131	19.225	Wood.
80	.069	Wood.	132	7.664	Arable.
81	.380	Wood.	133	.144	House and garden.
82	.075	Ornamental ground.	134	8.778	Arable.
83	1.201	Rough pasture.	135	6.662	Rough pasture.
84	3.449	Wood.	136	1.011	Wood.
85	.145	Pasture.	137	.436	Wood.
86	1.145	Wood.	138	5.154	Meadow.
87	19.386	Arable.	139	4.595	Pasture, &c.
88	65.249	Rough heathy pasture.	140	2.038	Wood.
89	.219	Wood.	141	1.896	Wood.
90	3.904	Rough heathy pasture.	142	.917	Arable.
91	7.556	Arable.	143	3.416	Wood.
92	19.985	Wood.	144	1.269	Arable.
93	.109	House, &c.	145	27.708	Arable.
94	.742	Arable.	146	.627	Rough pasture.
95	11.515	Pasture.	147	.040	Wood.
96	30.552	Rough pasture.	148	10.795	Meadow.
97	2.423	Wood.	149	17.580	Arable.
98	.180	Wood.	150	1.803	Rough pasture.
99	7.448	Arable.	151	.874	Wood.
100	.342	Wood.	152	20.177	Arable.
101	1.166	Wood.	153	4.093	Rough pasture.
102	7.723	Wood.	154	.692	Shingle.
103	.438	Wood.	155	.534	Wood.
104	7.270	Arable.	156	.573	Wood.
105	6.880	Arable.	157	.370	Whins.
106	6.452	Arable.	158	1.420	River (part of).
107	13.018	Wood.	159	.458	Rough pasture and trees.
108	1.817	Burn (part of).			
109	15.224	Arable.	160	.229	Rough pasture and trees.
110	1.109	Homestead, &c.			
111	.897	Arable.	161	.159	River (part of).
112	8.058	Arable.	162	.023	House.
113	.644	Wood.	163	5.339	Arable.
114	1.170	Wood.	164	13.327	Arable.
115	.542	Occupation road.	165	14.728	Arable.
116	.347	Arable.	166	5.743	Rough pasture.
117	.103	Wood.	167	15.885	Wood.
118	.152	Houses, garden, &c.	168	.160	Rough pasture.
119	.108	Wood.	169	55.067	River (part of).
120	.447	Houses, garden, &c.	170	1.121	Pasture.
121	2.815	Arable.	171	2.257	Arable.
122	6.008	Arable.	172	3.105	Rough heathy pasture.
123	.193	House and gardens.	173	2.192	Houses, gardens, &c.
124	.712	Pasture.	174	2.887	Arable.
125	15.779	Arable.	175	.704	Rough pasture.
126	2.114	Arable.	176	37.635	Arable.
127	.321	Rough pasture.	177	1.796	Rough pasture.
128	.203	Rough pasture.	178	5.503	Wood.

No. on Plan.	Area in Acres.	Remarks.	No. on Plan.	Area in Acres.	Remarks.
179	·552	Rough pasture.	227	·158	Occupation road.
180	·127	Garden, house, &c.	228	13·203	Arable.
181	·283	Pasture.	229	2·866	Arable.
182	·318	Pasture.	230	·597	Houses and gardens.
183	9·027	Public road.	231	·846	Arable.
184	1·094	Arable.	232	1·702	Arable.
185	5·290	Rough pasture and trees.	233	1·724	Foreshore of tidal water.
186	10·165	Arable.	233a	·528	Rough pasture.
187	·729	Arable.	234	·607	Island (rough pasture).
188	·793	Marsh.			
189	1·694	Wood.	235	·313	Pasture.
190	5·008	Rough pasture.	236	1·340	Wood.
191	1·546	Rough pasture and trees.	237	·172	Wood.
			238	·654	Houses, gardens, &c.
192	·699	Rough pasture.	239	1·189	Ornamental ground.
193	·390	Wood.	240	·192	Arable.
194	1·250	Rough pasture.	241	·508	Wood.
195	9·492	Arable.	242	34·987	Wood.
196	3·303	Arable.	243	6·283	Meadow.
197	·780	Occupation road.	244	9·293	Meadow.
198	·223	Rough pasture.	245	1·180	Tidal water.
199	1·724	Houses, gardens, &c.	245a	1·672	Foreshore of tidal water.
200	·146	Rough pasture.			
201	28·352	Arable.	246	1·269	Arable.
202	·606	Ornamental ground.	247	2·912	Rough pasture.
203	2·037	Rough pasture.	248	2·283	Rough pasture.
204	5·992	Arable.	249	2·793	Rough pasture.
205	1·239	Rough pasture, whins, &c.	250	4·868	Arable.
			251	11·168	Rough pasture.
206	·747	Wood.	252	·335	Rough pasture.
207	·732	Wood.	253	·490	Rough pasture.
208	·237	Rough pasture.	254	15·838	Rough pasture.
209	2·320	Wood.	254a	2·545	Rough pasture.
210	·246	Rough pasture.	255	4·248	Arable.
211	1·069	Homestead, &c.	255a	2·039	Pasture.
212	22·874	Arable.	256	3·004	Wood.
213	·454	Wood.	257	26·923	Rough pasture.
214	24·098	Arable.	258	8·585	Arable.
215	2·816	Wood.	259	1·229	Arable.
216	·164	Wood.	260	1·012	Homestead, &c.
216a	·178	Whins.	261	9·770	Arable.
217	·604	Marsh.	262	4·672	Arable.
218	·493	Arable.	262a	·725	Pasture.
219	·727	Meadow.	263	8·399	Wood, &c.
220	·311	Marsh.	264	5·883	Pasture.
221	·458	Rough pasture.	265	·298	Houses and gardens.
222	·806	Wood.	266	7·197	Arable.
223	1·181	Houses, gardens, &c.	267	7·310	Arable and trees.
224	·144	Occupation road.	268	·145	Wood.
225	2·156	Arable.	269	2·793	Wood.
226	5·005	Rough pasture.	270	1·474	Arable.

PARISH OF KILMUN.

No. on Plan.	Area in Acres.	Remarks.	No. on Plan.	Area in Acres.	Remarks.
271	1·526	Houses, gardens, &c.	315	·383	Wood.
272	·114	Occupation road.	316	1·260	Rough pasture and whins.
273	·975	Houses, gardens, &c.			
274	·269	Wood.	317	18·370	Arable.
275	·268	Houses, &c.	318	·617	Rough pasture and whins.
276	4·868	Wood.			
277	1·126	Wood.	319	12·350	Arable.
278	·510	Houses, gardens, &c.	320	11·529	Arable.
279	·996	Wood.	321	1·764	Rough pasture.
280	·243	Wood.	322	·523	House and garden.
281	·248	Houses, gardens, &c.	323	1·369	Arable.
282	·513	Houses, gardens, &c.	324	14·689	Pasture.
283	7·675	Wood.	325	·467	Pasture.
284	·428	Wood.	326	3·136	Wood.
285	·573	House, garden, &c.	327	5·522	Pasture.
286	·267	House, garden, &c.	328	1·011	Wood.
287	·227	Wood.	329	4·469	Pasture.
288	·260	Wood.	330	8·827	Whins.
289	·256	House and garden.	331	12·804	Arable.
290	·502	Houses, garden, &c.	332	3·256	Rough pasture.
291	·481	Wood.	333	1·052	Rough pasture.
292	20·701	Wood.	334	1·613	Rough pasture.
293	·459	Homestead, &c.	335	20·142	Tidal water.
293a	·079	Private road.	336	25·047	Foreshore of tidal water.
294	1·002	Wood.			
295	·891	House, garden, &c.	337	·081	Private road.
296	13·747	River (part of).	338	·609	Houses, gardens, &c.
296a	·563	Wood.	339	3·147	Arable.
297	·691	Public road.	340	·921	Rough pasture.
297a	8·778	Arable.	341	1·412	Arable.
298	22·242	Arable.	342	1·261	Church, &c.
298a	5·734	Arable.	343	1·500	Pasture.
299	6·434	Rough pasture and whins.	344	2·622	Houses, gardens, &c.
			345	11·179	Pasture.
299a	·436	Occupation road.	346	·553	Arable.
300	14·300	Arable.	347	6·003	Arable.
301	4·220	Arable.	348	2·075	Houses, gardens, &c.
302	·741	Rough pasture.	349	15·235	Pasture.
303	5·635	Arable.	350	2·602	Houses, gardens, &c.
304	·606	Rough pasture and trecs.	351	·093	Pier.
			352	·082	Houses.
305	7·477	Arable.	353	·562	Arable.
306	6·285	Wood.	354	·051	House, &c.
307	4·484	Arable.	355	3·750	Houses, gardens, &c.
308	1·152	Rough pasture and trecs.	356	12·060	Wood.
			357	·238	Garden.
309	31·964	Pasture.	358	1·493	Wood.
310	·531	Arable.	359	·484	Houses, ornamental ground, &c.
311	·030	Wood.			
312	1·164	Public road.	360	1·893	Pasture.
313	·937	River.	361	319·458	Foreshore.
314	54·130	Wood.	362	2·895	Houses, gardens, &c.

No. on Plan.	Area in Acres.	Remarks.	No. on Plan.	Area in Acres.	Remarks.
363	·996	Arable.	411	·184	Garden and house.
364	·765	Wood.	412	·134	Pasture.
365	8·427	Houses, gardens, &c.	413	·403	Garden.
366	98·885	Rough heathy pasture.	414	10·427	Pasture.
367	1·371	Arable.	415	·041	Ornamental ground.
368	1·009	Houses, gardens, &c.	416	·091	Pasture.
369	2·250	Pasture, &c.	417	·138	Houses and ornamental ground.
370	1·985	Pasture.	418	·572	Wood.
371	·281	Wood.	419	·189	Occupation road.
372	·077	Pier.	420	·630	Rough pasture.
373	298·683	Rough heathy pasture.	421	·036	Garden.
374	8·837	Rough heathy pasture.	422	2·115	Pasture.
375	·667	Arable.	423	15·456	Wood.
376	1·418	Rough pasture.	424	·067	Pasture.
377	·176	Garden.	425	·184	Ornamental ground.
378	·633	Arable.	426	·142	House and pier.
379	·623	Occupation road.	427	8·589	Houses, garden, &c.
380	·974	Houses, garden, &c.	428	·598	Pasture.
381	·481	Arable.	429	·943	Houses and gardens.
382	·225	Garden.	2787·306		
383	·216	Wood.			
384	·216	Occupation road.			
385	6·450	Ornamental ground.			
386	1·391	Garden.			
387	17·228	Pasture.			
388	·089	House.			
389	·514	Houses, gardens, &c.			
390	·269	Occupation road.			
391	·157	Pasture.			
392	·431	Houses and gardens.			
393	·171	Arable.			
394	22·584	Public road.			
395	4·503	Houses, gardens, &c.			
396	19·028	Wood.			
397	1·568	Pasture.			
398	2·131	Pasture.			
399	6·148	Pasture.			
400	96·831	Rough heathy pasture.			
401	1·641	Rough pasture.			
402	13·868	Houses, gardens, &c.			
403	·126	Rough pasture.			
404	·485	Rough pasture.			
405	·055	Pasture.			
406	·116	Ornamental ground.			
407	·121	Pasture.			
408	10·044	Houses, gardens, &c.			
409	4·747	Pasture.			
410	·124	Occupation road.			

RECAPITULATION.

2299·387	Land.
35·041	Public roads.
319·458	Foreshore.
28·443	Foreshore of tidal water.
83·655	Water.
21·322	Tidal water.
2787·306	
	Area of the numbered part of the Parish.

UNNUMBERED (on Six-inch Scale).

27906·283	Moorland, &c.
672·543	Loch Eck.
1·891	Dam (part of).
28580·717	
	Area unnumbered.
2787·306	Area numbered.
31368·023	
	Area of the whole of the Parish of Kilmun.

RECAPITULATION FOR THE PARISH.

Area in Acres.

30205·670	Land.
35·041	Public roads.
319·458	Foreshore.
28·443	Foreshore of tidal water.
758·089	Water.
21·322	Tidal water.
31368·023	Total area of the Parish of Kilmun, in the County of Argyll.

INDEX TO PLACES
IN THE
PARISH OF KILMUN.

COUNTY OF ARGYLL.

Name of Place.	No. of Sheet.		Descriptive Remarks.
	6-inch scale.	25·344-inch scale.	
Ardbeg - - -	CLXXIV.	5	A dwelling house.
Benmore - - -	CLXXIII.	4	A mansion.
Ballochyle - - -	"	12	A farmsteading.
Blairmore - - -	CLXXIV.	6	A farmsteading.
Blairbeg - - -	"	"	A dwelling house.
Blairmore - - -	"	10	Dwelling houses.
Corrarsk - - -	CLXXIII.	4	A farmsteading.
Cladach - - -	CLXXIV.	2	A cothouse.
Dalinlongart - - -	CLXXIII.	12	A farmsteading.
Finnartbeg - - -	CLXXIV.	9	Old dwelling houses.
Finnartmore - - -	"	10	Dwelling houses.
Gairletter - - -	"	2	A dwelling house.
Inverreck - - -	CLXXIII.	8	A dwelling house.
Kilmun Cottage - - -	CLXXIV.	5	
Kilmun - - -	"	9	A village.
Orchard - - -	CLXXIII.	8	A farmsteading.
Rashfield - - -	"	"	Dwelling houses.
Stronchullin - - -	CLXXIV.	2	A farmsteading.
Strone - - -	"	14	A village.
Tighnacardich - - -	CLXXIII.	8	A cottage and smithy.
Uig - - -	"	4	A farmsteading.

LONDON:

Printed by GEORGE E. EYRE and WILLIAM SPOTTISWOODE,
Printers to the Queen's most Excellent Majesty.
For Her Majesty's Stationery Office.

ORDNANCE SURVEY OF SCOTLAND.

BOOK OF REFERENCE TO THE PLAN

OF THE

P A R I S H O F K I L M U N ,

IN THE

COUNTY OF ARGYLL.

CONTAINING 31369·942 ACRES.

MAJOR-GENERAL SIR HENRY JAMES, R.E., F.R.S., F.G.S., &c.,
SUPERINTENDENT OF THE SURVEY.



LONDON:

PRINTED BY GEORGE E. EYRE AND WILLIAM SPOTTISWOODE,
PRINTERS TO THE QUEEN'S MOST EXCELLENT MAJESTY.
FOR HER MAJESTY'S STATIONERY OFFICE.

1872.

Price One Shilling.

[7142.—50.—1/72.]

OF

1 on the
oximately
equal to

of each

is Book.

and are in-

—31·4.

rect con-
a double
g to the

e Scales

.... **W**

.... **T**

.... **T**

xxx

sequent

:-

.... *C.F.*

.... *T.C.*

... *C.W.*

.... *Def.*

... *T.S.*

how the

Pub

CLII

M

CLXXXIII

Publ

The

EXPLANATORY REMARKS.

The scale of the Parish Plans is the 1-2500th of the actual length on the ground, and is equal to 25·344 inches to a mile,* which is very approximately equal to one square inch to one acre, the square of 1·0018 inch being equal to one acre.

The length of each sheet is 1½ miles, and the width 1 mile, the area of each sheet is therefore 960 acres.

Each enclosure has a reference number to the area which is given in this Book.

The Braces (*f*) on the plans are to indicate that the spaces so braced are included under the same reference number.

The Altitudes in feet above the Mean Level of the Sea are written thus—31·4.

The Scale of the Plans of the County is 6 inches to a mile, and each sheet contains the same area as 16 sheets of the Parish Plans. There is therefore a double reference number to each sheet, as VI. 9., the Roman Numerals referring to the County Plans, the Arabic Figures to the Parish Plans.

The following are the characters employed on the Ordnance Plans on the Scales of 1-2500, and 6 inches to a mile :—

County Names	Ⓒ	Hundreds or Wards	W
Parishes	P	Townships	T
Extra Parochial	E	Division of Townships	T

Antiquities		ROMAN { <i>Devidical or Saxon</i> <i>Norman or Subsequent</i>
-------------------	--	---

The descriptions of the boundaries are shown by the following initials :—

Centre of Stream	C.S.		Centre of Fence	C.F.
Centre of Road	C.R.		Top of Cop	T.C.
Side of Stream or Drain ..	S.S. or S.D.		Centre of Wall	C.W.
Root of Hedge	R.H.		Defaced	Def.
Face of Wall	F.W.		Track of Stream.....	T.S.
Undefined.....			Und.	

Where a change occurs in the boundaries, the symbol [o—o] is used to show the part at which the change takes place

* Or 3·157 chains to an inch.

N.B.—To convert Decimal Fractions of an Acre into Rods and Perches, multiply the decimal first by 4 and then by 40, preserving the same number of decimals in the product.

Examples—			Acres.	Acres.	
			633·357	527·013	
			4	4	
			—————	—————	
			1·428	·052	
			40	40	
			—————	—————	
A.	R.	P.	A.	R.	P.
633	1	17	17	0	2
			17·120	2·080	

TABLE

FOR CONVERTING DECIMAL PARTS OF AN ACRE INTO RODS AND PERCHES.

Perch.	0 Rod.	1 Rod.	2 Rods.	3 Rods.	Perch.	0 Rod.	1 Rod.	2 Rods.	3 Rods.
0	·000	·250	·500	·750	21	·131	·381	·631	·881
1	·006	·256	·506	·756	22	·137	·387	·637	·887
2	·012	·262	·512	·762	23	·144	·394	·644	·894
3	·019	·269	·519	·769	24	·150	·400	·650	·900
4	·025	·275	·525	·775	25	·156	·406	·656	·906
5	·031	·281	·531	·781	26	·162	·412	·662	·912
6	·037	·287	·537	·787	27	·169	·419	·669	·919
7	·044	·294	·544	·794	28	·175	·425	·675	·925
8	·050	·300	·550	·800	29	·181	·431	·681	·931
9	·056	·306	·556	·806	30	·187	·437	·687	·937
10	·062	·312	·562	·812	31	·194	·444	·694	·944
11	·069	·319	·569	·819	32	·200	·450	·700	·950
12	·075	·325	·575	·825	33	·206	·456	·706	·956
13	·081	·331	·581	·831	34	·212	·462	·712	·962
14	·087	·337	·587	·837	35	·219	·469	·719	·969
15	·094	·344	·594	·844	36	·225	·475	·725	·975
16	·100	·350	·600	·850	37	·231	·481	·731	·981
17	·106	·356	·606	·856	38	·237	·487	·737	·987
18	·112	·362	·612	·862	39	·244	·494	·744	·994
19	·119	·369	·619	·869	40	·250	·500	·750	1·000
20	·125	·375	·625	·875					

PARISH OF KILMUN,

IN THE

COUNTY OF ARGYLL.

No. on Plan.	Area in Acres.	Remarks.	No. on Plan.	Area in Acres.	Remarks.
1	·638	Offices, &c.	35	3·535	Pasture.
2	·458	Wood.	36	1·275	Pasture.
3	13·133	Ornamental ground.	37	·880	Wood.
4	·043	House, &c.	38	9·594	Rough heathy pasture.
5	·366	Rough pasture.			
6	6·212	Wood, &c.	39	·738	Rough heathy pasture.
7	22·656	Wood, &c.			
8	2·566	Wood, &c.	40	·876	Houses and garden.
9	8·673	Rough pasture.	41	·503	Wood.
10	2·170	Pasture.	42	·200	Wood.
11	6·707	Arable.	43	2·334	Arable.
12	1·858	Rough heathy pasture.	44	·229	Pasture.
			45	·333	Wood.
13	4·105	Wood.	46	3·079	Pasture.
14	·237	Rough pasture.	47	·460	Wood.
15	4·318	Rough pasture.	48	·207	Rough pasture.
16	2·497	Arable.	49	·435	Part of burn.
17	4·348	Arable.	50	20·102	Arable.
18	27·543	Wood, &c.	51	9·139	River (part of).
19	17·336	Wood, &c.	52	2·052	Rough pasture.
20	1·447	Wood.	53	1·575	Road.
21	·148	House.	54	2·427	Rough pasture.
22	8·869	Ornamental ground.	55	8·440	Pasture.
23	·065	House, &c.	56	·047	Wood.
24	1·055	Garden.	57	4·446	Wood.
25	6·891	Ornamental ground.	58	2·326	Pasture.
26	·070	Wood.	59	1·936	Ornamental ground.
27	·846	Road.	60	14·387	Ornamental ground.
28	1·240	House and ornamental ground.	61	·445	Wood.
			62	2·908	Ornamental ground.
29	·673	Wood.	63	·120	Rough pasture.
30	·120	Arable.	64	1·124	Rough pasture & trees.
31	·796	Houses and gardens.	65	·365	River (part of).
32	·201	Road.	66	·206	Pool.
33	25·923	Ornamental ground.	67	3·600	Arable.
34	·810	Road.	68	·336	Road.

No. on Plan.	Area in Acres.	Remarks.	No. on Plan.	Area in Acres.	Remarks.
69	6·569	Arable.	119	·108	Wood.
70	·737	Houses, gardens, &c.	120	·447	Houses, garden, &c.
71	2·699	Pasture.	121	2·815	Arable.
72	·417	Wood.	122	6·008	Arable.
73	40·733	Rough pasture.	123	·193	House and gardens.
74	2·991	Pasture.	124	·712	Pasture.
75	5·208	Ornamental ground.	125	15·779	Arable.
76	·294	Rough pasture.	126	2·114	Arable.
77	1·538	Rough pasture.	127	·321	Rough pasture.
78	·363	River Eachaig.	128	·203	Rough pasture.
79	1·172	Wood.	129	3·099	Arable.
80	·069	Wood.	130	·165	Pasture.
81	·380	Wood.	131	19·225	Wood.
82	·075	Ornamental ground.	132	7·664	Arable.
83	1·201	Rough pasture.	133	·144	House and garden.
84	3·449	Wood.	134	8·778	Arable.
85	·145	Pasture.	135	6·662	Rough pasture.
86	1·145	Wood.	136	1·011	Wood.
87	19·386	Arable.	137	·436	Wood.
88	65·249	Rough heathy pasture.	138	5·154	Meadow.
89	·219	Wood.	139	4·595	Pasture, &c.
90	3·904	Rough heathy pasture.	140	2·038	Wood.
91	7·556	Arable.	141	1·896	Wood.
92	19·985	Wood.	142	·917	Arable.
93	·109	House, &c.	143	3·416	Wood.
94	·742	Arable.	144	1·269	Arable.
95	11·515	Pasture.	145	27·708	Arable.
96	30·552	Rough pasture.	146	·627	Rough pasture.
97	2·423	Wood.	147	·040	Wood.
98	·180	Wood.	148	10·795	Meadow.
99	7·448	Arable.	149	17·580	Arable.
100	·342	Wood.	150	1·803	Rough pasture.
101	1·166	Wood.	151	·874	Wood.
102	7·723	Wood.	152	20·177	Arable.
103	·438	Wood.	153	4·093	Rough pasture.
104	7·270	Arable.	154	·692	Shingle.
105	6·880	Arable.	155	·534	Wood.
106	6·452	Arable.	156	·573	Wood.
107	13·018	Wood.	157	·370	Whins.
108	1·817	Burn (part of).	158	1·420	River (part of).
109	15·224	Arable.	159	·458	Rough pasture and trees.
110	1·109	Homestead, &c.	160	·229	Rough pasture and trees.
111	·897	Arable.	161	·159	River (part of).
112	8·058	Arable.	162	·023	House.
113	·644	Wood.	163	5·339	Arable.
114	1·170	Wood.	164	13·327	Arable.
115	·542	Road.	165	14·728	Arable.
116	7·347	Arable.	166	5·743	Rough pasture.
117	·103	Wood.	167	15·885	Wood.
118	·152	Houses, garden, &c.	168	·160	Rough pasture.

PARISH OF KILMUN.

3

No. on Plan.	Area in Acres.	Remarks.	No. on Plan.	Area in Acres.	Remarks.
169	55·067	River (part of).	216a	·178	Whins.
170	1·121	Pasture.	217	·604	Marsh.
171	2·257	Arable.	218	·493	Arable.
172	3·105	Rough heathy pasture.	219	·727	Meadow.
			220	·311	Marsh.
173	2·192	Houses, gardens, &c.	221	·458	Rough pasture.
174	2·887	Arable.	222	·806	Wood.
175	·704	Rough pasture.	223	1·181	Houses, gardens, &c.
176	37·635	Arable.	224	·144	Road.
177	1·796	Rough pasture.	225	2·156	Arable.
178	5·503	Wood.	226	5·005	Rough pasture.
179	·552	Rough pasture.	227	·158	Road.
180	·127	Garden, house, &c.	228	13·203	Arable.
181	·283	Pasture.	229	2·866	Arable.
182	·318	Pasture.	230	·597	Houses and gardens.
183	9·027	Road.	231	·846	Arable.
184	1·094	Arable.	232	1·702	Arable.
185	5·290	Rough pasture and trees.	233	1·724	Foreshore of tidal water.
186	10·165	Arable.	233a	·528	Rough pasture.
187	·729	Arable.	234	·607	Island (rough pasture).
188	·793	Marsh.			
189	1·694	Wood.	235	·313	Pasture.
190	5·008	Rough pasture.	236	1·340	Wood.
191	1·546	Rough pasture and trees.	237	·172	Wood.
192	·699	Rough pasture.	238	·654	Houses, gardens, &c.
193	·390	Wood.	239	1·189	Ornamental ground.
194	1·250	Rough pasture.	240	·192	Arable.
195	9·492	Arable.	241	·508	Wood.
196	3·303	Arable.	242	34·987	Wood.
197	·780	Road.	243	6·283	Meadow.
198	·223	Rough pasture.	244	9·293	Meadow.
199	1·724	Houses, gardens, &c.	245	1·180	Tidal water.
200	·146	Rough pasture.	245a	1·672	Foreshore of tidal water.
201	28·352	Arable.	246	1·269	Arable.
202	·606	Ornamental ground.	247	2·912	Rough pasture.
203	2·037	Rough pasture.	248	2·283	Rough pasture.
204	5·992	Arable.	249	2·793	Rough pasture.
205	1·239	Rough pasture, whins, &c.	250	4·868	Arable.
206	·747	Wood.	251	11·168	Rough pasture.
207	·732	Wood.	252	·335	Rough pasture.
208	·237	Rough pasture.	253	·490	Rough pasture.
209	2·320	Wood.	254	15·838	Rough pasture.
210	·246	Rough pasture.	254a	2·545	Rough pasture.
211	1·069	Homestead, &c.	255	4·248	Arable.
212	22·874	Arable.	255a	2·039	Pasture.
213	·454	Wood.	256	3·004	Wood.
214	24·098	Arable.	257	26·923	Rough pasture.
215	2·816	Wood.	258	8·585	Arable.
216	·164	Wood.	259	1·229	Arable.
			260	1·012	Homestead, &c.

PARISH OF KILMUN.

No. on Plan.	Area in Acres.	Remarks.	No. on Plan.	Area in Acres.	Remarks.
261	9.770	Arable.	305	7.477	Arable.
262	4.672	Arable.	306	6.285	Wood.
262a	.725	Pasture.	307	4.484	Arable.
263	8.399	Wood, &c.	308	1.152	Rough pasture and trees.
264	5.883	Pasture.	309	31.964	Pasture.
265	.298	Houses and gardens.	310	.531	Arable.
266	7.197	Arable.	311	.030	Wood.
267	7.310	Arable and trees.	312	1.164	Road.
268	.145	Wood.	313	.937	River.
269	2.793	Wood.	314	54.130	Wood.
270	1.474	Arable.	315	.383	Wood.
271	1.526	Houses, gardens, &c.	316	1.260	Rough pasture and whins.
272	.114	Road.	317	18.370	Arable.
273	.975	Houses, gardens, &c.	318	.617	Rough pasture and whins.
274	.269	Wood.	319	12.350	Arable.
275	.268	Houses, &c.	320	11.529	Arable.
276	4.868	Wood.	321	1.764	Rough pasture.
277	1.126	Wood.	322	.523	House and garden.
278	.510	Houses, gardens, &c.	323	1.369	Arable.
279	.996	Wood.	324	14.689	Pasture.
280	.243	Wood.	325	.467	Pasture.
281	.248	Houses, gardens, &c.	326	3.136	Wood.
282	.513	Houses, gardens, &c.	327	5.522	Pasture.
283	7.675	Wood.	328	1.011	Wood.
284	.428	Wood.	329	4.469	Pasture.
285	.573	House, garden, &c.	330	8.827	Whins.
286	.267	House, garden, &c.	331	12.804	Arable.
287	.227	Wood.	332	3.256	Rough pasture.
288	.260	Wood.	333	1.052	Rough pasture.
289	.256	House and garden.	334	1.613	Rough pasture.
290	.502	Houses, garden, &c.	335	20.142	Tidal water.
291	.481	Wood.	336	25.047	Foreshore of tidal water.
292	20.701	Wood.	337	.081	Road.
293	.459	Homestead, &c.	338	.609	Houses, gardens, &c.
293a	.079	Road.	339	3.147	Arable.
294	1.002	Wood.	340	.921	Rough pasture.
295	.891	House, garden, &c.	341	1.412	Arable.
296	13.747	River (part of).	342	1.261	Church, &c.
296a	.563	Wood.	343	1.500	Pasture.
297	.691	Road.	344	2.622	Houses, gardens, &c.
297a	8.778	Arable.	345	11.179	Pasture.
298	22.242	Arable.	346	.553	Arable.
298a	5.734	Arable.	347	6.003	Arable.
299	6.434	Rough pasture and whins.	348	2.075	Houses, gardens, &c.
299a	.436	Road.	349	15.235	Pasture.
300	14.300	Arable.	350	2.602	Houses, gardens, &c.
301	4.220	Arable.	351	.093	Pier.
302	.741	Rough pasture.	352	.082	Houses.
303	5.635	Arable.			
304	.606	Rough pasture and trees.			

No. on Plan.	Area in Acres.	Remarks.	No. on Plan.	Area in Acres.	Remarks.
353	·562	Arable.	400	96·831	Rough heathy pasture.
354	·051	House, &c.			
355	3·750	Houses, gardens, &c.	401	1·641	Rough pasture.
356	12·060	Wood.	402	13·868	Houses, gardens, &c.
357	·238	Garden.	403	·126	Rough pasture.
358	1·493	Wood.	404	·485	Rough pasture.
359	·484	Houses, ornamental ground, &c.	405	·055	Pasture.
360	1·893	Pasture.	406	·116	Ornamental ground.
361	320·187	Foreshore.	407	·121	Pasture.
362	2·895	Houses, gardens, &c.	408	10·044	Houses, gardens, &c.
363	·996	Arable.	409	4·747	Pasture.
364	·765	Wood.	410	·124	Road.
365	8·427	Houses, gardens, &c.	411	·184	House and garden.
366	98·885	Rough heathy pasture.	412	·134	Pasture.
367	1·371	Arable.	413	·403	Garden.
368	1·009	Houses, gardens, &c.	414	10·427	Pasture.
369	2·250	Pasture, &c.	415	·041	Ornamental ground.
370	1·985	Pasture.	416	·091	Pasture.
371	·281	Wood.	417	·138	Houses and ornamental ground.
372	·077	Pier.	418	·572	Wood.
373	298·683	Rough heathy pasture.	419	·189	Road.
374	8·837	Rough heathy pasture.	420	·630	Rough pasture.
375	·667	Arable.	421	·036	Garden.
376	1·418	Rough pasture.	422	2·115	Pasture.
377	·176	Garden.	423	15·456	Wood.
378	·633	Arable.	424	·067	Pasture.
379	·623	Road.	425	·184	Ornamental ground.
380	·974	Houses, garden, &c.	426	·142	House and pier.
381	·481	Arable.	427	8·589	Houses, garden, &c.
382	·225	Garden.	428	·598	Pasture.
383	·216	Wood.	429	·943	Houses and gardens.
384	·216	Road.	430	3·081	Wood, &c.
385	6·450	Ornamental ground.	431	5·959	Arable, &c.
386	1·391	Garden.	432	156·599	Wood, &c.
387	17·228	Pasture.	433	·182	House, gardens, &c.
388	·089	House.	434	5·678	Arable, &c.
389	·514	Houses, gardens, &c.	435	1·032	Pasture, &c.
390	·269	Road.	436	5·038	Arable.
391	·157	Pasture.	437	3·749	Arable, &c.
392	·431	Houses and gardens.	438	1·061	Houses, gardens, &c.
393	·171	Arable.	439	·624	Rough pasture, &c.
394	33·191	Road.	440	·108	Houses, &c.
395	4·503	Houses, gardens, &c.	441	1·229	Rough pasture, &c.
396	19·028	Wood.	442	1·143	House, garden, &c.
397	1·568	Pasture.	443	1·195	Wood, &c.
398	2·131	Pasture.	444	8·614	Arable, &c.
399	6·148	Pasture.	445	16·360	Arable.
			446	1·493	Wood.
			447	·670	Houses, garden, &c.
			448	4·454	Rough pasture, &c.

PARISH OF KILMUN.

No. on Plan.	Area in Acres.	Remarks.	No. on Plan.	Area in Acres.	Remarks.
449	5.934	Wood.	496	10.885	Arable.
450	120.772	Wood, &c.	497	.241	Houses, gardens, &c.
451	.707	Ornamental ground.	498	13.277	Stream.
452	44.070	Ornamental ground, &c.	499	4.404	Pasture, &c.
453	15.543	Rough heathy pasture.	500	6.380	Pasture, &c.
454	.995	Tidal water.	501	.395	Wood.
455	8.294	Ornamental ground, &c.	502	.626	Wood.
456	.200	House.	503	7.632	Arable, &c.
457	6.634	Ornamental ground, &c.	504	4.204	Arable.
458	.336	Dam.	505	17.161	Arable, &c.
459	5.287	Arable.	506	.201	Rough pasture.
460	20.271	Arable, &c.	507	7.171	Arable, &c.
461	6.237	Houses, gardens, &c.	508	7.996	Wood.
462	.220	Road.	509	9.496	Rough heathy pasture.
463	7.219	Arable.	510	7.544	Arable, &c.
464	2.091	Houses, &c.	511	.994	Rough pasture.
465	1.084	Wood.	512	2.091	Arable, &c.
466	5.620	Arable.	513	42.202	Wood, &c.
467	2.431	Wood, &c.	514	12.967	Rough heathy pasture.
468	22.862	Arable, &c.	515	3.992	Pasture, &c.
469	.120	Boat-house, &c.	516	.701	Arable.
470	1.236	Houses, gardens, &c.	517	26.097	Wood, &c.
471	.477	Wood.	518	.690	Road.
472	15.176	Arable.	519	4.060	Wood, &c.
473	4.965	Arable, &c.	520	.264	House, garden, &c.
474	1.486	Houses, gardens, &c.	521	3.257	Rough pasture, &c.
475	2.514	Pasture, &c.	522	.475	Wood.
476	.105	Road.	523	.514	Wood, &c.
477	1.510	Pasture, &c.	524	50.779	Wood, &c.
478	215.132	Wood, &c.	525	.755	Wood.
479	26.349	Arable, &c.	526	.535	Pasture, &c.
480	.169	Wood.	527	1.971	Arable.
481	.168	Road.	528	.532	Houses, garden, &c.
482	3.250	Arable.	529	5.882	Arable, &c.
483	17.752	Arable, &c.	530	.259	Wood.
484	5.070	Arable.	531	.248	Rough pasture.
485	2.146	Wood.	532	13.406	Arable, &c.
486	2.769	Arable.	533	6.847	Arable, &c.
487	23.175	Arable, &c.	534	.671	Rough pasture.
488	.305	Wood.	535	.677	Houses, &c.
489	10.289	Rough heathy pasture, &c.	536	.950	Wood, &c.
490	34.082	Wood, &c.	537	.091	House, garden, &c.
491	23.184	Wood, &c.	538	5.223	Wood.
492	24.352	Wood, &c.	539	7.307	Wood.
493	4.557	Stream.			
494	9.221	Arable.			
495	.124	House and garden.			
				4015.451	

PARISH OF KILMUN.

No. on Plan.	Area in Acres.	Remarks.	No. on Plan.	Area in Acres.	Remarks.
RECAPITULATION.			UNNUMBERED.—ON SIX-INCH SCALE ONLY.		
3489·900		Land.	26680·057		Moorland, &c.
52·779		Roads.	672·543		Loch Eck.
320·187		Foreshore.	1·891		Dam (part of).
28·443		Foreshore of tidal water.	27354·491		Area unnumbered.
101·825		Water.	4015·451		Area numbered.
22·317		Tidal water.	31369·942		Area of the whole Parish.
4015·451		Area of the numbered part of the parish.			

RECAPITULATION FOR THE PARISH.

30169·957		Land.
52·779		Roads.
320·187		Foreshore.
28·443		Foreshore of tidal water.
776·259		Water.
22·317		Tidal water.
31369·942		Total area of the Parish of Kilmun, in the County of Argyll.

INDEX TO PLACES

IN THE

PARISH OF KILMUN.

COUNTY OF ARGYLL.

Name of Place.	No. of Sheet.		Name of Place.	No. of Sheet.	
	6-inch scale.	25·344 in. scale.		6-inch scale.	25·344 in. scale.
Ardentinny -	CLXIV.	10	High Cottage -	CLXIV.	10
Ardbeg -	CLXXIV.	5	Inverreck -	CLXXIII.	8
Bog Cottage -	CLXIV.	5	Kilmun Cottage -	CLXXIV.	5
Barnacabber -	"	10	Kilmun -	"	9
Benmore -	CLXXIII.	4	Lover's Leap -	CLXIV.	10
Ballochyle -	"	12	Lag na Driseige -	"	14
Blairmore -	CLXXIV.	6	Manse -	CLXXIV.	9
Blairbeg -	"	6	Nether Craigcoll -	CLXIV.	1
Broxwood -	"	9	Orchard -	CLXXIII.	8
Blairmore -	"	10	Port Dornaige -	CLXIV.	6
Craigcoll -	CLXIV.	1	Rock Cottage -	"	10
Craighoyle -	"	5	Ravenrock Cottage -	"	14
Clunie Wood -	"	6	Rashfield -	CLXXIII.	8
Cuil -	"	9	Sligrachan -	CLXIV.	1
Church -	"	10	School -	"	10
Corrarsk -	CLXXIII.	4	Stronvochlan -	"	10
Cladach -	CLXXIV.	2	Stronchullin -	CLXXIV.	2
Church -	"	9	School -	"	9
Drynain -	CLXIV.	5	Strone -	"	10
Dalinalongart -	CLXXIII.	12	Tighnacordich -	CLXXIII.	8
Free Church and School -	CLXXIV.	9	Uig -	"	4
Finnartbeg -	"	9			
Finnartmore -	"	10			
Glen Finart -	CLXIV.	5			
Glenfinart House -	"	10			
Gairletter -	CLXXIV.	2			

LONDON :

Printed by GEORGE E. EYRE and WILLIAM SPOTTISWOODE,
Printers to the Queen's most Excellent Majesty.

For Her Majesty's Stationery Office.

ORDNANCE SURVEY OF SCOTLAND.

BOOK OF REFERENCE TO THE PLAN
OF THE
PARISH OF KILNINIAN AND KILMORE
IN THE
COUNTY OF ARGYLL.

CONTAINING 77736·950 ACRES.

COLONEL A. C. COOKE, C.B., R.E.,
DIRECTOR-GENERAL OF THE ORDNANCE SURVEYS.



LONDON:
PRINTED BY GEORGE E. EYRE AND WILLIAM SPOTTISWOODE,
PRINTERS TO THE QUEEN'S MOST EXCELLENT MAJESTY.
FOR HER MAJESTY'S STATIONERY OFFICE.

1879.

Price Two Shillings and Sixpence.

[7412.--50.--6/79.]

AN

the
inch,
re of

each

ok.
e in-

4.
con-
ouble
the

iles,
cales

W
T
T

x
ent

C.F.
T.C.
W.
Def.
T.S.

the

of

sion,
lary,

ORDN
PARIS

ublished on t
Sea

VIII.5.

XX

*Port Chill
Bhraonain*

VIII.9.

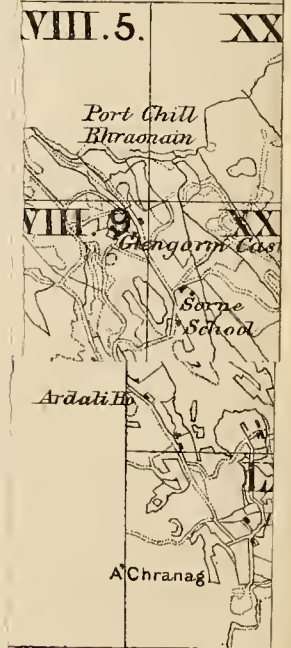
XX

Giangarrin Cas

*Sarne
School*

Ardali B.

A'Chranag




EXPLANATORY REMARKS.

The Scale of the Parish Plans is the 1-2500th of the actual length on the ground, and is equal to 25·344 inches to a mile, or 3·157 chains to an inch, which is very approximately equal to one square inch to one acre, the square of 1·0018 inch being equal to one acre.

The length of each sheet is 1½ miles, and the width 1 mile, the area of each sheet is therefore 960 acres.

Each enclosure has a reference number to the area which is given in this Book.

The Braces [] on the plans are to indicate that the spaces so braced are included under the same reference number.

The Altitudes in feet above the Mean Level of the Sea are written thus —31·4.

The Scale of the Plans of the County is 6 inches to a mile, and each sheet contains the same area as 16 sheets of the Parish Plans. There is therefore a double reference number to each sheet, as VI. 9., the Roman Numerals referring to the County Plans, the Arabic Figures to the Parish Plans.

The numbers of the adjoining plans are printed on the margin of this plan.

The dimensions of the sheets on the Six-inch scale being four miles by six miles, the area is twenty-four square miles, equal to 15,360 acres.

The following are the characters employed on the Ordnance Plans on the Scales of 1-2500, and 6 inches to a mile :—

County Names	C		Hundreds or Wards	W
Parishes	P		Townships	T
Extra Parochial	E		Division of Townships	T

Antiquities		ROMAN	
	}	Druidical or Saxon	
		Norman or Subsequent	

The descriptions of the boundaries are shown by the following initials :—

Centre of Stream	<i>C.S.</i>		Centre of Fence	<i>C.F.</i>
Centre of Road	<i>C.R.</i>		Top of Cop	<i>T.C.</i>
Side of Stream or Drain ...	<i>S.S.</i> or <i>S.D.</i>		Centre of Wall	<i>C.W.</i>
Root of Hedge	<i>R.H.</i>		Defaced	<i>Def.</i>
Face of Wall	<i>F.W.</i>		Track of Stream.....	<i>T.S.</i>
Undefined.....				<i>Und.</i>

Where a change occurs in the boundaries, the symbol [o—o] is used to show the part at which the change takes place.

N.B.—The areas are computed to the centre of fence, or other boundary of enclosure, except in the following cases :—

(1.) When the fence or other boundary is also the boundary of a Parish or other Civil Division, which does not follow the centre of the fence, the area is calculated to the Parish or other boundary, and not to the centre.

(2.) The fences, &c., bounding either side of a railway are included wholly within its area.

N.B.—To convert Decimal Fractions of an Acre into Roods and Perches, multiply the decimal first by 4 and then by 40, preserving the same number of decimals in the product.

Examples—

Acres.
633'357
4

1'428
40

A. R. P.
633 1 17

17'120

Acres.
527'013
4

·052
40

A. R. P.
527 0 2

2'080

TABLE

FOR CONVERTING DECIMAL PARTS OF AN ACRE INTO ROODS AND PERCHES.

Perch.	0 Rood.	1 Rood.	2 Roods.	3 Roods.	Perch.	0 Rood.	1 Rood.	2 Roods.	3 Roods.
0	·000	·250	·500	·750	21	·131	·381	·631	·881
1	·006	·256	·506	·756	22	·137	·387	·637	·887
2	·012	·262	·512	·762	23	·144	·394	·644	·894
3	·019	·269	·519	·769	24	·150	·400	·650	·900
4	·025	·275	·525	·775	25	·156	·406	·656	·906
5	·031	·281	·531	·781	26	·162	·412	·662	·912
6	·037	·287	·537	·787	27	·169	·419	·669	·919
7	·044	·294	·544	·794	28	·175	·425	·675	·925
8	·050	·300	·550	·800	29	·181	·431	·681	·931
9	·056	·306	·556	·806	30	·187	·437	·687	·937
10	·062	·312	·562	·812	31	·194	·444	·694	·944
11	·069	·319	·569	·819	32	·200	·450	·700	·950
12	·075	·325	·575	·825	33	·209	·456	·706	·956
13	·081	·331	·581	·831	34	·212	·462	·712	·962
14	·087	·337	·587	·837	35	·216	·469	·719	·969
15	·094	·344	·594	·844	36	·225	·475	·725	·975
16	·100	·350	·600	·850	37	·231	·481	·731	·981
17	·106	·356	·606	·856	38	·237	·487	·737	·987
18	·112	·362	·612	·862	39	·244	·494	·744	·994
19	·119	·369	·619	·869	40	·250	·500	·750	1'000
20	·125	·375	·625	·875					

PARISH OF KILNINIAN AND KILMORE,

IN THE

COUNTY OF ARGYLL.

No. on Plan.	Area in Acres.	Remarks.	No. on Plan.	Area in Acres.	Remarks.
1	·782	Arable.	38	61·237	Arable, &c.
2	3·051	Arable.	39	32·622	Wood, &c.
3	4·782	Arable.	40	36·984	Rough pasture, &c.
4	14·113	Rough pasture.	41	19·423	Arable, &c.
5	44·289	Rough pasture.	42	·849	House, arable, &c.
6	·475	Arable.	43	3·496	Arable, &c.
7	29·670	Arable, &c.	44	3·035	Rough pasture.
8	13·130	Wood, &c.	45	·947	Road.
9	3·068	Pasture.	46	5·432	Arable.
10	26·018	Rough heathy pasture.	47	·827	Pasture.
11	50·859	Wood, &c.	48	1·740	Ornamental ground.
12	3·145	Arable, &c.	49	·472	Garden.
13	·630	Pasture.	50	3·772	Houses, ornamental ground, &c.
14	1·179	Pasture.	51	1·229	Houses, garden, &c.
15	1·114	Pasture.	52	2·544	Arable, &c.
16	2·992	Pasture.	53	19·423	Arable, &c.
17	1·045	Pasture.	54	1·643	Road.
18	·519	Arable, &c.	55	·924	Arable.
19	1·107	Pasture, &c.	56	·484	Houses, waste, &c.
20	·953	Pasture, &c.	57	2·823	Ornamental ground, house, &c.
21	7·125	Rough pasture, &c.	58	118·377	Wood.
22	·063	Old burial ground.	59	12·819	Arable, &c.
23	25·465	Pasture, &c.	60	·864	Arable.
24	3·248	Pasture.	61	·268	Pasture.
25	1·538	Pasture.	62	1·995	Arable.
26	·505	Pasture.	63	1·423	Rough heathy pasture.
27	·937	Pasture.	64	35·428	Wood.
28	·681	Tidal water.	65	10·745	Arable.
29	·360	Pasture, &c. (island).	66	·318	Wood.
30	2·391	Pasture.	67	·807	House, garden, &c.
31	77·479	Rough heathy pasture.	68	1·679	Arable.
32	5·183	Rough pasture, &c.	69	·976	Rough pasture, &c.
33	6·145	Pasture, &c.	70	·600	House, sheepfold, &c.
34	47·944	Arable, &c.	71	16·943	Rough pasture.
35	26·959	Rough pasture, &c.	72	·153	House, &c.
36	2·310	Arable.	73	·194	Mill pond.
37	15·648	Rough heathy pasture.			

PARISH OF KILNINIAN AND KILMORE.

No. on Plan.	Area in Acres.	Remarks.	No. on Plan.	Area in Acres.	Remarks.
74	11·800	Wood.	122	3·260	Arable, &c.
75	66·717	Rough pasture, &c.	123	·914	Arable, &c.
76	7·755	Arable.	124	·131	Road.
77	1·291	Rough pasture.	125	3·704	Rough heathy pas- ture.
78	·272	Road.	126	4·420	Arable, &c.
79	15·681	Arable, &c.	127	2·726	Arable, &c.
80	·164	Arable.	128	·066	House, garden, &c.
81	·817	Arable.	129	6·191	Rough heathy pas- ture.
82	·163	Arable.	130	5·884	Arable, &c.
83	16·311	Arable, &c.	131	2·356	Rough heathy pas- ture, &c.
84	21·191	Rough pasture, &c.	132	1·307	Arable, &c.
85	6·993	Pasture, &c.	133	1·359	Rough heathy pas- ture, &c.
86	8·485	Rough pasture, &c.	134	1·511	Arable, &c.
87	·631	Road.	135	·917	Arable, &c.
88	·776	Rough pasture.	136	4·544	Arable.
89	3·566	Road.	137	1·385	House, arable, &c.
90	43·927	Rough pasture.	138	·274	Pasture, &c.
91	32·665	Rough heathy pas- ture.	139	·200	Road.
92	13·486	Rough heathy pas- ture, &c.	140	·290	Rough pasture.
93	2·336	Arable, &c.	141	1·608	Arable, &c.
94	2·162	Arable, &c.	142	2·041	Houses, arable, gar- dens, &c.
95	·175	Arable.	143	·180	Houses, garden, &c.
96	·212	Arable.	144	6·949	Arable, &c.
97	3·119	Arable, &c.	145	2·300	Arable, &c.
98	5·470	Arable, &c.	146	2·223	Arable, &c.
99	1·250	Rough heathy pas- ture.	147	·543	Rough pasture, &c.
100	23·281	Rough heathy pas- ture, &c.	148	·077	Arable.
101	1·854	Road.	149	2·109	Arable, &c.
102	·665	Arable, &c.	150	4·067	Arable, &c.
103	·110	Arable.	151	·228	Wood.
104	·159	Arable.	152	1·431	Ornamental ground.
105	4·028	Arable, &c.	153	·998	Houses, gardens, &c.
106	5·225	Arable, &c.	154	·344	Wood.
107	2·618	Arable, &c.	155	·480	Garden.
108	2·626	Arable, &c.	156	1·395	Arable.
109	5·107	Rough pasture.	157	5·435	Arable, &c.
110	5·415	Rough pasture.	158	1·114	Pasture.
111	·177	Rough pasture.	159	6·583	Arable.
112	·298	Pasture.	160	2·725	Ornamental ground, house, &c.
113	2·194	Wood.	161	·795	Houses, garden, &c.
114	3·397	Wood, &c.	162	·100	Stackyard.
115	4·926	Arable.	163	·467	Waste.
116	12·844	Wood, &c.	164	8·654	Arable.
117	9·023	Arable.	165	10·375	Rough heathy pas- ture.
118	7·486	Arable.	166	·795	House, garden, &c.
119	3·456	Pasture.			
120	13·123	Wood.			
121	2·186	Arable, &c.			

No. on Plan.	Area in Acres.	Remarks.	No. on Plan.	Area in Acres.	Remarks.
167	1.766	Rough heathy pas- ture.	210	10.972	Rough heathy pas- ture.
168	19.399	Arable, &c.	211	3.235	Pasture.
169	11.255	Arable, &c.	212	.179	Stackyard.
170	11.650	Arable, &c.	213	3.831	Arable, &c.
171	2.057	Road.	214	2.067	Arable, &c.
172	10.181	Arable, &c.	215	11.005	Rough heathy pas- ture.
173	1.052	Arable.			
174	23.857	Wood, &c.	216	7.102	Arable, &c.
175	4.666	Arable, &c.	217	3.312	Road.
176	.645	Garden, &c.	218	2.597	Rough pasture.
177	3.042	Arable.	219	5.652	Arable.
178	2.382	Arable.	220	4.313	Arable, &c.
179	.318	Road.	221	3.087	Arable, &c.
180	1.567	Arable.	222	.449	Arable.
181	3.814	Houses, ornamental ground, &c.	223	.448	Arable, &c.
			224	.143	Road.
182	1.978	Arable.	225	2.704	Arable, &c.
183	2.242	Arable.	226	5.916	Arable, &c.
184	2.391	Arable.	227	.378	Arable, &c.
185	2.941	Arable.	228	3.457	Arable, &c.
186	7.213	Rough heathy pas- ture, &c.	229	9.751	Rough heathy pas- ture.
187	1.054	Road.	229a	1.031	Arable and rough pasture.
188	11.150	Arable, &c.			
189	.396	Houses, garden, &c.	230	3.969	Rough heathy pas- ture, &c.
190	5.683	Arable, &c.			
191	5.073	Rough heathy pas- ture.	231	3.893	Arable, &c.
			232	.735	Road.
192	4.478	Arable, &c.	233	3.022	Arable, &c.
193	.305	Road.	234	2.432	Arable, &c.
194	4.781	Arable, &c.	235	.614	Burial ground.
195	.414	Rough pasture.	236	.535	Arable, &c.
196	12.666	Arable, &c.	237	.304	Arable.
197	1.615	Arable.	238	.742	Arable, &c.
198	.154	Arable.	239	1.529	Arable.
199	2.619	Houses, gardens, &c.	240	4.516	Arable, &c.
200	2.767	Arable.	241	4.194	Arable, &c.
201	.175	Road.	241a	1.696	Arable, &c.
202	4.056	Rough heathy pas- ture.	242	.096	Road.
			243	.786	Arable.
203	4.076	Pasture.	244	.846	Arable.
204	3.692	Rough heathy pas- ture.	245	.779	Arable.
			246	.670	Arable.
205	9.223	Rough heathy pas- ture.	247	.485	Arable.
			248	3.244	Arable, &c.
206	1.550	Rough heathy pas- ture.	249	.264	Arable.
			250	.211	Arable.
207	3.453	Pasture, &c.	251	1.764	Arable, &c.
208	.532	Tobermory River (part of).	252	4.445	Arable, &c.
			253	1.523	Arable, &c.
209	1.002	Pasture.	254	3.502	Arable, &c.

PARISH OF KILNINIAN AND KILMORE.

No. on Plan.	Area in Acres.	Remarks.	No. on Plan.	Area in Acres.	Remarks.
255	2·862	Arable, &c.	299	·729	Arable.
256	2·051	Arable, &c.	299a	·813	Road.
257	3·093	Arable, &c.	300	3·393	Arable, &c.
258	·318	Road.	301	·268	Arable.
259	1·863	Arable.	302	·569	House, gardens, &c.
260	3·037	Arable, &c.	303	1·098	Arable.
261	2·292	Arable, &c.	304	·460	Arable.
262	·155	Road.	305	·204	Road.
263	3·004	Rough heathy pasture, &c.	306	·883	Arable, &c.
264	·359	Rough pasture, &c.	307	·544	Arable.
265	3·464	Arable, &c.	308	·491	Arable.
266	·555	Arable.	309	3·161	Arable, &c.
267	2·965	Arable, &c.	310	2·373	Arable, &c.
268	·205	Arable, &c.	311	1·188	Arable, &c.
269	16·888	Rough heathy pasture.	312	1·276	Rough pasture, &c.
270	4·404	Tobermory River.	313	·113	Arable.
271	·650	Rough heathy pasture.	314	1·427	Arable, &c.
272	2·588	Arable, &c.	315	1·766	Rough heathy pasture.
273	1·708	Rough heathy pasture.	316	·387	Pasture.
274	·851	Rough heathy pasture.	317	·264	Rough heathy pasture.
275	·159	Rough heathy pasture.	318	1·695	Wood, &c.
276	2·541	Arable, &c.	319	15·699	Wood, &c.
277	·339	Rough pasture.	320	3·712	Arable.
278	5·567	Arable, &c.	321	2·951	Arable, &c.
279	6·062	Arable, &c.	322	1·327	Road.
280	4·878	Arable.	323	5·836	Arable, &c.
281	3·251	Rough heathy pasture.	324	4·049	Arable.
282	1·050	Road.	325	2·438	Arable, &c.
283	11·616	Arable, &c.	326	3·155	Rough pasture.
284	·279	House and stackyard.	327	12·326	Rough heathy pasture.
285	·798	House, garden, &c.	328	3·368	Rough heathy pasture.
286	3·447	Road.	329	3·405	Rough heathy pasture, &c.
287	10·661	Pasture, &c.	330	14·351	Arable, &c.
288	3·930	Rough heathy pasture, &c.	331	·471	Arable, &c.
289	3·843	Arable, &c.	332	6·569	Arable, &c.
290	2·447	Arable, &c.	333	1·794	Rough heathy pasture.
291	·211	Wood.	334	1·971	Rough heathy pasture.
292	·738	Wood.	335	2·523	Arable.
293	·781	Rough pasture, &c.	336	4·080	Arable, &c.
294	2·049	Arable, &c.	337	1·509	Rough heathy pasture, &c.
295	·529	House and arable.	338	8·761	Arable, &c.
296	·214	Arable.	339	1·895	Rough heathy pasture.
297	·197	Arable.	340	5·898	Arable.
298	2·726	Wood.			

No. on Plan.	Area in Acres.	Remarks.	No. on Plan.	Area in Acres.	Remarks.
341	1·162	Rough heathy pas- ture.	382	1·374	Road.
342	1·417	Rough heathy pas- ture, &c.	383	1·530	House, garden, &c.
343	7·345	House and arable.	384	11·174	Arable, &c.
344	3·270	Wood.	385	1·128	Arable.
345	·933	Wood.	386	2·520	Rough pasture.
346	·069	Arable.	387	16·057	Rough heathy pas- ture.
347	1·742	Arable, &c.	388	5·399	Arable, &c.
348	·639	Arable.	389	1·650	Rough pasture.
349	1·547	Garden.	390	1·362	Arable.
350	8·033	Houses, ornamental ground, &c.	391	·837	Arable.
351	·194	Nursery.	392	1·826	Arable, &c.
352	8·550	Arable.	393	14·117	Rough heathy pas- ture.
353	·220	Rough pasture (is- land).	394	3·546	Arable.
354	12·830	Wood, &c.	395	2·985	Arable.
355	116·692	Rough heathy pas- ture.	396	1·510	Arable.
356	·498	Rough heathy pas- ture (island).	397	1·244	House, arable, &c.
357	·672	Rough heathy pas- ture (island).	398	10·867	Rough heathy pas- ture, &c.
358	1·363	Houses and pasture.	399	3·437	Arable, &c.
359	1·169	Arable, &c.	400	1·813	Rough pasture.
360	6·983	Rough heathy pas- ture.	401	1·928	Arable.
361	13·360	Rough heathy pas- ture.	402	·639	Arable, &c.
362	·320	Arable.	403	·482	House, garden, &c.
363	27·367	Rough heathy pas- ture.	404	·189	Rough pasture.
364	7·145	Rough heathy pas- ture.	405	·785	Rough pasture.
365	·925	Arable.	406	11·279	Rough pasture, &c.
366	5·068	Arable.	407	·165	Rough pasture.
367	1·304	Road.	408	·493	House, gardens, &c.
368	10·263	Rough pasture.	409	1·789	Arable, &c.
369	1·786	Arable.	410	1·266	Wood.
370	1·700	Arable.	411	2·152	Arable.
371	2·686	Arable.	412	2·451	Arable, &c.
372	·454	Road.	413	7·947	Rough pasture.
373	6·706	Arable.	414	5·998	Arable, &c.
374	7·718	Pasture.	415	·815	Arable, &c.
375	2·849	Rough pasture.	416	3·231	House and arable.
376	·773	Pasture.	417	3·776	Arable, &c.
377	6·906	Pasture.	418	·715	Rough pasture, &c.
378	6·866	Arable, &c.	419	1·161	Rough pasture.
379	4·033	Arable, &c.	420	7·604	Wood.
380	9·127	Arable, &c.	421	·838	Rough pasture.
381	17·752	Arable, &c.	422	6·385	Arable, &c.
			423	·201	Houses, garden, &c.
			424	·450	Arable.
			425	·698	Arable, &c.
			426	·236	Houses, pasture, &c.
			427	2·143	Arable.
			428	7·456	Rough heathy pas- ture.
			429	3·138	Road.

No. on Plan.	Area in Acres.	Remarks.	No. on Plan.	Area in Acres.	Remarks.
430	·159	House and garden.	473	6·064	Arable.
431	5·633	Rough pasture.	474	4·119	Arable, &c.
432	1·205	Arable.	475	13·752	Arable, &c.
433	4·579	Arable.	476	3·918	Wood.
434	1·187	Arable, &c.	477	8·660	Rough pasture.
435	6·664	Rough pasture.	478	5·140	Arable, &c.
436	14·913	Pasture.	479	·221	Arable.
437	2·433	Arable, &c.	480	3·830	Arable, &c.
438	18·091	Rough heathy pasture.	481	6·732	Arable, &c.
439	1·804	Rough heathy pasture.	482	3·478	Rough heathy pasture, &c.
440	3·102	Arable, &c.	483	53·008	Rough heathy pasture.
441	6·392	Arable, &c.	484	·519	House and pasture.
442	1·456	Houses, arable, &c.	485	1·145	Pasture.
443	2·516	Arable, &c.	486	3·289	Arable, &c.
444	·211	Rough pasture.	487	5·252	Rough heathy pasture.
445	·406	Pasture, &c.	488	·323	Rough pasture.
446	·434	Tidal water.	489	·948	Arable.
447	2·946	Arable, &c.	490	4·916	Arable, &c.
448	30·806	Rough heathy pasture.	491	·176	Houses, garden, &c.
449	·849	Pasture.	492	1·119	Houses and pasture.
450	4·161	Rough pasture.	493	5·595	Arable, &c.
450a	·349	Rough pasture.	494	·243	Rough pasture.
451	·839	Island (rough pasture).	495	21·033	Rough heathy pasture.
451a	·439	Island (rough pasture).	496	·286	Arable.
452	30·209	Rough heathy pasture, &c.	497	·084	Road.
453	1·309	Wood.	498	·649	Arable.
454	1·820	Arable.	499	2·926	Allt Torr a' Bhacain (stream).
455	6·119	Arable.	500	·290	Arable.
456	1·055	Houses, ornamental ground, &c.	501	·483	Wood.
457	·901	Arable.	502	·629	Mill pond.
458	1·317	Wood.	503	·983	Arable.
459	11·765	Arable, &c.	504	1·647	Wood.
460	·944	Wood.	505	·403	Houses, garden, &c.
461	·975	Road.	506	7·578	Arable, &c.
462	3·066	Rough pasture.	507	2·366	Arable, &c.
463	7·210	Wood.	508	10·628	Rough heathy pasture.
464	·300	Road.	509	2·221	Arable, &c.
465	1·690	Wood.	510	5·327	Pasture, &c.
466	1·828	Arable.	511	1·205	Wood.
467	2·853	Arable.	512	2·277	Arable.
468	·247	Rough pasture.	513	1·504	Houses, gardens, stack-yard, &c.
469	1·877	Arable.	514	1·508	Arable, &c.
470	4·629	Pasture.	515	3·630	Arable.
471	·835	Tidal water.	516	2·755	Arable.
472	42·050	Rough pasture.	517	2·411	Arable.

No. on Plan.	Area in Acres.	Remarks.	No. on Plan.	Area in Acres.	Remarks.
518	1·078	Rough pasture.	564	·975	Rough pasture, &c.
519	·627	Pasture.	565	5·218	Rough heathy pasture,
520	·399	Arable.			tire,
521	5·065	Arable, &c.	566	1·111	Arable, &c.
522	·447	Pasture.	567	5·816	Pasture.
523	2·528	Arable, &c.	568	4·069	Rough heathy pasture,
524	9·296	Wood.			tire,
525	·767	Wood.	569	4·860	Rough heathy pasture,
526	6·132	Pasture, &c.			tire, &c.
527	3·088	Wood.	570	2·064	Arable.
528	15·530	Rough heathy pasture.	571	2·231	Pasture.
			572	·170	Arable.
529	5·225	Rough pasture, &c.	573	2·482	Rough heathy pasture,
530	2·723	Wood.			tire.
531	·769	Rough pasture.	574	3·153	Rough heathy pasture,
532	9·385	Wood.			&c.
533	2·047	Rough heathy pasture.	575	3·233	Arable.
			576	2·607	Arable, &c.
534	3·477	Arable.	577	1·022	Arable.
535	·836	Tidal water.	578	·197	Road.
536	1·404	Arable.	579	2·786	Arable, &c.
537	8·090	Road.	580	3·319	Arable, &c.
538	4·523	Arable, &c.	581	·958	House, garden, &c.
539	3·845	Pasture, &c.	582	1·699	Arable.
540	10·212	Arable, &c.	583	1·334	Arable, &c.
541	·983	Arable.	584	2·723	Arable, &c.
542	·890	Arable.	585	2·295	Arable, &c.
543	2·549	Rough heathy pasture.	586	1·004	Arable.
			587	·266	Road.
544	1·699	Arable.	588	3·355	Arable, &c.
545	·659	Ardhu Burn (part of).	589	2·349	Rough pasture, &c.
546	·648	Houses, stackyards, &c.	590	3·772	Arable, &c.
547	·515	Road.	591	·585	Garden.
548	·804	Houses, garden, ornamental ground, &c.	592	5·762	Arable.
			593	3·039	House, rough pasture, &c.
549	21·275	Arable, &c.	594	3·476	Arable, &c.
550	·570	Rough heathy pasture.	595	·518	Arable, &c.
			596	·520	Rough heathy pasture (island).
551	·758	Wood.			
552	2·779	Arable, &c.	597	48·905	Rough heathy pasture.
553	·579	Pasture, &c.			
554	·125	Flat rocks (island).	598	1·443	House, garden, &c.
555	4·717	Arable, &c.	599	1·109	House, garden, &c.
556	4·031	Arable, &c.	600	2·124	Houses, garden, &c.
557	1·489	Road.	601	·343	Islands (rough pasture).
558	2·792	Arable, &c.			
559	2·508	Arable, &c.	602	·959	Road.
560	·989	Rough pasture.	603	3·975	Island (rough pasture).
561	3·560	Arable, &c.			
562	1·057	House, garden, &c.	604	1·902	Rough pasture.
563	3·296	Arable, &c.	605	1·334	Church and yard.

No. on Plan.	Area in Acres.	Remarks.	No. on Plan.	Area in Acres.	Remarks.
606	3·373	Rough pasture, &c.	653	2·745	Rough heathy pasture.
606a	2·431	Arable.			
607	6·830	Rough pasture.	654	1·742	Rough heathy pasture.
608	14·881	Arable, &c.			
609	·602	Arable.	655	2·024	Pasture.
610	·394	Garden.	656	·941	Pasture.
611	·185	Houses, &c.	657	4·022	Arable, &c.
612	·891	Arable, &c.	658	1·748	Pasture.
613	·272	Houses, waste, &c.	659	·645	Pasture.
614	5·989	Houses, yards, garden, &c.	660	·557	Arable.
			661	1·494	Arable.
615	1·548	Pasture, &c.	662	·126	Arable.
616	·320	Pasture.	663	3·183	Arable, &c.
617	15·589	Pasture, &c.	664	1·955	Arable.
618	4·065	Arable, &c.	665	·173	Arable.
619	·908	Pasture.	666	4·044	Houses and pasture.
620	2·006	Arable.	667	·140	Arable.
621	1·731	Arable, &c.	668	·954	Pasture.
622	2·835	Arable, &c.	669	1·283	Rough heathy pasture.
623	2·079	Arable, &c.			
624	2·341	Arable, &c.	670	·712	Rough heathy pasture.
625	·529	Road.			
626	3·609	Rough heathy pasture.	671	2·158	Pasture, &c.
			672	1·499	Pasture, &c.
627	7·592	Rough pasture, &c.	673	·587	Rough heathy pasture.
628	4·000	Pasture.			
629	1·732	Rough pasture.	674	1·514	Rough heathy pasture.
630	·210	Arable.			
631	·407	Pasture.	675	1·103	Rough heathy pasture.
632	·296	House and gardens.			
633	·188	Rough pasture.	676	1·241	Rough heathy pasture.
634	4·474	Pasture.			
635	·887	Rough heathy pasture, &c.	677	2·313	House, garden, &c.
			678	1·663	Houses, arable, &c.
636	·755	Graveyard.	679	3·102	Arable, &c.
637	·756	Pasture, &c.	680	3·647	Arable, &c.
638	4·428	Houses, arable, &c.	681	2·321	Rough heathy pasture.
639	6·348	Rough heathy pasture.			
			682	1·008	Pasture, &c.
640	17·168	Arable, &c.	683	1·681	Arable and rough heathy pasture.
641	·686	Houses, garden, &c.			
642	·502	Arable.	684	2·798	Rough heathy pasture.
643	1·340	Arable.			
644	8·870	Houses, arable, &c.	685	1·785	Arable, &c.
645	·352	Arable, &c.	686	1·816	Arable, &c.
646	2·094	Arable.	687	1·711	Arable, &c.
647	·740	Arable.	688	3·666	Arable, &c.
648	·302	Arable.	689	47·255	Wood.
649	·641	Arable.	690	2·917	Rough heathy pasture.
650	1·520	Rough pasture.			
651	·725	Arable.	691	1·000	Rough heathy pasture.
652	1·383	Rough heathy pasture.			

No. on Plan.	Area in Acres.	Remarks.	No. on Plan.	Area in Acres.	Remarks.
692	1·405	Pasture, &c.	730	1·605	Arable.
693	2·539	Arable, &c.	731	1·062	Pasture.
694	7·081	Rough heathy pasture, &c.	732	·864	Rough heathy pasture.
695	5·127	Wood, &c.	733	1·424	Rough heathy pasture.
696	7·006	Rough heathy pasture, &c.	734	·923	Pasture.
697	1·176	Arable.	735	1·954	Pasture.
698	·345	Arable, &c.	736	1·176	Arable.
699	·840	Arable, &c.	737	4·274	Arable, &c.
700	·091	Arable.	738	5·135	Arable, &c.
701	2·653	Arable, &c.	739	2·607	Arable.
702	1·572	Arable.	740	4·356	Rough heathy pasture.
703	15·852	Rough heathy pasture, &c.	741	2·140	Arable.
704	8·349	Rough heathy pasture, &c.	742	5·424	Rough heathy pasture.
705	2·918	Rough heathy pasture, &c.	743	1·166	Rough heathy pasture.
706	3·649	Wood, &c.	744	·222	Arable.
706a	·165	Tidal water.	745	·166	Arable.
707	14·190	Rough heathy pasture, &c.	746	2·800	Houses, garden, pasture, &c.
708	·475	Church & graveyard.	747	·100	Stackyard.
709	·115	Pasture.	748	·790	Houses, stackyard, pasture, &c.
710	22·350	Rough pasture.	749	2·803	Arable, &c.
711	1·000	Allt Hostarie.	750	3·599	Arable, &c.
712	13·860	Wood, &c.	751	2·849	Rough heathy pasture.
713	3·901	Arable, &c.	752	6·166	Arable, &c.
714	1·495	Arable.	753	·622	Arable.
715	·126	Arable.	754	8·700	Arable, &c.
716	·132	Houses and arable.	755	5·308	Arable, &c.
717	·210	Arable.	756	37·004	Wood, &c.
718	·490	Houses, stackyard, &c.	757	3·503	Wood, &c.
719	1·925	House, arable, stackyard, &c.	758	20·546	Rough heathy pasture.
720	4·225	Arable, &c.	759	2·132	Rough pasture.
721	·571	Houses and pasture.	760	21·292	Wood, &c.
722	·333	Arable.	761	1·496	Arable.
723	2·955	Pasture, &c.	762	·179	Arable.
724	2·488	Rough heathy pasture, &c.	763	·892	Arable, &c.
725	3·816	Rough heathy pasture, &c.	764	14·069	Rough heathy pasture.
726	4·002	Rough heathy pasture.	764a	·940	Pasture, &c.
727	1·878	Rough heathy pasture, &c.	765	1·242	Pasture, &c.
728	1·354	Rough heathy pasture.	766	1·372	Rough heathy pasture.
729	2·780	Rough heathy pasture.	767	4·623	Rough heathy pasture.
			768	·345	Rough pasture.

No. on Plan.	Area in Acres.	Remarks.	No. on Plan.	Area in Acres.	Remarks.
769	1·795	Rough heathy pasture.	812	10·745	Rough heathy pasture.
770	·265	Wood.	813	2·596	Pasture.
771	7·667	Arable, &c.	814	2·731	Pasture.
772	2·092	Rough pasture.	815	1·691	Pasture.
773	3·508	Houses, ornamental ground, &c.	816	7·720	Rough heathy pasture.
774	·805	Houses, waste, &c.	817	6·904	Arable, &c.
775	3·810	Ornamental ground.	818	8·252	Rough heathy pasture.
776	3·611	Rough heathy pasture, &c.	819	10·290	Rough heathy pasture.
777	2·458	Arable, &c.	820	2·730	Wood.
778	5·259	Arable, &c.	821	·843	Rough pasture.
779	2·036	Wood, &c.	822	·113	Rough pasture.
780	10·579	Road.	823	·372	Rough pasture.
781	3·407	Arable.	824	·192	Rough pasture.
782	3·777	Rough pasture, &c.	825	·730	Rough heathy pasture.
783	·315	Wood.	826	·851	Rough pasture.
784	177·679	Rough heathy pasture.	827	6·893	Arable.
785	67·879	Wood, &c.	828	·734	Rough pasture.
786	7·973	Arable, &c.	829	·220	Rough pasture.
787	1·627	Arable.	830	1·149	Road.
788	·413	Garden.	831	2·765	Wood.
789	2·399	Wood, &c.	832	7·520	Arable.
790	·637	Ornamental ground.	833	8·233	Rough heathy pasture.
791	2·580	House, garden, &c.	834	1·083	Pasture.
792	2·157	Wood.	835	23·995	Rough heathy pasture.
793	·152	Rough pasture.	836	1·796	Rough heathy pasture.
794	2·500	Rough pasture, &c.	837	6·563	Houses, rough pasture, &c.
795	·510	Houses, garden, &c.	838	1·685	Arable.
796	·213	House and arable.	839	1·405	Arable.
797	3·443	All a Mhuilinn (part of—stream).	840	5·714	Rough heathy pasture.
798	2·667	Arable.	841	4·317	Rough heathy pasture.
799	·310	Mill pond.	842	2·909	Pasture, &c.
800	1·564	Rough heathy pasture.	843	1·868	Pasture.
801	9·453	Arable, &c.	844	·775	Rough heathy pasture.
802	9·024	Arable, &c.	845	4·776	Pasture.
803	10·100	Rough heathy pasture.	846	4·596	Rough heathy pasture.
804	2·336	Rough heathy pasture.	847	3·041	Arable, &c.
805	·182	Wood.	848	2·597	Pasture.
806	4·150	House, arable, &c.	849	6·235	Rough heathy pasture.
807	19·242	Rough pasture, &c.			
808	·786	Rough pasture.			
809	·135	Pasture.			
810	2·395	Arable, &c.			
811	1·477	Rough heathy pasture.			

No. on Plan.	Area in Acres.	Remarks.	No. on Plan.	Area in Acres.	Remarks.
850	1.257	Rough heathy pas- ture.	892	.272	Rough pasture, &c.
851	5.217	Arable, &c.	893	.136	House, stackyard, &c.
852	8.818	Rough heathy pas- ture.	894	.259	Arable.
853	1.567	Arable, &c.	895	.121	Arable.
854	9.955	Rough heathy pas- ture.	896	3.637	Houses, stackyard, &c.
855	.886	Houses, garden, pas- ture, &c.	897	.505	Arable.
856	.283	Rough pasture, &c.	898	.804	Arable.
857	1.922	Arable.	899	.214	House, rough pas- ture, &c.
858	.140	Arable.	900	3.079	Arable.
859	1.347	Arable, &c.	901	4.044	Arable, &c.
860	.584	Pasture.	902	7.381	Rough heathy pas- ture.
861	1.423	Pasture.	903	16.624	Rough heathy pas- ture.
862	7.202	Rough pasture, &c.	904	4.320	Rough heathy pas- ture.
863	1.751	Arable.	905	1.173	Rough heathy pas- ture.
864	1.951	Rough pasture.	906	.439	Rough pasture.
865	.926	Rough pasture.	907	2.046	Arable, &c.
866	.957	Rough pasture, &c.	908	.407	Arable.
867	.385	Arable.	909	.306	Pasture, &c.
868	3.778	Arable.	910	2.241	Rough heathy pas- ture.
869	4.872	Rough pasture, &c.	911	.604	Arable.
870	1.635	Rocks (island).	912	1.446	Rough heathy pas- ture, &c.
871	8.092	Rough heathy pas- ture.	913	.827	Pasture, &c.
872	7.655	Rough pasture.	914	1.328	Pasture.
873	13.235	Rough pasture.	915	.409	Pasture.
874	2.982	Rough heathy pas- ture.	916	12.853	Rough heathy pas- ture.
875	6.203	Arable, &c.	917	1.750	Rough heathy pas- ture.
876	.546	Rough pasture.	918	.470	Arable.
877	4.696	Arable, &c.	919	.967	Pasture.
878	4.997	Rough pasture, &c.	920	2.777	Wood, &c.
879	2.083	Rough pasture, &c.	921	14.741	Arable.
880	4.416	Arable.	922	53.769	Rough heathy pas- ture.
881	4.096	Rough heathy pas- ture, &c.	923	2.141	Arable.
882	1.516	Arable.	924	1.088	Arable.
883	2.525	Rough pasture, &c.	925	4.507	Rough pasture.
884	1.707	Arable.	926	1.244	Arable.
885	1.938	House, rough pas- ture, &c.	927	3.124	Houses, garden, pas- ture, &c.
886	.590	Arable.	928	.655	Houses, arable, gar- den, &c.
887	.296	Arable.	929	1.381	Arable, &c.
888	1.107	Arable.			
889	.264	Houses, stackyard, &c.			
890	2.256	Rough heathy pas- ture.			
891	.958	Arable.			

No. on Plan.	Area in Acres.	Remarks.	No. on Plan.	Area in Acres.	Remarks.
930	·299	Rough pasture.	973	·963	Road.
931	2·542	Rough pasture.	974	12·699	Rough heathy pasture.
932	·975	Pasture.			
933	21·788	Rough pasture, &c.	975	3·202	Wood, &c.
934	·888	Rough heathy pasture.	976	5·001	Arable.
			977	8·220	Arable.
935	·497	Pasture.	978	1·535	Rough pasture.
936	·864	Pasture.	979	·247	Garden.
937	1·092	Rough heathy pasture.	980	2·505	Pasture.
			981	1·124	Pasture.
938	1·863	Pasture, &c.	982	21·431	Arable.
939	1·889	Pasture, &c.	983	115·128	Heathy pasture.
940	2·082	Rough heathy pasture, &c.	984	·407	Wood.
			985	1·259	Garden.
941	·632	Pasture.	986	·875	Road.
942	2·580	Pasture.	987	1·310	Pasture, &c.
943	·533	Rough heathy pasture.	988	·921	Rough pasture.
			989	·214	Sheepfold.
944	·935	Pasture.	990	16·287	Pasture, &c.
945	4·007	Pasture, &c.	991	1·491	Houses, yards, &c.
946	1·335	Rough heathy pasture.	992	6·311	Rough pasture.
			993	4·549	Arable.
947	1·054	Pasture.	994	·470	Rough pasture.
948	4·926	Pasture.	995	·804	Arable.
949	·727	Pasture.	995a	·268	Rough pasture.
950	1·523	Pasture, &c.	996	·272	Houses and staekyard.
951	1·021	Pasture.	997	6·905	Rough pasture.
952	·404	Arable.	998	62·757	Pasture.
953	1·166	Arable, &c.	999	·640	Houses and yards.
954	2·276	Arable.	1000	·379	Garden.
955	1·997	Rough pasture, &c.	1001	1·039	Arable.
956	1·237	Arable.	1002	1·363	Road.
957	·339	Houses, staekyard, garden, &c.	1003	2·962	Rough pasture.
			1004	4·479	Arable.
958	2·223	Arable.	1005	1·921	Houses, gardens, &c.
959	1·017	House, arable, garden, &c.	1006	·114	House, garden, &c.
			1007	·077	Rough pasture.
960	5·756	Arable.	1008	6·728	Road.
961	1·324	Arable, &c.	1009	2·343	Pasture.
962	2·256	Rough pasture, &c.	1010	1·012	Island (rough pasture).
963	1·903	Rough pasture, &c.			
964	2·358	Arable, &c.	1011	1·945	Pasture.
965	8·603	Arable.	1012	·633	Rough pasture.
966	2·325	Pasture.	1013	5·801	Tidal water.
967	1·094	Pasture.	1014	2·051	Arable.
968	1·781	Rough pasture.	1015	·806	Pasture.
969	12·738	Arable.	1016	10·522	Rough pasture, &c.
970	4·388	Rough pasture.	1017	·100	Church and yard.
970a	·793	Pasture.	1018	15·883	Pasture.
971	9·671	Pasture.	1019	1·200	Wood.
972	1·265	Rough heathy pasture.	1020	18·984	Ornamental ground.
			1021	2·442	Wood.

No. on Plan.	Area in Acres.	Remarks.	No. on Plan.	Area in Acres.	Remarks.
1022	3·009	Wood.	1070	12·780	Wood, &c.
1023	·549	Wood.	1071	·172	Pond.
1024	16·620	Pasture, &c.	1072	·400	Road.
1025	5·370	Rough pasture.	1073	·757	House and garden.
1026	12·183	Pasture.	1074	7·173	Pasture.
1027	1·436	Pasture.	1075	7·350	Rough pasture.
1028	10·194	Wood, &c.	1076	21·610	Pasture.
1029	1·715	Pasture.	1077	4·397	Rough heathy pas- ture.
1030	5·265	Arable.			
1031	3·872	Arable.	1078	·434	Rough heathy pas- ture.
1032	·437	Arable.			
1033	1·730	Wood.	1079	28·621	Arable.
1034	24·181	Rough heathy pas- ture.	1080	23·363	Rough heathy pas- ture.
1035	4·485	Pasture.	1081	13·207	Wood.
1036	5·792	Pasture.	1082	5·864	Pasture.
1037	17·370	Pasture.	1083	10·338	Pasture.
1038	3·179	Wood, &c.	1084	8·813	Pasture.
1039	·282	Rough pasture.	1085	·261	Rough pasture.
1040	·232	Old pier.	1086	3·586	Moss, &c.
1041	136·692	Wood, &c.	1087	·822	Road.
1042	·986	Rough pasture.	1088	3·827	Rough pasture.
1043	1·825	Houses, yards, gar- den, &c.	1089	·519	Wood.
1044	·458	Houses, gardens, &c.	1090	5·555	Rough pasture.
1045	2·064	Pasture, &c.	1091	1·975	Island (rough pas- ture).
1046	·240	Mill pond.	1092	3·449	Island (rough pas- ture).
1047	1·047	House, garden, &c.	1093	9·838	Island (rough pas- ture).
1048	13·195	Arable, &c.			
1049	3·703	Rough pasture, &c.	1094	3·928	Island (rough pas- ture).
1050	6·938	Arable, &c.			
1051	·354	Wood.	1095	·253	Island (rough pas- ture).
1052	11·303	Arable, &c.			
1053	5·749	Rough pasture, &c.	1096	·232	Garden.
1054	2·740	Pasture.	1097	·697	Wood.
1055	5·021	River Bâ (tidal water).	1098	·535	House, wood, &c.
1056	5·160	Pasture.	1099	·362	Rocks (island).
1057	·499	Rough pasture.	1100	1·640	Rough heathy pas- ture (island).
1058	·579	Houses, yards, &c.	1101	·363	Arable.
1059	·244	Stackyard.	1102	·196	House and pasture.
1060	·194	House and garden.	1103	·209	Garden.
1061	7·411	Rough pasture, &c.	1104	·341	Houses, pasture, &c.
1062	6·008	Rough pasture.	1105	1·368	Arable.
1063	28·155	Arable.	1106	1·088	Rough heathy pas- ture.
1064	3·548	Arable.			
1065	5·705	Rough pasture.	1107	·384	Pasture.
1066	3·820	Wood.	1108	24·087	Rough pasture.
1067	1·789	Rough pasture.	1109	·183	Road.
1068	2·463	Road.	1110	2·819	Arable, &c.
1069	·565	Houses, ornamental ground, &c.	1111	·329	Houses, garden, &c.

No. on Plan.	Area in Acres.	Remarks.	No. on Plan.	Area in Acres.	Remarks.
1112	1·141	House, rough pasture, &c.	1155	15·174	Rough heathy pasture.
1113	1·128	Pasture.	1156	1·491	Pasture.
1114	2·333	Rough pasture, &c.	1157	8·348	Arable.
1115	·554	Arable, &c.	1158	38·977	Rough heathy pasture.
1116	2·190	Rough pasture.	1159	·763	Pasture.
1117	1·978	Rough pasture.	1160	7·715	Arable.
1118	19·957	Rough pasture, &c. (island).	1161	6·861	Arable.
1119	8·459	Rough pasture.	1162	3·927	Pasture.
1120	37·291	Rough heathy pasture.	1163	·477	Houses, garden, pasture, &c.
1121	·752	Road.	1164	4·982	Road.
1122	34·329	Rough heathy pasture.	1165	4·336	Pasture.
1123	10·456	Rough heathy pasture.	1166	1·382	Pasture.
1124	15·868	Arable.	1167	4·155	Rough heathy pasture.
1125	·916	Pasture.	1168	2·605	Rough heathy pasture.
1126	6·572	Arable.	1169	5·515	Rough heathy pasture.
1127	2·642	Pasture.	1170	9·341	Rough heathy pasture.
1128	2·044	Pasture.	1171	1·429	Rough pasture.
1129	2·123	Pasture.	1172	·835	Arable.
1130	6·644	Pasture.	1173	·499	Arable.
1131	·111	Pasture.	1174	·078	Houses and garden.
1132	1·532	Pasture.	1175	·299	Arable.
1133	·861	Houses, yards, gardens, &c.	1176	·758	Arable.
1134	6·306	Arable.	1177	4·835	Arable.
1135	7·826	Arable.	1178	1·648	Rough pasture, &c.
1136	5·792	Pasture, &c.	1179	4·143	Rough heathy pasture, &c.
1137	11·770	Arable, &c.	1180	2·719	Rough heathy pasture.
1138	11·831	Pasture, &c.	1181	·773	Rough heathy pasture, &c.
1139	9·820	Pasture, &c.	1182	·818	Rough heathy pasture.
1140	·128	Pasture.	1183	4·207	Wood.
1141	4·561	Pasture.	1184	6·189	Rough heathy pasture.
1142	·080	Pasture.	1185	·934	Pasture.
1143	·140	Pasture.	1186	1·495	Arable.
1144	53·543	Rough heathy pasture.	1187	1·407	Rough heathy pasture.
1145	3·083	Pasture.	1188	·659	Pasture.
1146	1·391	Pasture.	1189	·315	Pasture.
1147	·867	Pasture.	1190	3·648	Arable.
1148	·907	Arable.	1191	·600	Rough heathy pasture.
1149	·123	House, garden, &c.	1192	4·627	Rough heathy pasture.
1150	1·130	Pasture.			
1151	1·509	Rough heathy pasture.			
1152	·953	Pasture.			
1153	·619	Houses, garden, stack-yard, &c.			
1154	26·668	Rough heathy pasture.			

No. on Plan.	Area in Acres.	Remarks.	No. on Plan.	Area in Acres.	Remarks.
1193	3·602	Arable, &c.	1235	·315	Island (rough pas- ture).
1194	4·781	Rough pasture, &c.	1236	10·866	Rough pasture.
1195	·238	Arable.	1237	20·861	Rough pasture.
1196	4·212	Rough heathy pas- ture, &c.	1238	1·283	Rough pasture.
1197	1·391	Rough pasture, &c.	1239	4·768	Wood.
1198	3·088	Rough pasture, &c.	1240	3·080	Rough pasture.
1199	10·163	Rough heathy pas- ture.	1241	15·895	Arable.
1200	9·457	Wood.	1242	4·302	Rough pasture, &c.
1201	1·635	Rough heathy pas- ture.	1242a	·381	Wood.
1202	5·878	Wood, &c.	1243	·882	Arable.
1203	4·986	Arable.	1244	4·217	Arable.
1204	·448	Rough pasture.	1244a	·444	Wood.
1205	21·586	Wood.	1245	11·823	Arable, &c.
1206	1·620	Road.	1246	3·123	Arable.
1207	5·393	Arable.	1247	·683	Rough pasture.
1208	6·526	Rough pasture.	1248	1·303	Arable.
1209	22·847	Rough heathy pas- ture.	1249	12·805	Rough heathy pas- ture.
1210	1·687	Wood.	1250	4·338	Rough heathy pas- ture.
1211	·315	Wood.	1251	15·025	Rough pasture.
1212	11·665	Wood.	1252	20·152	Arable.
1213	·443	Pasture.	1253	·576	Arable.
1214	4·571	Pasture.	1254	·079	Old burial ground.
1215	1·897	Arable.	1255	6·108	Rough heathy pas- ture (island).
1216	·547	Road.	1256	3·697	Pasture.
1217	12·565	Arable.	1257	15·492	Rough heathy pas- ture.
1218	12·288	Rough heathy pas- ture, &c.	1258	5·228	Arable.
1219	1·859	Wood.	1259	1·968	Rough heathy pas- ture.
1220	1·017	Houses and rough pasture.	1260	·500	Pasture.
1221	·355	Houses, stackyard, &c.	1261	1·001	Pasture.
1222	1·109	Wood.	1262	72·505	Rough heathy pas- ture.
1223	12·797	Arable, &c.	1263	1·003	Houses, pasture, &c.
1224	1·050	Wood.	1264	1·137	Pasture.
1225	·699	Road.	1265	31·947	Rough heathy pas- ture.
1226	4·110	Arable, &c.	1266	·140	Stackyard.
1227	·410	Houses, stackyard, &c.	1267	·163	House and garden.
1228	5·572	Wood, &c.	1268	·079	Pasture, &c.
1229	20·242	Arable.	1269	1·495	Arable.
1230	24·574	Rough heathy pas- ture.	1270	·735	Arable.
1231	4·309	Wood.	1271	·562	Pasture.
1232	6·142	Rough heathy pas- ture.	1272	1·774	Pasture.
1233	1·228	Arable, &c.	1273	3·801	Arable.
1234	2·353	Wood, &c.	1274	15·839	Rough heathy pas- ture.
			1275	·711	Pasture.

No. on Plan.	Area in Acres.	Remarks.	No. on Plan.	Area in Acres.	Remarks.
1276	69.415	Rough heathy pasture.	CAIRN A' BURGH MORE ISLAND.		
1277	5.659	Arable.	8.493	Moorland, &c.	
1278	18.561	Wood.	7.325	Foreshore.	
1279	.786	Arable.	15.818	Area of Cairn a' Burgh More Island.	
6684.792					
RECAPITULATION.					
6577.958	Land.				
78.552	Roads.				
14.509	Water.				
13.773	Tidal water.				
6684.792	Area of the numbered part of the Parish.				
UNNUMBERED, PRINCIPALLY ON 6-INCH SCALE.					
ISLAND OF MULL.					
29.836	Town of Tobermory.				
61599.239	Moorland, &c.				
20.215	Lochan a' Ghurrabain.				
4.055	River Bellart.				
16.468	Lochan na Cuilce.				
3.633	Loch Tràth.				
11.677	Aros River.				
4.115	Loch a' Ghacl.				
5.291	Lochan a' S Airde Beinn.				
26.113	Loch Pcallach.				
30.046	Loch Meadhoin.				
39.002	Loch Càrnain Amais.				
1093.181	Loch Frisa.				
14.096	Lochan na Guailne Duibhe.				
15.961	Caol Lochan.				
18.441	Water collectively.				
1357.555	Foreshore.				
64288.924	Area of the unnumbered part of the Island.				
6338.212	Area numbered.				
70627.136	Total area of the Island of Mull.				
ISLAND OF FLADDA.					
64.286	Moorland, &c.				
15.042	Foreshore.				
79.328	Area of the Island of Fladda.				
SGEIR NA H-IOLAIRE ISLAND.					
1.901	Moorland, &c.				
1.570	Foreshore.				
3.471	Area of Sgeir na h-Iolaire Island.				
SGEIR AN EIRIONNAICH ISLAND.					
11.526	Moorland, &c.				
2.570	Foreshore.				
14.096	Area of Sgeir an Eirionnaich Island.				

No. on Plan.	Area in Acres.	Remarks.	No. on Plan.	Area in Acres.	Remarks.
SGEIR AN OUR ISLAND.			EILEAN DIOGHTUM.		
2·142		Moorland, &c.	31·153		Moorland, &c.
4·005		Foreshore.	15·596		Foreshore.
6·147		Area of Sgeir an Our Island.	46·749		Area of Eilean Dioghtum.
SGEIR A' CHAISTEIL ISLAND.			BAC MÒR ISLAND.		
11·240		Moorland, &c.	60·669		Moorland, &c.
14·310		Foreshore.	8·609		Foreshore.
25·550		Area of Sgeir a' Chaisteil Island.	69·278		Area of Bac Mòr Island.
ISLAND OF LUNGA.			BAC BEAG ISLAND.		
146·040		Moorland, &c.	18·574		Moorland, &c.
49·228		Foreshore.	9·663		Foreshore.
195·268		Area of the Island of Lunga.	28·237		Area of Bac Beag Island.
ISLAND OF ULVA.			MOISGEIR ISLAND.		
4168·172		Moorland, &c.	10·268		Moorland, &c.
409·704		Foreshore.	24·061		Foreshore.
4577·876		Area of the unnumbered part of the Island.	34·329		Area of Moisgeir Island.
346·580		Area numbered.			
4924·456		Total area of the Island of Ulva.			
ISLAND OF GOMETRA.			EILEAN NA CRAOIBHE.		
1138·707		Moorland, &c.	21·821		Moorland, &c.
146·200		Foreshore.	21·821		Area of Eilean na Craoibhe.
1284·907		Area of the Island of Gometra.			

No. on Plan.	Area in Acres.	Remarks.	No. on Plan.	Area in Acres.	Remarks.
GARBH EILEAN.			EILEAN AN DUSAIN, &c.		
9·386		Moorland, &c.	7·960		Moorland, &c.
9·386		Area of Garbh Eilean.	10·028		Foreshore.
			17·988		Area of Eilean an Dusain, &c.
EILEAN BÀN.			ISLAND OF LITTLE COLONSAÿ.		
6·737		Moorland, &c.	165·593		Moorland, &c.
6·737		Area of Eilean Bàn.	34·417		Foreshore.
			200·010		Area of the Island of Little Colonsay.
EILEAN AN RIGH.			ISLAND OF STAFFA.		
5·746		Moorland, &c.	69·174		Moorland, &c.
10·812		Foreshore.	2·250		Foreshore.
16·558		Area of Eilean an Righ.	71·424		Area of the Island of Staffa.
EILEAN NAN REILEAN.			GEASGILL MÒR ISLAND.		
5·354		Moorland, &c.	4·264		Moorland, &c.
5·354		Area of Eilean nan Reilean.	3·926		Foreshore.
			8·190		Area of Geasgill Mòr Island.
EILEAN NA H-UAMHA.			EILEAN PORT A' BHÀTA.		
5·192		Moorland, &c.	·892		Moorland, &c.
6·638		Foreshore.	1·498		Foreshore.
11·830		Area of Eilean na h-Uamha.	2·390		Area of Eilean Port a' Bhàta.

RECAPITULATION.

Area in Acres.

74187·605	Land.
78·552	Roads.
1316·803	Water.
13·773	Tidal water.
2140·217	Foreshore.
77736·950	Total area of the Parish of Kilninian and Kilmore, in the County of Argyll.

INDEX TO PLACES


IN THE

PARISH OF KILNINIAN AND KILMORE.

COUNTY OF ARGYLL.

Name of Place.	No. of Sheet.		Name of Place.	No. of Sheet.	
	6-inch scale.	25·344 in. scale.		6-inch scale.	25·344 in. scale.
Achadh-a-Mhullaich	LI.	8	Coille na Creige		
Achadh-Beul-na-h-Uidhe - -	"	"	Dnibhe - -	LXXXII.	6
Achleck - -	LXVIII.	5	Croig Inn - -	LI.	4
Achnafreich - -	XXXVIII.	16	Cuin - -	LII.	5
Achronich - -	LXXXII.	7	Cuinaigh - -	LI.	4
Antuime - -	LII.	5	Coille an Tòrr	{ LXVII.	8
Ardali House - -	LXXXII.	2	Loisgte - -		
Ardhu - -	LII.	5	Dervaig - -	LII.	"
Aros Cottage - -	LXIX.	7	Druimghigha - -	LI.	8
Aros House - -	XXXIX.	13	Erray House - -	XXXVIII.	12
Aros Mains - -	LXIX.	7	Erray Villa - -	"	"
Airidh Mhic Dhomhnuill - -	"	11	Free Church - -	LXIX.	7
Bac-seileach - -	LXVIII.	5	Free Church - -	LII.	5
Badarroch Cottage	XXXVIII.	12	Free Church - -	LXVIII.	9
Baliacrach - -	"	9	Free Church Manse	LII.	5
Balliscate - -	"	16	Fever Hospital - -	XXXVIII.	12
Ballygown - -	LXVIII.	9	Faumore - -	LXVIII.	9
Baydoun - -	XXXVIII.	16	Geedandhu - -	LXXXII.	3
Bellachroy Inn - -	LII.	5	Glenaros House - -	LXIX.	6
Burg - -	LXVII.	7	Glangorm Castle - -	XXXVIII.	9
Coille nan Erray - -	XXXVIII.	12	Gualcruygortan - -	LXXXII.	3
Church - -	LII.	5	Industrial School		
Church - -	LXXXII.	2	(Girls) - -	LII.	5
Church - -	LXVII.	8	Killichronan - -	LXIX.	14
Combination Poor-house - -	XXXVIII.	16	Kilmore - -	LII.	5
Corn and Barley Mill - -	LXVIII.	5	Kilninian - -	LXVII.	8
Cnoc-corrach - -	XXXVIII.	10	Lagganulva - -	LXXXII.	2
Cairndhu - -	LXXXII.	3	Lephin - -	XXXVIII.	10
Coille a' Mhinisteir	"	6	Lighthouse - -	"	12
Cill dà Bhidhe - -	LI.	4			

Name of Place.	No. of Sheet.		Name of Place.	No. of Sheet.	
	6-inch scale.	25·344 in. scale.		6-inch scale.	25·344 in. scale.
Manse - -	LXXXII.	2	School (Boys and	XXXVIII.	10
Manse - -	LII.	5	Girls) - -		
Nead an Fhearain -	XXXVIII.	12	School (Boys and	"	12
Normann's Ruh -	LXVIII.	9	Girls) - -		
Oskamull - -	LXXXII.	2	School (Boys and	LI.	8
Penmore House -	LI.	4	Girls) - -	LII.	5
Penmore Mill (Corn)	"	8	School (Boys and	"	"
Quinish House -	"	4	Girls) - -		
Rairraig - -	XXXVIII.	12	School (Boys and	LXVIII.	"
Reudle - -	LXVII.	7	Girls) - -	LXXXII.	3
Rurygan - -	XXXVIII.	12	Tigheanachaolais -	"	2
Salen - -	LXIX.	11	Tobermory - -	XXXVIII.	16
Sean-bhaile - -	LI.	4	Torloisk House -	LXVII.	8
Sgriob-ruadh -	XXXVIII.	16	Torrbeg - -	XXXVIII.	16
Sluasaid - -	"	6	Tostary - -	LXVII.	8
Sorne - -	"	10	Ulva House - -	LXXXII.	6
Sorne Cottage -	"	9	Ulva Inn - -	"	2





LONDON:

Printed by GEORGE E. EYRE and WILLIAM SPOTTISWOODE,
Printers to the Queen's most Excellent Majesty.
For Her Majesty's Stationery Office.

ORDNANCE SURVEY OF SCOTLAND.

BOOK OF REFERENCE TO THE PLAN

OF THE

PARISH OF KILNINVER AND KILMELFORT,

CONTAINING 32391·495 ACRES;

AND THE

PARISH OF KILCHRENAN,

CONTAINING 23439·426 ACRES;

IN THE COUNTY OF ARGYLL.

MAJOR-GENERAL SIR HENRY JAMES, R.E., F.R.S., F.G.S., &c.,
DIRECTOR-GENERAL OF THE ORDNANCE SURVEY.




LONDON:

PRINTED BY GEORGE E. EYRE AND WILLIAM SPOTTISWOODE,
PRINTERS TO THE QUEEN'S MOST EXCELLENT MAJESTY.
FOR HER MAJESTY'S STATIONERY OFFICE.

1873.

Price One Shilling.

[7142.—50.—10/73.]



ORDNANCE SURVEY OF SCOTLAND

PARISH OF KILNINVER & KILMELFORT

EXPLANATORY REMARKS.

The scale of the Parish Plans is the 1-2500th of the actual length on the ground, and is equal to 25.344 inches to a mile, or 3.157 chains to an inch, which is very approximately equal to one square inch to one acre, the square of 1.0018 inch being equal to one acre.

The length of each sheet is $1\frac{1}{2}$ miles, and the width 1 mile, the area of each sheet is therefore 960 acres.

Each enclosure has a reference number to the area which is given in this Book.

The Braees (*f*) on the plans are to indicate that the spaces so braced are included under the same reference number.

The Altitudes in feet above the Mean Level of the Sea are written thus—31.4.

The Scale of the Plans of the County is 6 inches to a mile, and each sheet contains the same area as 16 sheets of the Parish Plans. There is therefore a double reference number to each sheet, as VI. 9., the Roman Numerals referring to the County Plans, the Arabic Figures to the Parish Plans.

The dimensions of the sheets on the Six-inch scale being four miles by six miles, the area is twenty-four square miles, equal to 15,360 acres.

The following are the characters employed on the Ordnance Plans on the Scales of 1-2500, and 6 inches to a mile:—

County Names	C	Hundreds or Wards	W
Parishes	P	Townships	T
Extra Parochial	E	Division of Townships	T
Antiquities	} <div style="display: inline-block; vertical-align: middle; margin-left: 10px;"> <p>ROMAN</p> <p>Druidical or Saxon</p> <p>Norman or Subsequent</p> </div>		

The descriptions of the boundaries are shown by the following initials:—

Centre of Stream	C.S.	Centre of Fence	C.F.
Centre of Road	C.R.	Top of Cop	T.C.
Side of Stream or Drain ...	S.S. or S.D.	Centre of Wall	C.W.
Root of Hedge	R.H.	Defaced	Def.
Face of Wall	F.W.	Track of Stream	T.S.
Undefined			Und.

Where a change occurs in the boundaries, the symbol [o—o] is used to show the part at which the change takes place.

N.B.—To convert Decimal Fractions of an Acre into Roods and Perches, multiply the decimal first by 4 and then by 40, preserving the same number of decimals in the product.

Examples—

	Acres.		Acres.
	633·357		527·013
	4		4
	-----		-----
	1·428		·052
	40		40
	-----		-----
A. R. P.		A. R. P.	
633 1 17	17·120	527 0 2	2·080

TABLE

FOR CONVERTING DECIMAL PARTS OF AN ACRE INTO ROODS AND PERCHES.

Perch.	0 Rood.	1 Rood.	2 Roods.	3 Roods.	Perch.	0 Rood.	1 Rood.	2 Roods.	3 Roods.
0	·000	·250	·500	·750	21	·131	·381	·631	·881
1	·00C	·256	·506	·756	22	·137	·387	·637	·887
2	·012	·262	·512	·762	23	·144	·394	·644	·894
3	·019	·269	·519	·769	24	·150	·400	·650	·900
4	·025	·275	·525	·775	25	·156	·406	·656	·906
5	·031	·281	·531	·781	26	·162	·412	·662	·912
6	·037	·287	·537	·787	27	·169	·419	·669	·919
7	·044	·294	·544	·794	28	·175	·425	·675	·925
8	·050	·300	·550	·800	29	·181	·431	·681	·931
9	·056	·306	·556	·806	30	·187	·437	·687	·937
10	·062	·312	·562	·812	31	·194	·444	·694	·944
11	·069	·319	·569	·819	32	·200	·450	·700	·950
12	·075	·325	·575	·825	33	·206	·456	·706	·956
13	·081	·331	·581	·831	34	·212	·462	·712	·962
14	·087	·337	·587	·837	35	·219	·469	·719	·969
15	·094	·344	·594	·844	36	·225	·475	·725	·975
16	·100	·350	·600	·850	37	·231	·481	·731	·981
17	·106	·356	·606	·856	38	·237	·487	·737	·987
18	·112	·362	·612	·862	39	·244	·494	·744	·994
19	·119	·369	·619	·869	40	·250	·500	·750	1·000
20	·125	·375	·625	·875					

PARISH OF KILNINVER AND KILMELFORT,

IN THE

COUNTY OF ARGYLL.

No. on Plan.	Area in Acres.	Remarks.	No. on Plan.	Area in Acres.	Remarks.
1	5·836	Wood.	37	20·132	Arable, &c.
2	17·003	Arable, &c.	38	13·612	Arable, &c.
3	·780	Rough pasture, &c.	39	1·334	Wood, &c.
4	·322	Wood.	40	14·856	Arable.
5	1·811	Wood, &c.	41	·381	Wood, &c.
6	1·340	Wood.	42	·077	Houses, &c.
7	7·292	Arable, &c.	43	10·047	Wood.
8	2·393	Wood, &c.	44	1·863	Arable.
9	6·636	Rough pasture, &c.	45	3·313	Arable, &c.
10	·192	Garden.	46	7·735	Ornamental ground, &c.
11	7·391	Arable, &c.			
12	5·053	Wood.	47	1·468	Garden, &c.
13	1·429	Arable.	48	·277	Road.
14	·917	Wood.	49	7·291	Ornamental ground.
15	2·591	Arable, &c.	50	·575	House, garden, &c.
16	2·902	Arable, &c.	51	2·152	Wood, &c.
17	2·676	Rough pasture.	52	1·897	Ornamental ground, &c.
18	150·334	Rough heathy pasture, &c.	53	·359	Wood, &c.
19	67·750	Wood, &c.	54	2·764	Houses, sheds, &c.
20	4·141	Arable, &c.	55	3·393	Wood, &c.
21	·111	House and yards.	56	·705	Wood.
22	·503	Houses, garden, &c.	57	8·279	Arable.
23	·452	Arable.	58	5·080	River Oude (part of).
24	4·993	Arable, &c.			
25	·188	Wood.	59	17·548	Wood, &c.
26	·191	House, garden, &c.	60	1·943	Arable.
27	20·815	Wood, &c.	61	·514	Wood.
28	·779	Wood, &c.	62	45·661	Rough pasture.
29	49·765	Wood, &c.	63	3·140	Rough pasture.
30	28·845	Wood, &c.	64	6·817	Wood, &c.
31	3·725	Wood, houses, sheds, &c.	65	·444	House, garden, &c.
			66	1·441	Rough pasture, &c.
32	11·696	Wood.	67	·296	Road, &c.
33	·960	Wood, &c.	68	·946	Wood.
34	·252	Garden.	69	3·794	Wood, &c.
35	·074	House and garden.	70	·755	Wood.
36	·186	Wood.	71	5·263	Rough pasture, &c.

No. on Plan.	Area in Acres.	Remarks.	No. on Plan.	Area in Acres.	Remarks.
72	15·503	Ornamental ground, &c.	117	·791	Houses, gardens, &c.
73	1·982	River Oudo (tidal water).	118	1·050	Stream, rough pasture, &c.
74	·574	Arable.	119	18·110	Arable, &c.
75	·255	Wood.	120	·155	Sheepfold, &c.
76	1·221	Houses, garden, &c.	121	8·146	Rough pasture, &c.
77	·502	Road, &c.	122	5·520	Pasture, &c.
78	3·032	Arable.	123	51·136	Wood, &c.
79	2·438	Arable.	124	1·391	Wood.
80	1·862	Timber yard, &c.	125	·176	Arable, &c.
81	·308	Wood, &c.	126	2·554	Arable, &c.
82	15·483	Arable, &c.	127	15·899	Rough pasture, &c.
83	1·298	Wood.	128	1·252	Wood.
84	6·762	Wood, &c.	129	1·728	Rough pasture, &c.
85	3·859	Arable.	130	14·183	Arable.
86	·587	Wood.	131	10·162	Wood, &c.
87	2·391	Road, &c.	132	7·567	Arable, &c.
88	·507	Wood.	133	·535	Wood.
89	36·852	Loch nan Druinnean.	134	138·085	Foreshore.
90	129·559	Rough heathy pasture.	135	9·026	Rough pasture, &c.
91	·090	Fort (remains of).	136	15·499	Rough pasture, &c.
92	62·818	Loch Pearsan.	137	3·033	Wood.
93	·964	House, garden, &c.	138	2·691	Wood.
94	5·978	Road, &c.	139	·161	Wood.
95	·270	Gardens.	140	8·138	Rough pasture.
96	·290	Houses, &c.	141	57·444	Arable, &c.
97	·062	House, &c.	142	·359	Wood.
98	1·297	Arable.	143	4·911	Arable, &c.
99	6·387	Arable, &c.	144	15·487	Rough pasture.
100	4·550	Wood.	145	·960	Houses, gardens, &c.
101	3·202	Rough pasture, &c.	146	1·642	Arable, &c.
102	1·825	Wood, &c.	147	1·533	Arable.
103	3·417	Arable, &c.	148	·447	Wood.
104	1·128	Rough pasture.	149	·355	Houses, gardens, &c.
105	·138	Island (rough pasture).	150	11·826	Wood, &c.
106	2·356	Rough pasture, &c.	151	12·007	Arable, &c.
107	·538	Wood.	152	40·097	Wood, &c.
108	14·366	Arable, &c.	153	2·189	Arable.
109	18·014	Rough heathy pasture, &c.	154	·837	Pasture.
110	·288	Wood.	155	1·141	Stream.
111	10·121	Rough pasture, &c.	156	8·341	Rough pasture.
112	29·125	Wood.	157	1·403	Pasture.
113	84·647	Rough heathy pasture, &c.	158	2·938	Arable.
114	16·234	Arable.	159	·378	Wood.
115	·336	House, garden, &c.	160	5·712	Arable.
116	·095	House, garden, &c.	161	·645	Wood and stream.
			162	11·579	Ornamental ground.
			163	8·731	Road, &c.
			164	·816	Rough pasture, &c.
			165	·154	Wood.
			166	1·160	Houses, gardens, &c.

No. on Plan.	Area in Acres.	Remarks.	No. on Plan.	Area in Acres.	Remarks.
167	1·320	Arable, &c.			
168	1·104	Houses, gardens, &c.			
169	7·633	Arable, &c.			
170	4·999	Arable, &c.			
171	·494	Arable, &c.			
172	1·959	Wood, &c.			
173	6·512	Wood, &c.			
174	3·252	Wood, &c.			
175	5·917	Rough pasture, &c.			
176	4·383	Wood.			
177	2·564	Rough pasture.			
178	33·446	Arable, &c.			
179	·949	Rough pasture.			
180	1·567	Rough pasture.			
181	2·275	Rough pasture, &c.			
182	3·930	Arable, &c.			
183	17·662	Rough pasture, &c.			
184	9·769	Rough pasture, &c.			
185	1·134	Rough pasture, &c.			
186	·847	Wood.			
187	1·698	Wood.			
188	8·337	Rough pasture, &c.			
189	·969	Tidal water.			
190	·240	Arable.			
191	13·691	Wood, &c.			
192	1·229	Rough pasture, &c.			
193	1·179	Rough pasture.			
194	5·589	Arable.			
195	25·515	Ornamental ground.			
196	2·861	Houses, gardens, &c.			
197	·840	Wood.			
198	·936	Wood, &c.			
199	1·179	Garden.			
200	·104	Pasture.			
201	5·122	Arable, &c.			
202	2·889	Pasture, &c.			
203	·076	Garden.			
204	19·880	Wood.			
205	·234	Sheepfold, &c.			
206	·969	Rough pasture.			
207	36·119	Arable, &c.			
208	66·475	Rough pasture, &c.			
209	6·395	Arable, &c.			
210	16·434	Wood, &c.			
211	5·344	Rough pasture.			
	1948·087				

RECAPITULATION.		
1632·985	Land.	
18·175	Roads.	
138·085	Foreshore.	
105·891	Water.	
2·951	Tidal water.	
1948·087	Area of the numbered part of the Parish.	

UNNUMBERED.—ON SIX-INCH SCALE.		
29536·108	Moorland, &c.	
153·980	Foreshore.	
8·550	Dubh Loch.	
48·980	Loch Seil.	
7·510	Loch Charn.	
228·830	Loch Scamadale.	
7·190	Lochan Chriathraich (half of).	
8·640	Lochan a' Bhainne.	
5·060	Lochan na Garbh-bhainne.	
150·110	Loch Tralaig.	
5·270	Loch an Fhuarain.	
7·570	Loch Cheallair.	
13·280	Iasg Loch.	
11·900	Fear Loch.	
12·500	Loch na Sailm.	
6·270	Loch a' Cheigein.	
11·940	Lochan a' Bhailis (part of).	
44·510	Loch na Sreiuige (part of).	
10·700	Loch a' Chreachain (part of).	
26·120	Loch Dubh-Mhòr (part of).	
14·850	Loch a' Chaoruinn (part of).	
5·080	Loch an Losgainn Beag.	
17·590	Loch a' Mhinn.	
32·220	Loch au Losgainn Mòr.	

PARISH OF KILNINVER AND KILMELFORT.

No. on Plan.	Area in Acres.	Remarks.	No. on Plan.	Area in Acres.	Remarks.
	10·610	Loch an Daimh (half of).		EILEAN GAMHNA.	
	29·460	Small lochs.	9·230	Land.	
			6·130	Foreshore.	
30414·828		Area unnumbered.	15·360	Area of Eilean Gamhna.	
1948·087		Area numbered.			
32362·915		Area of the Parish, exclusive of the islands.			
				EILEAN CREAGACH.	
			7·750	Land.	
			5·470	Foreshore.	
			13·220	Area of Eilean Creagach.	

RECAPITULATION FOR THE PARISH.

31236·073	Land.
18·175	Roads.
303·665	Foreshore.
830·631	Water.
2·951	Tidal water.
32391·495	Total area of the Parish of Kilninver and Kilmelfort, in the County of Argyll.

INDEX TO PLACES

IN THE

PARISH OF KILNINVER AND KILMELFORT.

COUNTY OF ARGYLL.

Name of Place.	No. of Sheet.		Name of Place.	No. of Sheet.	
	6-inch scale.	25·344 in. scale.		6-inch scale.	25·344 in. scale.
Ardansteer -	CXXII.	14	Fearnach -	CXXII.	14, 15
Bealach Garbh a'			Faoileag (ruins) -	CXXX.	2
Choire -	"	"	Free Church -	"	3
Bealach a' Chraois	"	"	Glenmore -	"	"
Burial Ground	"	"	Kilmelfort -	"	"
(private) -	"	15	Melfort House -	CXXII.	15
Barachuile -	"	"	Melfort -	"	"
Burial Ground	CXXX.	3	Powder Works -	"	"
(private) -			Tullich -	CXXX.	3
Cruach Dorch nam					
Fionn -	CXXII.	14			
Church -	CXXX.	3			
Ceann Mor -	"	"			
Druim na h-Eille -	CXXII.	14			

PARISH OF KILCHRENAN,

IN THE

COUNTY OF ARGYLL.

No. on Plan.	Area in Acres.	Remarks.	No. on Plan.	Area in Acres.	Remarks.
<u>ON SIX-INCH SCALE ONLY.</u>				48·500	Lochan Droighinn.
				11·970	Loch a' Chrion-doire.
21230·596		Moorland, &c.		7·940	Lochan Losgann.
21·010		Loch Tromlce (part of).	1851·050		Loch Awe (part of).
7·190		Lochan a' Chriathraich (half of).		5·620	Lochan Airidh.
				6·100	Lochan Ròmach.
106·350		Loch Nant (part of).		58·110	Small lochs.
12·390		Lochan Iasgaich.			
72·600		Loch an Leoid.			
				<u>23439·426</u>	

RECAPITULATION.

21230·596	Land.
2208·830	Water.
<u>23439·426</u>	Total area of the Parish of Kilchrenan, in the County of Argyll.



LONDON :

Printed by GEORGE E. EYRE and WILLIAM SPOTTISWOODE,
Printers to the Queen's most Excellent Majesty.
For Her Majesty's Stationery Office.



ORDNANCE SURVEY OF SCOTLAND.

BOOK OF REFERENCE TO THE PLAN

OF THE

PARISH OF NEW KILPATRICK,

IN THE

COUNTIES OF DUMBARTON & STIRLING,

CONTAINING 12246·396 ACRES.

COLONEL SIR HENRY JAMES, R.E., F.R.S., F.G.S., &c.,

SUPERINTENDENT OF THE ORDNANCE SURVEY.

PRINTED AT THE ORDNANCE SURVEY OFFICE, SOUTHAMPTON.

1863.

Price Three Shillings.



Faint, illegible text or a title line.

Faint, illegible text or a title line.

ground,
to one

he area

ook.

cluded

l.4.

ontains
ference
Plans,

Scales

.. **W**

.. **T**

.. **T**

zon

quent

. C.F.

. T.C.

. C.W.

. Def.

. T.S.

w the



EXPLANATORY REMARKS.

The Scale of the Parish Plans is the 1-2500th of the actual length on the ground, and is equal to 25·344 inches to a mile, which is very approximately equal to one square inch to one acre, the square of 1·0018 inch being equal to one acre.

The length of each sheet is one and a-half miles, and the width one mile, the area of each sheet is therefore 960 acres.

Each enclosure has a reference number to the area which is given in this Book.

The Braces [*f*] on the plans are to indicate that the spaces so braced are included under the same reference number.

The Altitudes in feet above the Mean Level of the Sea are written thus —31·4.

The Scale of the Plans of the County is 6 inches to a mile, and each sheet contains the same area as 16 sheets of the Parish Plans. There is, therefore, a double reference number to each sheet as VI. 9., the Roman Numerals referring to the County Plans, the Arabic Figures to the Parish Plans.

The following are the characters employed on the Ordnance Plans on the Scales of 1·2500 and 6 inches to a mile:—

County Names	C		Hundreds or Wards	W
Parishes	P		Townships	T
Extra Parochial	E		Division of Townships	T

Antiquities			ROMAN
			Druidical or Saxon
			Norman or Subsequent

The descriptions of the boundaries are shown by the following initials:—

Centre of Stream	C.S.		Centre of Fence	C.F.
Centre of Road	C.R.		Top of Cop	T.C.
Side of Stream or Drain ..	S.S. or S.D.		Centre of Wall	C.W.
Root of Hedge	R.H.		Defaced	Def.
Face of Wall	F.W.		Track of Stream	T.S.
Undefined				Und.

Where a change occurs in the boundaries, the symbol [o—o] is used to show the part at which the change takes place.

TABLE

FOR CONVERTING DECIMAL PARTS OF AN ACRE INTO ROODS AND PERCHES.

Perches.	0 Rood.	1 Rood.	2 Roods.	3 Roods.	Perches.	0 Rood.	1 Rood.	2 Roods.	3 Roods.
0	·000	·250	·500	·750	21	·131	·381	·631	·881
1	·006	·256	·506	·756	22	·137	·387	·637	·887
2	·012	·262	·512	·762	23	·144	·394	·644	·894
3	·019	·269	·519	·769	24	·150	·400	·650	·900
4	·025	·275	·525	·775	25	·156	·406	·656	·906
5	·031	·281	·531	·781	26	·162	·412	·662	·912
6	·037	·287	·537	·787	27	·169	·419	·669	·919
7	·044	·294	·544	·794	28	·175	·425	·675	·925
8	·050	·300	·550	·800	29	·181	·431	·681	·931
9	·056	·306	·556	·806	30	·187	·437	·687	·937
10	·062	·312	·562	·812	31	·194	·444	·694	·944
11	·069	·319	·569	·819	32	·200	·450	·700	·950
12	·075	·325	·575	·825	33	·206	·456	·706	·956
13	·081	·331	·581	·831	34	·212	·462	·712	·962
14	·087	·337	·587	·837	35	·219	·469	·719	·969
15	·094	·344	·594	·844	36	·225	·475	·725	·975
16	·100	·350	·600	·850	37	·231	·481	·731	·981
17	·106	·356	·606	·856	38	·237	·487	·737	·987
18	·112	·362	·612	·862	39	·244	·494	·744	·994
19	·119	·369	·619	·869	40	·250	·500	·750	1·000
20	·125	·375	·625	·875					

N.B.—To convert Decimal Fractions of an Acre into Roods and Perches, multiply the decimal first by 4 and then by 40, preserving the same number of decimals in the product.

Examples—

Acres. 633·357 <hr style="width: 50%; margin-left: auto; margin-right: 0;"/> 4 <hr style="width: 50%; margin-left: auto; margin-right: 0;"/> 1·428 40 <hr style="width: 50%; margin-left: auto; margin-right: 0;"/> A. R. P. 633 1 17	Acres. 527·013 <hr style="width: 50%; margin-left: auto; margin-right: 0;"/> 4 <hr style="width: 50%; margin-left: auto; margin-right: 0;"/> ·052 40 <hr style="width: 50%; margin-left: auto; margin-right: 0;"/> A. R. P. 527 0 2
17·120	2·080

PARISH OF NEW KILPATRICK,

IN THE

COUNTIES OF DUMBARTON & STIRLING.

DUMBARTON.

No. on Plan.	Area in Acres.	Description.	No. on Plan.	Area in Acres.	Description.
1	7·023	Meadow, trees, &c.		821·653	<i>Brought forward.</i>
2	9·195	Plantation, slope, road, rocks, half of Auldmurroch Burn, &c.	20	13·403	Reservoir.
			21	676·969	Rough pasture, rocks, &c.
3	·606	Rough pasture, rocks, & half of Auldmurroch Burn.	22	·376	House, garden, &c. (Auldmurroch T.P.)
			23	48·425	Pasture, slope, & part of Craigton Burn.
4	·292	Marsh.			
5	1·232	Dam (part of).	24	18·988	Pasture & trees.
6	5·350	Plantation, slope, road, half of Auldmurroch Burn, &c.	25	34·753	Rough pasture, trees, road, & half of Allander Water.
7	268·359	Rough pasture, trees, whins, rocks, slopes, & burns.	26	131·222	Rough pasture, trees, rocks, slope, & part of Craigton Burn.
8	5·513	Meadow & half of Allander Water.	27	1·882	Rough pasture, rocks, & trees.
9	25·348	Pasture & half of Allander Water.	28	8·160	Arable.
			29	10·573	Arable.
10	3·211	Rough pasture & trees.	30	8·051	Arable.
11	332·248	Rough pasture, trees, whins, slopes, rocks, burns, &c.	31	4·134	Arable, slope, &c.
			32	2·448	Arable.
			33	·411	Rough pasture & slope.
12	33·756	Pasture, slope, plantation, & half of Allander Water.	34	63·332	Arable, slope, roads, & part of Craigton Burn
			35	23·512	Pasture.
13	41·581	Pasture, slope, plantation, & half of Allander Water.	36	20·027	Rough pasture.
			37	51·129	Plantation.
			38	·348	Occupation road.
14	5·357	Rough pasture, trees, & half of Allander Water.	39	12·691	Arable.
			40	1·401	Houses, garden, & plantations.
15	·205	House, garden, &c. (Byshot).	41	8·770	Arable.
			42	·542	Occupation road.
16	31·664	Pasture.	43	10·473	Arable, slopes, trees, &c.
17	50·005	Rough pasture, trees, rocks, whins, & half of Allander Water.	44	11·425	Arable, slope, & trees.
			45	·421	Rough pasture, half of Craigton Burn, &c.
18	·023	House (Hilton).			
19	·685	Arable.			
	821·653	<i>Carried forward.</i>		1985·519	<i>Carried forward.</i>

PARISH OF NEW KILPATRICK.

No. on Plan.	Area in Acres.	Description.	No. on Plan.	Area in Acres.	Description.
	1985·519	<i>Brought forward.</i>		2263·826	<i>Brought forward.</i>
46	·784	Rough pasture, slope, & trees.	81	4·947	Plantation & part of burn.
47	1·448	Arable.	82	14·711	Pasture, trees, footpath, & burn.
48	2·410	Arable.			
49	·369	Occupation road.	83	·023	Houses.
50	·649	House, gardens, and arable (Broad-meadow).	84	16·981	Plantation, slopes, footpath, &c.
			85	1·003	Occupation road.
51	2·610	Arable & part of burn.	86	1·211	Plantations.
52	2·412	Pasture & part of burn.	87	·852	Public road.
53	1·134	Arable & part of burns.	88	2·739	Plantation.
54	7·834	Arable.	89	·707	Occupation road.
55	36·061	Arable, road, slopes, & part of Craigton Burn	90	8·381	Arable.
			91	1·283	Pasture & part of Craigton Burn.
56	6·625	Arable.			
57	8·514	Pasture.	92	·417	Plantation.
58	12·053	Arable.	93	·574	Plantation & road.
59	85·175	Rough pasture & rocks.	94	·201	Rough pasture.
60	32·353	Pasture, trees, slope, & part of Caudstream Burn.	95	·156	Plantation.
			96	9·533	Plantation, slopes, road, & part of Craigton Burn.
61	·158	House, garden, &c.			
62	8·783	Pasture, trees, & part of burn.	97	4·138	Arable.
			98	9·000	Arable & road.
63	4·101	Dam.	99	11·746	Arable, road, & slope.
64	7·018	Arable.	100	10·688	Arable.
65	16·531	Arable.	101	7·316	Arable.
66	·873	Pasture, slope, road, & part of Craigton Burn	102	·667	Plantation.
			103	8·132	Arable & trees.
67	·249	Pools.	104	9·209	Arable.
68	·604	Occupation road.	105	1·778	Plantation.
69	1·136	Houses, stackyard, &c. (Laighpark, part of)	106	63·666	Rough pasture, roads, trees, whins, slope, & half of Allander Water.
70	1·044	House, garden, &c. (Laighpark, part of)			
71	·168	House, garden, &c.	107	14·929	Arable.
72	·307	Rough pasture & trees.	108	22·909	Arable, slope, & half of Craigton Burn.
73	1·535	Craigton House, garden, &c.	109	45·136	Arable, slope, & part of Craigton Burn.
74	2·063	Arable & trees.			
75	4·702	Pasture, trees, &c.	110	1·540	Pasture, slope, & part of Craigton Burn.
76	8·020	Arable & trees.			
77	·504	Dams.	111	1·210	Pasture, slope, & half of Craigton Burn.
78	2·359	Houses, gardens, &c. (Craigton Bleach Works).	112	2·721	Rough pasture, rocks, & trees.
79	1·929	Arable & half of Craigton Burn.	113	13·949	Plantation, road, and rocks.
80	15·792	Arable & occupation road.	114	3·131	Rough pasture, trees, whins, &c.
	2263·826	<i>Carried forward.</i>		2259·410	<i>Carried forward.</i>

No. on Plan.	Area in Acres.	Description.	No. on Plan.	Area in Acres.	Description.
	2559·410	<i>Brought forward.</i>		2986·944	<i>Brought forward.</i>
115	23·493	Arable, rocks, & trees.	160	12·702	Arable.
116	3·066	Rough pasture, rocks, & ruins.	161	14·033	Arable.
117	23·374	Arable.	162	15·879	Arable.
118	·522	Arable.	163	8·668	Arable.
119	·222	House, garden, & road.	164	·723	Houses, garden, &c. (Little Balvie).
120	·489	Arable.	165	13·582	Arable.
121	·338	Plantation.	166	·625	Occupation road.
122	8·447	Plantation.	167	20·657	Arable.
123	4·088	Arable.	168	9·885	Arable.
124	4·689	Arable.	169	·263	House, gardens, &c.
125	5·516	Arable & road.	170	·663	Plantation.
126	3·040	Plantation, slope, &c.	171	·075	Lodge, garden, &c.
127	6·800	Arable.	172	5·382	Plantation & road.
128	9·076	Arable.	173	30·573	Ornamental ground, slope, &c.
129	7·626	Arable.	174	·361	Plantation.
130	14·518	Arable & road.	175	·214	House, &c. (Mains).
131	·102	Plantation.	176	3·195	Houses, gardens, orna- mental ground, &c.
132	·048	Private road.	177	12·053	Ornamental ground, slopes, roads, &c.
133	167·556	Rough pasture, rocks, & trees.	178	6·095	Public road.
134	·130	Dam.	179	35·695	Pasture & rocks.
135	6·249	Arable.	180	183·070	Rough heathy pasture, trees, rocks, &c.
136	9·474	Arable.	181	33·942	Pasture, trees, & rocks.
137	1·602	Plantation.	182	7·745	Arable, trees, & part of burn.
138	·162	Occupation road.	183	·482	Plantation.
139	1·134	Houses, garden, &c. (Tombowie).	184	1·495	Houses, slopes, orna- mental ground, &c. (Crossburn).
140	·452	Dam.	185	·172	Dam.
141	1·000	Houses, pool, roads, & stackyard (Tom- bowie Distillery).	186	·897	Plantation & rocks.
142	5·836	Arable.	187	14·898	Arable & trees.
143	·216	Houses, gardens, &c.	188	13·427	Plantation, slopes, roads, &c.
144	·392	Houses, gardens, &c.	189	22·774	Arable.
145	2·071	Arable.	190	3·258	Arable.
146	14·986	Turnpike road.	191	14·582	Arable.
147	11·182	Arable.	192	·227	Plantation, road, &c.
148	12·890	Arable.	193	9·411	Plantation & rocks.
149	11·619	Arable.	194	2·348	Plantation.
150	4·621	Arable.	195	14·499	Arable.
151	10·013	Arable.	196	·516	Houses, garden, &c. (Backhurst).
152	12·321	Arable.	197	·579	Plantation.
153	1·115	Pasture & trees.	198	9·194	Arable.
154	·807	Plantation.	199	8·449	Arable.
155	6·602	Arable.			
156	1·570	Parish road.			
157	12·317	Arable & rocks.			
158	8·385	Arable.			
159	7·378	Arable.			
	2986·944	<i>Carried forward.</i>		3520·232	<i>Carried forward.</i>

PARISH OF NEW KILPATRICK.

No. on Plan.	Area in Acres.	Description.	No. on Plan.	Area in Acres.	Description.
	3520·232	<i>Brought forward.</i>		3877·078	<i>Brought forward.</i>
200	36·802	Rough pasture, rocks, whins, &c.	236	·549	Rough pasture.
200a	3·092	Pasture.	237	·744	Arable.
201	·739	Houses, garden, &c. (Craighead).	238	3·205	Arable.
202	90·404	Mains Plantation, old quarry, &c.	239	·441	Arable.
203	57·442	Arable, trees, & slope.	240	·108	Occupation road.
204	12·633	Arable.	241	1·601	Arable.
205	6·162	Plantation, slopes, & road.	242	7·172	Rough pasture, quarry, slope, &c.
206	·300	Offices, &c.	243	·069	Pasture.
207	·191	Ornamental ground.	244	·478	Rough pasture and quarry.
208	63·984	Ornamental ground, pool, &c.	245	1·506	Plantation.
209	5·882	Plantation.	246	·303	Arable.
210	13·160	Arable.	247	2·407	Arable & marsh.
211	7·580	Arable.	248	1·090	Houses, gardens, &c. (Lawmuir).
212	6·204	Arable, road, & half of burn.	249	·182	Arable.
213	4·585	Arable.	250	·393	Plantation & slope.
214	3·889	Arable & half of burn.	251	1·773	Arable.
215	2·309	Plantation.	252	13·423	Arable.
216	·148	Occupation road.	253	5·300	Plantation.
217	·639	Plantation & slope.	254	·058	Arable.
218	·829	Plantation, slopes, & part of burns.	255	·438	Plantation & slope.
219	·128	Pasture.	256	2·467	Arable.
220	·312	Pasture, houses, ruins, garden, &c. (Mains-mill).	257	5·098	Arable.
221	·508	Pasture, half of burn, &c.	258	5·798	Arable.
222	1·565	Private road.	259	·308	Plantation.
223	·263	Arable & road.	260	14·348	Arable, road, & rocks.
224	·049	Plantation.	261	12·539	Arable & rocks.
225	·274	Houses, garden, ruins, &c. (Old Mains).	262	·249	House, gardens, &c. (Causewayend).
226	·165	Ornamental ground &c.	263	7·586	Rough pasture, rocks, &c.
227	5·825	Arable.	264	6·012	Pasture & rocks.
228	6·440	Arable & half of burn.	265	·240	House, garden, &c. (Port).
229	11·014	Arable & half of burn.	266	4·139	Arable.
230	·304	Arable & half of burn.	267	31·517	Rough pasture, rocks, roads, &c.
231	4·856	Arable, trees, & road.	268	3·366	Arable.
231a	·531	Arable.	269	16·334	Rough pasture.
232	·193	Pasture.	270	8·646	Arable.
233	2·030	Plantation, roads, and rocks.	271	9·447	Arable.
234	1·004	Arable.	272	8·432	Arable.
235	4·411	Arable.	273	2·822	Plantation.
			274	12·731	Arable.
			275	·257	Public road.
			276	·654	House, garden, &c. (Sheephouse).
			277	·366	Houses, pool, &c. (Law)
	3877·078	<i>Carried forward.</i>		4071·674	<i>Carried forward.</i>

No. on Plan.	Area in Acres.	Description.	No. on Plan.	Area in Acres.	Description.
	4071·674	<i>Brought forward.</i>		4255·408	<i>Brought forward.</i>
278	·021	House.	320	6·765	Arable.
279	2·878	Arable.	321	10·798	Arable.
280	3·695	Arable.	322	·148	Occupation road.
281	·952	Public road.	323	·796	Houses, gardens, &c. (South Baljaffray).
282	5·826	Arable.			
283	2·470	Rough pasture, trees, footpath, &c.	324	11·557	Arable.
			325	15·093	Arable.
284	6·198	Arable.	326	·266	Arable.
285	4·583	Rough pasture, whins, & footpath.	327	·047	Ruins.
			328	·225	Houses, gardens, &c. (Snab).
286	5·563	Arable.			
287	5·758	Arable.	329	·364	Arable.
288	·187	House, garden, & ruins (Windyhill).	330	·284	Arable.
			331	1·053	Rough pasture & road.
289	2·114	Arable.	332	·238	Houses, arable, &c.
290	6·117	Arable.	333	3·169	Arable.
291	5·564	Arable & road.	334	16·149	Arable.
292	5·101	Arable & road.	335	·450	Pasture.
293	14·965	Arable.	336	·016	Ruins.
294	13·078	Arable.	337	·188	Arable.
295	·838	Houses, gardens, &c. (North Baljaffray).	338	1·967	Arable.
			339	4·842	Rough pasture, trees, & road.
296	7·741	Arable.			
297	6·722	Arable.	340	·317	Pool.
298	·611	Arable.	341	4·594	Pasture.
299	·301	Occupation road.	342	10·924	Arable.
300	·204	Waste and occupation road.	343	6·509	Arable.
			344	14·840	Arable.
301	·139	Arable, &c.	345	·055	Houses (Longfaulds Old Works).
302	5·878	Arable.			
303	·697	Arable & road.	346	·298	Pasture.
304	·996	Parish road.	347	8·066	Arable.
305	3·505	Arable.	348	1·364	Occupation road.
306	4·731	Arable & trees.	349	9·868	Pasture & old coalpit.
307	11·225	Arable.	350	3·979	Rough pasture, roads, & old limekilns.
308	5·236	Arable, part of burn, &c.			
309	3·924	Arable.	351	1·660	Pasture.
310	9·084	Arable, &c.	352	·655	Waste & pool.
311	·245	Pasture & trees.	353	1·016	Pasture & half of burn.
312	·022	Ruin (Bent).	354	15·051	Arable, pool, and old quarry.
313	6·704	Arable.			
314	·100	Rough pasture & part of burn.	355	12·379	Arable & half of burn.
			356	·658	Arable & half of burn.
315	4·055	Arable, slope, trees, & ruin.	357	1·730	Waste, roads, old lime- kilns, &c.
			358	6·574	Arable & half of burn.
316	8·087	Parish road.	359	6·311	Arable.
317	6·465	Arable.	360	1·189	Occupation road.
318	10·514	Arable.	361	12·144	Arable.
319	·640	Waste, houses, pool, coalpit, &c.	362	1·471	Plantation.
	4255·408	<i>Carried forward.</i>		4451·475	<i>Carried forward.</i>

No. on Plan.	Area in Acres.	Description.	No. on Plan.	Area in Acres.	Description.
	4451·475	<i>Brought forward.</i>		4720·545	<i>Brought forward.</i>
363	11·719	Arable.	406	13·901	Arable & slopes.
364	10·103	Pasture, slope, pool, & road.	407	2·226	Plantation.
365	12·196	Arable.	408	1·501	Pasture.
366	·018	House (Lawmuir T.P.)	409	2·635	Arable & slope.
367	1·297	Arable.	410	·249	Houses, sheds, &c. (Castlehill).
368	6·528	Arable.	411	9·030	Arable.
369	·674	Arable & road.	412	·573	Occupation road.
370	1·164	Houses, garden, &c. (Longfaulds).	413	14·829	Arable & slopes.
371	·365	Occupation road.	414	12·228	Arable & slopes.
372	6·922	Arable.	415	20·085	Arable & slopes.
373	7·495	Arable.	416	13·084	Arable & slope.
374	·544	Waste & trees.	417	10·617	Arable.
375	14·278	Arable.	418	13·574	Arable, slopes, &c.
376	7·204	Arable.	419	1·698	Plantation.
377	9·303	Pasture, pool, & slope.	420	1·494	Arable & half of burn.
378	9·319	Arable & road.	421	14·471	Arable.
379	18·205	Arable.	422	12·085	Arable.
380	10·370	Arable & road.	423	1·436	Houses, garden, &c. (Thorn).
381	·489	Rough pasture & pool.	424	7·396	Arable.
382	·255	Arable & half of burn.	425	1·033	Houses, gardens, &c. (South Mains).
383	·958	Houses, garden, &c. (Bonnaughton).	426	·703	Occupation road.
384	1·868	Arable.	427	16·486	Arable & half of burn.
385	9·718	Arable.	428	1·690	Arable.
386	13·255	Arable, old quarry, road, &c.	429	8·387	Arable.
387	21·689	Arable.	430	12·259	Arable.
388	·231	Rough pasture.	431	4·199	Arable.
389	13·286	Arable.	432	3·436	Arable.
390	8·141	Arable.	433	13·778	Arable.
391	4·961	Arable.	434	5·441	Arable.
392	7·662	Pasture & road.	435	9·530	Arable.
393	7·126	Arable.	436	7·203	Arable & half of burn.
394	8·151	Arable, road, & slope.	437	10·634	Arable & half of burn.
395	6·961	Arable, road, & slope.	438	11·371	Arable.
396	·269	Pasture & waste.	439	8·701	Arable.
397	·120	Pasture, trees, & old coalpit.	440	3·640	Arable.
398	3·525	Arable.	441	8·021	Arable, old quarry, &c.
399	·650	Plantation & slope.	442	1·275	Houses, gardens, &c. (Mosshead).
400	·587	Pasture, slope, & trecs.	443	2·100	Arable, footpath, and half of burn.
401	10·100	Arable & slope.	444	12·724	Arable, footpath, and half of burn.
402	8·416	Arable, slopes, trecs, &c.	445	3·432	Arable, plantation, & half of burn.
403	·380	Pasture, slopes, road, &c.	446	9·787	Arable, slope, & half of burn.
404	·397	Rough pasture, slopes, & trecs.			
405	12·171	Arable & slope.			
	4720·545	<i>Carried forward.</i>		5029·487	<i>Carried forward.</i>

No. on Plan.	Area in Acres.	Description.	No. on Plan.	Area in Acres.	Description.
	5029·487	<i>Brought forward.</i>		5243·204	<i>Brought forward.</i>
447	12·931	Arable, slope, & half of burn.	487	10·363	Arable & road.
448	1·211	Arable & half of burn.	488	13·717	Arable.
449	·171	Arable, half of burn, & trees.	489	1·555	Houses, gardens, &c. (Garteonnell).
450	1·112	Arable, slope, & half of burn.	490	·500	Arable.
451	·339	Old road & half of burn.	491	3·607	Plantation.
452	·239	Pasture & half of burn.	492	16·440	Arable & trees.
453	·124	Island, &c.	493	8·051	Loch.
454	1·498	Plantation & slopes.	494	·031	Plantations in loch.
455	·238	Dams.	495	·028	Washing house, &c.
456	·681	Houses, &c. (Dye Works).	496	15·703	Plantation & roads.
457	1·461	Houses, gardens, &c. (Burnbrae).	497	7·237	Ornamental ground, &c.
458	·463	Plantation.	498	·180	Kilmardinny House.
459	·158	Plantation, road, &c.	499	3·595	Offices, gardens, &c.
460	·166	Plantation.	500	·852	Plantation & roads.
461	·070	Ocupation road.	501	·519	Houses, pond, &c. (Farm).
462	3·429	Arable.	502	3·127	Arable.
463	9·913	Arable & half of burn.	503	6·455	Arable & trees.
464	7·655	Arable, slope, & half of burn.	504	·019	Lodge, &c.
465	15·174	Arable & road.	505	5·274	Arable.
466	15·506	Arable & road.	506	4·770	Arable.
467	1·099	Pasture.	507	·921	Houses, gardens, road, &c.
468	·228	Plantation.	508	5·482	Arable.
469	15·068	Arable, footpath, and trees.	509	·223	Pasture & half of burn.
470	13·019	Arable.	510	17·348	Arable, slope, & part of burn.
471	10·409	Arable.	511	2·348	Pasture, slope, & part of burn.
472	2·040	Arable.	512	·057	Plantation.
473	7·856	Arable.	513	5·920	Arable.
474	8·658	Arable.	514	·735	Public road.
475	5·749	Arable.	515	8·347	Arable.
476	5·176	Arable.	516	25·960	Arable & trees.
477	6·797	Arable.	517	10·615	Arable.
478	4·934	Arable.	518	1·940	Parish road.
479	2·605	Arable.	519	·689	Avenue.
480	5·052	Arable.	520	1·800	Plantation.
481	14·705	Arable, slope, & half of burns.	521	5·069	Plantation.
482	12·593	Arable.	522	5·534	Ornamental ground.
483	·222	Pasture & road.	523	·708	Houses, gardens, &c. (Hillfoot).
484	2·808	Arable, slope, & half of burn.	524	·625	Ornamental ground & roads.
485	9·858	Arable, old quarry, & road.	525	·961	Plantation & road.
486	12·302	Arable & footpath.	526	·297	Garden, &c.
	5243·204	<i>Carried forward.</i>	527	·825	Plantation.
			528	6·498	Arable.
			529	29·585	Ornamental ground.
				5477·714	<i>Carried forward.</i>

No. on Plan.	Area in Acres.	Description.	No. on Plan.	Area in Acres.	Description.
	5477·714	<i>Brought forward.</i>		5834·404	<i>Brought forward.</i>
530	4·807	Arable & half of burn.	578	8·622	Arable.
531	2·912	Arable & part of burn.	579	16·079	Arable.
532	1·437	Arable & part of burn.	580	3·870	Arable & road.
533	7·310	Arable.	581	7·755	Arable & road.
534	23·665	Rough pasture, trees, slopes, & whins.	582	·771	Plantation.
535	3·193	Arable & slopes.	583	·225	Plantation.
536	·788	Plantation.	584	12·198	Arable & road.
537	8·087	Pasture.	585	34·337	Garscadden Wood, slopes, & roads.
538	7·416	Pasture.	586	13·567	Arable.
539	7·541	Pasture.	587	·443	Old public road.
540	·456	Plantation.	588	19·644	Arable.
541	6·969	Arable.	589	5·285	Plantation, roads, and slope.
542	4·430	Pasture.	590	·421	House, garden, ornamental ground, &c.
543	15·833	Plantations.	591	·299	Waste.
544	22·519	Arable.	592	·533	Houses, gardens, ornamental ground, &c.
545	2·607	Pasture.	593	2·747	Arable & trees.
546	5·679	Pasture & whins.	594	·195	House, garden, &c. (Ledcameroch—part of).
547	12·609	Arable.	595	·801	House, garden, &c. (Ledcameroch).
548	5·560	Arable.	596	1·526	Ornamental ground, slopes, &c.
549	17·077	Arable.	597	·726	Plantation & road.
550	1·091	Pasture & slope.	598	2·060	Plantation & slopes.
551	23·909	Arable.	599	·579	Arable.
552	·074	Arable.	600	9·137	Arable.
553	16·443	Arable.	601	·443	Houses, garden, &c. (Townhead).
554	·279	Pasture.	602	·191	Occupation road.
555	9·280	Pasture & whins.	603	2·195	Arable.
556	5·246	Pasture, whins, & slopes	604	3·566	Arable.
557	6·598	Arable & slopes.	605	3·548	Arable & road.
558	5·318	Arable & slopes.	606	3·367	Old parish road.
559	8·355	Arable & slopes.	607	5·674	Arable & pool.
560	·188	Houses, garden, &c. (North Hutcheson).	608	·245	Occupation road.
561	1·522	Pasture & slopes.	609	·626	Houses, garden, &c. (South Hutcheson).
562	4·035	Arable & road.	610	6·748	Arable.
563	·248	Plantation & slope.	611	8·668	Arable & road.
564	6·104	Arable.	612	14·575	Arable & trees.
565	23·463	Arable, road, &c.	613	5·339	Arable.
566	9·639	Arable, &c.	614	22·611	Arable, ironstone pit, &c.
567	14·992	Arable, &c.	615	·804	Plantation.
568	·708	Plantation.	616	·346	Arable.
569	3·777	Arable.			
570	17·237	Arable.			
571	11·600	Arable.			
572	·198	Pasture.			
573	1·002	Plantation.			
574	8·869	Arable.			
575	6·439	Arable.			
576	7·638	Arable.			
577	1·543	Public road.			
	5834·404	<i>Carried forward.</i>		6055·170	<i>Carried forward.</i>

No. on Plan.	Area in Acres.	Description	No. on Plan.	Area in Acres.	Description.
	6055·170	<i>Brought forward.</i>		6413·777	<i>Brought forward.</i>
617	1·500	Houses, garden, &c. (Broadholm).	659	·364	Offices, &c.
618	3·498	Parish road.	660	·426	Plantation & half of burn.
619	11·268	Arable.	661	3·460	Arable.
620	13·386	Arable.	662	·464	Private road.
621	28·394	Arable.	663	26·452	Arable & trees.
622	11·949	Arable.	664	·796	Plantation.
623	5·061	Plantation.	665	·577	Plantation & half of burn.
624	·222	House, garden, &c. (Cockhill).	666	18·256	Arable & trees.
625	12·151	Arable.	667	·502	Houses, gardens, &c. (Eeldub).
626	16·576	Arable.	668	29·666	Arable, half of burn, & road.
627	20·131	Arable.	669	13·174	Arable.
628	7·059	Arable.	670	10·302	Arable.
629	16·855	Arable.	671	11·890	Arable.
630	38·136	Arable & trees.	672	8·319	Arable.
631	24·560	Arable.	673	·390	Occupation road.
632	12·310	Arable & road.	674	·888	Houses, gardens, &c. (South Drumry).
633	·472	Houses, garden, &c. (Dam).	675	4·946	Arable & trees.
634	18·633	Arable & gravel pit.	676	3·414	Arable & half of burns.
635	10·996	Parish road.	677	9·641	Arable & half of burn.
636	·328	Plantation.	678	11·231	Arable & half of burn.
637	·558	Arable.	679	9·872	Arable & half of burn.
638	2·097	Houses, gardens, &c. (Garscadden Mains).	680	7·012	Arable & half of burn.
639	28·413	Arable.	681	2·813	Arable & half of burn.
640	1·560	Houses, garden, &c. (Drumry).	682	·232	House, garden, &c. (Stonedyke).
641	·131	Drumry Cottage, gar- den, &c.	683	3·017	Arable.
642	·021	Smithy.	684	7·445	Arable.
643	21·345	Arable & trees.	685	8·380	Arable.
644	13·998	Arable & trees.	686	16·339	Arable, slopes, & road.
645	·203	Plantation.	687	17·369	Arable & slopes.
646	1·012	Plantation.	688	15·099	Turnpike road.
647	·688	Plantations.	689	3·592	Arable, part of burn, &c.
648	17·563	Ornamental ground &c.	690	·221	Arable.
649	·201	Plantation.	691	·213	Stackyard.
650	·105	Upper Lodge, &c.	692	·217	Houses, gardens, &c. (Village of New Kil- patrick—part of).
651	·241	Gardens.	693	·980	Houses, gardens, &c. (Village of New Kil- patrick—part of).
652	·807	Plantation.	694	·156	Parish road.
653	1·837	Houses, gardens, &c.	695	·090	House, garden, &c. (Village of New Kil- patrick—part of).
654	7·408	Ornamental ground, lodge, &c.	696	·087	Plantation.
655	·070	Garscadden House.			
656	2·843	Plantations.			
657	2·679	Arable, part of burn, &c.			
658	1·342	Plantation & half of burn.			
	6413·777	<i>Carried forward.</i>		6662·069	<i>Carried forward.</i>

No. on Plan.	Area in Acres.	Description.	No. on Plan.	Area in Acres.	Description.
	6662·069	<i>Brought forward.</i>		6793·146	<i>Brought forward.</i>
697	·061	Church (Village of New Kilpatrick—part of)	730	2·202	Arable & slopes.
698	·691	Burial ground, &c.	731	8·293	Arable & slope.
699	·153	House, ornamental ground, &c. (Village of New Kilpatrick—part of).	732	2·652	Arable & slopes.
			733	1·745	Arable & slopes.
			734	·283	Plantation.
			735	4·606	Arable & slope.
700	·870	Mansc, gardens, &c. (Village of New Kilpatrick—part of).	736	7·014	Arable.
			737	·393	House, garden, &c. (Ferguston).
701	·773	Mansc, gardens, &c. (Village of New Kilpatrick—part of).	738	4·532	Arable, slopes, & part of burn.
			739	6·609	Arable.
702	·058	Pasture & half of burn.	740	8·336	Arable.
703	3·126	Arable, trees, & half of burn.	741	·131	House, garden, &c.
			742	37·132	Arable, trees, & road.
704	1·543	Plantation, slope, and half of burn.	743	1·611	Arable.
			744	4·781	Arable.
705	2·542	Arable & slope.	745	·084	Pasture, part of burn, &c.
706	2·242	Arable.	746	2·541	Parish road.
707	2·655	Arable & slope.	747	1·811	Private road.
708	7·962	Arable, half of burn, &c.	748	18·304	Arable.
709	2·210	Arable, slope, & half of burn.	749	1·359	Plantation.
			750	11·471	Arable.
710	2·551	Arable, slopes, & half of burn.	751	·236	Bowling green.
			752	·151	House, garden, &c.
711	·130	Occupation road, and part of burn.	753	·529	Pasture & slope.
			754	·200	House, garden, &c.
712	10·856	Arable, half of burns, &c.	755	9·150	Arable.
			756	·643	Private road.
713	1·736	Plantation & road.	757	·750	Plantation & road.
714	8·149	Ornamental ground &c.	758	·070	House (St. Germain's).
715	·070	Lodge, garden, &c.	759	2·133	Ornamental ground, slope, &c.
716	5·834	Turnpike road.			Garden, &c.
717	·059	House, garden, &c.	760	·332	Pasture, old sandpit, & road.
718	2·800	Arable & part of burns.	761	·816	Arable.
719	·439	Arable & half of burn.			Garden, &c.
720	4·899	Pasture, whins, & part of burn.	762	1·685	Pasture, &c. (Lochbrae)
			763	·521	Ornamental ground &c.
721	3·982	Pasture & whins.	764	·468	House, &c. (Lochbrae)
722	5·430	Arable & slope.	765	·089	Ornamental ground &c.
723	23·532	Arable.	766	·679	Plantation, &c.
724	6·444	Arable.	767	1·450	House, &c.
725	9·157	Arable.	768	·040	Ornamental ground &c.
726	15·331	Arable.	769	·518	House, &c.
727	·672	Houses, school, garden, &c. (Village of New Kilpatrick—part of)	770	·047	Ornamental ground &c.
			771	·530	Lochbrae Cottage.
			772	·209	Plantation, &c.
728	1·893	Arable & slope.	773	·148	Occupation road.
729	2·227	Arable.	774	·112	Occupation road.
					Garden.
	6793·146	<i>Carried forward.</i>		6940·542	<i>Carried forward.</i>

No. on Plan.	Area in Acres.	Description.	No. on Plan.	Area in Acres.	Description.
	6940·542	<i>Brought forward.</i>		7107·090	<i>Brought forward.</i>
775	3·332	Arable.	820	7·025	Arable.
776	2·837	Arable.	821	20·042	Arable.
777	20·823	Arable.	822	15·536	Arable & trees.
778	3·475	Plantation.	823	·774	Plantation & road.
779	9·469	Arable.	824	·801	Arable.
780	2·526	Plantation.	825	·996	Houses, gardens, &c.
781	1·995	Plantation.	826	·754	Plantation.
782	2·230	Arable.	827	·704	Houses, gardens, &c.
783	·512	Arable, &c.			(Canniesburn T.P.)
784	·338	House, garden, &c.	828	1·014	Houses, gardens, &c.
785	·180	Arable.	829	·463	Arable.
786	1·189	Public road.	830	55·881	Arable.
787	1·223	Arable.	831	·226	Plantations.
788	1·539	Arable.	832	·416	Plantation.
789	9·995	Arable.	833	·574	Plantations.
790	4·949	Saint Germain's Loch.	834	·622	Plantation.
791	·263	Pasture.	835	·550	Plantation.
792	2·177	Plantation.	836	·863	Plantation.
793	3·642	Arable.	837	·394	Plantation.
794	1·107	House, garden, &c.	838	37·148	Ornamental ground,
795	·722	House, garden, &c.			trees, &c.
		(Croftbank).	839	·192	Plantation.
796	7·450	Arable.	840	·140	Plantation.
797	3·089	Arable.	841	·824	Plantation.
798	·305	Private road.	842	1·101	Plantation.
799	·349	Garden, &c.	843	·102	Occupation road.
800	1·403	Ornamental ground &c.	844	1·052	House, gardens, &c.
801	·633	Plantation.	845	·768	Plantation.
802	·061	House, &c. (Beech-	846	·686	Killermont Cottage, or-
		wood).			namental ground, &c.
803	·541	Garden, &c.	847	·616	Plantation, &c.
804	·066	House, &c. (Carrick-	848	·088	Plantation.
		arden).	849	4·396	Garden, &c.
805	1·070	Ornamental ground &c.	850	1·346	Ornamental ground,
806	·571	Plantation, &c.			trees, &c.
807	·556	Arable.	851	·179	Occupation road.
808	·878	Houses, garden, &c.	852	1·020	Plantation.
		(Chapelton).	853	·209	Plantation.
809	1·199	Occupation road.	854	1·043	Occupation road.
810	13·617	Arable.	855	·406	Houses, garden, &c.
811	·157	Plantation.			(Mid Westerton).
812	·498	Plantation.	856	5·658	Arable & footpath.
813	·203	Plantation.	857	·439	Occupation road.
814	·219	Stackyard.	858	·151	Pasture & whins.
815	1·005	Houses, garden, &c.	859	8·366	Arable, &c.
		(North Westerton).	860	6·961	Plantation.
816	12·980	Arable.	861	12·065	Arable.
817	9·341	Arable.	862	·223	Plantation.
818	15·826	Arable.	863	·112	Plantation.
819	20·008	Arable.	864	6·979	Pasture & trees.
	7107·090	<i>Carried forward.</i>		7306·995	<i>Carried forward.</i>

No. on Plan.	Area in Acres.	Description.	No. on Plan.	Area in Acres.	Description.
	7306·995	<i>Brought forward.</i>		7539·978	<i>Brought forward.</i>
865	·162	Occupation road.	912	·112	Thirdpart Mill (corn).
866	1·255	Houses, gardens, &c. (Westend).	913	·290	Gardens, &c.
867	·464	Plantation.	914	·071	House.
868	7·258	Arable.	915	16·115	Arable & road.
869	·319	House, gardens, &c.	916	16·752	Arable.
870	·033	Private road.	917	16·414	Arable & half of burn.
871	·644	Plantation.	918	13·297	Arable & half of burns.
872	·151	Waste.	919	1·262	Houses, garden, &c. (West Drumchapel).
873	·100	Occupation road.	920	9·626	Arable.
874	·091	Garden.	921	·230	Arable.
875	·210	Avenue.	922	4·246	Arable.
876	·210	Plantation.	923	21·295	Arable.
877	·158	Plantation.	924	12·589	Arable.
878	·258	Plantation.	925	6·418	Parish road.
879	36·849	Ornamental ground &c.	926	·327	Pasture & slope.
880	·143	Plantation.	927	·735	Houses, garden, &c. (East Drumchapel).
881	·292	Plantation.			
882	1·277	Offices, garden, &c.	928	6·975	Arable.
883	26·329	Ornamental ground &c.	929	·447	Occupation road.
884	·220	Plantation.	930	7·784	Arable.
885	·098	Plantation.	931	34·403	Glasgow Dumbarton & Helensburgh Rail- way (part of).
886	·140	Plantation.			
887	·069	Plantation.			
888	1·888	Plantation, &c.	932	1·887	Arable.
889	·188	Plantation.	933	·110	Arable.
890	·125	Plantation.	934	15·622	Arable.
891	·305	Killermont House, &c.	935	2·761	Arable.
892	2·643	Ornamental ground, trees, &c.	936	11·674	Arable & half of burn.
893	4·581	Ornamental ground &c.	937	7·340	Arable & half of burn.
894	·041	Plantation.	938	6·149	Arable & half of burn.
895	1·156	Arable & slope.	939	11·140	Arable.
896	15·886	Arable.	940	12·547	Arable.
897	58·284	Arable & trees.	941	3·209	Arable.
898	·457	Pasture & slope.	942	3·283	Parish road.
899	·808	Pasture, slope, &c.	943	·013	House.
900	9·257	Arable.	944	18·036	Arable.
901	·814	Arable.	945	·208	Plantation.
902	·188	Waste.	946	·570	Occupation road.
903	1·231	Houses, gardens, &c. (Boghouse).	947	1·870	Arable.
904	15·520	Arable.	948	22·790	Arable.
905	·154	Pasture & road.	949	17·428	Arable & slope.
906	·179	Garden.	950	1·015	Arable.
907	·082	House, &c.	951	·318	Meadow.
908	·141	Garden, &c.	952	·160	Houses, garden, &c.
909	33·038	Arable.	953	·098	Houses.
910	8·924	Arable & half of burn.	954	1·062	Arable, road, slope, &c.
911	·363	Arable & half of burn.	955	11·879	Arable.
			956	·870	Pasture.
			957	12·388	Arable.
	7539·978	<i>Carried forward.</i>		7873·793	<i>Carried forward.</i>

No. on Plan.	Area in Acres.	Description.	No. on Plan.	Area in Acres.	Description.
958	7873-793 29-823	<i>Brought forward.</i> Forth & Clyde Canal (part of).	1000	8130-333 ·844	<i>Brought forward.</i> Houses, garden, &c. (Thirdpart).
959	3-761	Pasture & slope.	1001	4-402	Pasture & slope.
960	1-094	Pasture.	1002	·377	Pasture & trees.
961	1-985	Pasture.	1003	5-191	Arable.
962	·073	House & garden.	1004	19-477	Arable & slope.
963	26-666	Arable & road.	1005	·126	Pasture.
964	·394	House, gardens, &c.	1006	·360	School & playground.
965	·752	Occupation road.	1007	·318	Houses, gardens, &c.
966	19-868	Arable & half of burn.	1008	9-591	Arable.
967	·612	Arable & half of burn.	1009	7-716	Brick & Tile Works.
968	2-671	Arable & half of burn.	1010	9-262	Arable.
969	·218	House, garden, &c.	1011	·202	House, garden, &c.
970	3-998	Pasture & slope.	1012	·161	Pasture.
971	·298	Pasture & house.	1013	·371	Houses, garden, &c.
972	19-173	Arable.	1014	·243	Waste.
973	14-253	Arable.	1015	10-042	Arable.
974	13-445	Arable & road.	1016	15-312	Arable.
975	1-582	Houses, garden, &c. (Blairdardie).	1017	2-846	Parish road.
976	·057	House, garden, &c.	1018	·405	House, gardens, &c.
977	·714	Houses, waste, &c.	1019	12-465	Arable.
978	23-022	Arable & trees.	1020	1-642	Arable.
979	1-485	Pasture, slope, & gar- dens.	1021	19-782	Arable.
980	2-309	Pasture, slope, &c.	1022	41-151	Arable & footpath.
981	3-477	Arable & footpath.	1023	3-119	Parish road.
982	1-189	Rough pasture, old quarry, &c.	1024	1-295	Houses, waste, &c.
983	·215	Houses, &c. (Trinley- brae).	1025	34-601	Arable.
984	·803	Tramroad.	1026	·402	Arable.
985	13-358	Arable, road, & slope.	1027	6-584	Arable.
986	1-392	Houses, garden, &c. (Clobberhill).	1028	1-980	Parish road.
987	12-268	Arable.	1029	15-248	Arable & half of Yoker Burn.
988	2-628	Occupation road.	1030	7-692	Arable & half of Yoker Burn.
989	·607	Pasture & pond.	1031	24-578	Arable & half of Yoker Burn.
990	·178	Plantation.	1032	15-031	Arable & half of Yoker Burn.
991	·420	House, garden, &c. (Cowdenhill).	1033	·210	Pasture & half of Yoker Burn.
992	1-305	Waste, &c.	1034	·243	House, garden, &c.
993	·043	Pasture.	1035	17-080	Arable.
994	·430	Pasture & part of burn.	1036	23-411	Arable.
995	13-241	Arable & half of burn.	1037	·877	House, waste, &c.
996	16-442	Arable, road, &c.	1038	26-141	Arable.
997	17-369	Arable & half of burn.	1039	2-719	Occupation road, slope, &c.
998	2-709	Dam.	1040	·781	Waste.
999	·213	Occupation road.	1041	·110	House, garden, &c.
			1042	18-063	Arable.
	8130-333	<i>Carried forward.</i>		8492-784	<i>Carried forward.</i>

No. on Plan.	Area in Acres.	Description.	No. on Plan.	Area in Acres.	Description.
	8492·784	<i>Brought forward.</i>		8734·811	<i>Brought forward.</i>
1043	21·307	Arable & road.	1089	·161	Underwood.
1044	20·038	Arable & road.	1090	·159	Ornamental ground.
1045	·493	Houses, &c. (South Westerton—part of)	1091	1·293	Ornamental ground &c.
			1092	·382	Offices, &c.
1046	·652	House, stackyard, &c. (South Westerton—part of).	1093	·504	Garscube House.
			1094	3·625	Ornamental ground, slope, &c.
1047	·237	Occupation road.	1095	·510	Plantation & slope.
1048	8·730	Arable.	1096	1·235	Ornamental ground &c.
1049	·439	Plantation.	1097	26·912	Arable & tramroad.
1050	9·226	Arable.	1098	31·679	Arable.
1051	·975	Plantation.	1099	4·005	Arable.
1052	·250	Plantation.	1100	5·677	Water (Garscube Old Quarry).
1053	·391	Plantation.			
1054	15·683	Arable.	1101	·626	Whins, bushes, & slope.
1055	·117	Plantation.	1102	1·599	Whins, bushes, & road.
1056	·339	Plantation, &c.	1103	·803	Occupation road.
1057	1·292	Plantation.	1104	22·552	Arable.
1058	·300	Curling ponds.	1105	·341	Plantation.
1059	·757	Plantation, &c.	1106	7·608	Arable.
1060	3·915	Plantation, slopes, &c.	1107	1·667	Private road.
1061	·125	Mill lade.	1108	2·531	Arable.
1062	·486	Garscube Mill, garden, &c.	1109	1·098	Houses, garden, &c. (Netherton).
1063	·010	Lodge.	1110	1·465	Arable.
1064	8·716	Plantation & roads.	1111	·630	Plantation.
1065	·071	Plantation.	1112	15·514	Arable.
1066	19·641	Arable.	1113	·037	Island.
1067	10·438	Arable.	1114	6·759	Plantation.
1068	16·572	Arable.	1115	·378	Lodge, kennel, garden, &c.
1069	·778	Plantation.			
1070	·526	Plantation.	1116	15·431	River Kelvin (part of).
1071	1·560	Stackyard.	1117	37·614	Plantation, slopes, &c. (Bankfold).
1072	·580	Houses, &c. (Farm).			
1073	2·470	Garden, &c.	1118	1·134	Ponds.
1074	1·513	Ornamental ground, &c.	1119	·140	Pasture.
1075	·949	Underwood.	1120	3·241	Arable.
1076	·524	Plantation.	1121	·117	Green.
1077	50·980	Ornamental ground &c.	1122	2·199	Arable.
1078	·358	Arable, &c.	1123	·515	Plantation & slope.
1079	·200	Arable.	1124	·267	Mill lades.
1080	1·397	Arable.	1125	·457	Pasture & trees.
1081	1·564	Pasture, &c.	1126	2·819	Houses, gardens, &c. (Dawsholm Paper Works).
1082	·134	Pasture.			
1083	11·547	Arable.			
1084	·182	Waste.	1127	12·442	Arable, pool, &c.
1085	7·340	Arable.	1128	12·812	Arable.
1086	5·222	Plantation.	1129	8·331	Arable & roads.
1087	11·602	Arable.	1130	3·038	Waste, &c.
1088	1·401	Plantation.	1131	·120	Houses, garden, &c.
	8734·811	<i>Carried forward.</i>		8975·238	<i>Carried forward.</i>

No. on Plan.	Area in Acres.	Description.	No. on Plan.	Area in Acres.	Description.
	8975·238	<i>Brought forward.</i>		9113·269	<i>Brought forward.</i>
1132	2·597	Arable.	1177	1·487	Arable & slope.
1133	13·538	Waste, quarries, roads, &c.	1178	·791	Houses, gardens, pond, &c.
1134	·154	Pond.	1179	6·720	Arable & road.
1135	3·946	Houses, gardens, &c. (Garscube Iron Works).	1180	2·705	Arable.
			1181	2·208	Arable & road.
1136	9·022	Waste, &c.	1182	15·008	Arable.
1137	2·154	Waste, &c.	1183	2·203	Arable.
1138	2·063	Plantation.	1184	1·241	Occupation road.
1139	·430	Houses, gardens, &c.	1185	10·974	Arable.
1140	·130	Houses, garden, &c.	1186	1·148	Waste, &c.
1141	·785	Pasture, slope, & towing path.	1187	·240	Pasture, trees, &c.
1142	·629	Meadow, trees, &c.	1188	1·746	Arable, &c.
1143	·313	House, garden, &c.	1189	·529	Houses, gardens, &c. (Netherton Paffle).
1144	5·467	Arable, &c.	1190	·680	Arable.
1145	·952	Meadow, slopes, &c.	1191	·121	Occupation road.
1146	·399	Meadow & slope.	1192	1·378	Waste, &c.
1147	2·080	Pasture, slopes, &c.	1193	9·500	Arable.
1148	6·010	Arable.	1194	·029	Plantation.
1149	·130	Pasture.	1195	9·437	Arable.
1150	·563	Private road.	1196	·522	Houses, garden, &c. (Dawsholm).
1151	·231	Arable.	1197	·150	Rough pasture.
1152	·328	Plantation.	1198	·012	House.
1153	3·739	Arable.	1199	8·805	Arable.
1154	7·326	Arable.	1200	·421	Houses, gardens, &c.
1155	5·472	Parish road.	1201	4·500	Arable.
1156	·160	Pasture.	1202	2·544	Arable, house, road, &c.
1157	·445	Old road & slope.	1203	·129	Arable.
1158	·133	Pasture & slope.	1204	·083	Waste, house, garden, &c.
1159	·526	Plantation.	1205	12·493	Arable, &c.
1160	1·525	Arable.	1206	14·499	Arable.
1161	1·614	Arable.	1207	1·317	Waste, &c.
1162	2·970	Arable.	1208	5·271	Arable, &c.
1163	1·280	Plantation.	1209	16·499	Arable.
1164	·866	Old road.	1210	1·095	Waste, &c.
1165	12·546	Belvidere Plantation.	1211	·380	Waste, &c.
1166	5·263	Arable & trees.	1212	1·155	Houses, gardens, &c. (Temple of Garscube)
1167	·301	Old road.	1213	7·870	Arable.
1168	14·022	Arable, trees, &c.	1214	·250	Occupation road.
1169	1·305	Plantation.	1215	·277	Occupation road.
1170	·186	Plantation.	1216	2·568	Arable.
1171	1·518	Private road.	1217	·901	Turnpike road.
1172	1·334	Arable.	1218	·794	Houses, gardens, &c. (Blue Row).
1173	16·122	Arable.	1219	·112	Houses, garden, &c.
1174	5·649	Pasture & part of burn.	1220	14·050	Arable & trees.
1175	1·403	Houses, garden, &c. (Knightswood).			
1176	·405	Occupation road.			
	9113·269	<i>Carried forward.</i>		9278·111	<i>Carried forward.</i>

No. on Plan.	Area in Acres.	Description.	No. on Plan.	Area in Acres.	Description.
	9278·111	<i>Brought forward.</i>			
1221	·210	Arable, gardens, &c.			
1222	9·145	Arable.			
1223	1·018	Pasture & slope.			
1224	2·587	Pasture, towing path, &c.			
1225	2·694	Arable.	1246	3·193	Arable.
1226	1·848	Arable.	1247	·104	Pasture & slope.
1227	1·873	Arable.	1248	·159	Viaduct.
1228	13·279	Ornamental ground &c.	1249	·052	Ornamental ground.
1229	·162	Plantations.	1250	·074	Ornamental ground.
1230	·599	Plantations.	1251	1·124	Dam.
1231	1·442	Arable.	1252	·227	Rough pasture, road, & half of Allander Water.
1232	·056	Arable.	1253	7·548	Rough pasture, trees, slope, half of Allander Water, &c.
1233	2·788	Houses, garden, &c.	1254	61·474	Rough heathy pasture, trees, rocks, whins, & roads.
1234	·072	Pasture.	1255	46·600	Rough pasture & whins.
1235	19·190	Arable.	1256	2·209	Pasture, slope, &c.
1236	19·696	Arable.	1257	6·379	Ornamental ground &c.
1237	20·076	Arable.	1258	·909	Ornamental ground & slope.
1238	4·257	Arable.	1259	61·293	Mugdock Reservoir.
1239	·390	Knightswood Cottage, garden, &c.	1260	·388	Pasture & slope.
1240	3·194	Houses, gardens, &c. (Knightswood Row).	1261	·468	Ornamental ground.
1241	·041	Pasture.	1262	·159	Ornamental ground.
1242	·442	Occupation road.	1263	·957	Footpath, slopes, &c.
1243	9·563	Arable.	1264	2·794	Plantation & rocks.
1244	·009	Pasture.	1265	3·318	Rough pasture, whins, & rocks.
1245	·287	Pasture & road.	1266	5·550	Plantation, rocks, &c.
	9393·029		1267	5·577	Pasture & road.
			1268	·133	Plantation.
			1269	·254	Plantation.
			1270	5·503	Arable, road, & trees.
			1271	·611	Quarry, &c.
			1272	·523	Rough pasture.
			1273	1·212	Plantations.
			1274	·567	Plantation.
			1275	14·182	Arable, road, & trees.
			1276	·308	Plantation.
			1277	1·431	Houses, garden, &c. (Barrachan).
			1278	1·568	Arable.
			1279	·279	Occupation road.
			1280	·063	Pasture.
			1281	·005	Pasture.
			1282	12·253	Arable.
				249·448	<i>Carried forward.</i>
RECAPITULATION.					
	9164·053	Land.			
	105·155	Public roads.			
	34·403	Railway.			
	89·418	Water.			
	9393·029	Area of that part of the Parish of New Kilpatrick in the County of Dumbarton.			

No. on Plan.	Area in Acres.	Description.	No. on Plan.	Area in Acres.	Description.
	249·448	<i>Brought forward.</i>		405·667	<i>Brought forward.</i>
1283	3·762	Arable, &c.	1327	15·640	Arable & old quarry.
1284	·349	Occupation road.	1328	27·855	Arable, old quarry, & trees.
1285	·150	Pasture.			
1286	1·073	Plantation & slope.	1329	4·538	Ornamental ground.
1287	5·522	Arable.	1330	9·256	Ornamental ground &c.
1288	·982	Plantation.	1331	·181	Plantation, &c.
1289	5·208	Arable & road.	1332	1·421	Garden, &c.
1290	·261	Plantation.	1333	·157	Pasture, &c.
1291	3·350	Dam.	1334	·034	Offices.
1292	1·970	Plantation, slope, &c.	1335	·093	Clober House.
1293	·774	Plantation.	1336	3·686	Ornamental ground &c.
1294	3·579	Arable.	1337	·796	Orchard.
1295	·190	Plantation & slope.	1338	·750	Plantation.
1296	·259	Plantation & slope.	1339	·358	Dam.
1297	·089	Plantation.	1340	·784	Pasture, garden, &c.
1298	·217	Plantation.	1341	·192	Plantation.
1299	4·845	Arable.	1342	1·611	Houses, &c. (Bleach Works).
1300	4·159	Arable.			
1301	·684	Curling pond.	1343	7·072	Ornamental ground.
1302	·168	Plantation & slope.	1344	3·809	Plantation & road.
1303	·245	Plantation.	1345	8·895	Arable, road, &c.
1304	·335	Arable, &c.	1346	·163	Pasture, trees, &c.
1305	·872	House, garden, &c. (Drumclog).	1347	·366	Pasture & slopes.
			1348	·394	Orchard.
1306	54·609	Rough pasture, whins, &c.	1349	·030	House.
			1350	·460	Plantation, &c.
1307	1·667	Ornamental ground, slope, &c.	1351	·059	House, &c.
			1352	2·055	Private road.
1308	·461	Pasture & slope.	1353	1·265	Ornamental ground &c.
1309	·135	Pasture & slope.	1354	·817	Garden, &c.
1310	1·069	Ornamental ground & slopes.	1355	3·053	Pasture, part of burn, &c.
1311	3·396	Ornamental ground & slopes.	1356	·122	Plantation, &c.
			1357	·102	Pasture.
1312	5·482	Arable.	1358	·136	Plantation.
1313	·120	Plantation.	1359	5·061	Arable.
1314	1·740	Arable.	1360	4·513	Arable & road.
1315	·065	Plantation.	1361	·780	Ornamental ground.
1316	7·526	Arable, &c.	1362	·528	Garden, &c.
1317	12·075	Arable.	1363	·561	Plantation, &c.
1318	2·173	Arable.	1364	·756	Ornamental ground, slopes, &c.
1319	9·561	Arable.			
1320	13·914	Arable, road, &c.	1365	·052	House, &c. (Woodlands).
1321	·157	Plantation.			
1322	·276	Plantation.	1366	·784	Ornamental ground.
1323	1·897	Arable, &c.	1367	·801	Houses, garden, &c. (Hcatherbank).
1324	·160	Plantation.			
1325	·438	Houses, gardens, &c. (Bentfoot).	1368	·382	Houses, garden, &c.
			1369	·778	Ornamental ground &c.
1326	·255	Plantation.	1370	·470	Ornamental ground &c.
	405·667	<i>Carried forward.</i>		517·283	<i>Carried forward.</i>

No. on Plan.	Area in Acres.	Description.	No. on Plan.	Area in Acres.	Description.
	517·283	<i>Brought forward.</i>		723·027	<i>Brought forward.</i>
1371	2·577	Arable.	1418	7·162	Arable.
1372	·755	Ornamental ground.	1419	6·813	Parish road.
1373	·429	House, gardens, &c.	1420	·983	Arable.
1374	·877	Ornamental ground.	1421	·825	Arable, &c.
1375	2·374	Rough pasture, &c.	1422	·893	Houses, gardens, &c. (Village of Milngavie —part of).
1376	12·935	Pasture & part of burn.			
1377	13·545	Rough pasture, slope, & whins.	1423	·977	Houses, gardens, &c. (Village of Milngavie —part of).
1378	1·500	Plantation.			
1379	1·492	Pasture & whins.			
1380	6·877	Arable.	1424	·369	Public road.
1381	1·472	Ornamental ground &c.	1425	·472	Plantation.
1382	·046	Shingle.	1426	2·314	Arable, &c.
1383	1·269	Oeeupation road.	1427	1·087	Cottonmill, garden, &c. (Village of Milngavie —part of).
1384	·572	Rough pasture & slope.			
1385	·975	Pasture.			
1386	14·920	Arable.	1428	·542	Arable & slope.
1387	·321	Plantation.	1429	1·133	Arable.
1388	12·944	Arable, old quarry, &c.	1430	·741	Houses, gardens, &c. (Village of Milngavie —part of).
1389	·838	Plantation & slope.			
1390	·072	Rough pasture & whins			
1391	9·558	Arable.	1431	·301	Poorhouse, & ornamental ground (Village of Milngavie—part of).
1392	8·433	Arable.			
1393	8·320	Plantation & slopes.			
1394	·863	Ornamental ground.			
1395	1·698	Ornamental ground.	1432	2·484	Houses, gardens, &c. (Village of Milngavie —part of).
1396	1·114	Plantation.			
1397	·350	House, garden, &c.			
1398	·101	Plantation.	1433	·510	Public road.
1399	1·087	Houses, garden, &c. (Clober).	1434	·399	Arable, &c.
			1435	·374	Houses, gardens, &c. (Village of Milngavie —part of).
1400	·520	Plantation.			
1401	·253	Pasture.			
1402	23·391	Arable, &c.	1436	·325	U. P. Manse, garden, &c. (Village of Miln- gavie—part of).
1403	14·878	Arable.			
1404	7·077	Plantation, &c.			
1405	3·395	Parish road.	1437	·331	Plantation.
1406	14·137	Arable.	1438	·264	Plantation, &c.
1407	14·768	Arable.	1439	·788	Houses, ornamental ground, &c. (Village of Milngavie—part of).
1408	5·038	Arable & part of burn.			
1409	·717	Pasture, &c.			
1410	5·201	Dams.			
1411	·933	Pasture, &c.	1440	1·680	Houses, gardens, &c. (Village of Milngavie —part of).
1412	·187	Pasture, slope, &c.			
1413	3·540	Arable.			
1414	·454	Pasture.	1441	·223	Plantation, &c.
1415	2·332	Gardens, &c.	1442	·780	Gardens, &c.
1416	·211	Pasture.	1443	7·074	Pasture, part of burn &c.
1417	·398	Houses. (Village of Milngavie—part of).	1444	·054	Houses, &c. (Village of Milngavie—part of).
	723·027	<i>Carried forward.</i>		762·925	<i>Carried forward.</i>

No. on Plan.	Area in Acres.	Description.	No. on Plan.	Area in Acres.	Description.
1445	762·925 ·132	<i>Brought forward.</i> U. P. Church (Village of Milngavie—part of).	1480 1481 1482	848·697 ·228 9·031 ·278	<i>Brought forward.</i> Pasture & trees. Arable, &c. Occupation road.
1446	2·372	Arable & part of Tupper Burn.	1483 1484	2·651 8·857	Arable. Arable.
1447	·102	House, garden, &c. (Village of Milngavie—part of).	1485 1486 1487	·177 ·801 52·521	Pasture. Loch. Arable.
1448	·051	House, &c. (Rockbank—Village of Milngavie, part of).	1488 1489 1490	2·431 3·043 1·047	Arable. Plantation. Pasture.
1449	1·440	Garden, ornamental ground, &c.	1491 1492	·071 ·275	Plantation, slope, &c. Pasture, slope, &c.
1450	1·535	Houses, school, gardens, &c. (Village of Milngavie—part of).	1493 1494 1495	1·000 ·269 14·383	Houses, gardens, &c. (Craigdow). Occupation road. Arable.
1451	2·928	Houses, gardens, &c. (Village of Milngavie part of).	1496 1497 1498	7·269 12·198 7·654	Plantation. Arable. Arable & slope.
1452	·248	Public road.	1499	2·333	Parish road.
1453	·272	Plantation.	1500	·295	Waste, pool, &c.
1454	9·375	Arable, trees, &c.	1501	7·342	Arable.
1455	·676	Plantation & slope.	1502	5·320	Arable, &c.
1456	·369	Barloch Cottage, garden, &c.	1503 1504	10·137 6·736	Arable. Arable.
1457	2·406	Ornamental ground &c.	1505	6·707	Arable.
1458	·593	Garden, &c.	1506	4·248	Arable.
1459	·479	Plantation.	1507	2·241	Houses, gardens, &c. (Village of Milngavie—part of).
1460	·816	Plantation.			
1461	8·024	Arable.			
1462	·325	Plantation.	1508	·318	Occupation road.
1463	8·202	Arable.	1509	1·169	Arable.
1464	6·056	Arable.	1510	2·384	Houses, gardens, &c. (Village of Milndavie—part of).
1465	·950	Pasture & slopes.			
1466	7·649	Turnpike road.			
1467	·863	Plantation.	1511	·248	House, garden, &c. (Village of Milngavie—part of).
1468	4·994	Arable.			
1469	·160	Plantation.			
1470	5·572	Arable.	1512	1·988	Arable & slope.
1471	1·205	Plantation.	1513	·200	House, garden, &c. (Village of Milngavie—part of).
1472	6·489	Arable.			
1473	5·166	House, garden, &c.			
1474	·296	Arable.	1514	·225	Dam.
1475	3·317	Plantation & slope.	1515	1·006	Houses, &c. (Village of Milngavie—part of).
1476	·798	Arable, &c.			
1477	·353	Plantations.			
1478	·310	Occupation road.	1516	3·021	Houses, gardens, &c. (Village of Milngavie—part of).
1479	1·249	Houses, gardens, &c. (Barloch).			
	848·697	<i>Carried forward.</i>		1028·799	<i>Carried forward.</i>

No on. Plan.	Area in Acres.	Description.	No. on Plan.	Area in Acres.	Description.
	1028·799	<i>Brought forward.</i>		1169·370	<i>Brought forward.</i>
1517	1·342	Houses, gardens, &c. (Village of Milngavie —part of).	1549	12·788	Arable & slope.
			1550	·089	Plantation.
			1551	17·941	Plantation & road.
1518	2·037	Arable, slope, &c.	1552	·835	Plantation.
1519	1·408	Arable, part of mill lade, &c.	1553	·055	Plantation.
			1554	11·039	Rough heathy pasture.
1520	1·813	Arable & part of mill lade.	1555	·412	Arable.
			1556	·255	Deerpark Cottage, gar- den, &c.
1521	·128	Occupation road.			
1522	·306	House, garden, &c. (Village of Milngavie —part of).	1557	·070	Occupation road.
			1558	·850	Plantation.
			1559	·785	Arable.
1523	1·745	Houses, gardens, &c. (Village of Milngavie —part of).	1560	34·365	Pasture & rocks.
			1561	2·064	Arable.
			1562	8·223	Arable.
1524	·572	Rough pasture, slope, &c.	1563	42·526	Plantation.
			1564	·313	Rough pasture.
1525	·164	Pasture.	1565	·298	Arable.
1526	·883	Parish road.	1566	9·055	Arable.
1527	·355	Houses, gardens, &c. (Village of Milngavie —part of).	1567	·168	Houses, garden, &c.
			1568	2·523	Parish road.
			1569	30·354	Plantation.
1528	·071	Pasture.	1570	1·748	Plantation.
1529	·734	Houses, gardens, &c. (Village of Milngavie —part of).	1571	·165	Ornamental ground.
			1572	·621	Ornamental ground.
			1573	·607	Plantations.
1530	1·337	Houses, gardens, &c. (Village of Milngavie —part of).	1574	·154	Plantation.
			1575	·209	Plantation.
			1576	21·710	Ornamental ground.
1531	3·917	Arable.	1577	20·329	Ornamental ground.
1532	·067	Pasture & slope.	1578	·004	Pasture, &c.
1533	7·195	Arable.	1579	·205	Ornamental ground &c.
1534	·876	Houses, garden, &c. (Crossveggate).	1580	·500	Ornamental ground &c.
			1581	28·707	Ornamental ground &c.
1535	2·864	Houses, gardens, &c. (Village of Milngavie —part of).	1582	·208	Plantations.
			1583	·163	Plantation.
			1584	1·222	Ornamental ground & slope.
1536	18·038	Arable, road, &c.			
1537	14·485	Arable, slope, &c.	1585	2·471	Loch.
1538	18·587	Ornamental ground.	1586	·116	Plantations.
1539	·337	Private road.	1587	3·132	Ornamental ground, slopes, &c.
1540	·375	Plantation.			
1541	14·485	Ornamental ground.	1588	·152	Dougalston House, offices, &c.
1542	13·253	Arable.			
1543	16·123	Arable.	1589	22·192	Plantation & road.
1544	·261	Pasture.	1590	·550	Ornamental ground.
1545	15·015	Arable.	1591	25·933	Ornamental ground &c.
1546	·148	Pasture & slopes.	1592	·250	Garden.
1547	·299	Pasture, &c.	1593	4·129	Ornamental ground &c.
1548	1·351	Plantation.	1594	·373	Plantation.
	1169·370	<i>Carried forward.</i>		1480·228	<i>Carried forward.</i>

No. on Plan.	Area in Acres.	Description.	No. on Plan.	Area in Acres.	Description.
	1480·228	<i>Brought forward.</i>		1869·876	<i>Carried forward.</i>
1595	4·066	Ornamental ground.	1640	10·007	Arable.
1596	·022	Icehouse.	1641	22·505	Arable & slope.
1597	20·069	Arable.	1642	4·521	Parish road.
1598	18·406	Arable.	1643	·184	Burn.
1599	·499	Parish road.	1644	1·165	Plantation.
1600	1·339	Houses, garden, &c. (Kayston).	1645	6·635	Pasture & slopes.
1601	4·705	Ornamental ground.	1646	8·522	Arable.
1602	10·829	Dougalston Loch (part of).	1647	11·206	Arable & slope.
1603	2·118	Ornamental ground & slope.	1648	8·286	Arable & slope.
1604	·297	Arable.	1649	5·750	Arable & slope.
1605	·431	Arable.	1650	·302	Houses, garden, &c.
1606	·853	Arable.	1651	7·041	Arable & slope.
1607	13·029	Arable.	1652	36·574	Arable & slope.
1608	13·170	Arable.	1653	·133	Pasture.
1609	·226	Pasture & half of burn.	1654	·856	Pasture & slope.
1610	·939	Pasture, road, slope, &c.	1655	31·950	Arable & slope.
1611	·314	Plantation & half of burn.	1656	31·011	Arable & slopes.
1612	13·603	Arable.	1657	1·823	Pasture & slope.
1613	10·058	Arable.	1658	16·463	Arable & slope.
1614	6·177	Arable.	1659	16·501	Arable.
1615	7·800	Arable.	1660	16·126	Arable.
1616	10·723	Arable, &c.	1661	19·216	Arable & slope.
1617	·171	Pasture & half of burn.	1662	13·462	Arable & slope.
1618	19·508	Arable & half of burn.	1663	13·612	Arable.
1619	·180	Pasture & half of burns.	1664	19·540	Arable.
1620	10·430	Allander Water (part of).	1665	14·790	Arable & slope.
1621	49·830	Arable & slopes.	1666	3·041	Turnpike road.
1622	1·401	Parish road.	1667	21·183	Arable, slopes, &c.
1623	31·014	Arable, slopes, &c.	1668	18·359	Arable.
1624	14·844	Arable.	1669	·671	Occupation road.
1625	18·012	Arable.	1670	1·201	Pasture & slope.
1626	·271	Pasture & half of burn.	1671	17·898	Arable.
1627	9·450	Arable.	1672	·759	Pasture & slope.
1628	11·585	Arable.	1673	11·296	Plantation & roads.
1629	1·169	Houses, &c. (Boclair).	1674	6·370	Arable & trees.
1630	37·518	Arable & slope.	1675	·061	Occupation road.
1631	4·554	Plantation.	1676	1·101	Houses, garden, &c. (West Chapelton).
1632	5·511	Ornamental ground &c.	1677	2·703	Arable.
1633	1·071	Plantation, &c.	1678	12·900	Arable.
1634	·421	Plantation.	1679	7·069	Arable.
1635	21·915	Arable & slope.	1680	·451	Turnpike road.
1636	9·931	Arable & trees.	1681	2·137	Arable.
1637	·330	Garden, &c.	1682	·784	Houses, gardens, &c. (East Chapelton).
1638	·462	Arable.	1683	·126	Arable.
1639	·397	Occupation road.	1684	2·472	Arable.
			1685	2·094	Arable.
			1686	2·032	Arable.
			1687	13·076	Arable.
	1869·876	<i>Carried forward.</i>		2315·841	<i>Carried forward.</i>

PARISH OF NEW KILPATRICK.

No. on Plan.	Area in Acres.	Description.	No. on Plan.	Area in Acres.	Description.
	2315·841	<i>Brought forward.</i>		2476·326	<i>Brought forward.</i>
1688	·759	Plantation.	1718	·826	Occupation road.
1689	1·054	Plantation.	1719	·171	House & garden.
1690	22·457	Arable.	1720	2·164	Houses, gardens, &c. (Summerston).
1691	2·219	Plantation.			
1692	·202	Curling pond.	1721	2·195	Arable.
1693	1·029	Plantation.	1722	16·163	Plantation.
1694	·329	Plantation.	1723	18·962	Arable.
1695	·881	Arable.	1724	24·010	Arable.
1696	·435	House, gardens, &c. (Whitehill).	1725	19·724	Arable.
			1726	33·214	Arable.
1697	·056	Garden, &c.	1727	4·867	Pasture & slopes.
1698	·454	Occupation road.	1728	25·842	Arable.
1699	·551	Plantation.	1729	2·267	Pasture & slopes.
1700	2·553	Plantation.	1730	9·121	River Kelvin (part of).
1701	30·083	Arable.	1731	25·090	Arable & slopes.
1702	·121	Plantation (part of).	1732	18·738	Arable, &c.
1703	3·033	Ornamental ground.	1733	9·973	Arable.
1704	24·107	Arable & trees.	1734	27·148	Arable.
1705	1·333	Houses, garden, &c. (Kessington).	1735	14·023	Arable, &c.
			1736	8·166	Arable.
1706	1·588	Occupation road.	1737	20·974	Arable.
1707	9·939	Ornamental ground, &c.	1738	17·578	Arable.
			1739	1·671	Plantation.
1708	·013	Ornamental ground.	1740	13·121	Arable.
1709	·049	Waste.	1741	·031	Occupation road.
1710	·912	Plantation.	1742	·138	Plantation (part of).
1711	·021	House, &c. (part of).	1743	15·438	Plantation, ornamental ground, &c.
1712	16·078	Arable.			
1713	22·550	Arable.	1744	41·547	Ornamental ground, &c.
1714	·756	Houses, garden, &c. (West Millichen).	1745	·007	Plantation (part of).
1715	14·787	Arable.	1746	1·574	Plantation (part of).
1716	·853	Occupation road.	1747	1·295	Pasture & slope.
1717	1·283	Houses, garden, &c. (East Millichen).	1748	1·003	Pasture & slope.
				2853·367	
	2476·326	<i>Carried forward.</i>			

RECAPITULATION.

2712·458	Land.
34·636	Public roads.
106·273	Water.
2853·367	Area of that part of the Parish of New Kilpatrick in the County of Stirling.

RECAPITULATION FOR THE PARISH.

Area in Acres.	{	11876·511	Land.
		139·791	Public roads.
		34·403	Railway.
		195·691	Water.
		12246·396	Total area of the Parish of New Kilpatrick, in the Counties of Dumbarton and Stirling.

INDEX TO PLACES

IN THE

PARISH OF NEW KILPATRICK.

COUNTIES OF DUMBARTON & STIRLING.

Name of Place.	No. of Sheet.		Descriptive Remarks.
	6-inch scale.	25·344-inch scale.	
Auldmurroch T.P.....	XXIII.	3	
Allander House.....	”	8	
Byshot	XIX.	15	A shepherd's house.
Broadmeadow	XXIII.	3	A farmsteading.
Barrachan	”	4	A farmsteading.
Backhurst	”	7	A farmsteading.
Barloch	”	8	A farmsteading.
Barloch Cottage.....	”	8	
Bonnaughton	”	11	A farmsteading.
Burnbrae	”	12	A farmsteading.
Broadholm	”	15	A farmsteading.
Bearsden	”	16	Two cothouses.
Beechwood.....	”	16	A villa.
Boclair	XXIV.	5	A farmsteading.
Bentfoot	”	1	A cottage.
Boghouse	XXVIII.	2	A farmsteading.
Blairdardie	”	3	A farmsteading.
Blue Row	”	4	A row of dwelling houses.
Craigmore	XXIII.	2	A precipitous rock.
Craigton House	”	3	
Craigton Bleach Works	”	3	
Craighead	”	7	A farm house.
Crossburn	”	7	A farmsteading.
Clober	”	8	A farmsteading.
Clober House.....	”	8	A mansion.
Craigdow	”	8	A farmsteading.
Crossveggate	”	8	A farmsteading.
Causewayend	”	11	A dwelling house.
Castlehill	”	11	A farmsteading.
Cockhill	”	15	A cothouse.
Chapelton	”	16	A farmsteading.
Canniesburn T.P.	”	16	
Carrickarden	”	16	A villa.
Croftbank	”	16	A villa.
Cloberhill	XXVIII.	3	A farmsteading.
Cowdenhill.....	”	3	A dwelling house, &c.
Drumclog	XXIII.	4	A cothouse.

Name of Place.	No. of Sheet.		Descriptive Remarks.
	6-inch scale.	25-344-inch scale.	
Drumry	XXIII.	15	A farmsteading.
Drumry Cottage.....	"	15	
Dam	"	15	A farmsteading.
Deerpark Cottage	XXIV.	5	
Dougalston House.....	"	5	
Dawsholm	XXVIII.	4	A farmsteading.
Dawsholm Print Works	XXIX.	1	
Eeldub	XXIII.	15	A farmsteading.
East Chapelton	"	16	A dwelling house.
East Millichen	XXIV.	13	A farmsteading.
East Drumchapel	XXVIII.	3	A farmsteading.
Ferguston	XXIII.	16	A farmsteading.
Gartconnel	"	12	A farmsteading.
Garscadden House	"	15	
Garscadden Mains	"	15	A farmsteading.
Garscube House	XXVIII.	4	A mansion.
Garscube Iron Works	"	4	
Hilton	XIX.	15	A shepherd's house.
High Craigton	XXIII.	3	A farmsteading.
Heatherbank	"	8	A dwelling house.
Hillfoot	"	12	A dwelling house.
Kayston	"	12	A farmsteading.
Kilmardinny House	"	12	A mansion.
Kilmardinny Cottage.....	"	12	
Kessington	"	16	A farmsteading.
Killermont Cottage	"	16	
Killermont House	XXIV.	13	
Knightswood	XXVIII.	4	A farmsteading.
Knightswood Cottage	"	7	
Knightswood Row.....	"	8	A row of houses.
Laighpark	XXIII.	3	A farmsteading.
Little Balvie	"	7	A farm house.
Lawmuir	"	10	A farm house.
Law	"	11	A farm house.
Longfaulds Old Works (coal & lime)	"	11	
Longfaulds	"	11	A farmsteading.
Lawmuir T.P.	"	11	
Lower Kilmardinny	"	12	A farmsteading.
Ledcameroch	"	15	A dwelling house.
Lochbrae	"	16	A villa.
Lochbrae Cottage	"	16	
Lochend	"	16	A cottage.
Mains	"	7	A mansion.

Name of Place.	No. of Sheet.		Descriptive Remarks.
	6-inch scale.	25·344-inch scale.	
Mainsmill	XXIII.	8	A farmsteading.
Milngavie Parks	"	8	A farmsteading.
Milngavie	"	8	A village.
Mosshead	"	12	A farmsteading.
Mid Westerton	"	16	A farmsteading.
North Baljaffray	"	11	A farmsteading.
North Hutcheson	"	15	A farmsteading.
New Kilpatrick	"	16	A hamlet.
North Westerton	"	16	A farmsteading.
Netherton	XXVIII.	4	A farmsteading.
Netherton Paffle	"	4	A farm house.
Old Mains	XXIII.	8	An old mansion.
Port	"	11	A cothouse.
Rockbank	"	8	A dwelling house.
Shandee	"	8	A cottage.
Sheephouse	"	11	A cothouse.
Snab	"	11	Two houses.
South Baljaffray	"	11	A farmsteading.
South Mains'	"	12	A farmsteading.
South Hutcheson	"	15	A farmsteading.
South Drumry	"	15	A farmsteading.
Stonedyke	"	15	A cothouse.
Saint Germain's	"	16	A villa.
Summerston	XXIV.	13	A farmsteading.
South Westerton	XXVIII.	4	A farmsteading.
Tombowie	XXIII.	7	A farm house.
Tombowie Distillery	"	7	
Thorn	"	11	A farmsteading.
Townhead	"	15	A farmsteading.
Temple of Boclair	XXIV.	5	A farmsteading.
Thirdpart Mill (corn)	XXVIII.	2	
Trinleybrae	"	3	A dwelling house, &c.
Thirdpart	"	3	A farmsteading.
Temple of Garscube	"	4	A farmsteading.
Woodlands	"	8	A villa.
Woodland Place	"	8	Two rows of dwelling houses.
Windyhill	"	11	A cothouse.
West Chapelton	"	16	A farmsteading.
Whitehill	"	16	A dwelling house.
Westend	"	16	A few cothouses.
West Millichen	XXIV.	13	A farmsteading.
West Drumchapel	XXVIII.	3	A farmsteading.



ORDNANCE SURVEY OF SCOTLAND.

BOOK OF REFERENCE TO THE PLAN

OF THE

PARISH OF OLD KILPATRICK,

IN THE

COUNTY OF DUMBARTON,

CONTAINING 13364·371 ACRES.

COLONEL SIR HENRY JAMES, R.E., F.R.S., F.G.S., &c.,

SUPERINTENDENT OF THE ORDNANCE SURVEY.

PRINTED AT THE ORDNANCE SURVEY OFFICE, SOUTHAMPTON.

1862.

Price Two Shillings and Sixpence.



XIX

SHIRE

14



2

5

6

Warehouses

Elphinstone

XXIII

Marchill

10

NEW KILPATRICK PA

Curley

Barlgate

ROMAN WALL

Beddams

Straitfield

St. Mary

St. Andrew

2

W. H. Crook


West Barm
of Clyde

W. Barm
of Clyde

6

Slaker

XXVII



EXPLANATORY REMARKS.

The Scale of the Parish Plans is the 1-2500th of the actual length on the ground, and is equal to 25·344 inches to a mile, which is very approximately equal to one square inch to one acre, the square of 1·0018' inch being equal to one acre.

The length of each sheet is 1½ miles, and the width 1 mile, the area of each sheet is therefore 960 acres.

Each enclosure has a reference number to the area which is given in this Book.

The Braces (*f*) on the plans are to indicate that the spaces so braced are included under the same reference number.

The Altitudes in feet above the Mean Level of the Sea are written thus—31·4.

The Scale of the Plans of the County is 6 inches to a mile, and each sheet contains the same area as 16 sheets of the Parish Plans. There is therefore a double reference number to each sheet, as VI. 9., the Roman Numerals referring to the County Plans, the Arabic Figures to the Parish Plans.

The following are the characters employed on the Ordnance Plans on the Scales of 1-2500, and 6 inches to a mile:—


County Names	Ⓒ	Hundreds or Wards	W
Parishes	P	Townships	T
Extra Parochial.	E	Division of Townships	T

Antiquities		{ ROMAN Bruidical or Saxon Norman or Subsequent
-------------------	--	---

The descriptions of the boundaries are shewn by the following initials:—

Centre of Stream	C. S.	Centre of Fence	C. F.
Centre of Road	C. R.	Top of Cop	T. C.
Side of Stream or Drain	S. S. or S. D.	Centre of Wall	C. W.
Root of Hedge	R. H.	Defaced	Def.
Face of Wall	F. W.	Track of Stream	T. S.
Undefined			Und.

Where a change occurs in the boundaries, the symbol [o—o] is used to shew the part at which the change takes place.



TABLE

FOR CONVERTING DECIMAL PARTS OF AN ACRE INTO ROODS AND PERCHES.

PERCHES.	0 ROOD.	1 ROOD.	2 ROODS.	3 ROODS.
0	0·000	0·250	0·500	0·750
1	0·006	0·256	0·506	0·756
2	0·012	0·262	0·512	0·762
3	0·019	0·269	0·519	0·769
4	0·025	0·275	0·525	0·775
5	0·031	0·281	0·531	0·781
6	0·037	0·287	0·537	0·787
7	0·044	0·294	0·544	0·794
8	0·050	0·300	0·550	0·800
9	0·056	0·306	0·556	0·806
10	0·062	0·312	0·562	0·812
11	0·069	0·319	0·569	0·819
12	0·075	0·325	0·575	0·825
13	0·081	0·331	0·581	0·831
14	0·087	0·337	0·587	0·837
15	0·094	0·344	0·594	0·844
16	0·100	0·350	0·600	0·850
17	0·106	0·356	0·606	0·856
18	0·112	0·362	0·612	0·862
19	0·119	0·369	0·619	0·869
20	0·125	0·375	0·625	0·875
21	0·131	0·381	0·631	0·881
22	0·137	0·387	0·637	0·887
23	0·144	0·394	0·644	0·894
24	0·150	0·400	0·650	0·900
25	0·156	0·406	0·656	0·906
26	0·162	0·412	0·662	0·912
27	0·169	0·419	0·669	0·919
28	0·175	0·425	0·675	0·925
29	0·181	0·431	0·681	0·931
30	0·187	0·437	0·687	0·937
31	0·194	0·444	0·694	0·944
32	0·200	0·450	0·700	0·950
33	0·206	0·456	0·706	0·956
34	0·212	0·462	0·712	0·962
35	0·219	0·469	0·719	0·969
36	0·225	0·475	0·725	0·975
37	0·231	0·481	0·731	0·981
38	0·237	0·487	0·737	0·987
39	0·244	0·494	0·744	0·994
40	0·250	0·500	0·750	1·000

N.B.—To convert Decimal Fractions of an Acre into Roods and Perches, multiply the decimal first by 4 and then by 40, preserving the same number of decimals in the product.

EXAMPLE 1.

633·357 Acres.

$$\begin{array}{r} 4 \\ \hline 1\cdot428 \\ 40 \\ \hline \end{array}$$

A. R. P.
633 1 17 17·120

EXAMPLE 2.

527·013 Acres.

$$\begin{array}{r} 4 \\ \hline \cdot052 \\ 40 \\ \hline \end{array}$$

A. R. P.
527 0 2 2·080



PARISH OF OLD KILPATRICK,

IN THE

COUNTY OF DUMBARTON.

No. of Sheet.	No. on Plan.	Area in Acres.	Description.
XIX. 13.	1	5·842	Rough pasture.
”	2	53·712	Reservoir (part of).
XIX. 14.	3	·422	Rough pasture, half of burn, &c.
”	4	·318	Rough heathy pasture, &c.
XXII. 3.	5	203·413	Rough heathy pasture, rocks, &c.
”	6	1·122	Rough pasture, trees, slope, &c.
”	7	20·032	Rough pasture.
”	8	2·160	Plantation & slope.
”	9	2·178	Plantation, slope, &c.
”	10	7·170	Arable.
”	11	127·393	Rough heathy pasture, rocks, &c.
”	12	3·290	Plantation, slope, &c.
”	13	5·118	Arable & trees.
”	14	9·120	Arable.
”	15	·596	Occupation road
”	16	·357	Plantation.
”	17	2·865	Arable.
”	18	1·369	Plantation.
”	19	9·253	Plantation, slope, &c.
”	20	·125	Plantation, &c.
”	21	1·974	Arable.
”	22	·249	Plantations.
”	23	·673	Overton, houses, garden, &c.
”	24	18·753	Arable.
”	25	·519	Plantation.
”	26	13·155	Arable.
”	27	1·719	Plantation.
”	28	15·639	Rough pasture, slope, trees, &c.
”	29	4·277	Dam.
XXII. 4.	30	560·680	Rough heathy pasture, trees, &c.
”	31	4·316	Dam.
”	32	·520	Fyn Loch (part of).
”	33	64·317	Loch Humphrey.
XXIII. 1.	34	962·776	Rough heathy pasture, rocks, &c.
XXIII. 2.	35	10·038	Black Loch.
”	36	672·931	Rough heathy pasture, rocks, &c.
”	37	37·832	Cochno Loch.
”	38	117·029	Rough pasture, rocks, &c.
XXII. 6.	39	·151	Pasture & trees.
”	40	5·477	Plantation & slope.
		2948·880	<i>Carried forward.</i>

No. of Sheet.	No. on Plan.	Area in Acres.	Description.
		2948·880	<i>Brought forward.</i>
XXII. 6.	41	·891	Gruggies Burn (half of).
”	42	7·458	Arable & road.
”	43	2·430	Pasture, road, & whins.
”	44	1·392	Rough pasture, road, quarry, &c.
”	45	3·335	Arable.
”	46	·285	Plantation.
”	47	1·221	Plantation & road.
”	48	·109	Pasture.
”	49	2·419	Plantation.
”	50	8·314	Arable.
”	51	·140	Pasture.
”	52	·678	High Mains, houses, yards, &c.
”	53	9·600	Arable.
”	54	10·512	Arable.
”	55	·466	Pasture.
”	56	6·762	Arable.
”	57	·306	Occupation road.
”	58	8·657	Arable.
”	59	1·014	Plantation & slopes.
”	60	6·951	Arable & road.
”	61	1·135	Plantation.
”	62	9·688	Arable.
”	63	·399	Gruggies Burn (half of).
”	64	·493	Pasture.
”	65	12·914	Arable.
”	66	7·862	Arable.
”	67	·743	Occupation road.
”	68	·603	Low Mains, house, garden, &c.
”	69	13·906	Arable.
”	70	9·656	Arable.
”	71	9·845	Arable.
”	72	13·442	Arable.
”	73	9·409	Arable.
”	74	9·058	Arable.
”	75	·635	Occupation road.
”	76	7·907	Arable, road, & trees.
”	77	·075	Lodge, &c.
”	78	6·907	Arable & trees.
”	79	2·067	Plantation & road.
”	80	·521	Pasture.
”	81	1·564	Orchard.
”	82	1·421	Arable.
”	83	·304	Plantation.
”	84	1·256	Garden, &c.
”	85	·210	Waste, &c.
”	86	·906	Plantation & road.
”	87	1·028	Ornamental ground, &c.
”	88	·433	Dumbuck Housc.
”	89	3·742	Arable.
”	90	·315	Plantation.
		3150·264	<i>Carried forward.</i>

No. of Sheet.	No. on Plan.	Area in Acres.	Description.
XXII. 7.	91	3150·264 4·028	<i>Brought forward.</i> Pasture, whins, &c.
”	92	3·144	Plantation & slope.
”	93	4·120	Arable.
”	94	2·964	Arable.
”	95	4·098	Arable.
”	96	5·029	Arable.
”	97	3·462	Arable, slope, &c.
”	98	1·090	Plantation.
”	99	6·674	Arable.
”	100	3·186	Arable.
”	101	·261	Occupation road.
”	102	11·226	Arable, &c.
”	103	6·616	Arable.
”	104	14·864	Arable.
”	105	7·424	Arable.
”	106	5·899	Arable.
”	107	5·995	Pasture & trees.
”	108	·968	Plantation.
”	109	6·897	Arable.
”	110	5·866	Plantation.
”	111	·505	Plantation.
”	112	7·592	Pasture, rocks, &c.
”	113	·882	Plantation.
”	114	6·790	Plantation & roads.
”	115	·208	Plantation.
”	116	·359	Occupation road.
”	117	2·112	Barnhill, houses, gardens, &c.
”	118	·717	Ornamental ground & garden.
”	119	2·087	Ornamental ground.
”	120	·217	Plantations.
”	121	1·433	Arable & part of burn.
”	122	·276	House, garden, &c.
”	123	·427	Occupation road.
”	124	8·951	Arable.
”	125	2·387	Dam.
”	126	1·981	Parish road.
”	127	7·616	Pasture & whins.
”	128	8·481	Pasture, slope, & trees.
”	129	·128	Plantation.
”	130	·440	Plantations.
”	131	6·155	Arable.
”	132	·153	Occupation road.
”	133	32·398	Pasture, whins, rocks, & slopes.
”	133a	3·520	Pasture.
”	134	5·557	Arable, &c.
”	135	6·375	Arable.
”	136	7·788	Arable.
”	137	3·793	Pasture, quarry, road, &c.
”	138	6·534	Pasture, &c.
”	139	·348	Pasture.
3380·285	<i>Carried forward.</i>		

No. of Sheet.	No. on Plan.	Area in Acres.	Description.
		3380·285	<i>Brought forward.</i>
XXII. 7.	140	6·803	Arable.
„	141	7·802	Arable.
„	142	4·066	Arable.
„	143	·863	Plantation.
„	144	·541	Middleton, houses, garden, &c.
„	145	5·905	Arable, slope, &c.
„	146	9·341	Pasture, &c.
„	146a	3·103	Arable.
„	147	9·183	Pasture & brushwood.
„	148	3·344	Plantation.
„	149	5·085	Plantation.
„	150	13·379	Arable.
„	151	13·891	Arable.
„	152	100·903	Rough pasture, rocks, &c.
„	153	7·252	Arable & slope.
„	154	5·601	Arable.
„	155	6·289	Arable.
„	156	8·188	Arable.
„	157	43·364	Pasture, whins, slope, rocks, &c.
„	158	·554	Plantation.
„	159	5·162	Plantation, slopes, &c.
„	160	·616	Dam.
„	161	·463	Plantation, part of burn, &c.
„	162	8·458	Arable & part of burn.
„	163	·311	Plantation.
„	164	4·348	Arable & rocks.
„	165	1·069	Occupation road.
„	166	13·365	Arable, &c.
„	167	·197	Mattockhill, houses, garden, &c.
„	168	·412	Arable.
„	169	10·174	Arable, rocks, & slope.
„	170	9·201	Arable.
„	171	·301	Plantation.
„	172	1·612	Arable & trees.
„	173	1·477	Greenland, houses, gardens, &c.
„	174	·209	Plantation.
„	175	12·630	Arable.
„	176	3·163	Turnpike road.
„	177	·285	Arable.
„	178	41·504	Plantation & rocks.
„	179	10·601	Pasture & whins.
„	180	6·283	Arable.
„	181	1·443	Garden, &c.
„	182	·238	Ornamental ground.
„	183	·296	Ornamental ground, &c.
„	184	·905	Houses, garden, &c.
„	185	·070	Milton House.
„	186	1·834	Ornamental ground, &c.
„	187	1·994	Pasture, trees, &c.
„	188	·688	Arable & road.
		3775·051	<i>Carried forward.</i>

No. of Sheet.	No. on Plan.	Area in Acres.	Description.
		3775·051	<i>Brought forward.</i>
XXII. 7.	189	·326	Old House of Colquhoun & garden
"	190	2·184	Houses, &c.
"	191	·640	Pasture, slope, &c.
"	192	·119	Occupation road.
"	193	5·756	Pasture, &c.
"	194	11·087	Arable & trees.
"	195	·410	Occupation road.
"	196	2·081	Parish road.
"	197	20·369	Pasture, trees, &c.
"	198	·607	Arable.
"	199	1·559	Houses, gardens, &c.
"	200	6·313	Pasture, trees, &c.
"	201	·419	Arable.
"	202	2·827	Houses, gardens, &c.
"	203	4·100	Pasture & trees.
"	204	15·157	Pasture & trees.
"	205	1·584	Arable, &c.
"	206	·360	Pond.
"	207	34·912	Pasture, trees, rocks, &c.
"	208	12·376	Pasture, trees, & rocks.
"	209	4·486	Arable.
"	210	4·076	Plantation.
"	211	4·239	Arable, &c.
"	212	8·876	Arable.
"	213	6·259	Arable.
"	214	·948	Plantation.
"	215	28·890	Plantation, slopes, &c.
"	216	9·763	Arable.
XXII 8.	217	455·289	Rough heathy pasture, rocks, &c.
"	218	23·642	Pasture, &c.
"	219	15·563	Pasture & rocks.
"	220	14·571	Pasture.
"	221	2·169	Plantation.
"	222	14·767	Pasture, rocks, & trees.
"	223	3·586	Plantation.
"	224	42·372	Pasture, slope, rocks, & trees.
"	225	20·747	Pasture, rocks, & trees.
"	226	1·848	Plantation & road.
"	227	184·244	Plantation, roads, & rocks.
XXIII. 5.	228	1294·376	Rough heathy pasture, slopes, &c.
"	229	39·141	Rough heathy pasture, rocks, &c.
"	230	9·156	Pasture.
"	231	68·437	Rough heathy pasture, rocks, &c.
"	232	2·667	Redmoss Dam.
"	233	18·605	Rough heathy pasture, rocks, &c.
"	234	4·665	Rough pasture, slopes, trees, &c.
"	235	740·776	Rough heathy pasture, rocks, &c.
"	236	3·170	Arable.
"	237	3·672	Arable.
"	238	1·950	Plantation, slope, &c.
		6931·187	<i>Carried forward.</i>

No. of Sheet.	No. on Plan.	Area in Acres.	Description.
		6931·187	<i>Brought forward.</i>
XXIII. 5.	239	16·428	Arable.
„	240	·403	Plantation.
„	241	·523	Plantation.
„	242	·045	Houses (Cochnohill).
„	243	16·298	Arable.
XXIII. 6.	244	5·157	Arable & occupation road.
„	245	11·689	Pasture.
„	246	·333	West Muirhouses, houses, &c.
„	247	24·414	Arable, &c.
„	248	1·913	Arable.
„	249	·464	East Muirhouses, houses, &c.
„	250	39·359	Pasture, rocks, &c.
„	251	·091	Plantation.
„	252	4·258	Plantation.
„	253	1·688	Plantation.
„	254	12·288	Arable.
„	255	3·452	Plantation, slope, rocks, &c.
„	256	41·930	Pasture, slopes, rocks, &c.
„	257	23·085	Arable & slope.
„	258	·118	Plantation.
„	259	19·679	Arable & trees.
„	260	7·370	Plantation & rocks.
„	261	13·117	Arable & trees.
„	262	·327	Houses, garden, &c.
„	263	6·056	Arable, slope, &c.
„	264	·129	Dam.
„	265	2·168	Pasture, slopes, trees, & roads.
„	266	·929	Plantations & rocks.
„	267	·929	Plantation & rocks.
„	268	25·854	Arable & road.
„	269	22·413	Arable.
„	270	·538	Plantation & part of Cochno Burn
„	271	·749	Plantation, slope, &c.
„	272	6·040	Pasture.
„	273	·395	Occupation road.
„	274	19·150	Arable.
„	275	1·730	Rough pasture, slope, &c.
„	276	9·945	Arable.
„	277	17·190	Arable.
„	278	1·952	Plantation, &c.
„	279	1·134	Plantations.
„	280	1·877	House, garden, &c.
„	281	·960	Plantation, rocks, &c.
„	282	·572	Offices, &c.
„	283	26·469	Ornamental ground, &c.
„	284	·108	House (Cochno).
„	285	1·678	Plantation, slope, & rocks.
„	286	2·648	Plantation & part of burn.
„	287	17·217	Arable.
„	288	·332	Arable.
		7344·778	<i>Carried forward.</i>

No. of Sheet	No. on Plan.	Area in Acres.	Description.
		7344·778	<i>Brought forward.</i>
XXIII. 6.	289	6·648	Plantation, slopes, &c.
”	290	6·020	Ornamental ground.
”	291	8·597	Ornamental ground.
”	292	4·755	Ornamental ground.
”	293	2·030	Plantation.
”	294	3·495	Plantation & slope.
”	295	30·947	Ornamental ground, &c.
”	296	1·919	Ornamental ground, &c.
”	297	·890	Garden, &c.
”	298	·420	Ornamental ground, &c.
”	299	·198	Offices, &c. (Edinbarnet—part of).
”	300	·060	House, &c. (Edinbarnet).
”	301	12·432	Ornamental ground, &c.
”	302	·827	Plantation & half of burn.
XXII. 10.	303	10·024	Rough pasture & part of burn.
”	304	9·750	Arable.
”	305	15·919	Arable.
”	306	17·730	Rough pasture, road, &c.
”	307	15·207	Arable, trees, &c.
”	308	·597	Plantation.
XXII. 11.	309	11·049	Arable.
”	310	11·546	Arable.
”	311	12·163	Arable.
”	312	2·678	Plantation.
”	313	·409	Plantation
”	314	287·040	Foreshore of Tidal Water.
”	315	9·695	Arable.
”	316	12·125	Arable.
”	317	1·107	House, offices, garden, &c.
”	318	·692	Arable & slope.
”	319	·520	Occupation road.
”	320	7·639	Pasture.
”	321	·518	Public road.
”	322	1·588	Arable.
”	323	·774	Houses, gardens, &c.
”	324	24·870	Arable & trees.
”	325	8·853	Arable.
”	326	1·852	Rough pasture, &c. (Milton Island)
”	327	·154	House, garden, &c.
”	328	·126	Lodge, &c.
”	329	12·242	Arable & part of burn.
”	330	·152	Pool.
”	331	9·225	Ornamental ground.
”	332	8·569	Arable.
”	333	·597	Pasture & slopes.
”	334	50·674	Plantation, rocks, slopes, &c.
”	335	5·541	Arable.
”	336	17·505	Dumbartonshire Junction Railway.
”	337	2·704	Marsh, &c.
”	338	8·794	Ornamental ground, &c.
		8004·644	<i>Carried forward.</i>

No. of Sheet.	No. on Plan.	Area in Acres.	Description.
		8004·644	<i>Brought forward.</i>
XXII. 11.	339	36·011	Pasture, rocks, & trees.
”	340	1·451	Garden, ornamental ground, &c.
”	341	·862	Plantation.
”	342	·769	Garden, &c.
”	343	·603	Plantation.
”	344	1·182	Pasture, marsh, &c.
”	345	4·333	Waste.
”	346	9·306	Arable.
”	347	1·934	Ornamental ground.
”	348	13·101	Ornamental ground, &c.
”	349	1·176	Plantation.
”	350	·317	Auchentorlie House.
”	351	6·973	Ornamental ground, slopes, &c.
”	352	2·823	Ornamental ground, &c.
”	353	·388	Plantation.
”	354	·262	House & garden (Temple).
”	355	·135	Plantation.
”	356	7·874	Arable & trees.
”	357	14·322	Ornamental ground, &c.
”	358	·116	Plantation.
”	359	·261	Houses, garden, &c.
”	360	·407	Occupation road.
”	361	·801	House, garden, &c.
”	362	·361	House, ornamental ground, &c.
”	363	·579	Dunglass Castle, garden, rocks, &c.
”	364	·374	Yards.
”	365	·301	Houses, garden, &c.
”	366	·126	Pasture, slope, & half of burn.
”	367	·669	Offices, roads, &c.
”	368	1·333	Ornamental ground, &c.
”	369	6·059	Plantation, slopes, &c.
”	370	·055	Lodge, &c.
”	371	·854	Plantation.
”	372	2·776	Arable.
”	373	9·025	Arable & trees.
”	374	1·442	Pasture & trees.
XXII. 12.	375	6·042	Plantation, slopes, &c.
”	376	·181	Auchentorlie Cottage, &c.
”	377	3·610	Arable & trees.
”	378	1·653	Rough pasture & trees.
”	379	20·886	Pasture, trees, & rocks.
”	380	7·924	Pasture, rocks, & trees.
”	381	43·834	Plantation, rocks, slopes, & roads.
”	382	33·142	Pasture, rocks, trees, & road.
”	383	1·941	Plantation.
”	384	6·208	Arable & trees.
”	385	·161	Garden, &c.
”	386	1·457	Arable.
”	387	2·331	Arable & road.
”	388	·782	Arable & road.
		8264·157	<i>Carried forward.</i>

No. of Sheet.	No. on Plan.	Area in Acres.	Description.
		8264·157	<i>Brought forward.</i>
XXII. 12.	389	·477	Gravel pit.
"	390	·090	Occupation road.
"	391	3·453	Arable.
"	392	·110	Plantation.
"	393	·455	Auchentorlie, houses, garden, &c.
"	394	1·619	Arable.
"	395	22·501	Plantation, rocks, & roads.
"	396	·364	Plantation.
"	397	3·046	Arable & road.
"	398	3·427	Arable & road.
"	399	·479	Dunerbuck, houses, gardens, &c.
"	400	·104	Occupation road.
"	401	·321	Arable.
"	402	3·722	Arable.
"	403	7·285	Pasture & trees.
"	404	·452	Rocky pasture.
"	405	37·955	Pasture, slopes, roads, & trees.
"	406	·428	Plantation.
"	407	·033	House.
"	408	15·252	Pasture, rocks, trees, & roads.
"	409	·282	House, gardens, &c.
"	410	5·639	Pasture, road, & trees.
"	411	·148	Dam.
"	412	4·853	Arable, &c.
"	413	22·624	Pasture, rocks, trees, whins, &c.
"	414	15·334	Pasture, rocks, trees, & whins.
"	415	1·622	Houses, gardens, &c.
"	416	·234	Occupation road.
"	417	·404	Houses, gardens, &c.
"	418	·899	Houses, gardens, &c.
"	419	·518	Houses, gardens, &c.
"	420	·154	House, gardens, &c.
"	421	·880	Arable.
"	422	·647	Houses, gardens, &c.
"	423	·069	Occupation road.
"	424	·501	Garden, &c.
"	425	·421	Ornamental ground.
"	426	·489	Railway station, sheds, rails, &c.
"	426a	·165	Public road.
"	427	·545	Yard, shed, &c.
"	428	1·014	Slip dock, sheds, &c.
"	429	1·205	Houses, gardens, &c.
"	430	·346	New wharf (private).
"	431	·847	Arable.
"	432	·017	Lodge, &c.
"	433	·643	Arable.
"	434	·034	School.
"	435	2·370	Arable.
"	436	1·496	Quarry, rough pasture, &c.
"	437	·124	Garden.
		8430·254	<i>Carried forward.</i>

No. of Sheet.	No. on Plan.	Area in Acres.	Description.
XXII. 12.	438	8430·254 ·836	<i>Brought forward.</i> Houses, gardens, &c.
”	439	7·247	Foreshore of Tidal Water.
”	440	·417	Pier (public).
”	441	·921	Plantation & rocks.
”	442	·600	Houses, gardens, &c.
”	443	4·779	Arable, road, & trees.
”	444	·310	Houses, garden, &c.
”	445	1·666	Houses, gardens, &c.
”	446	1·826	Depôt, rails, &c.
”	447	5·508	Tidal Water (Bowling Harbour).
”	448	·498	Houses, garden, &c.
”	449	·793	Arable.
”	450	·864	Arable.
”	451	·857	Arable.
”	452	3·218	Plantation & rocks.
”	453	2·694	Arable.
”	454	1·329	Arable, slope, &c.
”	455	·425	Pasture & slopes.
”	456	·890	Depôt, rails, &c.
”	457	1·085	Depôt, shed, & old pier.
”	458	·125	Canal House, garden, &c.
”	459	·453	Pasture.
”	460	·327	Arable.
”	461	·204	Offices, &c.
”	462	1·206	Garden, &c.
”	463	·491	Plantation.
”	464	·025	House (T. P.).
”	465	·358	Houses, gardens, &c.
”	466	·265	Pasture & slope.
”	467	·248	Houses, garden, &c.
”	468	·112	Arable.
”	469	·420	Public road.
”	470	1·774	Arable.
”	471	·272	Houses, gardens, &c.
”	472	·171	House, garden, &c.
”	473	·665	Arable.
”	474	·303	Bowling green.
”	475	·178	Old wharf.
”	476	5·147	Arable.
”	477	6·820	Plantation & roads.
”	478	·099	Glenar buck House.
”	479	3·347	Ornamental ground, &c.
”	480	7·038	Ornamental ground, &c.
”	481	·621	Arable & trees.
”	482	1·747	Arable & road.
”	483	1·333	Arable.
”	484	2·086	Pasture, trees, &c.
”	485	5·164	Rough pasture & part of burn.
”	486	·065	Lodge, &c.
”	487	·547	Waste, slope, &c.
		8508·628	<i>Carried forward</i>

No. of Sheet.	No. on Plan.	Area in Acres.	Description.
		8508·628	<i>Brought forward.</i>
XXII. 12.	488	6·250	Arable, slopes, &c.
„	489	2·349	Towing path.
„	490	11·893	Arable, slope, &c.
„	491	8·259	Plantation, slope, road, &c.
„	492	·313	Pasture, roads, &c.
„	493	·810	Gavinburn, houses, garden, &c.
„	494	·748	Plantation.
„	495	·155	Occupation road.
„	496	·492	House, garden, &c.
„	497	5·124	Arable.
„	498	1·643	Arable.
„	499	·626	Private road.
„	500	21·543	Arable & footpath.
„	501	4·132	Arable.
„	502	7·059	Arable & slope.
„	503	14·272	Arable.
„	504	8·574	Arable.
„	505	7·143	Arable.
„	506	·131	Pasture, slopes, & road.
„	507	2·287	Arable.
„	508	·454	Arable.
„	509	·489	Drums, houses, garden, &c.
„	510	4·432	Arable.
„	511	19·069	Arable.
„	512	·091	Arable.
„	513	·099	Arable.
„	514	2·409	Arable.
„	515	·645	Pasture, slope, & trees.
„	516	2·026	Pasture, road, & slope.
„	517	6·527	Pasture & trees.
„	518	5·228	Arable.
„	519	13·767	Arable.
„	520	·167	Stackyard & sheds.
„	521	·126	House, sheds, &c.
„	522	·190	House, garden, &c.
„	523	·137	Old pier.
„	524	5·467	Arable.
„	525	2·101	Arable.
„	526	·254	Plantation.
„	527	·887	Saw mill, gardens, &c.
„	528	·229	Garden.
„	529	·158	Plantation.
„	530	12·367	Foreshore of Tidal Water.
„	531	1·094	Arable.
„	532	·530	Arable.
„	533	·871	Arable.
„	534	·069	Church, road, &c.
„	535	1·143	Burial ground, &c.
„	536	4·167	Houses, gardens, &c.
„	537	1·194	Houses, gardens, &c.
		8693·818	<i>Carried forward.</i>

No. of Sheet.	No. on Plan.	Area in Acres.	Description.
		8698·818	<i>Brought forward.</i>
XXII 12.	538	2·094	Arable.
”	539	4·725	Arable & trees.
”	540	3·886	Plantation.
”	541	11·474	Rough pasture.
”	542	3·299	Houses, gardens, &c.
”	543	·309	Occupation road.
”	544	1·153	Arable.
”	545	3·041	Arable.
”	546	13·391	Pasture & part of burns.
XXIII. 9.	547	2·348	Rough pasture, rocks, trees, &c.
”	548	1·585	Pasture & rocks.
”	549	8·403	Plantation, rocks, &c.
”	550	·219	Pasture.
”	551	7·980	Rough pasture & rocks.
”	552	5·299	Pasture, slope, & rocks.
”	553	·190	Pool.
”	554	8·009	Arable.
”	555	8·490	Arable, rocks, & trees.
”	556	·379	Occupation road.
”	557	5·883	Rough pasture, rocks, & trees.
”	558	7·711	Pasture & rocks.
”	559	·393	Arable.
”	560	5·063	Pasture & rocks.
”	561	·527	Craigleith, house, gardens, &c.
”	562	2·042	Arable.
”	563	·289	Arable.
”	564	6·338	Pasture & rocks.
”	565	4·810	Pasture, rocks, & trees.
”	566	68·695	Rough pasture, rocks, trees, &c.
”	567	103·371	Rough pasture, rocks, trees, &c.
”	568	27·912	Pasture.
”	569	·758	Plantation.
”	570	7·508	Arable.
”	571	4·068	Pasture, slope, &c.
”	572	13·874	Arable & road.
”	573	3·779	Arable.
”	574	1·017	Arable.
”	575	·204	Occupation road.
”	576	1·471	Arable, footpath, &c.
”	577	·446	Blackmailing, houses, garden, &c.
”	578	3·318	Arable.
”	579	1·284	Pasture & road.
”	580	4·446	Arable.
”	581	1·645	Arable.
”	582	·734	Pasture & slope.
”	583	4·431	Arable.
”	584	3·980	Arable.
”	585	1·403	Arable.
”	586	·230	Burnbrae, houses, gardens, &c.
”	587	·316	Pasture.
		9073·041	<i>Carried forward.</i>

No. of Sheet.	No. on Plan.	Area in Acres.	Description.
		9073·041	<i>Brought forward.</i>
XXIII. 9.	588	1 010	Plantation, slope, & rocks.
”	589	6·788	Arable.
”	590	4·136	Pasture, trees, road, & rocks.
”	591	4·347	Parish road.
”	592	·491	Gowkstone, pasture, ruins, &c.
”	593	12·693	Arable. &c.
”	594	1·171	Occupation road.
”	595	·029	House, &c.
”	596	3·651	Arable.
”	597	3·178	Arable & old quarry.
”	598	·612	Wester Duntiglenan, houses, &c.
”	599	·446	Pasture, trees, & whins.
”	600	2·271	Pasture, slopes, road, & trees.
”	601	·174	Private road.
”	602	2·038	Arable.
”	603	·011	Lodge.
”	604	16·901	Arable & trees.
”	605	·3	Hole Cottage & garden.
”	606	·8·4	Brushwood & slope.
”	607	3·647	Arable & slope.
”	608	1·545	Arable & road.
”	609	4·264	Arable.
”	610	6·251	Arable & rocks.
”	611	3·798	Arable.
”	612	9·609	Arable, quarries, & road.
”	613	7·157	Arable.
”	614	9·486	Arable, trees, & slope.
”	615	6·036	Arable.
”	616	4·850	Arable.
”	617	5·118	Arable & brushwood.
”	618	7·015	Arable, rocks, &c.
”	619	2·578	Rough pasture & rocks.
”	620	2·566	Arable.
”	621	15·018	Arable & road.
”	622	10·293	Arable.
”	623	13·923	Arable, slope, & road.
”	624	10·274	Arable.
”	625	8·878	Arable.
”	626	·774	Occupation road.
”	627	7·061	Arable.
”	628	·908	Mount Pleasant, houses, &c.
”	629	8·360	Arable & trees.
”	630	·381	Occupation road.
”	631	·019	House (Netherclose).
”	632	21·140	Arable & trees.
”	633	10·542	Arable & slopes.
”	634	13·754	Arable & slopes.
”	635	7·283	Arable & slope.
”	636	6·577	Arable & plantation.
”	637	·195	Plantations.
		9343·345	<i>Carried forward.</i>

No. of Sheet.	No. on Plan.	Area in Acres.	Description.
XXIII. 9.	638	9343·345	<i>Brought forward.</i>
	639	·676	Arable.
	640	·707	North Dalnotter, houses, &c.
	641	10·458	Arable & slope.
	642	7·161	Arable.
	643	7·902	Arable.
	644	12·660	Arable.
	645	1·809	Arable & slopes.
	646	12·263	Arable.
	647	·458	Plantation.
	648	·500	Pasture.
	649	·250	Occupation road.
	650	1·246	Carleith, houses, gardens, &c.
	651	·236	Occupation road.
	652	14·719	Arable & slopes.
	653	6·246	Arable.
	654	9·017	Arable.
	655	·607	Plantation & slopes.
	656	8·292	Arable.
	657	10·366	Arable, rocks, & pool.
	658	8·811	Arable & slopes.
	659	·505	Plantation & slope.
	660	·835	Plantation & slope.
	661	4·951	Arable.
	662	1·217	Plantation.
	663	7·582	Arable.
	664	·473	Plantation.
	665	10·076	Arable & slopes.
	666	1·873	Occupation road.
	667	4·855	Arable.
	668	10·516	Arable.
	669	2·508	Arable & slope.
	670	29·073	Turnpike road.
671	·208	Occupation road.	
672	1·848	Arable.	
673	1·021	Houses, gardens, &c.	
674	·759	Houses, gardens, &c.	
675	3·486	Houses, gardens, &c.	
676	·584	Plantation & part of burn.	
677	1·572	Pasture, slope, &c.	
678	·198	Houses, garden, &c.	
679	4·052	Arable.	
680	7·159	Arable.	
681	·520	Pasture & slope.	
682	·023	House, &c.	
683	·421	Pasture & slope.	
684	·818	Arable.	
685	5·326	Arable.	
686	6·159	Plantation & part of burn.	
687	·400	Dam.	
	3·962	Plantation, slope, &c.	
	9570·709	<i>Carried forward.</i>	

No. of Sheet	No. on Plan.	Area in Acres.	Description.
		9570·709	<i>Brought forward.</i>
XXIII. 9.	688	·023	Lusset Cottage.
„	689	6·966	Arable.
„	690	9·029	Arable.
„	691	·266	Plantations.
„	692	4·163	Arable.
„	693	7·725	Arable.
„	694	10·358	Arable.
„	695	·800	Dams.
„	696	10·854	Arable & footpath.
„	697	·099	Lodge, garden, &c.
„	698	16·501	Ornamental ground, &c.
„	699	15·982	Plantation & road.
„	700	·135	Offices, &c.
„	701	9·149	Arable.
„	702	·719	Auchentoshan, houses, gardens, &c.
„	703	·337	Pasture & pond.
„	704	11·165	Arable.
„	705	1·042	Houses, gardens, &c.
„	706	2·206	Arable.
„	707	2·862	Arable.
XXIII. 10.	708	1·269	Wester Cochno, houses, garden, &c.
„	709	11·476	Arable.
„	710	·423	House, gardens, &c.
„	711	3·481	Plantation.
„	712	·772	Plantations.
„	713	1·380	Occupation road.
„	714	20·294	Ornamental ground.
„	715	·548	Plantation.
„	716	48·089	Ornamental ground, &c.
„	717	1·281	Plantation & slopes.
„	718	10·380	Plantation, slopes, &c.
„	719	·212	Plantation.
„	720	8·857	Arable & part of Cochno Burn.
„	721	·977	Pasture, rocks, &c.
„	722	·158	Houses, &c.
„	723	2·526	Plantation & half of Cochno Burn.
„	724	5·293	Parish road.
„	725	3·252	Ornamental ground, &c.
„	726	20·650	Plantation, slopes, &c.
„	727	·515	Rough pasture, whins, &c.
„	728	2·871	Arable.
„	729	2·969	Rough pasture & whins.
„	730	1·625	Arable.
„	731	4·527	Ornamental ground, &c.
„	732	·513	Garden, &c.
„	733	·155	Lodge, &c.
„	734	·102	Occupation road.
„	735	1·622	Whins, rocks, & trees.
„	736	9·803	Arable.
„	737	·975	Rough pasture, whins, & road.
		9848·085	<i>Carried forward.</i>

No. of Sheet.	No. on Plan.	Area in Acres.	Description.
XXIII. 10.	738	9848·085	<i>Brought forward.</i>
„	739	4·017	Arable.
„	740	6·120	Arable.
„	741	4·612	Arable.
„	742	·954	Whitehill, houses, garden, &c.
„	743	5·420	Arable.
„	744	1·879	Rough pasture, whins, rocks, &c.
„	745	1·352	Rough pasture, whins, rocks, &c.
„	746	2·040	Arable.
„	747	·113	Arable.
„	748	5·501	Arable & half of burn.
„	749	12·755	Arable, road, &c.
„	750	·340	Garden, &c.
„	751	·449	Pasture, slope, trees, rocks, &c.
„	752	·317	Pasture, slope, trees, rocks, &c.
„	753	14·065	Arable, &c.
„	754	·212	Pasture, slope, trees, rocks, &c.
„	755	15·327	Arable, slopes, trees, &c.
„	756	17·250	Arable & rocks.
„	757	16·382	Arable.
„	758	5·698	Arable.
„	759	·071	Lodge, &c.
„	760	·329	Plantation.
„	761	6·831	Arable & part of burn.
„	762	5·635	Arable & part of burn.
„	763	4·962	Arable.
„	764	6·415	Arable, &c.
„	765	·573	Plantation, slope, & part of burn.
„	766	2·618	Rough pasture & part of burns.
„	767	1·824	Arable & half of burn.
„	768	·286	Whins, trees, & half of burn.
„	769	5·791	Arable.
„	770	2·075	Arable.
„	771	3·259	Plantation, slopes, rocks, &c.
„	772	1·095	Plantation & slopes.
„	773	21·776	Rough pasture, slope, trees, &c.
„	774	17·059	Arable.
„	775	6·240	Arable.
„	776	·594	Rough pasture, whins, &c.
„	777	5·637	Rough pasture & whins.
„	778	3·478	Plantation.
„	779	16·846	Rough pasture, whins, trees, &c.
„	780	13·645	Arable.
„	781	4·512	Arable & rocks.
„	782	·393	Pasture, house, ruin, rocks, &c.
„	783	3·000	Arable & rocks.
„	784	·563	Rough pasture & rocks.
„	785	·144	Mossy wallow, house, garden, &c.
„	786	·138	Occupation road.
„	787	14·420	Arable.
„		5·270	Arable.
		10118·367	<i>Carried forward.</i>

No. of Sheet.	No. on Plan.	Area in Acres.	Description.
XXIII. 10.	788	10118·367	<i>Brought forward.</i>
„	789	3·114	Arable.
„	790	1·718	Arable.
„	791	5·609	Arable.
„	792	5·843	Arable.
„	793	·221	Occupation road.
„	794	11·034	Arable, slope, trees, &c.
„	795	1·135	Occupation road.
„	796	5·735	Arable.
„	797	6·826	Arable.
„	798	7·158	Arable & part of burn.
„	799	7·810	Arable, slope, &c.
„	800	4·745	Arable.
„	801	4·059	Arable.
„	802	2·488	Arable.
„	803	·100	Houses, &c. (Forge).
„	804	4·328	Arable, road, & part of burns.
„	805	·374	Pasture & half of burn.
„	806	·260	Houses, gardens, &c.
„	807	2·923	Dam.
„	808	2·414	Arable.
„	809	2·204	Arable.
„	810	·338	Houses, &c. (Faifley).
„	811	5·013	Arable & rocks.
„	812	·655	House, gardens, &c.
„	813	·102	Occupation road.
„	814	·710	Beetlehill, houses, gardens, &c.
„	815	1·999	Pasture, slope, & part of burn.
„	816	·228	Forge, road, &c.
„	817	1·230	Pasture, rocks, & trees.
„	818	·437	Pasture & slope.
„	819	2·041	Dam.
„	820	21·159	Arable.
„	821	·625	Stackyard & slope.
„	822	1·171	Auchinleck, house, garden, &c.
„	823	·381	Occupation road
„	824	2·357	Public road.
„	825	19·722	Arable.
„	826	13·918	Arable.
„	827	13·986	Arable.
„	828	1·341	Rough pasture & rocks.
„	829	17·850	Arable.
„	830	8·061	Arable & slope
„	831	2·252	Arable.
„	832	4·803	Arable.
„	833	·355	St. Mary's R. C. Chapel, &c.
„	834	·461	Occupation road
„	835	·590	Arable.
„	836	2·384	Houses, gardens, &c
„	837	·107	Public road.
„	837	1·212	Houses, garden, &c.
		10323·985	<i>Carried forward.</i>

No. of Sheet.	No. on Plan.	Area in Acres.	Description.
XXIII. 10.	838	10323·985	<i>Brought forward.</i>
	839	·120	Houses, &c. (Easter Duntiglenan).
”	840	·208	Parish road.
”	841	1·175	Gardens, &c.
”	842	·712	Houses, gardens, &c.
”	843	1·328	Houses, gardens, &c.
”	844	·222	Pasture & footpath.
”	844	1·153	Houses, gardens, &c.
”	845	1·033	Pasture.
”	846	·637	Houses, garden, bowling green, &c.
”	847	2·330	Pasture.
”	848	2·085	Arable.
”	849	2·022	Arable.
”	850	2·184	Arable.
”	851	2·473	Pasture & slopes.
”	852	1·533	Burn.
”	853	·060	House, garden, &c.
”	854	·319	Church, ornamental ground, &c.
”	855	4·637	Pasture & slopes.
”	856	·183	Plantation & slopes.
”	857	·866	Plantation, slopes, & rocks.
”	858	1·598	Arable.
”	859	·556	Waulkmill, garden, &c.
”	860	·453	Pasture & slopes.
”	861	·205	Dam.
”	862	·420	Dam.
”	863	1·715	Cotton mill, houses, &c.
”	864	·840	Gardens, &c.
”	865	1·359	Cotton mill, &c.
”	866	1·707	Dam.
”	867	·654	Free Church, manse, garden, &c.
”	868	·331	Houses, &c.
”	869	·094	Waste.
”	870	4·213	Arable.
”	871	·420	Plantation.
”	872	·993	Houses, gardens, &c.
”	873	·039	Houses, &c.
”	874	·742	Houses, gardens, &c.
”	875	·735	Arable & half of burn.
”	876	·606	U. P. Church, manse, garden, &c.
”	877	10·401	Arable, half of burn, &c.
”	878	1·165	Arable & part of burn.
”	879	·155	Houses, &c.
”	880	·734	Arable.
”	881	·661	Pasture & part of burn.
”	882	·182	House, ruins, garden, &c.
”	883	·442	Arable.
”	884	1·902	Houses, gardens, &c.
”	885	1·388	Rough heathy pasture, rocks, &c.
”	886	2·750	Arable.
”	887	·532	Arable.
		10387·257	<i>Carried forward</i>

No. of Sheet.	No. on Plan.	Area in Acres.	Description.
XXIII. 10.	888	10387·257 3·241	<i>Brought forward.</i> Houses, gardens, &c.
"	889	4·732	Arable.
"	890	11·594	Arable.
"	891	1·778	Rough pasture & rocks.
"	892	1·272	Arable, rough pasture, &c.
"	893	1·999	Houses, gardens, &c.
"	894	1·095	Arable.
"	895	3·803	Arable.
"	896	17·644	Arable & road.
"	897	2·812	Arable, rough pasture, &c.
"	898	·238	House, garden, &c.
"	899	·449	Arable, &c.
"	900	·255	House, garden, &c.
"	901	13·502	Rough heathy pasture, whins, &c.
"	902	·266	Pool.
"	903	6·897	Rough pasture, roads, rocks, &c.
"	904	·072	Watchhills, house, garden, &c.
"	905	·141	Pool.
"	906	4·690	Rough heathy pasture, road, &c.
"	907	22·383	Arable & rocks.
"	908	·607	Pasture.
"	909	2·775	Arable.
"	910	·867	Pasture & trees.
"	911	8·017	Pasture & road.
"	912	·119	U. P. Church, &c.
"	913	·303	Houses, garden, &c.
"	914	·360	Public road.
"	915	·228	Houses, garden, &c.
"	916	·263	Houses, &c.
"	917	2·596	Pasture.
"	918	·303	Houses, &c.
"	919	·457	Public road.
"	920	·428	Houses, &c.
"	921	1·371	Pasture & trees.
"	922	·500	Occupation road.
"	923	·208	Pasture, slope, & trees.
"	924	·661	Houses, garden, &c.
"	925	1·194	Public road.
"	926	5·748	Dam.
"	927	·131	Pasture & slope.
"	928	·198	Plantation.
"	929	·980	Garden, slope, &c.
"	930	1·022	Ornamental ground.
"	931	·740	Duntocher House, &c.
"	932	10·106	Arable & slopes.
"	933	7·961	Arable.
"	934	·717	Plantation.
"	935	9·727	Arable & slopes.
"	936	1·937	Arable.
"	937	1·000	Plantation & rocks.
		10547·644	<i>Carried forward.</i>

No. of Sheet.	No. on Plan.	Area in Acres.	Description.
		10547·644	<i>Brought forward.</i>
XXIII. 10.	938	5·918	Arable.
”	939	5·955	Arable & road.
”	940	·250	Cowbreggan, house & stackyard.
”	941	27·261	Arable & slope.
XXII 16.	942	250·690	River Clyde (half of)—tidal water.
”	943	2·393	Pasture, &c.
”	944	·711	Low Dalnotter, house, garden, &c.
”	945	·007	Ferry house.
”	946	·752	Occupation road.
XXIII 13.	947	·260	Houses, garden, &c.
”	948	·517	Dalnotter Mill, garden, &c.
”	949	·193	Dam.
”	950	·794	Arable & trees.
”	951	6·343	Arable.
”	952	·196	Plantation.
”	953	·138	Arable.
”	954	8·554	Arable.
”	955	2·065	Occupation road.
”	956	18·891	Arable.
”	957	·580	Auchentoshan Distillery, garden, &c
”	958	·532	Occupation road.
”	959	10·030	Arable.
”	960	·460	Plantation, &c.
”	961	·112	Auchentoshan House, &c.
”	962	·776	Ornamental ground, &c.
”	963	9·909	Arable.
”	964	1·384	Cotton mill, gardens, &c.
”	965	·310	Plantation & rocks.
”	966	4·264	Arable & footpath.
”	967	·829	Parish road.
”	968	8·023	Arable.
”	969	·021	House, &c.
”	970	·496	Free Church, manse, garden, &c.
”	971	·391	Spoutgreen, house, garden, &c.
”	972	4·373	Arable.
”	973	·231	Plantation.
”	974	9·434	Arable.
”	975	1·619	Pasture.
”	976	8·153	Ornamental ground.
”	977	1·657	Ornamental ground, &c.
”	978	·155	Dalnotter House.
”	979	9·617	Arable.
”	980	1·371	Dalnotterhill, house, garden, &c.
”	981	·732	Garden, &c.
”	982	2·273	Private road.
”	983	·350	Plantation.
”	984	·150	Plantation.
”	985	·126	Plantation.
”	986	6·890	Arable, &c.
”	987	4·953	Arable & half of burn.
		10969·733	<i>Carried forward.</i>

No. of Sheet.	No. on Plan.	Area in Acres.	Description.
XXIII. 13.	988	10969·733 15·349	<i>Brought forward.</i> Arable & half of burn.
„	989	·661	Plantation & part of burn.
„	990	5·604	Arable.
„	991	2·161	Plantation & part of burn.
„	992	3·584	Plantation & part of burn.
„	993	3·859	Arable.
„	994	1·578	Plantation.
„	995	15·093	Arable.
„	996	7·962	Arable.
„	997	1·379	Plantation.
„	998	18·745	Ornamental ground, &c.
„	999	3·501	Garden, &c.
„	1000	·203	Ornamental ground.
„	1001	·368	Lodge, yard, &c.
„	1002	·081	House, &c. (Mountblow).
„	1003	1·250	Ornamental ground, &c.
„	1004	·411	Plantation.
„	1005	20·838	Ornamental ground, &c.
„	1006	2·472	Occupation road.
„	1007	21·680	Arable & road
„	1008	3·182	Pasture.
„	1009	1·263	Garden, &c.
„	1010	2·738	Plantation, &c.
„	1011	·346	Plantation.
„	1012	7·736	Ornamental ground.
„	1013	9·317	Arable, slopes, & trees.
„	1014	25·408	Arable, &c.
„	1015	2·191	Plantation & slope.
„	1016	10·852	Arable & trees.
„	1017	·318	Rough pasture.
„	1018	9·917	Towing path & slope.
„	1019	·631	Pasture.
„	1020	9·795	Arable.
„	1021	13·086	Arable & trees.
„	1022	3·520	Arable.
„	1023	·379	Curling pond.
„	1024	7·427	Arable.
„	1025	24·007	Arable.
„	1026	11·909	Arable, &c.
„	1027	35·158	Railway (part of).
„	1028	10·035	Arable.
„	1029	1·915	Plantation.
„	1030	1·185	Pasture, slope, &c.
„	1031	1·293	Dam.
„	1032	4·729	Duntocher Burn.
„	1033	20·307	Arable.
„	1034	16·249	Plantation & slope.
„	1035	12·644	Arable.
„	1036	2·089	Arable.
„	1037	20·261	Arable & part of burn.
		11366·399	<i>Carried forward.</i>

No. of Sheet.	No. on Plan.	Area in Aeres.	Description.
XXIII. 13.	1038	11366·399	<i>Brought forward.</i>
”	1039	10·676	Pasture & part of burn.
”	1040	8·883	Arable.
”	1041	8·620	Arable.
”	1042	34·480	Forth & Clyde Canal (part of).
”	1043	10·887	Arable.
”	1044	14·328	Arable.
”	1045	4·179	Pasture & slopes.
”	1046	1·744	Dalmuir, houses, garden, &c.
”	1047	2·177	Arable & slopes.
”	1048	1·265	House, gardens, &c.
”	1049	7·072	Arable & slope.
”	1050	·694	Pasture & slope.
”	1051	·730	Houses, gardens, &c.
”	1052	1·324	Arable, part of burn, trees, &c.
”	1052 ^a	1·580	Old paper mill, houses, ruins, &c.
”	1053	·270	House, garden, &c.
”	1054	·356	Ornamental ground & tanks.
”	1055	4·718	Arable, part of burn, & road.
”	1056	3·374	Old paper mill, houses, gardens, &c.
”	1057	5·458	Arable, part of burn, slopes, &c.
”	1058	·715	Plantation.
”	1059	·110	Dalmuir House.
”	1060	2·666	Ornamental ground, &c.
”	1061	4·085	Ornamental ground.
”	1062	·544	Garden, &c.
”	1063	3·884	Ornamental ground, &c.
”	1064	8·218	Arable & plantation.
”	1065	6·356	Arable & slope.
”	1066	2·653	Arable.
”	1067	8·429	Arable.
”	1068	5·126	Arable.
”	1069	·569	Houses, garden, &c.
”	1070	·158	Parish road.
”	1071	1·326	Pasture & trees.
”	1072	7·216	Arable & trees.
”	1073	·764	Arable.
”	1074	·469	Private road & waste.
”	1075	·852	Dalmuir railway station, yard, &c.
”	1076	4·973	Arable.
”	1077	13·137	Arable.
”	1078	9·161	Arable & slopes.
”	1079	·649	Duntocher Burn (part of).
”	1080	8·914	Arable, slopes, & pool.
”	1081	33·021	Arable & trees.
”	1082	3·296	Arable.
”	1083	16·915	Turnpike road.
”	1084	·477	Arable.
”	1085	·939	Houses, gardens, &c.
”	1086	1·283	Public road.
”		·732	Houses, gardens, &c.
		11636·851	<i>Carried forward</i>

No. of Sheet	No. on Plan.	Area in Acres.	Description.
		11636·851	<i>Brought forward.</i>
XXIII. 13.	1087	·803	Houses, garden, &c.
„	1088	·300	Arable.
„	1089	·699	Arable.
„	1090	·292	Houses, garden, &c.
„	1091	9·104	Arable.
„	1092	3·241	Arable.
„	1093	·683	Arable.
„	1094	6·612	Arable.
XXIII. 14.	1095	1·927	Pasture, slope, & trees.
„	1096	·493	Powerloom factory, &c.
„	1097	1·480	Plantation, slope, & rocks.
„	1098	3·485	Pasture, whins, & road.
„	1099	1·134	Powerloom factory (part of), &c.
„	1100	·615	Plantation.
„	1101	·238	Garden.
„	1102	1·577	Arable & road.
„	1103	·250	Occupation road.
„	1104	·251	Houses, &c. (Milton—part of).
„	1105	·943	Houses, gardens, &c.
„	1106	8·372	Arable.
„	1107	1·069	Parish road.
„	1108	9·542	Arable & slopes.
„	1109	9·023	Arable.
„	1110	5·803	Arable.
„	1111	15·960	Arable.
„	1112	8·714	Arable.
„	1113	8·795	Arable.
„	1114	9·040	Arable & slope.
„	1115	9·877	Arable, road, & trees.
„	1116	2·314	Occupation road.
„	1117	1·014	Refusc.
„	1118	·560	Plantation.
„	1119	19·276	Arable & trees.
„	1120	1·219	Arable.
„	1121	·891	Plantation
„	1122	·997	Houses, garden, &c.
„	1123	13·431	Arable & trees.
„	1124	7·861	Arable.
„	1125	9·095	Arable.
„	1126	7·128	Arable & road.
„	1127	6·243	Arable & road.
„	1128	6·103	Arable.
„	1129	·517	Houses, garden, &c.
„	1130	·035	Housc, &c.
„	1131	8·759	Arable.
„	1132	8·841	Arable.
„	1133	9·590	Arable.
„	1134	1·578	Occupation road.
„	1135	·866	Braidfield, houses, garden, &c.
„	1136	9·537	Arable.
		11873·028	<i>Carried forward.</i>

No. of Sheet.	No. on Plan.	Area in Acres.	Description.
XXIII. 14.	1137	11873·028	<i>Brought forward.</i>
”	1138	6·378	Arable & slope.
”	1139	·201	Occupation road.
”	1140	4·625	Arable.
”	1141	6·168	Arable.
”	1142	4·303	Occupation road.
”	1143	10·280	Arable & slope.
”	1144	13·142	Arable.
”	1145	·131	Plantation & pool.
”	1146	1·823	Arable & slope.
”	1147	1·039	Cleddans, houses, garden, &c.
”	1148	5·050	Arable.
”	1149	·629	Arable.
”	1150	5·716	Arable.
”	1151	11·681	Arable & slope.
”	1152	11·748	Arable & slope.
”	1153	4·889	Parish road.
”	1154	·281	Pasture & slope.
”	1155	10·407	Arable.
”	1156	7·975	Arable.
”	1157	6·318	Arable.
”	1158	9·093	Arable & trees.
”	1159	6·665	Arable & trees.
”	1160	12·237	Arable.
”	1161	7·486	Arable.
”	1162	·499	Occupation road.
”	1163	·108	House, garden, &c.
”	1164	1·145	Arable & trees.
”	1165	8·848	Arable.
”	1166	·701	Occupation road.
”	1167	16·432	Pasture & trees.
”	1168	5·589	Arable.
”	1169	3·854	Houses, waste, road, &c.
”	1170	4·846	Arable.
”	1171	12·369	Arable.
”	1172	3·081	Arable & road.
”	1173	16·097	Arable.
”	1174	11·913	Arable.
”	1175	·571	Occupation road.
”	1176	9·219	Arable.
”	1177	3·607	Houses, waste, road, &c.
”	1178	17·237	Arable.
”	1179	·852	Pasture.
”	1180	11·279	Arable.
”	1181	10·031	Arable.
”	1182	7·796	Arable.
”	1183	7·920	Arable.
”	1184	·770	Houses, garden, &c.
”	1185	·479	Stackyard.
”	1186	·679	Arable.
”		·158	Occupation road.
		12177·373	<i>Carried forward.</i>

No. of Sheet.	No. on Plan.	Area in Acres.	Description.
XXIII. 14.	1187	12177·373	<i>Brought forward.</i>
"	1188	5·758	Arable.
"	1189	3·069	Parish road.
"	1190	5·242	Arable.
"	1191	5·468	Arable.
"	1192	9·755	Arable.
"	1193	6·312	Arable.
"	1194	5·221	Arable.
"	1195	5·635	Arable.
"	1196	6·849	Parish road.
"	1197	3·980	Arable.
"	1197	6·379	Arable.
"	1198	7·755	Arable.
"	1199	4·572	Arable.
"	1200	8·083	Arable.
"	1201	11·036	Arable.
"	1202	·207	Pool.
"	1203	·321	Old quarry.
"	1204	11·022	Arable & trees.
"	1205	14·098	Arable.
"	1206	3·800	Occupation road.
"	1207	·848	Houses, garden, &c.
"	1208	24·596	Arable & trees.
"	1209	10·747	Arable.
"	1210	6·967	Arable.
"	1211	11·574	Arable.
"	1212	10·136	Arable.
"	1213	14·313	Arable.
"	1214	8·488	Arable.
"	1215	14·901	Arable.
"	1216	6·244	Arable.
"	1217	·203	Houses, &c.
"	1218	2·790	Arable & trees.
"	1219	·637	Houses, gardens, &c.
"	1220	·302	Pasture.
"	1221	1·071	Houses, garden, &c.
"	1222	·284	Houses, garden, &c.
"	1223	8·234	Arable & trees.
"	1224	6·820	Arable.
"	1225	·366	Houses, gardens, &c.
"	1226	1·125	Houses, garden, &c.
"	1227	1·150	Arable.
"	1228	5·515	Arable & trees.
"	1229	9·923	Arable & trees.
"	1230	2·390	Parish road.
"	1231	18·515	Arable.
"	1232	15·645	Arable.
"	1233	17·706	Arable & trees.
"	1234	22·716	Arable.
"	1235	7·380	Arable.
"	1236	8·511	Arable.
		12542·032	<i>Carried forward.</i>

No. of Sheet.	No. on Plan.	Area in Acres.	Description.
		12542·032	<i>Brought forward.</i>
XXIII 14.	1237	11·076	Arable.
XXIII. 15.	1238	·168	Plantation.
XXVIII. 1.	1239	3·511	Pasture.
”	1240	4·898	Pasture.
”	1241	69·742	Rough pasture & waste.
”	1242	·182	Pond.
”	1243	11·594	Waste & ruins.
”	1244	·371	Houses, garden, &c.
”	1245	27·896	Arable & slope.
”	1246	16·388	Arable & slope.
”	1247	·429	Houses, &c. (South Boquhauran).
”	1248	6·766	Pasture & slopes.
XXVIII. 2	1249	·270	Occupation road.
”	1250	7·973	Arable.
”	1251	4·444	Pasture.
”	1252	·421	Arable.
”	1253	16·456	Arable.
”	1254	·196	House, garden, &c.
”	1255	9·098	Arable.
”	1256	10·299	Arable.
”	1257	1·457	Occupation road.
”	1258	6·514	Arable.
”	1259	2·500	Plantation.
”	1260	9·432	Arable.
”	1261	21·895	Arable.
”	1262	14·199	Arable.
”	1263	·428	Standalane, house, garden, &c.
”	1264	·562	Arable.
”	1265	·324	House, gardens, &c.
”	1266	2·922	Arable.
”	1267	13·474	Arable.
”	1268	17·083	Arable.
”	1269	6·945	Pasture, slopes, & towing path.
”	1270	19·348	Arable.
”	1271	1·609	Arable.
”	1272	16·766	Arable.
”	1273	8·080	Arable.
”	1274	4·362	Arable.
”	1275	5·448	Arable.
”	1276	14·415	Arable & trees.
”	1277	17·580	Arable.
”	1278	10·994	Arable.
”	1279	·065	Pasture.
”	1280	·175	Pasture & slope.
”	1281	20·139	Arable, slope, & trees.
”	1282	16·944	Arable.
”	1283	·915	Brickhouse, houses, garden, &c.
”	1284	·519	House & garden.
”	1285	·507	Occupation road.
”	1286	10·485	Arable.
		12990·296	<i>Carried forward.</i>

No. of Sheet.	No. on Plan.	Area in Acres.	Description.
XXVIII. 2.	1287	12990·296 3·876	<i>Brought forward.</i> Arable.
”	1288	·539	Whitcrook, houses, garden, &c.
”	1289	3·084	Arable & trees.
”	1290	15·184	Arable.
”	1291	1·412	Pasture & slopes.
”	1292	1·425	Pasture, slopes, &c.
”	1293	1·414	Canal (part of).
”	1294	2·425	Pasture & slope.
”	1295	2·004	Arable.
”	1296	23·432	Arable.
”	1297	·868	Pasture.
”	1298	·326	Curling pond.
”	1299	27·333	Arable.
”	1300	·307	Arable.
”	1301	11·897	Arable & slope
”	1302	6·585	Arable.
”	1303	1·620	Pasture & slopes.
”	1304	27·280	Arable, &c.
”	1305	·312	Houses, gardens, &c.
”	1306	1·410	Pasture, slopes, & trees.
”	1307	1·658	Pasture, slopes, & towing path.
”	1308	1·562	Canal (part of).
”	1309	·459	Pasture, &c.
”	1310	13·904	Arable & road.
”	1311	·996	Houses, garden, &c.
”	1312	21·955	Arable & trees.
”	1313	8·385	Arable.
”	1314	12·052	Arable.
”	1315	15·034	Arable.
”	1316	16·556	Arable.
”	1317	·109	Pasture & half of burn.
”	1318	24·528	Arable & half of burn.
”	1319	3·299	Foreshore of tidal water.
”	1320	46·240	Arable, trees, &c.
”	1321	13·089	Arable.
”	1322	18·601	Arable, road, & trees.
XXVIII. 6	1323	·446	Occupation road.
”	1324	·593	Parish road.
”	1325	5·447	Arable, trees, & half of burn.
”	1326	1·498	Houses, gardens, &c.
”	1327	26·962	Arable, half of Yoker Burn, &c.
”	1328	2·081	Arable.
”	1329	2·303	Arable & half of Yoker Burn.
”	1330	·676	Houses, gardens, &c.)
”	1331	·768	Houses, gardens, &c.)
”	1332	·181	Houses, garden, &c.)
”	1333	1·960	Arable & half of Yoker Burn.
		13364·371	

RECAPITULATION.

Area in Acres.	12411·240	Land.
	89·768	Public Roads.
	52·663	Public Railways.
	309·953	Foreshore of Tidal Water.
	257·760	Tidal Water.
	242·987	Water.
13364·371	Total Area of the Parish of Old Kilpatrick, in the County of Dumbarton.	

INDEX TO PLACES

IN THE

PARISH OF OLD KILPATRICK.

COUNTY OF DUMBARTON.

Name of Place.	No. of Sheet,		Descriptive Remarks.
	6 inch scale.	25°344 in. scale.	
Auchingree Burn	XIX.	13	
Auldmurroch Burn.	”	14	
Auchentorlie Burn.	XXII.	7	
Auchentorlie House	”	11	
Auchentorlie	”	12	A farmsteading.
Auchentorlie Cottage.	”	12	
Adam's Well.	XXIII.	5	
Auchentoshan.	”	9	A farm house & offices.
Auchinleck.	”	10	A farmsteading.
Auchentoshan Distillery.	”	13	
Auchentoshan House.	”	13	
Balfour's Craig	XIX.	13	
Black Linn.	XXII.	4	A waterfall.
Brown Hill.	”	4	
Black Burn.	”	4	
Barnhill	”	7	A mansion house, &c.
Barwood Hill.	”	7	
Boglairoch	”	8	A hollow.
Bow Linn	”	8	
Bell's Monument	”	11	
Bowling	”	12	A village.
Bowling Harbour	”	12	
Bowling T. P.	”	12	
Berry Bank.	XXIII.	1	A steep bank.
Burnellans	”	1	A burn.
Birny Hills.	”	2	
Black Loch.	”	2	
Blackmailing.	”	9	House & offices.
Burnbrae.	”	9	Farm house & offices.
Beetlehill.	”	10	Old dwelling houses.
Braidfield.	”	14	A farmsteading.
Brickhouse.	XXVIII.	2	Farm house & offices.
Craigherstan	XIX.	13	A rocky eminence.
Craigbanzeoch.	”	14	Rocks.
Cairn of Fyn Loch.	XXII	4	
Cotton Mill (Ruin).	”	7	
Corn Mill.	”	7	
Craigunnock	”	7	A rocky eminence.

Name of Place.	No. of Sheet.		Descriptive Remarks
	6 inch scale.	25·344 in. scale.	
Craigarestie.	XXII.	8	Rocks.
Canal House	”	12	
Church.	”	12	
Chapel Hill.	”	12	
Craighirst.	XXIII.	1	A hill of a ridgelike shape.
Cochno Loch	”	2	
Cairnhowit.	”	2	A standing stone.
Cochno Hill.	”	5	
Cochnohill.	”	5	A farm house, &c.
Cochno Burn.	”	6	
Cochno.	”	6	A mansion house.
Craigleith.	”	9	A house.
Carleith	”	9	A farm house & offices.
Cotton Mill.	”	9	
Cotton Mill.	”	10	
Cotton Mill.	”	10	
Church (Quoad Sacra).	”	10	
Craigs.	”	10	Rocky ground.
Cowbreggan.	”	10	Site of farmsteading.
Cleddans.	”	14	
Cleddans Burn	”	15	
Duncomb.	XIX.	13	A hill.
Dennistoun's Craig.	”	13	
Darnycaip	XXII.	4	A hill.
Dumbuck House	”	6	
Dumbar	”	7	
Dumbowie	”	7	A hill.
Dumbuck.	”	7	A hill.
Dumbuck.	”	11	A farmsteading.
Dumbartonshire Junction } Railway }	”	11	
Dunglass Castle.	”	11	
Donald's Quay	”	12	
Dunerbuck.	”	12	A farmsteading.
Drums.	”	12	House & offices.
Dirty Lowan	XXIII.	1	A small hill.
Dunellan.	”	2	A small hill.
Dalnotter Burn	”	9	
Duntocher House	”	10	
Duntocher	”	10	A village.
Dalnotter House.	”	13	
Dalnotterhill	”	13	A farmsteading.
Dalnotter Mill (Whiting).	”	13	
Duntocher Burn.	”	13	
Dalmuir	”	13	A farmsteading.
Dalmuir	”	13	A village.
Dalmuir House	”	13	
Dalmuir Shore.	XXVIII.	1	Waste ground.
Erskine Ferry.	XXII.	16	

Name of Place.	No. of Sheet.		Descriptive Remarks.
	6 inch scale.	25·344 in. scale.	
East Muirhouses.	XXIII.	6	A farm house & steading.
Edinbarnet	„	6	A mansion house & offices.
Easter Duntiglenan	„	10	A farm house & offices.
East Kilbowie.	„	14	A farmsteading.
East Barns of Clyde	XXVIII.	6	A farm house & steading.
Fyn Loch.	XXII.	4	
Fynloch Hill.	„	4	
Friskyhall	„	12	A house, &c.
Ferrydyke	„	12	Houses, &c.
F. C. School	XXIII.	9	
Faifley.	„	10	A farm house.
Forge	„	10	
Faifley.	„	10	A village.
Forge	„	10	
Free Church	„	10	
Free Church	„	13	
Forth & Clyde Canal.	„	13	
Forth & Cart Junction) Canal)	XXVIII.	2	
Gruggies Burn	XXII.	6	
Greenland	„	7	A farmsteading.
Glenarbuck.	„	8	A glen.
Glenarbuck House.	„	12	
Gavinburn.	„	12	A farmsteading.
Glasgow, Dumbarton, &) Helensburgh Railway.)	„	12	
Greenside.	XXIII.	5	Pasture land.
Greenside Burn.	„	5	
Grey Mare's Tail	„	6	A waterfall.
Gowkstone (Ruins).	„	9	
Golden Hill.	„	10	
Gas Works.	„	14	
Hunters Burn.	XXII.	6	
High Mains.	„	6	A farmsteading
Hill of Dun.	„	8	
Haw Craig.	„	8	
Hanging Stone	XXIII.	2	
Hole Cottage.	„	9	
Hardgate.	„	10	A village.
Inn.	XXII.	12	
Jaw Burn.	XXIII.	2 & 6	
Kilpatrick Hills.	XXII.	3	
Kilpatrick Braes.	„	12	
Kilbowie.	XXIII.	14	A farmsteading

Name of Place.	No. of Sheet.		Descriptive Remarks.
	6 inch scale.	25-344 in. scale.	
Lang Craig.	XXII.	3	
Little Duncomb.	"	4	A hill.
Loch Humphrey.	"	4	
Low Mains.	"	6	A farmsteading.
Littlemill Distillery	"	11	
Light House	"	12	
Low Dalnotter	"	16	An old farmsteading
Long Knowe	XXIII.	2	A hill.
Loch Humphrey Burn	"	5	
Lady's Linn.	"	6	
Lusset Cottage	"	9	
Lusset Glen.	"	9	
Lock-up.	"	10	
Meikle Longveggan	XIX.	13	A small hill.
Middleton	XXII.	7	A farmsteading.
Milton Burn	"	7	
Mattockhill.	"	7	An old farmsteading
Milton.	"	7	A village.
Milton House.	"	7	
Milton Island.	"	11	
Manse.	"	12	
Middle Duncomb	XXIII.	1	A hill.
Maidens Paps.	"	6	Two small hills.
Mount Pleasant.	"	9	A farm house & steading.
Manse.	"	9	
Mosswallow.	"	10	A dwelling house.
Manse.	"	10	
Manse.	"	10	
Manse.	"	10	
Manse.	"	13	
Mountblow.	"	13	A mansion house.
Milton.	"	14	A farmsteading.
Milton Douglas.	"	14	A farmsteading.
Netherclose.	"	9	Site of dwelling house.
North Dalnotter.	"	9	A farm house & offices.
New Street.	"	10	
North West Boquhanran ..	"	13	A farmsteading.
North East Boquhanran. .	"	14	A farmsteading.
North Kilbowie.	"	14	A farmsteading.
North East Kilbowie or } Knappers.	"	14	{ A farmsteading.
Overton Burn.	XXII.	3	
Overton	"	3	A farm house & steading.
Old House of Colquhoun ..	"	7	An old farmsteading.
Old Kilpatrick.	"	12	A village.
Old Street	XXIII.	10	
Ocean Field.	"	13	An arable field.
Old Paper Mill.	"	13	

Name of Place.	No. of Sheet.		Descriptive Remarks.
	6 inch scale.	25-344 in. scale.	
Old Paper Mill	XXIII.	13	
Print Works	XXII.	7	
Powerloom Factory (Cotton)	XXIII.	10	
Queen's Seat	XIX.	13	A small hill.
Reservoir.	"	14	
Raven's Craig.	XXII.	7	
Rigangower.	"	7	Hilly ground.
Rhymer's Cave	"	7	
Red Lion Inn.	"	12	
Robin Law Cairn	XXIII.	5	
Redmoss Dam.	"	5	
Remains of the Wall of) Antoninus Pius }	"	9	
Roman Bridge.	"	10	
Spardie Linn	XXII.	7	
Sheep Hill.	"	7	
School.	"	7	
School.	"	12	
Station (Railway).	"	12	
Saw Mill.	"	12	
School.	XXIII.	9	
Sandyford	"	9	Site of dwelling houses.
Station (Remains of).	"	10	
St. Mary's R. C. Chapel.	"	10	
School.	"	10	
Spoutgreen.	"	13	A cottage.
Station (Railway).	"	13	
South Boquhanran.	XXVIII.	1	A farm house & offices.
Standalane.	"	2	A house.
Tom's Seat.	XXII.	7	A small hill.
Temple.	"	11	A house.
Tomb.	"	12	
The Slacks.	XXIII.	5	Rocks.
U. P. Church.	"	9	
U. P. Church.	"	10	
U. P. Church.	"	10	
Wallace's Cave	XXII.	7	
Windyedge.	XXIII.	2	Rocks.
Woodie Craigs.	"	2	
West Muirhouses	"	6	A farm house & steading.
Wester Duntiglenan.	"	9	A farm house & offices.
Wester Cochno	"	10	A farm house & steading.
Whitehill.	"	10	A farm house.

Name of Place.	No. of Sheet.		Descriptive Remarks.
	6 inch scale.	25·344 in. scale.	
Waulkmill.	XXIII.	10	A dwelling house.
William Street	”	10	
Watchhills.	”	10	A dwelling house.
Whitecrook.	XXVIII.	2	A cottage & offices.
West Barns of Clyde.	”	2	A farm house & offices.
Yoker.	”	6	A village.
Yoker Burn.	”	6	

AGENTS FOR THE SALE

OF THE

ORDNANCE PLANS

ENGLAND.

LONDON.	Mr. E. Bumpus, 6, Holborn Bars, E.C.
	Mr. J. Arrowsmith, 10, Soho Square, W.
	Messrs. Letts, Son, & Co., 8, Royal Exchange, E.C.
	Messrs. Longman & Co., Paternoster Row, E.C.
	Mr. E. Stanford, 6, Charing Cross, S.W.
	Messrs. Vacher & Son, 29, Parliament Street, S.W.
	Messrs. Williams & Norgate, 14, Henrietta Street, Covent Garden.
	Messrs. G. Philip & Son, 32, Fleet Street, E.C.; & L'pool.
	Mr. J. Wyld, Charing Cross.
	Dr. J. J. Whitty, C.E., 35, Parliament Street, S.W.
APPLEBY.	Mr. J. Whitehead.
ALNWICK.	Mr. M. Smith.
BRADFORD.	Mr. Henry Gaskarth, Westgate.
BATH.	Messrs. Sims & Son.
BIRMINGHAM.	Mr. H. Wright (late Napper & Wright).
BEVERLEY.	Mr. John Kemp.
BOLTON.	Mr. H. Bradbury.
BRISTOL.	Mr. John Lavars.
BISHOP AUCKLAND	Mr. M. Braithwaite.
BARNARD CASTLE.	Messrs. J. & R. W. Atkinson
CLEVELAND, York- shire.	Mr. George Dixon.
CARDIFF.	Mr. Hugh Bird.
CARLISLE.	Messrs. Thurnam & Sons.
COVENTRY.	Mr. Edward Wright.
CHELMSFORD.	Mr. Thomas B. Arthy.
COCKERMOUTH. ..	Mrs. M. Bailey.
DARLINGTON.	Mr. H. Penney.
DURHAM.	Mr. George Andrews
DOVER.	Mr. M. C. & F. Batcheller.
DEVONPORT.	Mr. S. W. Hearle.
FAREHAM.	Mr. George Sutton.
GLOUCESTER.	Messrs. G. J. Wait & Co.
GREAT AYTON, nr. Stokesley, York- shire.	Mr. G. Dixon.
HARTLEPOOL.	Messrs. Pearson & Co.
HUDDERSFIELD. ..	Mr. A. L. Peace.
HULL.	Mr. J. W. Leng.
KIRKBY LONSDALE	Mr. R. Morphet.
KENDAL.	Mr. T. Atkinson.
KESWICK.	Mr. James Mayo.
LIVERPOOL.	Messrs. Philip, Son, & Nephew, 49 & 51, South Castle St.
	Messrs. Webb & Hunt.
	Mr. J. R. Isaac.

AGENTS, ENGLAND—CONTINUED.

LEEDS	Mr. J. Smith.
LONGTON	Mr. F. S. Wright
LONGPORT, Staff...	Mr. Evans.
MARYPORT	Mr. John Adair.
MALTON	Mr. H. Smithson.
MANCHESTER	{ Mr. E. Slater.
	{ Mr. W. T. Hansbrow, 111, Bury New Road.
NORTH SHIELDS ..	Messrs. Phillipson & Hare.
NORWICH	Mr. H. Pigg.
NEWCASTLE.....	Mr. R. Turner.
NOTTINGHAM	Mr. R. Sutton.
OLDHAM	Mr. John Hirst.
OXFORD	Messrs. Spiers & Son.
PENRITH.....	Mr. B. T. Sweeten.
PORTSMOUTH	Mr. W. H. Charpentier
PLYMOUTH	Mr. J. Land.
PRESTON	Mr. R. Veevers.
READING.....	Mr. G. Lovejoy.
ROCHDALE	Mr. E. Wrigley.
RICHMOND, York-	{ Mr. J. Bell.
shire.....	
RIPON	Messrs. Johnston & Co.
SCARBOROUGH....	Mr. S. W. Theakstone.
SETTLE	Mr. J. Wildman.
SHEFFIELD.....	Mr. H. Pawson.
SWANSEA.....	Mr. E. Pearce.
STOCKTON-ON-TEES	Messrs. Jennett & Co.
SOUTHAMPTON ..	{ Messrs. Forbes & Bennet
	{ Mr. W. Sharland.
SUNDERLAND	Mr. W. H. Hills.
TORQUAY.....	Mr. W. T. Fisher.
THIRSK	Mr. W. Bransby.
ULVERSTON.....	Mr. Soulby.
WAKEFIELD	Messrs. Hicks & Allen.
WIGAN	Mr. S. G. Bueknall.
WHITEHAVEN....	Messrs. Callender & Dixon.
WINDERMERE....	Mr. J. Garnett.
WORCESTER.....	Mr. J. R. Mister.
WOLSINGHAM	Mr. J. Chapman, Postmaster, &c.
YORK	{ Mr. J. Glaisby.
	{ Mr. J. Sampson.

SCOTLAND.


EDINBURGH	{ Messrs. Johnston, 4, St. Andrew Square.
	{ Messrs. Black, North Bridge.
	{ Mr. T. C. Jack, Princes Street.
AYR.....	Mr. John Dick.
ABERDEEN	Messrs. Keith & Gibb.
AIRDRIE, Lanarksh	Mr. Thomas Forsyth.
ANNAN,	Mr. William Cuthbertson.
BATHGATE	Mr. J. Johnston.
BERWICK-UPON-	{ Mr. A. Henderson.
TWEED	
CUPAR.....	Mr. S. Robinson.
DUMFRIES	Mr. Sinclair.

AGENTS, SCOTLAND—CONTINUED

DUNFERMLINE ..	Messrs. Miller & Son.
DUNSE	Mr. George Johnston.
DUNDEE	Mr. C. D. Chalmers.
DUMBARTON	Mr. J. Irving.
FORFAR	Mr. W. Shepperd.
GLASGOW	{ Messrs. J. Smith & Son. Messrs. J. Lumsden & Son.
HADDINGTON	Mr. J. Millen.
HAWICK	Mr. William Syme.
JEDBURGH	Messrs. A. & W. Easton.
KIRKCALDY.....	Mr. J. J. Wilson.
KIRKCUDBRIGHT..	Mr. J. Nicholson.
KINROSS	
KELSO	Mr. J. H. Rutherford.
LINLITHGOW	Mr. A. Waldie.
MONTROSE	Mr. Geo. Walker, High Street.
MOFFAT	Mr. William Muir.
NEWTON STEWART	Miss A. Watson.
PEEBLES	Mr. R. Stirling.
PAISLEY	Mr. William McIntyre.
PERTH.....	{ Mrs. M. Paton. Messrs. MacDonald & MacCallum, 30, George Street.
SELKIRK	Mr. G. Lewis.
STIRLING.....	Mr. Robert S. Shearer.
WISHAW, Lanark- shire.....	} Mr. W. Campbell.

IRELAND.

DUBLIN	{ Messrs. Hodges & Smith, Grafton Street. Messrs. Brassington & Gale, 6, Bachelor's Walk. Dr. J. J. Whitty, C.E.; and at London. Messrs. Thom & Son, 87 & 88, Abbey Street.
ARMAGH	Mr. John McWatters.
ATHLONE.....	Mr. James Martin.
BELFAST	Mr. James Magill.
CORK	Mr. Francis Guy.
CARLOW	Mr. Thomas Edwards.
CAVAN.....	Mr. John Fegan.
CLONMELL	Mr. James O'Neill.
DROGHEDA	Mr. Michael Daly.
ENNISKILLEN	Mr. William Trimble.
GALWAY	Mr. Thomas Croker.
KILKENNY	Mr. William Nicholson.
LONDONDERRY ..	Mr. Hempton.
MALLOW	Mr. Joseph Johns.
MULLINGAR	Mr. Sampson Wallis.
NEWRY	Mr. Robert Greer.
OMAGH	Mr. John Nelis.
WATERFORD	Mr. Thomas S. Harvey.
WEXFORD	Mr. F. S. Davis.





ORDNANCE SURVEY OF SCOTLAND.

BOOK OF REFERENCE TO THE PLAN

OF THE

PARISH OF KILSPINDIE,

IN THE

COUNTY OF PERTH,


CONTAINING 6258·290 ACRES.

COLONEL SIR HENRY JAMES, R.E., F.R.S., F.G.S., &c.
SUPERINTENDENT OF THE ORDNANCE SURVEY.

PRINTED AT THE ORDNANCE SURVEY OFFICE, SOUTHAMPTON.

1863.

Price One Shilling.



nd,
one

area

ided

ains
ence
ans,

ales

W

T

T

or

ient

C.F.

T.C.

S.W.

Def.

T.S.

Where a change occurs

part at which the change takes place.

the



EXPLANATORY REMARKS.

The Scale of the Parish Plans is the 1-2500th of the actual length on the ground, and is equal to 25·344 inches to a mile, which is very approximately equal to one square inch to one acre, the square of 1·0018 inch being equal to one acre.

The length of each sheet is one and a-half miles, and the width one mile, the area of each sheet is therefore 960 acres.

Each enclosure has a reference number to the area which is given in this Book.

The Braces [] on the plans are to indicate that the spaces so braced are included under the same reference number.

The Altitudes in feet above the Mean Level of the Sea are written thus —31·4.

The Scale of the Plans of the County is 6 inches to a mile, and each sheet contains the same area as 16 sheets of the Parish Plans. There is, therefore, a double reference number to each sheet as VI. 9., the Roman Numerals referring to the County Plans, the Arabic Figures to the Parish Plans.

The following are the characters employed on the Ordnance Plans on the Scales of 1·2500 and 6 inches to a mile:—

County Names	C		Hundreds or Wards	W
Parishes	P		Townships	T
Extra Parochial	E		Division of Townships	T

Antiquities		{	ROMAN	
		{	Druidical or Saxon	
		{	Norman or Subsequent	

The descriptions of the boundaries are shown by the following initials:—

Centre of Stream	C.S.		Centre of Fence	C.F.
Centre of Road	C.R.		Top of Cop	T.C.
Side of Stream or Drain . . .	S.S. or S.D.		Centre of Wall	C.W.
Root of Hedge	R.H.		Defaced	Def.
Face of Wall	F.W.		Track of Stream	T.S.
Undefined				Und.

Where a change occurs in the boundaries, the symbol [o—o] is used to show the part at which the change takes place.

TABLE

FOR CONVERTING DECIMAL PARTS OF AN ACRE INTO ROODS AND PERCHES.

Perches.	0 Rood.	1 Rood.	2 Roods.	3 Roods.	Perches.	0 Rood.	1 Rood.	2 Roods.	3 Roods.
0	·000	·250	·500	·750	21	·131	·381	·631	·881
1	·006	·256	·506	·756	22	·137	·387	·637	·887
2	·012	·262	·512	·762	23	·144	·394	·644	·894
3	·019	·269	·519	·769	24	·150	·400	·650	·900
4	·025	·275	·525	·775	25	·156	·406	·656	·906
5	·031	·281	·531	·781	26	·162	·412	·662	·912
6	·037	·287	·537	·787	27	·169	·419	·669	·919
7	·044	·294	·544	·794	28	·175	·425	·675	·925
8	·050	·300	·550	·800	29	·181	·431	·681	·931
9	·056	·306	·556	·806	30	·187	·437	·687	·937
10	·062	·312	·562	·812	31	·194	·444	·694	·944
11	·069	·319	·569	·819	32	·200	·450	·700	·950
12	·075	·325	·575	·825	33	·206	·456	·706	·956
13	·081	·331	·581	·831	34	·212	·462	·712	·962
14	·087	·337	·587	·837	35	·219	·469	·719	·969
15	·094	·344	·594	·844	36	·225	·475	·725	·975
16	·100	·350	·600	·850	37	·231	·481	·731	·981
17	·106	·356	·606	·856	38	·237	·487	·737	·987
18	·112	·362	·612	·862	39	·244	·494	·744	·994
19	·119	·369	·619	·869	40	·250	·500	·750	1·000
20	·125	·375	·625	·875					

N.B.—To convert Decimal Fractions of an Acre into Roods and Perches, multiply the decimal first by 4 and then by 40, preserving the same number of decimals in the product.

Examples—

	Acres.	Acres.
	633·357	527·013
	4	4
	-----	-----
	1·428	·052
	40	40
	-----	-----
A. R. P.	17·120	2·080
633 1 17		527 0 2

PARISH OF KILSPINDIE,

IN THE

COUNTY OF PERTH.

No. on Plan.	Area in Acres.	Description.	No. on Plan.	Area in Acres.	Description.
1	·385	Arable.		494·686	<i>Brought forward.</i>
2	22·865	Arable & road.	33	23·805	Arable & furze.
3	16·301	Arable.	34	·209	House & garden.
4	31·576	Arable.	35	39·964	Arable & rough pasture.
5	18·228	Arable.	36	39·366	Arable, rough pasture, furze, & road.
6	21·968	Arable.			
7	10·460	Arable & road.	37	·140	House, garden, yard, &c.
8	35·572	Arable, roads, rough pasture, & pond.	38	18·159	Arable.
9	·106	Arable.	39	·388	House, garden, &c.
10	37·067	Arable.	40	·138	House, garden, &c.
11	·270	Arable.	41	8·885	Rough pasture, furze, & footpath.
12	2·191	Houses, garden, yard, arable, rough pasture &c.	42	2·801	Rough pasture, furze, & footpath.
13	·125	Mill dam.	43	·453	House, garden, & footpath.
14	·239	House & garden.			
15	44·302	Arable, rough pasture, & road.	44	24·958	Arable & footpath.
16	41·633	Heathy pasture, furze, quarries, &c.	45	·151	House, garden, &c.
17	24·249	Arable.	46	2·694	Houses, gardens, yard, road, slope, &c.
18	17·988	Arable, rough pasture, & road.	47	·208	Mill dam.
19	27·213	Arable.	48	1·366	Private road.
20	·320	Wood.	49	92·592	Arable, rough pasture, furze, & slope.
21	18·464	Arable.	50	49·607	Arable.
22	3·272	Private road.	51	64·873	Wood & furze.
23	24·542	Arable.	52	38·820	Rough pasture, furze, old quarry, &c.
24	2·471	Houses, garden, yard, road, &c.	53	·278	Houses, yard, &c.
25	·593	Private road.	54	24·925	Arable, rough pasture, furze, & footpath.
26	4·013	Arable, houses, & gravel pit.	55	10·937	Arable.
27	29·124	Arable & rough pasture.	56	3·173	Arable.
28	3·534	Arable.	57	1·683	Wood.
29	·761	Quarry.	58	6·178	Arable, &c.
30	54·617	Arable & footpath.	59	1·573	Arable.
31	·186	Arable.	60	11·401	Rough pasture, furze, & marsh.
32	·051	Arable.	61	4·748	Arable & furze.
	494·686	<i>Carried forward.</i>		969·159	<i>Carried forward.</i>

PARISH OF KILSPINDIE.

No. on Plan.	Area in Acres.	Description.	No. on Plan.	Area in Acres.	Description.
62	969·159 ·428	<i>Brought forward.</i> House, garden, arable, &c.	102	1495·288 19·132	<i>Brought forward.</i> Arable, rough pasture, &c.
63	6·594	Rough pasture, arable, & footpath.	103	4·642	Arable.
64	9·278	Arable, rough pasture, & footpath.	104	10·925	Arable, pond, &c.
65	4·382	Wood & footpath.	105	3·604	Arable.
66	7·844	Arable.	106	·065	Houses, &c.
67	10·891	Arable.	107	5·762	Arable & rough pasture.
68	14·832	Wood & road.	108	·151	Garden.
69	1·530	Rough pasture.	109	98·253	Arable, rough pasture, pond, quarry, roads, &c.
70	·653	Rough pasture.	110	·095	Mill dam.
71	8·602	Arable.	111	·422	Houses, garden, yard, &c.
72	1·782	Wood.	112	54·005	Arable, rough pasture, & road.
73	16·091	Rough pasture and marsh.	113	·202	Wood.
74	2·951	Wood.	114	·226	Wood.
75	·347	Arable & road.	115	99·121	Arable, roads, & rough pasture.
76	2·228	Wood.	116	·918	Houses, garden, yard, wood, &c.
77	2·444	Arable.	117	·538	Wood.
78	1·827	Arable.	118	·310	Wood.
79	12·589	Arable & rough pasture.	119	1·529	Wood.
80	4·619	Arable.	120	2·424	Rough pasture.
81	1·184	Wood.	121	14·496	Arable.
82	8·187	Arable & road.	122	12·692	Arable & rough pasture.
83	4·161	Arable.	123	15·430	Arable & rough pasture.
84	4·727	Arable & footpath.	124	58·482	Heathy pasture, furze, marsh, &c.
85	·579	Houses, garden, arable, &c.	125	·402	Wood.
86	2·028	Arable & rough pasture.	126	·547	Wood.
87	·350	Curling pond, &c.	127	·518	Wood.
88	·367	House & rough pasture.	128	·276	Wood.
89	1·825	Arable.	129	·110	Wood.
90	·126	Mill dam.	130	·421	Wood.
91	2·114	Arable.	131	84·871	Arable, roads, rough pasture, &c.
92	2·329	Arable.	132	·264	Wood.
93	·216	Mill dam.	133	1·168	Houses, garden, yard, road, &c.
94	64·665	Heathy & rough pas- ture, furze, marsh, &c.	134	·516	House, garden, &c.
95	20·851	Wood.	135	·278	Mill dam.
96	253·117	Heathy & rough pas- ture, furze, marsh, &c.	136	·452	Arable, furze, &c.
97	2·735	Wood, &c.	137	5·276	Wood, &c.
98	10·977	Statute labor road.	138	10·397	Arable, road, &c.
99	20·781	Wood, &c.	139	·239	Wood.
100	4·362	Rough pasture & furze	140	1·807	Wood.
101	10·536	Arable, rough pasture, & furze.	141	4·801	Arable, &c.
	1495·288	<i>Carried forward.</i>		2011·055	<i>Carried forward.</i>

PARISH OF KILSPINDIE.

No. on Plan.	Area in Acres.	Description.	No. on Plan.	Area in Acres.	Description.
	2011·055	<i>Brought forward.</i>		2889·615	<i>Brought forward.</i>
142	7·099	Houses, garden, yards, ornamental ground, &c.	178	8·685	Arable.
			179	3·547	Arable.
			180	7·162	Arable.
143	6·961	Arable, &c.	181	1·283	Rough pasture.
144	1·762	Arable, wood, &c.	182	768·081	Rough & heathy pasture, furze, marsh, roads, &c.
145	3·572	Arable.			
146	3·074	Garden, house, &c.			
147	·601	Private road.	183	1·007	Arable.
148	·244	House, garden, &c.	184	5·554	Arable & rough pasture.
149	3·060	Arable.	185	·382	Rough pasture.
150	24·528	Wood, roads, &c.	186	·394	Wood.
151	·116	House & garden.	187	7·726	Arable.
152	1·519	Arable.	188	3·628	Arable.
153	·550	House, garden, yard, &c.	189	·408	Wood.
			190	3·946	Arable.
154	·421	Houses, garden, yard, &c.	191	·976	Wood & marsh.
			192	12·318	Arable & rough pasture.
155	30·094	Arable, old quarry, & footpath.	193	·180	Wood.
			194	·200	Wood.
156	·159	House & garden.	195	1·515	Wood.
157	11·346	Arable.	196	6·006	Arable & wood.
158	21·229	Arable.	197	59·607	Arable, rough pasture, wood, & road.
159	7·846	Arable & road.			
160	104·957	Rough pasture, furze, marsh, quarries, roads, &c.	198	·522	Wood.
			199	·762	Wood.
			200	1·146	Wood.
161	1·637	Houses, garden, yard, &c.	201	·201	Wood.
			202	3·204	Rough pasture & footpath.
162	175·137	Arable, rough pasture, roads, pond, &c.	203	·863	Houses, gardens, yard, &c.
163	·277	Houses, garden, &c.			
164	64·078	Arable, rough pasture, furze, &c.	204	72·183	Arable, rough pasture, & footpath.
165	27·046	Arable & furze.	205	34·251	Arable, rough pasture, & furze.
166	24·706	Arable, rough pasture, & furze.	206	·100	Mill dam.
167	18·195	Arable, furze, &c.	207	·134	Mill dam.
168	5·115	Arable & road.	208	1·792	Houses, gardens, yard, &c.
169	1·445	Houses, gardens, road, & arable.	209	2·431	Arable.
170	·147	Mill dam.	210	5·021	Arable, quarry, & furze.
171	32·527	Arable, rough pasture, roads, &c.	211	28·553	Arable & furze.
			212	33·640	Rough pasture & furze.
172	31·732	Arable & rough pasture.	213	32·518	Arable, rough pasture, furze, &c.
173	105·819	Rough & heathy pasture, furze, road, &c.	214	8·851	Statute labor road.
174	65·695	Wood.	215	1·004	Houses, garden, yard, &c.
175	52·509	Wood & road.			
176	43·275	Arable, road, & ruin.	216	·234	Mill dam.
177	·082	House & garden.			
	2889·615	<i>Carried forward.</i>		4009·630	<i>Carried forward.</i>

PARISH OF KILSPINDIE.

No. on Plan.	Area in Acres.	Description.	No. on Plan.	Area in Acres.	Description.
	4009·630	<i>Brought forward.</i>		4496·580	<i>Brought forward.</i>
217	·294	House, garden, and road.	256	11·688	Arable, road, &c.
218	10·829	Arable, furze, & foot-path.	257	3·289	Arable & road.
219	39·501	Arable & rough pasture.	258	1·246	Wood.
220	·869	Wood.	259	·771	Wood.
221	20·161	Arable.	260	2·902	Arable.
222	1·141	Wood.	261	·734	Wood.
223	·225	House, garden, &c.	262	1·876	Arable.
224	199·948	Arable, roads, rough pasture, &c.	263	26·296	Arable & roads.
225	1·014	Houses, garden, yard, &c.	264	·840	House, garden, grave-yard, & ruin.
226	·611	Wood.	265	·503	House, garden, &c.
227	12·431	Rough pasture, furze, &c.	266	2·706	Houses, gardens, yards, &c.
228	21·262	Arable & rough pasture.	267	·993	Arable.
229	7·068	Slope & rough pasture.	268	·556	Arable.
230	23·479	Arable, &c.	269	·183	Houses & arable.
231	·423	House, garden, yard, &c.	270	6·214	Houses, garden, &c.
232	·426	House, garden, &c.	271	·525	Houses, garden, &c.
233	·089	Mill dam.	272	1·133	Public roads.
234	3·594	Arable, dovecot, &c.	273	·911	Houses, yard, & arable.
235	·072	Houses, garden, &c.	274	1·528	House, garden, orchard, &c.
236	1·451	Arable, &c.	275	1·275	Houses, yard, stream, road, &c.
237	45·950	Arable, rough pasture, gravel pit, &c.	276	3·070	Arable.
238	4·557	Arable, &c.	277	·184	Mill dam.
239	·988	Houses, garden, &c.	278	5·971	Arable & road.
240	·244	Houses, garden, &c.	279	22·246	Arable & road.
241	·685	Orchard.	280	3·253	Wood.
242	·380	Houses, garden, arable, & road.	281	11·530	Arable.
243	·671	Houses, yard, & road.	282	9·853	Arable.
244	1·478	Arable, &c.	283	1·858	Garden.
245	·063	Mill dam.	284	6·359	Houses, ornamental ground, orchard, &c.
246	·353	Church, graveyard, &c.	285	4·743	Arable.
247	·103	Mill dam.	286	·411	Arable.
248	1·774	Houses, gardens, yard, arable, &c.	287	·910	Arable, &c.
249	·409	House, garden, yard, &c.	288	7·605	Wood, road, &c.
250	1·188	Arable.	289	33·417	Arable, road, slope, & furze.
251	78·522	Arable, rough pasture, &c.	290	38·918	Arable.
252	3·776	Arable.	291	4·938	Arable.
253	·281	Mill dam.	292	2·800	Wood, gravel pit, and slope.
254	·493	Wood.	293	·529	Houses, garden, yard, slope, &c.
255	·147	House, garden, &c.	294	1·356	Statute labor road.
	4496·580	<i>Carried forward.</i>	295	28·300	Arable, wood, &c.
			296	77·223	Arable & road.
				4828·223	<i>Carried forward.</i>

No. on Plan.	Area in Acres.	Description.	No. on Plan.	Area in Acres.	Description.
	4828·223	<i>Brought forward.</i>		5170·788	<i>Brought forward.</i>
297	1·891	Private road, wood, &c.	336	28·172	Arable, road, rough pasture, &c.
298	4·491	Arable & rough pasture.	337	12·234	Arable, road, &c.
299	·227	House, garden, &c.	338	14·732	Arable, &c.
300	5·093	Wood.	339	52·090	Arable, road, rough pasture, &c.
301	·532	House, garden, yard, &c.	340	·108	House & garden.
302	3·944	Arable.	341	·252	Road.
303	·264	House, garden, & road.	342	11·209	Arable.
304	33·856	Arable & rough pasture.	343	·891	Houses, garden, yard, & road.
305	·351	House, garden, road, &c.	344	·080	House & garden.
306	4·117	Arable.	345	·480	Wood.
307	·613	Road.	346	·561	Wood.
308	14·323	Arable & rough pasture.	347	·447	Wood.
309	20·336	Arable.	347 ^a	·118	Arable.
310	89·729	Heathy pasture, furze, & ponds.	348	·206	Wood.
311	16·313	Arable.	349	60·575	Arable.
312	24·548	Arable.	350	·206	Wood.
313	34·913	Arable.	351	·812	Wood & rough pasture.
314	6·847	Arable.	352	·780	Wood.
315	3·998	Heathy pasture.	353	10·298	Statute labor road.
316	5·185	Arable.	354	1·872	Arable.
317	·333	House, garden, &c.	355	·960	Wood & rough pasture.
318	·467	Statute labor road.	356	4·699	Wood.
319	6·752	Arable.	357	·418	Wood & rough pasture.
320	·104	Mill dam.	358	·629	Wood.
321	·292	Arable & garden.	359	·196	Wood.
322	·356	Wood.	360	5·159	Wood, &c.
323	·240	Furze.	361	16·680	Arable, quarry, & garden.
324	·157	House & garden.	362	2·604	Wood.
325	1·265	House, garden, yard, wood, road, &c.	363	·555	Wood.
326	·691	Houses, garden, yard, &c.	364	·217	House, road, &c.
327	9·111	Arable.	365	1·335	Wood & road.
328	13·341	Arable, &c.	366	·489	House, garden, wood, road, &c.
329	14·142	Arable, road, rough pasture, &c.	367	18·732	Wood.
330	20·451	Arable, rough pasture, &c.	368	·319	Wood.
331	·420	Mill dam.	369	·474	Wood.
332	2·063	House, garden, yard, road, &c.	370	·579	Wood.
333	·531	House, garden, yard, road, &c.	371	·924	Wood.
334	·155	Mill dam.	372	·282	Wood.
335	·123	House, arable, &c.	373	·601	Wood.
			374	12·062	Rough pasture & furze.
			375	42·746	Arable, &c.
			376	·370	Houses, garden, &c.
			377	·288	Private road.
			378	·307	House, garden, yard, &c.
	5170·788	<i>Carried forward.</i>		5478·536	<i>Carried forward.</i>

PARISH OF KILSPINDIE.

No. on Plan.	Area in Acres.	Description.	No. on Plan.	Area in Acres.	Description.
	5478·536	<i>Brought forward.</i>		5959·738	<i>Brought forward.</i>
379	6·172	Arable, &c.	396	5·511	Arable.
380	·963	House, yard, arable, &c.	397	43·044	Arable.
381	49·767	Arable, rough pasture, &c.	398	20·852	Arable, stream, & foot-path.
382	94·912	Rough pasture, furze, quarry, road, arable, &c.	399	·604	Statute labor road.
383	73·983	Arable & rough pasture.	400	·521	House & garden.
384	28·690	Arable & rough pasture.	401	·914	Houses, garden, &c.
385	·174	House, garden, & yard.	402	·292	Houses & garden.
386	·914	Arable.	403	·436	Houses, gardens, yards, stream, &c.
387	1·265	Wood.	404	4·562	Statute labor road.
388	35·443	Arable, &c.	405	49·660	Arable, rough pasture, &c.
389	37·404	Arable, road, &c.	406	·190	Mill dam.
390	21·181	Arable, roads, &c.	407	·189	House, yard, &c.
391	·104	Mill dam.	408	1·816	Houses, gardens, yard, &c.
392	2·619	Houses, gardens, yards, arable, &c.	409	4·599	Arable, rough pasture, &c.
393	82·968	Arable, rough pasture, old quarry, road, &c.	410	46·170	Arable, rough pasture, &c.
394	44·333	Arable.	411	·440	Statute labor road.
395	·310	Arable.	412	4·160	Arable.
			413	114·592	Arable & road.
	5959·738	<i>Carried forward.</i>		6258·290	

RECAPITULATION.

6215·896	Land.
38·688	Public roads.
3·706	Water.
6258·290	Total Area of the Parish of Kilspindie, in the County of Perth.

INDEX TO PLACES

IN THE

PARISH OF KILSPINDIE.

COUNTY OF PERTH.

Name of Place.	No. of Sheet.		Descriptive Remarks.
	6-inch scale.	25-344-inch scale.	
Annat Cottage	LXXXVII.	14	A neat dwelling house.
Arnbathie	LXXXVI.	16	A large farmsteading.
Balmyre	LXXXVII.	13	A farmsteading.
Blackbank	„	9	A large farmsteading.
Boglebee	LXXXVI.	15	A small farmsteading.
Bowhouse	„	8	A large farmsteading.
Craiglochie	XCVIII.	4	A small farmsteading.
Craiglochie Cottage	XCIX.	1	
Craigneib	LXXXVI.	12	A cot house.
Dalreichmoor	„	12	Several cotters' houses
Easthill	XCVIII.	3	A cottage.
Eliza's Temple	LXXXVII.	10	A summer house.
Evelick	„	13	A farmsteading.
Evelick Castle	„	13	Remains of the ancient Castle of Evelick.
Fingask Castle	„	10	
Gasconhall	„	13	A good farmsteading.
Goddens	XCVIII.	4	A large farmsteading.
Goddens Mill (corn)	„	4	
Goddens Smithy	„	4	
Hillside	LXXXVI.	15	A small farmsteading.
Kilspindie	LXXXVII.	13	A small village.
Ladywell	„	9	A small farmsteading.
Mill of Montague	LXXXVI.	12	A small farmsteading & corn [mill.
Montague	„	12	A large farmsteading.
Monumentrisk	XCVIII.	3	A cottage.
Muirend	„	3	A cottage.
Nether Durdie	XCIX.	1	A farmsteading.
New Mains of Fingask	LXXXVII.	9	A farmsteading.
North Lodge	„	10	

Name of Place.	No. of Sheet.		Descriptive Remarks.
	6-inch scale.	25·344-inch scale.	
Oliverburn	XCVIII.	4	A large farmsteading.
Over Durdie	XCIX.	1	A large farmsteading.
Over Fingask.....	LXXXVII.	10	A comfortable farmsteading.
Parkneuk	LXXXVI.	16	A cothouse.
Pitroddie	XCIX.	1	A small village.
Pitroddie Farm	„	1	A large farmsteading.
Rait	LXXXVII.	13	A small village.
Rait Church	„	14	The ruins of the ancient church of Rait.
Shanry	„	13	A large farmsteading.
Turfhills.....	LXXXVI.	16	A farmsteading.
Virginhall	XCVIII.	3	Cothouses.
Wetlands	LXXXVII.	13	A dwelling house.
Whitemyre.....	„	9	A small farmsteading.



ORDNANCE SURVEY OF SCOTLAND.

BOOK OF REFERENCE TO THE PLAN

OF THE

PARISH OF KILSYTH,

IN THE

COUNTY OF STIRLING,

CONTAINING 13248·558 ACRES.


COLONEL SIR HENRY JAMES, R.E., F.R.S., F.G.S., &c.

SUPERINTENDENT OF THE ORDNANCE SURVEY

PRINTED AT THE ORDNANCE SURVEY OFFICE, SOUTHAMPTON.

1862.

Price Two Shillings and Sixpence.



THE UNIVERSITY OF CHICAGO

THE DIVISION OF THE PHYSICAL SCIENCES

DEPARTMENT OF CHEMISTRY

RESEARCH REPORT

NO. 1000

BY

ROBERT M. HARRIS

CHICAGO, ILLINOIS

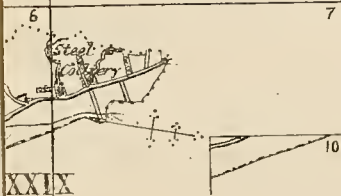
OF KILSYTH
LINGSHIRE


THE SHEETS

Scale of $\frac{1}{2500}$ or 25.344 Inches to a Mile

Scale 1 Inch to a Mile.

NY PH





EXPLANATORY REMARKS.

The Scale of the Parish Plans is the 1-2500th of the actual length on the ground, and is equal to 25·344 inches to a mile, which is very approximately equal to one square inch to one acre, the square of 1·0018 inch being equal to one acre.

The length of each sheet is 1½ miles, and the width 1 mile, the area of each sheet is therefore 960 acres.

Each enclosure has a reference number to the area which is given in this Book.

The Braces (*f*) on the plans are to indicate that the spaces so braced are included under the same reference number.

The Altitudes in feet above the Mean Level of the Sea are written thus—31·4.

The Scale of the Plans of the County is 6 inches to a mile, and each sheet contains the same area as 16 sheets of the Parish Plans. There is therefore a double reference number to each sheet, as VI. 9., the Roman Numerals referring to the County Plans, the Arabic Figures to the Parish Plans.

The following are the characters employed on the Ordnance Plans on the Scales of 1-2500, and 6 inches to a mile:—

County Names	Ⓒ	Hundreds or Wards	W
Parishes	P	Townships	T
Extra Parochial	E	Division of Townships	T
Antiquities	{ ROMAN Druidical or Saxon Norman or Subsequent		

The descriptions of the boundaries are shewn by the following initials:—

Centre of Stream	C. S.	Centre of Fence	C. F.
Centre of Road	C. R.	Top of Cop	T. C.
Side of Stream or Drain	S. S. or S. D.	Centre of Wall	C. W.
Root of Hedge	R. H.	Dcfaced	Def.
Face of Wall	F. W.	Track of Stream	T. S.
Undefined	Und.		

Where a change occurs in the boundaries, the symbol [o—o] is used to shew the part at which the change takes place.

[Faint Title]

[Faint, illegible text, possibly a list or table of contents]

[Faint, illegible text at the bottom of the page]

TABLE

FOR CONVERTING DECIMAL PARTS OF AN ACRE INTO ROODS AND PERCHES.

PERCHES.	0 ROOD.	1 ROOD.	2 ROODS.	3 ROODS.
0	0·000	0·250	0·500	0·750
1	0·006	0·256	0·506	0·756
2	0·012	0·262	0·512	0·762
3	0·019	0·269	0·519	0·769
4	0·025	0·275	0·525	0·775
5	0·031	0·281	0·531	0·781
6	0·037	0·287	0·537	0·787
7	0·044	0·294	0·544	0·794
8	0·050	0·300	0·550	0·800
9	0·056	0·306	0·556	0·806
10	0·062	0·312	0·562	0·812
11	0·069	0·319	0·569	0·819
12	0·075	0·325	0·575	0·825
13	0·081	0·331	0·581	0·831
14	0·087	0·337	0·587	0·837
15	0·094	0·344	0·594	0·844
16	0·100	0·350	0·600	0·850
17	0·106	0·356	0·606	0·856
18	0·112	0·362	0·612	0·862
19	0·119	0·369	0·619	0·869
20	0·125	0·375	0·625	0·875
21	0·131	0·381	0·631	0·881
22	0·137	0·387	0·637	0·887
23	0·144	0·394	0·644	0·894
24	0·150	0·400	0·650	0·900
25	0·156	0·406	0·656	0·906
26	0·162	0·412	0·662	0·912
27	0·169	0·419	0·669	0·919
28	0·175	0·425	0·675	0·925
29	0·181	0·431	0·681	0·931
30	0·187	0·437	0·687	0·937
31	0·194	0·444	0·694	0·944
32	0·200	0·450	0·700	0·950
33	0·206	0·456	0·706	0·956
34	0·212	0·462	0·712	0·962
35	0·219	0·469	0·719	0·969
36	0·225	0·475	0·725	0·975
37	0·231	0·481	0·731	0·981
38	0·237	0·487	0·737	0·987
39	0·244	0·494	0·744	0·994
40	0·250	0·500	0·750	1·000

N.B.—To convert Decimal Fractions of an Acre into Roods and Perches, multiply the decimal first by 4 and then by 40, preserving the same number of decimals in the product.

EXAMPLE 1.

633·357 Acres.

$$\begin{array}{r} 4 \\ \hline 1\cdot428 \\ 40 \\ \hline \end{array}$$

A. R. P.
633 1 17 17·120

EXAMPLE 2.

527·013 Acres.

$$\begin{array}{r} 4 \\ \hline \cdot052 \\ 40 \\ \hline \end{array}$$

A. R. P.
527 0 2 2·080

PARISH OF KILSYTH,

IN THE

COUNTY OF STIRLING.

No. of Sheet.	No. on Plan.	Area in Acres.	Description.
XXII. 11.	1	·361	Rough pasture.
„	2	6·619	Pasture.
„	3	·067	Stackyard.
„	4	33·834	Rough pasture, half of burn, &c.
„	5	43·166	Rough pasture & half of burn.
XXII. 12.	6	96·108	Rough pasture, part of burn, &c.
„	7	1·165	Pasture & part of March Burn.
„	8	10·911	Rough pasture.
„	9	11·503	Meadow & half of Slachristock Burn.
„	10	·223	Sheepfold.
„	11	·875	Homestead, &c. (Slachristock).
„	12	19·928	Meadow, road, & half of burn.
„	13	10·177	Carron Water (part of).
„	14	·881	Rough pasture.
„	15	·650	Pasture (island).
„	16	·903	Meadow.
„	17	·662	Arable.
„	18	·035	Homestead. (Spittle).
„	19	3·935	Arable & road.
„	20	3·309	Pasture, road, & trees.
„	21	1·272	Arable.
„	22	14·197	Rough pasture & road.
„	23	·972	Plantation.
„	24	3·711	Arable.
„	25	2·677	Pasture.
„	26	2·381	Arable.
„	27	4·876	Rough pasture.
„	28	2·438	Arable.
„	29	20·737	Rough pasture & road.
XXIII. 9.	30	·452	Homestead, &c. (Waterside).
„	31	6·484	Arable & trees.
„	32	2·023	Pasture & slope.
„	33	5·803	Arable & road.
„	34	8·074	Pasture & road.
„	35	16·263	Pasture, road, & slope.
„	36	20·916	Pasture, road, slope, & ruin.
„	37	5·256	Pasture & slope.
„	38	·489	Waste ground.
„	39	1·838	Pasture.
„	40	·292	Homestead, &c. (Bentend).
		366·463	<i>Carried forward.</i>

No. of Sheet.	No. on Plan.	Area in Acres.	Description.
		366·463	<i>Brought forward.</i>
XXIII. 9.	41	·402	Waste ground, road, & ruin.
”	42	·126	Garden.
”	43	8·148	Pasture.
”	44	10 287	Pasture, road, & slope.
”	45	2·915	Pasture, slope, rocks, & half of burn.
”	46	6·097	Pasture.
”	47	13·472	Rough pasture & road.
”	48	5·556	Pasture.
”	49	22·414	Rough pasture.
”	50	·181	Plantation.
”	51	·412	Homestead, &c. (Slafarquhar).
”	52	·748	Pasture, slope, trees, rocks, &c.
”	53	·482	Occupation road.
”	54	·499	Pasture.
”	55	5·946	Pasture.
”	56	9·521	Pasture.
”	57	8·384	Pasture & rocks.
”	58	2·518	Pasture.
”	59	·082	Occupation road.
”	60	·261	Pasture & half of Faughlin Burn.
”	61	9·363	Pasture, rocks, & half of burn.
XXII. 15.	62	82·583	Rough pasture, part of burns, &c.
”	63	·733	Rough pasture, half of burn, &c.
”	64	2·295	Rough pasture, half of burn, &c.
”	65	·974	Arable.
”	66	·270	Houses & sheepfold. (Burnhouse).
”	67	·312	Gardens, &c.
XXII. 16.	68	1·591	Rough pasture & part of burn.
”	69	103·597	{ Rough pasture, slope, footpath, rocks, & parts of March & Slachristock Burns.
”	70	93·424	Rough pasture, half of burn, &c.
”	71	1266·432	{ Rough pasture, slope, footpath, rocks, moss, road, half of Burnhouse Burn, part of Slachristock Burn, & half of March Burn.
XXIII. 13.	72	·270	Plantation.
”	73	41·123	Rough pasture & rocks.
”	74	127·602	{ Rough pasture, rocks, & part of Faughlin Burn.
”	75	14·094	Pasture & half of Faughlin Burn.
”	76	2·043	Rough pasture, half of burn, &c.
”	77	·799	Rough pasture, half of burn, &c.
”	78	·423	Pasture, slope, half of burn, &c.
”	79	146·180	Rough pasture & rocks.
”	80	36·057	Rough pasture & rocks.
”	81	244·407	{ Rough pasture, rocks, part of burn, & part of Faughlin Burn.
”	82	1·864	Rough pasture & rocks.
XXVIII. 2.	83	·077	Rough pasture.
		2641·427	<i>Carried forward.</i>

No. of Sheet.	No. on Plan.	Area in Acres.	Description.
XXVIII. 2.	84	2641·427 38·919	<i>Brought forward.</i> Reservoir (Forth & Clyde Canal).
XXVIII. 3.	85	1095·926	{ Rough pasture, rough heathy pasture, moss, slope, rocks, sheep rees, part of burn, part of Birken Burn, & half of Burnhouse Burn.
XXVIII. 4.	86	563·585	{ Rough pasture, slope, sheepfold, rocks, footpath, & part of Banton Burn.
„	87	139·063	{ Rough pasture, slope, rocks, marsh, footpath, sheepfold, & part of Garrel Burn.
„	88	69·829	Rough pasture, rocks, & sheepfold.
„	89	15·138	Rough pasture & rocks.
„	90	43·430	Rough pasture, slope, & rocks.
XXIX. 1.	91	82·297	Rough pasture & rocks.
„	92	1·051	Pasture & ruin. (Bardowie).
„	93	87·922	Rough pasture & slope.
„	94	·689	Public road (part of).
„	95	11·707	Rough pasture & slope.
„	96	19·543	Rough pasture, slope, & rocks.
„	97	12·241	Parish road (part of).
„	98	4·634	Rough pasture, rocks, & part of burn.
„	99	66·988	Rough pasture, slope, & rocks.
„	100	11·767	Arable.
„	101	18·034	Arable & slope.
„	102	12·849	Arable, slope, & rocks.
„	103	7·741	Arable.
„	104	11·026	Arable.
„	105	10·904	Arable.
„	106	15·109	Pasture, slope, & rocks.
„	107	·612	Rough pasture.
„	108	10·154	Arable & rocks.
„	109	1·967	Pasture, slope, & rocks.
„	110	20·078	Rough pasture, whins, & rocks.
„	111	39·824	Rough pasture, part of burn, &c.
„	112	2·178	Rough pasture, part of burn, &c.
„	113	12·372	Arable, road, rocks, & pool.
„	114	12·470	Arable, road, part of burn, &c.
„	115	12·752	Arable, slope, & part of burn.
„	116	8·468	Arable, pasture, part of burn, &c.
„	117	10·769	Arable, road, & slope.
„	118	·418	Homestead, &c. (Drumnessie).
„	119	4·388	Arable, pasture, part of burn, &c.
„	120	18·780	Arable, slope, rocks, & part of burn.
„	121	7·375	Arable, road, slope, & half of burn.
„	122	7·551	Arable, road, rough pasture, & rocks.
„	123	8·849	Arable, slope, part of burns, &c.
„	124	6·063	Arable, slope, part of burn, &c.
„	125	·237	Rough pasture, half of burn, &c.
„	126	·711	Rough pasture, part of burns, &c.
		5167·835	<i>Carried forward.</i>

No. of Sheet.	No. on Plan.	Area in Acres.	Description.
XXIX. 1.	127	5167·835	<i>Brought forward.</i>
	128	·854	Pasture, slope, & part of burn.
	129	4·146	Arable & road.
	130	·175	Rough pasture & rocks.
	131	1·863	Arable, pasture, & part of burn.
	132	·578	Houses, garden, ruin, &c. (Slacks).
	133	2·263	Arable.
	134	·238	Rough pasture, half of burn, &c.
	135	·902	Whinny pasture, half of burn, &c.
	136	4·537	Arable, road, & part of burn.
	137	3·558	Arable.
	138	·667	Rough pasture, road, & slope.
	139	·478	Whinny pasture & slope.
	140	14·399	Arable, road, slope, & half of burn.
	141	·345	Pasture, slope, part of burn, &c.
	142	·969	Coal pit, old mine (coal), waste, &c.
	143	·313	Rough pasture, half of burn, &c.
	144	·211	Arable, bushes, & half of burn.
	145	15·627	Arable, road, & slope.
	146	·371	Dam.
	147	·581	Rough pasture, road, slope, &c.
	148	16·944	Arable.
	149	1·134	Homestead, garden, &c. (Berryhill).
	150	1·383	Arable.
	151	·191	Occupation road.
	152	6·215	Arable.
	153	4·809	Plantation.
	154	6·021	Arable, pasture, road, & rocks.
	155	10·901	Arable & rocks.
	156	15·238	Pasture, slope, & part of burn.
	157	14·617	Pasture & pool.
	158	·533	Coal pit, waste ground, &c.
	159	17·681	Arable, slope, rocks, & part of burn.
	160	·800	Rough pasture, half of burn, &c.
	161	·508	Woody slope, rocks, & half of burn.
	162	·339	Arable.
	163	·130	Occupation road.
	164	·425	Homestead, &c. (Glenhead).
	165	·318	Rough pasture, half of burn, &c.
	166	1·324	Arable.
	167	·901	Pasture & slope.
	168	11·304	Arable & slope
	169	·053	Plantation.
	170	8·702	Arable & rocks.
171	·410	Rough pasture.	
172	7·237	Arable, slope, & old limekiln.	
173	·403	Plantation.	
174	·244	Plantation.	
175	5·255	Arable & waste ground.	
176	8·079	Arable, road, & footpath.	
	176	10·341	Arable & half of Banton Burn.
		5373·350	<i>Carried forward.</i>

No. of Sheet.	No. on Plan.	Area in Acres.	Description.
		5373·350	<i>Brought forward.</i>
XXIX. 2.	177	21·462	Arable.
"	178	3·557	Rough pasture, road, slope, &c.
"	179	18·052	Arable.
"	180	·402	Homestead, &c. (Craigdouffie).
"	181	11·821	Arable & road.
"	182	1·094	Rocky pasture.
"	183	16·518	Arable & slope.
"	184	8·558	Arable.
"	185	40·040	Rough pasture, rocks, & whins.
"	186	77·444	Rough pasture, rocks, whins, &c.
"	187	22·397	Pasture, road, slope, rocks, &c.
"	188	5·420	Arable.
"	189	3·649	Woody slope & rocks.
"	190	6·716	Arable.
"	191	3·556	Arable & slope.
"	192	8·927	Pasture, slope, & rocks.
"	193	1·265	Pasture, whins, & part of burn.
"	194	5·797	Arable & half of burn.
"	195	1·860	Plantation.
"	196	12·829	Arable.
"	197	13·974	Arable & rocks.
"	198	10·544	Pasture, rocks, & whins.
"	199	3·092	Whinny pasture, slope, rocks, &c.
"	200	6·243	Arable.
"	201	·082	Sickle Mill, &c.
"	202	·133	House, garden, &c.
"	203	1·017	Old pit & waste ground.
"	204	9·379	Arable, road, & slope.
"	205	2·780	Whinny pasture, slope, trees, &c.
"	206	1·337	Arable.
"	207	5·934	Arable.
"	208	·727	Old pit & waste ground.
"	209	3·444	Public road.
"	210	3·065	Plantation, slope, & part of burn.
"	211	·479	Pasture, road, & half of burn.
"	212	5·195	Arable.
"	213	3·948	Arable.
"	214	·478	Waste ground.
"	215	·760	Old pit & waste ground.
"	216	17·873	Arable.
"	217	4·690	Arable.
"	218	3·645	Plantation & rocks.
"	219	13·486	Pasture, rocks, & road.
"	220	11·734	Arable.
"	221	4·230	Arable & road.
"	222	2·004	Houses, gardens, &c.
"	223	·361	Pasture, slope, & trees.
"	224	1·106	Houses, gardens, &c.
"	225	·253	Waste ground.
"	226	·062	Garden.
		5776·769	<i>Carried forward.</i>

No. of Sheet.	No. on Plan.	Area in Acres.	Description.
		5776·769	<i>Brought forward.</i>
XXIX. 2.	227	·509	Houses, gardens, &c.
„	228	·151	Occupation road.
„	229	4·822	Woody slope, half of burn, &c.
„	230	·401	Houses, gardens, &c.
„	231	2·860	Arable.
„	232	1·595	Arable, footpath, old pit, & waste.
„	233	5·018	Arable.
„	234	4·186	Whinny pasture, part of burn, &c.
„	235	7·938	Arable, slope, & part of burn.
„	236	1·721	Old pit & waste ground.
„	237	9·067	Arable, road, trees, half of burn, &c.
„	238	2·505	Meadow, road, trees, & part of burn.
„	239	1·104	Whinny pasture, part of burn, &c.
„	240	1·512	Arable & half of burn.
„	241	·258	Waste ground, road, & half of burn.
„	242	·951	Homestead, &c. (Boon the mire).
„	243	·830	Garden, waste ground, & road.
„	244	·114	House & garden.
„	245	·422	Waste ground.
„	246	·898	Waste ground, trees, & half of burn.
„	247	2·704	Arable, slope, & half of burn.
„	248	1·495	Waste ground.
„	249	8·472	Arable, road, & trees.
„	250	9·239	Arable & road.
„	251	·165	Occupation road.
„	252	1·723	Pasture, slope, & whins.
„	253	14·070	Arable, road, slope, rocks, &c.
„	254	3·691	Pasture, road, slope, & rocks.
„	255	·129	Pasture.
„	256	·150	Pasture.
„	257	·251	Pasture & road.
„	258	9·650	Arable & rocks.
„	259	·580	Public road.
„	260	·520	Pasture, road, rocks, & pool.
„	261	·138	Garden.
„	262	·509	Pasture.
„	263	·869	Homestead, gardens, &c. (Tomfin).
„	264	1·616	Arable.
„	265	1·937	Rough pasture & rocks.
„	266	3·275	Arable.
„	267	4·202	Arable, road, slope, & footpath.
„	268	·852	Rough pasture, slope, & footpath.
„	269	·371	Pasture & footpath.
„	270	·931	Arable.
„	271	·133	Plantation.
XXVIII. 7.	272	1139·171	{ Rough pasture, rough heathy pasture, slope, rocks, sheepfolds, footpath, &c.
„	273	124·831	{ Rough pasture, slope, rocks, sheepfold, ruins, old quarries, old limekilns, &c.
		7155·305	<i>Carried forward.</i>

No. of Sheet.	No. on Plan.	Area in Acres.	Description.
XXVIII. 7.	274	7155·305	<i>Brought forward.</i>
"	275	1·017	Pasture.
"	276	24·169	Plantation, slope, & rocks.
"	277	3·029	Arable & sheepfold.
"	278	2·064	Pasture.
"	279	1·062	Arable.
"	280	·306	Homestead, &c. (Corrie).
"	281	·281	Arable.
"	282	4·251	Pasture, road, slope, & rocks.
"	283	·177	Garden.
"	284	269·712	{ Rough pasture, slope, rocks, sheep- folds, & footpath.
"	285	11·306	Arable.
"	286	11·597	Arable.
"	287	2·046	Rough pasture, slope, & half of burn.
"	288	11·331	Arable & slope.
"	289	2·269	Arable & slope.
"	290	8·400	Rough pasture, part of burn, &c.
"	291	8·629	Rough pasture, slope, rocks, &c.
"	292	9·035	Arable & slope.
"	293	3·373	Rough pasture & slope.
"	294	10·193	Arable & slope.
"	295	2·849	Rough pasture, slope, rocks, &c.
"	296	1·845	Arable & pool.
"	297	·717	Occupation road.
"	298	1·010	Pasture, slope, rocks, & half of burn.
"	299	2·011	Arable.
"	300	·019	House.
"	301	·495	Stackyard & trees.
"	302	·407	Homestead, garden, &c. (Cairnbog).
"	303	·558	Occupation road.
"	304	3·650	Arable.
"	305	9·322	Arable & slope.
"	306	4·109	Arable.
"	307	1·263	Occupation road.
"	308	13·340	Arable & slope.
"	309	·434	Rough pasture, slope, & rocks.
"	310	·475	Rough pasture & slope.
"	311	5·772	Arable.
"	312	·178	Pasture, brushwood, slope, & rocks.
"	313	7·945	Arable & slope.
"	314	·142	Brushwood slope.
"	315	·450	Rough pasture, road, & slope.
"	316	8·046	Arable.
"	317	·823	Rough pasture, slope, & rocks.
"	318	·493	House, garden, &c. (Greenbank).
"	319	2·868	Arable, road, & slope.
"	320	3·198	Arable.
"	321	·349	Rough pasture, slope, & rocks.
"	322	6·906	Arable, road, & slope.
"	323	·433	Rough pasture, slope, & rocks.
		7619·659	<i>Carried forward.</i>

No. of Sheet.	No. on Plan.	Area in Acres.	Description.
		7619·659	<i>Brought forward.</i>
XXVIII. 7.	323	7·381	Arable, slope, rocks, & whins.
”	324	1·786	Rough pasture, slope, rocks, &c.
”	325	·749	Rough pasture, slope, & rocks.
”	326	·643	Rough pasture & slope.
”	327	5·479	Arable, slope, old pit (coal), &c.
”	328	4·324	Arable.
”	329	3·380	Plantation.
”	330	4·686	Arable.
”	331	5·239	Arable.
”	332	6·699	Pasture & whins.
”	333	1·603	Whinny pasture, & slope.
”	334	7·958	Arable, coal mine, & waste ground.
”	335	3·429	Arable.
”	336	10·753	Arable.
”	337	7·095	Arable.
”	338	1·807	Plantation, slope, & old mine (coal).
”	339	12·277	Arable & slope.
”	340	8·459	Arable.
”	341	4·601	Arable & slope.
”	342	·425	Limekilns, &c.
”	343	·360	Rough pasture, slope, rocks, & road.
”	344	·209	Pasture.
”	345	1·847	Pasture, slope, half of burn, &c.
”	346	·448	Occupation road.
”	347	7·311	Arable.
”	348	7·767	Arable & road.
”	349	·150	Rough pasture & slope.
”	350	4·449	Arable, slope, rocks, & bushes.
”	351	·709	Pasture slope, rocks, & whins.
”	352	2·660	Arable.
”	353	5·498	Arable & pool.
”	354	·114	Occupation road.
”	355	·228	Pasture & road.
”	356	·177	House, garden, &c.
”	357	5·691	Arable.
”	358	5·902	Arable & old quarry.
XXVIII. 8.	359	201·888	{ Rough pasture, slope, rocks, trees, bushes, sheepfolds, & part of Garrel Burn.
”	360	1·443	Woody slope, rocks, & half of burn.
”	361	·695	Woody slope, rocks, & half of burn.
”	362	111·472	{ Rough pasture, slope, footpath, sheepfolds, rocks, & part of Gar- rel Burn.
”	363	1·073	Woody slope, rocks, & half of burn.
”	364	·565	Woody slope, rocks, & half of burn.
”	365	·614	Woody slope, rocks, & half of burn.
”	366	8·443	Rough pasture.
”	367	5·883	Arable & road.
”	368	·329	House, garden, &c. (Drumtrochar).
		8094·357	<i>Carried forward.</i>

No. of Sheet.	No. on Plan.	Area in Acres.	Description.
XXVIII. 8.	369	8094·357	<i>Brought forward.</i>
„	370	·786	Arable.
„	371	8·257	Arable & slope.
„	372	33·949	Rough pasture, slope, & part of burn.
„	373	61·756	Rough pasture, part of burn, &c.
„	374	11·408	Arable & slope.
„	375	6·155	Arable.
„	376	15·156	Arable.
„	377	12·073	Pasture.
„	378	·101	Pasture.
„	379	7·421	Pasture.
„	380	10·882	Pasture & slope.
„	381	9·136	Arable.
„	382	4·960	Arable.
„	383	2·646	Plantation.
„	384	4·415	Arable.
„	385	9·165	Arable.
„	386	5·370	Arable.
„	387	2·603	Woody slope & rocks.
„	388	·089	Rough pasture.
„	389	6·202	Arable & slope.
„	390	·453	Woody slope.
„	391	·229	Pasture.
„	392	3·472	Woody slope, rocks, & half of burn.
„	393	63·034	Rough pasture, half of burn, &c.
„	394	·879	Dam.
„	395	12·056	Plantation.
„	396	4·421	Arable.
„	397	2·919	Arable.
„	398	3·022	Arable.
„	399	8·420	Arable.
„	400	4·720	Arable.
„	401	7·646	Arable.
„	402	·130	Plantation.
„	403	6·116	Arable.
„	404	5·753	Arable.
„	405	5·105	Arable.
„	406	4·196	Arable.
„	407	3·847	Arable.
„	408	·101	Garden & ruin.
„	409	1·211	Arable.
„	410	·210	House, gardens, &c. (Braehead).
„	411	·767	Arable.
„	412	9·592	Pasture.
„	413	·514	Occupation road.
„	414	·143	Garden.
„	415	6·407	Arable.
„	416	9·790	Arable.
„	417	11·328	Arable.
„	418	8·117	Arable.
„		·364	Pasture & road.
		8491·849	<i>Carried forward.</i>

No. of Sheet.	No. on Plan.	Area in Acres.	Description.
		8491·849	<i>Brought forward.</i>
XXVIII. 8.	419	2·101	Arable.
"	420	·192	Old pit (coal), road, & waste ground.
"	421	5·820	Arable.
"	422	5·002	Arable.
"	423	6·323	Arable & road.
"	424	3·023	Arable.
"	425	·108	House & garden.
"	426	1·502	Pasture, road, slope, trees, &c.
"	427	5·504	Arable.
"	428	3·676	Arable.
"	429	·909	Homestead, &c. (Allanfauld).
"	430	3·625	Pasture.
"	431	3·522	Arable.
"	432	3·321	Brushwood, whins, road, slope, &c.
"	433	1·976	Coal pit, waste ground, &c.
"	434	1·184	Pasture.
"	435	·122	Coke furnaces & houses.
"	436	·237	Arable.
"	437	·252	Occupation road.
"	438	2·784	Arable & slope.
"	439	3·104	Woody slope, rocks, & road.
"	440	·821	Chemical Works, garden, &c.
"	441	1·868	Arable.
"	442	1·682	Arable.
"	443	1·251	Public road.
"	444	3·636	Arable.
"	445	1·993	Arable.
"	446	4·524	Arable.
"	447	2·625	Arable.
"	448	·647	Occupation road.
"	449	3·201	Arable.
"	450	3·541	Arable.
"	451	3·113	Arable.
"	452	2·771	Arable & pool.
"	453	·549	Coal pit, waste ground, &c.
"	454	3·690	Arable.
"	455	13·098	Arable & road.
"	456	·440	Arable.
"	457	·436	Homestead, garden, &c. (Balcastle).
"	458	6·158	Arable & slope.
"	459	16·168	Arable, slope, & bushes.
"	460	13·210	Arable.
"	461	1·793	Plantation.
"	462	12·430	Arable.
"	463	12·873	Arable.
"	464	2·245	Plantation, road, slope, & rocks.
"	465	1·276	Coal pit, ironstone mine, waste, &c.
"	466	·425	Homestead, &c. (Dovecotwood).
"	467	2·497	Arable.
"	468	5·248	Plantation, slope, & rocks.
		8670·345	<i>Carried forward.</i>

No. of Sheet.	No. on Plan.	Area in Acres.	Description.
		8670·345	<i>Brought forward.</i>
XXVIII. 8.	469	·310	Dam.
„	470	·151	House, garden, &c. (Garrel Mill).
„	471	1·103	Arable & road.
„	472	2·421	Arable.
„	473	·520	Arable & footpath.
„	474	·507	House, gardens, &c. (Neilston).
„	475	·596	Arable.
„	476	1·928	Arable & old mine (coal).
XXIX. 5.	477	·768	Pasture slope, & half of burn.
„	478	7·752	Arable.
„	479	·299	Homestead, &c. (Brockieside).
„	480	·702	Arable, road, & trees.
„	481	12·911	Arable & road.
„	482	6·781	Arable.
„	483	13·065	Arable.
„	484	15·106	Arable & marsh.
„	485	·658	Rocky pasture & slope.
„	486	·137	Woody slope.
„	487	6·555	Arable.
„	488	6·404	Arable, road, & old mine (cement).
„	489	1·340	Meadow.
„	490	5·702	Arable & road.
„	491	·708	Dams.
„	492	·738	Waste ground, road, slope, &c.
„	493	·336	Waste ground & road.
„	494	4·535	Arable, road, & waste ground.
„	495	13·705	Arable, old pit (coal), road, &c.
„	496	·663	Coal pit, waste ground, &c.
„	497	6·661	Arable & footpath.
„	498	2·611	Arable.
„	499	1·304	Pasture, slope, trees, & half of burn.
„	500	2·829	Arable.
„	501	6·417	Arable & rocks.
„	502	15·094	Arable & rocks.
„	503	14·649	Meadow & rocks.
„	504	3·192	Arable.
„	505	16·094	Meadow.
„	506	78·063	Pasture, rocks, & whins.
„	507	12·490	Pasture & rocks.
„	508	8·755	Pasture, rocks, & whins.
„	509	3·032	Arable.
„	510	·160	Occupation road.
„	511	2·412	Arable.
„	512	·121	Plantation.
„	513	2·136	Pasture, road, & rocks.
„	514	·240	Plantation.
„	515	2·550	Arable & plantation.
„	516	5·360	Arable & plantation.
„	517	4·175	Arable & road.
„	518	·210	Waste ground.
		8965·301	<i>Carried forward.</i>

No. of Sheet.	No. on Plan.	Area in Acres.	Description.
		8965·301	<i>Brought forward.</i>
XXIX. 5.	519	·471	Pasture & road.
„	520	·600	Occupation road.
„	521	4·673	Arable.
„	522	·711	Homestead, &c. (Auchinrivoch).
„	523	3·569	Arable, road, & slope.
„	524	·101	Garden.
„	525	·391	Arable.
„	526	·233	Plantation.
„	527	·762	Homestead, gardens, &c.
„	528	·122	Plantation.
„	529	·483	Garden, &c.
„	530	2·625	Arable.
„	531	6·975	Arable.
„	532	2·938	Arable, road, slope, & part of burn.
„	533	4·880	Arable.
„	534	5·675	Arable.
„	535	·825	Occupation road.
„	536	6·805	Plantation & old quarry.
„	537	19·087	Pasture, road, rocks, & pool.
„	538	·306	Rocky pasture.
„	539	20·405	Pasture, rocks, & whins.
„	540	·066	Plantation.
„	541	8·584	Arable.
„	542	15·824	Pasture, rocks, & whins.
„	543	12·394	Pasture.
„	544	16·936	Pasture, rocks, & whins.
„	545	9·501	Arable.
„	546	6·185	Arable.
„	547	·568	Occupation road.
„	548	·775	Homestead, &c. (Auchinvalley).
„	549	6·166	Arable & pool.
„	550	6·893	Arable.
„	551	5·333	Arable, slope, trees, & part of burn.
„	552	5·596	Arable.
„	553	·309	Occupation road.
„	554	·179	Threshing Mill, &c.
„	555	·566	Pasture slope & part of burn.
„	556	·065	Plantation & part of burn.
„	557	8·470	Arable.
„	558	1·605	Plantation, slope, half of burn, &c.
„	559	4·040	Arable, slope, & part of burn.
„	560	4·409	Arable.
„	561	·425	Powerloom Factory, garden, &c.
„	562	4·259	Parish road.
„	563	·809	Dam.
„	564	7·969	Arable & rocks.
„	565	·364	Plantation.
„	566	9·150	Arable, road, & half of burn.
„	567	10·042	Plantation.
„	568	·239	Plantation.
		9195·659	<i>Carried forward.</i>

No. of Sheet.	No. on Plan.	Area in Acres.	Description.
		9195 659	<i>Brought forward.</i>
XXIX. 5.	569	4 485	Arable.
„	570	13 100	Plantation, road, part of burn, &c.
„	571	5 238	Arable & road.
„	572	221	Stackyard.
„	573	198	Occupation road.
„	574	957	Homestead, &c. (Riskend).
„	575	459	Garden, &c.
„	576	3 151	Arable.
„	577	3 435	Arable & road.
„	578	4 315	Arable.
„	579	2 136	Arable & road.
„	580	5 574	Arable & rocks.
„	581	5 149	Arable & rocks.
„	582	2 948	Plantation.
„	583	12 049	Arable.
„	584	10 780	Arable.
„	585	10 675	Arable & rocks.
„	586	3 041	Public road.
„	587	6 732	Pasture, rocks, & whins.
„	588	126	Pool.
„	589	11 147	Arable & slope.
„	590	7 901	Arable & plantation.
„	591	5 674	Meadow, bushes, & half of burn.
„	592	370	Waste ground, half of burn, &c.
„	593	8 038	Meadow, road, half of burn, &c.
„	594	2 978	Arable.
„	595	342	Arable.
„	596	283	Houses, gardens, &c. (Craigs).
„	597	84	Plantation.
„	598	1 613	Arable.
„	599	5 771	Arable.
„	600	524	Coal & ironstone mine & waste.
„	601	870	Waste ground.
„	602	3 337	Pasture.
„	603	3 378	Coal & ironstone pit, waste, &c.
„	604	1 369	Arable.
„	605	2 144	Arable.
„	606	238	Arable.
„	607	705	Offices, &c.
„	608	4 789	Ornamental ground.
„	609	16 992	Ornamental ground, slope, road, &c.
„	610	689	Plantation & footpath.
„	611	282	Garden, &c.
„	612	829	Gardens, &c.
„	613	129	Pasture.
„	614	512	Colzium House, garden, &c.
„	615	317	Ornamental ground, slope, trees, &c.
„	616	4 522	Plantation, part of canal feeder, &c.
„	617	8 048	Ornamental ground & trees.
„	618	22 411	Ornamental ground, part of burn, &c.
		9406 714	<i>Carried forward.</i>

No. of Sheet.	No. on Plan.	Area in Acres.	Description.
		9406·714	<i>Brought forward.</i>
XXIX. 5.	619	6·292	Arable & road.
”	620	·229	Arable.
”	621	·921	Coal & ironstone pit, waste, &c.
”	622	·034	House, &c.
”	623	3·539	Pasture, slope, limestone mine, &c.
”	624	·286	Pasture & slope.
”	625	8·933	Plantation.
”	626	·116	Plantation.
”	627	66·106	Townhead Reservoir.
”	628	·150	Pasture.
”	629	·143	Plantation.
”	630	·511	Plantation.
”	631	3·229	Arable, half of canal feeder, &c.
”	632	1·006	Public road.
”	633	·228	Plantation.
”	634	·816	Arable.
”	635	·359	Plantation.
”	636	·634	Woody slope.
”	637	·501	Plantation & slope.
”	638	3·467	Rough rocky pasture & whins.
”	639	·241	Plantation.
”	640	1·612	Pasture, ironstone pit, &c.
”	641	·107	Plantation.
”	642	·413	Plantation.
”	643	1·147	Arable, slope, & rocks.
”	644	·130	House, gardens, &c.
”	645	4·757	Plantation & slope.
”	646	1·838	Arable & plantation.
”	647	·403	Occupation road.
”	648	5·867	Arable.
”	649	·280	Plantation.
”	650	·711	Arable.
”	651	1·867	Pasture & rocks.
”	652	·322	Plantation.
”	653	·100	Plantation.
”	654	·369	Plantation.
”	655	5·518	Arable & half of drain.
”	656	2·866	Arable, rocks, & half of drain.
”	657	3·996	Arable & half of drain.
”	658	·051	Plantation.
”	659	2·058	Pasture & half of drain.
”	660	13·146	Plantation, part of canal feeder, &c.
”	661	2·170	Arable.
”	662	6·409	Ornamental ground & part of burn.
”	663	11·295	Ornamental ground, part of burn, &c.
”	664	22·371	Plantation & footpath.
”	665	·749	Occupation road, &c.
”	666	4·095	Ornamental ground, marsh, &c.
”	667	3·613	Arable.
”	668	·072	Plantation.
		9602·787	<i>Carried forward.</i>

No. of Sheet.	No. on Plan.	Area in Acres.	Description.
		9602·787	<i>Brought forward.</i>
XXIX. 5.	669	·060	Brushwood.
„	670	3·300	Arable & half of burn.
„	671	·553	Woody slope & half of burn.
„	672	·253	Arable, trees, & half of mill lade.
„	673	·457	Arable, slope, half of burn, &c.
„	674	·089	House, garden, &c. (Burnhouse).
„	675	·383	Cottage, offices, &c. (Craighead).
„	676	·041	Mill & house.
„	677	·854	Pasture, trees, part of burn, &c.
„	678	2·387	Pasture, half of canal feeder, &c.
„	679	1·059	Pasture, half of canal feeder, &c.
„	680	·140	Stackyard.
„	681	·215	Occupation road.
„	682	·025	House.
„	683	1·569	Coal & ironstone pit, waste, &c.
„	684	3·317	Arable & plantation.
„	685	4·071	Arable & plantation.
„	686	·092	Plantation.
„	687	3·356	Arable.
„	688	15·259	Arable & half of drain.
XXIX. 6.	689	1·022	Pasture, slope, half of burn, &c.
„	690	4·295	Arable.
„	691	3·310	Arable & road.
„	692	·451	Ironstone pit & waste ground.
„	693	4·521	Arable.
„	694	2·225	Arable.
„	695	·322	Pasture & half of burn.
„	696	1·651	Arable, road, trees, & part of burn.
„	697	·256	Waste ground.
„	698	2·518	Arable, slope, & half of burn.
„	699	4·589	Arable, road, half of burn, &c.
„	700	2·701	Arable, trees, & footpath.
„	701	1·937	Pasture, slope, & footpath.
„	702	1·578	Arable.
„	703	·743	Plantation.
„	704	10·383	Pasture, bushes, rocks, & whins.
„	705	·912	Pasture & rocks.
„	706	4·778	Meadow.
„	707	5·516	Arable & slope.
„	708	·672	Pasture, road, & slope.
„	709	4·459	Arable, slope, & part of burn.
„	710	1·060	Plantation & slope.
„	711	·115	Occupation road.
„	712	4·433	Arable.
„	713	·380	Waste ground & road.
„	714	4·648	Arable & road.
„	715	·101	Occupation road.
„	716	·130	Gardens.
„	717	·131	Waste ground.
„	718	1·026	Arable, road, & footpath.
		9711·130	<i>Carried forward.</i>

No. of Sheet.	No. on Plan.	Area in Acres.	Description.
XXIX. 6.	719	9711·130	<i>Brought forward.</i>
”	720	·290	Houses, garden, &c. (Engine).
”	721	·171	Arable.
”	722	4·018	Arable, footpath, & part of burn.
”	723	·360	Waste ground.
”	724	11·267	Arable, slope, part of burn, &c.
”	725	2·661	Arable, slope, & part of burn.
”	726	·760	Houses, garden, &c. (Mailings).
”	727	14·509	Arable & part of burn.
”	728	·194	Waste ground & ruin.
”	729	·500	Homestead, &c. (Meadowside).
”	730	·359	Pasture.
”	731	·132	Pasture.
”	732	6·497	Arable.
”	733	4·901	Pasture, slope, & whins.
”	734	8·640	Arable & road.
”	735	·339	Arable & ruin. (Tomraver).
”	736	·481	Arable.
”	737	1·118	Pasture & trees.
”	738	2·733	Arable & trees.
”	739	4·624	Arable, road, & trees.
”	740	·732	Pasture & bushes.
”	741	6·162	Arable.
”	742	6·866	Pasture.
”	743	·994	Plantation.
”	744	10·134	Arable & part of burn.
”	745	8·235	Arable & road.
”	746	18·255	Pasture & whins.
”	747	12·704	Pasture & whins.
”	748	9·887	Pasture & old pit (coal).
”	749	2·445	Arable, slope, & part of burn.
”	750	·796	Arable, slope, & part of burn.
”	751	2·376	Arable.
”	752	·102	Waste ground & part of burn.
”	753	2·402	Arable & part of burns.
”	754	1·647	Houses, gardens, &c.
”	755	·329	Arable.
”	756	·398	Arable.
”	757	·498	Homestead, &c. (Valleybank).
”	758	·120	Plantation.
”	759	1·754	Houses, gardens, &c.
”	760	1·019	Houses, gardens, &c.
”	761	1·407	Arable & part of burn.
”	762	·379	House, garden, &c.
”	763	·121	Houses & garden.
”	764	2·697	Arable & part of burn.
”	765	2·505	Arable.
”	766	2·057	Arable.
”	767	8·037	Arable & house.
”	768	·951	Arable & road.
”	768	3·966	Arable.
9885·659	<i>Carried forward.</i>		

No. of Sheet.	No. on Plan.	Area in Acres.	Description.
		9885·659	<i>Brought forward.</i>
XXIX. 6.	769	5·586	Arable, road, & part of burn.
"	770	·451	Occupation road.
"	771	3·258	Arable.
"	772	3·622	Arable.
"	773	2·735	Meadow.
"	774	5·554	Arable & part of burn.
"	775	5·519	Arable.
"	776	4·630	Arable, slope, & rocks.
"	777	4·299	Arable.
"	778	3·761	Pasture & whins.
"	779	·190	Plantation & slope.
"	780	3·447	Arable.
"	781	·093	Plantation.
"	782	5·760	Pasture & whins.
"	783	·143	Occupation road.
"	784	3·313	Arable.
"	785	5·345	Arable & road.
"	786	3·603	Arable.
"	787	7·196	Meadow & bushes.
"	788	1·329	Arable & part of burn.
"	789	4·311	Arable & plantation.
"	790	1·226	Plantation.
"	791	2·178	Arable & plantation.
"	792	2·069	Arable & plantation.
"	793	3·965	Arable & plantation.
"	794	·540	Occupation road.
"	795	·157	Occupation road.
"	796	6·623	Arable & half of burn.
"	797	·251	Pasture & half of burn.
"	798	·152	Plantation.
"	799	·418	Dam.
"	800	1·343	Plantation
"	801	12·918	Pasture & whins.
"	802	2·034	Occupation road.
"	803	16·597	Pasture & half of burn.
"	804	10·055	Pasture & footpath.
"	805	·782	Pasture.
"	806	·631	Pasture & whins.
"	807	1·507	Pasture & footpath.
"	808	16·451	Pasture & whins.
"	809	·741	Plantation.
"	810	4·218	Pasture & road.
"	811	1·753	Arable.
"	812	3·624	Pasture & whins.
"	813	4·251	Arable.
"	814	2·311	Plantation.
"	815	2·349	Arable.
"	816	2·432	Pasture & whins.
"	817	·361	Waste ground & footpath.
"	818	·308	School, gardens, &c.
		10062·049	<i>Carried forward.</i>

No. of Sheet.	No. on Plan.	Area in Acres.	Description.
		10062·049	<i>Brought forward.</i>
XXIX. 6.	819	5·361	Arable.
”	820	7·736	Arable & rocks.
”	821	·152	Church (Quoad Sacra), &c.
”	822	4·434	Arable.
”	823	2·526	Public road.
”	824	3·781	Pasture & whins.
”	825	3·859	Pasture & whins.
”	826	5·798	Arable.
”	827	10·385	Arable.
”	828	4·785	Arable.
”	829	·127	Plantation.
”	830	4·413	Pasture & whins.
”	831	·065	Plantation.
”	832	2·847	Arable.
”	833	4·225	Arable.
”	834	·199	Plantation.
”	835	·250	Plantation.
”	836	·060	Plantation.
”	837	5·331	Arable.
”	838	·122	Plantation.
”	839	·942	Arable.
”	840	·176	Stackyard.
”	841	·391	Plantation.
”	842	·609	Arable & plantation.
”	843	·498	Occupation road, &c.
”	844	·584	Homestead, &c. (West Auchinloch).
”	845	·201	Pasture.
”	846	·502	Arable.
”	847	3·198	Arable.
”	848	·170	Plantation.
”	849	4·989	Arable.
”	850	1·104	House, offices, &c. (Orchard).
”	851	·214	Drying green & footpath.
”	852	·088	Plantation.
”	853	4·724	Arable.
”	854	3·953	Arable.
”	855	1·262	Arable.
”	856	·209	Plantation.
”	857	5·293	Arable & part of burn.
”	858	·932	Plantation, road, & slope.
”	859	3·996	Arable.
”	860	·070	Plantation.
”	861	5·067	Arable.
”	862	2·960	Pasture & part of burn.
”	863	1·047	Arable, mill lade, &c.
”	864	·032	Charcoal Mill.
”	865	·278	Woody slope.
”	866	·077	House, garden, &c.
”	867	·180	Occupation road.
”	868	·968	Dam.
		10173·219	<i>Carried forward.</i>

No. of Sheet.	No. on Plan.	Area in Acres.	Description.
		10173·219	<i>Brought forward.</i>
XXIX. 6.	869	·303	Arable.
„	870	·476	Arable, slope, & half of burn.
„	871	·027	Houses.
„	872	·232	Pasture & part of burn.
„	873	·652	Homestead, &c. (Auchencloch).
„	874	·185	House, garden, &c.
„	875	13·050	Arable, slope, & part of burn.
„	876	6·434	Pasture.
„	877	·568	Houses, gardens, &c. } Auchencloch
„	878	·329	Houses, garden, &c. } (part of).
„	879	12·075	Pasture.
„	880	11·582	Meadow, half of Bonny Water, &c.
„	881	1·215	Plantation.
„	882	4·613	Arable & half of drain.
„	883	3·056	Moss & half of drain.
„	884	1·830	Moss.
„	885	8·451	Arable & whins.
„	886	2·077	Rough pasture & whins.
„	887	6·179	Arable.
„	888	·549	Plantation.
„	889	5·500	Arable.
„	890	1·396	Plantation & slope.
„	891	4·958	Arable.
„	892	4·748	Arable.
„	893	·402	House, garden, &c.
„	894	·694	Arable & road.
„	895	·776	Plantation.
„	896	3·286	Arable.
„	897	3·939	Arable.
„	898	4·207	Arable.
„	899	·504	Garden, &c.
„	900	·189	House, &c. (Ruchill).
„	901	2·313	Plantation, road, ruin, & footpath.
„	902	2·246	Arable.
„	903	3·092	Arable.
„	904	·131	Plantation.
„	905	5·452	Arable & footpath.
„	906	·341	Arable.
„	907	·202	Plantation.
„	908	·015	House, &c.
„	909	1·181	Arable & road.
„	910	·159	Plantation.
„	911	2·197	Arable.
„	912	·149	Occupation road.
„	913	·141	Garden.
„	914	·947	Arable & road.
„	915	·323	Pasture, pool, & plantation.
„	916	·559	Homestead, &c. (Kelvinhead).
„	917	·203	Arable.
„	918	·436	Arable.
		10297·788	<i>Carried forward.</i>

No. of Sheet.	No. on Plan.	Area in Aeres.	Description.
		10297·788	<i>Brought forward.</i>
XXIX. 6.	919	·916	Arable & footpath.
"	920	·596	Houses, gardens, &c. (Kelvinhead).
"	921	·521	Woody slope & part of burn.
"	922	·398	Pasture & road.
"	923	3·880	Arable.
"	924	8·159	Arable, road, & marsh.
"	925	5·137	Arable.
"	926	5·296	Arable.
"	927	5·695	Arable & plantation.
"	928	3·910	Arable & plantation.
"	929	17·031	Arable & half of Bonny Water.
"	930	7·213	Arable & half of Bonny Water.
"	931	4·705	Arable.
"	932	3·023	Arable & half of Bonny Water.
"	933	·070	Plantation.
"	934	4·493	Arable.
"	935	·351	Plantation & half of Bonny Water.
"	936	3·198	Arable & half of Bonny Water.
"	937	6·955	Arable & half of Bonny Water.
"	938	4·745	Arable & half of burn.
"	939	3·657	Arable & half of Bonny Water.
"	940	4·260	Arable & half of Bonny Water.
"	941	5·931	Arable, half of Bonny Water, &c.
"	942	5·725	Rough pasture, & half of drain.
"	943	3·952	Arable.
"	944	3·876	Arable & bushes.
"	945	·735	Plantation & slope.
"	946	·758	Homestead, garden, &c. (Gateside).
"	947	6·643	Arable.
"	948	·329	Occupation road.
"	949	5·965	Arable.
"	950	11·132	Arable & part of burn.
"	951	·764	Public road.
"	952	·309	House, gardens, &c.
"	953	·429	Pasture, road, & slope.
"	954	6·844	Arable.
"	955	·109	Pasture.
"	956	·358	Houses, garden, &c. (Gateside).
"	957	·456	Plantation.
"	958	2·330	Arable.
"	959	1·822	Rough heathy pasture, &c.
XXIX. 7.	960	13·540	Pasture, road, slope, pool, &c.
"	961	9·472	Pasture, road, & slope.
"	962	·070	House, garden, &c.
"	963	·682	Old pit (eoyal), waste ground, &c.
"	964	4·856	Plantation & road.
"	965	8·231	Pasture, road, part of burn, &c.
"	966	1·872	Coal pit, waste ground, &c.
"	967	·112	Houses & garden.
"	968	10·514	Pasture, road, slope, & part of burn.
		10499·813	<i>Carried forward.</i>

No. of Sheet.	No. on Plan.	Area in Acres.	Description.
XXIX. 7.	969	10499·813 2·124	<i>Brought forward.</i> Plantation, road, part of burn, &c.
"	970	4·821	Pasture, road, slope, & part of burn.
"	971	·230	Parish road.
"	972	3·596	Pasture & half of burn.
"	973	·398	Houses, garden, &c. (Hollandbush).
"	974	5·302	Pasture & half of burn.
"	975	1·627	Homestead, &c. (Coneypark).
"	976	4·619	Pasture, road, & old pit (coal).
"	977	10·869	Pasture & slope.
"	978	·502	Parish road.
"	979	·328	Plantation.
"	980	12·289	Pasture, half of burn, & slope.
"	981	·050	Waste ground & half of burn.
"	982	·389	Occupation road.
"	983	10·477	Pasture, slope, & half of burn.
"	984	·098	Waste ground & half of burn.
"	985	2·436	Pasture, half of Bonny Burn, &c.
"	986	1·262	Pasture, half of Bonny Water, &c.
"	987	·103	Waste ground, half of burn, &c.
XXVIII. 11.	988	7·132	Arable, slope, & old quarry.
"	989	2·358	Pasture & road.
"	990	·277	House, garden, &c.
"	991	3·767	Pasture, part of Cast Burn, &c.
"	992	·778	Houses, gardens, &c. (Westside).
"	993	·588	Occupation road, &c.
"	994	4·905	Arable, slope, & half of burn.
"	995	·170	Plantation & slope.
"	996	1·032	Pasture, slope, road, & half of burn.
"	997	6·244	Arable.
"	998	9·544	Arable.
"	999	5·380	Arable & part of burn.
"	1000	1·981	Pasture, slope, & part of burn.
"	1001	5·020	Arable.
"	1002	10·878	Arable.
"	1003	·216	Stonereef Pit (coal), waste ground, &c.
"	1004	·526	Homestead, gardens, &c. (Braehouse)
"	1005	·237	Arable.
"	1006	5·065	Arable.
"	1007	·827	Arable.
"	1008	10·489	Parish road.
"	1009	2·790	Arable.
"	1010	4·904	Arable & footpath.
"	1011	9·081	Arable & slope.
"	1012	12·843	Arable & slope.
"	1013	·130	Pasture.
"	1014	1·279	Pasture, slope, & road.
"	1015	·776	Homestead, &c. (Burnhead).
"	1016	·321	Waste ground, part of Cast Burn, &c.
"	1017	·183	Occupation road.
"	1018	·552	Garden, &c.
		10671·606	<i>Carried forward.</i>

No. of Sheet.	No. on Plan.	Area in Acres.	Description.
XXVIII. 11.	1019	10671·606 12·230	<i>Brought forward.</i> Arable, slope, half of burn, &c.
”	1020	7·842	Pasture, road, half of burn, &c.
”	1021	6·716	Arable, slope, & part of burn.
”	1022	8·917	Arable, slope, half of burn, &c.
”	1023	7·876	Arable.
”	1024	·852	Plantation, slope, & part of burn.
”	1025	4·926	Arable.
”	1026	6·241	Arable.
”	1027	2·121	Arable.
”	1028	·440	Arable.
”	1029	·363	Homestead, &c. (Dykehead).
”	1030	·226	Occupation road.
”	1031	2·455	Woody slope & part of burn.
”	1032	5·315	Arable.
”	1033	3·576	Arable.
”	1034	5·273	Arable.
”	1035	1·308	Arable.
”	1036	7·029	Arable.
”	1037	3·578	Arable.
”	1038	3·075	Arable, coal mine, & waste ground.
”	1039	3·621	Arable.
”	1040	4·224	Arable.
”	1041	6·602	Arable.
”	1042	8·406	Arable.
”	1043	7·191	Arable.
”	1044	4·101	Plantation, slope, half of burn, &c.
”	1045	9·795	Arable.
”	1046	·875	Plantation.
”	1047	7·556	Arable, slope, & part of burn.
”	1048	·300	Plantation.
”	1049	·128	Plantation.
”	1050	·219	Arable.
”	1051	·269	Homestead & garden. (Lossit).
”	1052	·061	Occupation road.
”	1053	·999	Arable.
”	1054	1·265	Plantation.
”	1055	3·996	Arable.
”	1056	6·246	Arable, slope, & part of burn.
”	1057	3·701	Arable.
”	1058	·131	Brushwood slope.
”	1059	2·908	Arable.
”	1060	·461	House, gardens, &c. (Parkhead).
”	1061	3·939	Arable & part of burn.
”	1062	1·970	Woody slope, rocks, & part of burn.
”	1063	3·734	Pasture, slope, & half of burn.
”	1064	1·891	Arable.
”	1065	·495	House, garden, &c. (Craigroot).
”	1066	1·112	Parish road.
”	1067	·629	Arable & half of burn.
”	1068	5·095	Arable.
		10853·885	<i>Carried forward.</i>

No. of Sheet.	No. on Plan.	Area in Acres.	Description.
XXVIII. 11.	1069	10853·885 ·221	<i>Brought forward.</i> Houses, garden, &c. (Old Place).
,,	1070	·146	House, garden, &c. (Thornhill).
,,	1071	2·806	Plantation, slope, part of burn, &c.
,,	1072	6·053	Arable.
,,	1073	·267	Coal depôt, smithy, &c.
,,	1074	·254	Plantation, slope, & part of burn.
,,	1075	·452	Pasture.
,,	1076	2·839	Arable.
,,	1077	·627	Homestead, gardens, &c. (Old Place)
,,	1078	·271	Occupation road.
,,	1079	3·158	Pasture, slope, part of burn, &c.
,,	1080	·631	Woody slope, rocks, & half of burn.
,,	1081	2·021	Parish road.
,,	1082	2·615	Arable.
,,	1083	·804	Pasture, slope, part of burn, &c.
,,	1084	3·230	Arable & slope.
,,	1085	·984	Arable & slope.
,,	1086	·333	Houses, gardens, &c. (Over Gavell)
,,	1087	2·560	Plantation.
,,	1088	1·076	Plantation & road.
,,	1089	4·592	Arable.
,,	1090	4·670	Arable.
,,	1091	4·830	Arable.
,,	1092	6·090	Arable & plantation.
,,	1093	·867	Parish road.
,,	1094	·222	Plantation.
,,	1095	1·324	Arable.
,,	1096	·171	Arable.
,,	1097	·269	Houses, garden, &c. (Meadowside).
,,	1098	7·199	Arable.
,,	1099	4·568	Arable.
,,	1100	6·424	Arable.
,,	1101	·967	Plantation.
,,	1102	·043	House & garden.
,,	1103	12·006	Arable.
,,	1104	·196	Plantation, slope, & half of burn.
,,	1105	8·820	Arable & half of burn.
,,	1106	5·593	Arable.
,,	1107	5·660	Arable.
,,	1108	5·761	Arable.
,,	1109	5·445	Arable.
,,	1110	12·755	Plantation, slope, & part of burn.
,,	1111	1·707	Arable.
,,	1112	2·900	Arable.
,,	1113	6·944	Arable.
,,	1114	2·786	Arable.
,,	1115	2·789	Arable.
,,	1116	5·540	Arable.
,,	1117	9·154	Arable.
,,	1118	8·732	Arable & road.
		11024·257	<i>Carried forward.</i>

No. of Sheet.	No. on Plan.	Area in Acres.	Description.
XXVIII. 11.	1119	11024·257 1·711	<i>Brought forward.</i> Pasture, slope, half of burn, &c.
„	1120	3·814	Arable & slope.
„	1121	8·796	Arable.
„	1122	2·776	Arable.
„	1123	·388	Occupation road, &c.
„	1124	·160	Pasture & half of Queenzie Burn.
„	1125	·271	Queenzie Cottage, garden, &c.
„	1126	·278	Homestead, &c. (Queenziemill).
„	1127	·506	Queenzie Mill, garden, &c.
„	1128	·309	Dam.
„	1129	·186	Arable.
„	1130	·422	Plantation, half of mill lade, &c.
„	1131	6·933	Arable.
„	1132	·616	Plantation & slope.
„	1133	1·281	Tram road.
„	1134	·532	Chapelgreen School, garden, &c.
„	1135	5·453	Arable.
„	1136	·152	Pasture & part of Queenzie Burn.
„	1137	·209	Pasture & slope.
„	1138	1·131	Homestead, &c. (Queenzieburn).
„	1139	·055	House & garden. (T.P.)
„	1140	14·665	Arable.
„	1141	2·228	Arable.
„	1142	2·504	Arable.
„	1143	·019	House.
„	1144	15·994	Arable.
„	1145	·343	Plantation, slope, & half of burn.
„	1146	7·556	Arable & half of burn.
„	1147	·056	Waste ground & half of burn.
„	1148	8·781	Arable & half of Wood Burn.
„	1149	·958	Occupation road.
„	1150	10·068	Arable.
„	1151	·014	House.
„	1152	2·347	Arable & road.
„	1153	1·847	Arable.
„	1154	·237	Wood.
„	1155	·207	Cottage, smithy, &c. (Inchwood).
„	1156	·112	Occupation road.
„	1157	·869	Arable.
„	1158	4·096	Arable.
„	1159	5·806	Arable.
„	1160	5·189	Plantation, slope, part of burn, &c.
„	1161	7·483	Arable.
„	1162	7·534	Arable.
„	1163	8·356	Arable.
„	1164	·947	Plantation.
„	1165	5·064	Arable.
„	1166	5·741	Arable.
„	1167	·317	Occupation road.
„	1168	6·781	Arable.
		11186·355	<i>Carried forward.</i>

No. of Sheet.	No. on Plan.	Area in Acres.	Description.
		11186·355	<i>Brought forward.</i>
XXVIII. 11.	1169	15·020	Arable & road.
„	1170	1·649	Pasture, trees, & part of burn.
„	1171	1·076	Plantation & slope.
„	1172	·711	Arable.
„	1173	·702	Cottage, workshop, &c. (Gavell).
„	1174	·131	Arable.
„	1175	·328	House, garden, ruin, &c.
„	1176	1·051	Garden, &c.
„	1177	·173	Plantation.
„	1178	·958	Gavell Farm, garden, &c.
„	1179	·942	Stackyard & pool.
„	1180	·422	Gavell House, shrubbery, &c.
„	1181	9·322	Arable.
„	1182	11·821	Arable.
„	1183	·578	Arable.
„	1184	·346	Arable & garden.
„	1185	·750	Homestead, &c. (Inchwood).
„	1186	·160	Arable.
„	1187	·103	Arable.
„	1188	4·832	Arable.
„	1189	·427	Plantation & part of Cast Burn.
„	1190	14·680	Arable.
„	1191	19·407	Arable.
„	1192	1·890	Parish road.
„	1193	10·140	Arable.
„	1194	9·554	Arable.
XXVIII. 12.	1195	·119	Cottage, gardens, &c. (Castlegray).
„	1196	2·956	Arable, slope, rocks, & bushes.
„	1197	8·472	Arable, slope, rocks, bushes, &c.
„	1198	·270	Plantation & pool.
„	1199	·353	Garden, &c.
„	1200	·158	Occupation road.
„	1201	·371	House, garden, &c.
„	1202	7·193	Arable.
„	1203	2·266	Arable & bushes.
„	1204	·195	Brushwood, slope, & whins.
„	1205	1·734	Coal pit, waste ground, &c.
„	1206	·335	Occupation road.
„	1207	1·358	Homestead, &c. (Balmalloch).
„	1208	·264	Arable.
„	1209	8·587	Arable & road.
„	1210	·846	Mineral Railway.
„	1211	10·508	Arable.
„	1212	·338	Woody slope.
„	1213	·582	Arable.
„	1214	·092	Tram road.
„	1215	1·397	Arable.
„	1216	·034	House, &c.
„	1217	·545	Plantation & slope.
„	1218	·092	Garden.
		11342·593	<i>Carried forward.</i>

No. of Sheet.	No. on Plan.	Area in Acres.	Description.
XXVIII. 12.	1219	11342·593	<i>Brought forward.</i>
„	1220	·905	Parkburn House, garden, &c.
„	1221	·923	Arable.
„	1222	·520	Garden, &c.
„	1222	1·733	Arable, slope, trees, & coal mine.
„	1223	3·614	Arable & slope.
„	1224	·964	Plantation, half of canal feeder &c.
„	1225	·377	Garrel Mill (corn), &c.
„	1226	·852	Arable.
„	1227	1·509	Arable.
„	1228	·141	Rough pasture.
„	1229	3·930	Arable.
„	1230	4·280	Arable.
„	1231	4·346	Arable & rocks.
„	1232	7·621	Arable, slope, & rocks.
„	1233	·141	Woody slope.
„	1234	·291	Houses, garden, &c.
„	1235	7·045	Arable & road.
„	1236	·528	Brushwood, slope, rocks, trees, &c.
„	1237	4·814	Arable.
„	1238	·260	Occupation road.
„	1239	6·493	Arable & slope.
„	1240	·559	Occupation road.
„	1241	·473	Homestead, garden, &c. (Arnbrae).
„	1242	·702	Old quarry, road, &c.
„	1243	7·616	Arable.
„	1244	4·276	Plantation, slope, half of burn, &c.
„	1245	·278	Occupation road.
„	1246	1·467	Parish road.
„	1247	8·144	Arable.
„	1248	1·618	Plantation & slope.
„	1249	7·234	Arable.
„	1250	4·124	Arable, slope, & trees.
„	1251	·131	Homestead, &c. (Smithyhill).
„	1252	1·201	Arable.
„	1253	7·850	Arable.
„	1254	·060	Plantation.
„	1255	1·661	Arable.
„	1256	1·259	Occupation road.
„	1257	4·989	Arable.
„	1258	1·764	Plantation, road, & slope.
„	1259	·569	Cottage, garden, &c. (Gateside).
„	1260	8·102	Arable & road.
„	1261	·466	Garden, &c.
„	1262	·719	Arable.
„	1263	3·657	Arable.
„	1264	3·188	Arable.
„	1265	3·888	Arable.
„	1266	3·277	Arable.
„	1267	3·733	Arable & part of Dock Water.
„	1268	3·713	Arable.
		11480·598	<i>Carried forward.</i>

No. of Sheet.	No. on Plan.	Area in Acres.	Description.
XXVIII. 12.	1269	11480·598	<i>Brought forward.</i>
„	1270	9·208	Arable & trees.
„	1271	2·684	Arable & part of Dock Water.
„	1272	2·496	Arable & part of Dock Water.
„	1273	·367	Public road.
„	1274	2·815	Arable & part of Dock Water.
„	1275	4·144	Arable.
„	1276	7·799	Arable.
„	1277	2·197	Arable & part of Dock Water.
„	1278	·287	Houses, yard, &c.
„	1279	·040	Houses, &c.
„	1280	4·870	Arable.
„	1281	2·761	Arable & footpath.
„	1282	·398	Occupation road & pasture.
„	1283	·249	Pasture, slope, & trees.
„	1284	·590	Arable.
„	1285	2·502	Houses, gardens, &c.
„	1286	·740	Houses, garden, &c.
„	1287	1·156	Houses, gardens, gas works, &c.
„	1288	·339	House, gardens, &c.
„	1289	6·810	Houses, gardens, &c.
„	1290	2·292	Houses, &c.
„	1291	2·579	Houses, gardens, &c.
„	1292	·171	Public road.
„	1293	4·933	Garrel Burn (part of).
„	1294	·150	Gardens, &c.
„	1295	·423	Public road.
„	1296	1·538	Houses, gardens, &c.
„	1297	3·470	Houses, gardens, &c.
„	1298	1·557	Arable.
„	1299	·926	Duntreath Arms Inn, garden, &c.
„	1300	·128	School, garden, &c.
„	1301	4·041	Arable.
„	1302	2·018	Burn Green, footpath, & half of burn.
„	1303	·502	Parish road.
„	1304	·276	Cottages, gardens, &c.
„	1305	·537	Homestead, &c. (Garrelgarden).
„	1306	2·114	Arable.
„	1307	4·573	Arable & part of Ebroch Burn.
„	1308	·398	School, garden, &c.
„	1309	·324	Houses, gardens, &c.
„	1310	·489	Plantation, slope, & part of burn.
„	1310a	2·572	Houses, gardens, &c.
„	1311	·480	Public road.
„	1312	·835	Arable & half of Ebroch Burn.
„	1313	·152	Pasture, trees, & half of Ebroch Burn.
„	1314	·523	Arable.
„	1315	·229	House, garden, &c.
„	1316	4·630	Arable & half of Ebroch Burn.
„	1317	·375	Plantation & half of Ebroch Burn.
„	1317	·643	Arable.
		11576·928	<i>Carried forward.</i>

No. of Sheet.	No. on Plan.	Area in Acres.	Description.
		11576·928	<i>Brought forward.</i>
XXVIII. 12.	1318	1·603	Arable.
"	1319	1·809	Arable.
"	1320	·834	Arable.
"	1321	·926	Arable.
"	1322	2·743	Arable & half of Ebroch Burn.
"	1323	·803	Arable & half of Ebroch Burn.
"	1324	·955	Arable & rocks.
"	1325	·994	Pasture, rocks, & whins.
"	1326	6·365	Arable.
"	1327	·266	Occupation road.
"	1328	3·575	Arable.
"	1329	1·088	Arable & footpath.
"	1330	·151	Houses, garden, &c. } Arnbrae.
"	1331	·150	House, garden, &c. }
"	1332	·175	House, garden, &c. }
"	1333	14·106	Arable.
"	1334	6·068	Arable.
"	1335	8·754	Arable & part of burn.
"	1336	3·849	Arable.
"	1337	·061	Plantation.
"	1338	8·653	Arable.
"	1339	·670	Homestead, &c. (Dumbreck).
"	1340	·260	Stackyard.
"	1341	·312	Occupation road.
"	1342	·759	Garden (vegetable).
"	1343	8·974	Arable.
"	1344	9·987	Arable.
"	1345	7·560	Arable & part of Doek Water.
"	1346	7·870	Arable & part of Doek Water.
"	1347	5·006	Arable.
"	1348	8·469	Arable.
"	1349	·952	Public road.
"	1350	·112	Public road.
"	1351	3·286	Arable.
"	1352	3·775	Arable.
"	1353	·924	Pasture, slope, trees, & footpath.
"	1354	·805	Public road.
"	1355	·483	Pasture, slope, & trees.
"	1356	·459	Houses, gardens, &c.
"	1357	1·131	Houses, garden, &c.
"	1358	·586	Public road.
"	1359	·081	Public road.
"	1360	1·043	Houses, gardens, &c.
"	1361	4·270	Arable.
"	1362	·147	Public road.
"	1363	2·743	Houses, gardens, &c.
"	1364	2·068	Houses, gardens, &c.
"	1365	·099	Occupation road.
"	1366	·597	Public road.
"	1367	1·707	Houses, gardens, &c.
		11715·991	<i>Carried forward.</i>

No. of Sheet.	No. on Plan.	Area in Acres.	Description.
XXVIII. 12.	1368	11715·991	<i>Brought forward.</i>
"	1368	3·084	Houses, gardens, &c.
"	1369	·473	Arable.
"	1370	·825	Houses, gardens, &c.
"	1371	·200	Public road.
"	1372	2·015	Houses, gardens, &c.
"	1373	·768	Church, houses, gardens, &c.
"	1374	·197	School, house, garden, &c.
"	1375	·249	Arable.
"	1376	·571	Public road.
"	1377	2·603	Arable.
"	1378	1·695	Arable & footpath.
"	1379	·374	Rough pasture & rocks.
"	1380	3·904	Arable.
"	1381	2·394	Houses, gardens, &c.
"	1382	·830	Houses, gardens, &c.
"	1383	·711	Arable.
"	1384	·525	House, gardens, &c.
"	1385	7·660	Arable.
"	1386	1·635	Arable.
"	1387	·503	Arable.
"	1388	·309	Arable.
"	1389	·108	House, garden, &c.
"	1390	·184	House, garden, &c.
"	1391	1·000	Arable.
"	1392	·932	Arable.
"	1393	·942	Arable.
"	1394	·359	Arable.
"	1395	·242	Arable.
"	1396	22·032	Arable.
"	1397	2·677	Parish road.
"	1398	18·008	Arable.
"	1399	11·247	Arable & half of burn.
"	1400	·750	Plantation.
"	1401	1·239	Arable & half of burn.
"	1402	5·885	Arable & half of burn.
"	1403	6·162	Arable & part of burn.
"	1404	5·028	Arable & part of burn.
"	1405	5·570	Arable & part of burn.
"	1406	·682	Occupation road.
"	1407	9·572	Arable.
"	1408	8·202	Arable.
"	1409	7·629	Arable, road, & half of Dock Water.
"	1410	9·159	Arable & part of Dock Water.
"	1411	4·332	Arable.
"	1412	2·474	Arable.
"	1413	2·511	Arable.
"	1414	2·339	Arable.
"	1415	2·834	Arable.
"	1416	3·461	Arable.
"	1417	1·026	Public footpath & pasture.
		11884·102	<i>Carried forward.</i>

No. of Sheet.	No. on Plan.	Area in Acres.	Description.
		11884·102	<i>Brought forward.</i>
XXVIII. 12.	1418	3·344	Arable.
"	1419	·368	Occupation road.
"	1420	4·693	Arable.
"	1421	5·146	Arable.
"	1422	5·032	Arable.
"	1423	2·710	Mineral Railway.
"	1424	5·055	Arable.
"	1425	4·112	Arable.
"	1426	6·460	Arable.
"	1427	4·658	Arable.
"	1428	4·005	Arable.
"	1429	·129	Plantation.
"	1430	·969	Homestead, gardens, &c. (Bogside).
"	1431	·284	Stackyard.
"	1432	2·945	Arable.
"	1433	·661	Arable.
"	1434	·151	Occupation road.
"	1435	6·123	Arable.
"	1436	·040	House & garden.
"	1437	·565	Burial ground & vault.
"	1438	·757	Burial ground, road, & footpath.
"	1439	3·416	Arable.
"	1440	2·228	Parish road.
"	1441	5·149	Arable.
"	1442	3·600	Arable.
"	1443	·537	Garden, &c.
"	1444	·707	Manse, shrubbery, &c.
"	1445	3·939	Arable, trees, & footpath.
"	1446	8·388	Arable.
"	1447	2·398	Arable.
"	1448	2·452	Arable.
"	1449	1·027	Public road.
"	1450	1·916	Arable.
"	1451	1·890	Arable.
"	1452	3·433	Plantation, slope, & rocks.
"	1453	5·664	Arable & footpath.
"	1454	2·060	Arable.
"	1455	·149	Occupation road.
"	1456	·398	Pasture.
"	1457	·831	Homestead, garden, &c. (Barr).
"	1458	2·759	Rocky pasture & road.
"	1459	·643	Occupation road.
"	1460	·886	Arable.
"	1461	6·650	Arable.
"	1462	·679	Rocky pasture & road.
"	1463	1·403	Plantation, slope, & rocks.
"	1464	16·989	Arable & half of burn.
"	1465	2·993	Arable & half of burn.
"	1466	2·243	Arable, half of burn, &c.
"	1467	5·585	Pasture.
		12033·321	<i>Carried forward.</i>

No. of Sheet.	No. on Plan.	Area in Acres.	Description.
XXVIII. 12.	1468	3·876	<i>Brought forward.</i> Pasture, half of Dock Water, &c.
”	1469	2·288	Pasture & half of Dock Water.
”	1470	5·544	Arable, half of Dock Water, &c.
”	1471	26·115	Arable, half of Dock Water, &c.
”	1472	9·957	Arable.
”	1473	1·540	Pasture & embankment.
”	1474	4·901	Arable.
”	1475	5·966	Arable.
”	1476	5·462	Arable.
”	1477	9·453	Arable & rocks.
”	1478	2·659	Arable.
”	1479	2·194	Arable.
”	1480	·183	Occupation road.
”	1481	·681	Homestead, garden, &c. (Wellshot).
”	1482	·150	Garden, &c.
”	1483	1·923	Pasture & rocks.
”	1484	2·427	Arable & half of River Kelvin.
”	1485	·199	House, garden, &c. (Kelvinbank).
”	1486	·667	Ornamental ground, road, &c.
”	1487	·170	Plantation, slope, & footpath.
”	1488	·441	Auchinstarry Quarry (part of).
”	1489	2·126	Auchinstarry Quarry (part of), &c.
”	1490	·275	Arable & half of River Kelvin.
”	1491	11·783	Arable, trees, & half of River Kelvin.
”	1492	11·720	Arable.
”	1493	4·568	Arable, half of Dock Water, &c.
”	1494	5·749	Pasture, half of Dock Water, &c.
”	1495	·716	Pasture, half of Dock Water, &c.
”	1496	3·275	Pasture.
”	1497	1·310	Pasture & half of burn.
”	1498	1·330	River Kelvin (half of).
XXIX. 9.	1499	4·546	Arable.
”	1500	4·505	Arable.
”	1501	2·128	Arable.
”	1502	6·487	Ornamental ground, &c.
”	1503	·395	Plantation.
”	1504	·355	Plantation.
”	1505	29·639	Turnpike road.
”	1506	·121	Lodge, &c.
”	1507	·063	Plantation.
”	1508	·520	Plantation & slope.
”	1509	·070	Plantation.
”	1510	7·226	Arable.
”	1511	·179	Occupation road.
”	1512	·540	Homestead, &c. (Currymire).
”	1513	6·436	Arable & half of burn.
”	1514	6·225	Arable & half of burn.
”	1515	·524	Pasture, road, part of burn, &c.
”	1516	1·431	Plantation, part of canal feeder, &c.
”	1517	·618	House, offices, &c. (Townhead).
		12234·977	<i>Carried forward.</i>

No. of Sheet.	No. on Plan.	Area in Acres.	Description.
XXIX. 9.	1518	12234·977	<i>Brought forward.</i>
"	1519	·871	Ornamental ground, garden, &c.
"	1520	·240	Plantation.
"	1521	·088	Occupation road.
"	1522	·489	Gardens, &c.
"	1523	·520	Occupation road.
"	1524	3·380	Arable.
"	1525	3·188	Arable.
"	1526	·268	Plantation.
"	1527	3·072	Plantation & slope.
"	1528	·401	Houses, &c. (Barrwood—part of).
"	1529	·857	Arable & half of Ebroch Burn.
"	1530	1·655	Arable.
"	1531	1·278	Arable & rocks.
"	1532	1·715	Arable.
"	1533	·453	Arable.
"	1534	1·489	Arable.
"	1535	·949	Arable.
"	1536	1·070	Arable.
"	1537	·974	Arable.
"	1538	1·032	Arable.
"	1539	1·192	Arable.
"	1540	·629	Arable.
"	1541	1·183	Arable.
"	1542	·450	Arable.
"	1543	·073	Houses, &c. (Barrwood—part of).
"	1544	·362	Arable.
"	1545	1·455	Arable & rocks.
"	1546	4·712	Plantation.
"	1547	1·246	Occupation road.
"	1548	2·261	Arable.
"	1549	1·062	Arable.
"	1550	·445	Houses, gardens, &c. } Barwood
"	1551	·390	Houses, gardens, &c. } (part of).
"	1552	1·445	Arable.
"	1553	2·256	Rocky pasture.
"	1554	1·232	Rocky pasture & whins.
"	1555	·558	Arable.
"	1556	·328	Rocky pasture & road.
"	1557	·282	Rocky pasture.
"	1558	·539	Arable.
"	1559	·125	Plantation.
"	1560	·529	Rocky pasture.
"	1561	·567	Arable.
"	1562	·604	Arable.
"	1563	1·137	Rocky pasture.
"	1564	1·094	Arable.
"	1565	·998	Arable & trees.
"	1566	3·530	Arable & trees.
"	1567	21·815	Plantation & road.
"	1567	2·067	Rocky pasture.
12314·010		<i>Carried forward.</i>	

No. of Sheet.	No. on Plan.	Area in Acres.	Description.
XXIX. 9.	1568	12314·010	<i>Brought forward.</i>
"	1569	1·378	Rocky pasture.
"	1570	2·951	Arable.
"	1571	2·233	Arable & rocks.
"	1571	·566	Arable.
"	1572	·481	Occupation road, &c.
"	1573	1·971	Arable.
"	1574	13·508	Plantation, road, slope, & footpath.
"	1575	2·527	Plantation.
"	1576	4·841	Arable.
"	1577	1·194	Homestead, &c. (Woodend).
"	1578	·272	Plantation.
"	1579	1·504	Mineral Railway.
"	1580	5·745	Arable.
"	1581	·473	Occupation road.
"	1582	3·774	Arable.
"	1583	·537	Plantation.
"	1584	·704	Occupation road.
"	1585	·368	Garden, &c.
"	1586	7·824	Arable.
"	1587	·586	Coal mine, waste ground, &c.
"	1588	·611	Woody slope & footpath.
"	1589	2·526	Arable & part of burn.
"	1590	·361	Gravel pit.
"	1591	1·923	Arable & half of burn.
"	1592	·608	Coal pit, waste ground, &c.
"	1593	5·167	Arable, road, & slope.
"	1594	3·228	Arable, road, part of burn, &c.
"	1595	·151	Tram road.
"	1596	·240	Waste ground, half of burn, &c.
"	1597	·753	Arable, trees, & half of burn.
"	1598	2·021	Mineral Railway.
"	1599	·474	Waste ground, trees, &c.
"	1600	·823	Townhead Paper Mill (ruins), &c.
"	1601	1·117	Arable.
"	1602	·270	Arable, trees, & half of canal feeder.
"	1603	·113	Occupation road.
"	1604	·280	Plantation.
"	1605	·291	Waste ground, road, slope, &c.
"	1606	3·114	Arable & trees.
"	1607	·464	Waste ground.
"	1608	1·260	Arable.
"	1609	4·336	Arable, plantation, old pit (coal), &c.
"	1610	·119	Plantation.
"	1611	9·142	Pasture & plantation.
"	1612	1·867	Plantation.
"	1613	3·147	Arable.
"	1614	·499	Houses, gardens, &c. (Shawend).
"	1615	·669	Arable & plantation.
"	1616	·129	Plantation.
"	1617	·433	Quarry & road.
		12413·583	<i>Carried forward.</i>

No. of Sheet.	No. on Plan.	Area in Acres.	Description.
XXIX. 9.	1618	12413·583 ·559	<i>Brought forward.</i> Pasture & rocks.
”	1619	3·642	Arable & plantation.
”	1620	·401	Meadow.
”	1621	12·382	Arable, slope, & gravel pit.
”	1622	9·999	Arable, half of River Kelvin, &c.
”	1623	15·056	Arable, half of River Kelvin, &c.
”	1624	·251	Plantation & slope.
”	1625	1·283	Arable & road.
”	1626	2·121	Rocky pasture.
”	1627	·950	Arable.
”	1628	1·310	Arable.
”	1629	·376	Arable & rocks.
”	1630	·469	Arable.
”	1631	7·165	Arable, road, rocks, & footpath.
”	1632	·394	Arable.
”	1633	·189	Arable.
”	1634	·216	Arable.
”	1635	·403	Arable & road.
”	1636	2·301	Arable.
”	1637	·136	Occupation road.
”	1638	·459	Arable.
”	1639	·290	Rocky pasture.
”	1640	·906	Arable.
”	1641	·584	Arable & road.
”	1642	·158	Houses, garden, &c.
”	1643	·522	Arable.
”	1644	·053	Occupation road.
”	1645	·617	Arable.
”	1646	·791	Arable.
”	1647	·661	Arable.
”	1648	·252	Arable & rocks.
”	1649	·666	Arable & road.
”	1650	·369	Arable.
”	1651	1·351	Arable.
”	1652	1·080	Arable.
”	1653	1·123	Arable.
”	1654	1·404	Arable.
”	1655	1·109	Arable.
”	1656	13·119	Arable, road, rocks, & rocky pasture.
”	1657	1·114	Arable.
”	1658	1·083	Arable.
”	1659	·984	Arable.
”	1660	·980	Arable & road.
”	1661	·430	Rocky pasture.
”	1662	·522	Arable & rocks.
”	1663	·245	Rocky pasture.
”	1664	·607	Arable.
”	1665	1·178	Rocky pasture.
”	1666	·560	Arable & rocks.
”	1667	·600	Arable & rocks.
		12507·003	<i>Carried forward.</i>

No. of Sheet.	No. on Plan.	Area in Acres.	Description.
		12507·003	<i>Brought forward.</i>
XXIX. 9.	1668	·707	Occupation road.
„	1669	1·165	Arable & rocks.
„	1670	1·133	Arable.
„	1671	·928	Rocky pasture.
„	1672	·719	Arable.
„	1673	·059	Occupation road.
„	1674	·829	Rocky pasture.
„	1675	·773	Rocky pasture & whins.
„	1676	·047	Occupation road.
„	1677	1·348	Plantation.
„	1678	·643	Arable.
„	1679	·194	Rocky pasture & slope.
„	1680	1·216	Arable.
„	1681	1·074	Plantation.
„	1682	·549	Arable.
„	1683	·872	Arable.
„	1684	·358	Arable.
„	1685	·675	Arable.
„	1686	·518	Arable & rocks.
„	1687	·404	Arable.
„	1688	·291	Arable.
„	1689	·241	Arable.
„	1690	·484	Arable.
„	1691	1·880	Arable & rocks.
„	1692	1·094	Arable.
„	1693	1·162	Arable.
„	1694	7·392	Arable & half of burn.
„	1695	·998	Arable & rocks.
„	1696	·407	Arable.
„	1697	·297	Arable.
„	1698	·035	House, garden, &c.
„	1699	1·275	Arable & footpath.
„	1700	2·229	Arable & footpath.
„	1701	2·549	Arable.
„	1702	9·297	Arable & half of burn.
„	1703	17·860	Arable, half of River Kelvin, &c.
„	1704	·814	Plantation.
„	1705	1·831	Arable & part of burn.
„	1706	2·902	Arable.
„	1707	·194	Plantation.
„	1708	1·771	Plantation, half of canal feeder, &c.
„	1709	·779	Occupation road.
„	1710	·179	Arable.
„	1711	·808	Parish road.
„	1712	·299	Pasture, half of canal feeder, &c.
„	1713	5·342	Arable & half of River Kelvin.
„	1714	·583	Quarry.
„	1715	7·507	Arable, road, slope, & trees.
„	1716	·409	Houses, &c. (Craigmarloch Stables).
„	1717	·835	Pasture, part of canal feeder, &c.
		12592·958	<i>Carried forward.</i>

No. of Sheet.	No. on Plan.	Area in Acres.	Description.
		12592·958	<i>Brought forward.</i>
XXIX. 9.	1718	·767	Arable & half of River Kelvin.
„	1719	·868	Arable & half of River Kelvin.
„	1720	·259	Mineral Railway.
„	1721	·414	Arable.
„	1722	·962	Meadow & half of River Kelvin.
„	1723	9·654	Arable & half of River Kelvin.
„	1724	12·016	Arable & half of River Kelvin.
„	1725	7·921	Arable & half of River Kelvin.
„	1726	·341	Cottages, gardens, &c. (Whitegate).
„	1727	1·707	Arable.
„	1728	·270	Rocky pasture.
„	1729	1·482	Rocky pasture.
„	1730	1·702	Rocky pasture.
„	1731	5·645	Plantation, road, & slope.
„	1732	3·882	Arable & half of River Kelvin.
„	1733	·222	House, gardens, &c. (Barrpath).
„	1734	·650	Rocky pasture, road, slope, &c.
„	1735	4·056	Parish road.
„	1736	7·810	Arable & half of River Kelvin.
„	1737	8·912	Arable, half of River Kelvin, &c.
„	1738	8·703	Arable, half of River Kelvin, &c.
„	1739	2·724	Arable & half of River Kelvin.
XXIX. 10.	1740	3·222	Arable & slope.
„	1741	13·532	Pasture, half of River Kelvin, &c.
„	1742	8·501	Pasture & half of River Kelvin.
„	1743	2·754	Meadow & half of River Kelvin.
„	1744	·941	Rough heathy pasture, &c.
„	1745	11·537	Arable, half of River Kelvin, &c.
„	1746	4·163	Arable & slope.
„	1747	4·770	Rough heathy pasture, &c.
„	1748	1·144	Rough heathy pasture, &c.
XXVIII. 15.	1749	5·227	Arable & part of Wood Burn.
„	1750	6·100	Arable.
„	1751	4·586	Arable.
„	1752	5·191	Arable.
„	1753	·269	House, garden, &c.
„	1754	11·803	Arable.
„	1755	8·429	Arable.
„	1756	12·806	Arable.
„	1757	5·322	Arable.
„	1758	·406	Pasture, trees, & part of Wood Burn.
„	1759	16·379	Arable & part of Wood Burn.
„	1760	16·957	Arable, road, & half of Wood Burn.
„	1761	7·764	Arable & half of Cast Burn.
„	1762	14·282	Arable & part of Cast Burn.
„	1763	1·397	Occupation road.
„	1764	4·176	Arable, plantation, & pond.
„	1765	·704	Homestead, &c. (Netherinch).
„	1766	·238	Garden, &c.
„	1767	·268	Stackyard.
		12846·793	<i>Carried forward.</i>

No. of Sheet.	No. on Plan.	Area in Acres.	Description.
		12846·793	<i>Brought forward.</i>
XXVIII. 15.	1768	13·788	Arable.
”	1769	11·564	Arable.
”	1770	15·463	Arable.
”	1771	1·660	Plantation & part of burn.
”	1772	·174	Occupation road.
”	1773	·558	Pasture, part of Queenzie Burn, &c.
”	1774	7·709	Arable.
”	1775	9·487	Arable.
”	1776	·670	Occupation road.
”	1777	10·630	Arable.
”	1778	4·791	Arable.
”	1779	2·778	Arable.
”	1780	43·633	Arable, slope, half of burn, &c.
”	1781	16·504	Arable & part of Cast Burn.
”	1782	17·702	Arable.
”	1783	9·297	Arable.
”	1784	26·792	Arable & slope.
”	1785	10·125	Arable & half of Queenzie Burn.
”	1786	·358	Pasture, half of Queenzie Burn, &c.
”	1787	12·694	Arable & road.
”	1788	56·298	Moss & brushwood.
”	1789	1·234	River Kelvin (half of).
”	1790	3·202	Arable.
”	1791	·311	Plantation.
”	1792	14·172	Arable.
”	1793	·565	Plantation.
”	1794	4·103	Arable.
”	1795	3·989	Arable & road.
”	1796	·182	Plantation & slope.
”	1797	7·150	Arable.
”	1798	7·091	Arable & road.
”	1799	·872	Homestead, garden, &c. (Inchterf).
”	1800	1·625	Occupation road.
”	1801	·670	Gardens, &c.
”	1802	4·118	Arable.
”	1803	2·142	Arable.
”	1804	3·184	Arable.
”	1805	13·114	Arable & slope.
”	1806	4·619	Arable.
”	1807	4·431	Arable.
”	1808	6·740	Arable.
”	1809	6·855	Arable & slope.
XXVIII. 16.	1810	9·608	Arable & half of Dock Water.
”	1811	10·683	Pasture, half of Dock Water, &c.
”	1812	11·732	Arable & half of Dock Water.
”	1813	6·276	Arable, half of Dock Water, &c.
”	1814	·422	Plantation & half of Dock Water.
		13248·558	

RECAPITULATION.

Area in Acres.	}	13018·813	Land.
		94·808	Public roads.
		7·340	Private railways.
		127·597	Water.
		13248·558	Total area of the Parish of Kilsyth, in the County of Stirling.

INDEX TO PLACES

IN THE

PARISH OF KILSYTH.

COUNTY OF STIRLING.

Name of Place.	No. of Sheet.		Descriptive Remarks.
	6 inch scale.	25·344 in. scale.	
Allanfauld	XXVIII.	8	A farmsteading.
Arnbrae	„	12	A hamlet.
Auchinrivoch	XXIX.	5	A farmsteading.
Auchinvalley	„	5	A farmsteading.
Auchencloch	„	6	A hamlet.
Burnhouse	XXII.	15	A shepherd's house.
Bentend	XXIII.	9	A farmsteading.
Belt Moss	XXVIII.	8	A plot of ground.
Braehead	„	8	A dwelling house.
Balcastle	„	8	A farmsteading.
Burnhead	„	11	A farmsteading.
Braehouse	„	11	A farmsteading.
Balmalloch	„	12	A farmsteading.
Burnbank Cottage	„	12	A dwelling house.
Barr	„	12	A farmsteading.
Bogside	„	12	A farmsteading.
Bardowie	XXIX.	1	A ruin.
Berryhill	„	1	A farmsteading.
Boon the mire	„	2	A farmsteading.
Banton	„	2	A village.
Banton Mains	„	2	A farmsteading.
Brockieside	„	5	A farmsteading.
Burnhouse	„	5	A dwelling house.
Bonny Water	„	7	
Barwood	„	9	A range of houses.
Barrpath	„	9	A dwelling house.
Clacharie	XXII.	16	A ruin.
Cock Hill	„	16	
Cockle Cairn	XXVIII.	2	
Corrie Spout	„	7	A waterfall.
Corrie Plantation	„	7	
Corrie	„	7	A farmsteading.
Cairnbog	„	7	A farmsteading.
Covenanter's Cave	„	8	
Chemical Works	„	8	
Craigroot	„	11	A dwelling house.
Castlegray	„	12	A dwelling house.
Craigdouffie	XXIX.	2	A farmsteading.
Colzium House	„	5	A mansion house.
Craighead	„	5	A dwelling house.

Name of Place.	No. of Sheet.		Descriptive Remarks.
	6 inch scale.	25·344 in. scale.	
Craigs.	XXIX.	5	A dwelling house.
Coneypark.	"	7	A farmsteading.
Currymire.	"	9	
Colziumbea Plantation.	"	9	
Drumboy.	XXII.	16	A hill feature.
Drumtrochar.	XXVIII.	8	A dwelling house.
Dovecotwood.	"	8	A farmsteading.
Dykehead.	"	11	A farmsteading.
Dumbreck.	"	12	A farmsteading.
Drumnessie.	XXIX.	1	A farmsteading.
Ebroch Burn.	XXVIII.	12	
Faughlin Burn.	XXIII.	13	
Gray Mare.	XXVIII.	3	A remarkable stonc.
Garrel Hill.	"	4	
Greenbank.	"	7	A dwelling house.
Gavell.	"	11	A dwelling house.
Gavell House.	"	11	A mansion house.
Gateside.	"	12	A dwelling house.
Garrelgarden.	"	12	A farmsteading.
Garrelpark Cottage.	"	12	A dwelling house.
Glenhead.	XXIX.	1	A farmsteading.
Gateside.	"	6	A dwelling house.
Hailstane Burn.	XXVIII.	6	
High Craigends.	"	12	A range of houses.
Hollandbush.	XXIX.	7	A public house.
Inchwood.	XXVIII.	11	A farmsteading.
Inchterf.	"	15	A farmsteading.
Kilsyth Hills.	"	6	
Kilsyth.	"	12	A village.
Kelvinbank.	"	12	A dwelling house.
Kelvinhead.	XXIX.	6	A farmsteading.
Katie Fristy Well.	"	1	
Lunch Knowe.	XXVIII.	3	
Laird's Hill.	"	3	
Lossit.	"	11	A farmsteading
Low Craigends.	"	12	A range of houses.
Low Banton.	XXIX.	6	A small village.
March Burn.	XXII.	16	
Meadowside.	XXVIII.	11	A farmstcading.
Mansion House.	"	12	
Mailings.	XXIX.	6	A range of mincers' cottages.
Neilston.	XXVIII.	8	A dwelling house.

Name of Place.	No. of Sheet.		Descriptive Remarks.
	6 inch scale.	25-344 in. scale.	
Netherinch.	XXVIII.	15	A farmsteading.
Orchard Head.	„	11	A hill feature.
Old Place.	„	11	A farmsteading.
Over Gavell.	„	11	A dwelling house.
Orchard.	XXIX.	6	A dwelling house.
Plea Muir.	XXVIII.	3	
Parkhead.	„	11	A house.
Parkburn House.	„	12	A dwelling house.
Queenzie Cottage.	„	11	A dwelling house.
Queenziemill.	„	11	A farmsteading.
River Kelvin.	„	15	
Riskend.	XXIX.	5	A farmsteading.
Ruchill.	„	6	A dwelling house.
Rig Glen.	XXVIII.	12	
Slachristock.	XXII.	12	A farmsteading.
Spittle.	„	12	A farmsteading.
Slafarquhar.	XXIII.	9	A farmsteading.
Settling Moss.	XXVIII.	3	
Stoneree Pit (coal).	„	11	
Smithyhill.	„	12	A farmsteading.
Slacks.	XXIX.	1	A dwelling house.
Sickle Mill.	„	2	
Slaughter Howe.	„	5	A small valley.
Speir's Island.	„	5	
Site of Battle.	„	5	
Steel Colliery.	„	7	A coal work.
Shawend.	„	9	A dwelling house.
Tomtain.	XXVIII.	4	A hill.
The Banns.	„	7	A hill.
Tomfin.	XXIX.	2	A farmsteading.
Takmadoon Road.	„	5	
Townhead Reservoir.	„	5	
Tomrawer.	„	6	A ruin.
Townhead Paper Mill.	„	9	
Townhead.	„	9	A dwelling house.
Thornhill.	XXVIII.	11	A dwelling house.
Victoria Cottage.	„	12	A dwelling house.
Valleybank.	XXIX.	6	A farmsteading.
Waterside.	XXII.	12	A farmsteading.
White Craig.	XXVIII.	7	A remarkable rock.
Whin Loan.	„	11	A parish road.
Wham Glen.	„	11	
West Port.	„	12	A road.
Wellshot.	„	12	A farmsteading.

Name of Place.	No. of Sheet.		Descriptive Remarks.
	6 inch scale.	25·344 in. scale.	
Wester Auchinrivoch.	XXIX.	5	A farmsteading.
West Auchincloch.	”	6	A farmsteading.
Woodend.	”	9	A farmsteading.
Whitegate.	”	9	A dwelling house.

AGENTS FOR THE SALE OF THE ORDNANCE PLANS.

ENGLAND.

LONDON.	} Mr. E. Bumpus, 6, Holborn Bars, E.C. Mr. J. Arrowsmith, 10, Soho Square, W. Messrs. Letts, Son, & Co., 8, Royal Exchange, E.C. Messrs. Longman & Co., Paternoster Row, E.C. Mr. E. Stanford, 6, Charing Cross, S.W. Messrs. Vaehar & Son, 29, Parliament Street, S.W. Messrs. Williams & Norgate, 14, Henrietta Street, Covent Garden. Messrs. G. Philip & Son, 32, Fleet Street, E.C.; & L'pool. Mr. J. Wyld, Charing Cross. Dr. J. J. Whitty, C.E., 35, Parliament Street, S.W.
APPLEBY	Mr. J. Whitehead.
ALNWICK	Mr. M. Smith.
BRADFORD	Mr. Henry Gaskarth, Westgate.
BATH	Messrs. Sims & Son.
BIRMINGHAM	Mr. H. Wright (late Napper & Wright).
BEVERLEY	Mr. John Kemp.
BOLTON	Mr. H. Bradbury.
BRISTOL	Mr. John Lavars.
BISHOP AUCKLAND	Mr. M. Braithwaite.
BARNARD CASTLE.	Messrs. J. & R. W. Atkinson
CLEVELAND, York- shire.	} Mr. George Dixon.
CARDIFF	Mr. Hugh Bird.
CARLISLE	Messrs. Thurnam & Sons.
COVENTRY	Mr. Edward Wright.
CHELMSFORD	Mr. Thomas B. Arthy.
COCKERMOUTH ..	Mrs. M. Bailey.
DARLINGTON	Mr. H. Penney.
DURHAM	Mr. George Andrews
DOVER	Mr. M. C. & F. Batcheller
DEVONPORT.....	Mr. S. W. Hearle.
FAREHAM	Mr. George Sutton.
GLOUCESTER	Messrs. G. J. Wait & Co.
GREAT AYTON, nr. Stokesley, York- shire.	} Mr. G. Dixon.
HARTLEPOOL	Messrs. Pearson & Co.
HUDDERSFIELD ..	Mr. A. L. Peace.
HULL	Mr. J. W. Leng.
KIRKBY LONSDALE	Mr. R. Morphet.
KENDAL	Mr. T. Atkinson.
KESWICK.....	Mr. James Mayo.
LIVERPOOL	{ Messrs. Philip, Son, & Nephew, 49 & 51, South Castle St. Messrs. Webb & Hunt. Mr. J. R. Isaac.

AGENTS, ENGLAND—CONTINUED.

LEEDS	Mr. J. Smith.
LONGTON	Mr. F. S. Wright
LONGPORT, Staff..	Mr. Evans.
MARYPORT	Mr. John Adair.
MALTON	Mr. H. Smithson.
MANCHESTER	{ Mr. E. Slater.
	{ Mr. W. T. Hansbrow, 111, Bury New Road
NORTH SHIELDS..	Messrs. Phillipson & Hare.
NORWICH	Mr. H. Pigg.
NEWCASTLE	Mr. R. Turner.
NOTTINGHAM	Mr. R. Sutton.
OLDHAM	Mr. John Hirst.
OXFORD	Messrs. Spiers & Son.
PENRITH	Mr. B. T. Sweeten.
PORTSMOUTH	Mr. W. H. Charpentier
PLYMOUTH	Mr. J. Land.
PRESTON	Mr. R. Veevers.
READING	Mr. G. Lovejoy.
ROCHDALE	Mr. E. Wrigley.
RICHMOND, York-	{ Mr. J. Bell.
shire	
RIPON	Messrs. Johnston & Co.
SCARBOROUGH...	Mr. S. W. Theakstone.
SETTLE	Mr. J. Wildman.
SHEFFIELD	Mr. H. Pawson.
SWANSEA	Mr. E. Pearce.
STOCKTON-ON-TEES	Messrs. Jennett & Co.
SOUTHAMPTON ..	{ Messrs. Forbes & Bennet
	{ Mr. W. Sharland.
SUNDERLAND	Mr. W. H. Hills.
TORQUAY	Mr. W. T. Fisher.
THIRSK	Mr. W. Bransby.
ULVERSTON	Mr. Soulby.
WAKEFIELD	Messrs. Hicks & Allen.
WIGAN	Mr. S. G. Bucknall.
WHITEHAVEN....	Messrs. Callender & Dixon.
WINDERMERE....	Mr. J. Garnett.
WORCESTER	Mr. J. R. Mister.
WOLSINGHAM	Mr. J. Chapman, Postmaster, &c
YORK	{ Mr. J. Glaisby.
	{ Mr. J. Sampson.

SCOTLAND

EDINBURGH	{ Messrs. Johnston, 4, St. Andrew Square.
	{ Messrs. Black, North Bridge.
	{ Mr. T. C. Jack, Princes Street
AYR	Mr. John Dick.
ABERDEEN	Messrs. Keith & Gibb.
AIRDRIE, Lanarksh	Mr. Thomas Forsyth.
ANNAN	Mr. William Cuthbertson.
BATHGATE	Mr. J. Johnston
BERWICK-UPON-	{ Mr. A. Henderson.
TWEED	
CUPAR	Mr. S. Robinson.
DUMFRIES	Mr. Sinclair.

AGENTS, SCOTLAND—CONTINUED.

DUNFERMLINE ..	Messrs. Miller & Son.
DUNSE	Mr. George Johnston.
DUNDEE	Mr. C. D. Chalmers.
DUMBARTON	Mr. J. Irving.
FORFAR	Mr. W. Shepperd.
GLASGOW	{ Messrs. J. Smith & Son.
	{ Messrs. J. Lumsden & Son.
HADDINGTON	Mr. J. Millen.
HAWICK	Mr. William Syme.
JEDBURGH	Messrs. A. & W. Easton.
KIRKCALDY.....	Mr. J. J. Wilson.
KIRKCUDBRIGHT..	Mr. J. Nicholson.
KINROSS	
KELSO	Mr. J. H. Rutherford.
LINLITHGOW	Mr. A. Waldie.
MONTROSE	Mr. Geo. Walker, High Street
MOFFAT	Mr. William Muir.
NEWTON STEWART	Miss A. Watson.
PEEBLES	Mr. R. Stirling.
PAISLEY	Mr. William McIntyre.
PERTH.....	{ Mrs. M. Paton
	{ Messrs. MacDonald & MacCallum, 30, George Street.
SELKIRK	Mr. G. Lewis.
STIRLING.....	Mr. Robert S. Shearer.
WISHAW, Lanark-	
shire.....	{ Mr. W. Campbell.

IRELAND

DUBLIN	{ Messrs. Hodges & Smith, Grafton Street.
	{ Messrs. Brassington & Gale, 6, Bachelor's Walk.
	{ Dr. J. J. Whitty, C.E.; and at London.
	{ Messrs. Thom & Son, 87 & 88, Abbey Street.
ARMAGH	Mr. John McWatters.
ATHLONE.....	Mr. James Martin.
BELFAST	Mr. James Magill.
CORK	Mr. Francis Guy.
CARLOW	Mr. Thomas Edwards.
CAVAN.....	Mr. John Fegan.
CLONMELL	Mr. James O'Neill.
DROGHEDA	Mr. Michael Daly.
ENNISKILLEN	Mr. William Trimble.
GALWAY	Mr. Thomas Croker.
KILKENNY	Mr. William Nicholson.
LONDONDERRY ..	Mr. Hempson.
MALLOW	Mr. Joseph Johns.
MULLINGAR	Mr. Sampson Wallis.
NEWRY	Mr. Robert Greer.
OMAGH	Mr. John Nelis.
WATERFORD	Mr. Thomas S. Harvey.
WEXFORD	Mr. F. S. Davis.

Introduction	1
Chapter I	10
Chapter II	20
Chapter III	30
Chapter IV	40
Chapter V	50
Chapter VI	60
Chapter VII	70
Chapter VIII	80
Chapter IX	90
Chapter X	100
Chapter XI	110
Chapter XII	120
Chapter XIII	130
Chapter XIV	140
Chapter XV	150
Chapter XVI	160
Chapter XVII	170
Chapter XVIII	180
Chapter XIX	190
Chapter XX	200
Chapter XXI	210
Chapter XXII	220
Chapter XXIII	230
Chapter XXIV	240
Chapter XXV	250
Chapter XXVI	260
Chapter XXVII	270
Chapter XXVIII	280
Chapter XXIX	290
Chapter XXX	300

Index

Index	310
Index	320
Index	330
Index	340
Index	350
Index	360
Index	370
Index	380
Index	390
Index	400
Index	410
Index	420
Index	430
Index	440
Index	450
Index	460
Index	470
Index	480
Index	490
Index	500

ORDNANCE SURVEY OF SCOTLAND.

BOOK OF REFERENCE TO THE PLAN

OF THE

PARISH OF KILTARLITY AND CONVINTH,

IN THE

COUNTY OF INVERNESS,

CONTAINING 79579·306 ACRES.

MAJOR-GENERAL SIR HENRY JAMES, R.E., F.R.S., F.G.S., &c.,
SUPERINTENDENT OF THE SURVEY.



LONDON:

PRINTED BY GEORGE E. EYRE AND WILLIAM SPOTTISWOODE,
PRINTERS TO THE QUEEN'S MOST EXCELLENT MAJESTY.
FOR HER MAJESTY'S STATIONERY OFFICE.

1873.

Price Two Shillings and Sixpence.

[7142.—50—5/73.]

th on the
o an inch,
e square of

ea of each

his Book.

ced are in-

is—31·4.

sheet con-
re a double
ring to the

the Scales

..... **W**

..... **T**

..... **T**

Saxon

Subsequent

als :—

..... *C.F.*

..... *T.C.*

..... *C.W.*

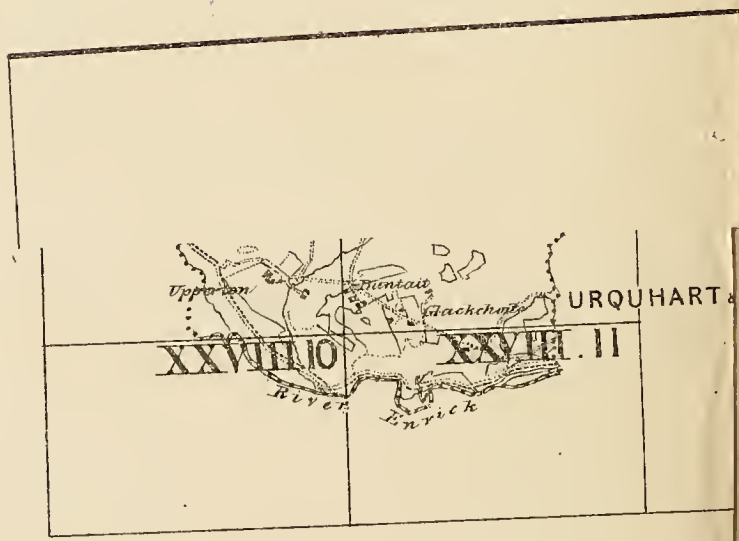
..... *Def.*

..... *T.S.*

o show the

O
PA

Published



Pub

The remainder of this

EXPLANATORY REMARKS.

The scale of the Parish Plans is the 1-2500th of the actual length on the ground, and is equal to 25·344 inches to a mile, or 3·157 chains to an inch, which is very approximately equal to one square inch to one acre, the square of 1·0018 inch being equal to one acre.

The length of each sheet is 1½ miles, and the width 1 mile, the area of each sheet is therefore 960 acres.

Each enclosure has a reference number to the area which is given in this Book.

The Braces (*f*) on the plans are to indicate that the spaces so braced are included under the same reference number.

The Altitudes in feet above the Mean Level of the Sea are written thus—31·4.

The Scale of the Plans of the County is 6 inches to a mile, and each sheet contains the same area as 16 sheets of the Parish Plans. There is therefore a double reference number to each sheet, as VI. 9., the Roman Numerals referring to the County Plans, the Arabic Figures to the Parish Plans.

The following are the characters employed on the Ordnance Plans on the Scales of 1-2500, and 6 inches to a mile :—

County Names	©	Hundreds or Wards	W
Parishes	P	Townships	T
Extra Parochial	E	Division of Townships	T
Antiquities		<div style="display: flex; align-items: center;"> <div style="font-size: 3em; margin-right: 5px;">}</div> <div> <p style="margin: 0;">ROMAN</p> <p style="margin: 0;"><i>Druidical or Saxon</i></p> <p style="margin: 0;"><i>Norman or Subsequent</i></p> </div> </div>	

The descriptions of the boundaries are shown by the following initials :—

Centre of Stream	C.S.		Centre of Fence	C.F.
Centre of Road	C.R.		Top of Cop	T.C.
Side of Stream or Drain ...	S.S. or S.D.		Centre of Wall	C.W.
Root of Hedge	R.H.		Defaced	Def.
Face of Wall	F.W.		Track of Stream	T.S.
Undefined				Und.

Where a change occurs in the boundaries, the symbol [o—o] is used to show the part at which the change takes place.

N.B.—To convert Decimal Fractions of an Acre into Roods and Perches, multiply the decimal first by 4 and then by 40, preserving the same number of decimals in the product.

Examples—

Acres.

633' 357

4

1·428

40

A. R. P.
633 1 17

17' 120

A. R. P.
527 0 2

Acres.

527' 013

4

·052

40

2' 080

TABLE

FOR CONVERTING DECIMAL PARTS OF AN ACRE INTO ROODS AND PERCHES.

Perch.	0 Rood.	1 Rood.	2 Roods.	3 Roods.	Perch.	0 Rood.	1 Rood.	2 Roods.	3 Roods.
0	·000	·250	·500	·750	21	·131	·381	·631	·881
1	·006	·256	·506	·756	22	·137	·387	·637	·887
2	·012	·262	·512	·762	23	·144	·394	·644	·894
3	·019	·269	·519	·769	24	·150	·400	·650	·900
4	·025	·275	·525	·775	25	·156	·406	·656	·906
5	·031	·281	·531	·781	26	·162	·412	·662	·912
6	·037	·287	·537	·787	27	·169	·419	·669	·919
7	·044	·294	·544	·794	28	·175	·425	·675	·925
8	·050	·300	·550	·800	29	·181	·431	·681	·931
9	·056	·306	·556	·806	30	·187	·437	·687	·937
10	·062	·312	·562	·812	31	·194	·444	·694	·944
11	·069	·319	·569	·819	32	·200	·450	·700	·950
12	·075	·325	·575	·825	33	·206	·456	·706	·956
13	·081	·331	·581	·831	34	·212	·462	·712	·962
14	·087	·337	·587	·837	35	·219	·469	·719	·969
15	·094	·344	·594	·844	36	·225	·475	·725	·975
16	·100	·350	·600	·850	37	·231	·481	·731	·981
17	·106	·356	·606	·856	38	·237	·487	·737	·987
18	·112	·362	·612	·862	39	·244	·494	·744	·994
19	·119	·369	·619	·869	40	·250	·500	·750	1·000
20	·125	·375	·625	·875					

PARISH OF KILTARLITY AND CONVINTH,

IN THE

COUNTY OF INVERNESS.

No. on Plan.	Area in Acres.	Remarks.	No. on Plan.	Area in Acres.	Remarks.
1	1·716	Arable.	33	3·100	Pasture, house, &c.
2	·134	House, gardens, &c.	34	·183	Houses and yards.
3	3·719	Arable, &c.	35	·392	Arable, &c.
4	·132	Wood.	36	·181	Wood.
5	4·222	Arable and rough pasture.	37	3·041	Arable.
6	1·152	Water.	38	2·204	Arable, wood, &c.
7	·542	Rough pasture, &c.	39	3·975	Arable, wood, &c.
8	79·851	Heathy and rough pasture, &c.	40	4·004	Arable.
9	7·218	Arable.	41	4·379	Arable.
10	·128	Waste.	42	1·224	Rough pasture and ruin.
11	4·086	Arable, &c.	43	·498	Houses, garden, &c.
12	·753	Houses, garden, &c.	44	·158	House, garden, &c.
13	·539	Arable.	45	·129	Houses, garden, &c.
14	4·233	Arable, &c.	46	1·272	Heathy and rough pasture.
15	·082	Waste.	47	4·401	Arable.
16	1·982	Arable and waste.	48	5·477	Arable.
17	6·095	Arable.	49	10·437	Arable, rough pasture, &c.
18	·287	Wood.	50	·643	Wood.
19	2·261	Arable, house, &c.	51	·313	Houses, yards, &c.
20	·100	House and pasture.	52	·159	House, arable, &c.
21	36·378	Stream, heathy pasture, &c.	53	5·806	Arable, rough pasture, &c.
21a	·321	Wood.	54	·593	Rough pasture, &c.
22	13·073	Arable, rough pasture, &c.	55	·323	House, rough pasture, &c.
23	·252	Wood.	56	2·244	Pasture.
24	7·494	Arable, waste, &c.	57	2·730	Pasture.
25	1·242	Stream, rough pasture, &c.	58	5·552	Pasture.
26	3·055	Arable.	59	·326	House and garden.
27	4·620	Pasture, house, &c.	60	2·139	Arable.
28	6·700	Arable.	61	3·087	Arable, wood, &c.
29	6·995	Rough pasture and road.	62	1·387	Rough pasture, furze, &c.
30	·086	Garden.	63	2·635	Arable and rough pasture.
31	·112	Houses, garden, &c.	64	·247	House, gardens, &c.
32	·047	Garden.			

No. on Plan.	Area in Acres.	Remarks.	No. on Plan.	Area in Acres.	Remarks.
65	·073	Garden.	107	·249	Water.
66	2·262	Wood.	108	·437	Wood.
67	·142	Rough pasture.	109	1·761	Arable, &c.
68	·023	Rough pasture.	110	·287	Houses, garden, &c.
69	·201	Rough pasture, &c.	111	·509	Wood.
70	3·958	Arable.	112	·230	Wood.
71	4·500	Arable and rough pasture.	113	4·064	Tidal water.
72	·071	Road.	114	78·046	Arable, &c.
73	4·013	Road.	115	·716	Wood.
74	5·687	Arable.	116	1·897	Houses, &c.
75	9·173	Arable and rough pasture.	117	15·720	Arable.
76	7·844	Arable, rough pasture, &c.	118	196·234	River Beaully (part of).
77	6·163	River Enrick (part of).	119	664·379	Wood, roads, &c.
78	15·100	Rough pasture, wood, &c.	120	34·126	Arable and rough pasture.
79	·096	House, garden, &c.	121	·727	House, rough pasture, &c.
80	·635	Pasture, road, &c.	122	5·869	Arable.
81	4·094	Arable and wood.	123	·696	Houses, garden, &c.
82	·085	House and garden.	124	14·053	Arable, &c.
83	2·711	Arable, pasture, &c.	125	16·006	Arable, rough pasture, &c.
84	2·301	Arable and wood.	126	12·375	Arable.
85	3·141	Arable and rough pasture.	127	·471	Houses, gardens, &c.
86	·105	Houses, garden, &c.	128	6·647	Arable and road.
87	·116	Houses, &c.	129	14·762	Arable, stream, &c.
88	1·763	Arable.	130	28·369	Arable, &c.
89	2·488	Arable.	131	·533	Wood.
90	1·597	Arable.	132	·090	Rough pasture.
91	·069	Arable.	133	·717	House, wood, yard, &c.
92	·072	Arable.	134	·645	Wood and streams.
93	·418	Arable.	135	·356	Road.
94	·450	Rough pasture, &c.	136	1·037	Graveyard and ruins.
95	2·896	Arable.	137	7·365	Arable.
96	·778	Stream, rough pasture, &c.	138	1·157	Rough pasture, &c.
97	3·061	Arable.	139	2·161	Arable.
98	15·940	Wood, road, &c.	140	42·912	Wood, road, &c.
99	1·775	Arable.	141	2·161	Rough pasture, shed, &c.
100	6·980	Arable, &c.	142	4·544	Arable.
101	·629	Wood, rough pasture, &c.	143	·223	House, garden, &c.
102	2·339	Arable and rough pasture.	144	5·875	Arable and shed.
103	4·886	Rough pasture, wood, &c.	145	1·013	Houses, road, &c.
104	3·991	Wood, stream, &c.	146	·302	Shed and drying green.
105	·487	Wood.	147	13·361	Ornamental ground.
106	5·196	Arable and wood.	148	8·632	Rough pasture, whins, &c.
			149	40·574	Arable, wood, &c.
			150	·262	Wood.
			151	32·554	Arable, roads, &c.

PARISH OF KILTARLITY AND CONVINTH.

No. on Plan.	Area in Acres.	Remarks.	No. on Plan.	Area in Acres.	Remarks.
152	·589	Wood.	201	·424	Pasture and pond.
153	3·756	Wood, &c.	202	1·044	Houses, road, &c.
154	·169	Houses, garden, &c.	203	11·244	Arable.
155	·429	Wood and road.	204	2·985	House, garden, &c.
156	16·415	Wood and marsh.	205	2·084	Road.
157	32·835	Arable, rough pasture, &c.	206	20·457	Arable, &c.
158	2·585	Wood, road, &c.	207	1·969	Road.
159	22·500	Arable.	208	16·414	Arable.
160	2·635	Pond, marsh, &c.	209	·607	Wood.
161	7·196	Wood.	210	7·356	Wood.
162	9·804	Wood, pasture, &c.	211	9·756	Wood and roads.
163	·118	Rough pasture.	212	·652	Wood and road.
164	9·776	Arable.	213	·014	Wood.
164a	·076	Road.	214	13·219	Arable.
165	·315	Wood.	215	34·333	Arable, whins, &c.
166	23·437	Arable.	216	2·758	Houses, garden, &c.
167	·362	Wood.	217	3·606	Road.
168	·232	Wood.	218	·410	Wood.
169	14·568	Arable and road.	219	23·909	Arable and rough pasture.
170	1·770	Wood.	220	16·864	Arable and stream.
171	2·270	Road.	221	16·615	Arable and stream.
172	·162	Wood.	222	28·549	Arable and rough pasture.
173	1·017	Wood.	223	·154	House, garden, &c.
174	·201	Wood.	224	1·202	Wood.
175	117·385	Wood, roads, &c.	225	2·065	Road.
176	10·770	Arable.	226	13·023	Arable, heathy pasture, &c.
177	1·300	Wood.	227	2·054	Wood.
178	·807	Wood.	228	·165	Road.
179	·192	House, garden, &c.	229	1·896	Arable and houses.
180	7·344	Wood.	230	2·615	Arable, ruin, &c.
181	1·607	Pond.	231	·161	Arable.
182	5·566	Rough pasture and marsh.	232	1·030	Houses, garden, &c.
183	10·977	Arable.	233	2·265	Road.
184	7·037	Wood.	234	2·917	Arable.
185	·526	Wood.	235	·971	House, garden, &c.
186	·347	Wood.	236	·993	Rough pasture and roads.
187	14·018	Arable.	237	1·129	Arable.
188	11·978	Arable.	238	·210	Arable.
189	·309	Wood.	239	24·615	Wood, house, &c.
190	·575	Wood.	240	·893	Arable.
191	10·452	Arable.	241	·541	Houses, garden, &c.
192	·719	Road and house.	242	·160	Arable.
193	14·535	Arable.	243	1·442	Arable.
194	3·290	Houses, gardens, &c.	244	·637	Arable.
195	·273	Pond.	245	2·706	Arable.
196	9·860	Arable.	246	·112	Houses, garden, &c.
197	8·330	Arable, &c.	247	1·087	Arable, garden, and road.
198	·524	Wood, &c.			
199	10·925	Arable, &c.			
200	·398	Wood, &c.			

PARISH OF KILTARLITY AND CONVINTH.

No. on Plan.	Area in Acres.	Remarks.	No. on Plan.	Area in Acres.	Remarks.
248	·154	Houses, &c.	296	·158	Houses, garden, &c.
249	17·488	Wood.	297	5·973	Arable.
250	2·160	Whins, stream, &c.	298	4·693	Arable.
251	16·130	Arable and stream.	299	·322	Houses, garden, &c.
252	11·280	Arable, &c.	300	6·074	Arable, &c.
253	2·739	Whins, stream, &c.	301	·219	Houses, gardens, &c.
254	16·763	Arable and rough pasture.	302	19·514	Arable, heathy pasture, &c.
255	·441	Whins.	303	·500	Houses, gardens, &c.
256	12·620	Arable, whins, &c.	304	·181	Arable.
257	17·446	Arable and road.	305	8·829	Whins, heathy pasture, &c.
258	·110	Houses, garden, &c.			Shed and garden.
259	6·046	Arable.	306	·044	Shed and garden.
260	·068	House, garden, &c.	307	96·241	Wood, heathy pasture, &c.
261	2·432	Rough pasture, roads, &c.	308	67·097	Arable and rough pasture.
262	·096	Arable.			Houses, heathy pasture, &c.
263	2·005	Arable.	309	6·013	Houses, heathy pasture, &c.
264	2·557	Arable.			Arable.
265	4·870	Arable.	310	47·244	Arable.
266	5·665	Arable.	311	·257	Houses, arable, &c.
267	13·760	Arable and stream.	312	7·164	Arable.
268	1·245	House, rough pasture, &c.	313	1·821	Heathy pasture and whins.
269	2·366	Arable, rough pasture, &c.	314	8·341	Arable, heathy pasture, &c.
270	·051	House, &c.	315	5·497	Arable and road.
271	·128	House, whins, &c.	316	·183	House, garden, &c.
272	5·166	Arable, road, &c.	317	·518	Wood.
273	·166	Houses, garden, &c.	318	4·319	Arable.
274	5·580	Arable.	319	2·320	Arable.
275	1·366	Arable.	320	2·482	Arable, ruin, &c.
276	·621	Houses, gardens, &c.	321	4·881	Heathy pasture, road, &c.
277	·431	Road.			Wood, heathy pasture, &c.
278	2·414	Arable, road, &c.	322	35·555	Wood, heathy pasture, &c.
279	·099	House, garden, &c.			Arable, &c.
280	1·484	Arable, house, &c.	323	2·215	Houses, garden, &c.
281	·064	Pasture.	324	·156	Arable.
282	1·938	Arable and house.	325	2·412	Arable.
283	10·453	Wood, &c.	326	1·083	Arable.
284	11·735	Arable and wood.	327	2·080	Arable and stream.
285	·790	House, garden, &c.	328	·424	Wood.
286	3·920	Wood.	329	·380	Houses, garden, &c.
287	·094	Wood.	330	·271	Houses, rough pasture, &c.
288	8·037	Arable.			Wood and stream.
289	1·426	Road.	331	1·199	Arable.
290	5·754	Arable.	332	33·820	Arable.
291	·648	Houses, road, &c.	333	2·049	Arable.
292	2·769	Arable.	334	1·665	Arable.
293	8·654	Arable and wood.	335	·931	Arable.
294	·478	Rough pasture.	336	1·803	Arable, heathy pasture, &c.
295	1·008	Arable.			

No. on Plan.	Area in Acres.	Remarks.	No. on Plan.	Area in Acres.	Remarks.
337	11·414	Heathy pasture, road, &c.	376	2·481	Arable and road.
338	2·187	Arable, heathy pasture, &c.	377	2·787	Arable and road.
339	·248	Arable.	378	·342	Houses, garden, &c.
340	8·152	Heathy pasture and wood.	379	1·246	Arable.
341	2·484	Arable.	380	·466	Arable and heathy pasture.
342	5·268	Arable and rough pasture.	381	1·981	Arable.
343	17·271	Arable.	382	1·109	Heathy pasture.
344	·088	House, garden, &c.	383	2·779	Arable and rough pasture.
345	1·196	Rough pasture, &c.	384	2·451	Arable and rough pasture.
346	21·531	Arable, rough pasture, &c.	385	1·631	Arable.
347	·569	Road.	386	·396	Houses, garden, &c.
348	·653	Houses, gardens, &c.	387	1·184	Arable.
349	3·289	Rough pasture, road, &c.	388	1·595	Arable, &c.
350	·629	Pond.	389	2·490	Arable, &c.
351	16·093	Arable and rough pasture.	390	1·711	Heathy pasture and whins.
352	1·175	Arable and rough pasture.	391	·216	Arable.
353	11·846	Arable, rough pasture, &c.	392	·076	Arable.
354	18·164	Arable.	393	·158	Houses, &c.
355	21·875	Arable and rough pasture.	394	1·604	Arable.
356	3·383	Houses, garden, &c.	395	2·240	Arable.
357	·269	Pond.	396	1·381	Stream, rough pasture, &c.
358	5·201	Road.	397	·202	House, garden, &c.
359	7·457	Arable.	398	·425	Arable, &c.
360	16·443	Arable, &c.	399	·152	Houses, garden, &c.
361	11·234	Arable, pasture, &c.	400	2·502	Arable and rough pasture.
362	16·472	Arable, &c.	401	1·920	Arable.
363	3·153	Arable and rough pasture.	402	·646	Wood and rough pasture.
364	2·022	Arable.	403	·945	Arable, &c.
365	·188	Road.	404	8·722	Arable and stream.
366	2·424	Road.	405	·897	Nursery.
367	·704	Arable.	406	·273	Wood.
368	·279	House, garden, &c.	407	9·372	Arable.
369	·130	House, pasture, &c.	408	·315	Wood.
370	·127	House, shed, &c.	409	1·766	Wood.
371	1·148	Arable.	410	·513	Pond.
372	21·322	Wood, stream, and road.	411	1·421	Wood, house, &c.
373	·155	House, garden, &c.	412	·124	Garden.
374	·319	Arable.	413	4·942	Wood.
375	3·183	Wood and heathy pasture.	414	145·145	Wood, streams, and roads.
			415	1·507	Wood.
			416	·868	Houses, garden, &c.
			417	25·762	Arable and road.
			418	3·861	Arable, &c.
			419	37·021	Arable, &c.

PARISH OF KILTARLITY AND CONVINTH.

No. on Plan.	Area in Acres.	Remarks.	No. on Plan.	Area in Acres.	Remarks.
420	1·849	Wood.	467	1·070	Arable.
421	3·192	Wood and stream.	468	2·744	Arable.
422	1·828	Stackyard.	469	·834	Houses, gardens, &c.
423	3·979	Arable, &c.	470	3·913	House, garden, &c.
424	1·122	Houses, &c.	471	·537	House, rough pasture, &c.
425	·626	House, gardens, &c.	472	·412	House, garden, &c.
426	15·029	Arable.	473	4·708	Arable, rough pasture, &c.
427	26·617	Arable.	474	4·060	Arable, rough pasture, &c.
428	5·787	Wood, nursery, &c.	475	·324	Houses, garden, &c.
429	30·736	Arable, &c.	476	3·114	Arable.
430	2·032	Stream, rough pasture, &c.	477	·829	Houses, gardens, &c.
431	13·891	Wood, &c.	478	35·418	Arable, wood, &c.
432	3·878	Arable.	479	1·277	Wood.
433	25·330	Arable.	480	30·558	Arable.
434	·094	Wood.	481	15·061	Arable.
435	1·179	Wood, gravel pit, &c.	482	3·250	Arable.
436	4·302	Nursery.	483	·527	House, garden, &c.
437	·197	Wood.	484	·223	Wood.
438	4·573	Arable, &c.	485	4·894	Wood.
439	3·889	Road.	486	23·711	Arable.
440	·204	Waste.	487	·371	Wood.
441	·393	Road and rough pasture.	488	·247	House, garden, &c.
442	·178	Wood.	489	25·999	Wood.
443	9·095	Garden, &c.	490	10·760	Wood.
444	15·911	Wood, houses, &c.	491	2·982	Road.
445	·046	House, &c.	492	33·769	Arable, rough pasture, &c.
446	·246	Garden.	493	·182	Rough pasturo.
447	2·322	Wood and road.	494	7·308	Wood.
448	17·415	Arable, &c.	495	·092	Waste.
449	66·251	Ornamental ground.	496	6·477	Wood.
450	1·859	House and ornamental ground.	497	·343	Rough pasture, &c.
451	16·683	Ornamental ground.	498	1·598	Wood.
452	2·117	Wood and road.	499	4·285	Dounie Burn.
453	2·589	Ornamental ground.	500	1·866	Wood, sheds, &c.
454	16·842	Wood.	501	1·201	Houses, gardens, &c.
455	·337	Wood.	502	·400	Arable.
456	9·642	Arable, &c.	503	·969	Wood.
457	17·014	Wood.	504	·400	Wood.
458	19·038	Arable, &c.	505	·677	Arable and road.
459	26·501	Wood and stream.	506	·787	Wood.
460	·573	House, wood, yard, and stream.	507	·311	Wood.
461	·129	Dam.	508	·113	Wood.
462	2·127	Rough pasture, road, &c.	509	35·295	Arable, road, &c.
463	1·287	Arable.	510	·203	Rough pasturc.
464	·689	Wood.	511	1·472	Wood, road, &c.
465	2·513	Arable.	512	·091	House, garden, &c.
466	·472	Houses, garden, &c.	513	8·557	Arable.
			514	·338	House, garden, &c.

PARISH OF KILTARLITY AND CONVINTH.

No. on Plan.	Area in Acres.	Remarks.	No. on Plan.	Area in Acres.	Remarks.
515	22·662	Arable, rough pasture, &c.	560	·075	House, garden, &c.
516	8·381	Wood.	561	16·004	Arable, &c.
517	1·894	Wood.	562	9·849	Arable and stream.
518	27·814	Arable, &c.	563	8·932	Heathy pasture.
519	9·393	House and ornamental ground.	564	244·241	Wood, roads, &c.
520	9·607	Wood.	565	120·616	Wood, heathy pasture, &c.
521	9·195	Wood and roads.	566	208·002	Wood, heathy pasture, &c.
522	·475	House & drying green.	567	2·491	Arable.
523	10·256	Arable, stream, &c.	568	3·461	Arable.
524	5·540	Garden, wood, &c.	569	1·138	Arable.
525	1·191	Wood.	570	31·727	Heathy pasture, &c.
526	53·909	Ornamental ground.	571	3·660	Arable.
527	·733	Wood.	572	·131	Houses, garden, &c.
528	·221	Wood.	573	23·581	Arable.
529	·157	Wood.	574	1·034	Houses, garden, &c.
530	1·268	Wood.	575	2·290	Arable and road.
531	·193	Wood.	576	3·167	Arable, heathy pasture, &c.
532	17·754	Arable, rough pasture, &c.	577	·254	Houses, garden, &c.
533	6·088	Wood and road.	578	10·467	Arable, &c.
534	11·529	Arable.	579	22·232	Arable and heathy pasture.
535	·799	Wood.	580	4·199	Arable, &c.
536	27·170	Wood, road, &c.	581	·970	Houses, heathy pasture, &c.
537	16·714	Arable.	582	15·461	Arable and road.
538	8·605	Arable.	583	12·206	Arable.
539	1·682	Wood and roads.	584	·161	Houses, &c.
540	·301	Wood.	585	1·675	Arable.
541	2·693	Ornamental ground, house, &c.	586	·872	Arable.
542	7·844	Arable, &c.	587	·138	House, garden, &c.
543	7·633	Wood, house, &c.	588	·280	Arable.
544	2·349	Wood, house, &c.	589	·742	Heathy pasture.
545	20·987	Arable.	590	9·089	Arable, &c.
546	1·472	Wood, marsh, &c.	591	·189	Houses, garden, &c.
547	14·151	Wood, marsh, &c.	592	2·135	Arable.
548	·449	Wood and stream.	593	4·984	Arable and rough pasture.
549	·918	Road.	594	3·546	Arable and rough pasture.
550	17·301	Arable and stream.	595	10·974	Arable.
551	4·134	Stream, rough pasture, &c.	596	5·230	Arable.
552	2·727	Wood.	597	4·008	Heathy pasture and road.
553	8·148	Arable.	598	·227	Houses, garden, &c.
554	33·943	Wood, roads, house, &c.	599	1·317	Arable.
555	9·409	Wood, stream, and road.	600	2·251	Arable.
556	2·402	Wood.	601	8·973	Arable and stream.
557	18·305	Arable and wood.	602	16·803	Arable, road, stream, &c.
558	1·463	Road.			
559	2·822	Arable and stream.			

PARISH OF KILTARLITY AND CONVINTH.

No. on Plan.	Area in Acres.	Remarks.	No. on Plan.	Area in Acres.	Remarks.
603	2·393	Arable.	650	·275	Wood and stream.
604	·161	House, garden, &c.	651	3·167	Arable.
605	2·485	Arable.	652	5·797	Arable, rough pasture, &c.
606	17·204	Heathy pasture, &c.	653	3·199	Wood and stream.
607	2·642	Arable, house, &c.	654	14·551	Arable, rough pasture, &c.
608	·062	House and garden.	655	·604	Wood.
609	·900	Arable and stream.	656	·899	Wood.
610	·069	Heathy pasture.	657	9·241	Arable, &c.
611	5·486	Arable.	658	4·747	Arable, &c.
612	2·702	Arable.	659	·311	Houses, &c.
613	6·412	Arable.	660	3·330	Arable and rough pasture.
614	·688	Houses, rough pasture, &c.	661	·879	Road.
615	11·266	Arable.	662	·330	Wood.
616	4·643	Arable.	663	4·386	Rough pasture, wood, &c.
617	20·214	Arable and road.	664	25·042	Arable, &c.
618	·650	Houses, garden, &c.	665	1·555	Houses, rough pasture, &c.
619	3·570	Arable and rough pasture.	666	4·154	House, wood, &c.
620	·264	Wood, &c.	667	1·031	Garden.
621	4·609	Arable, house, &c.	668	30·172	Arable, &c.
622	8·505	Arable.	669	8·175	Wood and stream.
623	·283	Houses, garden, &c.	670	6·998	Road.
624	·490	Arable.	671	·216	Wood.
625	·223	Houses, garden, &c.	672	20·811	Wood, &c.
626	3·860	Arable, &c.	673	7·030	Arable and rough pasture.
627	1·191	Arable.	674	3·074	Arable and rough pasture.
628	2·779	Road.	675	1·796	Arable and rough pasture.
629	2·375	Arable.	676	·294	Houses, garden, &c.
630	·873	Arable.	677	2·170	Rough pasture, road, &c.
631	55·229	Roads, heathy pasture, &c.	678	·316	Arable.
632	5·049	Arable.	679	14·156	Arable, &c.
633	·207	Houses, gardens, &c.	680	17·182	Wood, heathy pasture, &c.
634	·376	Arable.	681	·104	Pond.
635	1·066	Arable, &c.	682	·945	Houses, garden, &c.
636	·785	House, gardens, &c.	683	27·848	Arable, &c.
637	·141	Arable.	684	5·174	Road.
638	2·745	Wood, heathy pasture, &c.	685	1·168	Wood.
639	11·667	Arable.	686	109·364	Wood, ruins, &c.
640	·483	Wood.	687	1·799	Heathy pasture, &c.
641	2·730	Arable.	688	2·934	Pasture.
642	·152	Wood.	689	4·319	Arable and road.
643	2·099	Arable.	690	2·603	Wood, rough pasture, &c.
644	·630	Road.			
645	1·689	Arable.			
646	·994	Wood and stream.			
647	7·812	Arable.			
648	3·071	Wood.			
649	31·513	Arable, rough pasture, &c.			

PARISH OF KILTARLITY AND CONVINTH.

No. on Plan.	Area in Acres.	Remarks.	No. on Plan.	Area in Acres.	Remarks.
691	.107	Gardens.	734	.463	Road and rough pasture.
691a	.261	Wood.	735	5.379	Arable.
692	.245	House, rough pasture, &c.	736	190.555	Roads, heathy pasture, &c.
693	18.402	Arable, rough pasture, &c.	737	5.972	Arable.
694	16.248	Arable and wood.	738	4.610	Arable.
695	.349	Houses, garden, &c.	739	6.905	Arable.
696	.147	Houses, arable, &c.	740	.484	Houses, garden, &c.
697	6.203	Arable, &c.	741	7.063	Arable.
698	3.400	Arable, &c.	742	1.769	Heathy pasture, &c.
699	4.595	Arable.	743	5.069	Arable.
700	.908	Arable.	744	1.137	Heathy pasture, &c.
701	7.813	Rough pasture and wood.	745	.441	Arable.
702	1.513	Arable.	746	.077	Houses, &c.
703	3.534	Arable, &c.	747	1.561	Arable and heathy pasture.
704	.201	Waste.	748	.839	Arable.
705	2.630	Arable, heathy pasture, &c.	749	44.171	Roads, heathy pasture, &c.
706	.560	Waste.	750	.630	Arable.
707	2.267	Arable, &c.	751	.145	Houses, &c.
708	4.866	Arable and rough pasture.	752	2.566	Arable, &c.
709	.996	Houses, gardens, &c.	753	.373	Houses, arable, &c.
710	1.366	Heathy pasture and road.	754	.263	Houses, gardens, &c.
711	.419	Arable.	755	.775	Arable.
712	.230	Houses, gardens, &c.	756	4.000	Arable and rough pasture.
713	2.930	Arable.	757	.224	Houses, garden, &c.
714	.165	Arable.	758	10.258	Arable.
715	.354	Houses, garden, &c.	759	2.127	Arable and stream.
715a	.721	Road.	760	.804	Arable.
716	.556	House, arable, &c.	761	5.646	Heathy pasture, &c.
717	.094	Houses, garden, &c.	762	.162	Houses, gardens, &c.
718	.709	Arable, &c.	763	2.140	Arable and rough pasture.
719	.982	Arable and road.	764	.813	Arable.
720	.170	Houses, gardens, &c.	765	.112	Houses, garden, &c.
721	.189	Arable.	766	.541	Arable.
722	.216	Arable.	767	1.001	Arable and rough pasture.
723	.168	Houses, garden, &c.	768	.178	Houses, garden, &c.
724	1.173	Arable and road.	769	3.962	Arable, heathy pasture, &c.
725	1.808	Arable, garden, &c.	770	5.462	Arable and heathy pasture.
726	.108	Houses, &c.	771	.391	Houses, road, &c.
727	1.233	Arable.	772	.523	Houses, garden, &c.
728	.306	Road and rough pasture.	773	5.546	Arable and heathy pasture.
729	5.317	Wood.	774	1.306	Heathy pasture and road.
730	7.523	Arable.			
731	4.690	Arable.			
732	4.816	Arable, &c.			
733	.242	Houses, garden, &c.			

PARISH OF KILTARLITY AND CONVINTH.

No. on Plan.	Area in Acres.	Remarks.	No. on Plan.	Area in Acres.	Remarks.
775	37·757	Wood.	816	·155	Arable.
776	8·442	Wood, stream, and road.	817	10·845	Arable, heathy pasture, &c.
777	5·445	Arable.	818	·323	Houses, garden, &c.
778	3·619	Heathy and rough pasture, &c.	819	·685	Arable.
779	10·025	Arable, heathy pasture, &c.	820	·233	Arable.
780	9·539	Arable and heathy pasture.	821	·331	Heathy pasture and road.
781	2·851	Heathy pasture, road, &c.	822	1·319	Arable.
782	·839	Houses, garden, &c.	823	·265	Houses, rough pasture, &c.
783	8·699	Arable, rough pasture, &c.	824	3·257	Heathy pasture, road, &c.
784	8·612	Arable, rough pasture, &c.	825	·239	Houses, garden, &c.
785	9·647	Heathy and rough pasture, &c.	826	2·735	Arable.
786	·833	Arable.	827	1·923	Stream, rough pasture, &c.
787	1·572	Arable, &c.	828	·125	Arable.
788	·175	Houses, garden, &c.	829	·238	Houses, garden, &c.
789	3·414	Arable, heathy pasture, &c.	830	3·138	Arable.
790	·913	Arable.	831	·353	Road.
791	·328	Houses, garden, &c.	831a	2·285	Arable and rough pasture.
792	1·486	Arable.	832	1·815	Arable and rough pasture.
793	·853	Arable.	833	2·710	Arable.
794	·927	Arable.	834	2·419	Arable.
795	2·404	Arable.	835	·710	Arable.
796	1·783	Heathy pasture and roads.	836	·539	Houses, gardens, &c.
797	2·812	Heathy pasture.	837	2·155	Arable.
798	2·701	Arable.	838	·614	House, garden, &c.
799	·133	Rough pasture, garden, &c.	839	24·707	Arable, &c.
800	·119	House, &c.	840	1·283	Road, stream, &c.
801	·681	Heathy pasture.	841	21·386	Arable, &c.
802	·279	Arable.	842	18·940	Arable and rough pasture.
803	·206	Houses, &c.	843	4·396	Rough pasture, &c.
804	1·658	Arable.	844	5·830	Rough pasture, pond, &c.
805	3·093	Arable.	845	·395	Houses, garden, &c.
806	3·461	Arable.	846	8·204	Arable, rough pasture, &c.
807	3·325	Road.	847	·638	Rough pasture and road.
808	3·194	Arable.	848	·469	Houses, gardens, &c.
809	·503	Houses, gardens, &c.	849	·607	Arable.
810	·113	Arable.	850	3·396	Rough pasture, whins, &c.
811	·178	Arable.	851	37·822	Arable.
812	·311	Houses, garden, &c.	852	3·669	Road.
813	1·211	Arable.	853	·333	Wood.
814	2·257	Arable, &c.	854	33·377	Arable, &c.
815	1·378	Arable.			

No. on Plan.	Area in Acres.	Remarks.	No. on Plan.	Area in Acres.	Remarks.
855	·382	Road.	899	·555	Stream, heathy pasture, &c.
856	10·094	Arable, &c.	900	2·174	Arable.
857	·876	Road.	901	·186	Houses, garden, &c.
858	14·676	Arable, &c.	902	·375	Arable.
859	·116	Waste.	903	·943	Arable.
860	9·628	Arable and road.	904	7·456	Roads, heathy pasture, &c.
861	·315	Wood.	905	·221	Houses, garden, &c.
862	3·295	Arable.	906	3·070	Arable, &c.
863	1·265	Houses, stackyard, &c.	907	·698	Arable.
864	·143	House, garden, &c.	908	2·370	Arable and road.
865	2·885	Arable.	909	·180	Houses, garden, &c.
866	·419	House and ornamental ground.	910	3·178	Arable, heathy pasture, &c.
867	4·634	Pasture and road.	911	·595	Mill dam.
868	2·741	Garden.	912	13·617	Wood, rough pasture, &c.
869	·632	Wood.	913	3·143	Heathy pasture, &c.
870	13·940	Burn (part of).	914	·201	House, gardens, &c.
871	·729	Arable.	915	1·566	Arable.
872	9·103	Rough pasture, wood, &c.	916	1·123	Wood.
873	1·471	Rough pasture.	917	3·931	Arable.
874	3·939	Arable and rough pasture.	918	·203	Arable.
875	·204	Houses, garden, &c.	919	·501	Houses, gardens, &c.
876	·716	Arable.	920	·472	Arable and road.
877	·254	Arable.	921	·353	Wood.
878	·354	Arable.	922	1·883	Arable.
879	·871	Arable.	923	·581	Wood.
880	1·484	Arable, &c.	924	·629	Houses, garden, &c.
881	1·098	Arable.	925	1·929	Rough pasture, roads, &c.
882	·871	Heathy pasture.	926	·330	Mill dam.
883	1·461	Arable.	927	1·018	Wood, road, &c.
884	·340	Houses, garden, &c.	928	13·753	Arable.
885	7·313	Rough pasture, wood, &c.	929	·227	House, road, &c.
886	·565	Houses, garden, &c.	930	1·715	Arable.
887	2·088	Arable.	931	15·877	Road.
888	·600	Arable.	932	·328	House, garden, &c.
889	·514	Arable.	933	·435	Houses, garden, &c.
890	·215	Arable.	934	10·546	Arable and stream.
891	·125	Arable.	935	·180	Houses, garden, &c.
892	·466	Arable.	936	1·342	Road.
893	5·331	Rough pasture, road, &c.	937	·191	Houses, &c.
894	2·571	Arable, rough pasture, &c.	938	4·573	Arable and rough pasture.
895	·198	Houses, garden, &c.	939	2·515	Arable.
896	·402	Arable.	940	4·434	Arable and rough pasture.
897	·530	Arable.	941	·287	Houses, gardens, &c.
898	1·930	Arable and rough pasture.	942	·721	Arable.
			943	·626	Arable.

No. on Plan.	Area in Acres.	Remarks.	No. on Plan.	Area in Acres.	Remarks.
944	5·829	Arable.	987	·560	Arable and gravel pit.
945	·405	Houses, gardens, &c.	988	·432	House, gardens, &c.
946	2·575	Roads, heathy pasture, &c.	989	·207	Arable.
947	4·350	Heathy pasture, road, &c.	990	1·472	Arable.
948	3·385	Arable, house, &c.	991	·816	Arable.
949	3·512	Heathy pasture, &c.	992	·932	Arable.
950	3·064	Arable.	993	1·457	Arable.
951	·237	Houses, garden, &c.	994	·195	Houses and waste.
952	·835	Arable.	995	2·367	Arable.
953	2·754	Rough pasture, &c.	996	·277	Houses, garden, &c.
954	1·866	Road.	997	4·162	Arable, heathy pasture, &c.
955	5·309	Arable and road.	998	1·621	Arable.
956	·253	Houses, garden, &c.	999	·120	Houses, garden, &c.
957	2·740	Arable and rough pasture.	1000	1·286	Arable.
958	·356	Houses, gardens, &c.	1001	1·853	Roads, heathy pasture, &c.
959	·378	Arable.	1002	·097	House, garden, &c.
960	·413	Houses, arable, &c.	1003	·211	Houses, garden, &c.
961	2·055	Arable.	1004	8·035	Arable and road.
962	·172	House, garden, &c.	1005	2·374	Arable.
963	5·690	Arable, &c.	1006	·163	Houses, &c.
964	·096	House, garden, &c.	1007	5·601	Arable and heathy pasture.
965	·156	Arable.	1008	·291	Houses, garden, &c.
966	18·428	House, heathy pasture, &c.	1009	3·559	Arable and road.
967	2·345	Arable.	1010	1·085	Arable.
968	·226	Houses, gardens, &c.	1011	10·582	Arable, stream, &c.
969	·866	Arable.	1012	11·517	Arable, rough pasture, &c.
970	4·259	Ruins, heathy pasture, &c.	1013	26·464	Arable, &c.
971	·415	Arable and road.	1014	2·186	Road.
972	1·084	Heathy pasture, road, &c.	1015	2·174	Church, wood, &c.
973	3·408	Arable and road.	1016	·224	Pasture and road.
974	·181	Houses, garden, &c.	1017	3·897	Arable and road.
975	6·580	Arable and road.	1018	·362	Houses, garden, &c.
976	·441	Heathy pasture.	1019	2·246	Wood.
977	1·818	Arable and whins.	1020	·112	Shed, garden, &c.
978	2·544	Heathy pasture and whins.	1021	7·925	Arable.
979	3·606	Whins, heathy pasture, &c.	1022	1·401	Arable.
980	·103	Arable.	1023	·071	House, garden, &c.
981	1·117	Arable.	1024	·220	House, garden, &c.
982	·181	Houses, garden, &c.	1025	·582	Arable.
983	2·671	Arable and road.	1026	19·382	Arable, &c.
984	11·068	Whins, heathy pasture, &c.	1027	·866	Wood.
985	1·012	Arable.	1028	1·627	Arable.
986	·201	Arable.	1029	3·110	Arable, &c.
			1030	2·624	Road.
			1031	·781	Houses, gardens, &c.
			1032	58·169	Wood, heathy pasture, &c.
			1033	12·798	Wood and stream.

No. on Plan.	Area in Acres.	Remarks.	No. on Plan.	Area in Acres.	Remarks.
1034	2·344	Arable, &c.	1081	10·273	Arable.
1035	1·146	Heathy pasture, &c.	1082	·110	Wood.
1036	·157	Houses, garden, &c.	1083	·746	Wood.
1037	4·800	Arable and road.	1084	·513	Wood and rough pasture.
1038	·981	Heathy pasture, &c.	1085	5·133	Arable.
1039	·079	Houses, ruin, &c.	1086	·908	Wood and rough pasture.
1040	·300	Houses, garden, &c.	1087	11·955	Arable.
1041	9·077	Arable and roads.	1088	·577	Rough pasture and stream.
1042	1·206	Heathy pasture and road.	1089	1·519	Arable.
1043	3·779	Arable, road, &c.	1090	10·197	Arable.
1044	1·487	Arable.	1091	·441	Rough pasture and wood.
1045	·095	House, garden, &c.	1092	·813	Wood.
1046	·844	Wood.	1093	·351	Wood.
1047	·208	House, rough pasture, &c.	1094	2·971	Arable.
1048	1·955	Arable.	1095	·633	Houses, garden, &c.
1049	·868	Wood and road.	1096	·385	Rough pasture and stream.
1050	2·734	Arable, road, &c.	1097	1·052	Arable.
1051	·568	Rough pasture, &c.	1098	·082	House, &c.
1052	2·773	Arable.	1099	2·020	Arable.
1053	·146	House, garden, &c.	1100	·612	House, garden, &c.
1054	1·190	Road.	1101	·532	Arable.
1055	·227	Arable.	1102	10·060	Burn (part of).
1056	1·567	Whins, heathy pasture, and house.	1103	·503	Mill dam.
1057	·577	Arable.	1104	2·819	Rough pasture, wood, &c.
1058	1·952	Arable.	1105	9·399	Arable.
1059	·071	House, garden, &c.	1106	·100	House, garden, &c.
1060	·108	House, gardens, &c.	1107	·273	Arable.
1061	1·997	Arable.	1108	24·215	Wood, streams, &c.
1062	31·713	Arable and house.	1109	11·370	Arable, &c.
1063	1·368	Arable.	1110	1·941	Wood and roads.
1064	·989	Wood.	1111	·630	Wood.
1065	·266	Dam.	1112	21·216	Arable, wood, &c.
1066	1·630	Houses, garden, &c.	1113	19·230	Wood and streams.
1067	1·272	Road.	1114	3·026	Arable.
1068	17·361	Arable.	1115	·623	Houses, garden, &c.
1069	31·725	Arable.	1116	2·322	Arable.
1070	1·378	Wood.	1117	2·473	Wood.
1071	·110	House and waste.	1118	13·472	Arable.
1072	1·229	Houses, garden, &c.	1119	13·594	Arable.
1073	1·686	Arable.	1120	1·741	Houses, &c.
1074	·781	Rough pasture and stream.	1121	·321	Garden.
1075	8·565	Arable and rough pasture.	1122	·137	Dam.
1076	·372	Houses, gardens, &c.	1123	·336	Nursery.
1077	·731	Wood.	1124	·521	Wood.
1078	·289	Wood.	1125	170·240	Wood, rough pasture, &c.
1079	·564	Wood.			
1080	11·430	Arable.			

No. on Plan.	Area in Acres.	Remarks.	No. on Plan.	Area in Acres.	Remarks.
1126	2·957	Road.	1164	15·292	Arable, &c.
1127	18·581	Wood, rough pasture, &c.	1165	11·319	Heathy pasture and ruin.
1128	40·858	Arable, road, &c.	1166	14·266	Arable.
1129	5·607	Arable, &c.	1167	2·934	Arable.
1130	8·920	Houses, rough pasture, &c.	1168	83·566	Heathy pasture, wood, &c.
1131	1·111	Houses, &c.	1169	30·636	Arable, rough pasture, &c.
1132	·212	Arable.	1170	1·201	Houses, garden, &c.
1133	8·673	Arable, rough pasture, &c.	1171	4·387	Arable and road.
1134	5·076	Arable.	1172	6·940	Road.
1135	·132	Houses, gardens, &c.	1173	85·931	Wood, heathy pasture, &c.
1136	·144	Garden.	1174	21·597	Arable, rough pasture, &c.
1137	6·235	Arable.	1175	·428	Houses, garden, &c.
1138	5·943	Arable, rough pasture, &c.	1176	6·235	Arable.
1139	2·139	Arable, rough pasture, &c.	1177	·625	Arable.
1140	1·534	Stream, rough pasture, &c.	1178	7·243	Arable, heathy pasture, &c.
1141	·140	Houses, &c.	1179	16·211	Arable, heathy pasture, &c.
1142	8·915	Arable, road, &c.	1180	2·204	Heathy pasture and road.
1143	3·009	Rough pasture, road, &c.	1181	13·983	Arable.
1144	·849	Arable.	1182	·581	Arable.
1145	·305	Wood, stream, and road.	1183	6·751	Heathy pasture and ruin.
1146	2·075	Arable.	1184	·810	Arable.
1147	8·264	Rough pasture, &c.	1185	·999	Arable.
1148	42·843	Arable, rough pasture, &c.	1186	38·180	Heathy pasture, road, &c.
1149	·538	House, rough pasture, &c.	1187	1·938	Arable and heathy pasture.
1150	9·035	Arable and road.	1188	2·945	Arable and heathy pasture.
1151	10·926	Wood.	1189	2·672	Arable.
1152	6·270	Arable, rough pasture, &c.	1190	·238	Houses, arable, &c.
1153	·188	House, garden, &c.	1191	11·097	Stream, heathy pasture, &c.
1154	96·308	Wood.	1192	5·872	Arable.
1155	54·840	Stream, heathy pasture, &c.	1193	11·151	Arable and rough pasture.
1156	·260	Houses, &c.	1194	1·110	Houses, garden, &c.
1157	·270	Arable.	1195	·400	Arable.
1158	·122	Garden.	1196	1·165	Arable.
1159	·376	Houses, ruins, &c.	1197	·301	Houses, garden, &c.
1160	55·204	Arable, rough pasture, &c.	1198	5·973	Arable and road.
1161	18·659	Arable, heathy pasture, &c.	1199	·828	Heathy pasture.
1162	·228	Houses, &c.	1200	1·337	Arable.
1163	·433	Arable.	1201	·792	Arable and stream.

No. on Plan.	Area in Acres.	Remarks.	No. on Plan.	Area in Acres.	Remarks.
1202	2·844	Heathy pasture.	1246	·810	Wood.
1203	1·613	Arable, rough pasture, &c.	1247	·518	Arable.
1204	1·488	Arable and stream.	1248	·470	Wood.
1205	·264	Houses, garden, &c.	1249	·969	Arable.
1206	6·071	Arable, &c.	1250	1·912	Arable.
1207	1·829	Arable, &c.	1251	·711	Houses, garden, &c.
1208	11·901	Arable, road, &c.	1252	·411	Wood.
1209	·271	Houses, rough pasture, &c.	1253	·477	Graveyard.
1210	·996	Arable.	1254	1·171	House, wood, &c.
1211	38·120	House, heathy pasture, &c.	1255	8·302	Wood and stream.
1212	1·208	Arable.	1256	·417	Wood.
1213	7·374	Arable and heathy pasture.	1257	·621	Arable.
1214	·364	Houses, garden, &c.	1258	2·282	Arable, rough pasture, &c.
1215	9·081	Arable, roads, &c.	1259	·197	Houses, garden, &c.
1216	12·133	Arable.	1260	34·987	Wood, stream, &c.
1217	·382	Houses, garden, &c.	1261	1·310	Arable.
1218	3·714	Arable and road.	1262	2·340	Arable.
1219	1·637	Heathy pasture and road.	1263	4·545	Wood, heathy pasture, &c.
1220	10·471	Arable and heathy pasture.	1264	·367	House, garden, &c.
1221	·256	Arable.	1265	·775	Wood.
1222	5·661	Arable and road.	1266	·570	Wood and stream.
1223	·290	Arable.	1267	·205	Arable.
1224	1·711	Arable.	1268	·594	Arable and rough pasture.
1225	1·889	Burn (part of).	1269	·393	Houses, gardens, &c.
1226	2·379	Houses, heathy pasture, &c.	1270	·646	Houses, rough pasture, &c.
1227	13·516	Arable.	1271	·993	Arable.
1228	·124	House, garden, &c.	1272	·626	House, garden, &c.
1229	·233	Arable.	1273	1·430	Houses, rough pasture, &c.
1230	·099	Arable.	1274	2·367	Wood.
1231	1·660	Arable.	1275	2·695	Pasture and stream.
1232	1·542	Arable.	1276	15·234	Arable & rough pasture.
1233	2·328	Heathy pasture and stream.	1277	·301	Houses, &c.
1234	1·581	Arable.	1278	·052	House and garden.
1235	·052	Houses and garden.	1279	·156	Pasture.
1236	·941	Arable.	1280	·156	Rough pasture.
1237	·538	Arable.	1281	7·533	Arable and rough pasture.
1238	·191	Houses, garden, &c.	1282	8·552	Arable, rough pasture, &c.
1239	·735	Arable.	1283	·278	Arable.
1240	2·921	Arable.	1284	·113	Houses, garden, &c.
1241	·990	Arable and house.	1285	2·766	Heathy pasture, road, &c.
1242	2·387	Arable.	1286	6·123	Arable, &c.
1243	1·248	Arable.	1287	·689	Arable.
1244	2·084	Arable and house.	1288	6·544	Heathy pasture and stream.
1245	2·205	Wood & rough pasture.			

No. on Plan.	Area in Acres.	Remarks.	No. on Plan.	Area in Acres.	Remarks.
1289	1·533	Arable.	1323	·318	Arable.
1290	18·693	Heathy pasture, road, &c.	1324	3·512	Arable and rough pasture.
1291	2·891	Arable.	1325	·405	Houses, &c.
1292	·616	Heathy pasture.	1326	4·039	Arable.
1293	15·007	Arable and road.	1327	2·661	Loch a' Bhròin.
1294	4·878	Roads, heathy pasture, &c.	1328	1123·457	Wood, heathy pasture, &c.
1295	·540	Houses, garden, &c.	1329	6·222	Arable and heathy pasture.
1296	21·882	Arable.			
1297	3·010	Arable.	1330	5·457	Heathy pasture, &c.
1298	1·901	Rough pasture, road, &c.	1331	15·585	Arable and rough pasture.
1299	·109	House, arable, &c.	1332	4·209	Heathy pasture, &c.
1300	9·779	Heathy and rough pasture, &c.	1333	5·444	House, heathy pasture, &c.
1301	·520	Arable.	1334	10·477	Arable and rough pasture.
1302	16·715	Arable and rough pasture.	1335	25·006	Arable and rough pasture.
1303	·564	Houses, rough pasture, &c.	1336	·625	Houses, garden, &c.
1304	·247	Rough pasture and arable.	1337	9·775	Arable, &c.
1305	4·617	Arable and rough pasture.	1338	7·370	Heathy pasture, &c.
1306	·202	Houses, garden, &c.	1339	1·525	Arable.
1307	·349	Arable.	1340	7·850	Heathy pasture, &c.
1308	79·070	Wood, heathy pasture, &c.	1341	4·306	Arable, &c.
1309	·617	Houses, gardens, &c.	1342	2·180	Road.
1310	·030	House, &c.	1343	10·249	Heathy pasture, road, &c.
1311	·562	Arable and rough pasture.	1344	2·500	Arable.
1312	1·323	Houses, rough pasture, &c.	1345	·626	Houses, garden, &c.
1313	15·811	Arable, &c.	1346	13·591	Arable and heathy pasture.
1314	5·007	Arable, stream, &c.	1347	130·339	Wood, rough pasture, &c.
1315	5·904	Arable.	1348	·969	Wood and road.
1316	1·198	Rough pasture and road.	1349	·135	Houses, pasture, &c.
1317	1·098	Arable and rough pasture.	1350	4·344	Arable.
1318	15·225	Arable and rough pasture.	1351	·356	Arable.
1319	5·062	Heathy and rough pasture, &c.	1352	1·798	Arable.
1320	1·504	Rough pasture, road, &c.	1353	18·826	Arable, &c.
1321	10·943	Arable and rough pasture.	1354	47·042	Heathy and rough pasture, &c.
1322	1·874	Arable and rough pasture.	1355	38·309	Arable.
			1356	3·517	Heathy and rough pasture, &c.
			1357	3·675	Heathy and rough pasture, &c.
			1358	·962	Houses, garden, &c.
			1359	34·793	Arable.
			1360	·765	Heathy pasture and stream.

No. on Plan.	Area in Acres.	Remarks.	No. on Plan.	Area in Acres.	Remarks.
1361	·545	Heathy pasture and stream.	1401	2·275	Arable.
1362	29·133	Arable.	1402	·128	Houses, garden, &c.
1363	18·076	Arable, rough pasture, &c.	1403	3·152	Arable and rough pasture.
1364	2·732	Arable, heathy pasture, &c.	1404	3·342	Arable and stream.
1365	·530	House, garden, &c.	1405	1·713	Arable and rough pasture.
1366	1·143	Arable.	1406	2·729	Arable and rough pasture.
1367	·147	Houses and garden.	1407	·191	House, garden, &c.
1368	9·159	Houses, heathy pasture, &c.	1408	1·003	Wood.
1369	1·703	Arable, &c.	1409	·110	Houses, &c.
1370	·376	Arable.	1410	24·614	Arable, &c.
1371	1·139	Arable.	1411	9·744	Heathy pasture, &c.
1372	1·915	Road.	1412	2·781	Arable, rough pasture, &c.
1373	6·021	Arable, house, &c.	1413	5·392	Roads, heathy pasture, &c.
1374	5·170	Arable and rough pasture.	1414	·316	Arable.
1375	5·373	Arable, &c.	1415	·628	Arable and rough pasture.
1376	·210	Houses, garden, &c.	1416	·122	Houses, garden, &c.
1377	1·955	Arable.	1417	1·650	Arable, &c.
1378	9·335	Arable, heathy pasture, &c.	1418	·439	Houses, garden, &c.
1379	·150	Houses, &c.	1419	2·864	Arable and road.
1380	·205	Houses, garden, &c.	1420	·118	Houses, garden, &c.
1381	4·547	Arable.	1421	3·238	Arable, rough pasture, &c.
1382	·170	Arable.	1422	2·142	Arable.
1383	6·976	Wood, heathy pasture, &c.	1423	·513	Houses, garden, &c.
1384	2·625	Arable.	1424	2·380	Arable and rough pasture.
1385	3·100	Arable.	1425	4·496	Arable.
1386	·639	Wood.	1426	7·994	Arable.
1387	·113	House, &c.	1427	2·837	Rough pasture, &c.
1388	2·828	Arable.	1428	·321	Houses, garden, &c.
1389	3·468	Rough pasture, &c.	1429	·197	House, garden, &c.
1390	3·298	Stream, rough pasture, &c.	1430	3·698	Arable, heathy pasture, &c.
1391	7·735	Arable and whins.	1431	2·594	Arable, road, &c.
1392	1·044	Stream, rough pasture, &c.	1432	·841	Arable.
1393	·571	Rough pasture, road, &c.	1433	·521	Arable.
1394	2·247	Wood.	1434	·489	Arable.
1395	·769	Houses, garden, &c.	1435	·100	Houses, gardens, &c.
1396	2·162	Road.	1436	19·208	Roads, heathy pasture, &c.
1397	23·937	Arable and rough pasture.	1437	2·598	Arable.
1398	·714	Stream, rough pasture, &c.	1438	1·099	Arable.
1399	·322	Arable.	1439	28·453	Wood, heathy pasture, &c.
1400	·088	Houses, garden, &c.	1440	1·831	Arable.
			1441	·488	Houses, gardens, &c.

PARISH OF KILTARLITY AND CONVINTH.

No. on Plan.	Area in Acres.	Remarks.	No. on Plan.	Area in Acres.	Remarks.
1442	2·453	Arable.	1484	·334	Houses, garden, &c.
1443	·997	Pasture.	1485	6·807	Arable.
1444	6·278	Arable.	1486	110·935	Wood, heathy pasture, &c.
1445	12·305	Road.	1487	·063	House and garden.
1446	3·874	Arable.	1488	1·687	Arable.
1447	·620	Arable.	1489	2·545	Arable, &c.
1448	2·240	Pasture.	1490	·142	Houses, &c.
1449	1·250	Arable.	1491	·248	Houses, garden, &c.
1450	1·532	Pasture.	1492	10·842	Arable and heathy pasture.
1451	·733	Arable.	1493	12·644	Arable.
1452	15·063	Wood.	1494	·119	Houses, &c.
1453	2·385	Wood, rough pasture, &c.	1495	·509	Houses, gardens, &c.
1454	·193	Houses, gardens, &c.	1496	4·632	Arable, &c.
1455	5·633	Arable and road.	1497	·061	House, &c.
1456	1·787	Arable.	1498	12·990	Heathy pasture, road, &c.
1457	·354	Houses, garden, &c.	1499	1·825	Arable.
1458	6·764	Road.	1500	·946	Arable.
1459	20·556	Arable and road.	1501	1·946	Heathy pasture.
1460	·655	Pasture.	1502	·122	Houses, &c.
1461	·160	Pasture.	1503	·520	Pasture.
1462	·586	Houses, rough pasture, &c.	1504	·398	Pasture.
1463	·176	Arable.	1505	3·391	Pasture and stream.
1464	1·402	Rough pasture, whins, &c.	1506	·229	Pasture.
1465	8·019	Wood, streams, &c.	1507	1·554	Pasture.
1466	6·024	Arable and stream.	1508	·210	Pasture.
1467	28·359	Rough and heathy pasture.	1509	1693·907	Roads, heathy pasture, &c.
1468	1·188	Wood and rough pasture.	1510	1·590	Loch Battan.
1469	35·197	Arable.	1510a	·667	Water.
1470	·065	Houses, &c.	1511	1·202	Arable.
1471	16·879	Arable.	1512	15·122	Arable, &c.
1472	24·258	Rough pasture, road, &c.	1513	·288	Houses, &c.
1473	·113	House, garden, and ruin.	1514	·208	Pasture.
1474	·848	Arable.	1515	·388	Houses, garden, &c.
1475	3·360	Heathy pasture.	1516	7·068	Arable, &c.
1476	1·187	Heathy pasture and stream.	1517	7·128	Arable, &c.
1477	1·417	Arable.	1518	·285	Houses, garden, &c.
1478	2·102	Arable.	1519	·282	Arable.
1479	·298	Arable, rough pasture, and ruin.	1520	·128	Houses, garden, &c.
1480	4·259	Arable, &c.	1521	5·541	Arable and rough pasture.
1481	7·541	Heathy pasture, road, &c.	1522	·233	Houses, garden, &c.
1482	·212	House, arable, &c.	1523	·231	Arable.
1483	·995	Heathy pasture.	1524	63·350	Wood.
			1525	·139	Arable.
			1526	·135	House, garden, &c.
			1527	·678	Arable.
			1528	·132	House, garden, &c.
			1529	2·989	Arable and road.

No. on Plan.	Area in Acres.	Remarks.	No. on Plan.	Area in Acres.	Remarks.
1530	2·500	Arable.	1575	38·672	Heathy and rough pasture, &c.
1531	·225	Arable.	1576	·607	Arable.
1532	·106	House, garden, &c.	1577	7·089	Arable.
1533	·613	Arable.	1578	·427	Houses, rough pasture, &c.
1534	·215	House, garden, &c.	1579	20·025	Arable, heathy pasture, &c.
1535	·101	Arable.	1580	1·059	Arable.
1536	·077	Houses, &c.	1581	1·068	Arable.
1537	8·492	Arable, &c.	1582	·524	Houses, garden, &c.
1538	3·410	Arable.	1583	5·124	Arable and ruin.
1539	4·042	Arable.	1584	7·071	Arable and furze.
1540	·600	Arable.	1585	1·504	Arable.
1541	6·699	Arable.	1586	2·310	Rough pasture, stream, &c.
1542	131·492	Heathy pasture and stream.	1587	·578	Graveyard.
1543	7·988	Arable, &c.	1587a	·386	Pasture.
1544	·201	Pasture.	1588	5·085	Arable and wood.
1545	14·671	Heathy and rough pasture, &c.	1589	1·322	Rough pasture.
1546	23·139	Arable, pasture, &c.	1590	13·302	Arable.
1547	·347	Houses, &c.	1591	2·587	Arable.
1548	·890	Pasture.	1592	1·164	Arable and rough pasture.
1549	11·090	Arable, rough pasture, &c.	1593	·438	Road.
1550	18·207	Wood, heathy pasture, &c.	1594	1·328	Houses, garden, &c.
1551	695·258	Wood, roads, &c.	1595	1·962	Arable.
1552	·181	Houses, ruin, &c.	1596	4·089	Heathy pasture and stream.
1553	·807	Arable.	1597	34·533	Heathy pasture, &c.
1554	21·419	Arable.	1598	13·600	Arable.
1555	4·449	Arable.	1599	·316	Wood.
1556	·613	Arable.	1600	·497	Houses, &c.
1557	·137	Houses, &c.	1601	·957	Rough pasture, dam, &c.
1558	·129	Arable.	1602	·936	Arable.
1559	·145	Arable.	1603	1·281	Arable.
1560	7·034	Arable.	1604	1·229	Arable.
1561	17·391	Arable, stream, &c.	1605	·743	Arable.
1562	1·903	Streams, rough pasture, &c.	1606	·800	Arable.
1563	22·702	Arable.	1607	·057	House, garden, &c.
1564	9·265	Arable and stream.	1608	1·687	Heathy and rough pasture, &c.
1565	2·216	Stream, rough pasture, &c.	1609	37·206	Arable, rough pasture, &c.
1566	2·943	Arable, &c.	1610	·887	Wood.
1567	21·245	Arable, &c.	1611	17·267	Arable and stream.
1568	·397	Arable.	1612	·131	Houses, garden, &c.
1569	12·068	Arable.	1613	28·213	Arable, rough pasture, &c.
1570	54·652	Wood, heathy pasture, &c.	1614	·789	Houses, garden, &c.
1571	·055	House, &c.	1615	1·066	Arable.
1572	·096	House, garden, &c.			
1573	6·930	Arable.			
1574	·282	Houses, garden, &c.			

No. on Plan.	Area in Acres.	Remarks.	No. on Plan.	Area in Acres.	Remarks.
1616	7·218	Arable.	1659	·099	Houses, garden, &c.
1617	·620	Arable.	1660	5·195	Heathy pasture.
1618	·300	Houses, garden, &c.	1661	10·260	Arable, heathy pasture, &c.
1619	6·262	Arable.	1662	23·755	Arable, road, &c.
1620	24·210	Arable, stream, &c.	1663	4·709	Arable, rough pasture, &c.
1621	10·595	Arable.	1664	·418	Rough pasture.
1622	·237	Houses, &c.	1665	22·117	Arable, rough pasture, &c.
1623	1·134	Arable.	1666	37·065	Roads, heathy pasture, &c.
1624	1·726	Heathy pasture.	1667	·120	House, garden, &c.
1625	1·732	Heathy pasture and road.	1668	·222	Houses, &c.
1626	·225	Houses, garden, &c.	1669	·224	Houses, ruin, &c.
1627	1·379	Arable and road.	1670	10·692	Arable.
1628	2·439	Road.	1671	3·757	Heathy and rough pasture, &c.
1629	·063	Houses, &c.	1672	19·333	Arable, road, &c.
1630	·609	Arable.	1673	·588	Houses, rough pasture, &c.
1631	1·864	Arable.	1674	1·679	Rough pasture, &c.
1632	11·083	Arable, &c.	1675	20·787	Arable, &c.
1633	·612	Houses, rough pasture, &c.	1676	7·822	Arable.
1634	6·011	Arable.	1677	2·683	Arable.
1635	7·273	Arable.	1678	·577	Arable.
1636	5·718	Rough pasture, stream, &c.	1679	1·667	Arable.
1637	·438	Arable.	1680	7·980	Arable.
1638	5·134	Arable.	1681	3·080	Arable, heathy pasture, &c.
1639	2·553	House, heathy pasture, &c.	1682	·348	House, garden, &c.
1640	3·196	Arable.	1683	9·580	Arable and stream.
1641	3·002	Arable.	1684	·120	Garden, &c.
1642	1·719	Heathy pasture and stream.	1685	·114	House, &c.
1643	·333	Arable.	1686	4·124	Arable.
1644	28·739	Heathy pasture, road, &c.	1687	·307	Houses, garden, &c.
1645	·935	Arable.	1688	10·590	Arable.
1646	3·656	Arable.	1689	·156	House, garden, &c.
1647	2·584	Arable and heathy pasture.	1690	3·336	Arable, heathy pasture, &c.
1648	7·638	Arable and heathy pasture.	1691	9·092	Arable.
1649	·171	Houses, garden, &c.	1692	·622	Houses, &c.
1650	1·360	Road.	1693	21·796	Arable, heathy pasture, &c.
1651	11·486	Arable.	1694	9·410	Arable.
1652	·514	Houses, rough pasture, &c.	1695	·197	Houses, &c.
1653	7·650	Arable.	1696	·470	Arable.
1654	·161	Houses, garden, &c.	1697	7·092	Arable.
1655	4·590	Arable.	1698	·546	Houses, rough pasture, &c.
1656	·128	Houses, garden, &c.	1699	·392	Arable.
1657	2·545	Arable.	1700	7·499	Arable.
1658	·278	Arable.			

PARISH OF KILTARLITY AND CONVINTH.

No. on Plan.	Area in Acres.	Remarks.	No. on Plan.	Area in Acres.	Remarks.
	7.476	Loch na Leitir-beithe.	RECAPITULATION.		
	6.959	Loch a' Choire Leith.			
	88.336	Loch na Beinne Baine (part of).	41461.162		Land.
	78.291	Loch nan Eun.	720.388		Water.
	6.825	Sùilean Loch nan Eun.	42181.550		Area of the Parish of Kiltarlity and Con- vintH (Detached).
	41.145	Water.			
	42181.550				

RECAPITULATION FOR THE PARISH.

78097.426	Land.
130.034	Roads.
1347.782	Water.
4.064	Tidal water.
79579.306	Total area of the Parish of Kiltarlity and ConvintH, in the County of Inverness.

INDEX TO PLACES

IN THE

PARISH OF KILTARLITY AND CONVINTH.

COUNTY OF INVERNESS.

Name of Place.	No. of Sheet.		Name of Place.	No. of Sheet.	
	6-inch scale.	25·344 in. scale.		6-inch scale.	25·344 in. scale.
Achnaloich - -	XVIII.	3	Corrich - -	XVIII.	3
Achnalachd - -	X.	6	Convintth - -	"	7
Aigas Ferry - -	"	13	Coulburnie - -	X.	10
Aird - -	"	14	Coulburnie Muir - -	"	14
Airddrean - -	XVIII.	7	Cragganmore - -	"	"
Annat - -	X.	"	Cragganvallie - -	XVIII.	8
Auchvaich - -	"	16	Crerag - -	X.	14
Aultfearn - -	"	11	Cruive - -	XVIII.	1
Baddenmary - -	XVIII.	4	Culmill - -	X.	15
Balchraggan - -	X.	8	Dalnamine - -	"	11
Balgate - -	"	11	Dounie - -	"	"
Ballindoun - -	"	8	Druimkinnerras - -	XVIII.	1
Beaufort Castle - -	"	11	Drumnagarrachan - -	X.	14
Belladrum - -	"	"	Duallan - -	XVIII.	7
Belladrum Mill (Corn) - -	"	15	Dularich - -	"	"
Blackpark - -	"	"	Easter Clunes - -	XI.	9, 13
Blackwood - -	XVIII.	3	Easter Eskadale - -	X.	13
Blairconvintth Cot- tage - -	"	"	Easter Tenacrae - -	"	16
Blairmore - -	"	7	Eskadale - -	XVIII.	1
Boblanie - -	"	2	Eskadale House - -	X.	13
Brae Cottage - -	X.	11	Fanellan - -	"	10
Breedaig - -	"	10	Femnock - -	"	15
Bruiach - -	"	15	Foxhole - -	XVIII.	4
Bruiach Mill (Corn)	"	"	Free Church - -	X.	15
Burnside - -	"	"	Free Church Manse - -	"	"
Byrefield - -	"	16	Free Church School - -	"	14
Cabrich - -	"	8	Fassick - -	XVIII.	3
Caiplich - -	XVIII.	"	Free Church School - -	"	4
Camault Muir - -	X.	15	Fuaranbuie - -	"	1
Carding Mill - -	"	"	Glackbea - -	X.	15
Church - -	"	"	{	XVIII.	3
Clunvachie - -	XVIII.	6	}	"	11

INDEX TO PLACES.

Name of Place.	No. of Sheet.		Name of Place.	No. of Sheet.	
	6-inch scale.	25·344 in. scale.		6-inch scale.	25·344 in. scale.
Glen Convinth -	XVIII.	7	Phoineas House -	X.	12
Home Farm -	X.	11	Post Office -	"	11
Hughton -	"	10	Rhuivachin -	"	16
Inchstaing -	XVIII.	2	Rinfour -	XVIII.	8
Keithmore -	"	4	Roman Catholic School -	"	1
Kinerras -	X.	13, 14	St. Mary's Chapel (Roman Catholic)		
Knockanord -	"	12	South Clunes -	XI.	13
Knockholly -	XVIII.	1	Teanakyle -	X.	14
Knocklea -	X.	13	Teavarran -	XVIII.	8
Knockonish -	"	12	Tighnabruich -	"	7
Knockvuy -	XVIII.	1	Tomnacross -	X.	15
Lectown -	"	8	Tomnacross Cottage	"	11
Lonbuie -	X.	10	Torrangorm -	XVIII.	4
Lowerbog -	"	16	Torrhanirick -	"	"
Lyne -	XI.	9	Wester Clunes -	X.	16
Manse -	X.	11	Wester Eskadale -	XVIII.	1
Meikle Phoineas -	"	8	Wester Eskadale -	"	"
Muir of Clunes -	XI.	9	Wester Tenacrae -	X.	16
Muirton of Clunes	"	"			
Pettyvaich -	X.	16			

LONDON:

Printed by GEORGE E. EYRE and WILLIAM SPOTTISWOODE,
Printers to the Queen's most Excellent Majesty.


For Her Majesty's Stationery Office.

23

ORDNANCE SURVEY OF SCOTLAND.

BOOK OF REFERENCE TO THE PLAN
OF THE
PARISH OF KILTEARN,
IN THE
COUNTY OF ROSS,
CONTAINING 29956·119 ACRES.

MAJOR-GENERAL JOHN CAMERON, C.B., R.E., F.R.S.,
DIRECTOR-GENERAL OF THE ORDNANCE SURVEY.



LONDON:
PRINTED BY GEORGE E. EYRE AND WILLIAM SPOTTISWOODE,
PRINTERS TO THE QUEEN'S MOST EXCELLENT MAJESTY,
FOR HER MAJESTY'S STATIONERY OFFICE

1876.

Price Two Shillings.

[7412.-50.-6/76.]

he
ch,
of

ch

n-

n-
de
he

es,

es

V

v

w

t

F.
S.
V.
f.
S.

o

Publish

EXPLANATORY REMARKS.

The scale of the Parish Plans is the 1-2500th of the actual length on the ground, and is equal to 25·344 inches to a mile, or 3·157 chains to an inch, which is very approximately equal to one square inch to one acre, the square of 1·0018 inch being equal to one acre.

The length of each sheet is 1½ miles, and the width 1 mile, the area of each sheet is therefore 960 acres.

Each enclosure has a reference number to the area which is given in this Book.

The Braces (*f*) on the plans are to indicate that the spaces so braced are included under the same reference number.

The Altitudes in feet above the Mean Level of the Sea are written thus—31·4.

The Scale of the Plans of the County is 6 inches to a mile, and each sheet contains the same area as 16 sheets of the Parish Plans. There is therefore a double reference number to each sheet, as VI. 9., the Roman Numerals referring to the County Plans, the Arabic Figures to the Parish Plans.

The dimensions of the sheets on the Six-inch scale being four miles by six miles, the area is twenty-four square miles, equal to 15,360 acres.

The following are the characters employed on the Ordnance Plans on the Scales of 1-2500, and 6 inches to a mile :—

County Names	C	Hundreds or Wards	W
Parishes	P	Townships	T
Extra Parochial	E	Division of Townships	T

Antiquities	{	ROMAN Druidical or Saxon Norman or Subsequent
-------------------	---	---

The descriptions of the boundaries are shown by the following initials :—

Centre of Stream	C.S.	Centre of Fence	C.F.
Centre of Road	C.R.	Top of Cop	T.C.
Side of Stream or Drain ...	S.S. or S.D.	Centre of Wall	C.W.
Root of Hedge	R.H.	Defaced	Def.
Face of Wall	F.W.	Track of Stream.....	T.S.
Undefined.....			Und.

Where a change occurs in the boundaries, the symbol [o—o] is used to show the part at which the change takes place.

N.B.—To convert Decimal Fractions of an Acre into Roods and Perches, multiply the decimal first by 4 and then by 40, preserving the same number of decimals in the product.

	Acres.		Acres.
	633·357		527·013
	4		4
	-----		-----
	1·428		·052
	40		40
	-----		-----
A. R. P.	17·120	A. R. P.	2·080
633 1 17		527 0 2	

TABLE

FOR CONVERTING DECIMAL PARTS OF AN ACRE INTO ROODS AND PERCHES.

Perch.	0 Rood.	1 Rood.	2 Roods.	3 Roods.	Perch.	0 Rood.	1 Rood.	2 Roods.	3 Roods.
0	·000	·250	·500	·750	21	·131	·381	·631	·881
1	·006	·256	·506	·756	22	·137	·387	·637	·887
2	·012	·262	·512	·762	23	·144	·394	·644	·894
3	·019	·269	·519	·769	24	·150	·400	·650	·900
4	·025	·275	·525	·775	25	·156	·406	·656	·906
5	·031	·281	·531	·781	26	·162	·412	·662	·912
6	·037	·287	·537	·787	27	·169	·419	·669	·919
7	·044	·294	·544	·794	28	·175	·425	·675	·925
8	·050	·300	·550	·800	29	·181	·431	·681	·931
9	·056	·306	·556	·806	30	·187	·437	·687	·937
10	·062	·312	·562	·812	31	·194	·444	·694	·944
11	·069	·319	·569	·819	32	·200	·450	·700	·950
12	·075	·325	·575	·825	33	·209	·456	·706	·956
13	·081	·331	·581	·831	34	·212	·462	·712	·962
14	·087	·337	·587	·837	35	·216	·469	·719	·969
15	·094	·344	·594	·844	36	·225	·475	·725	·975
16	·100	·350	·600	·850	37	·231	·481	·731	·981
17	·106	·356	·606	·856	38	·237	·487	·737	·987
18	·112	·362	·612	·862	39	·244	·494	·744	·994
19	·119	·369	·619	·869	40	·250	·500	·750	1·000
20	·125	·375	·625	·875					

PARISH OF KILTEARN,

IN THE

COUNTY OF ROSS.

No. on Plan.	Area in Acres.	Remarks.	No. on Plan.	Area in Acres.	Remarks.
1	41·033	Rough heathy pasture, &c.	32	2·470	Houses, ornamental ground, waste, &c.
2	·141	Arable.	33	·722	Wood and ornamental ground.
3	·205	Sheepfold.	34	7·496	Ornamental ground.
4	21·532	Pasture.	35	·315	Road.
5	·121	Pond.	36	·236	Stackyard.
6	19·064	Rough pasture, &c.	37	·314	Rough pasture, &c.
7	6·093	Arable.	38	37·669	Ornamental ground, &c.
8	·840	Houses, sheepfolds, &c.	39	2·670	Arable.
9	·318	Houses, garden, &c.	40	4·535	Wood, &c.
10	4·063	Arable.	41	4·527	Arable, &c.
11	5·552	Pasture.	42	7·617	Arable, &c.
12	351·632	Rough heathy pasture.	43	1·273	Pasture.
13	4·814	Stream (Allt nan Caorach).	44	11·118	Arable.
14	8·832	Rough pasture, &c.	45	22·241	Arable.
15	·465	Houses, arable, garden, &c.	46	21·483	Arable.
16	3·676	Arable.	47	1·249	Arable.
17	6·575	Arable.	48	2·871	Houses, stackyard, gardens, &c.
18	·114	Furze (island).	49	·426	Mill dam.
19	14·278	Scattered trees and furze.	50	·492	House, garden, arable, &c.
20	·086	Rough pasture and trees (island).	51	·456	Rough pasture, wood, &c.
21	3·163	Wood, arable, &c.	52	7·840	Wood, &c.
22	1·507	Arable, &c.	53	3·481	Wood, &c.
23	6·990	Arable, &c.	54	3·093	Wood, marsh, &c.
24	·810	Arable.	55	41·455	Arable, &c.
25	1·293	Arable.	56	·354	Wood.
26	·899	Rough pasture and trees.	57	·669	Saltings.
27	3·271	Wood.	58	20·861	Wood.
28	92·889	Wood, &c.	59	8·954	Arable.
29	392·727	Wood, &c.	60	8·733	Arable.
30	·605	Arable, &c.	61	2·698	Wood.
30a	·026	Houses and garden (part of).	62	·713	Houses, yard, garden, &c.
31	·234	Houses, gardens, &c.	63	9·094	Arable.

PARISH OF KILTEARN.

No. on Plan.	Area in Acres.	Remarks.	No. on Plan.	Area in Acres.	Remarks.
64	5·542	Wood, &c.	108	4·310	Arable and rough pasture.
65	15·776	Arable.			
66	8·914	Arable, &c.	109	1·725	Arable.
67	13·940	House, arable, &c.	110	16·052	Houses, rough pasture, arable, &c.
68	13·149	Arable, &c.			
69	11·305	Arable, &c.	111	3·354	Arable.
70	8·752	Rough pasture, trees, &c.	112	13·756	Arable.
			113	·184	House, garden, &c.
71	34·222	Wood.	114	10·860	Arable.
72	10·778	Arable, &c.	115	1·507	Wood.
73	10·370	Arable.	116	·478	Road.
74	15·681	Arable, &c.	117	4·729	Rough pasture and wood.
75	13·270	Arable, &c.			
76	96·794	Wood, &c.	118	10·691	Arable and rough pasture.
77	·960	Shooting path.			
78	9·907	Wood.	119	62·290	Arable.
78a	2·955	Wood.	120	23·933	Wood, &c.
79	54·782	Wood, &c.	121	8·945	Arable.
80	28·010	Rough pasture and furze.	122	1·022	Houses, stackyard, &c.
			123	·475	House, garden, pasture, &c.
81	·208	Wood.			
82	·166	Wood.	124	1·066	Arable.
83	12·422	Arable.	125	19·423	Arable, &c.
84	3·335	Houses, gardens, ornamentalground, &c.	126	7·503	Furze, &c.
			127	8·249	Arable and rough pasture.
85	12·738	Arable.			
86	·136	Houses, &c.	128	3·986	Wood.
87	1·141	Houses, garden, &c.	129	·105	Pasture.
88	15·207	Arable.	130	19·561	Arable.
89	11·846	Arable.	131	·187	Wood.
90	·305	Wood.	132	10·145	Arable.
91	·900	Wood, &c.	133	9·962	Arable.
92	16·547	Arable.	134	·963	Rough pasture.
93	13·449	Arable, &c.	135	9·128	Arable.
94	4·007	Houses, arable, &c.	136	·824	House, waste, &c.
95	12·526	Arable.	137	6·201	Arable, &c.
96	11·457	Arable.	138	10·663	Arable.
97	3·452	Road.	139	2·006	Arable.
98	13·000	Arable.	140	1·428	Wood.
99	12·599	Arable.	141	11·739	Arable.
100	4·011	Road.	142	13·342	Arable, &c.
101	2·716	Furze and rough pasture.	143	·374	Wood.
			144	4·373	Rough pasture.
102	10·607	Arable.	145	21·178	Rough pasture, gravel pit, &c.
103	·309	Wood.			
104	14·999	Furze and rough pasture.	146	1·214	Houses, stackyard, gardens, &c.
105	·958	Wood (island).	147	5·886	Arable, &c.
106	·101	Wood (island).	148	5·160	Arable, &c.
107	14·919	Furze and rough pasture.	149	·547	Rough pasture.
			150	3·429	Arable.

No. on Plan.	Area in Acres.	Remarks.	No. on Plan.	Area in Acres.	Remarks.
151	·493	Houses, rough pasture, &c.	191	2·537	Wood, rough pasture, &c.
152	1·037	Arable.	192	15·375	Arable.
153	8·654	Wood, rough pasture, &c.	193	·701	Arable, &c.
154	8·494	Arable.	193a	·340	Houses, garden, &c.
155	11·324	Arable.	194	2·516	Arable, &c.
156	1·315	Wood.	195	·238	Wood, pond, &c.
157	11·018	Arable, &c.	196	13·684	Arable, &c.
158	·872	Houses, waste, garden, &c.	197	9·798	Arable.
159	2·397	Wood, &c.	198	3·372	House, arable, stackyard, &c.
160	7·911	Arable.	199	·360	House, garden, &c.
161	31·191	Furze, &c.	200	6·466	Arable.
162	136·764	Wood, &c.	201	11·330	Rough pasture, furze, &c.
163	28·918	Arable, &c.	202	17·442	Arable, &c.
164	11·132	Arable.	203	18·616	Arable, &c.
165	·748	Wood.	204	23·130	Arable.
166	9·721	Arable.	205	1·205	Houses, garden, stackyard, &c.
167	10·917	Arable.	206	·250	Mill dam.
168	14·071	Arable and wood.	207	·287	House, garden, yard, &c.
169	1·074	Rough pasture.	208	4·873	Arable, &c.
170	10·367	Arable.	209	·806	Road.
171	1·696	Road.	210	2·484	Wood.
172	2·377	Arable.	211	13·678	Arable, &c.
173	·953	Houses, waste, garden, &c.	212	1·683	Arable and rough pasture.
174	·505	House, garden, &c	213	7·047	Arable.
175	·266	Arable.	214	4·182	Rough pasture, wood, &c.
176	·358	Rough pasture.	215	8·757	Arable.
177	48·627	Arable.	216	·570	Wood.
178	16·476	Arable.	217	·593	Road.
179	2·907	Houses, stackyard, gardens, &c.	218	6·704	Wood.
180	4·534	Arable.	219	1·121	House, garden, yard, &c.
181	·579	Garden.	220	1·726	Ornamental ground, house, yard, &c.
182	1·005	Arable.	221	1·770	Arable, rough pasture, &c.
183	1·113	Road.	222	6·649	Wood, rough pasture, &c.
184	15·156	Arable.	223	1·175	Houses, yards, &c.
185	·376	School and playground.	224	·460	Wood.
186	·567	Church, garden, yard, &c.	225	7·650	Arable.
187	3·011	Rough pasture and furze.	226	2·019	Wood, &c.
188	6·444	Rough pasture and furze.	227	4·513	Arable and wood.
189	3·232	Houses, yards, gardens, &c.	228	22·470	Arable, &c.
190	·136	Island (rough pasture).	229	·167	Rough pasture.

PARISH OF KILTEARN.

No. on Plan.	Area in Acres.	Remarks.	No. on Plan.	Area in Acres.	Remarks.
230	·870	Arable, &c.	279	5·788	Saltings.
231	·321	Rough pasture.	279a	11·610	Wood, &c.
232	20·926	Arable.	280	38·234	Arable.
233	·230	Arable.	281	17·349	Arable, &c.
234	4·589	Road.	282	·565	Pond.
235	22·307	Arable.	283	4·512	Arable.
236	·396	Road.	284	14·014	Rough pasture and trees.
237	4·927	Arable, &c.			
238	·581	Rough pasture.	285	·679	Tidal water.
239	·410	Arable, &c.	286	2·189	Tidal water (Allt Graad).
240	18·142	Arable, &c.			
241	·343	Rough pasture.	287	4·212	Rough pasture.
242	·230	Garden.	288	18·509	Arable.
243	1·536	Arable.	289	·692	Houses, waste, garden, stackyard, &c.
244	19·012	Arable.			
245	8·767	Wood, &c.	290	·196	Arable.
246	14·918	Arable, trees, &c.	291	1·773	Arable.
247	9·495	Rough pasture.	292	·280	House, waste, stackyard, &c.
248	110·763	Arable.			
249	6·978	House and arable.	293	29·065	House, arable, &c.
250	·690	Wood, &c.	294	5·870	Rough pasture.
251	32·751	Arable.	295	·551	Houses, waste, gardens, stackyard, &c.
252	5·697	Arable, &c.			
253	2·472	Garden and ornamental ground.	296	32·309	Arable.
			297	10·605	Arable.
254	7·916	Ornamental ground, house, &c.	298	2·745	Rough pasture, &c.
			299	5·757	Arable.
255	31·773	Arable, &c.	300	10·132	Arable, rough pasture, furze, &c.
256	20·637	Arable, &c.			
257	3·596	Road.	301	9·685	Rough pasture.
258	12·615	Arable.	302	·400	Arable.
259	2·678	Wood, &c.	303	·087	Arable.
260	13·065	Wood, &c.	304	·134	Rough pasture, &c.
261	55·672	Arable, &c.	305	3·966	Arable.
262	·556	Pasture.	306	·659	Rough pasture.
263	1·185	Road.	307	·195	Rough pasture.
264	42·638	Arable.	308	2·497	Arable.
265	·138	Wood.	309	1·403	Arable.
266	27·818	Arable.	310	13·617	Arable, &c.
267	35·293	Arable.	311	2·815	Arable.
268	1·737	Road.	312	3·376	Rough pasture.
269	11·332	Arable.	313	23·380	Arable and rough pasture.
270	44·803	Arable.			
271	22·003	Arable.	314	2·489	Arable.
272	33·489	Arable.	315	1·566	Arable.
273	12·336	Saltings, &c.	316	7·426	Arable, &c.
274	·201	Pond.	317	8·568	Arable.
275	·653	Rough pasture, &c.	318	6·909	Arable.
276	29·076	Arable, &c.	319	9·024	Arable.
277	3·849	Rough pasture, wood, &c.	320	8·358	Arable.
			321	·570	Houses, garden, stackyard, &c.
278	·316	Tidal water.			

No. on Plan.	Area in Acres.	Remarks.	No. on Plan.	Area in Acres.	Remarks.
322	123·345	Rough pasture, &c.	358	5·580	Rough pasture and shrubs.
323	1·159	Rough heathy pasture.	359	13·524	Arable.
324	25·025	Wood, rough pasture, &c.	360	8·016	Arable, &c.
325	11·268	Rough pasture.	361	11·663	Arable.
326	17·339	Rough heathy pasture.	362	12·149	Arable.
327	117·539	Wood, &c.	363	6·365	Arable, &c.
328	·150	Pond.	364	·629	Wood.
329	74·780	Rough heathy pasture.	365	46·306	Arable, &c.
330	·633	Rough pasture.	366	22·595	Wood, &c.
331	2·059	Rough pasture and furze.	367	65·917	Wood.
332	2·172	Rough pasture and furze.	368	·711	Wood.
333	1·480	Rough pasture and brushwood.	369	4·363	Arable.
334	12·532	Brushwood.	370	5·352	Heathy pasture, &c.
335	6·508	Rough pasture and wood.	371	·546	Houses, arable, &c.
336	31·381	Arable, &c.	372	2·804	Arable.
337	24·693	Arable.	373	3·768	House, arable, and waste.
338	·754	Houses, waste, stack-yard, &c.	374	10·940	Heathy pasture.
339	·666	Garden, arable, stack-yard, &c.	375	4·311	Arable.
340	33·382	Arable.	376	·468	Rough pasture.
341	13·197	Road.	377	·838	Rough heathy pasture, &c.
342	3·524	Arable.	378	1·106	Rough heathy pasture, &c.
343	8·745	Arable, &c.	379	2·642	Houses, arable, &c.
344	·125	Wood (island).	380	·258	Stackyard.
345	·386	Rough pasture.	381	7·747	Arable.
346	52·847	Rough heathy pasture, &c.	382	16·363	Furze.
347	2·102	Rough heathy pasture, &c.	383	2·809	Rough heathy pasture.
348	53·862	Rough heathy pasture, &c.	384	1·213	Pond.
349	95·559	Rough heathy pasture.	385	·922	Rough heathy pasture.
350	1·159	Wood.	386	13·063	Arable.
351	5·062	Rough heathy pasture.	387	1·277	Rough pasture and furze.
352	5·874	Arable, &c.	388	2·777	Rough pasture and furze.
353	8·598	Heathy pasture.	389	·882	Houses, yard, rough pasture, &c.
354	3·207	Arable.	390	17·597	Arable.
355	3·474	Road.	391	10·879	Arable.
356	23·751	Arable, &c.	392	8·315	Wood and furze.
357	3·991	Rough pasture and shrubs.	393	15·289	Arable.
			394	·575	Rough pasture and trees.
			395	54·238	Rough pasture, furze, &c.
			396	15·375	Arable.
			397	·406	Road.
			398	·192	Pond.

No. on Plan.	Area in Acres.	Remarks.	No. on Plan.	Area in Acres.	Remarks.
399	1·767	Houses, garden, or- namental ground, stackyard, &c.	443	1·320	Road.
			444	36·875	Arable.
400	·337	Arable.	445	·345	Pond.
401	4·285	Arable.	446	1·392	Road.
402	9·040	Arable.	447	·477	Wood.
403	16·316	Arable.	448	11·131	Arable.
404	·684	Houses, waste, gar- den, &c.	449	·511	Wood, &c.
			450	9·795	Arable.
405	10·295	Arable and rough pasture.	451	26·613	Arable, &c.
			452	2·033	Road.
406	5·168	Arable.	453	14·653	Arable.
407	24·821	Wood, &c.	454	8·157	Arable, &c.
408	56·280	Wood, &c.	455	13·506	Wood, &c.
409	70·090	Arable, &c.	456	1·602	Arable, &c.
410	30·458	Arable.	457	2·864	Road.
411	26·433	Arable, &c.	458	1·358	Houses, arable, &c.
412	13·380	Arable.	459	48·721	Arable, &c.
413	6·777	Arable.	460	1·028	Road.
414	1·039	Road.	461	·507	Road.
415	7·019	Arable.	462	8·417	Arable, &c.
416	·148	House, garden, &c.	463	·201	Houses, garden, &c.
417	9·318	Arable.	464	·837	Houses, stackyard, garden, &c.
418	·368	House, stackyard, &c.	465	43·859	Wood, rough pasture, &c.
419	·838	Road, &c.			
420	·204	Furze.	466	2·608	Wood and furze.
421	21·571	Arable, &c.	467	10·885	Arable, &c.
422	30·561	Arable.	468	·250	Pond.
423	14·754	Arable, &c.	469	2·007	Wood, &c.
424	1·272	Wood, &c.	470	·910	Wood, &c.
425	1·662	Garden.	471	19·831	Arable, &c.
426	5·988	Ornamental ground and wood.	472	16·618	Arable.
			473	7·376	Wood, &c.
427	·601	Stackyard.	474	25·191	Arable, &c.
428	2·212	Houses, yards, &c.	475	·772	Road.
429	·507	Road.	476	·396	House, garden, &c.
430	·206	Pond.	477	1·312	Houses, rough pas- ture, stackyard, &c.
431	·375	Garden, ornamental ground, &c.	478	62·513	Arable, &c.
432	33·991	Arable, &c.	479	·991	Road.
433	1·797	Rough pasture.	480	59·451	Arable.
434	·647	Wood.	481	36·783	Arable.
435	6·193	Ornamental ground and wood.	482	17·630	Arable.
			483	13·434	Arable.
436	9·687	Houses, ornamental ground, &c.	484	9·477	Arable.
			485	16·296	Arable.
437	·170	Wood.	486	44·787	Arable.
438	1·185	Wood, &c.	487	·590	Arable, rough pas- ture, &c.
439	·258	Wood, &c.			
440	·813	Road.	488	2·414	Arable.
441	2·647	Wood, &c.	489	3·658	Arable and furze.
442	7·680	Arable, &c.	490	9·244	Arable, &c.

No on Plan.	Area in Acres.	Remarks.	No. on Plan.	Area in Acres.	Remarks.
491	1·770	Arable.	533	54·441	Arable, &c.
492	·521	Arable, &c.	534	15·666	Arable, &c.
493	1·945	Arable and rough pasture.	535	·847	Houses, yards, rough pasture, &c.
494	·420	Rough pasture, &c.	536	2·020	Rough pasture, &c.
495	2·271	Road.	537	21·329	Arable.
496	3·357	Furze, rough pasture, &c.	538	12·943	Whins, &c.
497	·228	House, garden, &c.	539	47·787	Arable, &c.
498	·597	Houses, ornamental ground, &c.	540	2·214	Arable.
499	1·155	Arable, &c.	541	5·242	Furze, &c.
500	·658	Garden.	542	2·752	Furze.
501	·771	Church and graveyard.	543	4·485	Arable.
502	4·800	Arable.	544	14·423	Rough pasture.
503	3·561	Saltings, &c.	545	5·579	Arable.
504	1·207	Tidal water of River Skiack.	546	4·510	Houses, garden, and arable.
505	·813	Rough pasture.	547	1·328	Arable.
506	·213	Rough pasture.	548	1·857	Heathy pasture.
507	3·545	Rough pasture, wood, &c.	549	70·832	Heathy pasture and furze.
508	23·037	Rough heathy pasture.	550	35·132	Arable, &c.
509	·498	Wood.	551	44·125	Arable, &c.
510	5·193	Arable.	552	·181	Houses and garden.
511	13·107	Heathy pasture, &c.	553	1·822	Wood.
512	·863	Arable.	554	1·444	Road.
513	42·195	Wood.	555	61·511	Arable, &c.
514	1·715	Arable.	556	44·134	Arable, &c.
515	1·312	Arable.	557	53·360	Arable, &c.
516	·288	Arable.	558	·633	Houses, yard, &c.
517	2·042	Arable.	559	24·701	Furze, &c.
518	3·626	Wood.	560	14·039	Arable.
519	25·138	Wood.	561	·534	Rough pasture.
520	3·693	Heathy pasture.	562	24·896	Arable.
521	1·331	Arable.	563	·081	Pond.
522	·853	Arable.	564	5·750	Rough pasture, &c.
523	5·288	Arable.	565	3·216	Rough pasture, &c.
524	31·870	Rough pasture, trees, &c.	566	8·760	Arable and rough pasture.
525	22·488	Arable.	567	1·772	Arable, &c.
526	786·259	Rough heathy pasture and whins.	568	39·248	Arable.
527	102·582	Rough heathy pasture and whins.	569	50·474	Arable.
528	14·634	Wood, &c.	570	1·293	Road.
529	·419	Mill dam.	571	11·717	Arable, &c.
530	14·687	Arable, &c.	572	·275	Houses, garden, and arable.
531	·100	Mill dam.	573	24·643	Arable.
532	·933	Houses, yards, garden, &c.	574	20·803	Arable.
			575	4·103	Wood, &c.
			576	8·640	Arable.
			577	31·060	Arable.
			578	35·393	Arable.
			578a	1·668	Road.

No. on Plan.	Area in Acres.	Remarks.	No. on Plan.	Area in Acres.	Remarks.
579	26·174	Arable.	624	·804	Wood, &c.
580	21·136	Arable.	625	·692	Wood, &c.
581	·133	Pond.	626	2·932	Wood.
582	1·145	Stackyard.	627	8·662	Arable.
583	2·123	Gardens, ornamental ground, house, wood, &c.	628	4·021	Arable, &c.
584	15·144	Arable.	629	38·343	Heathy pasture, &c.
585	19·007	Road.	630	4·104	Arable.
586	·327	Pond.	631	5·990	Arable.
587	11·335	Arable.	632	2·079	Arable.
588	·954	Rough pasture.	633	2·797	Wood.
589	20·694	Arable.	634	6·386	Heathy pasture, &c.
590	36·767	Arable.	635	·968	House, arable, garden, &c.
591	13·694	Arable.	636	·133	House, garden, &c.
592	1·470	Rough pasture and trees.	637	47·743	Arable, &c.
593	9·832	Arable.	638	19·499	Arable.
594	2·460	Rough pasture, &.	639	·388	Road.
595	5·965	Arable.	640	·154	House, garden, rough pasture, &c.
596	4·652	Houses, garden, orchard, ornamental ground, &c.	641	33·770	Arable and heathy pasture.
597	6·710	Arable.	642	1·555	Wood.
598	·622	Rough pasture.	643	19·337	Arable.
599	2·475	Wood, &c.	644	3·903	Road.
600	15·215	Road.	645	14·516	Rough heathy pasture.
601	6·657	Arable, &c.	646	27·829	Wood.
602	·217	Wood.	647	20·747	Arable, &c.
603	·170	Road.	648	7·170	Wood.
604	10·011	Rough pasture, &c.	649	12·880	Arable.
605	12·815	Arable, &c.	650	24·067	Arable.
606	·750	Houses, yard, &c.	651	24·540	Arable.
607	·678	Houses, garden, &c.	652	·591	Road.
608	26·226	Arable.	653	2·423	Arable, &c.
609	·130	Wood.	654	38·039	Arable.
610	·251	Wood, &c.	655	19·362	Arable.
611	·202	Wood.	656	21·433	Arable.
612	·637	Road.	657	19·154	Arable.
613	5·352	Arable.	658	2·347	Road.
614	2·564	Wood.	659	9·045	Arable.
615	1·159	Wood, &c.	660	9·829	Arable.
616	7·113	Wood.	661	14·141	Arable, &c.
617	40·103	Highland Railway (part of).	662	8·486	Arable.
618	1·251	Arable.	663	9·240	Arable.
619	·245	Road.	664	·972	Road.
620	2·454	Arable.	665	9·428	Arable.
621	·829	Houses, rough pasture, &c.	666	6·118	Arable.
622	·887	Shingle.	667	5·041	Wood.
623	1·066	Wood, &c.	668	2·059	Arable.
			669	9·491	Arable.
			670	12·729	Arable.
			671	12·337	Arable.

No. on Plan.	Area in acres.	Remarks.	No. on Plan.	Area in Acres.	Remarks.
672	10·777	Arable.	718	5·535	Ornamental ground.
673	12·511	Arable.	719	23·002	Arable.
674	·535	Ornamental ground.	720	·300	Mill dam.
675	·975	Houses, yard, &c.	721	2·268	Houses, arable, &c.
676	15·040	Arable.	722	·199	House and yard.
677	24·627	Arable.	723	28·509	Arable.
678	·850	House and garden.	724	10·553	Arable.
679	20·300	Arable.	725	·759	Rough pasture, &c.
680	1·104	Rough pasture.	726	3·083	Arable.
681	9·304	Arable, &c.	727	34·603	Arable.
682	·370	Mill dam.	728	3·581	Arable.
683	·508	Stackyard.	729	2·659	Rough pasture.
684	1·661	Waste.	730	2·811	Arable.
685	·518	Houses, yard, &c.	731	1·363	House and arable.
686	5·338	Stackyard, waste, &c.	731a	1·272	Wood, &c.
687	23·420	Arable.	732	25·516	Arable.
688	·158	Mill dam.	733	8·164	Arable.
689	2·988	Arable, &c.	734	7·007	Arable.
690	12·739	Arable.	735	·186	Pond.
691	1·563	Wood.	736	·865	Houses, stackyard, &c.
692	·761	Wood.			
693	7·335	Ornamental ground, &c.	737	8·903	Arable.
694	1·550	Ornamental ground.	738	·152	House and ornamental ground.
695	3·113	Houses, ornamental ground, wood, &c.	739	·576	Garden.
696	7·161	Ornamental ground.	740	5·832	Arable.
697	3·005	Ornamental ground, wood, &c.	741	·665	Wood.
698	1·869	Ornamental ground, wood, &c.	742	·899	Rough pasture.
699	·446	House, garden, yard, &c.	743	·458	Road.
700	·985	Road.	744	15·102	Arable, &c.
701	2·819	Garden and wood.	745	5·034	Wood.
702	4·756	Ornamental ground.	746	·683	Arable.
703	·617	Wood, &c.	747	1·306	Rough pasture.
704	8·536	Arable.	748	·566	Road.
705	1·130	Arable, &c.	749	1·157	Arable.
706	·478	Arable, &c.	750	1·807	Tidal water.
707	4·446	Wood.			
708	·170	Arable, &c.			
709	5·367	Ornamental ground.			
710	·676	Wood, &c.			
711	2·625	Wood, &c.			
712	2·367	House, arable, garden, &c.			
713	3·270	Ornamental ground.			
714	11·340	Wood, &c.			
715	4·631	Ornamental ground.			
716	·166	Wood.			
717	3·525	Ornamental ground.			

9285·502

RECAPITULATION.

9121·086	Land.
107·308	Roads.
40·103	Railways.
10·807	Water.
6·198	Tidal water.

9285·502 Area of the numbered portion of the Parish.

PARISH OF KILTEARN.

No. on Plan.	Area in Acres.	Remarks.	No. on Plan.	Area in Acres.	Remarks.
UNNUMBERED—		Principally on Six-inch scale.		78·167	Loch Bealach nan Cuilean.
				19·270	Lochan Driogan.
18679·016		Moorland, &c.		17·200	Loch a' Choire Mhòir.
1097·576		Foreshore.		3·712	Water.
24·624		Village of Evanton.			
14·453		River Glass.	20670·617		Area of the unnumbered portion of the Parish.
32·471		River Skiack.			
15·928		Allt Graad.			
570·048		Loch Glass.	9285·502		Area of the numbered portion of the Parish.
20·198		Loch Measach.			
47·960		Loch nan Amhaichean.			
26·960		Loch nan Gobhlag.	29956·119		Total area of the Parish.
23·034		Loch Coire Feuchain.			

RECAPITULATION FOR THE PARISH.

27824·719	Land.
107·308	Roads.
40·110	Railways.
880·208	Water.
6·198	Tidal water.
1097·576	Foreshore.
<u>29956·119</u>	Total area of the Parish of Kiltearn, in the County of Ross.

INDEX TO PLACES

IN THE


PARISH OF KILTEARN.


COUNTY OF ROSS.

Name of Place.	No. of Sheet.		Name of Place.	No. of Sheet.	
	6-inch scale.	25·344 in. scale.		6-inch scale.	25·344 in. scale.
Achleach - -	LXXVI.	3	Balconie Point -	LXV.	14
Allt Cailce -	LXIV.	15	Balconie Street -	"	13
Allt Cùl na Gréine	LXV.	13	Balnacræ - -	LXXVI.	2
Allt Duack -	"	10	Big Burn - -	LXV.	10
Allt Duilleag -	"	9	Black Hill -	LXXVI.	8
Allt Gharbhaidh -	LXIV.	11	Black Park -	LXXVII.	1
Allt Graad -	LXV.	13	Black Rock -	LXV.	13
Allt Mòr - -	LXXVI.	15	Bog Tuath -	LXIV.	16
Allt a' Choilich -	"	11	Bog a' Phiòbaire -	LXV.	9
Allt a' Ghàill -	"	"	Bogandurie (In ruins) -	LXXVI.	7
Allt an Ruith-theann - -	LXIV.	15	Bognahavin (In ruins) - -	"	3
Allt na Moine -	"	11	Burn of Foulis -	LXXVII.	1
Alltan nan Caorach -	"	"			
Alltan an Dùin Ruaidh - -	"	15	Cadha Dubh -	LXIV.	"
Allness Bay -	LXV.	14, 15	Camden Street -	LXV.	13
An Leacann -	LXIV.	16	Cat Hill - -	"	10
Ard Roy - -	LXV.	15	Chapel (remains of) Church - -	LXXVI.	12
Ardroy Sand -	"	14, 15	Chureh - -	LXXVII.	2
Ardullie - -	LXXVII.	5	Cille Bhrea -	LXXVI.	12
Ardullie Lodge -	"	"	Clach Liath -	LXIV.	15
Ardullie Point -	"	9	Clach a' Cholomain- Clachan Biorach (supposed remains of stone circle) - -	LXV.	13
Assynt Street -	LXV.	13			
Ath a' Bhealaich Edheannaich -	"	"	Clais Bhuidhe -	LXXVI.	12
			Clais Dhaibhidh -	LXIV.	15.
Bad a' Ghortain -	LXXVI.	2	Clare - -	"	"
Badger Hill -	LXV.	9	Clare Burn - -	LXXVI.	3
Badgharbhaidh -	LXIV.	11	Clashdabhrae -	"	"
Balachlaoch -	LXXVII.	1	Clyne Bridge -	"	11
Balachreik -	LXXVI.	3	Clyne Burn -	"	12
Balmacanach -	"	"			
Balconie House -	LXV.	14			

Name of Place.	No. of Sheet.		Name of Place.	No. of Sheet.	
	6-inch scale.	25·344 in. scale.		6-inch scale.	25·344 in. scale.
Cnoc Ravoch -	LXXVI.	11	Katewell - -	LXV.	13
Cnoc Ruadh -	LXV.	13	Kiltearn Beach -	LXXVII.	2
Cnoc a' Mhargaidh			Knock Rash -	LXV.	13
Dhuibh -	LXIV.	11	Knock Vabin -	LXXVI.	7
Cnoc an Teampuill-	LXXVII.	5	Knocancurin -	"	4
Cnoc na Iaitch -	LXXVI.	11	Knocantoul -	"	3
Cnoc an Eich -	"	2	Knockgurman -	"	"
Coille na Féithe -	LXXVII.	1	Knockmartin (In		
Corriefoulis -	LXXVI.	4	ruins) - -	LXIV.	16
Creag na Caillich -	LXIV.	16			
Cromarty Firth -	LXXVII.	5	Lemlair - -	LXXVI.	12
Culbin - -	LXXVI.	8	Livera Street -	LXV.	13
Culcairn - -	LXV.	13	Loanick - -	LXXVI.	3
Culcairn Bridge -	"	"	Lower Park -	LXV.	13
Culcairn Mills					
(corn, saw, and			Mains of Balconie-		
carding) -	"	"	Mains of Foulis -	LXXVII.	1
Culnaskeath -	LXXVI.	4	Mains of Mount-		
			gerald - -	LXXVI.	12
Dail Gheal -	LXV.	9	Manse - -	LXXVII.	2
Druim Mòr -	LXIV.	16	Meall a' Ghuail -	LXXVI.	"
Drummond -	LXV.	13	Meann Chnoc -	LXV.	9
Dunruadh (in			Milton of Katewell	"	13
ruins) -	LXIV.	15	Mineral Well(Chaly-		
			beate) - -	LXXVI.	16
Eilean Dubh -	"	11	Mineral Well(Chaly-		
Eilean nan Cearc -	LXV.	13	beate) - -	LXXVII.	5
Eilneach - -	LXIV.	11	Moss of Bogandurie	LXXVI.	7
Evanton - -	LXV.	13	Mountgerald -	"	12
Evanton Bridge -	"	"	Mountrich - -	"	16
Fannyfield -	LXIV.	15	Newton - -	LXV.	10
Fluchlady -	LXXVI.	11	Novar Station -	"	14
Foulis Castle -	LXXVII.	1	Ochtobeg - -	LXXVI.	8
Foulis Point -	"	5			
Foulis Station -	"	"	Pelaig - -	"	"
Free Church -	LXV.	13	Poll Lucais -	LXV.	13
F. C. Manse -	"	"	Poll a' Ghreusaich	LXIV.	11
F. C. School -	"	"	Post Office - -	LXV.	13
Fuaranbuy -	LXXVI.	8			
Fuaran Fiona			Rhidorach - -	LXIV.	11
(Chalybeate) -	"	11	River Glass -	"	"
			River Skiack -	{ LXV.	13
Glen of Foulis -	"	8		{ LXXVI.	3
Gortan - -	"	3			
			Shore Croft - -	LXXVII.	9
Hermitage Street -	LXV.	13	Sròn Gharbh -	LXXVI.	4
Hill of Foulis -	LXXVI.	4	Strongarve - -	"	"
Highland Railway	LXXVII.	5	Swordale - -	LXIV.	16

Name of Place.	No. of Sheet.		Name of Place.	No. of Sheet.	
	6-inch scale.	25·344 in. scale.		6-inch scale.	25·344 in. scale.
Swordale Hill -	LXIV.	16	Tòrr na h-Uamhaig	LXIV.	11
Supposed site of Cairn Liath -	LXV.	13	Torranean Sleibh -	„	15
Site of Cairn (human remains found 1860) -	LXXVI.	4	Upper Park -	„	16
Site of Cille Choain	„	16	Waterloo - -	LXXVI.	12
Teachatt - -	LXXVII.	1	Wester Ross -	LXXVI.	4
Teanord - -	„	2	Wester Swordale -	LXXVII.	1
Teanfulich - -	„	2	Woodlands -	LXIV.	15
Teandallan - -	LXV.	13	Woodside Cottage-	LXXVI.	12
Tobar Uamhach -	„	„	Yellow Well -	LXXVII.	1
Tobar an Eich -	LXXVI.	12		LXXVI.	8





L O N D O N :

Printed by GEORGE E. EYRE and WILLIAM SPOTTISWOODE,
Printers to the Queen's most Excellent Majesty.
For Her Majesty's Stationery Office.



ORDNANCE SURVEY OF SCOTLAND.

BOOK OF REFERENCE TO THE PLAN

OF THE

PARISH OF KINCARDINE,

IN THE

COUNTY OF PERTH.

CONTAINING 10659·434 ACRES.


COLONEL SIR HENRY JAMES, R.E., F.R.S., F.G.S., &c.,
SUPERINTENDENT OF THE ORDNANCE SURVEY.


PRINTED AT THE ORDNANCE SURVEY OFFICE, SOUTHAMPTON.

1864.

Price Two Shillings.







EXPLANATORY REMARKS.

The Scale of the Parish Plans is the 1-2500th of the actual length on the ground, and is equal to 25·344 inches to a mile, which is very approximately equal to one square inch to one acre, the square of 1·0018 inch being equal to one acre.

The length of each sheet is one and a-half miles, and the width one mile, the area of each sheet is therefore 960 acres.

Each enclosure has a reference number to the area which is given in this Book.

The Braces [] on the plans are to indicate that the spaces so braced are included under the same reference number.

The Altitudes in feet above the Mean Level of the Sea are written thus —31·4.

The Scale of the Plans of the County is 6 inches to a mile, and each sheet contains the same area as 16 sheets of the Parish Plans. There is, therefore, a double reference number to each sheet as VI. 9., the Roman Numerals referring to the County Plans, the Arabic Figures to the Parish Plans.

The following are the characters employed on the Ordnance Plans on the Scales of 1·2500 and 6 inches to a mile:—

County Names	C		Hundreds or Wards	W
Parishes.....	P		Townships.....	T
Extra Parochial	E		Division of Townships	T
Antiquities				
				{
				ROMAN
				<i>Druidical or Saxon</i>
				<i>Norman or Subsequent</i>

The descriptions of the boundaries are shown by the following initials:—

Centre of Stream	C.S.		Centre of Fence	C.F.
Centre of Road.....	C.R.		Top of Cop	T.C.
Side of Stream or Drain ..	S.S. or S.D.		Centre of Wall.....	C.W.
Root of Hedge.....	R.H.		Defaced	Def.
Face of Wall	F.W.		Track of Stream	T.S.
Undefined				<i>Und.</i>

Where a change occurs in the boundaries, the symbol [o—o] is used to show the part at which the change takes place.

TABLE

FOR CONVERTING DECIMAL PARTS OF AN ACRE INTO ROODS AND PERCHES.

Perches.	0 Rood.	1 Rood.	2 Roods.	3 Roods.	Perches.	0 Rood.	1 Rood.	2 Roods.	3 Roods
0	·000	·250	·500	·750	21	·131	·381	·631	·881
1	·006	·256	·506	·756	22	·137	·387	·637	·887
2	·012	·262	·512	·762	23	·144	·394	·644	·894
3	·019	·269	·519	·769	24	·150	·400	·650	·900
4	·025	·275	·525	·775	25	·156	·406	·656	·906
5	·031	·281	·531	·781	26	·162	·412	·662	·912
6	·037	·287	·537	·787	27	·169	·419	·669	·919
7	·044	·294	·544	·794	28	·175	·425	·675	·925
8	·050	·300	·550	·800	29	·181	·431	·681	·931
9	·056	·306	·556	·806	30	·187	·437	·687	·937
10	·062	·312	·562	·812	31	·194	·444	·694	·944
11	·069	·319	·569	·819	32	·200	·450	·700	·950
12	·075	·325	·575	·825	33	·206	·456	·706	·956
13	·081	·331	·581	·831	34	·212	·462	·712	·962
14	·087	·337	·587	·837	35	·219	·469	·719	·969
15	·094	·344	·594	·844	36	·225	·475	·725	·975
16	·100	·350	·600	·850	37	·231	·481	·731	·981
17	·106	·356	·606	·856	38	·237	·487	·737	·987
18	·112	·362	·612	·862	39	·244	·494	·744	·994
19	·119	·369	·619	·869	40	·250	·500	·750	1·000
20	·125	·375	·625	·875					

N.B.—To convert Decimal Fractions of an Acre into Roods and Perches, multiply the decimal first by 4 and then by 40, preserving the same number of decimals in the product.

Examples—

	Acres.		Acres.
	633·357		527·013
	4		4
	1·428		·052
	40		40
A. R. P.	17·120	A. R. P.	2·080
633 1 17		527 0 2	

PARISH OF KINCARDINE,

IN THE

COUNTY OF PERTH.

No. on Plan.	Area in Acres	Description.	No. on Plan.	Area in Acres.	Description.
1	·726	House, garden, yard, wood, &c.		284·623	<i>Brought forward.</i>
2	10·195	Arable & rough pasture	34	14·016	Arable.
3	·303	Turnpike road.	35	2·280	House, yard, wood, pond, road, &c.
4	2·038	Wood.	36	2·581	Arable.
5	18·366	Arable & wood.	37	·776	House, garden, wood, &c.
6	16·375	Arable.	38	·346	Arable.
6a	2·182	Marsh.	39	17·878	Arable.
7	3·733	Loch (part of).	40	5·969	Wood.
7a	·168	Stream (part of).	41	5·207	Arable.
8	1·032	Rough pasture.	42	6·094	Arable.
9	2·773	Wood & rough pasture	43	·562	Wood.
9a	·044	Strip of arable along boundary.	44	1·150	Wood.
10	18·640	Arable.	45	41·059	Arable.
11	7·630	Wood & road.	46	16·170	Arable.
12	5·785	Public road.	47	15·024	Arable.
13	11·234	Arable.	48	4·333	Private road.
14	·449	Wood.	49	19·815	Arable.
15	9·210	Arable.	50	68·980	Wood, house, garden, footpaths, &c.
16	5·091	Arable.	51	45·303	Arable & slope.
17	11·987	Arable & slope.	52	·055	Pond.
18	9·123	Arable.	53	10·378	Arable & footpath.
19	8·281	Arable.	54	·084	Arable.
20	7·527	Arable.	55	15·223	Wood, footpath, &c.
21	·281	Private road.	56	39·380	Arable, slope, pond, & footpath.
22	66·662	Wood, house, & footpath.	57	·393	House, arable, & garden.
23	6·286	Arable.	58	76·223	Arable, footpath, &c.
24	6·039	Arable.	59	1·534	Mill lead.
25	·130	Garden.	60	22·821	Arable & footpath.
26	1·393	Arable.	61	14·379	River Teith (part of).
27	·645	House, garden, yard, &c.	62	11·074	Arable.
28	11·359	Arable & rough pasture	62a	·085	Strip of arable along boundary.
29	·329	Road.	63	10·360	Arable.
30	12·339	Arable.	64	18·316	Arable.
31	·498	Private road.	65	·309	Wood.
32	13·167	Arable.			
33	12·603	Arable.			
	284·623	<i>Carried forward.</i>		772·780	<i>Carried forward.</i>

PARISH OF KINCARDINE.

No. on Plan.	Area in Acres.	Description.	No. on Plan.	Area in Acres.	Description.
	772·780	<i>Brought forward.</i>		1122·293	<i>Brought forward.</i>
66	10·720	Arable.	108	7·710	Arable.
67	23·605	Arable, rough pasture, & stream.	109	23·083	Arable.
68	20·451	Arable & pond.	110	8·966	Arable.
69	2·273	Wood.	111	11·279	Arable.
69a	·036	Strip of arable along boundary.	112	1·502	Wood.
70	·471	Trust road.	113	·211	Rough pasture & pond
71	1·558	Arable.	114	14·772	Arable.
72	1·445	Houses, garden, yard, &c.	115	1·608	Houses, garden, yard, &c.
73	·577	Trust road.	116	3·615	Arable.
74	7·034	Arable.	117	13·399	Arable.
75	·628	Wood.	118	·344	House & garden.
76	·365	Rough pasture & pond	118a	1·233	Private road.
77	4·874	Arable.	119	8·335	Arable.
78	·184	Houses, garden, yard, &c.	120	2·041	Arable.
79	6·491	Arable, stream, & foot- paths.	121	1·725	Houses, garden, yard, &c.
80	·902	Garden & arable.	122	2·319	Arable.
81	1·221	Arable.	123	2·873	Arable.
82	1·826	Arable.	124	1·522	Houses, garden, yard, road, &c.
83	24·432	Arable & stream.	125	4·227	Arable.
84	·117	Arable & road.	126	3·589	Arable.
85	9·764	Arable & road.	127	3·066	Arable.
86	8·929	Arable.	128	1·168	Houses, gardens, yards, &c.
87	15·985	Arable.	129	14·606	Arable, &c.
88	·950	Arable.	130	2·655	Arable.
89	16·587	Arable & stream.	131	·403	House, garden, & arable
90	16·073	Arable & stream.	132	15·384	Arable & house.
91	1·420	Private road.	133	·717	Houses, gardens, yard, &c.
92	19·224	Arable & stream.	134	·136	House & garden.
93	15·586	Arable.	135	·384	Houses, arable, gar- dens, road, &c.
94	·960	Houses, garden, yard, &c.	136	1·148	Private road.
95	1·957	Private road.	137	60·144	Arable & road.
96	28·062	Arable.	138	36·447	Arable, slope, rough pasture, & moss.
97	2·169	Marsh.	139	3·297	Arable & footpath.
98	·469	Houses, sheds, yard, &c.	140	·102	House & garden.
99	4·864	Arable.	141	·145	House, garden, &c.
100	·850	Marsh.	142	·091	House, garden, &c.
101	21·829	Arable, road, & stream	143	·131	House, garden, &c.
102	4·088	Trust road.	144	1·910	Arable, &c.
103	3·094	Arable.	145	·086	House & garden.
104	37·055	Wood.	146	·101	House, garden, &c.
105	20·894	Arable.	147	1·871	Arable.
106	1·507	Private road.	148	·160	House, garden, &c.
107	7·987	Arable.	149	·207	House, garden, &c.
	1122·293	<i>Carried forward.</i>		1381·005	<i>Carried forward.</i>

PARISH OF KINCARDINE.

No. on Plan.	Area in Acres.	Description.	No. on Plan.	Area in Acres.	Description.
	1381·005	<i>Brought forward.</i>		1775·354	<i>Brought forward.</i>
150	2·558	Arable, slope, &c.	195	2·797	Wood.
151	·195	House & garden.	196	27·314	Arable.
152	·294	Houses, garden, &c.	197	4·267	Wood.
153	6·967	Arable, slope, & stream	198	34·699	Arable.
154	8·467	Arable.	199	7·160	Wood.
155	·524	Graveyard.	200	·418	Wood.
156	·897	Wood & road.	201	7·937	Pond.
157	50·053	Arable.	202	·246	Wood.
158	·994	Arable.	203	·131	Wood.
159	1·410	Houses, yard, & arable	204	160·871	Ornamental ground, road, & house.
160	2·523	Private road.			
161	·410	Garden.	205	8·930	Wood.
162	14·673	Arable.	206	·222	Arable.
163	25·379	Arable.	207	5·037	Wood, &c.
164	·549	Wood.	208	13·602	Arable, &c.
165	11·018	Arable.	209	2·258	Mill lead.
166	13·504	Arable.	210	·313	Wood.
167	·836	Wood.	111	1·736	Houses, gardens, yards, road, &c.
168	23·255	Arable & wood.			
169	4·826	Houses, gardens, yards, wood, &c.	212	2·672	Arable.
170	2·114	Arable.	213	·486	Wood.
171	·299	Wood.	214	·967	Wood.
172	·792	Nursery.	215	6·560	Arable.
173	1·656	Wood & footpath.	216	·332	Arable.
174	7·348	Garden, houses, &c.	217	·366	Houses, garden, & yard
174a	·171	Wood.	218	4·922	Arable & footpath.
175	40·600	Arable, house, & foot- path.	219	1·999	Wood.
176	·276	Wood.	220	34·522	Arable.
177	·397	Wood.	221	16·497	Arable.
178	·755	Wood, house, &c.	222	7·952	Arable.
179	7·381	Wood.	223	8·861	Arable & road.
180	2·392	Houses, frontage, shrubbery, &c.	224	11·608	Arable & road.
181	·394	Houses, yard, wood, &c.	225	6·869	Arable.
182	45·441	Wood & footpaths.	226	17·892	Arable & road.
183	22·558	Arable.	227	4·652	Arable & road.
184	·504	Wood.	228	1·505	Houses, gardens, yards, &c.
185	·151	Road.	229	1·252	Arable.
186	13·023	Wood.	230	7·411	Arable & road.
187	20·809	Wood & stream.	231	12·036	Arable.
188	31·393	Arable & shed.	231a	·833	Arable.
189	1·056	Curling pond.	232	11·130	Arable.
190	3·489	Arable & wood.	233	19·217	Arable.
191	·150	Houses, garden, &c.	234	9·338	Statute labor road.
192	5·404	Wood & stream.	235	49·862	Arable, road, & pond.
193	6·151	Wood.	236	40·405	Arable.
194	10·313	Arable.	237	2·541	Wood.
			238	2·728	Wood.
			239	·324	Houses & garden.
			240	21·892	Arable.
	1775·354	<i>Carried forward.</i>		2360·923	<i>Carried forward.</i>

PARISH OF KINCARDINE.

No. on Plan.	Area in Acres.	Description.	No. on Plan.	Area in Acres.	Description.
	2360·923	<i>Brought forward.</i>		2861·423	<i>Brought forward.</i>
241	2·344	Arable & slope.	284	1·460	Arable.
242	33·572	Arable.	285	·150	House, garden, &c.
243	12·886	Houses, garden, & ornamental ground.	286	·181	House, garden, &c.
244	·066	Strip of arable along boundary.	287	·082	House, garden, &c.
245	·216	Strip of arable along boundary.	288	2·144	Arable.
246	·039	Strip of arable along boundary.	289	·048	House, &c.
247	13·868	Arable & slope.	290	·152	House & garden.
248	16·754	Arable & slope.	291	6·424	Arable & roads.
249	23·828	Arable & slope.	292	15·676	Arable.
250	22·639	Arable & slope.	293	·035	House, &c.
251	7·995	Arable.	294	·098	House, garden, &c.
252	14·385	Arable & slope.	295	2·522	Arable.
253	1·815	Houses, garden, yard, road, &c.	296	2·916	Arable.
254	·058	House & garden.	297	1·057	Wood.
255	12·105	Arable & road.	298	·322	Road.
256	1·926	Slope.	299	·597	Wood.
257	20·626	Arable & road.	300	92·244	Arable.
258	15·649	Arable.	301	·401	Houses, garden, arable, &c.
259	12·507	Arable.	302	·490	Houses, garden, arable, &c.
260	2·057	Private road.	303	·322	Houses, gardens, &c.
261	20·559	Arable.	304	6·445	Statute labor road.
262	26·946	Arable & road.	305	·783	Arable.
263	16·352	Arable.	306	·153	House, garden, &c.
264	44·925	Arable & road.	307	·070	House, garden, &c.
265	14·291	Arable.	308	·072	House, garden, &c.
266	·125	House & garden.	309	27·245	Arable.
267	·654	House, garden, arable, & road.	310	·092	House, garden, &c.
268	12·986	Arable & slope.	311	·170	Houses, yard, &c.
269	15·764	Arable & road.	312	18·256	Arable.
270	·397	Houses, garden, yard, & road.	313	·047	House, &c.
271	39·565	Arable & moss.	314	19·203	Arable.
272	32·135	Arable.	315	27·595	Arable.
273	17·925	Arable.	316	10·161	Arable.
274	4·048	Arable & roads.	317	·108	Houses, garden, &c.
275	·148	House, garden, &c.	318	·085	House, &c.
276	·108	House, garden, &c.	319	2·320	Arable.
277	2·687	Arable & road.	320	7·404	Arable.
278	·081	House, garden, &c.	321	13·024	Arable.
279	13·153	Arable.	322	6·821	Arable.
280	2·848	Arable.	323	·132	Houses, garden, &c.
281	4·655	Arable.	324	·413	Houses, gardens, yard, &c.
282	10·121	Arable.	325	2·674	Arable & road.
283	4·692	Arable.	326	·062	House & garden.
			327	·099	House & garden.
			328	·120	House & garden.
			329	10·254	Arable.
			330	19·352	Arable.
	2861·423	<i>Carried forward.</i>		3161·904	<i>Carried forward.</i>

PARISH OF KINCARDINE.

No. on Plan.	Area in Acres.	Description.	No. on Plan.	Area in Acres.	Description.
	3161·904	<i>Brought forward.</i>		3456·579	<i>Brought forward.</i>
331	6·758	Arable & road.	374	7·497	Arable, roads, & stream
332	15·606	Arable.	375	·128	House, garden, &c.
333	27·323	Arable, road, & stream	376	2·297	Arable, road, & stream
334	·163	House, garden, &c.	376a	·073	House, garden, &c.
335	·055	House, &c.	377	7·583	Arable.
336	·631	Houses, garden, yard, & arable.	378	·072	House, garden, &c.
337	·182	House, garden, &c.	379	7·756	Arable.
338	3·978	Arable.	380	·320	House, garden, yard, &c.
339	3·343	Arable.	381	4·285	Arable.
340	·148	House & garden.	382	12·112	Arable.
341	16·575	Arable.	383	30·068	Arable.
342	·514	Houses, yard, &c.	384	·519	House, yard, &c.
343	2·081	Private road.	385	·242	Houses, garden, yard, &c.
344	·471	House, garden, &c.	386	·429	House, yard, road, &c.
345	12·436	Arable, road, & stream	387	8·689	Arable.
346	·093	House, garden, &c.	388	·336	House, garden, &c.
347	9·540	Arable & stream.	389	3·913	Arable.
348	·356	House, garden, arable, &c.	390	5·306	Arable.
349	·080	House & garden.	391	·819	Houses, yard, &c.
350	10·728	Arable.	392	12·362	Arable.
351	12·034	Arable.	393	26·031	Arable.
352	11·354	Arable.	394	3·493	Wood & stream.
353	10·529	Arable & road.	395	83·959	Moss, marsh, & stream
354	10·226	Arable & road.	396	1·625	Pond.
355	·151	House, garden, &c.	397	24·438	Trust road.
356	1·936	Arable.	398	21·898	Arable.
357	·146	Houses, garden, yard, &c.	399	12·563	Arable.
358	7·653	Arable & road.	400	6·203	Arable.
359	·100	House, garden, yard, &c.	401	15·670	Arable.
360	·140	House, garden, &c.	402	20·336	Arable.
361	6·939	Arable & house.	403	2·114	Arable.
362	15·139	Arable, house, & stream	404	25·131	Arable & road.
363	·243	House, garden, yard, &c.	405	8·398	Wood & road.
364	5·049	Arable, road, & stream	406	2·385	Arable.
365	3·140	Arable & stream.	407	1·278	Houses, garden, yard, wood, &c.
366	·312	House, garden, yard, &c.	408	·204	Wood.
367	3·560	Private road.	409	21·225	Arable.
368	·102	House, garden, &c.	410	2·387	Wood.
369	15·923	Arable, roads, & stream	411	·123	House & garden.
370	42·751	Arable.	412	11·088	Arable.
371	11·064	Arable & road.	413	1·750	Arable.
372	12·857	Arable, road, & rough pasture.	414	14·765	Arable.
373	12·266	Arable.	415	14·417	Wood & stream.
			416	166·180	Moss, rough pasture, marsh, & stream.
			417	·816	Wood.
			418	58·116	Arable & wood.
	3456·579	<i>Carried forward.</i>		4107·978	<i>Carried forward.</i>

PARISH OF KINCARDINE.

No. on Plan.	Area in Acres.	Description.	No. on Plan.	Area in Acres.	Description.
419	4107·978 ·731	<i>Brought forward.</i> Houses, garden, yard, &c.	464	4659·474 9·290	<i>Brought forward.</i> Arable & rough pasture
420	8·464	Arable & slope.	465	9·677	Arable & rough pasture
421	·124	House & garden.	466	8·755	Arable & road.
422	30·419	Arable.	467	7·325	Arable & road.
423	10·183	Arable.	468	14·754	Arable & rough pasture
424	12·802	Ornamental ground.	469	16·810	Arable & rough pasture
425	8·970	Wood, house, & road.	470	11·375	Arable & road.
426	24·911	Arable & slope.	471	16·412	Arable.
427	3·693	Wood.	472	10·905	Arable.
428	20·686	Arable & wood.	473	43·915	Arable.
429	1·366	Wood.	474	12·157	Arable.
430	·847	Wood.	475	9·046	Arable, rough pasture, & road.
431	34·724	Arable.	476	6·647	Arable, rough pasture, & road.
432	40·833	Arable & road.	477	10·725	Arable, rough pasture, & road.
433	1·178	House, garden, wood, &c.	478	11·291	Arable.
434	·852	Arable & slope.	479	10·309	Arable, rough pasture, & road.
435	17·323	Arable.	480	3·492	Arable & road.
436	·096	Wood.	481	6·436	Arable & rough pasture
437	·138	Wood.	482	·141	Wood.
438	18·196	Arable & stream.	483	19·115	Arable & rough pasture
439	1·615	Public road.	484	3·241	Houses, garden, yard, road, arable, & rough pasture.
440	3·741	Wood & stream.	485	19·640	Arable & rough pasture
441	2·988	Wood.	486	42·692	Arable & rough pasture
442	·576	Houses, wood, &c.	487	1·113	Wood.
443	19·568	Arable.	488	19·906	Arable & rough pasture
444	70·956	Arable & road.	489	10·988	Arable & moss.
445	·454	Wood.	490	8·945	Arable.
446	49·628	Arable & road.	491	1·386	Wood & rough pasture
447	·674	House, garden, yard, &c.	492	8·613	Arable & rough pasture
448	19·512	Arable.	493	8·236	Arable, road, & rough pasture.
449	18·175	Arable.	494	1·006	Wood.
450	·278	Rough pasture.	495	·576	Arable & rough pasture
451	6·863	Arable.	496	4·970	Arable, road, & rough pasture.
452	·452	Private road.	497	9·451	Arable, road, & rough pasture.
453	·845	Arable & rough pasture	498	8·920	Arable.
454	12·253	Arable.	499	8·467	Arable, road, & rough pasture.
455	1·669	Houses, gardens, yards, &c.	500	9·413	Arable, road, & rough pasture.
456	20·847	Arable.	501	63·409	Arable, road, stream, & rough pasture.
457	2·294	Wood, slope, & arable.			
458	21·951	Arable & stream.			
459	1·552	Private road.			
460	23·632	Arable.			
461	3·037	Arable & slope.			
462	25·278	River Teith (part of).			
463	6·122	Arable, rough pasture, slope, & road.			
	4659·474	<i>Carried forward.</i>		5129·023	<i>Carried forward.</i>

PARISH OF KINCARDINE.

No. on Plan.	Area in Acres.	Description.	No. on Plan.	Area in Acres.	Description.
	5129·023	<i>Brought forward.</i>		5581·332	<i>Brought forward.</i>
502	6·401	Arable & rough pasture	548	·260	Wood.
503	14·323	Arable, rough pasture, & road.	549	·371	Houses, garden, yard, &c.
504	9·406	Arable, rough pasture, & road.	550	·093	Wood.
505	·540	Houses, yards, &c.	551	·297	Wood.
506	1·900	Arable & rough pasture	552	·192	Wood.
507	1·037	Road.	553	122·751	Arable, rough pasture, house, & road.
508	7·515	Arable.	554	1·043	Houses, yard, wood, road, &c.
509	·834	Arable & rough pasture	555	6·378	Arable & rough pasture
510	·643	House, garden, arable, &c.	556	7·954	Arable & rough pasture
511	21·450	Arable & rough pasture	557	6·743	Arable & rough pasture
512	2·925	Arable & rough pasture	558	5·643	Arable & rough pasture
513	63·247	River Forth (part of).	559	·170	House, garden, &c.
514	15·525	Arable & rough pasture	560	·109	Wood.
515	·187	Wood.	561	·157	Wood.
516	·162	Wood.	562	·102	Wood.
517	14·125	Arable & rough pasture	563	11·278	Statute labor road.
518	2·996	Arable & rough pasture	564	4·499	Arable & road.
519	13·616	Arable & rough pasture	565	6·951	Arable.
520	4·736	Arable.	566	3·320	Arable & road.
521	5·654	Arable.	567	·124	House & garden.
522	4·365	Arable.	568	20·622	Arable & road.
523	·234	Road.	569	81·109	Arable.
524	8·257	Arable & road.	570	·301	Houses, garden, yard, &c.
525	16·793	Arable & road.			
526	10·176	Arable.	571	37·899	Arable.
527	11·119	Arable.	572	·421	Houses, garden, yard, &c.
528	11·912	Arable.			
529	4·280	Arable.	573	2·890	Arable.
530	9·344	Arable.	574	·737	Wood.
531	12·890	Arable & road.	575	1·749	Arable.
532	10·176	Arable & road.	576	·229	Houses, yard, road, &c.
533	7·694	Arable & road.	577	43·048	Arable & road.
534	7·893	Arable, rough pasture, & road.	578	57·570	Arable.
535	9·968	Arable.	579	8·140	Arable.
536	·410	Houses, gardens, &c.	580	·574	Houses, garden, yard, &c.
537	27·533	Arable.	581	2·069	Road.
538	6·342	Arable.	582	·243	House, garden, &c.
539	·099	House, garden, &c.	583	53·497	Arable.
540	2·697	Arable.	584	·188	Wood.
541	9·644	Arable & road.	585	·252	Wood.
542	·079	House, garden, &c.	586	5·152	Arable, rough pasture, & road.
543	·083	Wood.			
544	·130	Wood.	587	·529	Houses, garden, yard, road, &c.
545	17·931	Arable.			
546	5·266	Arable.	588	8·394	Arable & rough pasture
547	69·772	Arable & road.	589	·278	Wood.
	5581·332	<i>Carried forward.</i>		6085·658	<i>Carried forward.</i>

PARISH OF KINCARDINE.

No. on Plan.	Area in Acres.	Description.	No. on Plan.	Area in Acres.	Description.
	6085·658	<i>Brought forward.</i>		6524·879	<i>Brought forward.</i>
590	·369	Wood.	634	·134	Garden.
591	12·444	Arable.	635	·174	Houses, garden, &c.
592	·445	Wood.	636	16·303	Arable, garden, & road
593	38·526	Arable.	637	20·491	Arable & slope.
594	·267	House, garden, yard, &c.	638	60·376	Arable, rough pasture, & road.
594a	·082	House & garden.	639	·893	Houses, garden, yard, road, pond, &c.
595	53·202	Arable.	640	22·326	Arable.
596	·442	Houses, garden, yard, road, &c.	641	12·842	Arable & road.
597	9·204	Arable.	642	11·600	Arable.
598	·264	Wood.	543	·096	Wood.
599	2·007	Private road.	644	·564	Wood.
600	·071	Wood.	645	13·497	Arable.
600a	·106	Wood.	646	1·414	Arable.
601	·967	Private road.	647	·957	Houses, garden, yard, road, &c.
602	21·786	Arable.	648	17·966	Arable & rough pasture
603	36·464	Arable.	649	19·383	Arable & rough pasture
604	47·709	Arable & road.	650	8·686	Arable & road.
605	12·980	Arable.	651	9·904	Arable.
606	·686	Wood.	652	15·379	Arable & rough pasture
607	19·694	Arable.	653	10·989	Arable & rough pasture
608	1·181	Arable.	654	11·528	Arable.
609	·254	Houses, garden, &c.	655	6·201	Arable.
610	·105	House, garden, &c.	656	1·223	Houses, garden, yard, &c.
611	·244	House, garden, &c.	657	108·524	Arable, rough pasture, & road.
612	·671	Road.	658	1·669	Houses, garden, yard, road, pond, &c.
613	12·842	Arable.	659	6·567	Arable & road.
614	9·017	Arable.	660	87·009	Arable, rough pasture, & road.
615	·712	Road, &c.	661	12·917	Arable.
616	2·322	Houses, gardens, yards, &c.	662	14·725	Arable.
617	1·766	Arable.		7019·216	
618	11·328	Arable.			
619	19·496	Arable.			
620	·818	Wood.			
621	·625	Houses, garden, & yard			
622	26·882	Arable.			
623	34·344	Arable.			
624	·726	Houses, garden, yard, & road.			
625	·246	Wood.			
626	·089	Wood.			
627	·239	Wood.			
628	1·625	Arable.			
629	·321	Wood.			
630	·668	Wood.			
631	3·708	Arable & road.			
632	7·204	Arable.			
633	44·073	Arable & road.			
	6524·879	<i>Carried forward.</i>			

RECAPITULATION.

6833·608	Land.
64·338	Public roads.
121·270	Water.

7019·216	Area of the Parish of Kincardine, in the County of Perth (exclusive of the Detached Portion).
----------	---

PARISH OF KINCARDINE.

No. on Plan.	Area in Acres.	Description.	No. on Plan.	Area in Acres.	Description.
PARISH OF KINCARDINE (DET.)				858·079	<i>Brought forward.</i>
			44	18·023	Arable.
			45	1·370	Wood.
			46	9·947	Arable.
1	·132	Wood.	47	1·133	Wood.
2	·374	Wood.	48	·136	Road.
3	1·640	Rough pasture.	49	·739	Wood.
4	26·342	Arable.	50	·522	Garden, road, &c.
5	3·279	Wood, arable, & house	51	1·538	Garden, wood, &c.
6	32·583	Arable.	52	·247	Braendam House, frontage, &c.
7	·787	Wood.			
8	8·755	River Teith (part of).	53	·517	Houses, yard, &c.
9	·519	Wood.	54	·151	Strip of arable along boundary.
10	18·098	Arable.			
11	2·921	Wood.	55	·361	Pond.
12	28·331	Arable.	56	6·442	Ornamental ground.
13	5·594	Wood.	57	9·002	Wood, roads, & stream
14	24·378	Arable & road.	58	·537	Wood.
15	·597	Wood.	59	38·849	Arable, quarries, & road
16	19·831	Arable.	60	·601	Wood.
17	3·650	Trust road.	61	21·818	Arable.
18	24·168	Arable & road.	62	·984	Wood & house.
19	29·326	Arable & rough pasture	63	·463	Wood.
20	72·430	Arable, &c.	64	·796	Road, &c.
21	170·920	Wood, road, & quarries	65	·782	Wood.
22	33·531	Arable.	66	12·217	Arable.
23	1·856	Wood.	67	25·261	Arable.
24	25·571	Arable.	68	6·253	Arable.
25	19·741	Arable.	69	·699	Road.
26	1·419	Wood.	70	7·887	Arable.
27	27·321	Arable, &c.	71	16·970	Arable, wood, & stream
28	1·258	Wood.	72	6·075	Arable.
29	29·274	Arable.	73	4·911	Arable.
30	4·863	Wester Loch of Daldorn.	74	5·261	Arable.
			75	6·419	Statute labor road.
31	5·579	Wood.	76	7·906	Arable.
32	·619	Easter Loch of Daldorn (part of).	77	·643	House, garden, yard, &c. (Ballochneck).
33	20·814	Arable, wood, & slope.	78	10·772	Arable.
34	·710	Wood.	79	9·907	Arable.
35	·668	House, garden, yard, &c. (Kames).	80	12·328	Arable.
			81	9·973	Arable.
36	1·473	Road.	82	34·039	Arable.
37	2·045	Wood.	83	16·277	Arable & rough pasture
38	24·574	Arable & wood.	84	·207	Muir Cottage, garden, &c.
39	101·114	Heathy pasture & marsh			
40	42·094	Heathy & rough pasture, quarry, & road.	85	89·702	Wood, rough pasture, marsh, quarry, and road.
41	22·650	Rough pasture & marsh			
42	1·000	Wood.	86	2·534	Heathy pasture.
43	15·250	Arable & road.	87	39·077	Arable.
	858·079	<i>Carried forward.</i>		1298·360	<i>Carried forward.</i>

PARISH OF KINCARDINE.

No. on Plan.	Area in Acres.	Description.	No. on Plan.	Area in Acres.	Description.
	1298·360	<i>Brought forward.</i>		1604·867	<i>Brought forward.</i>
88	3·130	Arable & road.	129	1·244	Arable.
89	·331	Wester Muir Cottage & garden.	130	·575	Houses, garden, yard, road, &c. (Little Mill)
90	11·515	Heathy pasture.	131	·220	Mill dam.
91	10·792	Loch (Muir Dam).	132	·873	Arable.
92	4·804	Arable & rough pasture	133	1·618	Arable & house.
93	5·167	Rough pasture & furze	134	10·325	Arable.
94	17·019	Arable, rough pasture, & road.	135	2·274	Houses, garden, yards, road, wood, &c. (Boquhapple).
95	1·693	Rough pasture, road, & stream.	136	3·817	Arable.
96	·766	Houses, garden, yard, and road (Brae of Boquhapple).	137	1·105	Arable.
			138	9·590	Arable.
			139	6·197	Arable.
97	2·701	Arable.	140	1·965	Road.
98	5·947	Arable.	141	6·830	Arable.
99	4·596	Arable.	142	·102	Strip of arable along boundary.
100	8·978	Arable.			
101	10·726	Arable.	143	32·753	Arable.
102	12·513	Arable.	144	·669	Houses, garden, yard, &c. (Carse of Boquhapple).
103	24·679	Arable.			
104	20·873	Arable & rough pasture			
105	18·076	Arable.	145	36·200	Arable.
106	·037	Arable.	146	46·033	Arable.
107	·567	Rough pasture.	147	1·947	Road.
108	·108	Rough pasture.	148	8·244	Arable.
109	10·231	Arable.	149	14·814	Arable, rough pasture, & stream.
110	12·453	Arable.			
111	·506	Rough pasture.	150	3·080	Arable.
112	13·808	Arable & rough pasture	151	2·044	Arable & stream.
113	13·300	Arable, &c.	152	·228	Garden.
114	7·888	Arable.	153	1·918	Arable & rough pasture
115	12·938	Arable, &c.	154	·577	Houses, yard, road, &c. (Mains of Boquhapple).
116	·872	Rough pasture, &c.			
117	6·023	Arable & rough pasture			
118	1·853	Rough pasture, stream, &c.	155	2·883	Arable.
			156	8·211	Arable & road.
119	12·526	Arable.	157	10·556	Arable & rough pasture
120	7·603	Arable.	158	1·340	Houses, gardens, yard, rough pasture, &c. (Rottenrow).
121	3·733	Arable.			
122	7·246	Arable & wood.			
123	5·922	Arable.	159	2·531	Arable.
124	·347	Wood.	160	5·074	Arable.
125	·942	Houses, garden, yard, road, wood, &c. (Chapel of Boquhapple).	161	3·223	Arable.
			162	5·924	Arable.
			163	·659	Road.
			164	·903	Houses, garden, yard, arable, &c. (Middleton of Boquhapple).
126	16·143	Arable.			
127	3·269	Arable.			
128	3·886	Arable.	165	2·691	Arable.
	1604·867	<i>Carried forward.</i>		1844·104	<i>Carried forward.</i>

No. on Plan.	Area in Acres.	Description.	No. on Plan.	Area in Acres.	Description.
	1844·104	<i>Brought forward.</i>		2203·762	<i>Brought forward.</i>
166	7·223	Arable.	206	·592	House, garden, & arable (part of Thornhill).
167	3·133	Turnpike road.			
168	11·668	Arable.	207	·058	House & garden (part of Thornhill).
169	18·298	Arable, rough pasture, & road.	208	3·040	Arable.
170	2·895	Arable.	209	·404	Houses, gardens, and yard (part of Thornhill).
171	1·911	Rough pasture.			
172	21·199	Arable & road.			
173	11·157	Arable.	209a	·435	Public road.
174	18·835	Arable.	210	6·359	Houses, gardens, yards, arable, &c. (part of Thornhill).
175	2·580	Arable.			
176	3·364	Arable.			
177	12·626	Arable.	211	·644	Public road.
178	15·396	Arable & road.	212	5·053	Houses, arable, gardens, &c. (part of Thornhill).
179	·908	Rough pasture & road.			
180	14·389	Arable & rough pasture			
181	1·086	Houses, garden, yard, road, pond, &c. (Whirrieston).	213	1·432	Arable & road.
			214	·326	Road.
			215	·676	House, garden, & arable (part of Thornhill).
182	14·383	Arable & road.			
183	15·604	Arable & road.	216	3·361	Houses, gardens, &c. (part of Thornhill).
184	·299	Arable.			
185	·752	Wood.	217	1·532	Public road.
186	·377	Rough pasture.	218	7·742	Houses, gardens, yards, arable, & roads (part of Thornhill).
187	15·958	Rough pasture.			
188	4·090	Arable & road.			
189	3·350	Arable, &c.	219	8·182	Rough pasture, marsh, & road.
190	·230	Furze.			
191	·064	Strip of arable along boundary.	220	1·264	Arable.
			221	1·200	Arable.
192	1·028	Wood.	222	4·552	Arable.
193	·369	Arable.	223	2·218	Arable.
194	135·665	Arable & roads.	224	3·454	Houses, arable, & gardens (part of Thornhill).
195	8·649	Arable.			
196	2·888	Arable.			
197	·350	House, garden, yard, arable, &c. (part of Thornhill).	225	2·074	Rough pasture.
			226	2·300	Arable & wood.
			227	2·315	Arable.
198	·524	Houses, gardens, &c. (part of Thornhill).	228	·956	Arable.
			229	·323	Road.
199	3·991	Houses, arable, gardens, roads, &c. (part of Thornhill).	230	·439	Arable.
			231	1·175	Arable.
			232	1·312	Arable & ruins.
200	1·697	Arable.	233	1·905	Arable.
201	·390	Public road.	234	725	Road.
202	·182	Arable & stream.	235	·445	Arable.
203	·067	Houses & garden (part of Thornhill).	236	·236	Garden.
			237	2·009	Houses, gardens, yards, &c. (part of Norrieston).
204	·875	Arable & stream.			
205	1·208	Arable.			
	2203·762	<i>Carried forward.</i>		2272·500	<i>Carried forward.</i>

PARISH OF KINCARDINE.

No. on Plan.	Area in Acres.	Description.	No. on Plan.	Area in Acres.	Description.
	2272·500	<i>Brought forward.</i>		2697·081	<i>Brought forward.</i>
238	1·283	Arable.	275	·908	Houses, garden, yard, & road.
239	·248	Houses, gardens, &c. (part of Norrieston).	276	71·696	Arable & stream.
240	1·078	Arable.	277	42·805	Arable.
241	·316	Church & graveyard (part of Norrieston).	278	5·249	Stream (Goodie Water —part of).
242	·678	Trust road.	279	13·586	Arable & road.
243	·440	Houses, gardens, &c. (part of Norrieston).	280	16·143	Arable.
244	·573	Arable.	281	5·105	Arable.
245	·108	Road.	282	5·802	Arable.
246	·040	Strip of arable along boundary.	283	15·207	Arable & stream.
247	4·047	Arable.	284	19·249	Arable & stream.
248	·407	Houses, gardens, &c. (part of Norrieston).	285	34·142	Arable, road, & stream
249	1·422	Arable.	286	3·648	Arable.
250	·237	House, garden, &c. (part of Norrieston).	287	·686	Road.
251	2·742	Arable.	288	·998	Arable.
252	1·933	Arable.	289	1·839	Arable.
253	·306	House, garden, &c. (part of Norrieston).	290	2·557	Arable.
254	8·353	Arable & slope.	291	1·832	Arable.
255	3·616	Arable.	292	2·655	Arable.
256	1·496	Arable.	293	3·593	Arable.
257	1·404	Houses, garden, yard, wood, &c. (West Moss-side).	294	4·501	Arable.
258	·105	Strip of arable along boundary.	295	4·941	Arable.
259	19·553	Arable.	296	4·852	Arable.
260	9·418	Arable.	297	60·532	Arable & roads.
261	7·421	Arable.	298	4·409	Arable & road.
262	7·230	Arable.	299	12·351	Arable & road.
263	4·517	Arable.	300	·900	Arable.
264	1·523	Arable.	301	·907	Houses, garden, yards, &c. (part of Norrieston).
265	·558	Houses, garden, yard, &c. (East Moss-side)	302	2·960	Arable.
266	28·553	Arable.	303	·617	Houses, garden, yard, road, &c. (part of Norrieston).
267	23·537	Arable & road.	304	2·361	Arable & stream.
268	15·808	Arable.	305	·440	Road.
269	·195	Pond.	306	2·037	Arable.
270	206·623	Poldar Moss, heathy pasture, & marsh.	307	2·210	Arable & road.
271	16·061	Arable.	308	61·921	Arable.
272	7·536	Trust road.	309	1·706	Road.
273	37·719	Arable.	310	32·347	Arable.
274	7·497	Arable.	311	5·764	Arable.
			312	7·757	Arable.
			313	12·432	Arable.
			314	7·465	Arable.
			315	1·469	Houses, gardens, yard, &c. (Netherton).
			316	31·272	Arable.
			317	12·010	Arable & ruin.
	2697·081	<i>Carried forward.</i>		3222·942	<i>Carried forward.</i>

No. on Plan.	Area in Acres.	Description.	No. on Plan.	Area in Acres.	Description.
318	3222·942 ·546	<i>Brought forward.</i> House, garden, yard, road, &c. (Mill of Goodie).	333	3337·347 6·635	<i>Brought forward.</i> Arable.
319	·314	Houses, yard, &c.	334	37·703	Arable & marsh.
320	44·015	Arable.	335	2·878	River Forth (part of).
321	4·781	Arable.	336	54·554	Arable & marsh.
322	5·665	Arable.	337	·934	Houses, garden, yard, &c. (Littleward).
323	3·437	Moss.	338	54·722	Arable & road.
324	3·950	Arable.	339	34·257	Moss.
325	15·423	Arable & road.	340	9·320	Arable.
326	4·622	Arable.	341	·155	Strip of arable along boundary.
327	17·773	Arable & road.	342	29·973	Arable.
328	2·226	Private road.	343	32·251	Arable & marsh.
329	·303	Road.	344	13·859	Arable.
330	8·533	Arable.	345	10·830	Arable & marsh.
331	1·866	Arable.	346	14·800	Arable & marsh.
332	·951	Houses, garden, yard, road, &c.			
	<hr/> 3337·347	<i>Carried forward.</i>		<hr/> 3640·218	

RECAPITULATION.

3581·869	Land.
24·417	Public roads.
33·932	Water.
<hr/> 3640·218	Area of the Parish of Kincardine (Detached), in the County of Perth.

RECAPITULATION FOR THE PARISH.

10415·475	Land.
88·755	Public roads.
155·204	Water.
<hr/> 10659·434	Total Area of the Parish of Kincardine, in the County of Perth.

INDEX TO PLACES

IN THE

PARISH OF KINCARDINE.

COUNTY OF PERTH.

Name of Place.	No. of Sheet.		Descriptive Remarks.
	6-inch scale.	25·344-inch scale.	
Arnieve	CXXXI.	12	A well-built farm house.
Baad	CXXXVIII.	3	A farmsteading.
Ballochneck	CXXXIV.	14	A farmsteading.
Balmuir	CXXXII.	6	A small farmsteading.
Bankhead	„	5	A large farmsteading.
Blackdub	„	11	A large farmsteading.
Blair Drummond	„	5	A handsome mansion.
Blairdrummond Cottages	„	5	A number of new cottages.
Blairdrummond Moss	„	5, 10	
Blairdrummond Park	„	5, 6	
Boquhapple	CXXXI.	2	A small farmsteading.
Braendam House	CXXXIV.	14	
Brae of Boquhapple	„	14	A farmsteading.
Bridge of Offers	CXXXII.	13	
Broadford	„	10	A dwelling house.
Burnbank Cottage	CXXXI.	8	A neat dwelling house.
Carrat	CXXXII.	10	A farmsteading.
Carse of Boquhapple	CXXXI.	2	A small farmsteading.
Castle (site of)	CXXXII.	5	
Chalmerston	„	13	A small farmsteading.
Chapel of Boquhapple	CXXXI.	2	A small farmsteading.
Church	CXXXII.	5	The parish church.
Church (chapel of ease)	CXXXI.	3	
Cowden	CXXXII.	15	A good farmsteading.
Drip Bridge	„	15	
Drip T.P.	„	15	
Drip Moss	„	9,10,14,15	
Easter Brierlands	„	6	Two cottar's houses.
East Cambusdrenny	CXXXVIII.	3	A small farmsteading.
Easter Loch of Daldron	CXXXIV.	11	A small lake.
East Moss-side	CXXXI.	6	A large farmsteading.
Flanders Moss	„	6	
Goodie Water	„	6	
Hill of Drip	CXXXII.	15	

Name of Place.	No. of Sheet.		Descriptive Remarks.
	6-inch scale.	25·344-inch scale.	
Kames	CXXIV.	11	A large dwelling house.
Kirk Lane	CXXXII.	9	
Little Mill	CXXXI.	2	A farmsteading & corn mill.
Littleward	„	2	A large farmsteading.
Loch-hills Wood	CXXXII.	1	
Loch-hills Wood T.P.	„	1	
Loch Watston	„	1	A small loch through which the boundary passes.
Mains of Boquhapple	CXXXI.	2	A large farmsteading.
Mains of Burnbank	„	8	A neat farmsteading.
Manse.....	CXXXII.	5	The parish manse.
Meiklewood Bridge	„	13	
Meldrum	„	1	A large farmsteading.
Middleton of Boquhapple....	CXXXI.	2	A large farmsteading.
Mill of Goodie	„	7	Two farmsteadings.
Mill of Torr	CXXXII.	6	A large flourmill & farmstead-
Moss-side of Boquhapple	CXXXI.	6	A small farmsteading. [ing.]
Murdochston	CXXXII.	14	A large farmsteading.
Naiadd	„	10	A large farmsteading.
Nailer's Lane.....	„	14	
Netherton	CXXXI.	7	A small farmsteading.
Norrieston	„	3, 7	A small village.
Obelisk	CXXXII.	5	
Ochertyre	„	10	A neat mansion house.
Ochertyre Moss	„	10	
Offers	„	13	A farmsteading.
Poldar Moss	CXXXI.	6	
River Forth	CXXXII.	13, 14	
River Teith	CXXIV.	11	
Robertson's Lane	CXXXII.	10	
Rosburn Lane	„	9	
Rottenrow	CXXXI.	2	A large farmsteading.
Sommer's Lane	CXXXII.	9	[place of worship.]
Standing Stone	„	5	Supposed to be a Druidical
Staniegates.....	„	6	A dwelling house.
Suspension Bridge	„	13	Across the River Forth.
Thornhill	CXXXI.	3	A large village in Kincardine (Detached).
Wester Brierlands.....	CXXXII.	5	A small farmsteading.
West Cambusdrenny.....	CXXXVIII.	2	A farmsteading. [Drummond.]
West Lodge	CXXXII.	5	A neat gate-house of Blair
West Moss-side.....	CXXXI.	6	A large farmsteading.
Westwood	CXXXII.	14	A farmsteading.
Westwood Lane	„	14	
Whirrieston	CXXXI.	3	A farmsteading.



25
ORDNANCE SURVEY OF SCOTLAND.

BOOK OF REFERENCE TO THE PLAN

OF THE

PARISH OF KINCARDINE O'NEIL,

IN THE

COUNTY OF ABERDEEN,

CONTAINING 18260·417 ACRES.

COLONEL SIR HENRY JAMES, R.E., F.R.S., M.R.I.A., F.G.S., &c.,

SUPERINTENDENT OF THE SURVEY.



LONDON:

PRINTED BY GEORGE E. EYRE AND WILLIAM SPOTTISWOODE,
PRINTERS TO THE QUEEN'S MOST EXCELLENT MAJESTY.
FOR HER MAJESTY'S STATIONERY OFFICE.

1867.

Price Three Shillings and Sixpence.

ORIGIN AND HISTORY OF THE

ROYAL SOCIETY OF LONDON

BY JOHN HENRY MADDISON

1842

LONDON: PRINTED BY RICHARD CLAY AND COMPANY, BUNGAY, SUFFOLK.

1842

THE NATIONAL ARCHIVES, Kew, Surrey

[7142-50-8/67.]



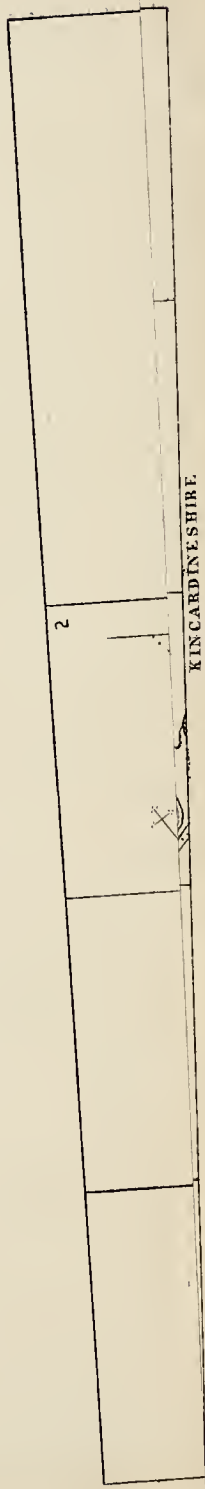
Printed and Published by RICHARD CLAY AND COMPANY, BUNGAY, SUFFOLK.

ORDNANCE SURVEY OF SCOTLAND
PARISH OF KINCARDINE O'NEIL
ABERDEENSHIRE

INDEX TO THE SHEETS

Published on the Scale of 2500 or 25344 Inches to a Mile

Scale of this Index One Inch to a Mile



... 2 1/2 inch - with 1 Book of Areas - at 3/6

EXPLANATORY REMARKS.

The scale of the Parish Plans is the 1-2500th of the actual length on the ground, and is equal to 25·344 inches to a mile, which is very approximately equal to one square inch to one acre, the square of 1·0018 inch being equal to one acre.

The length of each sheet is 1½ miles, and the width 1 mile, the area of each sheet is therefore 960 acres.

Each enclosure has a reference number to the area which is given in this Book.

The Braeces (*f*) on the plans are to indicate that the spaces so braeced are included under the same reference number.

The Altitudes in feet above the Mean Level of the Sea are written thus—31·4.

The Scale of the Plans of the County is 6 inches to a mile, and each sheet contains the same area as 16 sheets of the Parish Plans. There is therefore a double reference number to each sheet, as VI. 9., the Roman Numerals referring to the County Plans, the Arabic Figures to the Parish Plans.

The following are the characters employed on the Ordnance Plans on the Scales of 1-2500, and 6 inches to a mile :—

County Names	C	Hundreds or Wards	W
Parishes	P	Townships	T
Extra Parochial.....	E	Division of Townships	T
Antiquities	<div style="display: flex; align-items: center; justify-content: center;"> <div style="font-size: 3em; margin-right: 10px;">}</div> <div> <p style="margin: 0;">ROMAN</p> <p style="margin: 0;"><i>Druidical or Saxon</i></p> <p style="margin: 0;"><i>Norman or Subsequent</i></p> </div> </div>		

The descriptions of the boundaries are shown by the following initials :—

Centre of Stream	<i>C.S.</i>	Centre of Fence	<i>C.F.</i>
Centre of Road	<i>C.R.</i>	Top of Cop	<i>T.C.</i>
Side of Stream or Drain ...	<i>S.S.</i> or <i>S.D.</i>	Centre of Wall	<i>C.W.</i>
Root of Hedge	<i>R.H.</i>	Defaced	<i>Def.</i>
Face of Wall	<i>F.W.</i>	Track of Stream.....	<i>T.S.</i>
Undefined.....		<i>Und.</i>	

Where a change occurs in the boundaries, the symbol [o—o] is used to show the part at which the change takes place.

N.B.—To convert Decimal Fractions of an Acre into Roods and Perches, multiply the decimal first by 4 and then by 40, preserving the same number of decimals in the product.

	Acres.		Acres.
Examples—	633'357		527'013
	4		4
	-----		-----
	1'428		.052
	40		40
	-----		-----
A. R. P.	17'120	A. R. P.	2'080
633 1 17		527 0 2	

TABLE

FOR CONVERTING DECIMAL PARTS OF AN ACRE INTO ROODS AND PERCHES.

Perch.	0 Rood.	1 Rood.	2 Roods.	3 Roods.	Perch.	0 Rood.	1 Rood.	2 Roods.	3 Roods.
0	.000	.250	.500	.750	21	.131	.381	.631	.881
1	.006	.256	.506	.756	22	.137	.387	.637	.887
2	.012	.262	.512	.762	23	.144	.394	.644	.894
3	.019	.269	.519	.769	24	.150	.400	.650	.900
4	.025	.275	.525	.775	25	.156	.406	.656	.906
5	.031	.281	.531	.781	26	.162	.412	.662	.912
6	.037	.287	.537	.787	27	.169	.419	.669	.919
7	.044	.294	.544	.794	28	.175	.425	.675	.925
8	.050	.300	.550	.800	29	.181	.431	.681	.931
9	.056	.306	.556	.806	30	.187	.437	.687	.937
10	.062	.312	.562	.812	31	.194	.444	.694	.944
11	.069	.319	.569	.819	32	.200	.450	.700	.950
12	.075	.325	.575	.825	33	.206	.456	.706	.956
13	.081	.331	.581	.831	34	.212	.462	.712	.962
14	.087	.337	.587	.837	35	.219	.469	.719	.969
15	.094	.344	.594	.844	36	.225	.475	.725	.975
16	.100	.350	.600	.850	37	.231	.481	.731	.981
17	.106	.356	.606	.856	38	.237	.487	.737	.987
18	.112	.362	.612	.862	39	.244	.494	.744	.994
19	.119	.369	.619	.869	40	.250	.500	.750	1.000
20	.125	.375	.625	.875					

PARISH OF KINCARDINE O'NEIL,

IN THE

COUNTY OF ABERDEEN.

No. on Plan.	Area in Acres.	Remarks.	No. on Plan.	Area in Acres.	Remarks.
1	9.985	Arable.	37	.651	Private road.
2	.233	Houses, garden, and yard.	38	7.487	Arable, &c.
			39	.103	Pond.
3	27.456	Arable.	40	.501	Arable, stream, &c.
4	11.065	Arable, &c.	41	7.002	Accommodation road.
5	18.937	Arable, stream, &c.	42	7.523	Arable and road.
6	22.989	Arable and road.	43	6.615	Arable.
7	2.352	Arable.	44	8.561	Arable.
8	.513	Houses, gardens, and yard.	45	7.725	Arable.
			46	.277	Heathy pasture.
9	22.465	Arable.	47	7.171	Arable.
10	11.143	Arable.	48	.935	Arable.
11	8.328	Heathy pasture and trees.	49	9.777	Arable, &c.
			50	.773	Private road.
12	5.987	Arable, road, &c.	51	.723	Houses, garden, and yard.
13	6.107	Wood and road.			
14	4.529	Arable.	52	.098	Pond.
15	.088	Garden.	53	13.950	Heathy pasture, &c.
16	1.439	Arable.	54	17.879	Arable, heathy pasture, &c.
17	.801	Houses, yard, &c.			
18	1.835	Arable.	55	6.145	Arable.
19	.349	Furze and trees.	56	235.798	Wood, roads, &c.
20	4.568	Arable, &c.	57	48.290	Heathy pasture.
21	4.837	Arable.	58	3.661	Arable and house.
22	5.749	Arable.	59	88.745	Heathy pasture, roads, &c.
23	4.446	Arable.			
24	4.720	Arable.	60	1.127	Arable.
25	4.779	Arable.	61	.103	House, yard, &c.
26	1.785	Heathy pasture and trees.	62	1.543	Arable and roads.
			63	.172	Garden.
27	.106	Road.	64	.297	Heathy pasture.
28	457.022	Heathy pasture, roads, &c.	65	.227	Houses, garden, and yard.
29	31.787	Wood and stream.	66	13.975	Arable.
30	6.334	Heathy pasture, &c.	67	16.792	Arable.
31	22.384	Arable and roads.	68	5.286	Arable.
32	22.581	Arable.	69	.492	Rough pasture.
33	.955	Houses, gardens, and yard.	70	6.300	Arable.
			71	5.896	Arable.
34	2.933	Heathy pasture, &c.	72	.106	Rough pasture.
35	7.678	Arable, &c.	73	33.938	Arable and road.
36	34.821	Arable.	74	3.403	Arable.

No. on Plan.	Area in Acres.	Remarks.	No. on Plan.	Area in Acres.	Remarks.
75	11·007	Arable.	117	·155	House, garden, and yard.
76	8·378	Heathy pasture, roads, &c.	118	5·088	Arable.
77	9·977	Wood and stream.	119	·719	House, garden, and yard.
78	·413	Wood.	120	15·848	Arable.
79	37·600	Arable and road.	121	7·060	Arable, stream, &c.
80	31·690	Heathy pasture.	122	1·090	Houses, garden, yard, &c.
81	127·203	Wood.	123	13·196	Arable, &c.
82	27·613	Heathy pasture.	124	5·406	Arable.
83	4·809	Wood.	125	6·100	Arable.
84	20·301	Wood.	126	2·748	Arable.
85	·184	Houses and yard.	127	·757	Houses, yard, &c.
86	2·093	Arable and road.	128	3·360	Arable and road.
87	·409	Wood.	129	11·396	Arable and heathy pasture.
88	15·697	Arable, &c.	130	12·835	Arable and heathy pasture.
89	20·620	Arable and heathy pasture.	131	10·183	Arable.
90	·842	Houses, gardens, and yard.	132	73·450	Arable, &c.
91	·067	Houses and yard.	133	15·229	Arable.
92	2·307	Heathy pasture, pond, &c.	134	·495	Houses and yards.
93	·303	Private road.	135	1·035	Rough pasture and roads.
94	23·474	Arable, rough pasture, &c.	136	18·079	Arable.
95	14·787	Arable.	137	15·452	Arable.
96	6·491	Arable, &c.	138	6·461	Arable and stream.
97	4·098	Arable, &c.	139	9·451	Arable and stream.
98	·953	Houses, yard, &c.	140	7·153	Arable and stream.
99	·142	Pond.	141	15·332	Arable, heathy pasture, &c.
100	28·051	Arable, heathy pasture, &c.	142	14·019	Arable and stream.
101	12·993	Arable and stream.	143	·182	Stones.
102	2·131	Wood and stream.	144	·612	Wood.
103	17·167	Arable and stream.	145	31·510	Arable.
104	3·358	Wood and stream.	146	13·304	Arable.
105	7·741	Arable.	147	7·175	Arable and stream.
106	23·727	Arable.	148	·381	Houses, garden, and yard.
107	·331	Houses, gardens, and yard.	149	·994	Arable.
108	10·867	Arable and stream.	150	5·889	Arable.
109	7·030	Arable.	151	5·580	Heathy pasture and road.
110	4·537	Accommodation road.	152	3·973	Arable.
111	13·187	Heathy pasture and road.	153	2·731	Arable.
112	2·180	Wood.	154	1·661	Arable and stream.
113	2·921	Wood.	155	·546	Houses, garden, and yard.
114	48·390	Arable, heathy pasture, &c.	156	3·762	Arable, stream, &c.
115	·523	Wood.	157	·981	Arable and streams.
116	·108	House, garden, and yard.	158	2·354	Arable.

No. on Plan.	Area in Acres.	Remarks.	No. on Plan.	Area in Acres.	Remarks.
159	12·068	Arable.	201	1·093	Arable.
160	10·911	Arable.	202	·219	House and yard.
161	·042	House and yard.	203	12·120	Arable.
162	1·521	Heathy pasture and streams.	204	13·304	Arable.
163	·120	House, yard, &c.	205	1·270	Arable, &c.
164	5·989	Arable and stream.	206	·323	Houses, garden, and yard.
165	3·575	Rough pasture.	207	·490	Arable.
166	1·079	Wood.	208	2·153	Heathy pasture, &c.
167	·158	Houses, garden, and yard.	209	13·931	Arable, heathy pasture, &c.
168	6·082	Arable.	210	2·278	Heathy pasture.
169	12·069	Heathy pasture and treecs.	211	3·680	Heathy pasture.
170	1·451	Arable.	212	1·764	Heathy pasture.
171	1·833	Arable.	213	2·024	Arable.
172	1·305	Arable.	214	1·969	Arable.
173	2·089	Wood.	215	8·216	Arable.
174	3·006	Arable.	216	13·017	Arable.
175	3·223	Arable.	217	12·345	Arable, &c.
176	·530	Stones.	218	·232	Rough pasture.
177	6·613	Arable.	219	1·297	Houses, garden, yard, &c.
178	3·447	Arable.	220	·131	Pond.
179	6·632	Arable and heathy pasture.	221	22·039	Arable, road, &c.
180	5·070	Heathy pasture.	222	7·901	Arable.
181	1·276	Road.	223	10·607	Arable and heathy pasture.
182	4·390	Arable.	224	4·105	Heathy pasture.
183	1·146	Road.	225	7·118	Arable.
184	·543	Houses and yard.	226	7·716	Arable.
185	11·780	Arable, heathy pasture, &c.	227	4·775	Arable.
186	2·002	Arable, &c.	228	5·075	Heathy pasture.
187	1·899	Arable and heathy pasture.	229	1·590	Arable.
188	·720	Arable and stream.	230	6·395	Arable.
189	·758	Houses, yard, and pond.	231	·144	Houses, garden, and yard.
190	28·968	Arable and road.	232	1·023	Heathy pasture and road.
191	2·665	Rough pasture, road, and stream.	233	71·448	Wood.
192	·719	Arable.	234	13·598	Arable and road.
193	·958	Houses and yards.	235	10·389	Arable.
194	11·104	Arable, &c.	236	17·042	Arable.
195	·916	Houses, garden, and yard.	237	13·170	Arable and house.
196	6·657	Arable.	238	18·282	Arable.
197	1·006	Private road.	239	13·176	Arable and heathy pasture.
198	12·529	Arable.	240	78·392	Heathy pasture.
199	14·600	Arable.	241	5·367	Arable.
200	7·328	Heathy pasture and roads.	242	4·989	Arable and heathy pasture.
			243	9·771	Arable and heathy pasture.

PARISH OF KINCARDINE O'NEIL.

No. on Plan.	Area in Acres.	Remarks.	No. on Plan.	Area in Acres.	Remarks.
244	·551	Houses, garden, and yard.	289	50·147	Moss, heathy pasture, &c.
245	2·375	Arable.	290	19·636	Wood and stream.
246	6·898	Heathy pasture.	291	·180	Road.
247	8·759	Arable, &c.	292	·369	Road.
248	10·175	Heathy pasture.	293	·376	Heathy pasture.
248a	1·432	Rough pasture & trees.	294	·170	Heathy pasture.
249	18·826	Rough pasture, &c.	295	7·573	Arable and rough pasture.
250	31·135	Wood.	296	·135	Pond.
251	3·692	Heathy pasture.	297	4·334	Wood.
252	1·429	Arable.	298	1·131	Rough pasture.
253	2·289	Heathy pasture.	299	16·619	Arable and road.
254	4·422	Accommodation road.	300	5·456	Arable.
255	2·526	Arable.	301	10·312	Arable.
256	5·002	Arable and moss.	302	4·202	Arable.
257	2·011	Rough pasture.	303	4·461	Arable.
258	30·554	Rough pasture.	304	3·773	Arable.
259	1·563	Arable.	305	4·760	Arable.
260	·245	Houses, garden, and yard.	306	·153	Houses and yards.
261	·380	Wood.	307	·105	Garden.
262	·638	Arable.	308	10·954	Arable and rough pasture.
263	·725	Wood.	309	14·887	Arable, &c.
264	7·849	Arable, road, &c.	310	·060	Arable.
265	·543	Houses, garden, yard, &c.	311	·162	Stones.
266	11·497	Arable, &c.	312	12·753	Arable, &c.
267	·364	Private road.	313	·085	Arable.
268	9·664	Arable.	314	9·971	Arable.
269	·971	Private road.	315	31·753	Rough pasture and trees.
270	9·144	Arable.	316	6·263	Arable, &c.
271	1·005	Houses, yards, gardens, &c.	317	·221	Rough pasture and stones.
272	6·562	Arable.	318	5·002	Arable.
273	7·150	Arable and road.	319	·439	Wood.
274	10·164	Arable.	320	2·858	Statute labor road.
275	8·747	Arable.	321	·775	Wood.
276	3·279	Rough pasture.	322	34·583	Rough pasture, &c.
277	7·140	Arable.	323	13·638	Rough pasture and road.
278	6·870	Arable.	324	1·330	Wood and stream.
279	13·329	Arable.	325	2·104	Arable.
280	10·546	Arable.	326	·720	Arable.
281	13·098	Arable.	327	1·481	Arable.
282	7·996	Arable.	328	1·052	Statute labor road.
283	31·004	Wood.	329	·644	Arable.
284	7·166	Rough pasture.	330	·110	Garden.
285	9·526	Arable.	331	2·173	Arable and stream.
286	·617	Rough pasture and stones.	332	·370	Arable.
287	5·877	Arable, &c.	333	·216	Houses and yard.
288	·284	Houses, garden, and yard.	334	2·865	Arable, road, &c.

No. on Plan.	Area in Acres.	Remarks.	No. on Plan.	Area in Acres.	Remarks.
335	2·166	Arable.	378	2·697	Arable, &c.
336	2·853	Arable.	379	1·426	Arable.
337	2·274	Arable.	380	20·166	County road.
338	2·562	Arable.	381	1·507	Arable.
339	1·713	Arable.	382	·484	House, garden, and yard.
340	33·850	Heathy pasture, roads, streams, &c.	383	·096	House and yard.
341	·731	Wood.	384	·079	Garden.
342	1·830	Arable.	385	2·661	Rough pasture.
343	1·209	Arable.	386	·275	Houses, garden, and yard.
344	1·419	Arable.	387	3·817	Arable and heathy pasture.
345	·125	Wood.	388	·252	Wood.
346	12·948	Arable, streams, &c.	389	1·914	Arable.
347	·380	Houses, garden, and yard.	390	·440	Houses, garden, and yard.
348	15·816	Arable, &c.	391	4·914	Arable, &c.
349	·848	Statute labor road.	392	6·099	Arable.
350	13·393	Arable.	393	4·682	Arable.
351	·148	Arable.	394	16·342	Arable, heathy pasture, &c.
352	7·673	Arable.	395	6·993	Arable and heathy pasture.
353	2·082	Arable.	396	5·990	Heathy pasture.
354	6·650	Arable.	397	8·414	Arable.
355	4·854	Arable, &c.	398	·136	Garden and pond.
356	·097	House, garden, and yard.	399	·313	Houses and yard.
357	14·302	Heathy pasture and roads.	400	8·415	Arable, stream, &c.
358	6·514	Arable and rough pasture.	401	7·775	Arable.
359	7·564	Publie road.	402	·499	Furze, &c.
360	1·757	Wood.	403	2·484	Publie road.
361	·051	House and yard.	404	40·394	Wood, &c.
362	16·584	Arable and rough pasture.	405	·595	Houses, garden, and yard.
363	2·566	Arable.	406	·885	Arable and road.
364	2·894	Arable.	407	5·478	Rough pasture.
365	3·345	Arable and rough pasture.	408	4·453	Arable.
366	·299	Road.	409	1·619	Arable.
367	·271	House, garden, and yard.	410	6·326	Arable, heathy pasture, &c.
368	3·157	Wood and road.	411	5·515	Arable and rough pasture.
369	1·443	Statute labor road.	412	·562	Arable.
370	·635	Wood.	413	·124	House, garden, and yard.
371	4·206	Arable, rough pasture, &c.	414	·310	House, garden, and yard.
372	1·681	Wood.	415	5·029	Arable, &c.
373	3·236	Rough pasture.	416	·511	Arable.
374	·552	Wood.	417	10·833	Heathy pasture and trees.
375	4·735	Arable.			
376	4·601	Arable, &c.			
377	·105	House and yard.			

PARISH OF KINCARDINE O'NEIL.

No. on Plan.	Area in Acres.	Remarks.	No. on Plan.	Area in Acres.	Remarks.
418	2·929	Arable.	462	1·388	Arable.
419	·303	House, garden, and yard.	463	4·376	Arable, rough pasture, &c.
420	·898	Heathy pasture, furze, &c.	464	8·592	Arable.
421	13·800	Arable, stream, &c.	465	2·720	Arable.
422	·310	Stones.	466	3·871	Arable.
423	6·308	Arable and stones.	467	·267	Houses, garden, and yard.
424	5·860	Arable, rough pasture, &c.	468	·238	Pond.
425	9·056	Arable, rough pasture, &c.	469	·061	Garden.
426	·120	Stones.	470	4·382	Arable and stream.
427	5·787	Arable and stream.	471	5·670	Heathy and rough pasture, &c.
428	·759	Wood.	472	3·540	Arable.
429	5·027	Arable.	473	3·622	Arable.
430	2·450	Arable.	474	12·334	Arable.
431	·354	Houses, gardens, and yard.	475	7·256	Arable and stream.
432	6·487	Arable.	476	12·817	Arable and stream.
433	·599	Heathy pasture and stream.	477	2·613	Houses, yard, gardens, &c.
434	10·092	Arable and stream.	478	10·665	Arable and road.
435	·136	House, garden, and yard.	479	5·677	Arable.
436	1·298	Wood and stream.	480	8·615	Arable.
437	3·052	Wood.	481	·226	House, garden, and yard.
438	2·967	Heathy pasture and trees.	482	·788	Arable and stream.
439	2·664	Arable.	483	1·319	Arable.
440	·171	House, yard, and pond.	484	·251	House, garden, and yard.
441	5·778	Arable.	485	1·133	Arable.
442	10·157	Arable.	486	·252	Houses, gardens, and yard.
443	3·352	Arable.	487	9·483	Arable and rough pasture.
444	918·225	Wood and roads.	488	·256	Houses, gardens, and yard.
445	1·356	Arable and roads.	489	10·208	Arable, rough pasture, &c.
446	2·238	Gardens, &c.	490	5·306	Broom, rough pasture, &c.
447	·153	Wood, &c.	491	·593	Wood.
448	·112	Wood.	492	14·057	Rough pasture and road.
449	·170	Wood.	493	·252	Wood.
450	·068	Wood.	494	4·377	Arable.
451	2·742	Houses, &c.	495	3·894	Wood and road.
452	3·017	Arable and roads.	496	·141	Houses, gardens, and yard.
453	1·268	Arable.	497	1·222	Private road.
454	1·514	Wood, &c.	498	1·018	Houses, yard, gardens, &c.
455	10·452	Arable.	499	5·034	Arable, &c.
456	1·083	Private road.			
457	7·889	Arable, &c.			
458	·245	Wood.			
459	37·409	Heathy pasture, &c.			
460	23·614	Heathy pasture, &c.			
461	11·286	Arable and road.			

No. on Plan.	Area in Acres.	Remarks.	No. on Plan.	Area in Acres.	Remarks.
500	4·237	Arable.	547	6·076	Arable.
501	5·357	Arable.	548	·424	Stones.
502	5·196	Arable and stream.	549	11·385	Arable.
503	2·028	Arable.	550	11·189	Arable, rough pasture, &c.
504	1·509	Arable.			
505	4·674	Arable and road.	551	6·159	Arable, &c.
506	10·559	Arable and road.	552	6·858	Arable, &c.
507	6·381	Arable.	553	1·688	Rough pasture, stream, &c.
508	6·406	Arable.			
509	5·828	Arable.	554	5·934	Arable.
510	13·229	Rough pasture, &c.	555	5·542	Arable.
511	·772	Arable.	556	7·544	Arable, &c.
512	7·099	Arable, &c.	557	6·933	Arable and rough pasture.
513	10·131	Arable.			
514	6·955	Arable.	558	1·013	Rough pasture and stones.
515	8·718	Arable.			
516	10·862	Arable.	559	7·912	Arable.
517	7·285	Wood and road.	560	9·612	Arable.
518	4·987	Wood and stream.	561	4·463	Arable.
519	·199	Rough pasture.	562	2·877	Heathy pasture and road.
520	1·083	Wood.			
521	·143	Statute labor road.	563	4·987	Arable.
522	1·089	Arable, &c.	564	3·009	Heathy pasture and road.
523	4·707	Heathy pasture.			
524	13·968	Wood.	565	·512	Rough pasture, &c.
525	2·002	Arable and rough pasture.	566	1·183	Arable.
			567	1·187	Arable.
526	16·734	Arable.	568	3·390	Arable, &c.
527	·246	Arable, rough pasture, &c.	569	1·777	Furze and streams.
			570	·624	Arable, &c.
528	·768	Arable.	571	·048	Garden.
529	·318	House, yard, &c.	572	·824	Furze.
530	4·788	Arable and heathy pasture.	573	·163	House, garden, and yard.
531	2·364	Wood.	574	2·882	Arable.
532	3·718	Arable.	575	1·339	Arable.
533	5·088	Arable.	576	7·818	Arable.
534	7·197	Arable and stream.	577	5·430	Arable, &c.
535	1·907	Arable, pond, &c.	578	6·052	Arable.
536	1·514	Houses, garden, yard, &c.	579	4·561	Arable.
			580	2·814	Heathy and rough pasture, &c.
537	7·721	Arable and rough pasture.	581	3·579	Arable, &c.
538	124·574	Wood and road.	582	1·612	Houses, garden, and yard.
539	3·769	Arable.			
540	15·005	Arable.	583	·431	Arable.
541	3·836	Arable and streams.	584	7·436	Arable.
542	·138	Arable.	585	24·732	Heathy pasture and roads.
543	8·896	Arable.			
544	·771	Private road.	586	4·709	Arable.
545	7·002	Arable.	587	1·522	Arable.
546	·448	Stones.	588	1·530	Heathy pasture.

No. on Plan.	Area in Acres.	Remarks.	No. on Plan.	Area in Acres.	Remarks.
589	2.806	Arable and heathy pasture.	628	6.466	Arable.
590	.251	Houses, garden, and yard.	629	1.192	Private road.
591	5.306	Arable, &c.	630	1.208	Wood, &c.
592	6.321	Arable, heathy pasture, &c.	631	8.503	Arable, &c.
593	6.508	Arable.	632	7.974	Arable, &c.
594	.728	Houses, garden, yard, &c.	633	5.415	Public road.
595	5.906	Arable.	634	.211	House, garden, & yard.
596	36.935	Heathy pasture.	635	1.962	Arable and stream.
597	7.566	Arable.	636	9.967	Arable, &c.
598	97.572	Wood.	637	2.938	Arable, &c.
599	11.032	Heathy and rough pasture, &c.	638	.377	Rough pasture and road.
600	8.764	Arable, &c.	639	2.397	Arable.
601	3.139	Rough pasture.	640	6.442	Arable.
602	8.737	Arable, &c.	641	.283	Stones.
603	5.344	Arable.	642	3.759	Arable.
604	6.220	Rough pasture and stream.	643	6.694	Arable and rough pasture.
605	7.294	Arable.	644	7.941	Arable.
606	6.850	Arable and stream.	645	8.010	Arable.
607	1.058	Rough pasture, &c.	646	7.126	Arable.
608	15.452	Arable, &c.	647	6.527	Arable.
609	1.224	Stones.	648	8.104	Arable.
610	14.938	Wood.	649	1.966	Arable.
611	1.579	Arable and stream.	650	4.264	Arable, &c.
612	18.088	Heathy pasture and roads.	651	.268	Garden, &c.
613	11.071	Arable, &c.	652	4.632	Arable.
614	8.669	Arable and rough pasture.	653	.887	Wood.
615	13.210	Arable and rough pasture.	654	2.134	Wood.
616	3.696	Rough pasture, &c.	655	5.267	Arable, &c.
617	6.116	Arable.	656	.189	House, garden, and yard.
618	.673	Private road, &c.	657	.078	House and garden.
619	15.144	Arable, heathy pasture, &c.	658	3.995	Arable.
620	3.423	Wood.	659	4.253	Arable.
621	14.931	Arable and rough pasture.	660	5.350	Arable, &c.
622	.157	Wood.	661	.098	Houses and yard.
623	.171	Wood.	662	10.700	Arable and road.
624	2.124	Houses, garden, yard, &c.	663	1.242	Houses, garden, and yard.
625	.408	Rough pasture and stones.	664	6.303	Arable.
626	10.785	Arable.	665	.984	Arable.
627	11.282	Arable, &c.	666	.082	Garden, &c.
			667	.039	House and yard.
			668	1.181	Wood.
			669	4.373	Arable, &c.
			670	16.172	Arable, &c.
			671	.932	Pond.
			672	1.183	Wood.
			673	36.081	Arable, &c.
			674	4.584	Arable, &c.
			675	6.966	Arable, &c.

No. on Plan.	Area in Acres.	Remarks.	No. on Plan.	Area in Acres.	Remarks.
676	9·249	Arable, &c.	722	2·399	Houses, yards, gar- dens, &c.
677	7·545	Arable, &c.			
678	14·802	Arable.	723	·509	House, garden, yard, &c.
679	·472	Pond.			
680	·554	Arable, &c.	724	1·390	Public road.
681	13·419	Rough pasture, &c.	725	27·082	Arable.
682	7·026	Arable, &c.	726	8·881	Arable, &c.
683	6·216	Arable.	727	3·646	Arable and road.
684	6·042	Arable.	728	6·524	Arable.
685	1·718	Private road.	729	7·891	Arable, &c.
686	6·123	Arable.	730	14·430	Statute labor road.
687	5·531	Arable.	731	4·631	Arable, &c.
688	·512	Pond.	732	4·967	Arable.
689	7·185	Arable.	733	15·389	Wood, roads, &c.
690	4·220	Arable.	734	8·905	Arable.
691	3·783	Arable.	735	11·877	Arable.
692	3·609	Arable.	736	16·432	Arable.
693	·659	Houses, yard, gardens, &c.	737	5·582	Arable.
694	5·979	Arable.	738	11·983	Heathy pasture.
695	·562	Houses, garden, and yard.	739	3·055	Arable.
696	·571	Arable.	740	4·140	Arable and road.
697	·132	Pond.	741	·550	Houses, garden, and yard.
698	1·866	Rough pasture, &c.	742	10·388	Arable, rough pasture, &c.
699	·086	Houses and yard.	743	8·629	Arable, &c.
700	4·950	Arable, &c.	744	·142	Houses, garden, and yard.
701	1·206	Arable.	745	·127	Houses and yard.
702	·290	House, gardens, and yard.	746	8·517	Rough pasture, &c.
703	7·513	Arable, &c.	747	4·311	Arable, &c.
704	1·314	Houses, garden, yard, &c.	748	15·338	Arable, &c.
705	·140	Pond.	749	12·482	Arable.
706	17·518	Arable, &c.	750	15·280	Arable, road, &c.
707	14·264	Arable.	751	1·263	Houses, garden, yard, &c.
708	14·066	Arable.	752	4·220	Arable, &c.
709	7·543	Arable, &c.	753	·152	Houses and yard.
710	10·710	Arable.	754	1·295	Arable and stream.
711	7·398	Arable, &c.	755	6·131	Arable and stream.
712	·167	House, garden, and yard.	756	6·204	Arable and stream.
713	1·564	Arable and road.	757	3·846	Arable and stream.
714	4·193	Arable.	758	5·468	Arable, &c.
715	·241	Houses, garden, yard, &c.	759	·766	Road, &c.
716	1·561	Public road.	760	9·498	Arable and furze.
717	1·680	Wood.	761	14·436	Arable, road, &c.
718	10·171	Arable.	762	10·391	Arable, &c.
719	7·175	Arable.	763	1·272	Houses, garden, yard, &c.
720	·433	Wood.	764	1·058	Rough pasture, &c.
721	17·713	Arable.	765	14·550	Arable, &c.
			766	·858	Stones.

No. on Plan.	Area in Acres.	Remarks.	No. on Plan.	Area in Acres.	Remarks.
767	9·820	Arable, &c.	809	1·399	Deeside Railway (part of.)
768	5·355	Arable, &c.	810	9·269	Wood and roads.
769	4·313	Wood and road.	811	18·513	Rough pasture and marsh.
770	8·358	Arable and rough pasture.	812	4·384	Arable.
771	·358	Road.	813	5·738	Rough pasture, &c.
772	9·166	Arable.	814	·835	Arable.
773	9·651	Arable.	815	4·370	Arable.
774	·842	Houses, yard, gardens, &c.	816	·209	House, garden, and yard.
775	·696	Arable, house, garden, &c.	817	·348	Arable, &c.
776	3·210	Arable.	818	·261	House, garden, and yard.
777	3·931	Heathy pasture and road.	819	·942	Arable.
778	3·472	Arable, &c.	820	17·369	Wood and road.
779	1·495	Furze and road.	821	7·829	Arable.
780	10·968	Arable.	822	3·035	Arable.
781	7·325	Arable.	823	4·995	Arable and broom.
782	·912	Stones and rough pasture.	824	5·214	Arable and broom.
783	3·425	Arable.	825	3·503	Broom and road.
784	1·248	Rough pasture, &c.	826	·796	Arable.
785	·314	Houses, garden, and yard.	827	2·281	Broom.
786	7·427	Arable and road.	828	8·953	Arable.
787	33·529	Arable, stones, &c.	829	7·882	Arable.
788	2·081	Furze and stream.	830	1·044	Arable.
789	9·625	Arable, road, &c.	831	8·927	Heathy pasture.
790	6·150	Arable, &c.	832	2·635	Public road.
791	9·973	Arable.	833	6·942	Arable, &c.
792	4·430	Arable.	834	4·427	Arable.
793	·500	Wood.	835	12·410	Arable and road.
794	·880	Wood.	836	7·219	Wood.
795	·830	Private road.	837	4·945	Rough pasture.
796	·134	Pond.	838	4·785	Arable.
797	2·312	Houses, yard, gardens, &c.	839	·164	Arable.
798	13·500	Arable, road, &c.	840	3·150	Arable.
799	13·797	Arable, &c.	841	·062	Whins.
800	8·535	Wood, rough pasture, &c.	842	5·053	Arable.
801	16·710	Arable, &c.	843	·052	Arable.
802	150·113	Wood and road.	844	3·267	Arable.
803	11·040	Arable and heathy pasture.	845	3·883	Arable.
804	3·869	Arable.	846	61·397	Rough pasture.
805	653·987	Heathy pasture, roads, &c.	847	6·680	Arable.
806	1·894	Heathy pasture.	848	·168	House, gardens, and yard.
807	·537	Statute labor road.	849	5·520	Arable.
808	1·300	Heathy pasture.	850	3·318	Arable.
			851	1·497	Arable.
			852	·926	Rough pasture.
			853	9·392	Arable, &c.
			854	1·632	Houses, garden, yard, &c.

No. on Plan.	Area in Acres.	Remarks.	No. on Plan.	Area in Acres.	Remarks.
855	.750	Wood.	899	.536	Houses, garden, yard, &c.
856	.473	Wood.	900	1.132	Arable.
857	.110	Garden.	901	.114	House and yard.
858	4.654	Arable.	902	1.725	Heathy pasture.
859	4.900	Arable.	903	1.319	Arable.
860	.351	Houses, garden, and yard.	904	5.216	Wood and stream.
861	1.876	Arable and road.	905	5.804	Wood and stream.
862	94.577	Heathy pasture, roads, &c.	906	6.914	Wood.
863	4.080	Arable.	907	7.452	Arable and stones.
864	.795	Arable and road.	908	9.638	Wood and roads.
865	.623	Houses, garden, and yard.	909	5.544	Arable.
866	5.288	Arable and heathy pasture.	910	3.788	Arable.
867	3.014	Arable.	911	5.302	Arable.
868	3.957	Arable.	912	2.043	Rough pasture and roads.
869	4.460	Arable.	913	.108	Road.
870	13.647	Arable and rough pasture.	914	3.676	Arable.
871	8.698	Arable and heathy pasture.	915	3.557	Public road.
872	.309	Wood, &c.	916	60.326	Wood and road.
873	5.462	Arable, &c.	917	.915	Rough pasture.
874	13.151	Arable and road.	918	3.229	Arable.
875	7.644	Wood, roads, &c.	919	1.979	Wood.
876	1.123	House, garden, yard, &c.	920	4.482	Furze, &c.
877	7.682	Arable.	921	.702	Arable, &c.
878	.807	Wood.	922	.253	House, garden, and yard.
879	24.967	Wood.	923	1.069	Houses, yards, gardens, &c.
880	3.296	Arable.	924	5.867	Arable.
881	4.201	Heathy pasture.	925	2.320	Arable and stones.
882	1.033	Houses, yard, &c.	926	3.811	Arable.
883	.142	Garden.	927	4.013	Arable, &c.
884	.495	Wood.	928	.855	Wood.
885	4.510	Heathy pasturo and roads.	929	12.493	Arable.
886	7.522	Arable.	930	.662	Arable and road.
887	8.482	Arable.	931	6.142	Rough pasture & road.
888	8.320	Arable.	932	.195	Arable.
889	4.967	Arable.	933	4.581	Rough pasture.
890	4.261	Arable.	934	9.234	Rough pasture.
891	2.011	Arable.	935	5.806	Arable.
892	.475	Wood.	936	3.932	Arable.
893	15.747	Wood and stream.	937	4.571	Arable.
894	3.342	Arable.	938	13.020	Arable, rough pasture, &c.
895	2.756	Public road.	939	2.808	Arable.
896	3.411	Arable, &c.	940	.275	Houses, garden, and yard.
897	6.905	Arable and road.	941	1.115	Rough pasture.
898	1.757	Arable.	942	1.736	Arable, &c.
			943	.532	Houses, garden, and yard.

No. on Plan.	Area in Acres.	Remarks.	No. on Plan.	Area in Acres.	Remarks.
944	1.404	Rough pasture and roads.	987	.354	Road.
945	5.043	Arable and road.	988	6.356	Arable.
946	18.681	Wood and road.	989	.504	Arable.
947	5.656	Wood.	990	5.721	Arable.
948	1.826	Arable.	991	.267	Houses and garden.
949	1.455	Arable.	992	3.902	Arable.
950	2.991	Arable.	993	14.232	Arable.
951	1.376	Rough pasture.	994	13.929	Arable.
952	1.843	Rough pasture.	995	5.259	Arable.
953	4.463	Rough pasture and roads.	996	.378	Arable.
954	.661	Arable.	997	11.171	Arable and stream.
955	7.202	Arable.	998	3.201	Rough pasture.
956	.377	Arable.	999	1.941	Arable, &c.
957	1.252	Rough pasture.	1000	2.319	Arable.
958	2.225	Rough pasture, &c.	1001	2.450	Arable, &c.
959	.459	Arable.	1002	5.211	Arable.
960	.573	Road.	1003	4.870	Arable.
961	.209	House and yard.	1004	10.574	Arable.
962	6.023	Arable.	1005	6.670	Rough pasture, &c.
963	2.216	Rough pasture, road, &c.	1006	.311	Rough pasture, &c.
964	.273	House, garden, and yard.	1007	2.379	Arable, &c.
965	6.592	Arable, &c.	1008	6.599	Arable, &c.
966	12.460	Arable.	1009	38.527	Rough pasture, &c.
967	.906	Arable.	1010	11.348	Arable, &c.
968	.768	Houses, garden, and yard.	1011	1.387	Rough pasture, &c.
969	.764	Arable.	1012	10.152	Arable, &c.
970	.315	Garden.	1013	4.407	Wood.
971	7.482	Arable.	1014	6.281	Arable.
972	7.237	Arable.	1015	5.865	Arable.
973	9.586	Arable and stream.	1016	5.783	Arable.
974	1.298	Arable.	1017	7.492	Arable.
975	5.782	Arable and stream.	1018	2.791	Wood.
976	6.399	Arable, &c.	1019	.864	Gardens and yards.
977	8.689	Rough pasture, pond, &c.	1020	.342	Arable.
978	.184	House, garden, and yard.	1021	1.502	Houses, garden, and yard.
979	.454	Arable.	1022	.822	Arable.
980	.408	Houses, garden, and yard.	1023	.571	Arable.
981	.107	House and yard.	1024	.272	Arable.
982	.669	Rough pasture, &c.	1025	11.036	Arable.
983	5.133	Arable.	1026	12.257	Arable.
984	.245	Private road.	1027	1.213	Arable.
985	10.906	Arable.	1028	10.701	Arable.
986	.649	Houses, garden, and yard.	1029	.143	Arable.
			1030	1.575	Houses, gardens, and yards.
			1031	8.300	Arable.
			1032	2.717	Arable.
			1033	.947	Houses, gardens, and yard.
			1034	5.763	Arable.
			1035	1.035	Arable.

No. on Plan.	Area in Acres.	Remarks.	No. on Plan.	Area in Acres.	Remarks.
1036	·720	Rough pasture, &c.	1078	6·795	Arable, stream, &c.
1037	1·588	Houses, yard, gardens, &c.	1079	11·643	Arable and rough pasture.
1038	1·684	Arable.	1080	·774	Wood.
1039	·902	Houses, yard, gardens, &c.	1081	1·146	Arable.
1040	15·101	Arable.	1082	5·451	Arable.
1041	·498	Houses, gardens, and yard.	1083	·617	Rough pasture and stream.
1042	·662	Arable and stream.	1084	2·149	Arable and stream.
1043	·493	Rough pasture.	1085	1·901	Rough pasture.
1044	2·386	Arable.	1086	6·848	Arable.
1045	2·631	Rough pasture, &c.	1087	6·038	Arable and stream.
1046	5·385	Arable and road.	1088	2·444	Arable.
1047	4·125	Arable.	1089	1·051	Rough pasture and stream.
1048	4·881	Arable.	1090	4·319	Arable, &c.
1049	1·152	Rough pasture.	1091	·548	Pond.
1050	6·024	Arable.	1092	·357	House, garden, yard, &c.
1051	1·818	House, garden, and yard.	1093	1·519	Arable.
1052	·394	Arable.	1094	·296	Houses, garden, and yard.
1053	2·042	Arable and rough pasture.	1095	·385	Arable.
1054	6·370	Arable.	1096	1·359	Arable, &c.
1055	·391	Road.	1097	·342	Pond.
1056	1·126	House, garden, and yard.	1098	·042	Arable.
1057	·732	House, yard, &c.	1099	19·635	Deeside Railway (part of).
1058	·952	Wood.	1100	·126	Garden.
1059	2·659	Rough pasture.	1101	2·115	Arable.
1060	·614	Arable.	1102	·233	Rough pasture.
1061	·820	House, garden, and yard.	1103	·303	Pond.
1062	·987	Wood, &c.	1104	·417	Arable, &c.
1063	2·605	Arable and road.	1105	7·453	Arable.
1064	·983	Arable.	1106	·840	Rough pasture, &c.
1065	7·997	Heathy pasture, &c.	1107	18·902	Arable, &c.
1066	·697	House and yard.	1108	8·947	Arable, &c.
1067	·584	House, garden, yard, &c.	1109	·088	Garden, yard, &c.
1068	15·619	Heathy pasture and trees.	1110	1·874	Rough pasture, &c.
1069	·450	Houses, gardens, and yard.	1111	·369	Houses, garden, and yard.
1070	1·974	Statute labor road.	1112	1·835	Arable and rough pasture.
1071	7·251	Wood, &c.	1113	·200	Houses, garden, and yard.
1072	·368	Wood.	1114	1·879	Arable.
1073	79·692	Heathy pasture, &c.	1115	·432	Houses, garden, yard, &c.
1074	10·991	Arable.	1116	4·780	Arable.
1075	5·243	Arable.	1117	1·122	Arable.
1076	8·897	Arable and stream.	1118	·140	Arable.
1077	3·223	Arable, &c.	1119	5·874	Arable, &c.

No. on Plan.	Area in Acres.	Remarks.	No. on Plan.	Area in Acres.	Remarks.
1120	1·968	Arable and road.	1165	1·103	Ornamental ground.
1121	1·017	Houses, gardens, and yard.	1166	1·628	Houses, yards, &c.
1122	5·518	Arable.	1167	1·414	Garden, &c.
1123	9·625	Arable.	1168	6·741	Arable and trees.
1124	4·892	Arable.	1169	9·017	Arable.
1125	5·441	Arable and rough pasture.	1170	5·281	Arable.
1126	5·136	Arable and road.	1171	2·631	Rough pasture.
1127	2·272	Arable.	1172	·493	Arable.
1128	·959	Wood.	1173	1·541	Pond.
1129	2·143	Arable.	1174	7·814	Arable.
1130	4·806	Arable.	1175	6·293	Arable.
1131	6·883	Arable, &c.	1176	2·500	Wood.
1132	1·580	Arable.	1177	1·834	Arable and road.
1133	·838	Wood.	1178	11·348	Rough pasture, &c.
1134	·680	Houses, garden, and yard.	1179	·438	Houses, garden, and yards.
1135	1·225	Wood.	1180	1·171	Arable.
1136	·102	Houses, garden, and yard.	1181	·148	House, garden, and yard.
1137	8·009	Arable.	1182	·051	Garden.
1138	·501	Road.	1183	5·964	Arable.
1139	6·388	Arable.	1184	4·312	Arable.
1140	5·724	Arable.	1185	3·206	Road.
1141	·031	Garden.	1186	1·601	Houses, garden, yard, &c.
1142	·240	Wood.	1187	·569	Rough pasture.
1143	6·784	Arable.	1188	32·369	Wood.
1144	·082	Wood.	1189	15·271	Rough pasture.
1145	1·233	Accommodation road.	1190	29·022	Wood and road.
1146	14·244	Arable.	1191	·735	Wood and road.
1147	6·134	Arable.	1192	·564	Wood and road.
1148	1·464	Wood.	1193	4·718	Arable.
1149	5·674	Arable and stream.	1194	8·183	Arable.
1150	6·037	Wood, &c.	1195	5·614	Arable.
1151	1·082	Rough pasture and house.	1196	6·964	Arable.
1152	7·109	Arable.	1197	·886	Private road.
1153	·261	Pond.	1198	2·715	Arable and trees.
1154	1·544	Arable, &c.	1199	·100	Houses, garden, and yard.
1155	·815	Houses, gardens, and yard.	1200	·706	Arable.
1156	2·612	Arable.	1201	·519	Garden.
1157	3·209	Road.	1202	1·054	Arable.
1158	2·235	Arable.	1203	·893	Arable.
1159	4·020	Arable and stream.	1204	2·402	Arable.
1160	·443	Rough pasture and road.	1205	4·733	Wood and road.
1161	5·067	Arable.	1206	10·141	Arable.
1162	5·988	Arable.	1207	·060	Wood.
1163	7·884	Arable.	1208	·350	House, gardens, and yard.
1164	3·332	Arable and trees.	1209	7·077	Arable.
			1210	9·115	Wood.
			1211	7·524	Arable.

No. on Plan.	Area in Acres.	Remarks.	No. on Plan.	Area in Acres.	Remarks.
1212	·754	Wood.	1257	22·218	Arable.
1213	10·601	Arable, &c.	1258	6·363	Public road.
1214	11·654	Arable and road.	1259	5·616	Arable.
1215	15·857	Arable and stream.	1260	1·224	Rough pasture, &c.
1216	7·808	Arable.	1261	·155	Pond.
1217	4·943	Arable.	1262	·554	Houses, yard, &c.
1218	·255	Houses, garden, and yard.	1263	1·174	Arable and streams.
1219	3·909	Public road.	1264	6·893	Arable and rough pasture.
1220	14·410	Arable and stream.	1265	1·163	Rough pasture.
1221	5·806	Arable and road.	1266	3·568	Arable and rough pasture.
1222	1·136	Houses, garden, yard, &c.	1267	·102	Arable.
1223	·880	Arable and road.	1268	·617	Wood.
1224	2·217	Arable, &c.	1269	1·286	Wood.
1225	1·824	Arable and stream.	1270	7·221	Arable, &c.
1226	4·855	Arable.	1271	·501	Rough pasture.
1227	7·681	Arable.	1272	2·544	Arable.
1228	19·469	Arable and rough pasture.	1273	2·142	Arable.
1229	7·674	Arable, &c.	1274	·032	House and yard.
1230	15·706	Arable and stream.	1275	1·844	Wood.
1231	4·877	Arable and stream.	1276	·499	Houses, garden, and yard.
1232	7·941	Arable, &c.	1277	·586	Arable.
1233	16·271	Arable, &c.	1278	6·817	Arable.
1234	·209	Rough pasture and stream.	1279	4·634	Arable.
1235	4·750	Rough pasture and stream.	1280	10·089	Wood and road.
1236	·342	Arable.	1281	2·937	Arable.
1237	8·036	Arable.	1282	7·005	Arable, &c.
1238	6·676	Arable.	1283	9·292	Arable and rough pasture.
1239	6·813	Arable.	1284	15·584	Arable, &c.
1240	4·138	Arable.	1285	10·443	Arable, &c.
1241	1·232	Houses, gardens, and yards.	1286	29·453	Arable and stream.
1242	50·656	Arable, &c.	1287	3·112	Rough pasture and stream.
1243	10·751	Arable.	1288	33·025	Arable and rough pasture.
1244	·961	Arable.	1289	2·212	Houses, garden, yard, &c.
1245	1·053	Accommodation road.	1290	3·898	Rough pasture and road.
1246	6·145	Arable and stream.	1291	19·702	Arable and road.
1247	5·086	Arable.	1292	2·839	Rough pasture & road.
1248	15·159	Arable.	1293	19·672	Arable, &c.
1249	·347	House, yard, &c.	1294	·849	Wood.
1250	·114	Pond.	1295	2·304	Rough pasture.
1251	4·314	Arable.	1296	41·985	Arable and rough pasture.
1252	5·659	Arable.	1297	7·221	Rough pasture and stream.
1253	14·899	Arable.	1298	5·856	Wood and stream.
1254	4·182	Arable.			
1255	4·983	Arable.			
1256	·541	Houses, garden, and yard.			

No. on Plan.	Area in Acres.	Remarks.	No. on Plan.	Area in Acres.	Remarks.
1299	.690	Private road.	1344	2.394	Arable, road, &c.
1300	.701	Houses, garden, yard, &c.	1345	9.359	Arable, roads, &c.
1301	29.168	Arable and rough pasture.	1346	7.125	Wood and roads.
1302	6.099	Arable.	1347	3.128	Arable.
1303	.714	Houses, garden, and yard.	1348	.312	Private road.
1304	7.370	Arable, roads, &c.	1349	2.857	Arable, &c.
1305	36.207	Wood.	1350	.121	Wood.
1306	9.345	Arable.	1351	.614	Houses and yard.
1307	11.895	Wood.	1352	.448	Wood.
1308	137.268	Wood, &c.	1353	9.351	Arable.
1309	.064	House and yard.	1354	5.526	Arable, &c.
1310	231.528	Wood, &c.	1355	9.117	Heathy pasture.
1311	.852	House, rough pasture, &c.	1356	1.547	Arable.
1312	1.057	Arable and road.	1357	.800	Arable.
1313	.138	Rough pasture, &c.	1358	6.733	Arable.
1314	.291	Wood.	1359	6.476	Arable.
1315	179.965	Wood and roads.	1360	1.427	Houses, yards, garden, &c.
1316	.865	Rough pasture.	1361	4.992	Arable and road.
1317	.756	Rough pasture.	1362	1.723	Houses, yards, garden, &c.
1318	116.317	Wood, roads, &c.	1363	.723	Arable and furze.
1319	.098	House and yard.	1364	5.435	Furze, &c.
1320	2.693	Wood and roads.	1365	.069	House and garden.
1321	1.763	Gardens, &c.	1366	.547	Arable.
1322	.170	Wood.	1367	2.136	Houses, yards, gardens, &c.
1323	8.033	Arable, &c.	1368	3.344	Arable.
1324	1.075	Wood.	1369	3.905	Arable.
1325	.546	Rough pasture.	1370	6.069	Furze, &c.
1326	.828	Mill dam.	1371	2.246	Houses, yards, gardens, &c.
1327	.403	Rough pasture.	1372	3.644	Arable and furze.
1328	.144	Mill dam.	1373	.096	Garden.
1329	.122	House and road.	1374	2.290	Arable and furze.
1330	1.982	Rough pasture and streams.	1375	11.681	Furze, rough pasture, &c.
1331	2.038	Arable and road.	1376	3.727	Arable.
1332	.341	Wood.	1377	1.980	Broom and roads.
1333	6.114	Arable.	1378	3.267	Arable.
1334	1.475	Wood, roads, &c.	1379	3.844	Arable.
1335	.507	Arable.	1380	1.950	Arable.
1336	.450	Houses, garden, and yard.	1381	1.260	Broom and roads.
1337	.790	Arable and road.	1382	2.742	Arable, &c.
1338	.450	Houses, garden, yard, &c.	1383	1.889	Arable.
1339	1.703	Ornamental ground.	1384	2.290	Arable, &c.
1340	.815	Houses, yard, &c.	1385	4.785	Arable and furze.
1341	.469	Wood, &c.	1386	5.437	Arable and furze.
1342	.122	Road, &c.	1387	3.952	Arable and furze.
1343	.222	Arable and wood.	1388	2.517	Arable and furze.
			1389	8.175	Arable and road.
			1390	1.872	Arable.

No. on Plan.	Area in Acres.	Remarks.	No. on Plan.	Area in Acres.	Remarks.
1391	4·408	Arable.	1436	50·424	Wood and stream.
1392	8·829	Arable and furze.	1437	25·146	Rough pasture, &c.
1393	7·205	Rough pasture and stream.	1438	5·656	Arable.
1394	·251	Rough pasture and road.	1439	8·729	Arable and stream.
1395	1·213	Rough pasture.	1440	5·131	Arable.
1396	17·226	Arable.	1441	·300	Wood.
1397	3·767	Arable.	1442	8·609	Arable.
1398	5·097	Arable.	1443	·100	House, garden, and yard.
1399	9·126	Arable and stream.	1444	1·054	Arable.
1400	7·812	Rough pasture and furze.	1445	7·759	Arable.
1401	·122	House, garden, and yard.	1446	8·888	Arable, &c.
1402	9·463	Arable.	1447	·162	Houses, garden, and yard.
1403	8·296	Arable.	1448	12·071	Heathy pasture, &c.
1404	6·208	Arable.	1449	7·031	Arable.
1405	·686	Houses, garden, and yards.	1450	1·397	Arable.
1406	·592	Road.	1451	·939	Houses, garden, and yard.
1407	1·160	Wood.	1452	4·842	Arable and heathy pasture.
1408	9·257	Arable and pond.	1453	2·516	Arable, &c.
1409	8·248	Heathy pasture, &c.	1454	1·745	Heathy pasture.
1410	6·456	Wood and streams.	1455	1·019	Arable.
1411	2·002	Public road.	1456	2·295	Arable.
1412	7·256	Arable.	1457	·247	House, garden, and yard.
1413	10·696	Arable, &c.	1458	2·668	Arable.
1414	·169	Wood.	1459	4·464	Arable.
1415	4·836	Arable and road.	1460	10·835	Heathy pasture and stream.
1416	3·906	Arable.	1461	9·597	Heathy pasture and stream.
1417	4·941	Arable and road.	1462	3·713	Heathy pasture and stream.
1418	3·904	Arable.	1463	1·542	Arable and stream.
1419	·335	Road.	1464	2·638	Arable, &c.
1420	2·423	Arable.	1465	4·709	Arable.
1421	7·095	Arable.	1466	5·024	Arable, &c.
1422	4·730	Arable, &c.	1467	7·781	Arable, &c.
1423	3·998	Arable.	1468	21·953	Wood and road.
1424	5·769	Arable.	1469	·046	Garden.
1425	5·125	Arable, &c.	1470	10·188	Arable and stream.
1426	49·883	Heathy pasture, &c.	1471	2·945	Houses, yards, gardens, &c.
1427	3·221	Arable.	1472	3·873	Houses, yards, gardens, &c.
1428	·136	Houses, garden, and yard.	1473	·513	Graveyard and ruins.
1429	2·098	Arable.	1474	·712	Houses, yards, gardens, &c.
1430	6·850	Arable.	1475	·672	House, garden, yard, &c.
1431	5·558	Statute labor road.			
1432	3·036	Arable and stones.			
1433	5·187	Arable, &c.			
1434	1·367	Rough pasture and stream.			
1435	·289	House, garden, & yard.			

No. on Plan.	Area in Acres.	Remarks.	No. on Plan.	Area in Acres.	Remarks.
1476	4·612	Arable and roads.	1518	1·020	Wood and road.
1477	7·037	Arable, &c.	1519	4·909	Arable.
1478	2·544	Arable, &c.	1520	·415	Wood and stones.
1479	12·168	Arable, &c.	1521	2·091	Wood and road.
1480	1·597	Arable.	1522	9·795	Arable, &c.
1481	·981	Arable and road.	1523	2·094	Wood.
1482	·482	Houses, yard, &c.	1524	9·337	Arable.
1483	·284	House, garden, and yard.	1525	9·405	Arable.
1484	5·894	Arable and rough pasture.	1526	·169	Arable and house.
1485	6·886	Arable.	1527	1·010	Wood, &c.
1486	4·524	Arable, &c.	1528	·165	Wood.
1487	3·646	Arable.	1529	1·928	Road.
1488	1·371	Rough pasture and road.	1530	11·905	Arable.
1489	·142	Arable.	1531	4·286	Arable.
1490	·747	Houses, yard, gardens, &c.	1532	·950	Houses, yard, &c.
1491	1·583	Rough pasture.	1533	·421	Wood.
1492	2·367	Arable and road.	1534	·138	Garden.
1493	·336	Rough pasture and road.	1535	6·997	Arable.
1494	·982	Arable and road.	1536	1·608	Wood and road.
1495	30·773	Wood.	1537	1·439	Wood and road.
1496	3·232	Arable.	1538	6·790	Arable and trees.
1497	2·058	Arable, &c.	1539	·473	Arable.
1498	3·771	Rough pasture.	1540	8·143	Wood and roads.
1499	1·704	Road.	1541	1·288	Gardens, &c.
1500	12·979	Heathy pasture.	1542	·374	Houses, yard, &c.
1501	12·426	Arable and rough pasture.	1543	·363	Arable and trees.
1502	·687	Houses, yard, &c.	1544	7·011	Arable and road.
1503	·763	Rough pasture, &c.	1545	9·494	Arable.
1504	·142	House and garden.	1546	2·474	Arable.
1505	7·281	Arable.	1547	2·460	Arable.
1506	5·767	Arable.	1548	2·094	Arable.
1507	6·938	Arable.	1549	2·345	Arable.
1508	7·303	Arable.	1550	2·615	Arable.
1509	13·618	Arable and road.	1551	·897	Wood.
1509a	9·452	Rough pasture and roads.	1552	·734	Wood and rough pasture.
1510	3·236	Arable.	1553	4·205	Arable.
1511	·283	Houses, garden, and yard.	1554	·745	Houses, yards, garden, &c.
1512	1·235	Arable.	1555	4·382	Arable and road.
1513	8·177	Arable and roads.	1556	6·371	Arable and rough pasture.
1514	·501	Houses, gardens, and yard.	1557	·299	Houses, gardens, and yard.
1515	2·870	Arable.	1558	15·519	Arable.
1516	7·279	Arable, &c.	1559	4·328	Arable.
1517	4·469	Arable, &c.	1560	7·543	Arable and rough pasture.
			1561	·592	Houses, garden, yard, &c.
			1562	6·079	Arable.
			1563	6·590	Arable.

No. on Plan.	Area in Acres.	Remarks.	No. on Plan.	Area in Acres.	Remarks.
1564	7·468	Arable and road.	1610	3·096	Arable.
1565	8·264	Arable.	1611	·357	Road.
1566	6·201	Public road.	1612	2·905	Arable, &c.
1567	6·413	Arable.	1613	·763	Arable, &c.
1568	4·564	Arable.	1614	·653	Arable.
1569	40·575	Wood.	1615	3·089	Arable and road.
1570	19·223	Wood.	1616	2·232	Arable.
1571	19·479	Wood and road.	1617	1·519	Arable and road.
1572	·208	House, garden, and yard.	1618	1·025	Arable.
1573	·364	Rough pasture and road.	1619	7·829	Arable.
1574	3·446	Arable.	1620	12·059	Arable.
1575	3·571	Arable.	1621	3·491	Accommodation road.
1576	126·481	Wood.	1622	1·121	Arable, &c.
1577	116·554	Wood.	1623	12·578	Rough pasture and trees.
1578	7·000	Arable and road.	1624	12·061	Arable, rough pasture, &c.
1579	·764	Houses, garden, yard, &c.	1625	12·072	Arable.
1580	6·921	Arable.	1626	11·903	Arable and rough pasture.
1581	7·435	Arable.	1627	11·604	Arable.
1582	·188	Rough pasture.	1628	5·303	Arable.
1583	7·049	Arable.	1629	3·211	Arable and rough pasture.
1584	3·407	Arable, &c.	1630	4·787	Arable.
1585	8·330	Arable, &c.	1631	1·353	Rough pasture.
1586	2·586	Rough pasture.	1632	21·836	Rough pasture.
1587	·121	Garden.	1633	·516	House, garden, yard, &c.
1588	·283	Arable.	1634	4·031	Arable.
1589	·644	Rough pasture and roads.	1635	13·246	Rough pasture, &c.
1590	·438	Arable.	1636	1·443	Arable.
1591	·500	Houses, garden, and yard.	1637	5·056	Rough pasture and streams.
1592	2·804	Arable.	1638	2·440	Arable and road.
1593	3·654	Arable.	1639	3·504	Arable and rough pasture.
1594	2·998	Arable.	1640	6·474	Arable and rough pasture.
1595	7·430	Arable.	1641	2·351	Arable, &c.
1596	7·858	Arable.	1642	1·984	Rough pasture, &c.
1597	2·253	Arable.	1643	5·441	Rough pasture.
1598	·777	Road.	1644	1·128	Arable and rough pasture.
1599	3·372	Arable.	1645	4·720	Arable.
1600	2·221	Arable.	1646	·100	House and yard.
1601	·305	Wood.	1647	3·706	Arable, &c.
1602	·086	Wood.	1648	2·793	Arable, rough pasture, &c.
1603	·044	House, garden, and yard.	1649	1·444	Arable.
1604	1·285	Furze, &c.	1650	6·120	Arable, &c.
1605	·508	Arable.	1651	·692	Private road.
1606	·159	Arable.			
1607	6·238	Arable and stream.			
1608	1·898	Arable, &c.			
1609	3·233	Arable.			

No. on Plan.	Area in Acres.	Remarks.	No. on Plan.	Area in Acres.	Remarks.
1652	4.074	Arable.	1692	.392	Road and rough pasture.
1653	.257	Houses, garden, and yard.	1693	7.542	Arable.
1654	2.728	Arable.	1694	.827	Houses, garden, and yard.
1655	2.985	Arable.	1695	.229	Stones and stream.
1656	.931	Houses, yards, garden, &c.	1696	1.846	Arable and road.
1657	1.694	Arable and streams.	1697	.239	Houses, garden, and yard.
1658	4.381	Arable and stream.	1698	2.160	Arable and stream.
1959	4.902	Arable.	1699	10.825	Arable.
1660	7.791	Arable.	1700	2.328	Statute labor road.
1661	.037	House and yard.	1701	1.382	Arable.
1662	1.611	Arable.	1702	9.563	Arable.
1663	.296	House, garden, and yard.	1703	4.430	Arable.
1664	.402	Houses, gardens, and yards.	1704	2.809	Arable.
1665	7.500	Arable and stream.	1705	7.220	Arable.
1666	10.787	Arable, &c.	1706	7.050	Arable.
1667	19.672	Heathy pasture, &c.	1707	5.603	Stream, &c.
1668	14.231	Arable.	1708	4.526	Arable.
1669	.051	House and yard.	1709	3.471	Arable and rough pasture.
1670	1.676	Houses, gardens, and yards.	1710	3.376	Arable.
1671	10.764	Statute labor road.	1711	6.013	Arable.
1672	10.638	Arable, &c.	1712	3.681	Arable.
1673	.597	Stones.	1713	.780	Houses, gardens, and yards.
1674	2.448	Arable.	1714	.550	Houses, yard, gardens, &c.
1675	6.663	Arable and rough pasture.	1715	3.660	Arable.
1676	4.899	Arable, &c.	1716	61.562	Rough pasture, &c.
1677	2.480	Houses, yard, gardens, &c.	1717	.976	Arable.
1678	.203	House, garden, and yard.	1718	.748	Rough pasture.
1679	1.714	Arable.	1719	.754	Houses, garden, yard, &c.
1680	.471	Houses, garden, yard, &c.	1720	19.046	Arable and rough pasture.
1681	3.557	Arable.	1721	.816	Arable, &c.
1682	5.241	Arable.	1722	4.888	Arable.
1683	12.332	Arable, &c.	1723	2.777	Arable.
1684	1.722	Arable.	1724	3.434	Arable.
1685	.309	House, garden, and yard.	1725	7.019	Arable and road.
1686	8.054	Arable, &c.	1726	5.540	Arable.
1687	.175	Houses, garden, and yard.	1727	6.437	Arable and road.
1688	6.057	Arable and heathy pasture.	1728	1.730	Arable and stream.
1689	5.990	Arable, &c.	1729	3.851	Arable, &c.
1690	1.066	Arable.	1730	.386	House and yard.
1691	1.757	Arable and road.	1731	2.510	Arable.
			1732	9.002	Arable and rough pasture.
			1733	7.361	Arable.
			1734	9.674	Arable.

No. on Plan.	Area in Acres.	Remarks.	No. on Plan.	Area in Acres.	Remarks.
1735	5·171	Arable and rough pasture.	1778	6·474	Arable.
1736	2·456	Arable.	1779	1·934	Arable, &c.
1737	7·589	Rough pasture, &c.	1780	·406	Stones.
1738	·328	Arable.	1781	·588	Arable and road.
1739	·393	Houses, garden, and yard.	1782	·218	House, yard, &c.
1740	·322	House, gardens, and yard.	1783	4·612	Arable, rough pasture, &c.
1741	·354	Arable and rough pasture.	1784	1·109	Houses, yards, gardens, &c.
1742	6·463	Arable.	1785	·065	House and yard.
1743	·324	Road, &c.	1786	17·757	Rough pasture.
1744	·830	Houses, garden, and yard.	1787	2·111	Arable.
1745	7·180	Arable.	1788	4·882	Rough pasture, &c.
1746	3·356	Arable.	1789	11·105	Arable.
1747	28·545	Arable, &c.	1790	15·716	Arable and rough pasture.
1748	·263	Houses, gardens, and yard.	1791	7·903	Arable, &c.
1749	9·194	Arable and stream.	1792	·274	Arable.
1750	3·781	Arable.	1793	·903	Houses, gardens, and yards.
1751	3·909	Arable.	1794	9·028	Rough pasture, &c.
1752	2·511	Arable.	1795	1·506	Arable and trees.
1753	4·025	Arable and road.	1796	1·864	Houses, garden, yard, &c.
1754	3·406	Arable.	1797	2·181	Arable.
1755	8·578	Arable and stream.	1798	·584	Brushwood.
1756	17·931	County road.	1799	·199	Rough pasture.
1757	·346	Wood and stream.	1800	12·323	Arable and rough pasture.
1758	·528	Wood.	1801	6·758	Arable and stream.
1759	6·643	Arable.	1802	11·156	Arable.
1760	1·602	Rough pasture, &c.	1803	7·441	Arable.
1761	4·028	Arable.	1804	7·432	Arable, &c.
1762	10·652	Arable.	1805	5·741	Arable.
1763	15·112	Arable and rough pasture.	1806	4·472	Arable.
1764	1·267	Road.	1807	3·354	Arable.
1765	5·289	Arable.	1808	5·667	Arable.
1766	4·213	Rough pasture.	1809	6·796	Stream, &c.
1767	1·505	Arable and stream.	1810	10·032	Arable.
1768	2·237	Arable, &c.	1811	·223	House, garden, and yard.
1769	·293	House, gardens, and yard.	1812	2·331	Houses, gardens, and yards.
1770	69·363	Heathy and rough pasture.	1813	4·106	Arable and trees.
1771	12·612	Arable.	1814	8·272	Arable, &c.
1772	37·693	Rough pasture, &c.	1815	7·137	Arable.
1773	13·947	Arable.	1816	·948	Accommodation road.
1774	14·486	Arable and stream.	1817	11·851	Arable.
1775	7·783	Arable.	1818	3·753	Rough pasture, &c.
1776	·371	Rough pasture.	1819	8·674	Arable and stream.
1777	11·294	Arable, &c.	1820	9·326	Arable, &c.
			1821	4·964	Arable.

No. on Plan.	Area in Acres.	Remarks.	No. on Plan.	Area in Acres.	Remarks.
1822	10.350	Arable and rough pasture.	1864	.384	Rough pasture, &c.
1823	.096	Garden.	1865	8.527	Arable.
1824	.313	Rough pasture.	1866	13.990	Arable, &c.
1825	.569	Arable.	1867	.352	House and yards.
1826	.048	Houses, garden, and yard.	1868	10.212	Wood.
1827	1.872	Rough pasture.	1869	7.316	Wood and road.
1828	.460	Arable.	1870	7.108	Arable, &c.
1829	1.250	Houses, yards, gardens, &c.	1871	6.246	Arable.
1830	1.415	Rough pasture, &c.	1872	.069	Wood.
1831	2.990	Arable.	1873	.542	Road.
1832	3.110	Wood.	1874	1.888	Arable.
1833	4.670	Arable and stones.	1875	.363	Houses, gardens, and yards.
1834	11.927	Arable, &c.	1876	1.717	Houses, gardens, and yards.
1835	10.147	Arable, &c.	1877	.086	Garden.
1836	5.980	Arable and stream.	1878	.315	Road and rough pasture.
1837	8.557	Arable, &c.	1879	16.851	Wood and road.
1838	.692	Houses, garden, and yard.	1880	.095	Rough pasture.
1839	.758	Arable, &c.	1881	5.019	Arable.
1840	8.257	Arable and rough pasture.	1882	8.095	Arable.
1841	.382	Private road.	1883	1.873	Arable.
1842	2.119	Arable, &c.	1884	9.682	Arable.
1843	3.061	Arable and rough pasture.	1885	6.996	Arable.
1844	.301	Stones.	1886	7.033	Arable.
1845	4.224	Arable and rough pasture.	1887	5.305	Arable and road.
1846	.808	Houses, garden, yard, &c.	1888	6.917	Arable.
1847	.728	Arable.	1889	8.950	Arable, &c.
1848	7.466	Arable and rough pasture.	1890	.640	Houses and yard.
1849	.519	Stones, &c.	1891	3.914	Arable, &c.
1850	3.361	Arable.	1892	1.649	Public road.
1851	2.767	Arable.	1893	7.970	Arable, &c.
1852	.932	Arable, &c.	1894	6.572	Arable.
1853	3.881	Arable.	1895	.216	Wood.
1854	17.585	Wood.	1896	9.350	Arable and stream.
1855	3.200	Arable.	1897	9.072	Arable and stream.
1856	4.513	Arable.	1898	2.635	Arable.
1857	.346	Arable.	1899	2.556	Arable.
1858	.516	Houses, gardens, and yards.	1900	3.444	Arable.
1859	11.641	Arable, &c.	1901	2.709	Arable.
1860	.573	Statute labor road.	1902	2.422	Arable.
1861	9.570	Arable.	1903	.582	Wood, &c.
1862	4.288	Arable.	1904	1.541	Arable.
1863	.347	House, garden, & yard.	1905	.719	Houses, yards, gardens, &c.
			1906	2.565	Arable.
			1907	2.872	Arable.
			1908	.071	Rough pasture.
			1909	7.369	Arable.
			1910	5.046	Arable.
			1911	7.556	Arable, &c.

No. on Plan.	Area in Acres.	Remarks.	No. on Plan.	Area in Acres.	Remarks.
1912	.921	Wood.	1960	7.514	Arable and stream.
1913	1.046	Rough pasture.	1961	6.743	Arable, &c.
1914	2.752	Arable.	1962	.774	Wood, &c.
1915	9.874	Arable and wood.	1963	.343	Garden, &c.
1916	1.205	Wood and stream.	1963a	.973	Private road.
1917	4.384	Wood and stream.	1964	.419	Houses, garden, yard, &c.
1918	.444	Wood.	1965	1.079	Arable, &c.
1919	9.420	Arable, &c.	1966	2.318	Arable, &c.
1920	.904	Gardens, &c.	1967	.187	Private road.
1921	1.785	Arable, wood, &c.	1968	.658	Wood and stream.
1922	.483	House, yard, &c.	1969	1.736	Arable and rough pasture.
1923	.082	Houses and yard.	1970	4.602	Arable and rough pasture.
1924	.197	Wood.	1971	2.996	Arable.
1925	2.428	Arable.	1972	.429	Houses, gardens, and yard.
1926	17.484	Wood and roads.	1973	.274	Houses, garden, and yard.
1927	1.249	Arable and road.	1974	20.131	Arable, rough pasture, &c.
1928	1.687	Arable and road.	1975	3.924	Arable, &c.
1929	4.612	Arable.	1976	.644	Wood and road.
1930	.065	Wood.	1977	9.393	Arable.
1931	2.135	Arable.	1978	12.134	Arable, &c.
1932	.646	Houses, garden, and yards.	1979	14.896	Arable.
1932a	3.086	Wood.	1980	4.935	Arable, &c.
1933	4.016	Arable.	1981	.676	Arable, &c.
1934	4.371	Rough pasture, &c.	1982	5.117	Arable, &c.
1935	.080	Garden.	1983	.527	Arable, house, &c.
1936	3.757	Arable.	1984	6.738	Arable, &c.
1937	5.594	Arable, &c.	1985	2.498	Arable and rough pasture.
1938	5.416	Arable and road.	1986	9.806	Rough pasture, road, and streams.
1939	8.648	Arable, &c.	1987	7.869	Arable.
1940	4.541	Arable.	1988	.087	Rough pasture.
1941	.224	House, garden, and yard.	1989	7.178	Arable, rough pasture, &c.
1942	5.301	Arable.	1990	1.939	Houses, yards, garden, &c.
1943	1.134	Arable.	1991	.102	Pond.
1944	3.294	Arable and stream.	1992	9.029	Arable and road.
1945	3.555	Arable and stream.	1993	16.363	Arable, rough pasture, &c.
1946	5.311	Arable.	1994	9.942	Arable and rough pasture.
1947	9.571	Arable.	1995	8.531	Arable.
1948	4.751	Arable and stream.	1996	.012	Arable.
1949	4.112	Arable.	1997	14.557	Arable, &c.
1950	6.503	Arable and stream.	1998	.323	Heathy pasture.
1951	3.256	Arable.			
1952	4.658	Arable, stream, &c.			
1953	2.260	Rough pasture, &c.			
1954	.095	Pond.			
1955	.764	Arable.			
1956	.768	Houses, garden, and yards.			
1957	.172	Wood and stream.			
1958	3.999	Arable.			
1959	.330	Wood.			

No. on Plan.	Area in Acres.	Remarks.	No. on Plan.	Area in Acres.	Remarks.
1999	12·007	Arable, &c.	2044	·148	Furze.
2000	11·868	Wood, &c.	2045	3·866	Arable.
2001	·544	Public road.	2046	16·416	Wood.
2002	·892	Rough pasture and road.	2047	19·438	County road.
2003	28·055	Arable, &c.	2048	64·648	River Dee.
2004	25·540	Arable and rough pasture.	2049	20·932	Arable, rough pasture, brushwood, &c.
2005	·864	Arable.	2050	·466	Arable.
2006	·790	Arable.	2050a	·969	Arable.
2007	1·211	Houses, gardens, and yards.	2051	23·323	Wood, &c.
2008	2·385	Arable, &c.	2052	1·574	Arable.
2009	·314	Church and yard.	2053	·970	Arable.
2010	2·673	Arable.	2054	3·149	Arable and stones.
2011	1·535	Arable.	2055	·851	Pond.
2012	·683	Houses, gardens, and yards.	2056	·226	Arable.
2013	7·444	Arable.	2057	2·781	Rough pasture.
2014	8·287	Arable.	2058	5·684	Arable, &c.
2015	9·692	Arable and stream.	2059	2·214	Arable, &c.
2016	·294	Arable.	2060	·538	Houses, garden, and yard.
2017	·529	Garden.	2061	6·085	Arable.
2018	·504	Arable.	2062	7·536	Arable and road.
2019	1·423	Houses, yards, &c.	2063	2·421	Rough pasture.
2020	·686	Arable.	2064	5·976	Arable and rough pasture.
2021	6·844	Arable and stream.	2065	5·285	Arable and road.
2022	6·738	Arable.	2066	3·827	Arable.
2023	1·563	Houses, yards, garden, &c.	2067	3·152	Arable.
2024	1·367	Wood, &c.	2068	3·415	Arable.
2025	8·686	Arable and road.	2069	·177	Garden.
2026	·396	Private road.	2070	·132	House, yard, &c.
2027	9·592	Arable and road.	2071	20·391	Wood, &c.
2028	8·189	Arable and road.	2072	6·366	Arable.
2029	1·284	Wood.	2073	7·259	Arable and road.
2030	9·562	Arable.	2074	6·523	Wood.
2031	2·778	Wood and stream.	2075	7·643	Arable and rough pasture.
2032	·331	Arable, &c.	2076	7·940	Arable and road.
2033	·830	Houses, yards, gardens, &c.	2077	3·556	Arable, &c.
2034	·487	Arable.	2078	3·783	Arable and stream.
2035	3·839	Wood, &c.	2079	3·751	Arable and stream.
2036	·067	Road.	2080	9·416	Arable and road.
2037	7·208	Arable.	2081	4·464	Arable and road.
2038	8·875	Arable, &c.	2082	·403	Private road.
2039	1·333	Wood.	2083	8·828	Arable and rough pasture.
2040	·372	Houses, garden, and yard.	2084	·923	Arable.
2041	6·303	Arable.	2085	1·269	Houses, garden, yard, &c.
2042	2·450	Statute labor road.	2086	3·159	Arable.
2043	·357	Rough pasture.	2087	4·746	Arable.

No. on Plan.	Area in Acres.	Remarks.	No. on Plan.	Area in Acres.	Remarks.
2088	4·915	Arable.	2133	1·374	Arable.
2089	4·660	Arable.	2134	2·890	Arable and stream.
2090	5·698	Arable.	2135	3·398	Arable and stream.
2091	12·648	Arable and road.	2136	11·115	Rough pasture, &c.
2092	·661	House, garden, yard, &c.	2137	6·872	Arable.
2093	·373	Road.	2138	5·798	Arable, &c.
2094	·233	Arable and house.	2139	3·041	Arable, &c.
2095	5·375	Arable and heathy pasture.	2140	6·267	Arable.
2096	·139	Houses and yard.	2141	1·649	Wood.
2097	·224	Rough pasture.	2142	7·506	Arable.
2098	6·236	Arable.	2143	7·254	Arable and stream.
2099	·041	Rough pasture.	2144	·235	House, garden, and yard.
2100	·222	Wood.	2145	5·336	Arable and stream.
2101	·436	House, gardens, &c.	2146	4·610	Arable.
2102	8·480	Arable and rough pasture.	2147	8·533	Statute labor road.
2103	6·659	Arable.	2148	5·998	Arable.
2104	5·229	Arable, &c.	2149	3·413	Arable and stream.
2105	5·895	Arable, &c.	2150	2·814	Arable and stream.
2106	4·650	Arable, &c.	2151	5·061	Arable and stream.
2107	6·682	Arable, &c.	2152	5·194	Arable.
2108	595·961	Wood, &c.	2153	6·946	Arable.
2109	·670	Arable.	2154	6·588	Arable.
2110	1·682	Heathy pasture and road.	2155	4·707	Arable.
2111	·560	Houses, garden, and yard.	2156	4·937	Arable.
2112	1·640	Arable.	2157	·684	Houses, garden, and yard.
2113	1·610	Arable.	2158	6·069	Arable.
2114	1·573	Arable.	2158a	·248	Stones, &c.
2115	5·933	Arable.	2159	·437	Private road.
2116	6·222	Arable.	2160	·536	Public road.
2117	6·408	Arable.	2161	7·382	Arable.
2118	·761	Houses, garden, & yard.	2162	2·291	Wood.
2119	·874	Arable.	2163	4·780	Arable.
2120	9·535	Arable.	2164	·277	House, gardens, and yard.
2121	·428	Private road.	2165	1·809	Arable.
2122	3·844	Arable and roads.	2166	2·932	Wood and road.
2123	11·583	Arable and streams.	2167	13·846	Arable, rough pasture, &c.
2124	4·167	Arable.	2168	9·624	Arable, &c.
2125	3·973	Arable.	2169	10·544	Arable.
2126	329·874	Heathy and rough pasture, &c.	2170	9·089	Arable.
2127	2·703	Wood.	2171	11·004	Arable.
2128	4·681	Arable.	2172	4·955	Arable and stream.
2129	4·603	Arable, &c.	2173	5·219	Arable and stream.
2130	4·820	Arable, &c.	2174	5·470	Arable.
2131	5·602	Arable.	2175	4·993	Arable.
2132	1·028	Houses, garden, yard, &c.	2176	50·040	Wood and road.
			2177	·790	Pond.
			2178	7·091	Arable.
			2179	3·031	Arable.

No. on Plan.	Area in Acres.	Remarks.	No. on Plan.	Area in Acres.	Remarks.
2180	3.070	Arable.	2226	.365	Arable.
2181	1.598	Wood.	2227	6.920	Arable.
2182	2.938	Bog Loch.	2228	7.655	Arable.
2183	19.203	Rough pasture, &c.	2229	.270	House, garden, and yard.
2184	2.915	Arable and wood.	2230	7.238	Arable.
2185	.873	Wood and road.	2231	8.738	Arable and road.
2186	.626	Arable.	2232	8.514	Arable and road.
2187	3.678	Wood.	2233	2.485	Heathy and rough pasture, &c.
2188	6.615	Arable, &c	2234	3.595	Arable, &c.
2189	.750	Houses, yards, garden, &c.	2235	6.252	Arable, &c.
2190	5.707	Arable.	2236	1.086	Wood.
2191	10.780	Arable.	2237	14.901	Wood.
2192	.744	Arable.	2238	2.761	Arable and heathy pasture.
2193	1.046	Houses, garden, and yard.	2239	3.768	Arable and wood.
2194	1.086	Arable and road.	2240	13.328	Arable and road.
2195	14.982	Heathy pasture and road.	2241	5.994	Arable, &c.
2196	13.937	Arable, &c.	2242	4.219	Arable.
2197	.678	House, yards, &c.	2243	6.086	Arable and stream.
2198	.184	Arable.	2244	3.797	Statute labor road.
2199	1.076	Arable and road.	2245	3.235	Arable, &c.
2200	2.339	Public road.	2246	9.907	Arable and stones.
2201	.262	Stones.	2247	7.882	Arable and stones.
2202	9.891	Arable, &c.	2248	16.100	Heathy and rough pasture.
2203	8.449	Arable, &c.	2249	17.301	Arable.
2204	3.000	Arable and stream.	2250	10.330	Arable.
2205	.673	Arable.	2251	.563	Houses, garden, and yard.
2206	.678	House, garden, yard, &c.	2252	20.865	Arable.
2207	3.562	Wood.	2253	11.494	Arable, &c.
2208	11.994	Arable.	2254	15.357	Arable and stream.
2209	12.832	Arable.	2255	3.833	Arable and stream.
2210	5.559	Wood.	2256	3.512	Arable.
2211	1.001	Public road.	2257	2.768	Arable.
2212	16.569	Arable, &c.	2258	2.405	Deeside Railway (part of).
2213	9.746	Arable and stream.	2259	1.161	Arable, &c.
2214	11.979	Arable, &c.	2260	.529	Arable, &c.
2215	.379	Stones and stream.	2261	1.826	Arable.
2216	19.217	Heathy pasture, &c.	2262	.199	Houses and yard.
2217	3.798	Public road.	2263	3.529	Arable.
2218	22.893	Heathy pasture and road.	2264	.068	Arable and stream.
2219	3.790	Arable.	2265	.833	Arable.
2220	4.079	Arable.	2266	.284	Houses, gardens, and yards.
2221	6.772	Arable and stream.	2267	1.125	Arable.
2222	2.341	Arable and stream.	2268	.257	House, garden, & yard.
2223	2.647	Arable and stream.	2269	3.011	Arable, rough pasture, &c.
2224	.207	House, garden, and yard.			
2225	.073	House, garden, & yard.			

No. on Plan.	Area in Acres.	Remarks.	No. on Plan.	Area in Acres.	Remarks.
2270	.047	House and yard.	2309	119.738	Wood and stream.
2271	4.575	Rough pasture, &c.	2310	4.815	Arable.
2272	1.581	Arable, heathy pasture, &c.	2311	7.983	Arable, &c.
2273	1.015	Arable.	2312	2.669	Arable and stream.
2274	2.882	Arable and stones.	2313	.093	House, garden, and yard.
2275	.626	Statute labor road.	2314	.110	Arable.
2276	5.915	Arable and rough pasture.	2315	1.189	Wood and stream.
2277	14.871	Arable.	2316	69.147	Wood, &c.
2278	1.344	Arable and heathy pasture.	2317	8.736	Arable, heathy pasture, &c.
2279	.616	Houses, garden, yard, &c.	2318	7.060	Arable.
2280	.700	Arable.	2319	7.804	Arable, heathy pasture, &c.
2281	3.972	Arable.	2320	.168	Arable.
2282	3.624	Arable.	2321	.680	Arable.
2283	3.919	Arable.	2322	.629	Arable.
2284	6.804	Heathy and rough pasture, &c.	2323	1.546	Houses, gardens, and yard.
2285	.359	Arable, house, and stream.	2324	1.187	Heathy pasture, furze, &c.
2286	8.155	Arable.	2325	8.517	Arable, &c.
2287	2.400	Heathy pasture, &c.	2326	7.085	Arable.
2288	5.209	Wood and stream.	2327	8.371	Arable and stones.
2289	11.965	Arable, rough pasture, &c.	2328	.611	Stones.
2290	2.184	Arable.	2329	9.274	Arable, &c.
2291	.879	Houses, gardens, and yards.	2330	1.488	Wood.
2292	3.857	Rough pasture, &c.	2331	2.320	Arable.
2293	5.985	Rough pasture, wood, &c.	2332	.681	Houses, garden, yard, &c.
2294	5.262	Arable.	2333	.556	Heathy pasture and road.
2295	.463	Private road.	2334	2.918	Arable.
2296	4.303	Arable.	2335	5.087	Arable.
2297	2.958	Arable and rough pasture.	2336	6.899	Arable.
2298	7.238	Rough pasture & trees.	2337	1.177	Heathy pasture and roads.
2299	6.502	Arable.	2338	2.765	Marsh and rough pasture.
2300	.257	Arable and stream.	2339	.539	Arable, rough pasture, &c.
2301	1.410	Houses, yard, gardens, &c.	2340	.459	Furze.
2302	1.035	Arable, &c.	2341	148.978	Wood, stream, and road.
2303	9.757	Arable, &c.	2342	3.710	Heathy pasture and roads.
2304	.497	Wood.	2343	1.382	Houses, garden, and yard.
2305	9.360	Arable, rough pasture, &c.	2344	4.364	Arable.
2306	.776	Wood and stream.	2345	5.354	Arable.
2307	.052	Statute labor road.	2346	13.125	Arable, &c.
2308	10.374	Arable and rough pasture.	2347	5.075	Arable and stones.

No. on Plan.	Area in Acres.	Remarks.	No. on Plan.	Area in Acres.	Remarks.
2348	6·989	Arable, &c.	2392	2·844	Heathy pasture, roads, &c.
2349	7·432	Arable and stones.	2393	1·587	Rough pasture, &c.
2350	3·675	Arable.	2394	2·654	Arable.
2351	25·430	Wood, &c.	2395	2·104	Arable.
2352	16·424	Heathy pasture, &c.	2396	4·465	Arable.
2353	5·784	Arable.	2397	3·471	Heathy pasture, &c.
2354	1·616	Arable.	2398	6·421	Arable, &c.
2355	·288	Houses, garden, and yard.	2399	12·392	Wood and stream.
2356	·750	House and yards.	2400	18·020	Wood.
2357	·059	Arable.	2401	4·839	Wood and stream.
2358	3·211	Heathy pasture and stream.	2402	3·912	Arable.
2359	5·870	Wood.	2403	2·072	Arable, stream, &c.
2360	7·568	Arable.	2404	22·531	Wood and stream.
2361	7·609	Arable and stones.	2405	7·089	Heathy pasture, &c.
2362	6·319	Arable.	2406	1·651	Burn of Canny.
2363	3·594	Arable and stones.	2407	7·154	Wood and road.
2364	4·171	Arable.	2408	2·458	Arable, &c.
2365	29·461	Wood, &c.	2409	·987	Arable.
2366	·635	Houses, yards, garden, &c.	2410	·504	Arable and house.
2367	1·842	Arable.	2411	·592	House, gardens, and yards.
2368	·078	Arable, &c.	2412	2·257	Arable and stones.
2369	6·465	Heathy pasture, road, &c.	2413	1·370	Heathy pasture, trees, &c.
2370	·272	Arable.	2414	7·558	Arable.
2371	6·135	Arable, &c.	2415	·441	Stones.
2372	·082	Arable.	2416	·540	Stones.
2373	5·275	Arable.	2417	6·869	Arable.
2374	·329	Stones.	2418	·456	Stones.
2375	4·443	Arable and road.	2419	6·889	Arable and stream.
2376	7·579	Arable and stones.	2420	·523	Arable.
2377	6·569	Arable.	2421	1·480	Wood.
2378	·484	Wood and stones.	2422	·336	Furze, &c.
2379	12·978	Rough pasture, road, &c.	2423	1·003	Rough pasture, &c.
2380	2·994	Wood and stream.	2424	·128	House, garden, and yard.
2381	3·675	Arable.	2425	·112	House, yard, &c.
2382	87·065	Wood, roads, and streams.	2426	5·080	Arable.
2383	4·187	Arable, &c.	2427	3·078	Arable.
2384	3·659	Arable and road.	2428	3·323	Arable.
2385	·310	Houses, garden, and yard.	2429	·914	Houses, yards, gardens, &c.
2386	5·172	Wood and road.	2430	·383	County road.
2387	·579	Wood.	2431	·634	Rough pasture and road.
2388	·548	Arable.	2432	1·269	Arable and wood.
2389	·609	Houses, gardens, and yards.	2433	52·523	Arable, rough pasture, &c.
2390	·450	Arable.	2434	2·023	Rough pasture, &c.
2391	·211	Arable.		18260·417	

RECAPITULATION.

Acres.	
17986·910	Land.
171·588	Public roads.
23·439	Railways.
78·480	Water.
<hr/> 18260·417	Total area of the Parish of Kincardine O'Neil, in the County of Aberdeen.

INDEX TO PLACES

IN THE

PARISH OF KINCARDINE O'NEIL.

COUNTY OF ABERDEEN.

Name of Place.	No. of Sheet.		Descriptive Remarks.
	6-inch scale.	25·344-inch scale.	
Annesley - - -	LXXXIII.	6	A farmsteading.
Arngrove - - -	"	"	A cottage.
Backfold - - -	"	9	A house.
Back Hill - - -	LXXII.	14	
Backmoss - - -	"	10	A farmsteading.
Balmannacks - - -	"	"	A farmsteading.
Bankhead - - -	LXXXIII.	2	A house.
Baremuir - - -	"	6	A farmsteading.
Bartle Muir - - -	"	9	
Beltie Burn - - -	"	1, 5, 6, 10, 11	
Bents - - -	LXXII.	10	A farmsteading.
Benaquhallie - - -	"	5	A hill.
Berwick - - -	LXXXIII.	11	A house.
Birlie - - -	"	10	A house.
Birkfold - - -	"	7	A house.
Birk Hills - - -	XCIV.	2	
Birslassiegato - - -	LXXII.	11	A house.
Blackgutter - - -	LXXXIII.	12	A house.
Black Hill - - -	LXXII.	6	
Blairhead - - -	"	7	A farmsteading.
Bogend - - -	XCIV.	2	A dwelling house.
Bogfossie - - -	LXXXIII.	15	Two houses.
Boginchapel - - -	"	1	A farmsteading.
Boginchapcleroft - - -	"	"	A house.
Bog Loch - - -	"	14	
Borrowston House - - -	"	13	
Bower Well - - -	LXXII.	14	
Braehead - - -	LXXXII.	8	A house.
Braeside - - -	LXXXIII.	3	A farmsteading.
Bridgend - - -	"	15	A farmsteading.
Bridge of Potarch - - -	XCIV.	1	
Broombank - - -	LXXXIII.	10	A house.
Broombrae - - -	"	9	A small farmsteading.
Broomfold - - -	LXXII.	10	A small farmsteading.
Brookholes - - -	"	"	A farmsteading.
Bull Well - - -	LXXXIII.	3	
Bullwell - - -	"	"	A small farmsteading.
Burn of Canny - - -	"	11, 15	
Burnside - - -	"	5	A house.


Name of Place.	No. of Sheet.		Descriptive Remarks.
	6-inch scale.	25·344-inch scale.	
Burnside of Ennets - -	LXXII.	10	A farmsteading.
Campfield House - -	LXXXIII.	11	
Chapelwell - - -	"	2	A house.
Chapelwell Hill - -	"	"	
Church - - - -	"	13	
Clashholm - - -	LXXII.	5	A farmsteading.
Claydikes - - -	"	10	A farmsteading.
Cochran - - - -	LXXXIII.	13	A village.
Cockardie - - -	"	10	A farmsteading.
Cordach - - - -	XCIV.	1	A farmsteading.
Corfiedly - - -	"	12	A farmsteading.
Corrennie Forest - -	LXXII.	1, 2, 5, 6	A district.
Coirmoir - - -	LXXXIII.	7	A farmsteading.
Cothill - - - -	"	"	A house.
Corquhittachio - -	LXXII.	15	A farmsteading.
Craigenget - - -	"	14	The summit of a hill.
Cottown - - - -	LXXXIII.	10	A farmsteading.
Castle Maud - - -	"	14	A ruin.
Craighigh - - -	LXXII.	6	A farmsteading.
Craig Lash - - -	LXXXIII.	14	A hill.
Craiglash - - -	"	"	A farmsteading.
Craiglug - - - -	"	7	A house.
Craigmyle House - -	"	6	
Craigmyle Mill - -	"	"	A farmsteading, &c.
Craigour - - - -	"	11	A farmsteading.
Crooktree - - -	"	9	A farmsteading.
Cross of Fare - - -	"	3	Heathy pasturc.
Dalhaikie - - -	"	15	A farmsteading.
Delavaird - - -	XCIV.	3	A farmsteading.
Desswood House - -	LXXXII.	12	
Deeside Railway - -	LXXXIII.	5,6,10,11,15	
Dikehead - - - -	"	15	A farmsteading.
Dikehead of Borrowston -	"	13	A farmsteading.
Drumfork - - - -	"	15	A dwelling house and offices.
Drumlassie - - -	LXXII.	"	A farmsteading.
Drumlassiecroft - -	"	11	A house.
Drumwheels Burn - -	LXXXIII.	13, 14	
Dubs - - - - -	LXXII.	13	A house.
Dubbieford - - -	LXXXIII.	10	A farmsteading.
Dunswell - - - -	"	3	A farmsteading.
Easthill - - - -	LXXII.	15	Two houses.
Easter Leabank - - -	LXXXIII.	12	A house.
East Learney - - -	"	2	A farmsteading.
Easter Sluie - - -	XCIV.	"	A farmsteading.
Easter Tolmaads - -	LXXII.	10	A farmsteading.
Easter Tornaveen - -	"	14	A farmsteading.
Ennets - - - -	"	9	A farmsteading.
Ewenscroft - - -	"	6	A farmsteading.
Ferretfold - - -	LXXXIII.	7	A farmsteading.
Fontenoy Hill - - -	"	2	
Footie - - - -	"	5, 6	A farmsteading.

Name of Place.	No. of Sheet.		Descriptive Remarks.
	6-inch scale.	25' 344-inch scale.	
Footie of Midbeltie - - -	LXXXIII.	6	A farmsteading.
Fordie - - - - -	"	7	A farmsteading.
Frasermuir - - - -	LXXII.	9	A dwelling house and smithy.
Free Church - - - -	LXXXIII.	6	
Gallow Cairn - - - -	"	11	
Gallowcairn - - - -	"	"	A house.
Gallowfield - - - -	LXXII.	9	A farmsteading.
Gallow Hill - - - -	LXXXIII.	"	
Gamecroft - - - - -	"	2	A house.
Garnet Hill - - - - -	LXXII.	14	
Gateside - - - - -	LXXXIII.	13	A farmsteading.
Glackfold - - - - -	"	8	A house.
Glassel Station - - -	"	15	
Glenshalg Hill - - -	LXXII.	9	
Gordonstone - - - -	LXXXIII.	5	A farmsteading.
Gownieburn - - - - -	"	2	A house.
Greenburn - - - - -	LXXII.	13	A farmsteading.
Greenburn - - - - -	LXXXIII.	12	A farmsteading.
Greenloan - - - - -	"	6	A farmsteading.
Guttermouth - - - - -	"	14	Houses.
Haughhead - - - - -	"	11	A farmsteading.
Haugh of Sluie - - - -	XCIV.	2	A farmsteading.
Hazeley - - - - -	LXXXIII.	14	A farmsteading.
Heughhead - - - - -	LXXXII.	12	A farmsteading.
Hill of Beltie - - - -	LXXXIII.	10	A farmsteading.
Hill of Beltie - - - -	"	10, 11, 14	
Hill of Craigour - - -	"	11	A house.
Hillhead - - - - -	LXXXII.	8	A farmsteading.
Hill of Fare - - - - -	LXXXIII.	3, 4	
Hindrum - - - - -	"	5	A farmsteading
Hollanbush - - - - -	XCIV.	3	A farmsteading.
Inehley - - - - -	LXXXIII.	6	A cottage.
Jock Young's Leap - - -	XCIV.	1	
Kincardine Lodge - - -	LXXXIII.	9	A mansion.
Kincardine Mill - - - -	LXXXII.	12	
Kincardine O'Neil - - -	LXXXIII.	9	A village.
Knockendash Wood - - -	"	11	
Kirkbrae - - - - -	"	6	Three cottages.
Lawstripe - - - - -	LXXII.	10	A dwelling house.
Learney Hill - - - - -	"	14	
Learney House - - - - -	"	"	
Learney Mill - - - - -	LXXXIII.	2	
Leyton - - - - -	"	9	A hamlet.
Little Maldron - - - -	"	3	Three farmsteadings.
Lower Craigton - - - -	"	9	A farmsteading.
Lower Tillydrine - - -	"	13	A farmsteading.
Mains of Easter Beltie -	"	11	A farmsteading.
Malcolmsleys - - - - -	"	14	A dwelling house.
Market Stance - - - -	LXXXII.	12	
Marchnear - - - - -	LXXXIII.	15	A farmsteading.
Maryfield - - - - -	LXXII.	13	A farmsteading.

Name of Place.	No. of Sheet.		Descriptive Remarks.
	6-inch scale.	25·344-inch scale.	
Meadow - - -	LXXII.	9	Three farmsteadings.
Meikle Maldron - -	LXXXIII.	3	Two farmsteadings.
Millcroft - - -	"	7	A house.
Millcroft of Learney - -	"	2	A house.
Mill of Beltie - - -	"	15	A house.
Milltown of Campfield -	"	11	A farmsteading and houses.
Milltown of Craigmyle -	"	6	A farmsteading and houses.
Milton of Ennets - -	LXXII.	9	A farmsteading and houses.
Mill of Ennets - - -	"	10	
Milton of Learney - -	LXXXIII.	2	A farmsteading.
Milltown of Tolmaads -	LXXII.	10	A farmsteading.
Miss Thomas' Chair - -	"	6	
Moulinearn - - -	"	10	A farmsteading.
Moss Maud - - -	LXXXIII.	10, 14	
Moss-side - - -	"	11	A farmsteading.
Nether Broomhill - -	LXXII.	9	A farmsteading.
Nether Dagie - - -	"	"	A farmsteading.
Nether Heughhead - -	LXXXII.	12	A house.
Netherlands - - -	LXXXIII.	3	A farmsteading.
Nether Mains - - -	"	10	A farmsteading.
Newbigging - - -	LXXII.	6	A farmsteading.
Newbigging Burn - -	"	5, 6	
Newcroft - - -	LXXXIII.	15	A croft-house.
Newton - - -	"	13	A farmsteading.
Newton of Tornaveen -	LXXII.	10	A farmsteading.
Northbrae - - -	LXXXIII.	"	A farmsteading.
Northside of Dalhaikie -	"	15	The remains of a farmsteading.
Ordie Caber - - -	LXXII.	"	A hill.
Ord Fundlie - - -	LXXXIII.	9, 10	A hill.
Ord More - - -	"	13, 14	A hill.
Parknock - - -	"	7	A house.
Paterland - - -	LXXII.	14	A farmsteading.
Pecktillum - - -	LXXXIII.	10	A farmsteading.
Pecktillumcroft - -	"	"	A house.
Philpscroft - - -	"	1	A house.
Pitcullen - - -	"	7	A farmsteading.
Pitmedden - - -	"	2	A farmsteading.
Poor Houses - - -	"	6	Two blocks of houses.
Powdagie - - -	"	"	A farmsteading.
Raeffield - - -	LXXII.	"	A farmsteading.
Red Hill - - -	"	1, 2	
Redsmithy - - -	LXXXIII.	2	A dwelling house.
Redstones - - -	LXXII.	10	A farmsteading.
River Dee - - -	LXXXIII.	9, 13	
Roadside - - -	"	10	A house.
Scotsmansford - - -	"	14	A dwelling house.
Shoemaker's Croft - -	LXXII.	"	A house.
Sluie Hill - - -	XCIV.	2	
Sluie Woods - - -	"	"	
Stankside - - -	"	3	A dwelling house.
Strath - - -	LXXXIII.	12	A farmsteading.

INDEX TO PLACES.

Name of Place.	No. of Sheet.		Descriptive Remarks.
	6-inch scale.	25·344-inch scale.	
Stirling - - -	LXXXIII.	10	A farmsteading.
Stranduff - - -	"	5	A farmsteading.
Sundayswells - - -	"	1	A farmsteading.
Sundayswells Hill - - -	"	2	
Thainstoncroft - - -	"	10	A house.
Thistlyfaugh - - -	"	"	A farmsteading.
Tillinturk - - -	LXXII.	15	A farmsteading.
Tillyfaud Wood - - -	LXXXIII.	11	
Tillyneckle - - -	"	9	A farmsteading.
Tipperwell - - -	"	3	A house.
Tornaveen - - -	LXXII.	10, 14	A hamlet.
Torphins - - -	LXXXIII.	6	A village.
Tulloch Hill - - -	LXXII.	5	
Upper Broomhill - - -	"	"	A farmsteading.
Upper Craigton - - -	LXXXIII.	9	A farmsteading.
Upper Dagie - - -	LXXII.	5	A farmsteading.
Upper Tillydrine - - -	LXXXIII.	13	A farmsteading.
Warlock Stone - - -	"	14	
Waukmill - - -	"	5	A house.
Waukmill of Midbeltie - - -	"	6	A farmsteading.
Wellbank - - -	"	10	A house.
Wester Beltie - - -	"	5, 6	Two farmsteadings.
Wester Campfield - - -	"	11	A farmsteading.
Westhall - - -	"	9	A farmsteading.
Wester Haugh of Sluie - - -	XCIV.	2	A dwelling house.
Wester Leabank - - -	LXXXIII.	12	A farmsteading.
West Learney - - -	"	2	A farmsteading.
Wester Mains - - -	"	7	A farmsteading.
Wester Kineardine - - -	LXXXII.	12	Three farmsteadings.
Wester Sluie - - -	XCIV.	2	A farmsteading.
Wester Tolmaads - - -	LXXII.	9	A farmsteading.
Wester Tornaveen - - -	"	14	A farmsteading.
Westside of Dalhaikie - - -	LXXXIII.	"	A farmsteading.
Williamston - - -	"	9	A farmsteading.
Woodend - - -	LXXXII.	8	Two houses.
Woodend of Campfield - - -	LXXXIII.	11	A house.
Woodhead - - -	LXXXII.	12	A house.
Woodside - - -	LXXXIII.	14	A house.



LONDON :

Printed by GEORGE E. EYRE and WILLIAM SPOTTISWOODE,
Printers to the Queen's most Excellent Majesty.
For Her Majesty's Stationery Office.

26
ORDNANCE SURVEY OF SCOTLAND.

BOOK OF REFERENCE TO THE PLAN

OF THE

PARISH OF KINCARDINE

IN THE

COUNTIES OF ROSS, AND CROMARTY (DET. Nos. 10, 11, & 12),

CONTAINING 154396·869 ACRES.

MAJOR-GENERAL JOHN CAMERON, C.B., R.E., F.R.S.,
DIRECTOR-GENERAL OF THE ORDNANCE SURVEY.



LONDON:

PRINTED BY GEORGE E. EYRE AND WILLIAM SPOTTISWOODE,
PRINTERS TO THE QUEEN'S MOST EXCELLENT MAJESTY.
FOR HER MAJESTY'S STATIONERY OFFICE.

1876.

Price Two Shillings.

[7412.—50.—9/76.]

n the
inch,
are of

each

book.

are in-

1.4.

st con-
double
to the

miles,

Scales

... **W**

... **T**

... **T**

ton

quent

... *C.F.*

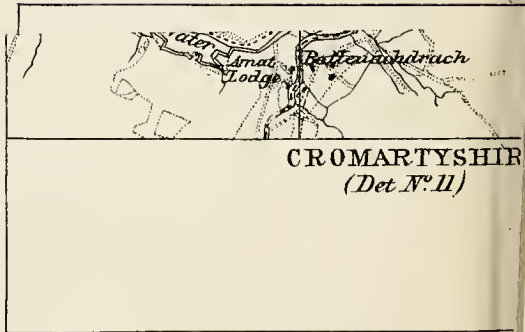
... *T.C.*

... *C.W.*

... *Def.*

... *T.S.*

ow the



CROMARTYSHIRE
(Det. N. II)

EXPLANATORY REMARKS.

The scale of the Parish Plans is the 1-2500th of the actual length on the ground, and is equal to 25·344 inches to a mile, or 3·157 chains to an inch, which is very approximately equal to one square inch to one acre, the square of 1·0018 inch being equal to one acre.

The length of each sheet is $1\frac{1}{2}$ miles, and the width 1 mile, the area of each sheet is therefore 960 acres.

Each enclosure has a reference number to the area which is given in this Book.

The Braces (*f*) on the plans are to indicate that the spaces so braced are included under the same reference number.

The Altitudes in feet above the Mean Level of the Sea are written thus—31·4.

The Scale of the Plans of the County is 6 inches to a mile, and each sheet contains the same area as 16 sheets of the Parish Plans. There is therefore a double reference number to each sheet, as VI. 9., the Roman Numerals referring to the County Plans, the Arabic Figures to the Parish Plans.

The dimensions of the sheets on the Six-inch scale being four miles by six miles, the area is twenty-four square miles, equal to 15,360 acres.

The following are the characters employed on the Ordnance Plans on the Scales of 1-2500, and 6 inches to a mile:—

County Names	C		Hundreds or Wards	W
Parishes	P		Townships	T
Extra Parochial	E		Division of Townships	T

Antiquities		ROMAN Druidical or Saxon Norman or Subsequent
-------------------	--	---

The descriptions of the boundaries are shown by the following initials:—

Centre of Stream	<i>C.S.</i>		Centre of Fence	<i>C.F.</i>
Centre of Road	<i>C.R.</i>		Top of Cop	<i>T.C.</i>
Side of Stream or Drain ...	<i>S.S.</i> or <i>S.D.</i>		Centre of Wall	<i>C.W.</i>
Root of Hedge	<i>R.H.</i>		Defaced	<i>Def.</i>
Face of Wall	<i>F.W.</i>		Track of Stream.....	<i>T.S.</i>
Undefined.....				<i>Und.</i>

Where a change occurs in the boundaries, the symbol [o—o] is used to show the part at which the change takes place.

N.B.—To convert Decimal Fractions of an Acre into Roods and Perches, multiply the decimal first by 4 and then by 40, preserving the same number of decimals in the product.

Examples—

Acres.
633'357

4

1'428
40

Acres.
527'013

4

·052
40

A. R. P.
633 1 17

17'120

A. R. P.
527 0 2

2'080

TABLE

FOR CONVERTING DECIMAL PARTS OF AN ACRE INTO ROODS AND PERCHES.

Perch.	0 Rood.	1 Rood.	2 Roods.	3 Roods.	Perch.	0 Rood.	1 Rood.	2 Roods.	3 Roods.
0	·000	·250	·500	·750	21	·131	·381	·631	·881
1	·006	·256	·506	·756	22	·137	·387	·637	·887
2	·012	·262	·512	·762	23	·144	·394	·644	·894
3	·019	·269	·519	·769	24	·150	·400	·650	·900
4	·025	·275	·525	·775	25	·156	·406	·656	·906
5	·031	·281	·531	·781	26	·162	·412	·662	·912
6	·037	·287	·537	·787	27	·169	·419	·669	·919
7	·044	·294	·544	·794	28	·175	·425	·675	·925
8	·050	·300	·550	·800	29	·181	·431	·681	·931
9	·056	·306	·556	·806	30	·187	·437	·687	·937
10	·062	·312	·562	·812	31	·194	·444	·694	·944
11	·069	·319	·569	·819	32	·200	·450	·700	·950
12	·075	·325	·575	·825	33	·209	·456	·706	·956
13	·081	·331	·581	·831	34	·212	·462	·712	·962
14	·087	·337	·587	·837	35	·216	·469	·719	·969
15	·094	·344	·594	·844	36	·225	·475	·725	·975
16	·100	·350	·600	·850	37	·231	·481	·731	·981
17	·106	·356	·606	·856	38	·237	·487	·737	·987
18	·112	·362	·612	·862	39	·244	·494	·744	·994
19	·119	·369	·619	·869	40	·250	·500	·750	1·000
20	·125	·375	·625	·875					

PARISH OF KINCARDINE,

IN THE

COUNTIES OF ROSS, AND CROMARTY (DETACHED, Nos. 10, 11, and 12).

No. on Plan.	Area in Acres.	Remarks.	No. on Plan.	Area in Acres.	Remarks.
1	1·212	Allt Mòr (stream).	30	1·812	Arable, &c.
2	14·847	Rough pasture.	31	5·261	Arable, &c.
3	18·569	Arable, &c.	31a	·391	Houses, arable, &c.
4	·748	Arable.	32	1·646	Rough heathy pasture, &c.
5	4·670	Arable, &c.	33	1·298	House and arable.
6	2·687	Wood and rough pasture.	34	1·814	Road.
7	9·595	Arable.	35	·297	House and arable.
8	·692	House and arable.	36	·689	Rough heathy pasture, arable, &c.
9	·406	Arable, &c.	37	·250	House and arable.
10	·246	Houses and arable.	38	·236	Arable, &c.
11	·685	Rough pasture, &c.	39	·284	Houses, rough pasture, stackyard, &c.
12	1·735	Arable.	40	2·532	Houses, arable, garden, &c.
13	1·148	Arable.	41	1·975	House and arable.
14	·511	House and arable.	42	2·897	House and arable.
15	·478	Rough heathy pasture.	43	3·341	Houses, arable, garden, &c.
16	·990	Arable.	44	3·592	House, arable, garden, &c.
17	1·642	Rough heathy pasture.	45	2·358	Houses, arable, &c.
18	8·509	Houses, rough pasture, arable, &c.	46	·340	Road.
19	4·927	Arable.	47	4·158	Arable, &c.
20	2·789	Arable.	48	3·286	Arable.
21	2·346	House, rough pasture, &c.	49	3·304	Arable, &c.
21a	·574	Arable.	50	2·903	Arable, &c.
22	1·190	Rough heathy pasture.	51	7·180	Arable.
23	·868	Arable.	52	6·159	Arable.
24	·997	Arable, furze, &c.	53	2·941	Arable.
25	10·693	Arable.	54	1·815	Arable.
26	2·326	Rough pasture (liable to floods).	55	5·572	Arable.
27	3·732	Rough pasture (liable to floods).	56	84·981	Rough pasture, &c.
28	·648	Arable.	57	16·499	Arable, &c.
29	3·599	House, arable, garden, &c.	58	2·495	Arable, &c.
			59	1·004	Rough pasture.
			60	3·456	Arable.
			61	1·611	Arable.

PARISH OF KINCARDINE.

No. on Plan.	Area in Acres.	Remarks.	No. on Plan.	Area in Acres.	Remarks.
62	2·792	Arable.	110	·237	Houses and arable.
63	9·306	Arable.	111	·703	House and arable.
64	1·251	Arable, &c.	112	·356	Arable.
65	2·503	Rough heathy pasture, &c.	113	·581	House, arable, &c.
66	·492	Houses and arable.	114	·410	House and arable.
67	·858	Houses, arable, &c.	115	4·015	Arable, &c.
68	·639	House and arable.	116	6·825	Pasture, &c.
69	·703	Arable.	117	22·876	Wood.
70	·237	House and arable.	118	2·131	Wood.
71	·257	House and arable.	119	2·213	Arable.
72	345·400	Wood.	120	·608	Pasture.
73	14·310	Arable, &c.	121	5·813	Wood.
74	1·765	Arable.	122	·187	Pasture.
75	1·413	Arable, &c.	123	3·910	Rough pasture, &c.
76	2·951	Arable.	124	·636	Pasture.
77	2·118	Arable.	125	·598	Pasture.
78	1·563	Rough pasture, &c.	126	·774	Rough pasture, &c.
79	1·008	Road.	127	·208	House, garden, and pasture.
80	5·949	Arable, &c.	128	6·324	Houses and arable.
81	3·635	Arable, &c.	129	3·501	Pasture.
82	3·095	Arable, &c.	130	11·741	Road.
83	3·632	Arable, &c.	131	1·329	Rough pasture, &c.
84	3·205	Arable.	132	·339	House, sheepfold, &c.
85	2·021	Arable.	133	1·663	Rough pasture, &c.
86	6·373	Arable, &c.	134	7·279	Pasture.
87	4·658	Houses, rough pasture, arable, &c.	135	·517	Arable.
88	2·074	Arable, &c.	136	1·106	Arable.
89	2·405	Arable, &c.	137	·067	Arable.
90	2·210	Arable.	138	6·579	Arable.
91	3·227	Arable, &c.	139	·113	Arable.
92	2·152	Arable.	140	·446	Pasture.
93	·674	Arable.	141	1·439	Arable.
94	2·537	Arable.	142	·178	Island (rough pasture).
95	·463	Wood.	143	11·604	Rough pasture, wood, &c.
96	1·981	Houses, arable, garden, &c.	144	1·771	Arable and wood.
97	4·230	Houses, wood, &c.	145	2·367	Arable.
97a	·557	Arable, &c.	146	4·777	Wood, marsh, &c.
98	1·808	Arable.	147	2·427	Arable.
99	1·000	Arable.	148	1·148	Arable.
100	1·307	Arable.	149	·375	Wood.
101	1·218	Arable.	150	·131	Arable.
102	1·182	Arable.	151	22·577	Wood, &c.
103	8·945	Arable, &c.	152	·500	Rough pasture, &c.
104	2·081	Arable, &c.	153	·170	House and garden.
105	1·223	Arable.	154	1·235	Wood.
106	2·349	Arable.	155	·294	Houses, yard, &c.
107	2·190	Arable.	156	·287	Road.
108	1·483	Arable.	157	·473	House, arable, &c.
109	·797	Arable.	158	·606	Garden, arable, &c.

PARISH OF KINCARDINE.

No. on Plan.	Area in Acres.	Remarks.	No. on Plan.	Area in Acres.	Remarks.
159	2·892	Wood, rough pas- ture, &c.	207	1·049	Arable.
160	·540	Arable.	208	·536	Rough pasture, &c.
161	9·526	Arable.	209	·439	Arable.
162	·515	Marsh.	210	1·332	Arable, &c.
163	·419	Loch Sprint.	211	2·165	Arable and rough heathy pasture.
164	11·332	Arable.	212	·123	Pasture.
165	11·559	Arable.	213	·457	House, arable, &c.
166	14·310	Arable.	214	·849	Arable.
167	17·216	Arable.	215	2·063	Arable.
168	·109	Rough pasture.	216	·841	Arable.
169	3·671	Arable.	217	1·279	Rough pasture, &c.
170	1·674	Culrain Burn.	218	1·333	Garden, arable, and pasture.
171	16·467	House, arable, &c.	219	·687	Arable.
172	·118	Arable.	220	9·377	Road.
173	3·219	Arable.	221	3·124	Arable and rough heathy pasture.
174	1·159	Arable.	222	1·265	Arable and rough pasture.
175	·814	House, arable, gar- den, rough pasture, &c.	223	15·597	Rough heathy pas- ture, &c.
176	·558	Arable.	224	1·709	Arable.
177	1·162	Arable.	225	·739	Arable.
178	3·986	Arable.	226	·287	Arable, &c.
179	·236	Arable.	227	·518	Arable.
180	·395	Arable.	228	·479	Arable.
181	2·071	Arable.	229	·572	Arable.
182	9·212	Arable, &c.	230	·604	Arable.
183	6·768	Arable.	231	·255	House and arable.
184	·300	Pasture.	232	1·079	Arable.
185	1·325	Rough pasture.	233	·338	Arable, &c.
186	·537	Rough pasture.	234	1·104	Arable.
187	4·734	Arable, rough pas- ture, &c.	235	3·856	Rough heathy pas- ture, &c.
188	11·312	Arable.	236	18·331	Rough heathy pas- ture, &c.
189	8·235	Arable, wood, &c.	237	11·209	Wood, rough pas- ture, &c.
190	·226	Wood.	238	2·096	Arable.
191	·783	Pasture.	239	4·406	Arable, &c.
192	·178	Culrain Burn.	240	·503	Arable.
193	2·823	Pasture.	241	5·193	Arable.
194	1·583	Arable.	242	·207	House and pasture.
195	1·573	Arable.	243	·294	Arable.
196	1·767	Arable, wood, &c.	244	6·498	Wood, &c.
197	·816	Arable.	245	1·890	Rough pasture.
198	·826	Arable.	246	2·705	Wood and pasture.
199	1·975	Rough pasture, &c.	247	·986	Pasture, &c.
200	2·098	Arable.	248	·702	Garden.
201	2·826	Houses, arable, &c.	249	·609	Houses, pasture, &c.
202	1·480	Arable.	250	9·578	Wood, &c.
203	2·983	Rough pasture, &c.			
204	3·200	Arable, &c.			
205	·191	House, garden, &c.			
206	·980	Arable.			

PARISH OF KINCARDINE.

No. on Plan.	Area in Acres.	Remarks.	No. on Plan.	Area in Acres.	Remarks.
251	3·585	House, wood, &c.	300	·113	Pasture.
252	2·137	Arable, &c.	301	133·052	Wood, &c.
253	1·176	Wood, &c.	302	3·174	Rough pasture, &c.
254	2·095	Arable.	303	·152	Garden, &c.
255	·6·762	Arable.	304	·088	Arable.
256	7·300	Wood, &c.	305	·534	Arable.
257	13·998	Arable, &c.	306	25·291	Arable, &c.
258	3·382	Pasture, &c.	307	20·148	Rough heathy pasture, houses, &c.
259	4·230	Wood, &c.	308	·323	Arable and rough pasture.
260	·242	Rough pasture, &c.	309	·108	Pasture and garden.
261	4·579	Pasture, &c.	310	2·457	House and arable.
262	6·803	Pasture, &c.	311	28·620	Arable, &c.
263	·2·025	Arable, &c.	312	·696	Arable.
264	29·944	Rough pasture, &c.	313	·711	Arable, &c.
265	5·422	Arable.	314	121·427	Wood, &c.
266	2·959	Arable.	315	·862	Arable.
267	9·849	Houses, arable, &c.	316	1·393	Arable.
268	1·069	Arable.	317	26·441	Rough heathy pasture, houses, garden, &c.
269	·259	Garden.	318	1·072	Rough heathy pasture.
270	1·079	Houses, rough pasture, garden, &c.	319	2·771	Waste, &c.
271	2·748	Arable.	320	171·944	Wood, &c.
272	·152	House and garden.	321	14·245	Rough heathy pasture, &c.
273	11·543	Pasture, &c.	322	·465	Arable, &c.
274	11·791	Arable.	323	1·091	Arable.
275	·874	Rough pasture.	324	1·583	Arable, &c.
276	·191	Arable.	325	1·237	Rough heathy pasture, &c.
277	·225	Rough pasture.	326	1·289	Rough heathy pasture and arable.
278	2·345	Arable, &c.	327	9·028	Rough heathy pasture, houses, &c.
279	1·762	Allt Domhain (stream).	328	·907	Arable, &c.
280	4·966	Wood, &c.	329	·630	Rough heathy pasture, &c.
281	·628	Arable, &c.	330	·323	Arable.
282	36·165	Wood, &c.	331	·944	Arable.
283	2·289	Rough pasture, &c.	332	·374	Arable.
284	·429	House and arable.	333	6·154	Rough heathy pasture, &c.
285	11·345	Houses, heathy pasture, &c.	334	·186	Pasture.
286	·115	Garden.	335	2·624	Rough heathy pasture, &c.
287	·299	Arable.	336	·080	Pasture, &c.
288	8·526	Arable, &c.	337	1·844	Arable, &c.
288a	·311	Houses, arable, &c.	338	5·139	Rough heathy pasture, &c.
289	15·070	Arable, &c.			
290	5·486	Arable, &c.			
291	·385	Rough pasture.			
292	10·789	Arable, &c.			
293	·488	Wood, &c.			
294	1·644	Wood and arable.			
295	·507	Rough pasture.			
296	2·868	Arable.			
297	9·371	Arable, &c.			
298	3·124	Arable.			
299	3·008	Houses, rough pasture, garden, &c.			

PARISH OF KINCARDINE.

No. on Plan.	Area in Acres.	Remarks.	No. on Plan.	Area in Acres.	Remarks.
339	1·606	Rough heathy pasture, &c.	380	2·923	Pasture, &c.
340	8·945	Rough heathy pasture, &c.	381	3·689	Heathy pasture, trees, &c.
341	1·950	Houses, arable, garden, &c.	382	·437	Pasture.
342	1·180	Arable, &c.	383	85·966	Wood.
343	·274	Arable.	384	83·998	Wood, &c.
344	·439	Arable.	385	1·431	Pasture, &c.
345	1·609	Rough heathy pasture.	386	·305	Pasture.
346	3·384	Rough heathy pasture, &c.	387	6·175	Rough heathy pasture, houses, &c.
347	·743	Arable, &c.	388	·515	Pasture.
348	2·178	Rough heathy pasture, houses, garden, &c.	389	1·777	Arable.
349	3·863	Arable.	390	6·245	Arable.
350	4·976	Rough heathy pasture.	391	3·352	Houses, garden, ornamental ground, wood, &c.
351	137·431	Wood, &c.	392	1·547	Rough pasture.
352	1·652	Arable.	393	9·845	Arable.
353	1·930	Arabic, &c.	394	·235	Rough pasture.
354	·615	House, rough pasture, &c.	395	7·006	Wood.
355	2·274	Arable, &c.	396	3·059	Arable, rough pasture, house, &c.
356	·290	Arable.	397	12·593	Furze.
357	·260	Arable, &c.	398	27·463	Arable, &c.
358	·457	Arable.	399	20·211	Wood and furze.
359	·602	Arable.	400	18·952	Wood.
360	4·144	Waste, &c.	401	2·196	Wood.
361	126·979	Wood.	402	·251	Houses, arable, &c.
362	·301	Heathy pasture.	403	·488	Arable.
363	·837	Arable.	404	·204	Arable.
364	·328	Arable.	405	2·908	Wood.
365	·695	Arable, &c.	406	1·579	Houses, wood, garden, rough pasture, &c.
366	1·568	Arable.	407	·802	Arable, rough pasture, &c.
367	·327	House and arable.	408	·929	Arable and rough pasture.
368	·137	Arable.	409	1·958	Arable, &c.
369	3·430	House, arable, &c.	410	1·475	Arable, rough pasture, &c.
370	·738	Arable and rough pasture.	411	1·366	Arable, rough pasture, &c.
371	2·781	Arable and rough pasture.	412	4·552	Rough pasture, &c.
372	·163	Arable.	413	27·096	Arable.
373	·417	Arable.	414	·465	Wood.
374	·602	Arable.	415	38·491	Highland Railway (part of).
375	1·455	House, pasture, &c.	416	·445	Wood.
376	1·391	Pasture, &c.	417	26·706	Arable.
377	·156	Pasture, &c.	418	18·925	Arable, &c.
378	7·974	Rough pasture, &c.	419	·806	Stackyard.
379	2·253	Rough heathy pasture, &c.	420	2·784	Arable, &c.

PARISH OF KINCARDINE.

No. on Plan.	Area in Acres.	Remarks.	No. on Plan.	Area in Acres.	Remarks.
421	·593	Road.	468	31·439	Arable, &c.
422	1·980	Pasture and wood.	469	11·229	Rough pasture, &c.
423	1·559	Wood.	470	25·450	Arable, &c.
424	12·105	Arable.	471	·439	Rough pasture.
425	6·244	Arable.	472	·728	Rough pasture.
426	6·981	Ornamental ground, house, wood, &c.	473	·436	Rough pasture.
427	6·034	Arable.	474	·717	Rough pasture.
428	1·381	Wood, &c.	475	6·172	Tidal water (River Carron).
429	2·201	Garden, &c.	476	10·276	Rough pasture, furze, marsh, &c.
430	1·993	Arable, &c.	477	17·598	House, arable, &c.
431	1·061	Arable.	478	·175	House, yard, &c.
432	3·627	Arable.	479	·131	House, yard, &c.
433	1·782	Wood and rough pasture.	480	·203	Garden, &c.
434	1·396	Arable, &c.	481	·958	Arable, &c.
435	6·016	Wood, &c.	482	8·589	Arable, &c.
436	5·510	Arable.	483	·621	Rough pasture.
437	4·592	Arable, &c.	484	·187	Rough pasture.
438	·201	Road.	485	1·647	Saltings.
439	·826	Rough pasture.	486	16·580	Arable, &c.
440	1·447	Houses, waste, gar- den, stackyard, &c.	487	1·303	Rough pasture.
441	2·266	Arable.	488	·830	House, arable, gar- den, &c.
442	1·723	Rough pasture, &c.	489	6·869	Arable, &c.
443	·582	Houses, garden, orna- mental ground, &c.	490	·225	Church and grave- yard.
444	1·376	Arable, &c.	491	·324	Island (rough pas- ture).
445	2·531	Furze.	492	·431	Pasture.
446	16·508	Arable.	493	3·851	Rough pasture, &c.
447	·391	Road.	494	2·986	Pasture, rough pas- ture, &c.
448	4·768	Arable.	495	3·868	Arable, &c.
449	7·676	Rough pasture.	496	3·646	Pasture.
450	34·892	Arable.	497	1·889	Houses, sheepfold, gardens, &c.
451	·698	Pond.	498	·470	Pasture.
452	·792	Rough pasture.	499	·706	Pasture.
453	6·141	Wood.	500	·326	Rough pasture, &c.
454	1·533	Road.	501	5·569	Rough pasture, &c.
455	·288	Wood.	502	·914	Pasture, &c.
456	1·963	Houses, stackyard, road, &c.	503	1·763	Pasture, &c.
457	28·025	Arable.	504	7·144	Rough pasture.
458	3·192	Rough pasture, &c.	505	1·614	Pasture, &c.
459	2·939	Rough pasture, &c.	506	·549	Pasture, &c.
460	18·947	Arable.	507	13·731	Pasture, &c.
461	25·740	Arable.	508	·402	Pasture.
462	13·997	Arable.	509	·338	Marsh.
463	27·360	Arable, &c.	510	·130	Lòn na Cròice (pond).
464	22·599	Arable.	511	7·921	Rough pasture, &c.
465	·777	Rough pasture.	512	27·470	Pasture, &c.
466	1·064	Rough pasture.			
467	16·266	Furze, saltings, &c.			

PARISH OF KINCARDINE.

No. on Plan.	Area in Acres.	Remarks.	No. on Plan.	Area in Acres.	Remarks.
513	6·511	Pasture, &c.	555	6·346	Arable.
514	1·793	Pasture.	556	5·071	Furze, &c.
515	·722	Rough heathy pasture.	557	9·713	Arable.
516	1·365	Wood.	558	8·769	Rough pasture, wood, &c.
517	·435	Wood.	559	·146	Pasture.
518	1·404	Rough heathy pasture.	560	5·805	Arable and wood.
519	1·741	Wood and rough pasture.	561	1·337	Wood, &c.
520	·968	House, arable, wood, &c.	562	·304	Arable.
521	·796	Road.	563	·518	Arable.
522	6·213	Wood.	564	·766	Arable.
523	17·990	Houses, wood, gardens, &c.	565	·295	Arable.
524	3·417	Arable, &c.	566	·836	Arable.
525	5·460	Wood, &c.	567	16·130	Houses, rough pasture, marsh, &c.
526	2·163	Arable.	568	9·950	Wood.
527	1·486	Arable.	569	1·626	Arable and rough pasture.
528	4·528	Rough pasture, wood, &c.	569a	·686	Rough pasture.
529	1·856	Arable, &c.	570	1·114	Arable.
530	8·326	Arable, &c.	571	3·729	House, waste, &c.
531	·335	Rough pasture.	572	·196	House, arable, pasture, &c.
532	1·030	Rough pasture and wood.	573	7·621	Rough heathy pasture and trees.
533	·542	Rough pasture, &c.	574	13·733	Arable, &c.
534	·562	Rough pasture and wood (island).	575	1·475	Arable and trees.
535	2·948	Arable.	576	6·216	Arable and wood.
536	·067	Rough pasture, &c.	577	19·868	Arable.
537	·162	Rough pasture, &c.	578	·147	House, garden, and arable.
538	·219	Rough pasture, &c.	579	5·565	Arable.
539	·967	Rough pasture, &c.	580	·289	Pond.
540	3·852	Arable.	581	·660	Loch na Gaibhre.
541	1·016	Arable.	582	·213	Arable.
542	4·406	Arable, &c.	583	·168	Loch an Righ.
543	10·067	Arable, &c.	584	·216	Arable.
544	4·760	Pasture, &c.	585	21·423	Arable, &c.
545	·811	Pasture.	586	29·875	Houses, wood, &c.
546	2·160	Rough pasture, &c.	587	1·316	Houses, yard, waste, &c.
547	11·045	Arable, &c.	588	·570	Arable.
548	1·258	Rough heathy pasture, &c.	589	1·352	Arable.
549	18·243	Arable, &c.	590	27·325	Arable.
550	3·399	Arable.	591	·483	Road.
551	·772	House, pasture, &c.	592	·209	Mill dam.
552	2·944	Rough pasture, wood, marsh, &c.	593	·836	Furze.
553	1·963	Arable.	594	25·984	Arable, &c.
554	·196	Arable.	595	20·161	Arable.
			596	20·335	Arable.
			597	43·464	Wood, &c.
			598	3·405	Wood, &c.

PARISH OF KINCARDINE.

No. on Plan.	Area in Acres.	Remarks.	No. on Plan.	Area in Acres.	Remarks.
599	2·591	Arable and wood.	642	11·320	Arable, &c.
600	1·359	Arable, &c.	643	1·706	School, playground, &c.
601	18·069	Arable.	644	1·632	Arable, &c.
602	1·456	Garden.	645	·508	Loch a' Bhualadair.
603	3·263	Houses, garden, ornamental ground, &c.	646	·593	Houses, arable, garden, &c.
604	13·228	Arable, &c.	647	2·548	Arable.
604a	1·710	Arable.	648	1·411	Arable, &c.
605	2·217	Wood.	649	1·336	Arable, &c.
606	21·450	Arable and wood.	650	14·569	Road.
607	1·246	Wood.	651	1·028	Arable.
608	·635	Arable.	652	1·542	Arable.
609	·297	Arable.	653	·496	Arable, &c.
610	17·154	Houses, rough pasture, garden, trees, &c.	654	·466	Free church, yard, &c.
611	·184	Arable.	655	·555	House and arable.
612	1·772	Arable.	656	1·038	House and arable.
613	·542	Arable.	657	·580	Arable, &c.
614	3·181	Wood, marsh, &c.	658	·762	Arable.
615	8·741	Arable.	659	·649	House, arable, &c.
616	10·243	Wood.	660	1·927	House, arable, &c.
616a	·199	House, garden, ornamental ground, &c.	661	·992	Rough pasture, arable, &c.
617	3·756	Wood.	662	2·378	Arable.
618	12·986	Arable, &c.	663	·387	Loch na h-Àtha.
619	12·025	Wood, &c.	664	7·665	Arable, &c.
620	3·767	Road.	665	·234	Arable, pasture, &c.
621	·209	Mill dam.	666	2·815	Houses, arable, &c.
622	20·778	Arable, &c.	667	1·840	House, pasture, &c.
623	52·610	Wood.	668	14·037	Arable.
624	4·514	Rough pasture and trees.	669	12·460	Arable.
625	52·539	Wood.	670	·138	House and garden.
626	1·171	Wood, &c.	671	·176	House, garden, &c.
627	39·025	Wood, &c.	672	·278	Arable.
628	6·818	Arable.	673	·098	Garden.
629	·798	Wood.	674	·226	House, garden, and arable.
630	11·091	Arable, &c.	675	2·116	Houses, arable, &c.
631	4·581	Arable, &c.	676	·386	House and arable.
632	1·938	Arable, &c.	677	·218	House and arable.
633	1·551	Arable, &c.	678	·657	Houses, garden, and arable.
634	1·093	Houses, arable, gardens, &c.	679	7·741	Arable.
635	3·544	Arable.	680	·551	Pasture.
635a	·743	Arable.	681	4·086	Arable.
636	·658	Rough pasture.	682	·523	Arable.
637	11·280	Arable.	683	·388	Arable.
638	5·542	Rough pasture.	684	1·752	Arable and garden.
639	·527	Rough pasture.	685	·286	Arable.
640	·481	Road.	686	·442	Arable.
641	10·596	Arable, &c.	687	·162	Arable.

PARISH OF KINCARDINE.

No. on Plan.	Area in Acres.	Remarks.	No. on Plan.	Area in Acres.	Remarks
688	27·265	Arable.	732	4·034	Wood, &c.
689	·162	House, garden, &c.	733	7·191	Wood, &c.
690	·080	Arable.	734	1·478	Tidal water (Kincardine Burn).
691	1·228	Arable.			
692	·813	Houses, yards, &c.	735	8·591	Wood, &c.
693	·568	Arable.	736	·236	Road.
694	·282	Garden.	737	1·438	Arable, &c.
695	·275	Pasture.	738	·618	Wood.
696	·776	Arable, &c.	739	10·232	Arable.
697	·368	Arable, &c.	740	2·271	Arable, &c.
698	·514	Arable.	741	2·912	Arable, wood, &c.
699	·208	Stackyard.	742	14·912	Arable, wood, rough pasture, &c.
700	1·852	Houses, yard, gardens, pasture, &c.	743	2·312	Arable.
701	1·253	Arable.	744	·406	Arable.
701a	·290	Pond.	745	·418	House, garden, &c.
702	2·149	Rough pasture, &c.	746	1·857	Arable.
703	8·546	Arable.	747	1·047	Arable.
704	·809	Road.	748	7·369	Arable, &c.
705	·237	Wood.	749	1·937	House, arable, &c.
706	·560	Wood.	750	1·110	Rough heathy pasture.
707	1·016	Wood.			
708	10·413	Arable.	751	·972	Rough heathy pasture, &c.
709	·128	Wood.			
710	2·889	Arable and heathy pasture.	752	3·470	House, arable, stackyard, &c.
711	10·118	Arable and rough pasture.	753	·703	Arable, &c.
712	·237	House, stackyard, and arable.	754	2·798	Arable, &c.
713	6·354	Arable.	755	1·057	House, arable, &c.
714	5·461	Wood, &c.	756	2·113	House, arable, &c.
715	2·833	Houses, wood, pasture, &c.	757	1·499	House, arable, &c.
716	3·643	Arable.	758	·250	House, arable, &c.
717	8·587	Wood.	759	·365	House, arable, &c.
718	27·416	Wood, &c.	760	·372	House, yard, garden, &c.
719	·762	Wood.	761	·870	Arable.
720	·949	Wood.	762	·763	Arable.
721	8·270	Arable.	763	·702	Arable.
722	·198	Wood.	764	3·037	Arable.
723	·641	House, garden, pasture, &c.	765	3·848	Arable.
724	·370	Arable.	766	6·305	Arable.
725	1·029	House, arable, garden, &c.	767	·482	Road.
726	7·189	House, arable, &c.	768	·244	Wood.
727	2·655	Arable, &c.	769	4·769	Arable.
728	·393	Road.	770	·236	Houses, garden, and yard.
729	19·598	Arable.	771	2·447	Arable.
730	3·565	Arable, &c.	772	·385	Mill dam.
731	3·599	Road.	773	1·868	Wood, &c.
			774	2·165	Arable.
			775	3·443	Wood.
			776	1·506	Kincardine Burn.

No. on Plan.	Area in Acres.	Remarks.	No. on Plan.	Area in Acres	Remarks.
777	1·805	Arable.	824	·793	Wood.
778	1·407	Arable, &c.	825	4·285	Arable, &c.
779	1·086	Church and grave-yard.	826	1·519	Houses, yards, garden, arable, &c.
780	4·324	Arable.	827	·294	Arable.
781	·461	Wood, &c.	828	1·498	Arable, &c.
782	·530	Wood, &c.	829	1·139	House, arable, &c.
783	·852	Arable.	830	·512	Arable.
784	1·707	Houses, arable, wood, &c.	831	2·190	Houses, arable, garden, &c.
785	·343	House, garden, &c.	832	3·226	Arable.
786	7·784	Arable, &c.	833	·217	Arable.
787	6·760	Arable.	834	4·601	Arable.
788	8·964	Arable, &c.	835	3·254	Arable.
789	1·363	Houses, gardens, ornamental ground, &c.	836	3·464	House, arable, garden, heathy pasture, &c.
790	·962	Arable.	837	1·852	Arable.
791	·718	Rough pasture.	838	4·072	Arable.
792	5·672	Arable.	839	1·620	Wood, &c.
793	·532	Rough pasture and trees.	840	1·612	Arable.
794	1·956	Arable, &c.	841	6·275	Wood, &c.
795	·310	Arable.	842	·628	Arable.
796	·338	Arable.	843	·379	Arable.
797	·456	Arable, &c.	844	·135	Wood.
798	·176	House and arable.	845	·898	Arable.
799	·519	Houses and arable.	846	1·058	Wood, &c.
800	1·128	Arable.	847	1·857	Wood, &c.
801	1·126	Arable, &c.	848	2·778	Arable.
802	·882	House, arable, &c.	849	2·707	Arable.
803	2·916	Arable, &c.	850	1·621	Garden, rough pasture, &c.
804	1·992	Arable.			
805	1·011	House and arable.	851	1·772	Arable.
806	·150	House and arable.	852	·354	Arable.
807	·255	Arable.	853	1·647	Wood, &c.
808	·215	Arable.	854	4·923	Wood.
809	·194	Arable.	855	7·436	Wood.
810	1·429	House and arable.	856	1·413	Wood.
811	1·562	Arable.	857	4·958	Wood.
812	·828	Arable.	858	·319	Arable.
813	·478	Arable.	859	·940	House, arable, garden, &c.
814	5·223	House, arable, &c.			
815	1·033	Arable.	860	1·699	Wood, &c.
816	·316	Arable.	861	·823	Arable.
817	8·618	House, garden, trees, rough pasture, &c.			
818	12·081	Wood, &c.		4775·847	
819	4·386	Wood, &c.			
820	8·086	Arable.			
821	1·625	Arable.			
822	1·605	Wood, &c.			
823	·530	Arable.			

No. on Plan.	Area in Acres.	Remarks.	No. on Plan.	Area in Acres.	Remarks.
COUNTY OF CROMARTY (DETACHED, No. 11).			41	10·749	Rough heathy pasture, &c.
1	9·244	Arable, &c.		153·920	Area of the numbered portion of the Parish in the County of Cromarty (Detached, No. 11).
2	10·049	Arable, &c.			
3	1·926	Arable, &c.			
4	·437	Arable.			
5	4·589	Wood, &c.			
6	8·212	Arable, &c.			
7	·737	Houses, rough pasture, &c.			
8	·136	Pasture.			
9	·537	House and arable.			
10	3·933	Arable.			
11	6·587	Arable, &c.		1594·220	Moorland, &c.
12	5·480	Arable.		17·884	River Carron.
13	4·620	Arable, &c.			
14	·557	Houses, rough pasture, &c.		1612·104	Area of the unnumbered portion of the Parish in the County of Cromarty (Detached, No. 12).
15	8·754	Arable and rough pasture.			
16	3·583	Arable.			
17	1·390	Arable.			
18	·471	Arable, &c.			
19	·897	Houses, rough pasture, waste, &c.			
20	·635	Arable.		1748·140	Land.
21	3·006	Arable.		17·884	Water.
22	3·254	Arable.			
23	·736	Houses, waste, &c.		1766·024	Area of all that part of the Parish of Kincardine, in the County of Cromarty (Detached, No. 11).
24	·288	Arable.			
25	2·990	Arable.			
26	·903	Arable.			
27	·172	Sheepfold, &c.			
28	·381	Rough pasture, &c.			
29	2·204	Arable, &c.			
30	·589	Wood.			
31	1·105	Houses, rough pasture, garden, &c.			
32	17·345	Arable.	1	7·109	Arable.
33	1·244	Rough pasture.	2	·887	House, arable, &c.
34	·914	Houses, waste, garden, &c.	3	5·010	Arable, &c.
35	17·317	Arable, &c.	4	1·033	Rough pasture.
36	·260	Waste.	5	6·363	Arable, &c.
37	2·066	Houses, stackyard, garden, pasture, &c.	6	3·038	Houses, arable, &c.
38	10·915	Arable, &c.	7	·511	Arable.
39	·743	Houses, stackyard, garden, rough pasture, &c.	8	·717	Arable.
40	3·965	Arable.	9	11·050	Wood, &c.
			10	·188	Arable.
			11	2·497	Arable.
			12	·185	Arable.
			13	·319	Arable.
			14	·367	Arable.

UNNUMBERED, PRINCIPALLY ON 6-INCH SCALE.

RECAPITULATION.

1748·140	Land.
17·884	Water.
1766·024	Area of all that part of the Parish of Kincardine, in the County of Cromarty (Detached, No. 11).

COUNTY OF CROMARTY (DETACHED, No. 12).

1	7·109	Arable.
2	·887	House, arable, &c.
3	5·010	Arable, &c.
4	1·033	Rough pasture.
5	6·363	Arable, &c.
6	3·038	Houses, arable, &c.
7	·511	Arable.
8	·717	Arable.
9	11·050	Wood, &c.
10	·188	Arable.
11	2·497	Arable.
12	·185	Arable.
13	·319	Arable.
14	·367	Arable.

No. on Plan.	Area in Acres.	Remarks.	No. on Plan.	Area in Acres.	Remarks.																												
15	4·761	Wood, &c.	<p>RECAPITULATION.</p> <table border="1" style="margin-left: auto; margin-right: auto;"> <tr> <td>125·246</td> <td>Land.</td> </tr> <tr> <td>·690</td> <td>Roads.</td> </tr> <tr> <td>1·062</td> <td>Water.</td> </tr> <tr> <td colspan="2" style="border-top: 1px solid black;">126·998</td> </tr> <tr> <td colspan="2" style="text-align: right;">Area of the numbered portion of the Parish in the County of Cromarty (Detached, No. 12).</td> </tr> </table> <p>UNNUMBERED, PRINCIPALLY ON 6-INCH SCALE.</p> <table border="1" style="margin-left: auto; margin-right: auto;"> <tr> <td>2133·866</td> <td>Moorland, &c.</td> </tr> <tr> <td>11·934</td> <td>River Carron.</td> </tr> <tr> <td colspan="2" style="border-top: 1px solid black;">2145·800</td> </tr> <tr> <td colspan="2" style="text-align: right;">Area of the unnumbered portion of the Parish in the County of Cromarty (Detached, No. 12).</td> </tr> </table> <p>RECAPITULATION.</p> <table border="1" style="margin-left: auto; margin-right: auto;"> <tr> <td>2259·112</td> <td>Land.</td> </tr> <tr> <td>·690</td> <td>Roads.</td> </tr> <tr> <td>12·996</td> <td>Water.</td> </tr> <tr> <td colspan="2" style="border-top: 1px solid black;">2272·798</td> </tr> <tr> <td colspan="2" style="text-align: right;">Area of all that part of the Parish of Kincardine in the County of Cromarty (Detached, No. 12).</td> </tr> </table>			125·246	Land.	·690	Roads.	1·062	Water.	126·998		Area of the numbered portion of the Parish in the County of Cromarty (Detached, No. 12).		2133·866	Moorland, &c.	11·934	River Carron.	2145·800		Area of the unnumbered portion of the Parish in the County of Cromarty (Detached, No. 12).		2259·112	Land.	·690	Roads.	12·996	Water.	2272·798		Area of all that part of the Parish of Kincardine in the County of Cromarty (Detached, No. 12).	
125·246	Land.																																
·690	Roads.																																
1·062	Water.																																
126·998																																	
Area of the numbered portion of the Parish in the County of Cromarty (Detached, No. 12).																																	
2133·866	Moorland, &c.																																
11·934	River Carron.																																
2145·800																																	
Area of the unnumbered portion of the Parish in the County of Cromarty (Detached, No. 12).																																	
2259·112	Land.																																
·690	Roads.																																
12·996	Water.																																
2272·798																																	
Area of all that part of the Parish of Kincardine in the County of Cromarty (Detached, No. 12).																																	
16	4·114	Arable.																															
17	·437	Arable.																															
18	·450	Arable.																															
19	16·410	Wood.																															
20	1·753	Wood.																															
21	·140	Pasture.																															
22	9·741	Arable, &c.																															
23	·636	Wood, &c.																															
24	7·153	Arable.																															
25	·690	Road.																															
26	2·734	Arable.																															
27	·086	Pasture.																															
28	·986	Houses, rough pasture, garden, &c.																															
29	5·703	Arable, &c.																															
30	11·684	Arable, &c.																															
31	·328	House, rough pasture, &c.																															
32	1·253	Wood.																															
33	1·677	Arable, &c.																															
34	1·095	Arable.																															
35	1·912	Rough pasture, &c.																															
36	1·009	Arable.																															
37	2·171	Rough pasture, &c.																															
38	1·062	All Downie (stream).																															
39	·537	Arable.																															
40	·126	Arable.																															
41	2·182	Houses and rough pasture.																															
42	6·894	Arable and rough pasture.																															
126·998																																	

RECAPITULATION FOR THE PARISH.

152357·143	Land.
53·590	Roads.
38·491	Railway.
1147·899	Water.
432·935	Tidal water.
366·811	Foreshore.
154396·869	
Total area of the Parish of Kincardine, in the Counties of Ross, and Cromarty (Detached, Nos. 10, 11, and 12).	

INDEX TO PLACES

IN THE

PARISH OF KINCARDINE.

COUNTIES OF ROSS, AND CROMARTY (DETACHED, NOS. 11 AND 12).

Name of Place.	No. of Sheet.		Name of Place.	No. of Sheet.	
	6-inch. scale.	25·344 in. scale.		6-inch. scale.	25·344 in. scale.
Achadhnamine -	XXV.	3	Craig House -	XXV.	3
Achagilliosa -	XVIII.	12	Craiteagchailleach	XVIII.	13
Achnagart -	XIA.	14	Croick -	XXV.	3
Achnahanat Burn	"	13	Culeave -	XVIII.	15
Amat Lodge -	XXV.	3	Culeave Burn -	"	"
An Dùn -	XXVI.	"	Culrain Burn -	"	12
Ardchronie -	XXVII.	5	Culrain Mains -	"	8
Ardgay -	"	1	Culrain Station -	"	"
Ardgayhill -	XXVI.	4			
			Dalabheairn -	XVII.	16
Badandaraich -	XIA.	13	Dailachraidh -	XVIII.	13
Bailanfhraoich -	XXV.	4	Downie -	XXVI.	3
Bailanfhraoich -	XVIII.	15			
Bailcanachaidh -	XVII.	16	Easter Achnahanat	XIA.	13
Baileandounie -	XXV.	4	Easter Greenyards	XVIII.	"
Baileanloin -	"	"			
Baile Meadhonach	"	"	Freevater Forest -	XXV	3
Bailenacaorach -	XVIII.	14			
Baile-na-gainmheich	"	"	Gatehouse -	XVIII.	12
Baileuachdrach -	XXV.	4	Gledfield House -	XXVI.	"
Balnahinsh -	XVIII.	12	Greenlands -	XXVII.	5
Balnahinsh Burn -	"	"	Greenyards -	XXVI.	3
Ballinoc -	"	"			
Bank of the Gate -	XXVII.	1	Highland Railway	XXVII.	5
Berryhill -	XVIII.	15	Hilton -	XVIII	14
Bonar Bridge -	XVIII.A.	13			
Brae Langwell -	XVIII.	"	Invercarron Cottage	XXVI.	4
Braelangwell Lodge	"	"	Invercarron Hill -	XVIII.	16
			Invercarron House	"	"
Carron Bridge -	XXVI.	4	Invercarron Mains	XVIII.A.	13
Cawderg -	"	3			
Church -	XXV.	"	Kilmachalmack -	XIA.	"
Church -	XXVII.	5	Kincardine -	XXVII.	5
Church Hill -	"	"	Kincardine Burn -	"	1
Cnocnamoine -	XXVI.	4	Kincardine Farm -	"	5
Cornhill -	"	"	Kincardine Mills	"	"
Corvest -	XVIII.	14	(Corn and Saw)	"	"

INDEX TO PLACES.

Name of Place.	No. of Sheet.		Name of Place.	No. of Sheet.	
	6-inch scale.	25·344 in. scale.		6-inch scale.	25·344 in. scale.
Kyle of Sutherland	XIA.	14	School - -	XXVII.	1
	XVIII.	12	Sculptured Stone -	"	5
Lady's Well -	XXVII.	1	Sgodachail - -	XVII.	16
Langwell Moor -	XVIII.	14	Site of Castle -	XXVII.	5
Leacdhù Beag -	XXVI.	3	Sutherland Railway	XVIII.	12, 16
Leacdhù Mòr -	"	"	Tighamhadaidh -	XXVII.	5
Loanamain -	XVIII.	15	Upper Ardechronie	"	"
Loch Sprint -	"	8	Upper Gledfield -	XXVI.	4
Lower Gledfield -	XXVI.	4	Wellgreens - -	XVIII.	16
Lower Gledfield -	XVIII.	16	Wester Achnagart	XIA.	14
Oldtown - -	XXVII.	1	Wester Achnahanat	"	13
Oykell Viaduct -	XVIII.	8	Wester Downie -	XXVI.	3
River Carron -	"	13	Wester Greenyards	XVIII.	13
	XXVI.	4	Wester Rhelonie -	XIA.	14
Seabank Cottage -	XXVII.	1	Wester Soyall -	XXVI.	3
School (Boys and Girls) - -	XXV.	4	Whale Cottage -	XVIII.	13

LONDON:
Printed by GEORGE E. EYRE and WILLIAM SPOTTISWOODE,
Printers to the Queen's most Excellent Majesty.
For Her Majesty's Stationery Office.

27
ORDNANCE SURVEY OF SCOTLAND.

BOOK OF REFERENCE TO THE PLAN
OF THE
PARISH OF KINCLAVEN

IN THE
COUNTY OF PERTH,
CONTAINING 6345·551 ACRES.

COLONEL SIR HENRY JAMES, R.E., F.R.S., M.R.I.A., F.G.S. &c.,
SUPERINTENDENT OF THE SURVEY.



LONDON:
PRINTED BY GEORGE E. EYRE AND WILLIAM SPOTTISWOODE,
PRINTERS TO THE QUEEN'S MOST EXCELLENT MAJESTY.
FOR HER MAJESTY'S STATIONERY OFFICE.

1865.

Price One Shilling and Sixpence.

[7142-50-1/65.]

3
7
3

1

0
0
0

0
0
0
0
0

ORDNANCE SURVEY OF SCOTLAND

PARISH OF KINCLAVEN

PERTHSHIRE

INDEX TO THE SHEETS

EXPLANATORY REMARKS.

The scale of the Parish Plans is the 1-2500th of the actual length on the ground, and is equal to 25·344 inches to a mile, which is very approximately equal to one square inch to one acre, the square of 1·0018 inch being equal to one acre.

The length of each sheet is 1½ miles, and the width 1 mile, the area of each sheet is therefore 960 acres.

Each enclosure has a reference number to the area which is given in this Book.

The Braeces (*f*) on the plans are to indicate that the spaces so braced are included under the same reference number.

The Altitudes in feet above the Mean Level of the Sea are written thus—31·4.

The Scale of the Plans of the County is 6 inches to a mile, and each sheet contains the same area as 16 sheets of the Parish Plans. There is therefore a double reference number to each sheet, as VI. 9., the Roman Numerals referring to the County Plans, the Arabic Figures to the Parish Plans.

The following are the characters employed on the Ordnance Plans on the Scales of 1-2500, and 6 inches to a mile :—

County Names	C	Hundreds or Wards	W
Parishes	P	Townships	T
Extra Parochial.....	E	Division of Townships	T
Antiquities	} <div style="display: inline-block; vertical-align: middle; margin-left: 10px;"> <p style="margin: 0;">ROMAN</p> <p style="margin: 0;"><i>Druidical or Saxon</i></p> <p style="margin: 0;"><i>Norman or Subsequent</i></p> </div>		

The descriptions of the boundaries are shown by the following initials :—

Centre of Stream	<i>C.S.</i>	Centre of Fence	<i>C.F.</i>
Centre of Road	<i>C.R.</i>	Top of Cop	<i>T.C.</i>
Side of Stream or Drain ...	<i>S.S.</i> or <i>S.D.</i>	Centre of Wall	<i>C.W.</i>
Root of Hedge	<i>R.H.</i>	Defaced	<i>Def.</i>
Face of Wall	<i>F.W.</i>	Track of Stream.....	<i>T.S.</i>
Undefined.....			<i>Und.</i>

Where a change occurs in the boundaries, the symbol [o--o] is used to show the part at which the change takes place.

N.B.—To convert Decimal Fractions of an Acre into Roods and Perches, multiply the decimal first by 4 and then by 40, preserving the same number of decimals in the product.

Examples—	Acres. 633·357 <hr style="width: 50%; margin: 0 auto;"/> 4 <hr style="width: 50%; margin: 0 auto;"/> 1·428 40 <hr style="width: 50%; margin: 0 auto;"/>	Acres. 527·013 <hr style="width: 50%; margin: 0 auto;"/> 4 <hr style="width: 50%; margin: 0 auto;"/> ·052 40 <hr style="width: 50%; margin: 0 auto;"/>
A. R. P.	A. R. P.	A. R. P.
633 1 17	17·120	527 0 2 2·080

TABLE									
FOR CONVERTING DECIMAL PARTS OF AN ACRE INTO ROODS AND PERCHES									
Perch.	0 Rood.	1 Rood.	2 Roods.	3 Roods.	Perch.	0 Rood.	1 Rood.	2 Roods.	3 Roods.
0	·000	·250	·500	·750	21	·131	·381	·631	·881
1	·006	·256	·506	·756	22	·137	·387	·637	·887
2	·012	·262	·512	·762	23	·144	·394	·644	·894
3	·019	·269	·519	·769	24	·150	·400	·650	·900
4	·025	·275	·525	·775	25	·156	·406	·656	·906
5	·031	·281	·531	·781	26	·162	·412	·662	·912
6	·037	·287	·537	·787	27	·169	·419	·669	·919
7	·044	·294	·544	·794	28	·175	·425	·675	·925
8	·050	·300	·550	·800	29	·181	·431	·681	·931
9	·056	·306	·556	·806	30	·187	·437	·687	·937
10	·062	·312	·562	·812	31	·194	·444	·694	·944
11	·069	·319	·569	·819	32	·200	·450	·700	·950
12	·075	·325	·575	·825	33	·206	·456	·706	·956
13	·081	·331	·581	·831	34	·212	·462	·712	·962
14	·087	·337	·587	·837	35	·219	·469	·719	·969
15	·094	·344	·594	·844	36	·225	·475	·725	·975
16	·100	·350	·600	·850	37	·231	·481	·731	·981
17	·106	·356	·606	·856	38	·237	·487	·737	·987
18	·112	·362	·612	·862	39	·244	·494	·744	·994
19	·119	·369	·619	·869	40	·250	·500	·750	1·000
20	·125	·375	·625	·875					

PARISH OF KINCLAVEN,

IN THE

COUNTY OF PERTH.

No. on Plan.	Area in Acres.	Remarks.	No. on Plan.	Area in Acres.	Remarks.
1	1·065	Pasture.		507·512	<i>Brought forward.</i>
2	·806	Pasture.	36a	·592	Arable.
3	·829	Rough pasture and broom.	37	6·172	Loch.
4	2·666	Arable.	38	3·998	Wood.
5	33·031	River Tay (part of).	39	5·697	Rough pasture and broom.
6	27·757	Rough pasture, whins, &c.	40	2·081	Pool.
7	135·982	Arable.	41	·081	House and garden (Boatlands).
8	·643	Homestead, garden, &c. (Haugh of Kercock).	42	8·564	Arable and roads.
9	3·815	River Tay (part of).	43	·515	Homestead, garden, &c. (Wester Kercock).
10	7·200	Rough pasture.	44	·539	Homestead, garden, &c. (Easter Kercock).
11	45·845	Arable.	45	·168	Occupation road.
12	·145	Occupation road.	46	6·419	Wood.
13	27·464	Rough pasture, marsh, &c.	47	19·157	Rough pasture and broom.
14	2·711	Marsh.	48	86·598	Arable.
15	·142	Pool (part of).	49	·419	Dam.
16	62·544	Ornamental ground.	50	15·750	Rough pasture & road.
17	3·873	Wood.	51	39·739	Arable and road.
18	·988	Wood.	52	16·938	Rough pasture and broom.
19	2·028	Pasture.	53	34·115	Arable and road.
20	3·064	Pasture.	54	·564	Marsh.
21	9·755	Rough heathy pasture.	55	·587	Loch.
22	9·807	Rough pasture.	56	1·032	Loch.
23	15·714	Arable.	57	7·389	Rough pasture.
24	14·890	Wood.	58	13·833	Arable.
25	10·955	Arable.	59	·350	Pool.
26	9·537	Arable.	60	3·089	Arable.
27	4·233	Arable.	61	5·933	Rough pasture and roads.
28	·365	Occupation road.	62	2·280	Wood.
29	2·016	Wood.	63	16·858	Arable.
30	8·442	Wood.	64	3·338	Arable.
31	30·211	Rough pasture and broom.	65	·312	Arable.
32	26·716	River Tay (part of).	66	·303	Homestead, garden, &c. (Wester Brownmuir).
33	·877	Houses, garden, &c. (Derry Mill).			
34	·331	Pasture and roads.			
35	·246	Pasture, road, &c.			
36	·819	Rough pasture.			
507·512		<i>Carried forward.</i>	810·922		<i>Carried forward.</i>

PARISH OF KINCLAVEN.

No. on Plan.	Area in Acres.	Remarks.	No. on Plan.	Area in Acres.	Remarks.
	810·922	<i>Brought forward.</i>		1377·224	<i>Brought forward.</i>
67	4·452	Dam.	109	9·773	Rough heathy pasture.
68	·228	Arable.	110	11·171	Arable.
69	·144	Arable.	111	6·125	Arable and roads.
70	·858	Homestead, garden, &c. (Easter Brown- muir).	112	·052	House and ruin.
			113	·595	Arable.
71	·260	Arable.	114	1·031	Occupation road.
72	9·952	Arable.	115	5·389	Wood.
73	74·837	Rough pasture and broom.	116	9·781	Wood.
			117	1·388	Marsh.
74	22·530	Arable.	118	·978	Marsh.
75	·413	Homestead, garden, &c. (Old England).	119	2·375	Rough pasture and broom.
76	·106	Pasture.	120	1·992	Marsh.
77	26·278	Arable.	121	·048	Occupation road.
78	86·630	Arable and roads.	122	·877	Homestead and garden (Bishophall).
79	15·514	Rough heathy pasture.	123	·516	Homestead and garden (Balgreen).
80	6·394	Arable.			
81	6·469	Arable.	124	9·672	Arable.
82	6·788	Arable and road.	125	·497	Arable.
83	·529	Homestead and garden (Nineveh).	126	7·914	Rough pasture and marsh.
84	47·806	Arable and roads.	127	1·794	Wood.
85	97·133	Wood.	128	31·890	Arable and roads.
86	3·988	Arable.	129	·265	Homestead and garden (Woodfield).
87	4·198	Rough pasture and road.	130	2·273	Wood.
88	·795	Homestead and garden (Silverwells).	131	1·726	Wood.
			132	2·210	Wood.
89	9·064	Arable.	133	·245	Wood.
90	5·899	Rough heathy pasture.	134	·174	House and garden.
91	·545	Rough heathy pasture.	135	11·524	Arable.
92	8·841	Arable.	136	·269	Arable.
93	3·275	Arable.	137	·155	House, garden, &c.
94	21·840	Rough heathy pasture.	138	·451	Church, burial ground, &c.
95	1·213	Arable and roads.			
96	18·717	Arable and roads.	139	1·104	Pasture, house, &c.
97	11·689	Rough heathy pasture.	140	1·339	Manse, offices, garden, &c.
98	·146	House and garden.			
99	19·277	Arable and roads.	141	1·016	Public road.
100	·055	Wood.	142	3·602	Arable and slope.
101	8·930	Arable and road.	142a	·057	Wood.
102	1·423	Rough pasturo.	143	·063	Wood.
103	1·754	Arable.	144	·126	Pasture.
104	15·510	Rough heathy pasture.	145	·316	Rough pasture.
105	1·334	Arable.	146	12·178	Ornamental ground.
106	13·754	Arable.	147	27·711	Arable.
107	3·204	Rough heathy pasture.	148	9·383	Parish road.
108	3·530	Occupation road.			
	1377·224	<i>Carried forward.</i>		1557·269	<i>Carried forward.</i>

PARISH OF KINCLAVEN.

3

No. on Plan.	Area in Acres.	Remarks.	No. on Plan.	Area in Acres.	Remarks.
149	1557·269 1·008	<i>Brought forward.</i> Rough pasture and broom.	190	2129·831 ·137	<i>Brought forward.</i> Wood.
150	·634	Occupation road.	191	·081	Arable.
151	8·680	Arable.	192	23·735	Arable.
152	26·322	Arable and gravel pit.	193	2·175	Wood.
153	11·819	Arable.	194	·176	Rough pasture and roads.
154	·322	Wood.	195	·557	Stackyard.
155	·155	House and garden (Woodcnd).	196	·282	Homestead and garden (Cleanside).
156	11·887	Arable.	197	1·165	Arable.
157	14·445	Arable.	198	·644	Pasture.
158	·654	Rough pasture and broom.	199	20·548	Arable and road.
159	1·946	Wood.	200	·207	Rough pasture.
160	·249	Occupation road.	201	·756	Arable.
161	16·601	Arable.	202	·313	Rough pasture.
162	·233	Wood.	203	6·595	Arable.
163	4·179	Rough pasture, broom, &c.	204	2·508	Arable.
164	19·979	Arable and roads.	205	·157	Homestead and garden (Millhouse).
165	·878	Arable and road.	206	·551	Rough pasture.
166	95·491	Wood.	207	·437	Wood.
167	2·419	Public road.	208	·165	House, garden, &c.
168	103·810	Wood.	209	·231	Homestead and garden (Muirside).
169	3·840	Arable.	210	8·645	Arable and road.
170	113·814	Arable.	211	16·938	Arable.
171	·351	Homestead and garden (Myreside).	212	1·368	Wood.
172	1·977	Marsh.	213	5·201	Arable.
173	·441	House, garden, &c. (Myreside).	214	27·497	Arable.
174	37·610	Arable.	215	9·459	Arable.
175	4·686	Arable.	216	·215	Pasture.
176	1·453	Public road.	217	14·132	Arable.
177	·091	Wood.	218	·010	House.
178	40·430	Wood.	219	·169	Wood.
179	33·688	Arable.	220	·674	Wood.
180	2·805	Rough pasture.	221	1·359	Pasture.
181	·185	Wood.	222	12·301	Wood.
182	·161	Rough pasture.	223	18·774	Arable.
183	·593	Pasture.	224	·503	Pasture.
184	·150	Houses and garden (Cleanside).	225	·354	Pasture.
185	1·307	Rough pasture.	226	·113	Pasture.
186	2·696	Arable.	227	3·959	Arable.
187	·071	House and garden.	228	1·686	Rough pasture, broom, &c.
188	1·080	Homestead and garden (Kinclaven).	229	3·726	Arable.
189	3·422	Rough pasture.	230	·312	Boathouse, garden, &c.
	2129·831	<i>Carried forward.</i>	231	1·427	Pasture.
			232	2·359	Wood.
				2322·432	<i>Carried forward.</i>

PARISH OF KINCLAVEN.

No. on Plan.	Area in Acres.	Remarks.	No. on Plan.	Area in Acres.	Remarks.
	2322·432	<i>Brought forward.</i>		2771·809	<i>Brought forward.</i>
233	·363	Kinclaven Castle (ruins of).	274	64·116	Arable.
234	·730	Wood.	275	5·069	Arable.
235	27·365	Wood.	276	1·231	Houses, gardens, &c. (Cleikiminn).
236	·855	Wood.	277	51·691	Arable.
237	20·958	Arable.	278	21·519	Arable.
238	11·453	Arable.	279	2·928	Homestead, garden, &c. (Garth).
239	·951	Wood.	280	·190	Pasture.
240	15·025	Arable.	281	63·957	Arable.
241	·236	Homestead and garden (Laguna).	282	7·205	Arable.
242	·687	Wood.	283	33·928	Arable.
243	·119	Wood.	284	39·154	Arable.
244	2·816	Rough pasture and whins.	285	·053	House and garden.
245	·102	Wood.	286	·071	Pasture.
246	·071	Pasture.	287	·378	Houses, garden, &c.
247	·078	House, &c. (Drum of Airtully).	288	2·060	Arable.
248	22·054	Arable.	289	1·666	Parish road.
249	·063	Wood.	290	·061	Houses.
250	17·702	Arable.	291	·698	Houses, gardens, &c.
251	15·123	Arable.	292	13·064	Arable.
252	17·183	Arable.	293	9·357	Arable.
252a	·720	Occupation road.	294	1·152	Public road.
253	28·375	Arable.	295	12·051	Arable.
254	8·492	Pasture.	296	22·389	Arable.
255	8·250	Dam.	297	·733	Rough pasture.
256	36·427	Wood.	298	1·196	Wood.
257	·121	House, &c. (Laguna Cottage).	299	·228	Pasture.
258	·380	Pasture.	300	·208	Curling pond.
259	30·745	Arable.	301	2·329	Wood.
260	·312	Rough pasture and pool.	302	3·936	Wood.
261	18·097	Arable.	303	1·874	Rough heathy pasture.
262	45·562	Arable.	304	13·971	Wood.
263	18·424	Arable.	305	1·585	Wood.
264	·951	Wood.	306	9·857	Arable and road.
265	30·881	Arable.	307	1·156	Manse, garden, &c.
266	27·582	Arable.	308	·063	U. P. Church.
267	12·104	Arable and road.	309	·213	Pasture.
268	·191	Lodge, garden, &c.	310	·648	Arable.
269	·391	Rough pasture.	311	1·511	Arable.
270	22·591	Arable.	312	·052	Wood.
271	·580	Homestead	313	16·751	Arable.
272	·722	House, gar- } North den, &c. } Airtully	314	·269	Pasture.
273	3·545	Parish road.	315	·320	Houses and gardens (Broadrisk).
	2771·809	<i>Carried forward.</i>		3213·912	<i>Carried forward.</i>

PARISH OF KINCLAVEN.

No. on Plan.	Area in Acres.	Remarks.	No. on Plan.	Area in Acres.	Remarks.
	3213·912	<i>Brought forward.</i>		3510·067	<i>Brought forward.</i>
320	7·758	Arable.	361	16·160	Rough pasture and trees.
321	·183	House and garden.			
322	2·403	Arable.	362	19·078	Loch (King's Myre).
323	·101	Houses, &c.	363	1·414	Wood.
324	·602	Arable.	364	·478	House and garden (Kingsmyre).
325	7·360	Wood.			
326	1·789	Arable.	365	1·171	Arable.
327	22·480	Wood.	366	·141	Arable.
328	·515	Rough pasture.	367	2·617	Arable.
329	3·231	Arable.	368	37·855	Wood.
330	·232	Homestead and garden (Honeyhole).	369	22·621	Wood.
			370	·718	Wood.
331	2·438	Arable.	371	2·744	Rough pasture.
332	24·462	Wood.	372	16·253	Arable.
333	1·509	Arable.	373	12·918	Arable.
334	1·108	Rough pasture.	374	28·594	Arable.
335	2·704	Arable.	375	30·825	Arable.
336	1·424	Rough heathy pasture.	376	9·955	Arable.
337	1·038	Wood.	377	·352	Wood.
338	·356	Rough heathy pasture.	378	1·753	Wood.
339	·566	Arable.	379	10·823	Arable.
340	·229	House and garden (Woodside).	380	·501	Homestead and garden (Charleston).
341	55·078	Wood.	381	9·345	Arable.
341a	4·482	Rough heathy pasture.	382	1·381	Wood.
342	1·908	Public road.	383	14·155	Arable.
343	12·441	Wood.	384	·024	Occupation road.
344	8·057	Wood.	385	17·132	Arable.
345	6·397	Rough heathy pasture.	386	41·583	Wood and road.
346	·309	Homestead and garden (Jerusalem).	387	·749	Dam.
			388	·271	Rough pasture.
347	18·011	Arable.	389	·689	Rough pasture.
348	4·590	Public road.	390	2·029	Rough pasture.
349	·282	House and garden (Gutterhole).	391	5·509	Arable.
			392	·670	Homestead and garden (Newbigging).
350	11·458	Arable.			
351	20·204	Arable.	393	22·926	Arable.
352	13·570	Arable.	394	7·697	Arable.
353	16·978	Arable.	395	·839	Occupation road.
353a	·256	Homestead and garden (Fairyknowe).	396	17·769	Arable.
			397	29·004	Arable.
354	12·859	Arable.	398	·470	Dam.
355	·753	Public road.	399	·925	Homestead and garden (Innernytie).
356	6·876	Arable.			
357	·101	House and garden.	400	1·448	Arable.
358	2·572	Arable.	401	·444	Houses and garden.
359	6·736	Rough pasture.	402	·244	House and garden.
360	9·749	Wood.	403	12·752	Turnpike road.
			404	14·353	Arable and roads.
	3510·067	<i>Carried forward.</i>		3299·446	<i>Carried forward.</i>

No. on Plan.	Area in Acres.	Remarks.	No. on Plan.	Area in Acres.	Remarks.
	3929·446	<i>Brought forward.</i>		4250·700	<i>Brought forward.</i>
405	2·252	Arable.	446	4·142	Arable.
406	2·407	Rough pasture.	447	1·041	Offices, garden, &c.
407	14·112	Arable.	448	1·625	Arable.
408	112·492	Arable.	449	4·328	Arable.
409	1·920	Arable.	450	13·014	Parish road.
410	·205	Pasture.	451	7·196	Arable.
411	24·065	Scottish North Eastern Railway.	452	·134	House and garden.
			453	4·473	Arable and road.
412	·084	Occupation road.	454	·492	House (and garden (Innernitye Siding)).
413	1·488	Rough pasture.			
414	17·922	Arable.	455	5·395	Arable.
415	·170	House and garden (Broomknowes).	456	·512	Wood.
			457	·821	Rough pasture.
416	9·405	Arable.	458	67·307	Wood.
417	9·060	Arable.	459	8·349	Arable.
418	·320	House, garden, &c. (Nebs of the Gate.)	460	·543	House, garden, &c. (Loanhead).
419	14·882	Arable.	461	15·463	Arable.
420	·168	Arable and ruin.	462	5·722	Arable.
421	·108	Wood.	463	·684	Stackyard.
422	·094	Wood.	464	·266	Pasture, pool, &c.
423	·382	Homestead, &c. (West Woodend).	465	·164	Pasture.
			466	·397	Houses and gardens.
424	·493	Houses & garden (Hillocks of Ballathie).	467	2·223	Arable.
			468	18·825	Arable.
425	·251	Garden, &c.	469	35·480	Arable.
426	·543	Wood.	470	·177	Waste.
427	·541	Wood.	471	·102	Occupation road.
428	·592	Occupation road.	472	9·920	Arable.
429	·233	Wood.	473	38·997	Wood.
430	1·689	Mansion house, garden, &c. (Ballathie).	474	98·452	River Tay (part of).
			475	12·039	Arable.
			476	·206	Rough pasture.
431	·343	Pasture.	477	41·228	Wood and roads.
432	1·690	Rough pasture.	478	24·527	Arable.
433	15·000	Arable.	479	21·760	Arable.
434	·308	House and garden (Greenhead).	480	21·652	Arable and roads.
			481	·381	Houses and garden (Torr).
435	2·401	Arable.			
436	·627	School, garden, &c.	482	1·661	Public road.
437	6·204	Arable.	483	35·649	Arable.
438	10·826	Wood.	484	·034	House and garden.
439	8·011	Arable.	485	·768	Arable.
440	·407	Wood.	486	·450	Houses, gardens, &c. (village of Airtully, part of).
441	10·327	Arable.			
442	10·329	Arable.			
443	7·457	Arable.	487	1·926	Homestead, gardens, &c. (West Airtully).
444	15·797	Arable.			
445	15·649	Arable.	488	·727	Arable.
	4250·700	<i>Carried forward.</i>		4759·952	<i>Carried forward.</i>

PARISH OF KINCLAVEN.

No. on Plan.	Area in Acres.	Remarks.	No. on Plan.	Area in Acres.	Remarks.
	4759·952	<i>Brought forward.</i>		5149·195	<i>Brought forward.</i>
489	·180	Houses and gardens.	528	·597	Pasture.
490	·224	Houses, &c. (village of Airtully, part of).	529	26·723	Arable.
491	·311	Arable.	530	·634	Public road.
492	·510	Homestead, &c. (Bank of Airtully).	531	35·480	Arable.
493	3·704	Arable.	532	10·510	Arable and road.
494	2·533	Houses, gardens, &c. (village of Airtully, part of).	533	14·753	Arable.
495	14·008	Arable.	534	30·869	Arable.
496	50·584	Arable.	535	·104	House and garden.
407	·228	Rough pasture.	536	·116	House, garden, &c.
498	8·652	Arable.	537	16·808	Inverness and Perth Junction Railway.
499	·374	Occupation road.	538	70·234	Wood.
500	2·112	Arable.	539	·534	Homestead, &c. (Knockshinnan).
501	5·708	Arable.	540	31·163	Arable.
502	5·038	Arable.	541	9·275	Arable.
503	·390	Homestead and gardens (Thorny).	542	21·501	Arable.
594	13·513	Arable and roads.	543	21·452	Arable.
505	9·037	Arable and road.	544	·113	Occupation road.
506	19·891	Arable and road.	545	54·581	Wood.
507	1·116	Marsh.	546	16·780	Arable.
508	24·545	Arable.	547	17·006	Arable.
509	·195	House and offices (Middleton).	548	16·999	Arable.
510	11·995	Arable.	549	·111	Wood.
511	7·515	Arable.	550	·066	Wood.
512	13·040	Arable.	551	·185	Pasture.
513	16·154	Arable.	551a	·065	Wood.
514	18·794	Arable.	552	19·372	Arable.
515	13·021	Arable.	553	1·421	Pasture.
516	·314	Homestead and garden (Crawbutts).	554	24·236	Arable.
517	·009	House.	555	27·521	Arable.
518	39·708	Arable.	556	6·163	Arable.
519	5·224	Parish road.	557	9·759	Wood.
520	39·810	Arable.	558	7·119	Arable.
521	·260	Dam.	559	·241	Houses and garden (Green's Landing).
522	·559	Rough pasture.	560	9·235	Wood.
523	·430	Houses and garden (Old Mill of Airtully).	561	·407	Pasture.
524	6·704	Arable.	562	14·657	Arable.
525	20·512	Arable.	563	20·352	Arable.
526	18·307	Arable.	564	·041	Wood.
527	14·034	Wood.	565	15·808	Arable.
			566	15·124	Arable.
			567	26·027	Arable.
			568	·753	Homestead, gardens, &c. (Mains of Taymount).
			569	62·768	Arable.
			570	24·211	Arable.
	5149·195	<i>Carried forward.</i>		5831·069	<i>Carried forward.</i>

PARISH OF KINCLAVEN.

No. on Plan.	Area in Acres.	Remarks.	No. on Plan.	Area in Acres.	Remarks.
	5831·069	<i>Brought forward.</i>		6084·924	<i>Brought forward.</i>
571	·649	Wood.	616	·981	Homestead and garden (Newfarm).
572	14·494	Arable.			
573	2·357	Rough pasture.	617	·121	House and garden.
574	·137	Slope.	618	13·394	Arable and road.
575	·115	Slope.	619	8·016	Arable.
576	·121	House, garden, &c.	620	6·798	Arable.
577	8·810	Wood.	621	·188	House and garden.
578	·211	House, garden, &c. (Newlands).	622	·136	House and garden.
			623	12·427	Arable.
579	6·579	Arable.	624	1·991	Arable.
580	4·618	Wood.	625	1·322	Public road.
581	6·667	Wood.	626	12·837	Arable.
582	2·706	Homestead and garden (Taymount).	627	20·165	Arable.
			628	16·817	Arable.
583	26·147	Arable.	629	2·060	Public road.
584	14·099	Arable.	630	1·544	Wood.
585	19·986	Arable.	631	·200	Lodge and garden.
586	·085	Wood.	632	1·106	Ornamental ground.
587	31·479	Arable.	633	1·040	Wood.
588	·119	House and garden.	634	1·334	Ornamental ground.
589	·210	Rough pasture.	635	3·400	River Tay (part of).
590	·179	House and garden.	636	2·921	Rough pasture, whins, &c. (island).
591	10·340	Arable.			
592	·128	House and garden.	637	1·352	Ornamental ground.
593	5·963	Arable.	638	·380	Mansion house, offices, &c. (Taymount House).
594	·195	House and garden.			
595	9·210	Arable and roads.	639	4·405	Ornamental ground.
596	·124	House and garden.	640	·321	Islands.
597	9·288	Arable.	641	·094	Occupation road.
598	·231	Rough pasture.	642	·510	Ornamental ground.
599	·898	Wood.	643	1·142	Rough pasture.
600	15·468	Arable.	644	·995	Garden.
601	·645	Wood.	645	·103	Ornamental ground.
602	10·437	Arable.	646	·225	Wood.
603	·025	Pasture.	647	3·885	Ornamental ground, &c.
604	·183	Wood.			
605	·366	Wood.	648	·991	Rough pasture.
606	·067	Occupation road.	649	·329	House, garden, &c. (South Mill of Airtully).
607	·417	Wood.			
607 ^a	·177	Occupation road.			
608	17·300	Arable.	650	2·266	Arable.
609	5·448	Wood.	651	25·149	Arable.
610	16·122	Arable.	652	32·647	Arable.
611	·168	Rough pasture.	653	10·007	Arable.
612	4·496	Arable.	654	8·283	Arable.
613	1·236	Rough pasture.	655	6·610	Arable.
614	3·974	Arable.	656	·111	House and garden.
615	1·181	Wood.	657	16·609	Arable.
	6084·924	<i>Carried forward.</i>		6310·136	<i>Carried forward.</i>

PARISH OF KINCLAVEN.

No. on Plan.	Area in Acres.	Remarks.	No. on Plan.	Area in Acres.	Remarks.
	6310·136	<i>Brought forward.</i>		6325·576	<i>Brought forward.</i>
658	4·000	Arable.	666	·238	House and garden.
659	·377	Pasture.	667	16·495	Arable.
660	·504	House and garden (Burnhead).	668	·097	Occupation road.
661	·847	Public road.	669	·468	Pasture.
662	3·618	Arable.	670	·218	House (part of) and garden (Stanley Junction).
662a	·402	Rough pasture.			
663	5·195	Arable.	671	·251	Pasture.
664	·336	Pasture and trees.	672	·151	Pasture.
665	·161	Rough pasture (island).	673	2·057	Rough pasture.
	6325·576	<i>Carried forward.</i>		6345·551	

RECAPITULATION.

6028·442	Land.
66·572	Public roads.
40·873	Railways.
209·664	Water.
6345·551	Total area of the Parish of Kinclaven, in the County of Perth.

INDEX TO PLACES

IN THE

PARISH OF KINCLAVEN.

COUNTY OF PERTH.

Name of Place.	No. of Sheet.		Descriptive Remarks.
	6-inch scale.	25·344-inch scale.	
Airtully - - -	LXXIII.	12	A small village.
Bank of Airtully - - -	"	"	A farm steading.
Benchill Burn - - -	"	"	
Boatlands - - -	LXXIV.	1	A dwelling house.
Bishophall - - -	"	2	A farm steading.
Balgreen - - -	"	"	A farm steading.
Boathouse - - -	"	3	A dwelling house.
Black Wood - - -	"	5	
Broadrisk - - -	"	"	Two dwelling houses.
Broomknowes - - -	"	6	A dwelling house.
Ballathie - - -	"	"	A mansion house.
Bellymore - - -	"	9	A fishing station.
Burnhead - - -	"	13	A dwelling house.
Cleikiminn - - -	LXXIII.	8	Dwelling houses.
Crawbutts - - -	"	12	A farm steading.
Church - - -	LXXIV.	2	
Cleanside - - -	"	"	A farm steading & houses.
Court Hill - - -	"	"	
Coniehill Wood - - -	"	5	
Charleston - - -	"	"	A farm steading.
Campsie Linn - - -	"	9	
Drum of Airtully - - -	LXXIII.	8	A dwelling house.
Derry Mill (eorn) - - -	LXXIV.	1	
Easter Brownmuir - - -	"	"	A farm steading.
Easter Kereock - - -	"	"	A farm steading.
Fairyknowe - - -	"	5	A farm steading.
Garth - - -	LXXIII.	8	A farm steading.
Gutterhole - - -	LXXIV.	5	A dwelling house.
Greenhead - - -	"	6	A dwelling house.
Green's Landing - - -	"	9	A dwelling house.
Haugh of Kereock - - -	LXIII.	14	A farm steading.
Honeyhole - - -	LXXIV.	5	A farm steading.
Hillocks of Ballathie - - -	"	6	Two dwelling houses.
Innernytie - - -	"	5	
Inverness and Perth Junction Railway - - -	"	1, 5, 9	
Jerusalem - - -	"	5	A farm steading.
Kinclaven - - -	"	2	A farm steading.
Kinclaven - - -	"	2	Parish villago.
Kinclaven Ferry - - -	"	3	
Kinclaven Castle (ruins of) - - -	"	"	
Kingsmyre - - -	"	5	A cottage.
King's Myre - - -	"	"	A lake.
Knockshinnan - - -	"	9	A farm steading.

Name of Place.	No. of Sheet.		Descriptive Remarks.
	6-inch scale.	25' 344-inch scale.	
Laguna - - -	LXXIII.	8	A farm steading.
Laguna Cottage - - -	"	"	
Loanhead - - -	LXXIV.	6	A farm steading.
Middleton - - -	LXXIII.	12	A dwelling house.
Muirhead - - -	LXXIV.	1	Four small steadings, &c.
Manse - - -	"	2	
Muirside - - -	"	"	A farm steading.
Myrside - - -	"	"	A small steading & house.
Millhouse - - -	"	"	A farm steading.
Manse - - -	"	5	
Mains of Taymount - - -	"	9	A farm steading.
North Airtully - - -	LXXIII.	8	A farm steading.
Ninevch - - -	LXXIV.	1	A farm steading.
Newbigging - - -	"	5	A farm steading.
Nebs of the Gate - - -	"	6	A dwelling house.
Newfarm - - -	"	9	A farm steading.
Newlands - - -	"	"	A dwelling house.
Old Mill of Airtully - - -	LXXIII.	12	
Old England - - -	LXXIV.	1	A farm steading.
River Tay - - -	{ LXXIII.	13, 14	
	{ LXXIV.	{ 1, 2, 3, 6, 9, 10, 13	
Silver Wells - - -	LXXIII.	4	Two spring wells.
South Mill of Airtully - - -	"	16	A dwelling house.
Silverwells - - -	LXXIV.	1	A farm steading.
School - - -	"	6	
Scottish North Eastern Railway	"	2, 5, 6, 9, 13	
Stanley Junction - - -	"	13	
Torr - - -	LXXIII.	12	A row of cottages.
Thorny - - -	"	"	A farm steading.
Taymount - - -	LXXIV.	9	A farm steading.
Taymount House - - -	"	"	
U. P. Church - - -	"	5	
Wester Airtully - - -	LXXIII.	12	A farm steading.
Wester Brownmuir - - -	LXXIV.	1	A farm steading.
Wester Kercock - - -	"	"	A farm steading.
Woodfield - - -	"	2	A farm steading.
Woodend - - -	"	"	A dwelling house.
Woodside - - -	"	5	A farm steading.
West Woodend - - -	"	6	A farm steading.
West Tofts - - -	"	9	Dwelling houses, &c.

LONDON:
Printed by GEORGE E. EYRE and WILLIAM SPOTTISWOOD,
Printers to the Queen's most Excellent Majesty.
For Her Majesty's Stationery Office.







