

Map Room

Map. Ref. C18

Digitized by the Internet Archive
in 2012 with funding from
National Library of Scotland





ORDNANCE SURVEY OF SCOTLAND.

BOOK OF REFERENCE TO THE PLAN
OF THE
PARISH OF MELROSE,
IN THE
COUNTY OF ROXBURGH,

CONTAINING 26058·286 ACRES,

ALSO THE
PARISH OF EARLSTON (DETACHED),
IN THE
COUNTY OF BERWICK (DETACHED),

CONTAINING ·024 ACRES.

COLONEL SIR HENRY JAMES, R.E., F.R.S., F.G.S., &c.,
SUPERINTENDENT OF THE ORDNANCE SURVEY.

PRINTED AT THE ORDNANCE SURVEY OFFICE, SOUTHAMPTON.

1861.

Price Three Shillings.



on
p-
ch

of

is

re

—

et
re
ls

he

N

Γ

Γ

it

F.
C.
V.
f.
S.

ow

ott, R.E.

EXPLANATORY REMARKS.

The Scale of the Parish Plans is the 1-2500th of the actual length on the ground, and is equal to 25·344 inches to a mile, which is very approximately equal to one square inch to one acre, the square of 1·0018 inch being equal to one acre.

The length of each sheet is 1½ miles, and the width 1 mile, the area of each sheet is therefore 960 acres.

Each enclosure has a reference number to the area which is given in this Book.

The Braces (*f*) on the plans are to indicate that the spaces so braced are included under the same reference number.

The Altitudes in feet above the Mean Level of the Sea are written thus—31·4.

The Scale of the Plans of the County is 6 inches to a mile, and each sheet contains the same area as 16 sheets of the Parish Plans. There is therefore a double reference number to each sheet, as VI. 9., the Roman Numerals referring to the County Plans, the Arabic Figures to the Parish Plans.

The following are the characters employed on the Ordnance Plans on the Scales of 1-2500, and 6 inches to a mile:—

County Names	©	Hundreds or Wards	W
Parishes	P	Townships	T
Extra Parochial	E	Division of Townships	T
Antiquities	{ ROMAN Druidical or Saxon Norman or Subsequent		

The descriptions of the boundaries are shewn by the following initials:—

Centre of Stream	C. S.	Centre of Fence	C. F.
Centre of Road	C. R.	Top of Cop	T. C.
Side of Stream or Drain	S. S. or S. D.	Centre of Wall	C. W.
Root of Hedge	R. H.	Defaced	Def.
Face of Wall	F. W.	Track of Stream	T. S.
Undefined			Und.

Where a change occurs in the boundaries, the symbol [o—o] is used to shew the part at which the change takes place.



TABLE

FOR CONVERTING DECIMAL PARTS OF AN ACRE INTO ROODS AND PERCHES.

PERCHES.	0 ROOD.	1 ROOD.	2 ROODS.	3 ROODS.
0	0·000	0·250	0·500	0·750
1	0·006	0·256	0·506	0·756
2	0·012	0·262	0·512	0·762
3	0·019	0·269	0·519	0·769
4	0·025	0·275	0·525	0·775
5	0·031	0·281	0·531	0·781
6	0·037	0·287	0·537	0·787
7	0·044	0·294	0·544	0·794
8	0·050	0·300	0·550	0·800
9	0·056	0·306	0·556	0·806
10	0·062	0·312	0·562	0·812
11	0·069	0·319	0·569	0·819
12	0·075	0·325	0·575	0·825
13	0·081	0·331	0·581	0·831
14	0·087	0·337	0·587	0·837
15	0·094	0·344	0·594	0·844
16	0·100	0·350	0·600	0·850
17	0·106	0·356	0·606	0·856
18	0·112	0·362	0·612	0·862
19	0·119	0·369	0·619	0·869
20	0·125	0·375	0·625	0·875
21	0·131	0·381	0·631	0·881
22	0·137	0·387	0·637	0·887
23	0·144	0·394	0·644	0·894
24	0·150	0·400	0·650	0·900
25	0·156	0·406	0·656	0·906
26	0·162	0·412	0·662	0·912
27	0·169	0·419	0·669	0·919
28	0·175	0·425	0·675	0·925
29	0·181	0·431	0·681	0·931
30	0·187	0·437	0·687	0·937
31	0·194	0·444	0·694	0·944
32	0·200	0·450	0·700	0·950
33	0·206	0·456	0·706	0·956
34	0·212	0·462	0·712	0·962
35	0·219	0·469	0·719	0·969
36	0·225	0·475	0·725	0·975
37	0·231	0·481	0·731	0·981
38	0·237	0·487	0·737	0·987
39	0·244	0·494	0·744	0·994
40	0·250	0·500	0·750	1·000

N.B.—To convert Decimal Fractions of an Acre into Roods and Perches, multiply the decimal first by 4 and then by 40, preserving the same number of decimals in the product.

EXAMPLE 1.

633·357 Acres.

4

1·428

40

A. R. P.
633 1 17 17·120

EXAMPLE 2.


527·013 Acres.

4

·052

40

A. R. P.
527 0 2 2·080



PARISH OF MELROSE,

IN THE

COUNTY OF ROXBURGH.

No. of Sheet.	No. on Plan.	Area in Acres.	Description.
II. 5.	1	·821	Rough pasture & stream.
„	2	·054	Pond.
„	3	49·038	Arable & half of double fence.
„	4	1·624	Plantation.
„	5	1·185	Plantation & stream.
„	6	·139	Plantation.
I. 12.	7	·040	Chapel (remains of).
„	8	1·917	Rough pasture & stream.
„	9	28·035	Arable.
II. 9.	10	1·717	Plantation.
„	11	34·572	Arable & stream.
„	12	32·986	Arable.
„	13	28·618	Arable.
„	14	1·159	Private road.
„	15	15·472	Arable.
I. 11.	16	10·779	Arable.
I. 12.	17	1·259	Newhouses, farmsteading, &c.
„	18	12·740	Arable & footroad.
„	19	3·662	Rough pasture, footroad, & stream.
„	20	5·407	Arable.
„	21	3·373	Rough pasture & stream.
„	22	·910	Plantation.
II. 9.	23	12·281	Arable.
„	24	19·033	Arable & double fence.
I. 11.	25	458·787	Rough pasture, footroads, &c.
„	26	2·264	Rough pasture, quarries, & stream.
„	27	3·731	Plantation & stream.
„	28	·402	Private road.
I. 12.	29	18·522	Arable & footroad.
II. 9.	30	·267	Toft Mains, house, garden, & yard.
„	31	·188	Plantation.
„	32	·098	Starnyhall (remains of).
„	33	·341	Rough pasture.
„	34	50·467	Arable & footroad.
„	34a	·190	Plantation.
„	35	·387	Plantation & double fence.
„	36	14·124	Arable.
„	37	·606	Plantation.
„	38	2·115	Plantation, stream, & double fence.
„	39	19·601	Arable, stream, & double fence.
		838·911	<i>Carried forward.</i>

No. of Sheet.	No. on Plan.	Area in Acres.	Description.
		838·911	<i>Brought forward.</i>
I. 10.	40	2·150	Rough pasture.
I. 11.	41	26·089	Arable & gravel-pit.
"	42	54·582	Arable, quarry, & sheepfold.
"	43	49·371	Arable & stream.
I. 12.	44	23·389	Arable.
"	45	4·829	Rough pasture & stream.
II. 9.	46	19·591	Arable, footroad, stream, &c.
"	47	18·411	Arable & stream.
"	48	15·497	Arable.
I. 11.	49	·020	House.
"	50	21·639	Arable.
"	51	13·981	Arable.
"	52	4·609	Rough pasture.
"	53	28·370	Arable.
"	54	26·917	Plantation & streams.
I. 12.	55	18·937	Arable.
II. 9.	56	4·813	Arable & footroad.
"	57	·620	Plantation.
"	58	7·636	Arable, road, & small plantation.
"	59	4·596	Arable & stream.
"	60	6·448	Arable & stream.
"	61	15·122	Arable & stream.
"	62	·568	Rough pasture & stream.
"	63	18·010	Arable, rough pasture, road, &c.
"	64	2·935	Plantation & stream.
I. 12.	65	3·218	Arable.
II. 9.	66	5·169	Arable & stream.
"	67	3·240	Arable & stream.
"	68	·326	Mill-dam.
"	69	·571	Plantation & stream.
"	69a	·116	Private road.
"	70	·841	Farmsteading & yards.
"	71	8·680	Arable & stream.
"	72	3·031	Arable.
"	73	·009	Cottage.
"	74	·012	Cottage.
"	75	2·336	Plantation & roads.
"	76	·069	Pasture.
"	77	·208	Mill-dam.
"	78	·200	Plantation.
"	79	1·114	New Blainslie, farmsteading, &c.
"	80	·331	Plantation & stream.
I. 12.	81	3·404	Arable.
II. 9.	81a	·698	Private road.
"	82	1·898	Middle Blainslie, houses, yards, &c.
"	83	·186	Plantation.
"	84	14·861	Arable.
"	85	11·793	Arable.
"	86	·213	Garden.
"	87	1·508	Plantation (2 picces).
		1292·073	<i>Carried forward.</i>

No. of Sheet.	No. on Plan.	Area in Acres.	Description.
		1292·073	<i>Brought forward.</i>
II. 9.	88	·326	New Blainslie, house, yard, &c.
"	89	1·100	Pasture.
"	90	16·281	Arable & roads.
"	90a	·091	House, yard, & garden.
"	91	2·545	Rough pasture (2 pieces) & stream.
"	92	3·183	Arable.
"	93	·501	Plantation.
"	94	·226	Cottages, yard, & garden.
"	95	·485	Upper Blainslie, houses, &c.
"	96	·127	Plantation.
"	97	7·346	Arable.
"	98	·151	Plantation.
"	99	·488	Plantation.
"	100	·051	House & piggeries.
"	101	·571	Garden.
"	102	·646	Arable.
"	103	·502	Plantation.
"	104	·027	House & rough pasture.
"	105	3·452	Arable & double fence.
"	106	6·970	Arable & stream.
"	107	1·253	Plantation & stream.
"	108	8·297	Arable & stream.
"	109	13·583	Arable & footroad.
"	110	·336	Plantation.
"	111	14·083	Arable, stream, &c.
"	112	2·653	Arable, stream, & sheep-pen.
"	113	·430	Houses, sheds, yards, & garden.
"	114	·066	Pasture.
"	115	10·672	Arable.
"	116	·742	Public road.
"	117	5·485	Arable.
"	118	6·495	Arable.
"	119	7·724	Arable, Robert's Well, & road.
"	120	11·019	Arable & stream.
"	121	5·748	Arable.
"	122	11·278	Arable & stream.
"	123	6·051	Arable & stream.
"	124	·363	Rough pasture & stream.
I. 11.	126	20·870	Arable & mill-lade.
"	127	1·202	Rough pasture & footroad.
"	128	·503	Arable.
"	129	·198	Cottages & garden. } Allanshaws.
"	130	·022	House. }
"	131	5·149	Public road.
"	132	181·491	Rough pasture, stream, & quarries.
I. 12.	133	33·794	Arable & stream.
"	134	22·653	Arable.
"	135	7·155	Rough pasture & stream.
"	136	6·427	Plantation.
"	137	3·524	Rough pasture.
		1726·408	<i>Carried forward.</i>

No. of Sheet.	No. on Plan.	Area in Acres.	Description.
		1726·408	<i>Brought forward.</i>
I. 12.	138	40·659	Arable, footroad, & mill-lead.
II. 9.	139	24·696	Arable.
„	140	4·666	Arable.
„	141	5·121	Arable.
„	142	·468	House, yard, & garden.
„	143	2·459	Arable, pasture, & footroads.
„	144	·040	House (Roan).
„	145	·276	Plantation.
„	146	2·172	Plantation & footroad.
I. 14.	147	·112	Pond.
I. 15.	148	·150	Houses & yards.
„	149	31·527	Arable.
„	150	41·568	Arable.
„	151	9·426	Plantation.
I. 11.	152	·158	Plantation.
I. 16.	153	1·767	Plantation.
„	154	·365	Mill-pond.
„	155	11·706	Arable & footroad.
„	156	6·722	Public road.
II. 13.	157	6·800	Arable.
„	158	2·972	Arable.
„	159	·051	Plantation.
„	160	·125	Private road.
„	161	3·112	Nether Blainslie, houses, yards, &c.
II. 9.	162	10·310	Public road.
„	163	7·570	Arable & footroad.
„	164	·076	Plantation.
II. 13.	165	·412	Plantation & footroad.
II. 9.	166	6·453	Arable.
„	167	3·216	Arable, footroad, & stream.
„	168	·167	Bank of road.
„	169	4·265	Public road.
„	170	3·579	Arable & half of double fence.
I. 14.	171	250·316	Rough pasture, streams, & footroads
„	172	16·290	Rough pasture & stream.
I. 15.	173	39·371	Arable, footroad, streams, &c.
„	174	5·363	Rough pasture & stream.
„	175	·269	Mill-pond.
I. 16.	176	36·614	Arable.
„	177	33·017	Arable & stream.
„	178	1·744	Plantation.
II. 13.	179	·410	Plantation.
„	180	·070	Plantation & stream.
„	181	9·801	Arable.
„	182	1·774	Private road.
„	183	6·308	Arable.
„	184	3·606	Arable.
„	185	·171	Private road.
„	186	1·007	Arable.
„	187	2·871	Arable.
		2368·576	<i>Carried forward.</i>

No. of Sheet.	No. on Plan.	Area in Acres.	Description.
		2368·576	<i>Brought forward.</i>
II. 13.	188	5·837	Arable & stream.
„	189	1·326	Old Roan, houses, yards, & garden.
„	190	·153	Plantation.
„	191	·469	Private road.
„	192	·080	Plantation.
I. 15.	193	171·430	Rough pasture, streams, &c.
„	194	41·871	Arable.
I. 16.	195	10·297	Plantation & stream.
„	196	111·732	Rough pasture, footroad, & streams.
„	197	27·176	Arable & lamb-bields
II. 9.	197 ^a	·209	Sheep-pen.
II. 13.	198	15·739	Arable & stream.
„	199	6·836	Arable & stream.
„	200	·377	Plantation.
„	201	12·262	Arable, road, & stream.
„	202	·045	Plantation
„	203	·084	Plantation.
„	204	2·638	Plantation & stream.
„	205	·417	Private road.
„	206	6·236	Arable.
„	207	4·671	Plantation & stream.
„	208	11·258	Arable.
„	209	·235	Plantation.
„	210	1·084	Plantation & stream.
„	211	·125	Arable.
„	212	·179	Pasture & wood.
„	213	·602	Plantation & stream.
„	214	4·770	Arable & stream.
I. 15.	215	15·254	Arable.
„	216	2·944	Rough pasture & stream.
„	217	4·903	Rough pasture & stream.
„	218	26·271	Arable.
„	219	2·153	Plantation.
„	220	7·476	Plantation.
„	221	10·849	Arable.
I. 16.	222	36·867	Arable.
„	223	15·032	Plantation, footroads, & streams.
„	224	43·784	Arable, stream, & bank.
„	225	1·336	Plantation & stream.
„	226	1·166	Plantation.
„	227	·126	Pond (old quarry).
„	228	3·908	Plantation.
II. 13.	229	1·708	Plantation.
„	230	·559	Plantation.
„	231	17·446	Arable & stream.
„	231 ^a	·155	Plantation & stream.
„	232	12·609	Arable, footroad, & stream.
„	233	·612	Private road.
„	234	10·379	Arable & stream.
I. 16.	235	·224	Plantation.
		3022·475	<i>Carried forward.</i>

No. of Sheet.	No. on Plan.	Area in Acres.	Description.
		3022·475	<i>Brought forward.</i>
I. 16.	236	9·760	Arable.
II. 13.	237	15·332	Arable & stream.
„	238	·801	Plantation.
„	239	1·099	Plantation.
„	240	11·775	Arable.
„	241	·059	Plantation.
„	242	10·327	Arable, road, & stream.
„	243	·188	Plantation.
„	244	2·429	Arable & stream.
„	245	5·816	Arable, road, & stream.
„	246	·041	School & garden.
„	247	13·526	Arable.
„	248	13·598	Arable.
„	249	·263	Bank of road.
„	250	2·117	Rough pasture & furze.
„	251	·829	Plantation.
„	252	·869	Plantation.
„	253	1·568	Arable & stream.
„	254	1·199	Arable & stream.
„	255	·500	Plantation & stream.
„	256	·682	South Blainslie, house, offices, &c.
„	257	2·046	Arable, stream, & double fence.
„	258	·246	Wineburgh, house, garden, &c.
„	259	·349	Pasture & small plantation.
„	260	·416	Rough pasture & stream.
„	261	·310	Cuddyhall, houses, yard, & garden.
„	261 ^a	2·314	Public road.
„	262	1·567	Rough pasture & stream.
„	263	13·625	Arable.
„	264	·063	Arable.
„	265	·249	Arable.
„	266	·037	Arable.
„	269	1·962	Leader Water.
„	270	3·735	Arable & bank.
„	271	·023	House & yard.
„	272	1·237	Arable.
„	273	·053	Arable.
„	274	·169	Public road.
„	275	·221	Arable.
I. 14.	276	1·263	Marsh.
„	277	13·743	Rough pasture & stream.
„	278	146·274	Rough pasture & streams.
I. 15.	279	21·547	Arable & stream.
„	280	6·047	Rough pasture, stream, & pond.
„	281	28·820	Arable & shed.
„	282	1·100	Plantation.
„	283	47·300	Arable.
„	284	5·857	Rough pasture.
„	285	·034	Sheepfold & hut.
„	286	3·091	Plantation.
		3418·951	<i>Carried forward.</i>

No. of Sheet.	No. on Plan.	Area in Acres.	Description.
		3418·951	<i>Brought forward.</i>
I. 15.	287	15·411	Arable, road, & quarry.
"	288	·629	Mill-pond.
"	289	·852	Arable.
"	290	3·237	Arable.
"	291	3·047	Plantation & stream.
"	292	·649	Cottages, yards, & gardens.
"	293	·880	Private road.
"	294	2·168	Plantation.
I. 16.	295	·660	Plantation.
"	296	40·159	Arable & stream.
I. 15.	297	1·785	Plantation.
"	298	30·487	Arable & stream.
"	299	4·016	Knottylands Plantation, &c.
"	300	·761	Plantation.
"	301	10·059	Arable.
"	302	1·304	Plantation.
"	303	2·278	Threepwood, house, offices, &c.
"	304	9·253	Arable & small pond.
"	305	5·984	Plantation.
I. 16.	306	27·721	Arable & stream.
"	307	366·552	Rough pasture, marsh, streams, &c.
"	308	1·024	Plantation.
"	309	7·071	Arable & old quarry.
"	310	11·613	Arable.
"	311	·250	Plantation & stream.
II. 13.	312	26·569	Arable & double fence.
"	313	19·221	Arable, rough pasture, & stream.
"	314	11·892	Arable, rough pasture, & stream.
"	315	21·839	Arable, rough pasture, & stream.
"	316	1·246	Plantation.
"	317	22·777	Arable, road, stream, &c.
"	318	3·455	Arable.
"	319	6·336	Arable & footroad.
"	320	3·285	Arable & footroad.
"	321	9·294	Arable & double fence.
"	322	18·774	Arable & stream.
"	323	18·592	Arable & double fence.
"	324	5·533	Arable & footroad.
"	325	·040	Garden.
"	326	·375	Arable.
"	327	·311	Broadwoodshiel, cottages, yard, &c.
I. 14.	328	20·739	Hawkshawhead Plantation, &c.
I. 15.	329	29·488	Arable.
"	330	3·110	Rough pasture & stream.
"	331	25·604	Arable, sheepfold, & stream.
"	332	15·871	Arable.
I. 16.	333	1·043	Plantation.
"	334	2·569	Plantation.
"	335	16·167	Arable.
"	336	·808	Plantation.
		4251·739	<i>Carried forward.</i>

No. of Sheet.	No. on Plan.	Area in Acres.	Description.
		4251·739	<i>Brought forward.</i>
I. 15.	337	21·814	Arable & road.
"	338	13·034	Plantations & double fence.
"	339	22·278	Arable, road, & stream.
"	340	·578	Plantation.
"	341	23·950	Arable.
"	342	23·469	Arable.
"	343	·662	Plantation.
"	344	13·338	Arable.
"	345	·993	Plantation.
"	346	11·206	Arable.
I. 16.	347	8·146	Arable.
"	348	34·611	Arable & rough pasture.
"	349	9·239	Arable & road.
"	350	9·539	Arable & road.
"	351	·557	Plantation & double fence.
"	352	·728	Arable.
"	353	·314	Plantation.
"	354	·109	Cottages, yard, & garden.
"	355	·835	House, offices, yard, & garden.
"	356	·851	Private road.
"	357	2·250	Plantation & double fence.
II. 13.	358	23·636	Arable.
"	359	·240	Plantation.
"	360	·189	Plantation.
"	361	·852	Plantation.
"	362	·783	Plantation.
"	363	·439	Plantation & sheepfold.
"	364	·281	Plantation.
"	365	15·183	Arable.
"	366	2·542	Rough pasture.
"	367	·826	Private road.
"	368	4·505	Plantation & stream.
"	369	8·956	Arable.
"	370	·219	Arable.
I. 14.	371	17·800	Arable.
I. 15.	372	20·276	Plantation, roads, &c.
"	373	3·529	Rough pasture & stream.
"	373a	3·021	Rough pasture & stream.
"	374	1·484	Plantation & stream.
"	374a	8·761	Public road.
I. 16.	375	2·911	Plantation & road.
"	376	9·134	Arable & road.
"	377	27·172	Arable & stream.
"	378	21·391	Arable & old quarry.
"	379	·050	Plantation.
"	380	8·384	Arable.
"	381	·226	Plantation.
"	382	9·370	Arable.
"	383	1·065	Plantation.
II. 13.	384	26·445	Arable.
		4669 910	<i>Carried forward.</i>

No. of Sheet.	No. on Plan.	Area in Acres.	Description.
		4669·910	<i>Brought forward.</i>
II. 13.	385	6·578	Plantation.
„	386	23·622	Arable & stream.
„	387	25·388	Arable & road.
„	388	24·284	Arable.
„	389	4·621	Arable & road.
„	390	4·716	Arable & stream.
„	391	4·391	Arable & stream.
„	392	5·460	Arable.
„	393	30·803	Arable & furze.
„	394	·471	Rough pasture.
„	395	23·206	Arable.
„	396	·551	Rough pasture & double fence.
„	397	·044	Pasture.
„	398	2·573	Plantation & double fence.
„	399	17·588	Arable & stream.
„	400	·517	Rough pasture.
„	401	·238	Plantation.
„	402	1·077	Arable.
„	403	·250	Rough pasture & stream.
„	404	·141	Arable.
III. 3.	405	23·250	Arable & stream.
„	406	7·620	Arable & small pond.
„	407	22·298	Arable, road, & stream.
„	408	·184	Rough pasture.
„	409	33·652	Rough pasture.
I. 16.	410	13·003	Arable.
„	411	·265	Plantation.
III. 4.	412	4·186	Plantation.
I. 16.	413	13·326	Arable.
„	414	23·386	Arable.
II. 13.	415	17·953	Arable.
IV. 1.	416	·983	Rough pasture & stream.
III. 2.	417	15·786	Arable & stream.
III. 3.	418	1·854	Public road.
„	419	4·439	Smithy Plantation.
„	420	1·015	Offices & yards.
„	421	·705	House, offices, yards, & gardens.
„	422	·064	Plantation.
„	423	2·006	Plantation.
„	424	·814	Wood.
„	425	·175	Private road.
„	426	14·671	Plantation & road.
„	427	6·851	Plantation.
III. 2.	428	17·091	Rough pasture, footroad, & stream.
„	429	34·255	Arable & stream.
„	430	29·447	Arable, footroad, & stream.
„	431	·389	Plantation.
„	432	29·435	Arable.
„	433	3·373	Plantation & streams.
III. 3.	434	32·083	Arable & streams.
		5200·988	<i>Carried forward.</i>

No. of Sheet.	No. on Plan.	Area in Acres.	Description.
		5200·988	<i>Brought forward.</i> *
III. 3.	435	·632	Plantation.
”	436	23·769	Arable.
”	437	2·667	Plantation.
”	438	22·783	Arable.
”	438a	·646	Plantation. *
”	439	·007	Stable.
”	440	5·136	Plantation & roads.
”	441	·079	House (Wooplaw).
”	442	1·037	Pasture & shrubbery.
”	443	·689	Garden.
”	444	2·269	Arable.
”	445	·533	Plantation.
”	446	16·736	Arable & stream.
”	447	13·850	Plantation & stream.
”	448	32·326	Arable.
”	449	8·297	Arable.
”	450	3·189	Rough pasture (2 pieces) & stream.
”	451	55·755	Arable.
III. 4.	452	5·762	Rough pasture.
”	453	3·619	Rough pasture & stream.
”	454	18·276	Arable.
”	455	{ 8·818	Arable & stream.
”		{ ·543	Rough pasture.
”	456	9·598	Public road.
”	457	1·318	Old Bluecairn, house, gardens, &c.
”	458	31·140	Arable.
”	459	1·292	Bluecairn, house, offices, yards, &c.
”	460	18·596	Arable.
IV. 1.	461	12·701	Arable.
”	462	1·741	Plantation.
”	463	2·342	Rough pasture.
III. 1.	464	·181	Rough pasture.
III. 2.	465	15·635	Arable & road.
”	466	34·135	Arable, rough pasture, & stream.
”	467	4·975	Rough pasture.
”	468	29·816	Arable.
”	469	419·516	Rough pasture, streams, &c.
III. 3.	470	·221	Rough pasture.
”	471	45·657	Rough pasture & stream.
”	472	·192	Rough pasture & stream.
”	473	·170	Rough pasture.
”	474	1·076	Wood, stream, & double fence.
”	475	3·096	Wood, stream, & double fence.
”	476	5·439	Arable.
”	477	5·602	Rough pasture.
”	478	23·200	Arable.
III. 4.	479	3·655	Plantation.
”	480	46·760	Arable, footroad, & old quarry.
”	481	·601	Rough pasture, footroads, &c.
”	482	59·543	Rough pasture & streams.
		6206·604	<i>Carried forward.</i>

No. of Sheet.	No. on Plan.	Area in Acres.	Description.
		6206·604	<i>Brought forward.</i>
III. 4.	483	35·475	Arable, streams, & small pond.
"	484	26·009	Arable & road.
"	485	2·647	Public road.
"	487	·470	Rough pasture, furze, & stream.
"	488	19·437	Arable & road.
III. 3.	489	·647	Rough pasture (2 pieces) & stream.
"	490	5·150	Arable.
"	491	·287	Private road.
"	492	19·792	Arable & rough pasture.
"	493	·823	Rough pasture.
"	494	1·284	Private road.
"	495	·331	Mill-pond
"	496	2·143	Colmsliehill, house, offices, &c.
III. 4.	497	·233	Rough pasture.
"	498	10·170	Rough pasture, furze, & footroad.
"	499	11·842	Arable.
"	500	42·432	Arable, rough pasture, & stream.
III. 2.	501	15·221	Arable.
"	502	·047	Cottage & garden.
"	503	27·377	Arable, road, & stream.
"	504	15·161	Arable.
"	505	·617	Plantation.
"	506	13·216	Arable, road, & stream.
"	507	26·881	Arable & road.
III. 3.	508	4·078	Plantation.
"	509	·343	Rough pasture.
"	510	19·038	Arable.
"	511	26·312	Arable.
"	512	20·969	Arable.
III. 4.	513	26·544	Arable & stream.
"	514	12·263	Rough pasture (7 pieces), &c.
"	515	20·094	Colmsliehill Birks, plantation, &c.
"	516	·269	Rough pasture & stream.
"	517	110·084	Arable, stream, & old quarries.
"	518	·104	Plantation.
III. 1.	519	32·152	Rough pasture.
III. 2.	520	21·757	Arable.
"	521	·174	Pond.
"	522	·080	Cottages & garden.
"	523	19·016	Rough pasture, streams, & roads.
"	524	8·534	Arable.
"	525	11·397	Rough pasture.
"	526	·686	Plantation.
"	527	26·398	Arable.
"	527a	·436	Rough pasture.
"	528	97·579	Rough pasture.
III. 3.	529	·668	Rough pasture.
"	530	1·336	Rough pasture.
"	531	22·701	Arable.
"	532	7·509	Public road.
		6974·817	<i>Carried forward.</i>

No. of Sheet.	No. on Plan.	Area in Acres.	Description.
		6974·817	<i>Brought forward.</i>
III. 3.	533	·072	Plantation.
„	534	1·547	Hawksnest, house, offices, &c.
„	535	17·366	Rough pasture, footroads, &c.
„	536	178·744	Rough pasture, footroad, &c.
„	537	108·347	Rough pasture, footroad, &c.
„	538	3·450	Blackcock Plantation.
„	539	36·870	Arable, rough pasture, & roads.
„	540	22·528	Arable, road, & stream.
III. 4.	541	25·507	Arable & stream.
„	542	·691	Rough pasture & stream.
„	543	58·902	Arable, bank of pond, & streams.
III. 2.	544	3·411	Plantation.
„	545	·334	Offices, yards, & garden.
„	546	·592	Plantation.
„	547	·541	Halkburn, house, garden, & yards.
„	548	·622	Offices & yards.
„	549	1·279	Plantation.
„	550	·380	Arable & double fence.
„	551	·018	House & yard.
„	552	2·057	Arable & footroad.
„	553	1·691	Plantation.
„	554	·299	Sheepfold.
„	555	19·615	Arable & footroad.
III. 3.	556	4·663	Rough pasture (2 pieces) & stream.
„	557	20·133	Arable & stream.
„	558	19·965	Arable.
„	559	1·107	Rough pasture.
III. 4.	560	39·825	Arable & stream.
III. 8.	560a	·106	Rough pasture.
III. 4.	561	53·639	Arable & streams.
„	562	·764	Rough pasture & stream.
„	563	·379	Mill-pond.
III. 5.	564	10·002	Rough pasture.
III. 6.	565	13·156	Arable.
„	566	22·656	Arable.
„	567	11·093	Arable & stream.
„	568	·811	Rough pasture (2 pieces) & stream.
„	569	·305	Rough pasture.
III. 7.	570	24·409	Arable.
„	571	130·849	Rough pasture, footroad, & streams.
„	572	41·608	Arable & footroad.
III. 8.	573	22·238	Arable, road, & stream.
III. 4.	574	1·598	Private road.
III. 8.	575	55·299	Arable, mill-lead, & old quarries.
„	576	4·672	Private road.
„	577	155·454	Rough pasture, marsh, streams, &c.
„	577a	·130	Rough pasture.
„	578	3·114	Public road.
III. 6.	579	·205	Plantation.
„	580	15·022	Arable.
		8112·882	<i>Carried forward.</i>

No. of Sheet.	No. on Plan.	Area in Acres.	Description.
		8112·882	<i>Brought forward.</i>
III. 6.	581	·209	Rough pasture & stream.
III. 8.	582	9·593	Arable & stream.
"	583	24·185	Arable.
"	583a	·108	Rough pasture & stream.
III. 5.	584	7·271	Rough pasture.
"	585	7·517	Arable & rough pasture.
"	586	·367	Plantation.
III. 6.	587	23·030	Arable.
"	588	·364	Plantation.
"	589	16·023	Arable.
"	590	·218	Rough pasture & stream.
"	591	11·857	Arable.
"	592	·198	Rough pasture & stream.
III. 7.	593	·981	Rough pasture & stream.
"	594	1·796	Rough pasture & stream.
III. 8.	595	4·133	Arable & bank of pond.
"	596	2·015	Plantation & stream.
"	597	·189	Mill-pond.
III. 5.	598	·116	Rough pasture.
"	599	1·492	Arable & bank of road.
"	600	·127	House, yard, & garden (Toll bar).
"	601	·209	Old quarry.
"	602	24·413	Rough pasture & roads.
"	603	14·295	Arable.
III. 6.	604	11·994	Arable & road.
"	605	2·874	Public road.
"	606	2·690	Rough pasture & sheepfold.
III. 7.	607	224·133	Rough pasture, furze, stream, &c.
"	607a	41·401	Arable.
"	608	31·621	Arable & stream.
"	609	·750	Rough pasture & stream.
"	610	20·003	Arable.
III. 8.	611	33·998	Arable, rough pasture, & streams.
"	612	·136	Rough pasture & stream.
"	613	·237	Rough pasture & stream.
"	614	43·429	Arable & streams.
"	615	23·211	Arable & road.
"	616	·189	Garden.
"	617	·782	Plantation.
"	618	·459	House & ornamental grounds.
"	619	·381	Houses & gardens.
"	620	1·335	Arable & roads.
"	620a	·114	Waste & small pond.
"	621	1·491	Over Langshaw, farmsteading, &c.
"	622	8·662	Plantation.
III. 7.	623	6·653	Plantation.
III. 8.	624	11·816	Arable, rough pasture, & stream.
"	625	30·890	Arable & furze.
"	626	38·781	Rough pasture, marsh, & streams.
IV. 5.	627	2·887	Rough pasture & stream.
		8804·505	<i>Carried forward.</i>

No. of Sheet.	No. on Plan.	Area in Acres.	Description.
		8804·505	<i>Brought forward.</i>
IV. 5.	628	2·059	Plantation.
"	629	17·257	Arable.
III. 5.	630	4·548	Arable.
"	631	3·795	Plantation & road.
"	632	7·272	Rough pasture & roads.
III. 6.	633	·045	House & garden.
"	634	1·523	Farmsteading, garden, & yards.
"	635	·340	Plantation.
"	636	·168	Private road.
"	637	28·227	Arable.
"	638	·305	Williamlaw, house & garden.
"	639	786·300	Rough pasture, streams, quarry, &c.
III. 7.	640	14·404	Arable.
"	641	3·629	Plantation.
"	642	·080	Rough pasture.
"	643	·263	Rough pasture.
"	644	21·072	Arable.
"	645	11·966	Arable & road.
"	646	·247	Rough pasture, streams, &c.
"	647	·173	Mill-pond.
"	648	·958	Private road.
"	649	·100	Plantation.
"	650	·173	House, garden, & yard.
III. 8.	651	18·810	Arable.
"	652	2·508	Rough pasture & streams.
"	653	·414	Saw mill, house & gardens.
"	654	·470	Langshawmill, houses, yards, &c.
"	655	1·033	Arable.
"	656	·040	Langshaw Tower (remains of).
"	657	·089	Langshaw House, &c.
"	658	15·711	Arable & footroads.
"	659	·020	Stables & kennel.
"	660	·566	Plantation.
"	661	29·652	Arable.
"	662	22·199	Arable.
"	663	5·478	Arable.
"	664	·490	Rough pasture.
"	665	32·091	Arable.
"	666	·415	Rough pasture.
"	667	15·532	Arable & old quarry.
"	668	22·302	Arable.
IV. 5.	669	7·483	Arable & stream.
"	670	·179	Rough pasture.
"	671	·380	Rough pasture & stream.
"	672	4·930	Plantation.
"	673	2·632	Plantation.
"	674	47·291	Arable.
"	675	2·435	Plantation.
"	676	28·180	Arable.
"	677	3·277	Plantation.
		9974·016	<i>Carried forward.</i>

No. of Sheet.	No. on Plan.	Area in Acres.	Description.
		9974·016	<i>Brought forward.</i>
IV. 5.	678	2·168	Plantation.
"	679	9·204	Arable & road.
"	680	3·654	Plantation.
"	681	2·786	Plantation.
"	682	19·432	Arable & road.
"	683	1·766	Plantation.
"	684	13·272	Arable.
III. 5.	685	·096	Private road.
"	686	1·305	Rough pasture & bank of road.
"	687	18·698	Arable.
III. 6.	688	·128	Garden.
"	689	7·071	Ornamental grounds & garden.
"	690	·061	House (Whitelee).
"	691	·576	Park.
"	692	·325	Plantation.
"	693	·181	Lodge, stable, garden, & yards.
"	694	·176	Plantation.
"	695	9·782	Arable.
"	696	4·562	Rough pasture, wood, & stream.
"	697	1·633	Plantation.
III. 7.	698	23·528	Arable.
"	699	25·979	Arable & stream.
"	700	·639	Rough pasture.
"	701	23·397	Arable.
"	702	·201	Rough pasture.
"	703	·823	Private road.
"	704	23·424	Arable.
"	705	·304	Rough pasture & stream.
"	706	·879	Rough pasture (3 pieces) & stream.
"	707	20·705	Arable & road.
"	708	·361	Plantation.
"	709	·208	Colmslie, house, &c.
"	710	1·309	Colmslie farmsteading, yards, &c.
"	711	·899	Rough pasture & small pond.
III. 8.	712	6·573	Arable, roads, & stream.
"	713	4·461	Arable & road.
"	714	1·312	Plantation & stream.
"	715	·989	Arable.
"	716	·100	House & garden.
"	717	1·682	Plantation.
"	718	6·604	Arable.
"	719	5·133	Plantation.
"	720	·181	Private road.
"	721	2·621	Plantation.
"	722	·231	Plantation.
"	723	·914	Mosshouses, farmsteading, &c.
"	724	·501	Plantation.
"	725	·802	Rough pasture & bank of pond.
"	726	·407	Mill-pond.
"	727	7·809	Arable & stream.
		10233·869	<i>Carried forward.</i>

No. of Sheet.	No. on Plan.	Area in Acres.	Description.
		10233·869	<i>Brought forward.</i>
III. 8.	728	·253	Marsh.
IV. 5.	729	2·939	Plantation.
„	730	7·346	Public road.
„	731	2·500	Plantation.
„	732	·168	Arable.
„	733	1·735	Carolside Mains, farmsteading, &c.
„	734	·270	House, yard, & garden.
„	735	2·345	Arable.
„	736	·241	Plantation.
III. 7.	737	5·863	Rough pasture & footroad.
„	738	·127	Arable.
„	739	·439	House, yard, & garden.
III. 8.	740	·020	Killslop Tower (remains of).
„	741	9·238	Arable (2 pieces) & streams.
„	742	·432	Rough pasture.
„	743	·281	Rough pasture.
„	744	2·914	Arable.
„	745	4·110	Rough pasture & furze.
„	746	2·015	Rough pasture & furze.
„	747	20·335	Arable.
„	748	1·138	Plantation.
„	749	38·062	Arable & bank of stream.
„	750	38·142	Arable & road.
„	751	·606	Private road.
„	752	27·827	Arable.
„	753	·845	Private road & rough pasture.
„	754	·274	Mill & yard.
„	755	16·021	Arable & stream.
IV. 5.	756	47·048	Arable & stream.
„	757	·948	Rough pasture (2 pieces) & stream.
„	758	26·357	Arable, rough pasture, & stream.
„	759	39·954	Arable, rough pasture, stream, &c.
„	760	·438	Houses & garden.
„	761	2·099	Plantation.
„	762	36·352	Arable.
„	763	2·078	Plantation.
„	764	20·329	Arable.
„	765	·158	Plantation.
„	766	5·101	Park.
IV. 6.	767	·686	Plantation.
„	768	·311	Private road.
„	769	·061	Plantation.
„	770	8·998	Park & stream.
IV. 5.	771	15·906	Plantation & stream.
„	772	2·032	Arable.
„	773	·211	Mill-pond.
„	774	·150	Bank of pond.
„	775	·030	Sheds & yard.
IV. 6.	776	1·539	Clackmae, farmsteading, yards, &c.
„	777	·056	Garden.
		10631·197	<i>Carried forward.</i>

No. of Sheet.	No. on Plan.	Area in Acres.	Description.
		10631·197	<i>Brought forward.</i>
IV. 6.	778	8·284	Plantation, roads, & stream.
"	779	·434	Ornamental grounds.
"	780	·062	Leadervale House.
"	781	·072	Plantation.
"	782	·638	Plantation.
"	783	·651	Garden & outhouse.
"	784	11·311	Park.
"	785	1·585	Plantation, stream, & road.
"	786	·009	Lodge.
"	787	9·571	Park & roads.
"	788	·259	Plantation.
III. 5.	789	1·688	Pasture & furze.
"	790	21·940	Arable.
"	791	2·575	Plantation.
III. 6.	792	2·096	Arable & stream.
"	793	·147	Plantation.
"	794	·129	Bank of road.
"	795	·310	Plantation.
"	796	·065	Private road.
"	797	·238	Plantation.
"	798	4·449	Arable.
"	799	2·936	Plantation.
"	800	2·045	Arable.
"	801	22·074	Arable.
"	802	28·691	Arable.
"	803	30·891	Arable.
III. 7.	804	29·451	Arable.
"	805	7·909	Public road.
"	806	·191	Gardens.
"	807	·020	House (Ladhopemoor).
"	808	34·899	Rough pasture, roads, & streams.
"	809	25·634	Rough pasture & stream.
III. 8.	810	18·228	Arable & stream.
"	811	10·686	Arable.
"	812	12·123	Arable & bank of stream.
"	813	26·161	Arable.
"	814	19·461	Arable & stream.
"	815	291·382	Rough pasture, roads, streams, &c.
IV. 5.	816	25·745	Arable & stream.
"	817	7·025	Plantation.
"	818	32·415	Arable, stream, & roads.
"	819	30·847	Arable, stream, & roads.
"	820	30·394	Arable, stream, & roads.
"	821	1·725	Plantation.
"	822	34·605	Arable & roads.
"	823	1·007	Plantation.
"	824	·020	Clackmae Toll Bar, house, &c.
"	825	21·192	Arable.
IV. 6.	826	1·270	Public road.
"	827	1·850	Plantation & double fence.
		11448·587	<i>Carried forward.</i>

No. of Sheet.	No. on Plan.	Area in Acres.	Description.
		11448·587	<i>Brought forward.</i>
IV. 6.	828	1·872	Plantation.
"	828a	·075	Pasture & double fence.
"	829	·285	Glenburnie, house, yard, & garden.
"	830	2·987	Plantation & stream.
IV. 5.	831	3·800	Plantation.
"	832	1·381	Plantation.
IV. 9.	832a	·941	Plantation.
IV. 5.	833	18·622	Arable.
"	834	·582	Plantation.
"	835	2·997	Rough pasture & stream.
IV. 6.	836	4·174	Pasture & furze.
III. 6.	837	4·029	Rough pasture, stream, & furze.
III. 10.	838	25·165	Arable.
"	839	1·082	Rough pasture.
III. 6.	840	·152	Arable.
III. 10.	841	1·468	Arable.
III. 6.	842	1·826	Arable.
"	843	·110	Plantation.
"	844	·024	Garden.
"	845	·654	Whin, house, offices, yards, &c.
III. 10.	846	·097	House & garden.
"	847	·069	Garden.
"	848	·859	Bank of river.
"	849	·835	Arable.
"	850	1·148	Rough pasture.
"	851	20·012	Arable.
"	852	23·180	Arable, stream, & bank of pond.
"	853	15·844	Arable & stream.
"	854	·148	Mill-pond.
"	855	·824	Rough pasture & bank of pond.
III. 11.	856	40·720	Rough pasture.
"	857	21·287	Arable & road.
III. 12.	858	·470	Rough pasture.
"	859	22·975	Arable & road.
"	860	17·696	Arable & road.
"	861	1·528	Rough pasture & stream.
"	862	3·656	Arable.
"	863	·211	Rough pasture.
"	864	26·809	Arable.
"	865	24·852	Arable.
IV. 9.	866	·270	Plantation.
"	867	3·215	Plantation.
"	868	24·579	Arable.
"	869	20·262	Arable.
"	870	·333	Plantation.
IV. 10.	871	14·761	Arable.
IV. 6.	872	·560	Rough pasture.
III. 10.	873	3·813	Rough pasture & bank of river.
"	874	17·554	Arable.
"	875	·098	Rough pasture.
		11829·478	<i>Carried forward.</i>

No. of Sheet.	No. on Plan.	Area in Acres.	Description.
		11829·478	<i>Brought forward.</i>
III. 10.	876	·793	Rough pasture & road.
"	877	·543	Rough pasture.
"	878	8·096	Plantation & streams.
"	879	1·030	Arable.
"	880	·217	Rough pasture.
"	881	1·436	Arable.
"	882	1·197	Plantation & streams.
"	883	·180	Plantation & stream.
"	884	·109	Mill pond.
"	885	·661	Park.
"	886	·643	Plantation & stream.
"	887	·042	House (Buckholm).
"	888	·247	Garden.
"	889	·939	Buckholm farmsteading, yards, &c.
"	890	·936	Arable, stream, & bank of stream.
"	891	·214	Houses, yards, & garden.
"	892	·072	Rough pasture,
"	893	44·425	Arable & road.
III. 11.	894	·099	Sheepfolds.
"	895	36·722	Arable & road.
III. 12.	896	·261	Calfhill, house, yard, & garden.
"	897	25·959	Arable.
"	898	15·423	Public road.
"	899	33·749	Arable.
"	900	·440	Rough pasture & stream.
"	901	·073	Island (rough pasture).
"	902	88·500	Rough pasture, rocks, streams, &c.
"	904	23·076	Arable & stream.
"	905	1·594	Rough pasture.
"	906	19·471	Arable.
IV. 9.	907	27·390	Arable & stream.
"	908	13·976	Plantation.
"	909	30·121	Arable.
"	910	27·893	Arable.
"	911	32·066	Arable.
"	912	·249	Rough pasture.
"	913	4·771	Arable.
"	914	1·408	Plantation & streams.
"	915	4·740	Arable & double fence.
"	916	10·341	Arable & road.
"	917	·459	Rough pasture & stream.
"	918	4·097	Plantation & stream.
"	919	17·125	Arable.
IV. 10.	920	·144	Mill-pond.
"	921	·514	Plantation & bank of pond.
"	922	13·721	Arable.
"	923	·014	Sheds & yard.
"	924	10·394	Haugh-head Plantation.
III. 10.	925	·453	Plantation & stream.
"	926	·194	Rough pasture & stream.
		12336·695	<i>Carried forward.</i>

No. of Sheet.	No. on Plan.	Area in Acres.	Description.
		12336·695	<i>Brought forward.</i>
III. 10.	927	·832	Plantation & road.
"	928	·403	Private road.
"	929	·109	Lodge & garden.
"	930	·589	Rough pasture, road, & stream.
"	931	·334	Bank of road.
"	932	18·414	Arable, furze, & stream.
"	933	·311	Quarries.
"	934	·140	Pasture & stream.
"	935	23·004	Arable & stream.
III. 11.	936	3·957	Public road.
"	937	1017·675	Ladhope Moor, streams, &c.
"	938	30·683	Arable.
"	939	1·843	Plantation.
III. 12.	940	55·139	Arable.
"	941	·345	Rough pasture.
"	942	2·865	Public road.
"	943	23·344	Arable.
"	944	·234	Houses & garden.
"	945	·081	Island (rough pasture).
"	946	·011	Island (rough pasture).
"	947	·425	Rough pasture.
IV. 9.	948	54·772	Rough pasture & streams.
"	949	29·383	Arable.
"	950	21·088	Arable.
"	951	18·549	Arable & road.
"	952	2·898	Plantation.
"	953	20·261	Arable.
"	954	·136	Bank of pond.
"	955	·190	Pond.
"	956	1·365	Private road.
"	957	22·436	Arable.
"	958	·107	Arable.
"	959	2·924	Plantation.
"	960	4·887	Public road.
"	961	·134	Arable.
IV. 10.	962	16·623	Arable.
"	963	·329	Houses, garden, & frontage.
"	964	13·162	Arable & road.
"	965	·011	Saw-mill.
"	966	2·557	Rough pasture & bank of river.
"	967	16·285	Arable.
"	968	7·595	Public road.
"	969	·081	Mill-pond.
"	970	·910	Craigsford Mains, farmsteading, &c.
"	971	·172	Private road.
"	972	·065	Garden.
"	973	·334	Craigsford Mains, house & pasture.
"	974	13·843	Arable & road.
III. 10.	975	21·729	Gala Water.
"	976	2·150	Rough pasture.
		13792·409	<i>Carried forward.</i>

No. of Sheet.	No. on Plan.	Area in Acres.	Description.
		13792·409	<i>Brought forward.</i>
III. 10.	977	15·317	Plantation, stream, & roads.
„	978	3·104	Plantation & stream.
„	979	·594	Plantation.
„	980	29·543	Arable & road.
„	981	·981	Old Buckholm, houses, gardens, &c.
III. 11.	982	59·599	Arable, quarry, & stream.
III. 12.	983	·211	Mill-pond.
„	984	2·919	Plantation & stream.
„	985	1·612	Glendcarg, house, farmsteading, &c.
„	986	·101	Arable.
„	987	·693	Plantation.
„	988	23·088	Arable.
„	989	·101	Plantation.
„	990	1·171	Rough pasture.
„	991	·943	Rough pasture & stream.
„	992	7·935	Allan Water.
„	993	14·703	Rough pasture & stream.
„	994	5·154	Plantation.
„	995	14·051	Arable.
IV. 9.	996	7·036	Arable.
„	997	1·152	Rough pasture & stream.
„	998	4·724	Arable.
„	999	2·427	Arable.
„	1000	35·467	Rough pasture, roads, streams, &c.
„	1001	·229	Plantation.
„	1002	·098	Marsh.
„	1003	21·080	Black Plantation.
„	1004	·109	Marsh.
„	1005	22·847	Arable.
„	1006	12·653	Greenhill Plantation.
„	1007	16·930	Arable & stream.
IV. 10.	1008	3·954	Plantation.
„	1009	14·291	Arable.
„	1010	·564	Plantation.
„	1011	11·118	Arable & stream.
„	1013	·105	Mill-pond.
„	1014	6·650	Plantation, roads, & streams.
„	1015	1·038	Public road.
„	1016	·702	Stream & bank of stream (land).
„	1017	14·390	Arable, road, & stream.
„	1018	·371	Arable.
„	1019	·631	Craigsford, farmsteading, yards, &c.
„	1020	·371	Arable.
„	1021	·141	House & garden.
„	1022	1·814	Arable, road, & stream.
„	1023	·217	Houses, yards, & gardens.
„	1024	·783	Pasture, bank of stream, & roads.
„	1025	·060	House & garden.
„	1026	1·172	Arable.
„	1027	·377	Plantation.
		14157·730	<i>Carried forward.</i>

No. of Sheet.	No. on Plan.	Area in Acres.	Description.
		14157·730	<i>Brought forward.</i>
IV. 10.	1028	12·092	Arable & road.
"	1029	·235	Rough pasture.
"	1030	·156	Plantation.
"	1031	12·648	Arable.
"	1032	1·660	Rough pasture.
III. 10.	1033	2·149	Rough pasture.
"	1034	10·600	Arable & stream.
"	1035	·748	Plantation.
"	1036	·620	Rough pasture.
"	1037	1·607	Plantation.
"	1038	18·081	Arable & double fence.
"	1039	17·733	Arable, road, & rough pasture.
"	1040	2·867	Arable & shed.
"	1041	·533	Arable.
"	1042	·218	Plantation.
"	1043	1·132	Plantation.
"	1044	2·550	Rough pasture, road, & stream.
"	1045	2·955	Plantation & road.
"	1046	3·189	Rough pasture & road.
"	1047	8·175	Arable.
"	1048	·611	Plantation & stream.
"	1049	·094	Bank of road.
"	1050	10·354	Arable.
III. 11.	1051	10·509	Arable.
"	1052	8·512	Arable.
"	1053	3·719	Arable.
"	1054	·291	Quarry.
"	1055	13·853	Rough pasture & roads.
"	1056	1·262	Arable.
"	1057	1·144	Arable.
"	1058	·210	Rough pasture.
"	1059	·039	Garden.
"	1060	·403	Charles Cairn, house, garden, &c.
"	1061	2·518	Arable.
III. 12.	1062	66·084	Arable & stream.
"	1063	25·390	Arable, rough pasture & stream.
"	1064	6·002	Rough pasture & stream.
IV. 9.	1065	3·676	Rough pasture & stream.
"	1066	1·902	Rough pasture.
"	1067	·397	Houses, yard, & gardens.
"	1068	16·255	Arable, road, & stream.
"	1069	51·765	Arable & streams.
"	1070	·101	Washing pool & rough pasture.
"	1071	·779	Rough pasture & stream.
"	1072	10·461	Plantation.
"	1073	22·100	Arable.
"	1074	21·921	Arable.
"	1075	27·388	Arable.
IV. 10.	1076	42·355	Camp Plantations, streams, & roads.
"	1077	14·900	Arable & road.
		14622·673	<i>Carried forward.</i>

No. of Sheet.	No. on Plan.	Area in Acres.	Description.
		14622·673	<i>Brought forward.</i>
IV. 10.	1078	10·839	Arable & road.
III. 12.	1079	32·752	Arable & stream.
IV. 9.	1080	9·413	Public road.
„	1081	6·401	Arable.
„	1082	45·526	Arable, roads, & mill-lead.
„	1083	4·260	Mill-pond.
„	1084	20·559	Arable.
„	1085	21·466	Arable.
„	1086	·839	Plantation.
„	1087	35·367	Arable.
„	1088	1·946	Rough pasture & stream.
IV. 10.	1089	16·006	Arable & stream.
„	1090	·503	Plantation.
„	1091	·243	Plantation.
„	1092	16·630	Arable & stream.
„	1093	·990	Plantation.
„	1094	11·417	Arable.
„	1095	·169	Rough pasture.
„	1096	13·809	Arable & bank of river.
III. 10.	1097	1·015	Mill-lead.
„	1098	·942	Tenter grounds.
III. 14.	1099	1·783	Buckholm Mill, offices & grounds.
„	1100	1·786	Rough pasture, gardens, &c.
III. 11.	1101	7·641	Arable, stream, & shed.
„	1102	10·652	Arable.
„	1103	2·171	Rough pasture & road.
„	1104	52·596	Arable.
III. 12.	1105	31·154	Arable.
„	1106	4·479	Rough pasture & rocks.
„	1107	405·423	Rough pasture, old quarries, &c.
„	1108	34·636	Arable, road, & stream.
„	1109	3·567	Arable & streams.
„	1110	·781	Plantation.
IV. 9.	1111	·144	House & garden.
„	1112	·446	Arable & two small plantations.
„	1113	58·668	Rough pasture & stream.
IV. 10.	1114	17·030	Arable.
„	1115	11·838	Plantation & streams.
„	1116	22·582	Arable.
IV. 14.	1117	1·182	Rough pasture & stream.
IV. 10.	1118	·225	Rough pasture.
„	1119	2·488	Arable.
„	1120	·206	Plantation & stream.
„	1121	19·432	Leader Water.
III. 14.	1122	2·149	Rough pasture & road.
„	1123	·269	Private road.
„	1124	·532	Arable.
„	1125	·393	Quarry.
„	1126	1·926	Plantation & bank of road.
„	1127	·269	Bristol Cottage, yard, & garden.
		15570·213	<i>Carried forward.</i>

No. of Sheet.	No. on Plan.	Area in Acres.	Description.
		15570·213	<i>Brought forward.</i>
III. 15.	1128	10·529	Arable.
"	1129	·182	House & garden.
"	1130	·489	Arable & stream.
"	1131	11·061	Arable.
"	1132	9·546	Arable.
"	1133	61·959	Rough pasture.
"	1134	27·024	Arable.
"	1135	14·442	Arable.
"	1136	17·940	Arable.
III. 16.	1137	1·354	Plantation.
"	1138	1·086	Rough pasture & stream.
"	1139	36·730	Arable, stream, & old quarries.
"	1140	·414	Rough pasture.
"	1141	4·412	Avenel Plantation.
"	1142	1·182	Plantation.
"	1143	28·947	Arable & road.
"	1144	39·241	Arable, road, & mill-lead.
"	1145	1·363	Mill-pond.
III. 12.	1146	·319	Marsh.
IV. 13.	1147	15·804	Arable & stream.
"	1148	2·240	Plantation & stream.
"	1148a	·141	Arable.
"	1149	1·194	Plantation.
"	1149a	·232	Plantation.
"	1150	·376	Easter Housebyres, house, &c.
"	1151	·526	Farmsteading, yards, & plantation.
"	1152	·487	Private road.
"	1153	·011	Shed.
"	1154	·078	Arable.
"	1155	·457	Arable.
"	1156	·131	Plantation.
"	1157	1·198	Plantation.
"	1158	6·906	Public road.
"	1159	51·135	Arable.
"	1160	·146	Old quarries.
"	1161	9·640	Plantation.
"	1162	29·968	Arable & stream.
IV. 14.	1163	31·926	Arable & stream.
"	1164	28·597	Arable, road, & stream.
"	1165	7·698	Plantation, road, & stream.
"	1166	4·178	Arable.
"	1167	·855	Rough pasture & road.
III. 14.	1168	1·831	Arable & road.
"	1169	1·172	Arable.
"	1170	·126	Plantation.
"	1171	·271	Public road.
"	1172	·303	Plumtreehall, house, garden, &c.
"	1173	2·391	Arable & rough pasture.
"	1174	11·673	Arable.
"	1175	3·470	Comelybank Mill & grounds.
		16053·594	<i>Carried forward.</i>

No. of Sheet.	No. on Plan.	Area in Acres.	Description.
		16053-594	<i>Brought forward.</i>
III. 14.	1176	1-085	Houses, yards, & gardens.
III. 15.	1177	11-998	Arable.
„	1178	10-984	Arable.
„	1179	12-202	Arable.
„	1180	918	Rough pasture.
„	1181	9-406	Arable.
„	1182	1-549	Rough pasture & stream.
„	1183	9-971	Arable.
„	1184	112-577	Plantation.
„	1185	15-263	Arable.
„	1186	17-412	Arable & road.
III. 16.	1187	22-067	Arable.
„	1188	24-245	Arable & stream.
„	1189	354	Rough pasture.
IV. 13.	1190	41-240	Arable & road.
III. 16.	1191	1-350	Rough pasture & stream.
IV. 13.	1192	25-574	Arable, rough pasture, & stream.
„	1193	18-959	Arable.
„	1194	721	Rough pasture.
„	1195	48-125	Arable.
„	1196	177-768	Rough pasture & stream.
„	1197	6-512	Public road.
„	1198	27-107	Plantation, roads, & stream.
IV. 14.	1199	23-660	Arable.
„	1200	212	Mill-pond.
„	1201	991	Private road.
„	1202	1-388	Sorrowlessfield Mains, garden, &c.
„	1203	243	Private road.
„	1204	246	Houses, yards, & gardens.
„	1205	3-550	Arable & stream.
„	1206	2-203	Plantation.
„	1207	13-675	Plantation & stream.
„	1208	14-699	Arable, road, & old quarry.
„	1209	1-081	Plantation.
„	1210	26-661	Arable & road.
„	1211	471	Plantation.
„	1212	9-592	Arable & roads.
„	1213	320	Sorrowlessfield, house, garden, &c.
„	1214	010	Kennels.
„	1215	1-274	Plantation & roads.
VIII. 1.	1216	400	Bank of river (pasture).
„	1217	1-089	Rough pasture & road.
„	1218	007	Space between boundary & fence.
„	1219	093	Shed & yard.
„	1220	014	Damhead Toll Bar.
„	1221	1-223	Public road (King-street, &c.)
„	1222	330	Gardens.
„	1223	043	Space between boundary & fence.
„	1224	539	Public road (Queen-street, &c.)
„	1225	1-132	Houses, yards, & gardens.
		16755-227	<i>Carried forward.</i>

No. of Sheet.	No. on Plan.	Area in Acres.	Description.
		16755·227	<i>Brought forward.</i>
VIII. 1.	1226	·938	Tenter ground & bank of river.
"	1227	1·495	Houses, yards, & garden.
VIII. 2.	1228	·197	Bank of river & footroad.
"	1229	·253	Public road.
"	1230	·677	Comelybank, houses, yards, &c.
"	1231	·013	House.
"	1232	·386	Houses, yards, & gardens.
"	1233	1·616	Houses, yards, & gardens.
"	1234	1·553	Ladhope burial ground.
"	1235	·428	Houses, yards, & gardens.
"	1236	·162	Public road.
"	1237	·440	Houses, yards, & gardens.
"	1238	·466	Ladhope Burn & mill-lead.
"	1239	7·406	Plantation, roads, & stream.
III. 15.	1240	·016	North Lodge.
"	1241	·151	Private road.
"	1242	1·260	Plantation.
VIII. 1.	1243	1·663	Tenter ground & pasture.
"	1244	·015	Space between boundary & fence.
VIII. 2.	1245	1·803	Houses, yards, & gardens.
"	1246	·090	Houses & yards.
"	1247	·130	Public road.
"	1248	·176	Houses & yard.
"	1249	·132	House, yard, & garden.
"	1250	·025	House & sheds.
"	1251	·446	Houses & gardens.
"	1252	·080	Drying green.
"	1253	·014	Sheds (2).
"	1254	·047	Yard.
III. 15.	1255	1·773	Arable & road.
VIII. 2.	1256	·615	Public road (Low Buckholmside).
"	1257	·283	Houses, yards, & garden.
"	1258	·110	Ladhope, house & yard.
"	1259	1·985	Ornamental grounds.
"	1260	3·229	Houses, yards, & gardens.
"	1260a	·068	Mill-lead.
"	1261	3·761	Park.
III. 15.	1262	1·216	Plantation.
VIII. 2.	1263	·402	Houses, yards, & garden.
"	1263a	·010	Mill-lead.
"	1264	·243	Garden.
"	1265	·084	Free Church.
"	1266	·312	Bank of river.
"	1267	·062	Public road (Hall-street).
"	1268	1·159	Houses, yards, & gardens.
"	1269	·033	Public road (Hall-place).
"	1270	1·320	Houses, yards, & gardens.
"	1271	·269	Public road (Bridge-place).
"	1272	·018	East Lodge.
"	1272a	·498	Plantation.
		16794·755	<i>Carried forward.</i>

No. of Sheet.	No. on Plan.	Area in Acres.	Description.
		16794·755	<i>Brought forward.</i>
VIII. 2.	1273	13·567	Arable.
III. 15.	1274	4·585	Arable & road.
”	1275	10·614	Arable.
VIII. 2.	1276	·167	Part of Roxburgh-street (public).
”	1277	1·193	Houses, yards, & garden.
”	1277a	·012	Tenter ground (part of).
”	1278	1·702	Public road (High-street, &c.)
”	1278a	·143	Houses, yards, & garden.
”	1279	·062	Public road (Johnstone's Close).
”	1280	1·289	Houses, yards, & gardens.
”	1281	·693	Public road (Bridge-street, &c.)
”	1282	1·497	Gardens & bank of river.
”	1283	1·002	Houses, yards, gardens, &c.
”	1284	1·333	Public road.
”	1285	·267	Church & grounds.
”	1286	1·398	Houses, churches, yards, & gardens.
”	1287	·931	Houses, yards, & gardens.
”	1288	·130	Public road (Chapel-street).
”	1289	1·662	Pasture.
”	1290	1·704	Houses, yards, & gardens.
”	1291	·484	Public road & bank of river.
”	1292	·296	Pasture & waste.
”	1293	1·667	Houses, yards, & gardens.
”	1294	1·239	Public road (Market-street, &c.)
”	1295	1·192	Houses, chapel, yards, & gardens.
”	1296	·805	Plantation & road.
”	1297	7·985	Arable.
”	1298	·650	Plantation.
”	1299	·164	House, yard, & garden.
”	1300	2·913	Houses, yards, & gardens.
”	1301	·865	Roman Catholic Chapel, schools, &c.
”	1302	·803	Pasture.
”	1303	·406	Public road.
”	1304	·804	Houses, yards, & gardens.
”	1305	·409	Houses & yards.
III. 15.	1306	·323	Public road.
VIII. 2.	1307	1·265	Houses & yards.
”	1307a	·004	Public road.
”	1308	·214	Rough pasture,
”	1308a	·334	Pasture (bank of river).
”	1309	·598	Arable & road.
”	1310	1·409	Gardens.
III. 15.	1311	1·798	Plantation & roads.
”	1312	2·271	Ashwood, house & grounds
”	1313	34·079	Public road.
”	1314	1·509	Arable.
VIII. 2.	1315	4·188	Arable.
III. 15.	1315a	·145	Plantation.
VIII. 2.	1316	·986	Houses, yards, & garden.
”	1317	1·865	Ornamental grounds.
		16910·376	<i>Carried forward.</i>

No. of Sheet.	No. on Plan.	Area in Acres.	Description.
		16910·376	<i>Brought forward.</i>
VIII. 2.	1318	·385	Plantation.
”	1319	·087	Longhaugh, house & yard.
III. 15.	1320	3·828	Arable & small plantation.
VIII. 2.	1321	3·812	Park.
III. 15.	1322	1·154	Plantation.
VIII. 2.	1323	7·854	Arable.
III. 15.	1324	6·412	Arable.
”	1325	9·296	Arable & road.
”	1326	2·608	Arable & road.
”	1327	·051	Tower (ruins of) & yard.
”	1328	·202	Appletreelaves, house, garden, &c.
”	1329	9·950	Arable.
”	1330	9·578	Arable.
”	1331	7·475	Arable.
”	1332	7·892	Arable.
”	1333	13·847	Arable & road.
”	1335	·119	Langlee Mains, house & garden.
”	1336	·141	Private road.
”	1337	·549	Langlee Mains, farmsteading, &c.
”	1338	·518	Private road.
”	1339	·060	Pond.
”	1340	2·575	Plantation.
”	1341	1·943	Plantation & bank of pond.
”	1342	·159	House & garden.
”	1343	16·748	Arable.
”	1344	30·212	Arable.
III. 16.	1345	19·886	Arable & stream.
”	1346	20·009	Arable & road.
”	1347	30·173	Arable, rough pasture & stream.
”	1348	·156	Island (rough pasture).
”	1349	·005	Island (rough pasture).
”	1350	·129	Sheep-pen.
”	1351	33·327	Arable & roads.
”	1352	1·391	Plantation.
III. 15.	1353	·279	Plantation.
”	1354	5·934	Arable.
”	1355	11·827	Arable.
”	1356	6·288	Arable & road.
”	1357	4·819	Arable.
”	1358	8·206	Arable & road.
”	1359	·982	Plantation.
”	1360	·594	Marsh. } Gallum Moss.
”	1361	·567	Marsh. }
”	1362	17·699	Arable & road.
”	1363	13·073	Arable.
III. 16.	1364	4·915	Black Andrew Plantation.
”	1365	21·314	Arable, road, & streams.
”	1366	·181	Rough pasture.
”	1367	1·270	Rough pasture & stream.
”	1368	·791	Rough pasture (2 pieces) & road.
		17251·646	<i>Carried forward.</i>

No. of Sheet.	No. on Plan.	Area in Acres.	Description.
		17251·646	<i>Brought forward.</i>
III. 16.	1369	17·748	Arable.
„	1370	16·075	Arable, road, & rough pasture.
„	1371	26·294	Arable.
„	1372	·052	Plantation.
„	1373	5·956	Arable.
„	1374	·630	Plantation.
„	1374a	·179	Plantation.
„	1375	·104	Garden.
„	1376	·424	Wester Housebyres, house, &c.
„	1377	·358	Private road.
„	1378	·340	Plantation, stream, & double fence.
„	1379	·235	Houses & yards.
„	1380	·796	Farmsteading & yards.
„	1381	2·709	Arable, road, & small pond.
„	1382	·132	Jessie's Cottage & garden.
„	1383	·093	Mill-pond.
„	1384	·371	Houses, yards, & gardens.
„	1385	1·131	Plantation & stream.
„	1386	·042	Pasture.
„	1387	15·343	Rough pasture & streams.
„	1388	·072	House, shed, & yard.
„	1389	·633	House, yard, & gardens.
„	1390	26·014	Arable & stream.
„	1391	22·645	Arable, stream, & rough pasture.
IV. 13.	1392	5·293	Arable & stream.
„	1393	·311	Rough pasture.
„	1394	14·526	Arable, stream, & rough pasture.
„	1395	11·686	Arable, stream, & furze.
„	1396	5·211	Plantation, stream, & quarry.
„	1397	7·624	Arable & stream.
„	1398	·313	Rough pasture.
„	1399	1·845	Plantation & stream.
„	1400	10·456	Arable.
„	1401	11·449	Arable.
„	1402	10·617	Arable & stream.
„	1403	5·957	Arable.
„	1404	7·113	Arable.
„	1405	5·873	Arable.
„	1406	·139	Rough pasture.
„	1407	·212	Rough pasture.
„	1408	15·592	Arable.
„	1409	5·203	Gattonside Moss.
„	1410	9·082	Plantation & road.
„	1411	3·822	Rough pasture & furze.
„	1412	14·778	Plantation & road.
„	1413	45·942	Arable.
IV. 14.	1414	6·855	Public road.
„	1415	32·797	Arable, stream, & rough pasture.
„	1416	22·468	Arable.
„	1417	19·634	Arable & stream.
		17664·820	<i>Carried forward.</i>

No. of Sheet.	No. on Plan.	Area in Acres.	Description.
		17664·820	<i>Brought forward.</i>
IV. 14.	1418	3·340	Plantation.
"	1419	·172	Arable.
"	1420	9·078	Plantation.
"	1421	·307	Quarry & rough pasture.
"	1422	40·479	Arable.
"	1423	·427	Rough pasture & stream.
"	1424	1·346	Plantation & pasture.
"	1425	12·978	Arable, road, & rough pasture.
"	1426	·333	Plantation.
"	1427	8·593	Arable.
"	1428	2·353	Plantation & road.
"	1429	9·244	Arable.
"	1430	13·392	Arable, stream, & road.
"	1431	9·850	Public road.
"	1432	8·570	Arable.
"	1432a	·101	Plantation.
"	1433	10·258	Plantation & stream.
"	1434	·331	Plantation.
"	1435	·811	Plantation & stream.
"	1436	6·443	Plantation & stream.
III. 15.	1437	·495	Laurelbank, house, garden, &c.
"	1438	·132	Drying-green.
"	1439	5·482	Arable.
"	1440	·679	Oaklee, house & grounds.
"	1441	9·585	Arable, stream, & rough pasture.
"	1442	·161	Plantation & stream.
"	1443	6·399	Arable.
"	1444	7·237	Plantation & roads.
"	1445	·746	Rough pasture & road.
"	1446	15·873	Arable & stream.
"	1447	·245	Quarries (2).
"	1448	18·148	Arable, marsh, roads, & small pond.
"	1449	10·752	Arable & stream.
III. 16.	1450	18·549	Arable.
"	1451	18·444	Arable & stream.
"	1452	35·083	Arable & gravel pit.
"	1453	1·129	Plantation.
"	1454	·021	Island (rough pasture).
"	1455	8·194	Rough pasture.
"	1456	1·913	Rough pasture (2 pieces) & stream.
"	1457	11·306	Arable.
"	1458	32·237	Arable & road.
"	1459	·322	Plantation.
"	1460	2·198	Arable (3 pieces).
"	1461	·715	Rough pasture & streams.
IV. 13.	1462	1·268	Arable.
III. 16.	1463	·057	Plantation.
IV. 13.	1464	1·355	Arable.
"	1465	·046	Plantation.
"	1466	1·764	Plantation & stream.
		18013·761	<i>Carried forward.</i>

No. of Sheet.	No. on Plan.	Area in Acres.	Description.
		18013·761	<i>Brought forward.</i>
IV. 13.	1467	·128	Rough pasture, stream, & road.
„	1468	·525	Plantation.
„	1469	·079	Private road.
„	1470	1·764	Plantation & stream.
„	1471	5·498	Arable.
„	1472	7·604	Arable.
„	1473	3·628	Arable.
„	1474	9·204	Arable & road.
„	1475	28·596	Plantation & roads.
„	1476	9·530	Plantation.
„	1477	50·371	Rough pasture, furze, & streams.
„	1478	1·315	Rough pasture (2 pieces) & stream.
„	1479	35·664	Arable & 2 old quarries.
„	1480	17·292	Plantation, road, & stream.
„	1481	·327	Rough pasture & stream.
„	1482	29·570	Rough pasture, road, & stream.
IV. 14.	1483	22·431	Arable.
„	1484	1·225	Rough pasture & stream.
„	1485	27·028	Rough pasture, furze, & stream.
„	1486	3·278	Plantation.
„	1487	13·488	Arable, road, & stream.
„	1488	16·908	Arable, road, stream, & plantation.
„	1489	·780	Banks of road.
„	1490	16·914	Arable.
„	1491	2·518	Plantation.
„	1492	·765	Plantation.
„	1493	16·794	Arable & bank of river.
„	1494	·441	Rough pasture & bank of river.
III. 15.	1495	·176	Private road.
„	1496	9·230	Arable.
„	1497	74·367	Plantation & roads.
„	1498	·109	Pond.
„	1499	·079	House & garden.
„	1500	8·513	Arable.
III. 16.	1501	8·569	Arable.
„	1502	5·029	Plantation & streams.
„	1503	·813	Mill-pond.
„	1504	21·523	Arable & stream.
„	1505	·423	Stackyard.
„	1506	·276	House, garden, & yard.
„	1507	·766	Farmsteading & yards.
„	1508	·496	Farmsteading & yards.
„	1509	·148	Houses, garden, & yard.
„	1510	1·394	House, garden, &c.
„	1511	·434	Plantation.
„	1512	11·262	Arable, road, & rough pasture.
„	1513	1·739	Plantation.
„	1514	3·631	Plantation.
„	1515	14·528	Arable & road.
„	1516	1·032	Plantation.
		18501·963	<i>Carried forward.</i>

} Easter Langlee

No. of Sheet.	No. on Plan.	Area in Acres.	Description.
		18501·963	<i>Brought forward.</i>
III. 16.	1517	27·369	Arable & road.
"	1518	1·717	Arable & road.
"	1519	38·406	Plantation, roads, & rough pasture.
"	1520	22·975	Arable & road.
"	1521	1·158	Plantation.
"	1522	3·163	Plantation.
"	1523	26·120	Arable.
"	1524	10·831	Arable.
IV. 13.	1525	12·131	Arable & road.
"	1526	·677	Old quarry & small plantation.
"	1527	10·276	Arable & rough pasture.
"	1528	13·241	Arable, stream, & double fence.
"	1529	10·815	Camp Plantation.
"	1530	1·541	Furze & old quarry.
"	1531	6·123	Arable.
"	1532	5·812	Arable.
"	1533	9·454	Arable.
"	1534	4·186	Arable.
"	1535	15·138	Arable, road, & stream.
"	1536	21·644	Arable.
"	1537	20·032	Arable.
"	1538	·833	Rough pasture, furze, & roads.
"	1539	33·551	Plantation.
"	1540	·278	Old quarry.
IV. 14.	1541	2·279	Plantation.
"	1542	5·174	Plantation.
"	1543	6·720	Plantation.
"	1544	4·094	Plantation.
"	1545	17·400	Arable & road.
"	1546	2·276	Plantation.
"	1547	3·728	Plantation.
"	1548	15·465	Arable, road, & stream.
"	1549	·208	Mill-pond.
"	1550	1·442	Plantation & streams.
"	1551	11·596	Arable & road.
"	1552	1·386	Drygrange Mains, farmsteading, &c.
"	1553	·751	Arable & stream.
"	1554	1·093	Pasture.
"	1555	13·432	Arable.
"	1556	·346	Plantation.
"	1557	·753	Plantation.
"	1558	5·763	Plantation, stream, & road.
"	1559	7·622	Arable.
"	1560	7·783	Arable.
"	1561	·062	Garden.
"	1562	7·829	Arable & road.
VII. 3.	1563	4·039	Arable.
"	1564	·520	Galabridge, farmsteading, &c.
"	1565	·224	Private road.
"	1566	5·206	Arable.
		18926·625	<i>Carried forward.</i>

No. of Sheet.	No. on Plan.	Area in Acres.	Description.
		18926·625	<i>Brought forward.</i>
VII. 3.	1567	·070	Pasture.
"	1568	·950	Garden.
"	1569	·135	House, hothouse, & yard.
"	1570	·019	House.
"	1571	12·713	Park & small plantations.
"	1572	·119	Langlee House.
"	1573	·829	Wester Langlee, farmsteading, &c.
"	1574	·554	Private road.
"	1575	·348	Plantation.
III. 15.	1576	·243	Houses, frontage, & garden.
VII. 3.	1577	7·669	Arable.
VII. 4.	1578	23·068	Arable.
"	1579	·220	Houses & yard.
"	1580	1·304	Arable.
"	1581	·271	Plantation (2 pieces).
"	1582	·177	Plantation & stream.
"	1583	·412	Plantation, road, & stream.
"	1584	·329	Houses, frontage, & gardens.
"	1585	·412	Plantation & roads.
"	1586	13·725	Arable & road.
"	1587	1·199	Arable & road.
"	1588	25·054	Arable.
"	1589	9·279	Arable.
"	1590	11·252	Arable.
"	1591	3·162	Plantation.
"	1592	9·134	Arable, road, & rough pasture.
VIII. 1.	1593	8·945	Arable.
"	1594	8·957	Arable, road, & double fence.
"	1595	1·344	Plantation, rough pasture, &c.
"	1596	7·276	Arable & rough pasture.
"	1597	·576	Furze.
"	1598	8·528	Arable.
"	1599	2·623	Arable & rough pasture.
"	1600	2·357	Arable & roads.
"	1601	13·483	Arable, rough pasture & road.
"	1602	10·522	Arable.
"	1603	13·921	Arable.
"	1604	·844	Rough pasture, old quarries, &c.
"	1605	28·176	Arable & rough pasture.
"	1606	32·742	Arable & old quarry.
"	1607	·271	Old quarries.
VIII. 2.	1608	27·992	Arable.
"	1609	24·798	Arable & road.
"	1610	1·381	Plantation, roads, & stream.
"	1611	11·086	Arable & stream.
"	1612	12·622	Arable.
VII. 3.	1613	6·432	Plantation & road.
"	1614	6·636	Arable.
"	1615	16·495	Arable & small plantations.
"	1616	·321	Plantation.
		19297·600	<i>Carried forward.</i>

No. of Sheet.	No. on Plan.	Area in Acres.	Description.
		19297-600	<i>Brought forward.</i>
VII. 3.	1617	·319	Plantation.
„	1618	12-141	Arable.
„	1619	12-628	Arable.
VII. 4.	1620	10-178	Arable.
„	1621	·562	Joppa, house, garden, &c.
„	1622	1-072	Arable.
„	1623	4-441	Plantation, roads, & streams.
„	1624	4-835	Arable & bank of river.
„	1625	·042	Islands (rough pasture).
„	1626	·492	Islands (rough pasture).
„	1627	1-126	Arable.
„	1628	10-508	Arable.
„	1629	8-794	Arable.
„	1630	·855	Plantation.
„	1631	1-675	Public road.
„	1632	11-603	Arable.
„	1633	·220	Plantation & stream.
„	1634	15-146	Arable & stream.
VIII. 1.	1635	8-623	Arable & rough pasture.
„	1636	1-472	Plantation.
„	1637	4-325	Arable, road, & double fence.
„	1638	2-668	Arable.
„	1639	5-724	Arable & road.
„	1640	·559	Rough pasture & quarry.
„	1641	1-616	Arable & road.
„	1642	·708	Arable & road.
„	1643	·471	Arable.
„	1644	3-019	Arable & roads.
„	1645	·383	Allerly Mains, houses, gardens, &c.
„	1646	3-895	Arable.
„	1647	8-329	Arable & furze.
„	1648	14-776	Arable.
„	1649	3-679	Plantation.
„	1650	5-308	Pincushion Plantation.
„	1651	30-284	Arable & road.
„	1652	10-834	Covert Plantation.
VIII. 2.	1653	13-268	Arable.
„	1654	·794	Plantation & old quarry.
„	1655	3-123	Juniperbank Plantation & stream.
„	1656	2-306	Plantation.
„	1657	26-368	Arable & road.
„	1658	·812	Rough pasture & road.
„	1659	11-617	Plantation.
„	1660	13-023	Arable.
„	1661	·281	Plantation.
„	1662	·013	House & yard.
„	1663	·379	Plantation & road.
„	1664	1-105	Drygrange, offices, yards, &c.
„	1665	·095	Pond.
„	1666	5-023	Park & roads.
		19579-117	<i>Carried forward.</i>

No. of Sheet.	No. on Plan.	Area in Aeres.	Description.
		19579·117	<i>Brought forward.</i>
VIII. 2.	1667	·011	Lodge.
„	1668	4·429	Ornamental grounds & wood.
„	1669	·147	Drygrange, house.
„	1670	15·717	Park & small plantations.
„	1671	·231	Drying-green.
„	1672	15·116	Plantation & roads.
VII. 3.	1673	1·570	Rough pasture.
„	1674	2·329	Plantation & bank of river.
„	1675	2·343	Arable.
„	1676	1·087	Publie road.
„	1677	2·018	Plantation.
„	1678	·152	Plantation.
VII. 4.	1679	15·890	Arable.
„	1680	·325	Arable.
„	1681	4·486	Plantation, rough pasture, &c.
„	1682	2·184	Rough pasture.
„	1683	9·504	Arable.
„	1684	5·786	Arable.
„	1685	·099	Garden.
„	1686	·979	Arable.
„	1687	·259	Houses, yards, & gardens.
„	1688	·427	Houses, yards, & gardens.
„	1689	·165	Garden & drying-green.
„	1690	·382	Publie road.
„	1691	·172	Arable.
„	1692	·269	Arable.
„	1693	·131	Private road.
„	1694	·450	Gardens.
„	1695	·400	Houses, yards, & gardens.
„	1696	·089	Houses & yards.
„	1697	2·559	Publie road.
„	1698	5·479	Park & ornamental grounds.
„	1699	·101	Lowood, house.
„	1700	2·074	Park.
„	1701	1·688	Plantation.
„	1702	·324	Arable.
„	1703	·273	Plantation.
„	1704	2·911	Arable.
„	1705	3·904	Arable & small plantation.
„	1706	·202	Plantation.
„	1707	4·347	Well Park.
„	1708	3·768	Plantation & road.
„	1709	·949	Plantation, roads, & sheds.
„	1710	1·319	Pond.
„	1711	28·020	Park & road.
„	1712	1·526	Plantation.
„	1713	7·131	Plantation, roads, & old quarry.
„	1714	2·507	Plantation, road, & stream.
„	1715	·044	Lodge.
„	1716	1·136	Arable & small plantation.
		19736·526	<i>Carried forward.</i>

Village of Bridgend.

No. of Sheet.	No. on Plan.	Area in Acres.	Description.
VII. 4.	1717	19736·526	<i>Brought forward.</i>
"	1718	·274	Westhouses, yards, gardens.
"	1719	4·393	Pavilion, house, offices, & gardens.
"	1720	·610	Plantation & pasture.
"	1721	·363	Private road.
"	1721	·017	Kennel.
"	1722	1·798	Plantation, roads, & stream.
"	1723	1·120	Ornamental grounds.
"	1724	2·649	Park & roads.
"	1725	·389	Plantation.
"	1726	·392	Plantation.
"	1727	12·460	Park, road, & stream.
"	1728	1·743	Plantation.
"	1729	·050	Plantation.
"	1730	4·725	Arable.
"	1731	·726	Gateside, house, garden, & pasture.
"	1732	11·332	Arable.
"	1733	·444	Plantation.
"	1734	1·066	Gattonside Mains, farmsteading, &c.
"	1735	8·059	Arable & road.
VIII. 1.	1736	5·594	Arable.
"	1737	·888	Arable.
"	1738	7·446	Arable.
"	1739	10·179	Arable.
"	1740	1·967	Public road.
"	1741	·925	Arable.
"	1742	1·080	Arable.
"	1743	1·255	Arable.
"	1744	·588	Arable.
"	1745	·112	House & garden.
"	1746	1·040	Arable.
"	1747	1·114	Arable.
"	1748	2·243	Arable.
"	1749	·241	Rough pasture.
"	1750	2·243	Arable & road.
"	1751	2·436	Arable & road.
"	1752	2·302	Arable.
"	1753	3·580	Arable & road.
"	1754	5·558	Arable.
"	1755	8·903	Arable.
"	1756	9·602	Arable.
"	1757	18·016	Arable & double fence.
"	1758	6·222	Arable.
VIII. 2.	1759	1·468	Public road.
"	1760	15·333	Arable.
"	1761	·107	Houses, frontage, & gardens.
"	1762	·149	Plantation.
"	1763	1·748	Kittyfield, house, farmsteading, &c.
"	1764	16·491	Arable.
"	1765	27·440	Arable & old quarry.
"	1766	·601	Pasture & wood.
		19946·007	<i>Carried forward.</i>

No. of Sheet.	No. on Plan.	Area in Acres.	Description.
		19946·007	<i>Brought forward.</i>
VIII. 2.	1767	9·719	Arable.
"	1768	14·896	Arable & double fence.
"	1769	·411	Plantation.
"	1770	1·046	Garden.
"	1771	7·606	Boot Plantation.
"	1772	10·488	Arable.
"	1773	13·057	Arable & rough pasture.
"	1774	11·382	Arable.
"	1775	28·097	Arable & rough pasture.
"	1776	7·067	Arable & small plantation.
"	1777	·322	Plantation & road.
VII. 4.	1778	6·786	Rough pasture & furze.
"	1779	2·370	Plantation & road.
"	1780	3·614	Arable & double fence.
"	1781	·797	Plantation & rough pasture.
"	1782	·542	Tweedbank, farmsteading, yard, &c.
"	1783	·397	Private road.
"	1784	7·057	Arable.
"	1785	·618	Arable.
"	1786	·537	Public road.
"	1787	14·593	Arable, small pond, & double fence.
"	1788	8·572	Arable.
"	1789	·133	Plantation.
"	1790	·365	Bridgend Mains, farmsteading, &c.
"	1791	7·098	Arable & furze.
"	1792	·227	Plantation.
"	1793	5·968	Arable & furze.
"	1794	5·897	Arable & road.
"	1795	9·517	Arable.
"	1796	2·262	Arable, plantation & road.
"	1797	5·358	Arable & stream.
"	1798	4·532	Plantation & road.
"	1799	6·541	Arable & small plantation.
"	1800	6·834	Arable & double fence.
"	1801	·894	Arable & footpath.
"	1802	·435	Plantation & rough pasture.
"	1803	·529	Pasture.
"	1804	1·084	Arable.
"	1805	·211	House & garden.
"	1806	·039	Toll-bar & garden.
"	1807	2·198	Pasture.
"	1808	2·665	Plantation & road.
"	1809	·403	Plantation.
"	1810	17·135	Park & road.
"	1811	·597	Plantation & road.
"	1812	1·482	Plantation, road, & stream.
"	1813	·170	Pasture.
"	1814	·910	Plantation & stream.
"	1815	·045	Garden.
"	1816	·045	Pasture.
		20179·555	<i>Carried forward.</i>

No. of Sheet.	No. on Plan.	Area in Acres.	Description.
		20179·555	<i>Brought forward.</i>
VII. 4.	1817	·376	Pavilion Cottage, offices, yards, &c.
„	1818	6·196	Arable.
„	1819	13·026	Arable.
VIII. 1.	1820	6·118	Arable & road.
„	1821	·827	Plantation & road.
„	1822	3·638	Arable.
„	1823	·075	Private road.
VII. 4.	1824	2·387	Rough pasture.
„	1825	·418	Plantation.
„	1826	·030	Lodge & yard.
„	1827	·094	Cobbleheugh, house & garden.
„	1827a	·132	Arable.
VIII. 1.	1828	1·227	Plantation.
„	1829	5·170	Arable.
„	1830	2·093	Ornamental ground & wood.
„	1831	·195	Gattonside House & yards.
„	1832	4·117	Ornamental ground & wood.
„	1833	·331	Offices & yards (Gattonside House).
„	1834	·100	Plantation.
„	1835	1·619	Garden & shrubberies.
„	1836	2·186	Arable, roads, & small plantation.
„	1837	2·162	Arable & footpaths.
„	1838	3·036	Houses, orchards, gardens, &c.
„	1839	3·358	Gattonside Villa, garden, &c.
„	1840	·415	Public roads.
„	1841	·934	Houses, gardens, & yards.
„	1842	2·116	Arable & double fence.
„	1843	1·632	Orchard.
„	1844	·564	Garden & road.
„	1845	·349	Pasture.
„	1846	·423	Orchard.
„	1847	·973	Arable & road.
„	1848	·049	Private road.
„	1849	3·721	Houses, gardens, orchards, &c.
„	1850	·067	Garden.
„	1851	·068	Houses & gardens.
„	1852	·852	Public roads.
„	1853	1·072	Houses, gardens, & yards.
„	1854	·065	Houses & frontage.
„	1855	1·670	Houses, gardens, orchards, &c.
„	1856	·658	Houses, gardens, & yards.
„	1857	·659	Houses, garden, orchards, &c.
„	1858	2·351	House, orchards, & yard.
„	1859	1·471	Abbotsmeadow, house, offices, &c.
„	1860	·737	Park.
„	1861	·422	Park.
„	1862	·280	Plantation & footpath.
„	1863	2·149	Arable.
„	1864	2·680	Park & small plantations.
„	1865	1·606	Allerly, house, offices, gardens, &c.
		20266·449	<i>Carried forward.</i>

No. of Sheet.	No. on Plan.	Area in Acres.	Description.
		20266·449	<i>Brought forward.</i>
VIII. 1.	1866	2·211	Park & small plantation.
"	1867	1·640	Park & small plantation.
"	1868	2·582	Houses, gardens, orchards, &c.
"	1869	·032	House & yards.
"	1870	9·959	Arable, road, pasture, & stream.
"	1871	1·027	Public road.
"	1872	2·157	Arable.
"	1873	2·356	Arable.
"	1874	6·954	Arable & stream.
"	1875	5·485	Park, road, & streams.
"	1876	2·348	Friars Hall, offices, garden &c.
"	1877	·963	Plantation.
"	1878	1·632	Park, road, & shed.
"	1879	·417	Friarshaugh, house, offices, &c.
"	1880	·738	Arable.
"	1881	8·305	Arable & road.
"	1882	2·420	Plantation.
"	1883	10·465	Arable.
"	1884	9·680	Rough pasture, roads, stream, &c.
VIII. 2.	1885	6·391	Arable & stream.
VIII. 1.	1886	186·419	River Tweed.
VIII. 2.	1887	2·048	Plantation.
"	1888	33·435	Arable.
"	1888a	4·346	Rough pasture & road.
"	1889	2·341	Arable.
"	1890	7·865	Tweed Wood & footpath.
"	1891	·907	Leaderfoot, farmsteading, &c.
"	1892	·536	Arable.
"	1893	·208	Garden.
"	1894	·227	Plantation.
"	1895	·241	Private road.
"	1896	·236	Rough pasture.
"	1897	5·231	Moss Plantation & footpath.
"	1898	·154	Drygrange Toll bar & yard.
"	1899	·548	Houses, yards, & gardens.
"	1900	1·019	Pasture & stream.
VII. 3.	1901	2·865	Plantation.
"	1902	1·178	Arable.
VII. 4.	1903	·410	Lochend, farmsteading, yards, &c.
"	1904	2·264	Pasture & stream.
"	1905	·380	Rough pasture.
"	1906	1·573	Public road.
"	1907	27·697	Arable.
"	1908	·220	Marsh.
"	1909	9·217	Arable.
"	1910	3·776	Marsh.
"	1911	12·394	Arable.
"	1912	4·935	Arable.
"	1913	3·610	Arable & double fence.
"	1914	8·490	Arable & double fence.
		20668·981	<i>Carried forward.</i>

No. of Sheet.	No. on Plan.	Area in Acres.	Description.
		20668·981	<i>Brought forward.</i>
VII. 4.	1915	·850	Pasture & furze.
„	1916	5·283	Arable.
„	1917	2·656	Arable.
„	1918	·315	Plantation.
„	1919	·014	Melrose Bridge Toll-bar.
„	1920	·615	Arable.
„	1921	2·046	Plantation, roads, & old quarry.
„	1922	·268	Arable.
„	1923	6·319	Arable & small plantation.
„	1924	2·972	Arable.
„	1925	·366	Private road.
„	1926	14·389	Arable.
„	1927	1·660	Pasture & footpath.
„	1928	6·286	Arable.
„	1929	2·547	Arable, road, & double fence.
„	1930	3·719	Arable, garden, & shed.
„	1931	·451	Houses, frontage, & gardens.
„	1932	1·157	Pasture, roads, & small plantation.
„	1933	·883	St. Helens, house & grounds.
VIII. 1	1934	7·822	Arable, roads, & stream.
„	1935	8·851	Arable & small plantation.
„	1936	1·367	Pasture & stream.
„	1937	2·760	Plantation, roads, & stream.
„	1938	·243	Plantation.
„	1939	2·144	Arable.
„	1940	·095	Plantation.
„	1941	3·956	Arable.
„	1942	·320	Plantation.
„	1943	3·779	Arable.
„	1944	3·434	Arable.
„	1945	2·089	Arable & shed.
„	1946	·118	Pasture.
„	1947	8·483	Arable.
„	1948	3·542	Arable.
„	1949	4·233	Arable.
„	1950	1·934	Arable.
„	1951	2·864	Arable.
„	1952	2·085	Arable.
„	1953	·234	Public road.
„	1954	·363	Private road.
„	1955	6·224	Arable.
„	1956	2·536	Arable.
„	1957	3·479	Arable.
„	1958	2·163	Pasture & roads.
„	1958a	·083	Island (pasture).
„	1959	2·180	Arable.
„	1960	1·070	Arable & road.
„	1961	25·831	Pasture, roads, & stream.
„	1962	13·093	Rough pasture.
„	1963	·861	Little Tweed (6 pieces).
		20840·013	<i>Carried forward.</i>

No. of Sheet.	No. on Plan.	Area in Acres.	Description.
VIII. 1.	1964	20840·013	<i>Brought forward.</i>
"	1965	·383	Islands (rough pasture).
"	1966	1·004	Rough pasture & marsh.
"	1967	8·738	Arable.
"	1968	·079	House & garden.
"	1969	·117	Plantation.
"	1970	·850	Arable & road.
"	1971	5·251	Arable & bank of river.
"	1972	1·407	Arable, road, & bank of river.
"	1973	3·116	Arable, road, & bank of river.
"	1974	1·515	Arable, road, & bank of river.
"	1975	1·068	Arable, road, & bank of river.
"	1976	8·108	Arable, road, & bank of river.
"	1977	9·316	Arable.
"	1978	11·272	Arable.
"	1979	13·264	Arable.
"	1980	·553	Private road.
"	1981	·273	Gattonsidehaugh, houses & gardens.
"	1982	6·763	Arable.
"	1983	11·226	Arable.
"	1984	8·145	Pasture.
VIII. 2.	1985	1·565	Wood & bank of river.
"	1986	·620	Plantation.
"	1987	9·242	Arable.
"	1988	2·180	Rough pasture,
"	1989	2·598	Pasture.
"	1990	·207	Plantation.
"	1991	12·108	Arable, rough pasture, &c.
"	1992	·924	Plantation & double fence.
"	1993	·577	Plantation & footpath.
"	1994	·763	Garden.
"	1995	2·502	Plantation & footpath.
"	1996	1·968	Leaderfoot Mill, offices, garden, &c.
VII. 3.	1997	3·798	Pasture.
"	1998	·415	Pasture.
"	1999	1·001	Plantation.
"	2000	1·184	Plantation.
"	2001	2·884	Arable.
"	2002	·495	Public road.
"	2003	27·001	Arable.
VII. 4.	2004	13·044	Arable & double fence.
"	2005	11·561	Arable, road, & double fence.
"	2006	7·165	Arable & double fences.
"	2007	4·183	Arable & road.
"	2008	4·195	Arable & road.
"	2009	4·802	Arable, marsh, & double fence.
"	2010	3·990	Arable.
"	2011	·257	Berryhall, farmstead & yards.
"	2012	1·479	Arable & road.
"	2013	·506	Berryloch, houses, gardens, &c.
"		1·250	Arable.
		21056·925	<i>Carried forward.</i>

No. of Sheet.	No. on Plan.	Area in Acres.	Description.
VII. 4.	2014	21056·925	<i>Brought forward.</i>
"	2015	2·584	Arable.
"	2016	·097	Private road.
"	2017	3·254	Arable.
"	2018	7·665	Arable.
"	2019	·881	Public road.
"	2020	12·765	Arable & double fence.
"	2021	5·337	Arable.
"	2022	2·075	Arable.
"	2023	6·735	Arable.
"	2024	3·099	Arable & plantation.
"	2025	3·669	Arable.
"	2026	1·797	Park.
"	2027	2·375	Park & three small plantations.
"	2028	1·039	Darnlee, house, offices, garden, &c.
"	2029	·509	Plantation.
"	2030	·168	Plantation.
"	2031	1·417	Garden.
"	2032	·872	Arable.
"	2033	1·785	Arable.
"	2034	4·463	Arable.
"	2035	·571	Arable.
"	2036	2·193	Arable.
"	2037	1·456	Arable.
"	2038	3·569	Public road.
VIII. 1.	2039	4·085	Arable & stream.
"	2040	5·032	Arable.
"	2041	3·982	Arable.
"	2042	6·644	Arable.
"	2043	·189	Trinity Cottage & gardens.
"	2044	·304	Houses & garden.
"	2045	·162	House, garden, & yard.
"	2046	·389	Plantation.
"	2047	3·889	Arable & small plantation.
"	2048	1·070	Arable, road, & double fence.
"	2049	1·068	Arable & double fence.
"	2050	1·217	Arable & double fence.
"	2051	9·656	Pasture, five small plantations, &c
"	2052	·495	Plantation & road.
"	2053	·142	Weirbank Cottage & grounds.
"	2054	4·014	Arable, roads, & small plantations.
"	2055	3·551	Arable & stream.
"	2056	3·740	Arable & stream.
"	2057	2·350	Arable & stream.
"	2058	·139	Arable.
"	2059	3·519	Arable.
"	2060	·855	Public road.
"	2061	5·212	Arable & double fence.
"	2062	9·573	Arable, stream, road, & double fence.
"	2063	7·769	Arable, stream, & double fence.
"	2063	6·505	Arable & stream.
		21212·851	<i>Carried forward.</i>

No. of Sheet.	No. on Plan.	Area in Acres.	Description.
		21212·851	<i>Brought forward.</i>
VIII. 1.	2064	5·739	Arable & stream.
„	2065	5·614	Arable & stream.
„	2066	1·859	Public road.
„	2067	11·406	Arable & stream.
„	2068	3·642	Arable.
„	2069	3·866	Arable.
„	2070	3·482	Arable.
„	2071	·221	House, garden, & woods.
„	2072	·731	Millmount, farmsteading, &c.
„	2073	7·109	Arable.
„	2074	·293	Private road & stream.
„	2075	6·709	Arable.
„	2076	4·234	Arable & stream.
„	2077	·689	Rough pasture, footpath, & stream.
„	2078	1·538	Pasture, footpaths, & stream.
„	2079	3·914	Arable & bank of river.
„	2080	1·624	Pasture, footroad, & wood.
„	2081	·805	Arable & bank of river.
„	2082	·489	Plantation & footpath.
„	2083	2·565	Arable & footpath.
„	2084	5·670	Arable.
„	2085	4·602	Arable & double fence.
„	2086	2·285	Public road.
„	2087	14·631	Arable.
„	2088	16·956	Arable.
„	2089	14·017	Arable.
„	2090	·233	Plantation & footpath.
„	2091	1·288	Plantation & footpath.
„	2092	3·326	Arable & small plantation.
„	2093	·062	Private road.
„	2094	5·720	Arable.
„	2095	1·698	Pasture & footpath.
VII. 3.	2096	2·532	Plantation & roads.
„	2097	8·073	Park, road, & small plantation.
„	2098	·717	Abbotsford, offices, yards, &c.
„	2099	1·924	Ornamental grounds.
„	2100	·432	Abbotsford, house & yards.
„	2101	1·870	Garden, hothouses, & grounds.
„	2102	·202	Plantation.
„	2103	6·233	Public road.
„	2104	·682	Plantation & road.
„	2105	·844	Plantation.
„	2106	10·502	Arable.
VII. 4.	2107	9·668	Arable.
„	2108	3·522	Turnagain Plantation & roads.
„	2109	12·331	Arable & double fence.
„	2110	·309	Wood & camp (remains of).
„	2111	8·533	Arable & road.
„	2111a	·282	Plantation.
„	2112	8·842	Arable & small plantation.
		21427·366	<i>Carried forward.</i>

No. of Sheet.	No. on Plan.	Area in Acres.	Description.
		21427·366	<i>Brought forward.</i>
VII. 4.	2113	6·605	Arable & double fence.
"	2114	6·537	Arable.
"	2115	10·116	Arable & double fence.
"	2116	·489	Broomylees, farmsteading, &c.
"	2117	·388	Yard.
"	2118	7·970	Arable & road.
"	2119	2·172	Arable & double fence.
"	2120	4·378	Arable & double fence.
"	2121	5·499	Arable & double fence.
"	2122	4·670	Arable & double fence.
"	2123	5·463	Arable.
"	2124	·511	Arable.
"	2125	3·396	Arable.
"	2126	3·012	House, gardens, & yards.
"	2127	·238	Houses & gardens.
"	2128	2·577	Houses, gardens, yards, &c.
"	2129	·581	House, garden, & orchard.
"	2130	2·221	Public roads.
"	2131	·630	Houses, frontage, gardens, &c.
"	2132	·420	Arable.
"	2133	·443	Houses, gardens, yards, &c.
"	2134	2·243	Houses, gardens, & yards.
"	2135	·219	Houses, gardens, & yards.
"	2136	·522	Houses, sheds, & yards.
"	2137	·147	House & garden.
"	2138	1·387	Arable.
"	2139	4·758	Arable.
"	2140	·372	Arable.
"	2141	1·957	Pasture.
"	2142	3·618	Arable & stream.
"	2143	·174	Houses, gardens, & grounds.
"	2144	9·360	Arable & stream.
"	2145	7·088	Arable & gravel pit.
VIII. 1.	2146	2·828	Houses, gardens, & grounds.
"	2147	1·494	Arable & drying-green.
"	2148	2·107	Trinity Church, parsonage, &c.
"	2149	3·224	Houses, gardens, orchard, &c.
"	2150	·340	Public road (Weirhill-place).
"	2151	1·652	Houses, gardens, & grounds.
"	2152	·390	Church & grounds.
"	2153	·137	Plantation.
"	2154	2·406	Arable.
"	2155	2·078	Houses, gardens, & grounds.
"	2156	1·476	Free Church & grounds.
"	2157	1·710	Houses, yards, & gardens.
"	2158	·190	Police Station & grounds.
"	2159	·342	Pond.
"	2160	5·908	Pasture.
"	2161	·502	House, gardens, & yard.
"	2162	·379	Plantation.
		21554·690	<i>Carried forward.</i>

No. of Sheet.	No. on Plan.	Area in Acres.	Description.
		21554·690	<i>Brought forward.</i>
VIII. 1.	2163	1·361	Park.
„	2164	·399	Abbeypark, house, yards, & road.
„	2165	·135	Plantation.
„	2166	3·168	Parkhouse Wood & double fence.
„	2167	·227	Houses, sheds, & yards.
„	2168	1·873	Orchard.
„	2169	·059	Drying-green.
„	2170	·461	Houses, yards, gardens, & mill-lade.
„	2171	1·778	St. Cuthbert's, house & grounds.
„	2172	2·721	Houses, yards, gardens, & grounds.
„	2173	2·291	Public road (Buccleuch-street, &c.)
„	2174	5·831	Houses, yards, gardens, & grounds.
„	2175	2·509	Abbey & burial-ground.
„	2176	4·368	Arable & footpath.
„	2177	·216	Plantation.
„	2178	1·343	Arable & stream.
„	2179	·492	Arable & stream.
„	2180	·174	Wood.
„	2181	1·823	Priors Wood & stream.
„	2182	7·194	Arable & rough pasture.
„	2183	10·878	Arable, small plantation, &c.
„	2184	·093	Garden.
„	2185	·221	House, pasture, & stream.
„	2186	2·991	Arable & mill-lade.
VIII. 2.	2187	1·465	Houses, yards, & gardens.
„	2188	·304	House, gardens, & yards.
„	2189	2·566	Arable & stream.
„	2190	·312	Plantation.
„	2191	·171	Public road.
„	2192	·698	Arable, sheds, garden, & footpath.
„	2193	·784	Arable.
„	2194	·288	Arable & shed.
„	2195	3·496	Houses, gardens, & yards.
„	2196	2·075	Arable & footroad.
„	2197	1·241	Arable.
„	2198	1·991	Arable.
„	2199	·074	Arable.
„	2200	·813	Arable.
„	2201	·813	Arable.
„	2202	5·230	Arable.
VIII. 1.	2203	2·871	Arable.
„	2204	·832	Plantation & stream.
„	2205	·094	Pasture.
VIII. 2.	2206	·423	Arable & stream.
„	2207	2·806	Arable & shed.
„	2208	1·127	Arable.
„	2209	1·578	Oakendean Cottage, garden, &c.
„	2210	1·200	Public roads.
„	2211	3·317	Houses, gardens, yards, & pasture.
„	2212	·885	Houses, yard, & gardens.
		21644·750	<i>Carried forward.</i>

No. of Sheet.	No. on Plan.	Area in Acres.	Description.
		21644·750	<i>Brought forward.</i>
VIII. 2.	2213	·117	Arable.
"	2214	·269	Arable.
"	2215	·390	Arable.
"	2216	·288	Arable.
"	2217	·418	House & garden.
"	2218	·982	Arable.
"	2219	4·164	Public road.
"	2220	1·236	Arable.
"	2221	5·421	Arable.
"	2222	10·600	Arable.
"	2223	6·791	Arable.
"	2224	6·189	Arable.
"	2225	·296	Plantation.
"	2226	12·535	Arable.
"	2227	4·189	Arable.
"	2228	·103	Plantation.
"	2229	·009	Lodge.
"	2230	2·014	Arable.
"	2231	·249	Drying-green & sheds.
"	2232	3·506	Ravenswood, house, offices, &c.
"	2233	1·835	Plantation & road.
"	2234	6·589	Park & small plantations.
"	2235	·631	Garden, hothouses, & grounds.
VII. 7.	2236	10·663	Pasture, roads, & small plantations.
"	2237	·532	Plantation.
"	2238	·203	Pasture.
"	2239	29·262	Plantation, roads, & stream.
"	2240	·051	Lodge & yard.
"	2241	·443	Garden.
"	2242	7·468	Arable.
"	2243	17·851	Broomyknowe Plantation, &c.
VII. 8.	2244	·141	Mill-pond.
"	2245	1·435	Sunnyside, house, offices, &c.
"	2246	4·535	Public road.
"	2247	·098	Plantation.
"	2248	·753	Coatgreen, houses, yards, &c.
"	2249	3·404	Arable.
"	2250	4·043	Arable.
"	2251	8·989	Arable & double fence.
"	2252	7·371	Arable.
"	2253	6·715	Arable.
"	2254	5·727	Arable, stream, & double fence.
"	2255	·335	Private road & stream.
"	2256	·658	Arable.
VII. 4.	2257	·886	Arable.
VII. 8.	2258	2·785	Arable & streams.
"	2259	1·624	Arable & stream.
"	2260	·971	Arable.
"	2261	·811	Garden.
"	2262	3·024	Arable.
		21834·349	<i>Carried forward.</i>

No. of Sheet.	No. on Plan.	Area in Acres.	Description.
		21834·349	<i>Brought forward.</i>
VII. 4.	2262 ^a	·035	Garden.
VII. 8.	2263	1·770	Arable.
VIII. 5.	2264	7·207	Arable.
„	2265	8·650	Arable & double fence.
„	2266	9·980	Arable & double fences.
„	2267	4·599	Arable.
„	2268	·756	Private road.
„	2269	2·743	Arable.
„	2270	3·725	Arable.
„	2271	5·431	Arable.
„	2272	2·670	Arable.
„	2273	·186	Arable.
„	2274	·366	Arable.
„	2275	6·558	Houses, gardens, yards, & orchards.
„	2275 ^a	·189	Houses & yards.
„	2276	2·880	Houses, gardens, & yards.
„	2277	4·098	Houses, gardens, yards, stream, &c.
„	2278	7·002	Park, roads, & stream.
„	2279	114·375	North British Railway, offices, &c.
„	2280	·350	Plantation, roads, & double fence.
„	2281	·067	Housc (Priorbank).
„	2282	1·426	Ornamental grounds, stream, &c.
„	2283	·058	Lodge & garden.
„	2284	·197	Drying-green & road.
„	2285	·189	Houses, yard & garden.
„	2286	9·073	Arable, roads, & stream.
„	2287	·114	Private road.
„	2288	16·110	Public road.
„	2289	1·320	Arable.
„	2290	2·441	Nursery.
„	2291	7·663	Arable & small plantation.
„	2292	11·223	Arable & small plantation.
„	2293	2·263	Plantation & stream.
„	2294	4·246	Arable.
VIII. 6.	2295	1·861	Arable.
„	2296	2·582	Arable.
„	2297	2·719	Arable.
„	2298	1·381	Public road.
„	2299	·964	Arable.
„	2300	1·159	Arable.
„	2301	1·505	Arable.
„	2302	1·146	Arable.
„	2303	·971	Arable.
„	2304	·939	Arable.
„	2305	1·700	Arable.
„	2306	1·488	Arable.
„	2307	2·628	Arable.
„	2308	2·797	Arable.
„	2309	2·379	Arable.
„	2310	3·020	Arable & double fence.
		22103·548	<i>Carried forward.</i>

No. of Sheet.	No. on Plan.	Area in Acres.	Description.
		22103·548	<i>Brought forward.</i>
VIII. 6.	2311	1·909	Arable.
"	2312	1·911	Public roads.
"	2313	3·515	Arable & double fence.
"	2314	4·798	Arable & road.
"	2315	4·638	Arable & road.
"	2316	11·646	Arable.
"	2317	4·730	Arable.
"	2318	·213	Private road.
"	2319	·249	Broomhill, house & garden.
"	2320	·676	Public road.
VIII. 2.	2321	·188	Broomhill, farmsteading & yards.
VIII. 6.	2322	6·432	Arable, double fence, & stream.
"	2323	·010	Lodge.
"	2324	·061	Old Melrose Lodge, shed, & yard.
"	2325	·254	Garden & wood.
"	2326	22·640	Plantation, roads, & streams.
VIII. 7.	2327	1·280	Plantation.
"	2328	5·973	Park & small plantation.
"	2329	·233	Plantation.
"	2330	·298	Pasture & road.
VIII. 3.	2331	7·828	Park.
VIII. 7.	2332	1·117	Gardens.
"	2333	·593	Old Melrose, house, yard, &c.
"	2334	3·350	Park, roads, & small plantation.
"	2335	14·834	Park, rough pasture, & wood.
VII. 7.	2336	1·122	Plantation & road.
"	2337	6·909	Arable & road.
"	2338	·119	Plantation.
"	2339	6·605	Arable & stream.
"	2340	70·154	Plantation, roads, & streams.
"	2341	8·255	Arable.
"	2342	5·505	Arable.
VII. 8.	2343	14·139	Arable & road.
"	2344	·160	Mill-pond.
"	2345	·638	Wood & stream.
"	2346	·233	Private farm.
"	2347	1·555	Kaaside, farmsteading, yards, &c.
"	2348	·136	Plantation.
"	2349	5·215	Arable & double fence.
"	2350	9·530	Arable, road, & stream.
"	2351	·874	Rough pasture & stream.
"	2352	5·019	Arable.
"	2353	13·464	Arable.
"	2354	1·786	Plantation & road.
"	2355	10·831	Arable.
"	2356	10·126	Plantation & streams.
"	2357	33·691	Arable & road.
"	2358	5·356	Arable, double fence, & stream.
"	2359	4·107	Arable & double fence.
"	2360	12·852	Arable, small plantation, & stream.
		22431·305	<i>Carried forward.</i>

No. of Sheet.	No. on Plan.	Area in Acres.	Description.
		22431·305	<i>Brought forward.</i>
VII. 8.	2361	14·093	Arable, small plantations, & stream.
"	2362	14·765	Arable, small plantation, &c.
"	2363	4·167	Arable.
"	2364	1·661	Arable.
"	2365	2·828	Arable & stream.
"	2366	·735	Arable.
"	2367	18·946	Arable & road.
"	2368	2·683	Arable & stream.
"	2369	19·816	Arable & stream.
"	2370	·965	Arable.
"	2371	4·508	Arable.
"	2372	·183	Private road.
VIII. 5.	2373	2·934	Arable & stream.
VII. 8.	2374	·421	Rough pasture & stream.
VIII. 5.	2375	3·466	Public road.
"	2376	9·324	Arable & stream.
"	2377	7·752	Arable.
"	2378	·368	Plantation.
"	2379	8·611	Arable & roads.
"	2380	1·606	Quarry.
"	2381	1·320	Arable.
"	2382	1·611	Arable.
"	2382a	·341	Private road.
"	2383	2·066	Arable.
"	2384	3·159	Arable & small plantation.
"	2385	3·379	Arable.
"	2386	4·198	Arable.
"	2387	·855	Public road.
"	2388	·146	Private road.
"	2389	·130	Pasture & bank of railway.
"	2390	·278	Viewbank, house, yard, garden, &c.
"	2391	2·374	Arable.
"	2392	1·417	Arable.
"	2393	1·170	Rosebank, house, gardens, &c.
"	2394	·054	House, shed, & yard.
"	2395	4·051	Plantation, rough pasture, &c.
"	2395a	·545	Arable.
"	2396	·581	Plantation, footpath, & stream.
"	2397	·734	Houses, sheds, yards, & grounds.
"	2398	3·133	Pasture, small plantation, &c.
"	2399	1·728	Plantation & footpath.
"	2400	·971	Plantation.
"	2401	1·923	Arable.
"	2402	·227	Plantation.
"	2403	·393	Plantation & stream.
"	2404	·895	Plantation (2 pieces) & stream.
"	2405	4·048	Arable.
"	2406	3·273	Arable, road, & stream.
"	2407	3·117	Arable & small plantation.
"	2408	8·193	Arable.
		22607·447	<i>Carried forward.</i>

No. of Sheet.	No. on Plan.	Area in Acres.	Description.
		22607·447	<i>Brought forward.</i>
VIII. 5.	2409	4·679	Arable & double fence.
"	2410	1·024	Plantation, &c., (Corse Rig).
"	2411	8·921	Arable.
"	2412	6·551	Arable.
"	2413	·412	Private road, & stream.
"	2414	5·088	Arable.
"	2415	7·343	Arable.
"	2416	8·640	Arable & stream.
"	2417	2·966	Plantation, stream, & footpaths.
"	2418	·800	Park.
"	2419	·294	Oakendean House, road, &c.
VIII. 6.	2420	1·019	Park.
VIII. 5.	2421	·013	Lodge.
"	2422	4·160	Arable.
VIII. 6.	2423	4·282	Arable & stream.
"	2424	2·052	Arable.
"	2425	·262	Rough pasture, wood, & stream.
"	2426	·181	Rough pasture.
"	2427	·422	House, yard, & garden.
"	2428	1·753	Arable.
"	2429	1·466	Arable.
"	2430	7·424	Arable.
"	2431	7·733	Arable.
"	2432	5·218	Arable.
"	2433	4·977	Arable.
"	2434	6·244	Arable.
"	2435	·452	Bank of stream & stream.
"	2436	1·669	Arable.
"	2437	2·622	Arable.
"	2438	3·942	Arable.
"	2439	3·030	Arable.
"	2440	5·848	Arable & double fence.
"	2441	9·968	Arable.
"	2442	8·218	Arable.
"	2443	6·288	Arable & road.
"	2444	8·941	Arable & stream.
"	2445	1·186	Plantation, stream, & double fence.
"	2446	·122	Plantation.
"	2447	6·459	Arable, stream, & double fence.
"	2448	3·366	Arable & streams.
"	2449	·269	Plantation & stream.
"	2450	1·563	Plantation, streams, road, &c.
"	2451	3·798	Arable, stream, & bank of road.
"	2452	8·084	Plantation, road, & bank of road.
"	2453	18·844	Arable.
"	2454	7·647	Plantation & roads.
"	2455	12·648	Arable.
VIII. 7.	2456	2·081	Plantation & footpath.
"	2457	3·086	Public road.
VIII. 6.	2458	4·993	Arable.
		22826·495	<i>Carried forward.</i>

No. of Sheet.	No. on Plan.	Area in Acres.	Description.
VIII. 6.	2459	22826·495	<i>Brought forward.</i>
"	2460	·703	Old Melrose, farmstead, &c.
VIII. 7.	2461	2·900	Arable.
VII. 7.	2462	16·856	Plantation, rough pasture, &c.
"	2463	18·081	Arable.
"	2464	12·772	Arable & road.
VII. 8.	2464	22·851	Arable.
"	2465	2·778	Arable.
"	2466	2·262	Plantation & road.
"	2467	·165	Pasture.
"	2468	5·165	Plantation.
"	2469	1·311	Public road.
"	2470	1·771	Arable, road, & shed.
"	2471	·193	Abbotsmoss, house, shed, yard, &c.
"	2472	·537	Plantation & road.
"	2473	1·869	Pond.
"	2474	2·380	Plantation.
"	2475	27·802	Arable.
"	2476	15·577	Arable & stream.
"	2477	21·542	Arable, small plantation, &c.
"	2478	4·997	Public road.
"	2479	16·950	Arable, road, & stream.
"	2480	·213	Private road.
"	2481	1·242	Plantation.
"	2482	1·930	Park & footpath.
"	2483	·133	Huntlyburn House & yards.
"	2484	2·656	Ornamental grounds & shed.
"	2485	·972	Toftfield, farmstead, yards, &c.
"	2486	·866	Pasture, wood, & stream.
"	2487	1·345	Pasture & streams.
"	2488	·579	House & garden.
"	2489	1·121	Plantation, garden, & streams.
"	2490	·139	Plantation.
"	2491	1·380	Arable.
"	2492	2·130	Plantation, footpath, & streams.
"	2493	1·541	Plantation, stream, & footroads.
"	2494	2·058	Pasture, old quarry, & stream.
"	2495	4·283	Ornamental grounds, wood, &c.
"	2496	·336	Chiefswood, house, yard, & garden.
"	2497	·371	Pasture, wood, & stream.
"	2498	7·502	Arable.
"	2499	8·014	Arable.
VIII. 5.	2500	·275	Plantation.
"	2501	10·436	Arable.
"	2502	·307	Rough pasture.
"	2503	·452	Rough pasture & stream.
"	2504	11·269	Arable.
"	2505	·370	Pasture & old quarry.
"	2506	9·281	Arable.
"	2507	·738	Plantation & road.
"	2508	2·980	Public road.
		23080·876	<i>Carried forward.</i>

No. of Sheet.	No. on Plan.	Area in Acres.	Description.
VIII. 5.	2509	23080·876	<i>Brought forward.</i>
"	2510	10·092	Arable.
"	2511	2·481	Arable & double fence.
"	2512	·305	Rough pasture & stream.
"	2513	·651	Pasture & old quarry.
"	2514	·638	Rough pasture (4 pieces), road, &c.
"	2515	6·825	Arable.
"	2516	9·813	Arable & old quarry
"	2517	·603	Rough pasture & furze.
"	2518	8·213	Arable.
"	2518	2·549	Arable.
"	2519	·442	Houses, yards, & gardens.
"	2520	·213	Houses, yard, & gardens.
"	2521	·911	Arable.
"	2522	·279	Public road.
"	2523	·883	Arable & road.
"	2524	·890	Houses, yards, & gardens.
"	2525	·019	Shed (Town's Reservoir).
"	2526	·181	House, yard, & garden.
"	2527	·142	Rough pasture & stream.
"	2528	1·696	Arable.
"	2529	·048	Plantation.
"	2530	·273	Arable & stream.
"	2531	·312	Garden.
"	2532	·659	Arable.
"	2533	·159	Houses, garden, & wood.
"	2534	·747	Arable & stream.
"	2535	·227	House, garden, & pasture.
"	2536	·937	Arable & stream.
"	2537	1·164	Arable & double fence.
"	2538	·480	Houses, garden, & road.
"	2539	·573	Arable.
"	2540	·850	Public roads.
"	2541	3·206	Arable & road.
"	2542	2·069	Arable.
"	2543	1·836	Arable.
"	2544	1·901	Arable.
"	2545	6·574	Arable.
"	2546	3·539	Arable.
"	2547	15·007	Arable & roads.
"	2548	7·073	Arable.
"	2549	8·633	Arable.
"	2550	8·272	Arable & road.
"	2551	7·594	Arable & road
"	2552	7·575	Arable.
"	2553	4·192	Arable & double fences.
"	2554	2·419	Arable.
"	2555	2·061	Plantation & stream.
"	2556	4·453	Arable.
"	2557	6·732	Arable.
"	2558	·500	Plantation & stream.
		23228·767	<i>Carried forward.</i>

No. of Sheet.	No. on Plan.	Area in Acres.	Description.
		23228·767	<i>Brought forward.</i>
VIII. 5.	2559	1·932	Arable, & small plantations.
„	2560	1·155	Arable.
„	2561	2·590	Arable.
VIII. 6.	2562	1·256	Plantation, rough pasture, &c.
„	2563	2·403	Arable & rough pasture.
„	2564	2·716	Arable & double fence.
„	2565	2·739	Arable & small plantation.
„	2566	1·110	Public road.
„	2567	1·831	Rough pasture & road.
„	2568	6·412	Arable.
„	2569	6·198	Arable.
„	2570	5·649	Arable.
„	2571	4·012	Plantation.
„	2572	8·508	Arable.
„	2573	7·467	Arable & stream.
„	2574	1·532	Plantation & road.
„	2575	·822	Plantation & streams.
„	2576	5·894	Arable.
„	2577	6·505	Arable & stream.
„	2578	5·988	Arable.
„	2579	5·906	Arable.
„	2580	7·933	Arable & double fence.
„	2581	·289	Plantation & double fence.
„	2582	7·412	Arable, double fence, & stream.
„	2583	7·293	Arable & double fence.
„	2584	6·661	Arable, double fence, & stream.
„	2585	7·111	Arable & stream.
„	2586	10·274	Arable, road, & stream.
„	2587	5·453	Arable.
„	2588	·871	Plantation & footpath.
„	2589	10·748	Arable & road.
„	2590	8·955	Arable, small plantation, & road.
„	2591	7·709	Arable.
„	2592	·290	Private road.
„	2593	9·991	Arable.
„	2594	·166	Plantation.
„	2595	7·810	Arable & bank of road.
„	2596	·221	Rough pasture & stream.
„	2597	1·224	Plantation.
„	2598	9·320	Arable & small plantation.
„	2599	1·164	Plantation & stream.
„	2600	2·666	Public road.
„	2601	·141	Plantation.
„	2602	7·595	Arable.
„	2603	·122	Plantation.
„	2604	1·511	Plantation.
„	2605	15·233	Arable.
„	2606	6·786	Arable.
VII. 7.	2607	·041	Space between boundary & fence.
„	2608	·021	Space between boundary & fence.
		23456·403	<i>Carried forward.</i>

No. of Sheet.	No. on Plan.	Area in Acres.	Description.
		23456·403	<i>Brought forward.</i>
VII. 7.	2609	·054	Private road.
”	2610	·217	Bank of road (pasture).
”	2611	28·148	Arable & road.
”	2612	3·509	Abbotslea Plantation.
”	2613	33·763	Arable.
”	2614	·939	Plantation.
”	2615	·331	Abbotslea, houses, gardens, &c.*
”	2616	16·416	Arable.
”	2617	10·034	Plantation, &c. (Blaeberry Hill).
VII. 8.	2618	21·727	Arable.
”	2619	18·012	Arable & stream.
”	2620	14·506	Arable & double fence.
”	2621	2·243	Plantation.
”	2622	·503	Rough pasture & stream.
”	2623	·130	Pond.
”	2624	16·910	Arable, road, & rough pasture.
”	2625	·365	Mill-pond.
”	2626	21·098	Arable & stream.
”	2627	17·407	Arable.
”	2628	5·062	Arable, small plantations, &c.
”	2629	1·216	Plantation & road.
”	2630	7·177	Arable & double fence.
”	2631	·313	Plantation & road.
”	2632	8·267	Arable.
VIII. 5.	2633	2·048	Plantation & road.
”	2634	·928	Arable & marsh.
”	2635	26·757	Rough pasture, footpath, & stream.
”	2636	3·894	Public road.
”	2637	·820	Arable.
”	2638	5·077	Plantation & stream.
”	2639	14·156	Arable, rough pasture, & stream.
”	2640	·775	Dingleton Mains, farmsteading, &c.
”	2641	1·646	Public road.
”	2642	·117	Dingleton Mains, farmsteading, &c.
”	2643	3·413	Arable.
”	2644	·998	Rough pasture & stream.
”	2645	6·794	Pasture & stream.
”	2646	·416	Furze,
”	2647	17·017	Arable.
”	2648	17·753	Arable & roads.
VIII. 6.	2649	8·967	Arable.
”	2650	7·669	Arable & stream.
”	2651	8·660	Arable & stream.
”	2652	6·514	Arable road, & streams.
”	2653	8·472	Arable & road.
”	2654	1·729	Plantation.
”	2655	10·476	Arable, road, & stream.
”	2656	9·329	Arable & roads.
”	2657	10·984	Arable.
”	2658	5·702	Arable.
		23865·861	<i>Carried forward.</i>

No. of Sheet.	No. on Plan.	Area in Acres.	Description.
		23865·861	<i>Brought forward.</i>
VIII. 6.	2659	4·751	Arable & footpath.
”	2660	7·961	Arable.
”	2661	8·395	Arable & double fence.
”	2662	·874	Pasture & roads.
”	2663	·119	Peasehill, house & garden.
”	2664	10·737	Arable.
”	2664a	·094	Plantation.
”	2665	2·424	Arable & double fence.
”	2666	·309	Plantation & double fence.
”	2667	7·603	Arable & bank of road.
”	2668	11·777	Arable.
”	2669	2·943	Arable (3 pieces) & double fence.
”	2670	3·013	Plantation & stream.
VII. 7.	2671	17·920	Mossbrae Plantation, roads, &c.
”	2672	1·013	Arable.
”	2673	·631	Rough pasture & road.
”	2674	3·793	Faldonside Loch (part of).
”	2675	·178	Rough pasture.
”	2676	4·090	Arable.
”	2677	·647	Public road.
”	2678	4·322	Plantation.
”	2679	·083	House & yard.
”	2680	2·824	Plantation & old quarry.
”	2681	·427	Public road.
”	2682	17·670	Arable.
VII. 8.	2683	44·586	Arable, rough pasture, &c.
”	2684	18·609	Arable.
”	2685	47·902	Arable.
”	2686	1·445	Rough pasture (7 pieces), &c.
”	2687	45·158	Plantation, roads, & streams.
”	2688	33·664	Plantation, roads, & streams.
VIII. 5.	2689	13·440	Pasture, furze, & stream.
”	2690	81·802	Pasture, furze, roads, & streams.
”	2691	2·109	Plantation, bank of pond, &c.
”	2692	·601	Curling pond.
”	2693	·757	Rough pasture.
”	2694	363·291	Rough pasture, streams, roads, &c.
”	2695	4·773	Rough pasture.
”	2696	·958	Horseshoe Plantation.
VIII. 6.	2697	16·683	Rough pasture, roads, &c.
”	2698	2·624	Plantation & road.
”	2699	8·998	Arable & double fences.
”	2700	12·897	Arable & double fences.
”	2701	·814	Eildon Mains, farmsteading, &c.
”	2702	·143	Lodge & garden.
”	2703	5·563	Arable.
”	2704	7·366	Arable & double fence.
”	2705	5·870	Arable, double fences, & stream.
”	2706	17·317	Arable & bank of road.
”	2707	·369	Rough pasture & stream.
		24718·198	<i>Carried forward.</i>

No. of Sheet.	No. on Plan.	Area in Acres.	Description.
		24718-198	<i>Brought forward.</i>
VIII. 6.	2708	4-578	Arable.
"	2709	439	Plantation, stream, & double fence.
"	2710	132	Plantation, double fence, &c.
"	2711	16-313	Arable & double fence.
"	2712	1-534	Plantation.
"	2713	765	Plantation & stream.
"	2714	2-770	Arable.
"	2715	520	Arable.
"	2716	371	Houses, yards, & gardens.
"	2717	1-204	Public roads.
"	2718	2-045	Houses, yards, & gardens.
"	2719	831	Plantation.
"	2720	512	Arable.
"	2721	801	Arable.
"	2722	923	Arable.
"	2723	982	Norton Hall, farmsteading, &c.
"	2724	1-593	Arable, roads, & stream.
"	2725	032	House & yard.
"	2726	2-919	Arable, road, & stream.
"	2727	5-885	Arable & double fences.
"	2728	1-292	Public road.
"	2729	4-334	Arable & double fence
"	2730	4-262	Arable, double fence, &c.
"	2731	13-114	Public road.
"	2732	191	Plantation.
"	2733	15-030	Arable & bank of road.
"	2734	197	Rough pasture.
"	2735	8-337	Arable.
"	2736	6-161	Arable.
VII. 8.	2737	35-831	Arable.
"	2738	302	Rough pasture & old quarry.
"	2739	176-087	Plantation, roads, & stream.
VII. 7.	2739a	092	Space between boundary & fence.
VII. 8.	2740	2-884	Arable.
"	2741	20-554	Rough pasture, furze, & stream.
VIII. 5.	2742	10-144	Fox cover.
VIII. 6.	2743	26-468	Plantation, roads, & streams.
"	2744	2-704	Private road.
"	2745	452	Plantation.
"	2746	275	Plantation.
"	2747	14-789	Arable, stream, & small plantation.
"	2748	18-672	Arable.
"	2749	453	Eildonbank, farmsteading, &c.
"	2750	3-202	Arable.
"	2751	152	Gardens.
"	2752	091	Plantation & double fence.
"	2753	10-930	Arable & stream.
"	2754	13-091	Arable, stream, & double fence.
"	2755	5-930	Arable.
"	2756	10-654	Arable & small plantation.
		25170-022	<i>Carried forward.</i>

No. of Sheet.	No. on Plan.	Area in Acres.	Description.
		25170·022	<i>Brought forward.</i>
VII. 12.	2757	40·208	Arable.
”	2758	2·121	Rough pasture (2 pieces), &c.
”	2759	9·226	Arable & stream.
VIII. 9.	2760	28·511	Plantation, roads, streams, &c.
”	2761	2·595	House, garden, & hothouse.
VIII. 10.	2762	2·182	Plantation, roads, & small house.
”	2763	·781	Ornamental grounds.
”	2764	·124	House (Eildon Hall).
”	2765	·430	Ornamental ground & wood.
”	2766	·262	Offices & yards.
”	2767	·367	Park & drying-green.
”	2768	6·064	Plantation, roads, & streams.
”	2769	10·203	Arable & stream.
”	2770	·792	Plantation.
”	2771	·416	Private road.
”	2772	14·604	Arable.
”	2773	1·253	Plantation & stream.
”	2774	15·606	Arable & double fence.
”	2775	12·328	Arable & small plantation.
”	2776	7·244	Arable.
”	2777	·799	Langlands, farmsteading, yards, &c.
”	2778	·229	Private road.
”	2779	1·235	Arable.
”	2780	10·024	Arable & road.
”	2781	8·846	Arable.
”	2781 ^a	10·342	Arable.
VIII. 6.	2782	30·123	Plantation, rough pasture, &c.
”	2783	23·069	Rough pasture, streams, roads, &c.
VIII. 9.	2784	1·025	Plantation, roads, & streams.
”	2785	6·745	Plantation & stream.
”	2786	6·386	Arable.
”	2787	2·007	Plantation & streams.
”	2788	2·255	Arable.
VIII. 10.	2789	12·623	Pasture.
VIII. 9.	2790	6·655	Arable.
”	2791	·849	Plantation & stream.
”	2792	4·821	Arable & stream.
VIII. 10.	2793	1·422	Plantation.
”	2794	5·601	Rough pasture.
”	2795	·559	Pond.
”	2796	2·577	Plantation & stream.
”	2797	·322	Plantation.
”	2798	1·778	Plantation & streams.
”	2799	3·168	Public road.
”	2800	13·239	Arable & stream.
”	2801	·406	Plantation & stream.
”	2802	1·197	Plantation & half of stream.
”	2803	12·831	Arable & double fence.
”	2804	4·880	Rough pasture, wood, road, &c.
”	2805	2·727	Rough pasture, stream, &c.
		25504·079	<i>Carried forward.</i>

No. of Sheet.	No. on Plan.	Area in Acres.	Description.
		25504·079	<i>Brought forward.</i>
VIII. 10.	2806	2·683	Rough pasture & stream.
„	2807	6·080	Arable (2 pieces).
„	2808	1·213	Rough pasture, wood, & stream.
„	2809	3·033	Rough pasture (2 pieccs), wood, &c.
„	2810	12·222	Arable.
„	2811	7·324	Arable.
„	2812	1·171	Plantation, bank of road, & stream.
VIII. 9.	2813	·069	Plantation.
VIII. 10.	2814	18·920	Arable & stream.
„	2815	·224	Mill-pond.
„	2816	·821	Public road.
„	2817	·574	Plantation & stream.
„	2818	1·123	Pasture.
„	2819	1·808	Greenwells, house, garden, &c.
„	2820	2·249	Arable.
„	2821	·370	Glenburnie Cottages, gardens, &c.
„	2822	8·185	Arable.
„	2823	·986	Plantation, rough pasture, &c.
„	2824	12·355	Arable & small plantation.
„	2825	4·192	Arable.
„	2826	9·162	Arable.
„	2827	7·612	Arable & road.
„	2828	1·515	Plantation, streams, &c.
„	2829	10·804	Arable.
„	2830	19·313	Arable & road.
„	2831	·235	Private road.
„	2832	2·298	Arable.
„	2833	2·289	Arable.
„	2834	11·252	Arable, road, & stream.
„	2835	·482	Private road.
„	2836	10·109	Arable.
„	2837	·301	Plantation.
„	2838	9·142	Arable.
„	2839	10·563	Arable.
„	2840	9·159	Arable & small plantation.
„	2841	·151	Rough pasture.
„	2842	11·965	Arable, bank of stream, & stream.
„	2843	13·778	Arable.
„	2844	1·585	Public road.
„	2845	14·077	Arable.
„	2846	14·642	Arable.
„	2847	1·552	Plantation, rough pasture, &c.
„	2848	·170	Pasture & bank of stream.
„	2849	·351	Pasture & stream.
„	2850	·259	School (U.P.), rough pasture, &c.
„	2851	·788	Houses, yards, gardens, & stream.
„	2852	·650	Arable.
„	2853	1·942	Arable.
„	2854	·497	Arable.
„	2855	·669	Arable & road.
		25756·993	<i>Carried forward.</i>

No. of Sheet.	No. on Plan.	Area in Acres.	Description.
		25756·993	<i>Brought forward.</i>
VIII. 10.	2855a	1·041	Public roads.
„	2856	3·444	Houses, yards, gardens, & orchards.
„	2857	2·215	Houses, yards, & gardens.
„	2858	·583	Plantation & stream.
„	2859	·821	Pasture.
„	2860	1·130	Plantation.
„	2861	2·160	Arable & rough pasture.
„	2862	·051	U.P. Church.
„	2863	1·521	Arable.
„	2864	·115	Plantation.
„	2865	·508	Hawkslee, farmsteading, & yards.
„	2866	·165	Garden.
„	2867	5·109	Arable.
VIII. 11.	2868	4·474	Arable.
„	2869	6·104	Plantation, bank of river, & roads.
„	2870	8·990	Arable.
„	2871	8·680	Arable & stream.
„	2872	4·913	Rough pasture, roads, & shingle.
VIII. 10.	2873	6·675	Arable & double fence.
„	2874	11·450	Arable.
„	2875	9·349	Arable.
„	2876	1·119	Public road.
VIII. 11.	2877	8·685	Arable.
„	2878	1·809	Public road.
„	2879	6·966	Plantation, roads, & streams.
VIII. 10.	2880	6·709	Rough pasture, roads, & streams.
„	2881	·324	Mill-pond.
„	2882	2·456	Streams.
„	2883	1·379	Arable & bank of roads.
„	2884	14·934	Arable.
„	2885	16·713	Arable & stream.
„	2886	·043	Newton Toll-bar & garden.
VIII. 11.	2887	14·408	Arable & double fence.
„	2888	·383	Rough pasture.
„	2889	·363	Public road.
„	2890	6·976	Arable.
VIII. 10.	2891	3·448	Rough pasture & stream.
„	2892	1·235	Houses, yards, & gardens.
„	2893	5·741	Rough pasture.
„	2894	6·430	Pasture, wood, & bank of stream.
„	2895	5·697	Arable.
„	2896	2·086	Plantation & road.
„	2897	2·788	Public road.
„	2898	13·256	Arable.
„	2899	11·723	Arable.
„	2900	·332	House, garden, & bank of road.
„	2901	4·139	Arable & stream.
„	2902	1·196	Public road.
„	2903	10·423	Arable & stream.
„	2904	·999	Plantation.
		25989·251	<i>Carried forward.</i>

No. of Sheet.	No. on Plan.	Area in Acres.	Description.
VIII. 10.	2905	25989·251 ·109	<i>Brought forward.</i> House & garden.
"	2906	·558	Private road.
"	2907	1·980	Arable.
"	2908	2·939	Arable.
"	2909	1·785	Rough pasture, road, & streams.
"	2910	1·696	Plantation & road.
"	2911	·153	Pasture.
"	2912	4·646	Arable.
"	2913	9·738	Arable.
"	2914	1·723	Plantation & double fence.
"	2915	12·187	Arable.
"	2916	5·697	Arable.
"	2917	·598	Plantation, road, & stream.
"	2918	3·473	Arable.
"	2919	·233	Mill-pond.
"	2920	·588	Whitehill, farmsteading & yards.
"	2921	·640	Whitehill, house, garden, &c.
"	2922	11·934	Pasture.
"	2923	·044	Space between boundary & fence.
VIII. 14.	2924	·233	Private road.
"	2925	4·126	Arable.
"	2926	·218	Plantation.
"	2927	1·384	Whitelee, farmsteading, yards, &c.
"	2928	·765	Arable.
"	2929	1·333	Plantation, small pond, &c.
"	2929a	·007	Space between boundary & fence.
"	2930	·119	Space between boundary & fence.
"	2931	·079	Plantation.
		26058·286	

RECAPITULATION.

25354·649	Land.
324·696	Public roads.
264·566	Water.
114·375	Railways.
26058·286	Total area of the Parish of Melrose, in the County of Roxburgh.

PARISH OF EARLSTON,
(DETACHED),
IN THE
COUNTY OF BERWICK
(DETACHED).

No. of Sheet.	No. on Plan.	Area in Acres.	Description.
IV. 10.	1	·024	House & garden.
		·024	Area of Earlston Ph. (detached) in the County of Berwick (detached) locally situated in the Parish of Melrose, Co. of Roxburgh.

NOTE:—Earlston Parish (detached) in the County of Berwick (detached) is situated near Craigsford, in the Parish of Melrose, in the County of Roxburgh, and published with Melrose Parish, on Sheet IV. 10.—the area is given above.

INDEX TO PLACES

IN THE

PARISH OF MELROSE.

COUNTY OF ROXBURGH.

Name of Place.	No. of Sheet.		Descriptive Remarks.
	6 inch scale.	25·344 in. scale.	
Abbey Place.....	VIII.	1	A dwelling house.
Abbotsford.....	VII.	3	A mansion.
Abbotslea.....	"	7	A dwelling.
Abbotslea Plantation.....	"	7	
Abbotsmoss.....	"	8	A cottage.
Abbotsmeadow.....	VIII.	1	A small mansion.
Abbeypark.....	"	1	A residence.
Allan Water.....	I.	10	
Allanshaws.....	"	15	A farm house.
Allerly.....	VIII.	1	A small mansion.
Allerly Mains.....	"	1	A farm house.
Appletreeleaves.....	III.	15	A cottage.
Ashwood.....	"	15	
Avenel Plantation.....	"	16	
Beech Hill.....	VIII.	6	
Berryhall.....	VII.	4	A small farm house.
Berryloch.....	"	4	A small farm house.
Blackcock Plantation.....	III.	3	
Black Andrew Plantation.....	"	16	
Blackfords Plantation.....	I.	15	
Blaikies Hill.....	III.	15	
Black Plantation.....	IV.	9	
Blaeberry Hill.....	VII.	7	
Bluecairn.....	III.	4	
Boot Plantation.....	VIII.	2	
Bourjo.....	"	5	Three mounds.
Brewery.....	VIII.	1	A large block of buildings.
Bridgend.....	VII.	4	A hamlet.
Bridgend House.....	"	4	A mansion.
Bridgend Mains.....	"	4	A small farm house.
Bristol Cottage.....	III.	14	
Broomhill.....	VIII.	6	A small farm house.
Broomy Brae Plantation.....	VII.	8	
Broomyknowe Plantation.....	"	8	
Broomylees.....	"	4	A farm house.
Broadwoodshiel.....	II.	13	A farm house.
Buckholm.....	III.	10	A farm house and hinds'
Buckholm Hill.....	"	11	cottages.
Buckholm Mill(Woollen).....	"	10	
Buckholmside.....	"	14	A portion of the town of Galashiels.

Name of Place.	No. of Sheet.		Descriptive Remarks.
	6 inch scale.	25-344 in. scale.	
Calfhill.....	III.	12	A farm house.
Camp Plantations.....	IV.	10	
Camp Plantation.....	„	13	
Cathie Hill.....	III.	1	
Carolside Mains.....	IV.	5	A farm house.
Charles Cairn.....	III.	11	A small farm house.
Charge Law Plantation. ..	VII.	8	
Chiefswood.....	„	8	A small mansion.
Chieldhelles Chapel (re- mains of).....	I.	12	
Clackmae.....	IV.	6	A dwelling house.
Clackmae Bridge.....	„	5	
Clackmae T.P.....	„	5	
Cobblicheugh.....	VII.	4	A small cottage.
Clatteringford Bridge.....	IV.	10	
Closter Close.....	VIII.	1	A small enclosure.
Coatgreen.....	VII.	8	
Cocked Hat Plantation. ..	„	8	
Colmsliehill.....	III.	3 & 4	A farm house & cottages.
Colmsliehill Birks.....	„	4	A plantation.
Colmslie.....	„	7	
Coldshiels Hill.....	VII.	7	
Comelybank Mill (woollen).	III.	14	
Congregational Chapel. ..	VIII.	5	
Cover Plantation.....	„	1	
Craigsford.....	IV.	10	A farm house.
Craigsford Mains.....	„	10	A farm house.
Cuddyhall.....	II.	13	A dwelling house.
Darlings Hill.....	III.	11	
Dornick.....	VII.	4	A village.
Dornick Cottage.....	„	4	A dwelling house.
Darnlee.....	„	4	A mansion.
Deadwife's Grave.....	IV.	13	A plantation.
Dingleton.....	VIII.	5	A small village.
Dingleton Mains.....	„	5	A farm house.
Dryburgh Ferry.....	„	11	
Dryburgh Suspension Bridge	„	11	
Drygrange.....	„	2	A mansion.
Drygrange Bridge.....	„	2	
Drygrange Mains.....	IV.	14	A farm house.
Drygrange T.P.....	VIII.	2	
Easter Housebyres.....	IV.	13	A farm house.
Easter Hill.....	VIII.	2	[& hinds cottage.
Easter Langlee.....	III.	16	A dwelling house, steading,
Eildon.....	VIII.	6	A small village.
Eildonbank.....	„	6	A farm house.
Eildonbank.....	„	1	A dwelling house.
Eildon Hall.....	„	10	A large dwelling house.
Eildon Mains.....	„	6	A farm house.
Eildon Hill North.....	„	5	

Name of Place.	No. of Sheet.		Descriptive Remarks.
	6 inch scale.	25-344 in. scale.	
F.C. Manse.	VIII.	1	A dwelling house.
F.C. Manse.	III.	14	
Faw Plantation.	IV.	13	
Ferny Hill.	"	13	
Friarshaugh.	VIII.	1	A farm house.
Free Church.	"	1	
Friars Hall.	"	1	A small mansion.
Gala Water.	III.	5	
Gattonside.	VIII.	1	A large village.
Gattonside.	"	1	A district.
Gattonsidehaugh.	"	1	Two small cottages.
Gattonside House.	"	1	
Gattonside Mains.	VII.	4	A farm house.
Gattonside Villa.	VIII.	1	A dwelling house.
Gas Works.	"	1	
Galabridge.	VII.	3	A small farm house.
Gateside.	"	4	A dwelling house.
Gateside Bank.	"	4	A ridge.
George Hotel.	VIII.	5	
Greenhill Plantation.	IV.	9	
Glenburnie.	"	6	A row of cottages.
Glenburnie Cottages.	VIII.	10	
Glendearg.	III.	12	A farm house.
Greenwells.	VIII.	10	A dwelling house.
Halkburn.	III.	2	A dwelling house.
Harrow Plantation.	VIII.	2	
Hareseat Wood.	VII.	8	
Hawksnest.	III.	3	A farm house.
Hawkshawhead Plantation.	I.	14	
Hawkslee.	VIII.	10	A small dwelling house.
Hazelyhat Wood.	VII.	8	
Hazeldean.	VIII.	6	A small district.
Haughhead Plantation.	IV.	9	
Highcross.	VIII.	1	A small district.
Hill Plantation.	IV.	14	
Huntlyburn House.	VII.	8	A mansion.
Horseshoe Plantation.	VIII.	5	
Heathery Rig Plantation.	VII.	8	
Jeaniefield.	I.	16	Two or three houses.
Jean's Wood.	VII.	8	
Joppa.	"	4	Two houses.
Juniperbank Plantation.	VIII.	2	
Jessie's Cottage.	III.	16	
Kacside.	VII.	8	A farm house.
King's Arms Hotel.	VIII.	5	
Kittyfield.	"	2	A farm house.
Knottylands Plantation.	I.	15	

Name of Place.	No. of Sheet.		Descriptive Remarks.
	6 inch scale.	25-344 in. scale.	
Ladhope Moor.	III.	11	
Ladhopemoor.	"	7	A shepherds house.
Langshaw House.	"	8	A dwelling house.
Langshawmill.	"	8	A hamlet.
Langlee Mains.	"	15	A farm house.
Langlands	VIII.	10	A small dwelling house.
Langlee House.	VII.	3	
Laurclbank.	III.	15	A small villa.
Leaderfoot.	VIII.	2	A farm house.
Leaderfoot Bridge.	"	2	
Leaderfoot Mill (corn).	"	2	
Leadervale House.	"	2	A mansion.
Little Battery.	"	1	A strong embankment.
Loehend.	VII.	4	A small farm house.
Lowood.	"	4	A mansion.
Leader Water.	IV.	14	
Langlee House.	VII.	3	
Manse.	VIII.	1	
Market Place.	"	5	
Mars Lee Wood.	VII.	8	
Mavisbank.	VIII.	5	A dwelling house.
Melrose.	"	5	A small market town.
Melrose Bridge.	VII.	4	
Melrose Bridge T.P.	"	4	
Mid-dubs Bridge.	II.	13	
Middle Blainslie.	"	9	
Middle Moor.	IV.	13	
Millmount.	VIII.	1	A farm house.
Mosshouses.	III.	8	A small dwelling house.
Mosshouses Moor.	"	8	
Moss Plantation.	VIII.	2	
Mossbrae Plantation.	VII.	7	
Milsieburn Bridge.	I.	15	
Newtown T.P.	VIII.	10	
Newtown.	"	10	A small village.
Newtown Mill (corn).	"	10	[house.
New Blainslie.	II.	9	A dwelling house & farm
Nether Blainslie.	"	9	A hamlet.
Newhouses.	I.	11	A small farm house.
Newstead.	VIII.	2	A small village.
North British Railway.	"	10	
Norton Hall.	"	6	A farm house.
Oaklee.	III.	15	A dwelling house.
Oakendean House.	VIII.	5	
Oakendean Cottage.	"	2	A gentleman's seat.
Old Bluecairn.	III.	4	The remains of an old steading.
Old Bueholm.	"	10	
Old Melrose.	VIII.	3	A residence.
Old Melrose Farm.	"	6	

Name of Place.	No. of Sheet.		Descriptive Remarks.
	6 inch scale.	25-344 in. scale.	
Old Melrose Lodge.	VIII.	6	
Orchard Cottage.	„	1	
Old Roan.	II.	13	A farm house.
Over Langshaw.	III.	8	A farm house.
Packmans Bridge.	IV.	14	
Parsonage.	VIII.	1	
Pavilion.	VII.	4	A mansion.
Pavilion Cottage.	„	4	
Peasehill.	VIII.	6	A dwelling house.
Picts Hill.	III.	12	
Pincushion Plantation.	VIII.	1	
Pipe Plantation.	I.	15	
Plumbtreehall.	III.	14	A small dwelling house.
Post Office.	VIII.	10	
Priorbank.	„	5	A mansion.
Priors Wood.	„	1	
Quarry Hill.	„	5	
Railway Hotel.	„	5	
Ravenswood.	„	2	A gentleman's seat.
River Tweed.	„	10	
Roan.	II.	9	A farm house.
Rosebank.	VIII.	5	A dwelling house.
Redabbey Stead.	„	2	An arable field.
Scabbet Hill.	IV.	13	
Sell Moor Hill.	I.	10	
Shepherds Place.	III.	14	Two houses.
Shillinglaw Plantation.	VII.	7	
Ship Inn.	VIII.	5	
Skirmish Hill.	VII.	4	
Smithy Plantation.	III.	3	
Sorrowlessfield.	IV.	14	A farm house.
Sorrowlessfield Mains.	„	14	A farm house.
South Blainslie.	II.	13	A farm house.
St. Cuthbert's.	VIII.	1	A large mansion.
St. Dunstan's.	„	1	A small residence.
St. Helen's.	VII.	4	A mansion.
St. John's.	VIII.	1	A residence.
Starnyhall.	II.	9	A number of small houses.
Sunnyside.	VII.	8	A farm house.
The Abbey.	VIII.	1	
The Anchorage.	„	1	A villa.
The Ana.	„	1	A large tract of land.
The Priory.	„	1	
The Wilderness.	„	5	A short narrow street.
Threepwood.	I.	15	A farm house.
Toftfield.	VII.	8	A dwelling house.
Toft Mains.	II.	9	A small steading.

Name of Place.	No. of Sheet.		Descriptive Remarks.
	6 inch scale.	25-344 in. scale.	
Toft Plantation.	VII.	8	
Tower Cottage.....	”	4	A dwelling house.
Town Hall.	VIII.	5	
Trinity Church (Episcopal).	”	1	
Trinity Cottage.....	”	1	
Trow Bridge.....	VII.	4	
Turnagain Plantation.....	”	8	
Tweedbank House.	VIII.	10	
Twcedbank	VII.	4	A farm house.
Twced Wood.....	VIII.	2	
Under Thicket.....	VII.	7	A plantation.
Upper Thicket.....	I.	7	A plantation.
Upper Blainslie.....	II.	9	A few houses.
U.P. Church.....	VIII.	5	
U.P. Church.....	”	10	
U.P. Manse.	”	1	
Viewbank.....	”	5	A dwelling house.
Viewfield.	”	1	A small residence.
Weirbank Cottage.	”	1	A small dwelling house.
Weir Hill.....	”	1	
Wester Hill.	III.	15	
Wester Housebyres.....	”	16	A farm house.
Wester Langlee.	VII.	3	A dwelling house.
Westhouses.	”	4	A small farm house and offices.
Whitehill.	VIII.	10	A farm house.
Whitelee.	III.	6	A dwelling house.
Whitelee.	VIII.	10	A farm house.
Whin.	III.	6	Three houses.
Whitlaw T.P.....	”	5	
Winburgh.	II.	13	A dwelling house.
Williamlaw.	III.	6	A small cottage.
Wooplaw.	”	3	A mansion.

AGENTS FOR THE SALE

OF THE

ORDNANCE PLANS.

ENGLAND.

LONDON.	}	Mr. J. Arrowsmith, 10, Soho Square, W.
		Messrs. Letts, Son, & Co., 8, Royal Exchange, E.C.
		Messrs. Longman & Co., Paternoster Row, E.C.
		Mr. E. Stanford, 6, Charing Cross, S.W.
		Messrs. Vaehar & Son, 29, Parliament Street, S.W
		Messrs. Webster & Co., 60, Piccadilly, W.
		Messrs. G. Philip & Son, 32, Fleet Street, E.C.; & L'pool.
		Mr. J. Wyld, Charing Cross.
		Dr. J. J. Whitty, C.E., 35, Parliament Street, S.W.
APPLEBY		Mr. J. Whitehead.
ALNWICK		Mr. M. Smith.
BATH		Messrs. Sims & Son.
BIRMINGHAM		Messrs. Napper & Wright
BEVERLEY		Mr. John Kemp.
BOLTON		Mr. H. Bradbury.
BRISTOL		Mr. John Lavars.
BISHOP AUCKLAND		Mr. M. Braithwaite.
BARNARD CASTLE.		Messrs. J. & R. W. Atkinson.
CLEVELAND, York-	}	Mr. George Dixon.
shire.		
CARDIFF		Mr. Hugh Bird.
CARLISLE		Messrs. Thurnam & Sons.
COVENTRY		Mr. Edward Wright.
CHELMSFORD		Mr. Thomas B. Arthy.
DARLINGTON		Mr. H. Penney.
DURHAM		Mr. George Andrews.
FAREHAM		Mr. George Sutton.
GLOUCESTER		Messrs. G. J. Wait & Co.
GREAT AYTON, nr.	}	Mr. G. Dixon.
Stokesley, York-		
shire.		
HARTLEPOOL		Messrs. Pearson & Co.
HUDDERSFIELD		Mr. A. L. Peace.
HULL		Mr. J. W. Leng.
KIRKBY LONSDALE		Mr. R. Morphet.
KENDAL		Mr. T. Atkinson.
KESWICK.		Mr. James Mayo.
LIVERPOOL	}	Messrs. G. Philip & Son.
		Messrs. Webb & Hunt.
		Mr. J. R. Isaac.
LEEDS		Mr. J. Smith.
LONGTON		Mr. F. S. Wright.
LONGPORT, Staff..		Mr. Evans.
MALTON		Mr. H. Smithson.
MANCHESTER	}	Mr. G. Simms.
		Mr. W. T. Hansbrow, 59, King Street
NORTH SHIELDS..		Messrs. Phillipson & Hare.
NORWICH		Mr. H. Pigg.

AGENTS, ENGLAND—CONTINUED.

NEWCASTLE.	Mr R. Turner.
NOTTINGHAM	Mr. R. Sutton.
OLDHAM	Mr. John Hirst.
OXFORD	Messrs. Spiers & Son.
PENRITH.	Mr. B. T. Sweeten.
PORTSMOUTH	Mr. W. H. Charpentier.
PLYMOUTH	Mr. J. Land.
PRESTON	Mr. R. Veevers.
READING.	Mr. G. Lovejoy.
ROCHDALE	Mr. E. Wrigley.
RICHMOND, York- shire	} Mr. J. Bell.
RIPON	
SCARBOROUGH.	Messrs. Johnston & Co.
SETTLE	Mr. S. W. Theakstone.
SHEFFIELD	Mr. J. Wildman.
SWANSEA.	Mr. H. Pawson.
STOCKTON-ON-TEES	Mr. E. Pearce.
SOUTHAMPTON	Messrs. Jennett & Co.
SUNDERLAND	Mr. W. Sharland.
THIRSK	Mr. W. H. Hills.
ULVERSTON	Mr. W. Bransby.
WAKEFIELD	Mr. Soulbly.
WIGAN	Messrs. Hicks & Allen.
WHITEHAVEN.	Mr. S. G. Bucknall.
WINDERMERE.	Messrs. Callender & Dixon.
YORK	Mr. J. Garnett.
	Mr. J. Glaisby.

SCOTLAND

EDINBURGH.	} Messrs. Johnston, 4, St. Andrew Square. Messrs. Black, North Bridge. Mr. T. C. Jack, Princes Street.
AYR	
ABERDEEN	
AIRDRIE, Lanarksh	Mr. John Dick.
ANNAN.	Messrs. Keith & Gibb.
BATHGATE	Mr. Thomas Forsyth.
CUPAR	Mr. William Cuthbertson.
DUMFRIES	Mr. J. Johnston.
DUNFERMLINE	Mr. S. Robinson.
DUNSE	Mr. Sinclair.
DUNDEE	Messrs. Miller & Son.
GLASGOW.	Mr. George Johnston.
	Mr. C. D. Chalmers.
	} Messrs. J. Smith & Son. Messrs. J. Lumsden & Son.
HADDINGTON	
HAWICK	Mr. J. Millen.
JEDBURGH	Mr. William Syme.
KIRKCALDY	Messrs. A. & W. Easton.
KIRKCUDBRIGHT.	Mr. J. J. Wilson.
KELSO	Mr. J. Nicholson.
LINLITHGOW	Mr. J. H. Rutherford.
NEWTON STEWART	Mr. A. Waldie.
MOFFAT	Miss A. Watson.
PERTH	Mr. William Muir.
PEEBLES	Mrs. C. Paton.
PAISLEY	Mr. R. Stirling.
SELKIRK	Mr. William McIntyre.
STIRLING.	Mr. G. Lewis.
	Mr. Robert S. Shearer.

IRELAND.

DUBLIN	{ Messrs. Hodges & Smith, Grafton Street. Messrs. Brassington & Gale, 6, Bachelor's Walk. Dr. J. J. Whitty, C.E.; and at London. Messrs. Thom & Son, 87 & 88, Abbey Street.
ARMAGH	Mr. John McWatters.
ATHLONE	Mr. James Martin.
BELFAST	Mr. James Magill.
CORK	Mr. Francis Guy.
CARLOW	Mr. Thomas Edwards.
CAVAN	Mr. John Fegan.
CLONMELL	Mr. James O'Neill.
DROGHEDA	Mr. Michael Daly.
ENNISKILLEN	Mr. William Trimble.
GALWAY	Mr. Thomas Croker.
KILKENNY	Mr. William Nicholson.
LONDONDERRY ..	Mr. Hempton.
MALLOW	Mr. Joseph Johns.
MULLINGAR	Mr. Sampson Wallis.
NEWRY	Mr. Robert Greer.
OMAGH	Mr. John Nelis.
WATERFORD	Mr. Thomas S. Harvey
WEXFORD	Mr. F. S. Davis.



ORDNANCE SURVEY OF SCOTLAND.

BOOK OF REFERENCE TO THE PLAN

OF THE

PARISH OF MENMUIR,

IN THE

COUNTY OF FORFAR,


CONTAINING 10110·239 ACRES.

COLONEL SIR HENRY JAMES, R.E., F.R.S., F.G.S., &c.,
SUPERINTENDENT OF THE ORDNANCE SURVEY.

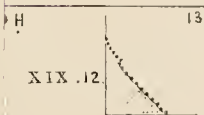
PRINTED AT THE ORDNANCE SURVEY OFFICE, SOUTHAMPTON.

1864.

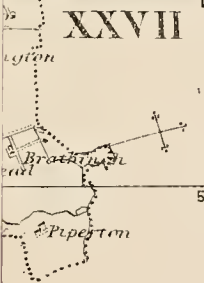
Price One Shilling and Sixpence.



XX



XXVII



at $\frac{5}{6}$

EXPLANATORY REMARKS.

The Scale of the Parish Plans is the 1-2500th of the actual length on the ground, and is equal to 25·344 inches to a mile, which is very approximately equal to one square inch to one acre, the square of 1·0018 inch being equal to one acre.

The length of each sheet is one and a-half miles, and the width one mile, the area of each sheet is therefore 960 acres.

Each enclosure has a reference number to the area which is given in this Book.

The Braces [] on the plans are to indicate that the spaces so braced are included under the same reference number.

The Altitudes in feet above the Mean Level of the Sea are written thus —31·4.

The Scale of the Plans of the County is 6 inches to a mile, and each sheet contains the same area as 16 sheets of the Parish Plans. There is, therefore, a double reference number to each sheet as VI. 9., the Roman Numerals referring to the County Plans, the Arabic Figures to the Parish Plans.

The following are the characters employed on the Ordnance Plans on the Scales of 1·2500 and 6 inches to a mile:—

County Names	C		Hundreds or Wards	W
Parishes	P		Townships	T
Extra Parochial	E		Division of Townships	T
Antiquities				}
			ROMAN	
			Druidical or Saxon	
			Norman or Subsequent	

The descriptions of the boundaries are shown by the following initials:—

Centre of Stream	C.S.		Centre of Fence	C.F.
Centre of Road	C.R.		Top of Cop	T.C.
Side of Stream or Drain ..	S.S. or S.D.		Centre of Wall	C.W.
Root of Hedge	R.H.		Defaced	Def.
Face of Wall	F.W.		Track of Stream	T.S.
Undefined				Und.

Where a change occurs in the boundaries, the symbol [o—o] is used to show the part at which the change takes place.

TABLE

FOR CONVERTING DECIMAL PARTS OF AN ACRE INTO ROODS AND PERCHES.

Perches.	0 Rood.	1 Rood.	2 Roods.	3 Roods.	Perches.	0 Rood.	1 Rood.	2 Roods.	3 Roods.
0	·000	·250	·500	·750	21	·131	·381	·631	·881
1	·006	·256	·506	·756	22	·137	·387	·637	·887
2	·012	·262	·512	·762	23	·144	·394	·644	·894
3	·019	·269	·519	·769	24	·150	·400	·650	·900
4	·025	·275	·525	·775	25	·156	·406	·656	·906
5	·031	·281	·531	·781	26	·162	·412	·662	·912
6	·037	·287	·537	·787	27	·169	·419	·669	·919
7	·044	·294	·544	·794	28	·175	·425	·675	·925
8	·050	·300	·550	·800	29	·181	·431	·681	·931
9	·056	·306	·556	·806	30	·187	·437	·687	·937
10	·062	·312	·562	·812	31	·194	·444	·694	·944
11	·069	·319	·569	·819	32	·200	·450	·700	·950
12	·075	·325	·575	·825	33	·206	·456	·706	·956
13	·081	·331	·581	·831	34	·212	·462	·712	·962
14	·087	·337	·587	·837	35	·219	·469	·719	·969
15	·094	·344	·594	·844	36	·225	·475	·725	·975
16	·100	·350	·600	·850	37	·231	·481	·731	·981
17	·106	·356	·606	·856	38	·237	·487	·737	·987
18	·112	·362	·612	·862	39	·244	·494	·744	·994
19	·119	·369	·619	·869	40	·250	·500	·750	1·000
20	·125	·375	·625	·875					

N.B.—To convert Decimal Fractions of an Acre into Roods and Perches, multiply the decimal first by 4 and then by 40, preserving the same number of decimals in the product.

Examples—

	Acres.		Acres.
	633·357		527·013
	4		4
	1·428		·052
	40		40
A. R. P.	17·120	A. R. P.	2·080
633 1 17		527 0 2	

PARISH OF MENMUIR,

IN THE

COUNTY OF FORFAR.

No. on Plan.	Area in Acres.	Description.	No. on Plan.	Area in Acres.	Description.
1	2·836	Arable.		185·235	<i>Brought forward.</i>
2	7·808	Rough pasture, part of Paphrie Burn, &c.	31	·611	Houses, ruin, garden, &c. (Pitmudie, part of).
3	15·651	Arable.			Pasture.
4	1·154	Rough pasture.	32	·375	Pasture.
5	3·985	Arable.	33	1·689	Arable.
6	25·767	Arable.	34	1·633	Parish road.
7	·263	Houses, smithy, garden, &c. (Burnfoot).	35	2·739	Pasture.
8	2·078	Arable.	36	·100	Dam.
9	13·212	Arable.	37	35·879	Arable.
10	·130	Pool.	38	3·908	West Water (half of).
11	·086	House, rough pasture, &c.	39	10·769	Arable.
12	3·678	Arable.	40	19·944	Arable.
13	·528	Pasture & half of Paphrie Burn.	41	·241	Rough pasture.
14	2·380	Arable.	42	6·099	Wood.
15	·196	Arable.	43	·027	Pasture.
16	14·577	Rough pasture, whins, &c.	44	15·102	Arable.
17	·301	Pasture & half of Paphrie Burn.	45	1·656	Rough heathy pasture & road.
18	·172	Occupation road.	46	17·821	Arable & ruins.
19	39·883	Arable.	47	53·838	Rough pasture, rocks, road, &c.
20	2·393	Rough pasture & half of Burn.	48	·022	House (Auchfersie).
21	1·518	Shingle.	49	·176	Sheepfold, ruins, and gardens.
22	·811	Rough pasture.	50	·514	Arable.
23	24·725	Arable.	51	27·592	Arable.
24	14·097	Arable.	52	2·975	Rough pasture, road, &c.
25	1·135	Arable.	53	·125	Rough pasture.
26	3·736	Rough pasture, whins, &c.	54	7·544	Pasture & part of Paphrie Burn.
27	·212	House, garden, &c.	55	1·748	Pasture & part of Paphrie Burn.
28	·441	Pasture.	56	·442	Rough pasture & part of Paphrie Burn.
29	1·210	Offices, stackyard, &c. (Pitmudie, part of).	57	2·530	Arable.
30	·772	Arable.	58	11·500	Arable.
			59	·175	Rough pasture.
			60	4·876	Arable.
	185·235	<i>Carried forward.</i>		417·885	<i>Carried forward.</i>

PARISH OF MENMUIR.

No. on Plan.	Area in Acres.	Description.	No. on Plan.	Area in Acres.	Description.
	417·885	<i>Brought forward.</i>		2306·629	<i>Brought forward.</i>
61	·632	Pasture & half of Paphrie Burn.	98	·169	Dam.
62	·951	Pasture & half of Paphrie Burn.	99	1·097	Homestead, garden, &c. (Tulloch).
63	14·003	Arable & road.	100	·175	Rough pasture & quarry
64	10·001	Arable.	101	13·762	Arable.
65	·099	Arable.	102	·091	Occupation road.
66	12·764	Rough pasture & whins.	103	·042	House, &c.
67	·231	Rough pasture.	104	7·232	Arable.
68	10·500	Arable.	105	21·496	Arable.
69	3·057	Arable & road.	106	4·337	Rough pasture & whins.
70	12·667	Arable.	107	·333	Rough pasture & whins.
71	56·469	Arable.	108	1·873	Rough pasture & whins.
72	1·145	Pasture & half of Paphrie Burn.	109	30·900	Arable.
73	·146	Meadow & half of Paphrie Burn.	110	27·811	Arable.
74	·331	Pasture & half of Paphrie Burn.	111	·328	Rough pasture.
75	·046	Rough pasture.	112	8·311	Arable.
76	9·202	Arable.	113	10·255	Arable.
77	·011	Pasture & half of Paphrie Burn.	114	11·927	Arable.
78	·999	Homestead, garden, &c. (Rome).	115	12·677	Arable.
79	·570	Arable.	116	1·765	Rough pasture & whins.
80	8·000	Arable.	117	12·534	Arable.
81	8·035	Arable.	118	9·850	Arable.
82	7·064	Arable.	119	6·073	Arable.
83	1·099	Meadow & half of Paphrie Burn.	120	6·265	Parish road.
84	·299	Marsh.	121	16·665	Arable.
85	·256	Meadow & half of Paphrie Burn.	122	4·884	Parish road.
86	8·323	Arable.	123	22·572	Arable.
87	1·748	Meadow & part of Paphrie Burn.	124	·422	Homestead, &c. (Forthill).
88	7·621	Arable.	125	·190	House, garden, &c.
89	·574	Pasture & part of Paphrie Burn.	126	23·991	Arable.
90	7·712	Arable.	127	20·411	Arable.
91	8·075	Arable.	128	121·173	Arable.
92	7·112	Arable.	129	·161	Dam.
93	·391	Houses, garden, &c. (Ireland).	130	1·049	Rough pasture & occupation road.
94	2·421	Pasture.	131	·142	Dam
95	·126	Dam.	132	12·612	Arable.
96	1686·028	Rough heathy pasture, cairns, whins, &c.	133	30·480	Arable.
97	·036	House.	134	·242	Occupation road (part of).
	2306·629	<i>Carried forward.</i>	135	·733	Rough pasture & road.
			136	·171	House, garden, &c. (Kilgarie, part of).
			137	·227	Dam.
			138	4·587	Plantation.
			139	1·503	Offices, &c. (Kilgarie, part of).
			140	1·094	Rough pasture & road.
	2306·629	<i>Carried forward.</i>		2759·241	<i>Carried forward.</i>

No. on Plan.	Area in Acres.	Description.	No. on Plan.	Area in Acres.	Description.
	2759·241	<i>Brought forward.</i>		3736·808	<i>Brought forward.</i>
141	·227	Occupation road (part of).	181	·333	Rough pasture.
142	40·471	Rough heathy pasture, whins, &c.	182	1·616	Rough pasture & road.
143	83·520	Arable.	183	22·954	Plantation.
144	2·308	Arable.	184	5·542	Arable.
145	16·294	Arable.	185	6·575	Arable.
146	·470	Rough pasture & whins.	186	14·819	Arable, rough pasture, & road.
147	41·239	Arable.	187	2·706	Rough pasture & whins.
148	49·474	Arable.	188	·260	Rough pasture.
149	30·276	Arable.	189	·168	Rough pasture,
150	·392	Rough pasture.	190	·271	House, ruins, gardens, &c.
151	73·968	Arable.	191	·106	Pasture.
152	21·889	Arable, marsh, & road.	192	1·086	Rough pasture, road, &c.
153	·561	Houses, shed, garden, &c. (Wellsden).	193	3·895	Arable & road.
154	46·800	Arable.	194	11·244	Arable.
155	12·673	Rough heathy pasture & whins.	195	1·029	Rough pasture & whins.
156	82·085	Plantation (Blair Muir, part of).	196	7·134	Arable.
157	77·113	Plantation (Blair Muir, part of).	197	4·923	Arable.
158	2·816	Homestead, garden, &c. (Chapelton).	198	3·430	Parish road.
159	6·264	Arable.	199	11·661	Arable.
160	·490	Occupation road.	200	55·937	Arable.
161	·021	Pasture.	201	·321	Arable.
162	·696	Occupation road.	202	·019	House, &c. (Bareyards).
163	37·731	Arable.	203	5·434	Arable.
164	·405	Houses, garden, &c. (Cozie).	204	13·747	Arable.
165	·384	Parish road.	205	12·222	Arable.
166	1·825	Arable.	206	·084	Occupation road.
167	24·094	Arable.	207	3·045	Wood.
168	·549	Occupation road.	208	·213	Occupation road.
169	27·047	Arable.	209	11·743	Arable.
170	14·419	Arable.	210	13·946	Arable.
171	97·177	Rough heathy pasture & whins.	211	15·634	Arable.
172	101·356	Rough heathy pasture, whins, &c.	212	24·603	Arable & occupation road.
173	·595	Rough pasture.	213	·346	Houses, gardens, &c. (Birkhill).
174	43·766	Plantation.	214	24·720	Arable.
175	1·984	Rough pasture.	215	20·143	Arable.
176	4·415	Wood.	216	10·167	Arable.
177	·049	Pasture.	217	58·730	Arable.
178	11·820	Arable.	218	5·332	Arable.
179	12·121	Arable.	219	11·427	Arable & occupation road.
180	7·783	Plantation.	220	9·085	Arable.
	3736·808	<i>Carried forward.</i>		4196·869	<i>Carried forward.</i>

PARISH OF MENMUIR.

No. on Plan.	Area in Acres.	Description.	No. on Plan.	Area in Acres.	Description.
	4196·869	<i>Brought forward.</i>		4758·463	<i>Brought forward.</i>
225	3·472	Homestead, garden, ornamental ground, &c. (Balfour).	265	2·835	Plantation, road, &c.
			266	·139	Dam.
226	·188	Dam.	267	1·309	Offices, stackyard, &c. (Ledmore).
227	14·091	Arable.	268	·728	House, garden, &c. (Ledmore, part of).
228	1·091	Arable.			Pasture.
229	28·927	Arable.	269	·121	Rough pasture & pool.
230	7·811	Arable & occupation road.	270	·064	Plantation.
			271	·052	Rough pasture & old quarry.
231	16·806	Wood & part of Donie Burn.	272	1·630	House, garden, &c.
			273	·208	Arable, &c.
232	18·193	Arable.	274	·518	Arable.
233	22·159	Arable & footpath.	275	15·282	Arable.
234	1·295	Occupation road.	276	13·009	Arable.
235	18·928	Arable.	277	13·771	Arable.
236	·108	Waste.	278	19·839	Arable.
237	·198	Dam.	279	13·536	Arable.
238	1·075	Offices, stackyard, &c. (Balconnel, part of).	280	·174	Rough pasture.
239	·941	House, garden, &c. (Balconnel, part of).	281	2·442	Arable.
			281a	·482	Houses, gardens, &c. (Figerton, part of).
240	·678	Plantation.			Pasture.
241	·804	Rough pasture.	282	·202	Houses, smithy, gardens &c. (Figerton, part of).
242	·193	Rough pasture & road.	283	·780	Houses, gardens, &c. (Figerton, part of).
243	·392	Dam.			Public road.
244	·185	Pasture & road.	284	1·247	Arable.
245	·395	Plantation.	285	2·409	Arable.
246	1·044	Rough pasture, trees, &c.	286	·695	Arable.
247	2·390	Homestead, garden, &c. (Knowhead).	287	34·687	Arable.
248	·570	House, gardens, &c.	288	·328	Arable.
249	·150	House, garden, &c.	289	1·411	Arable.
250	32·672	Arable.	290	·238	Houses, garden, &c. (Figerton, part of).
251	20·334	Arable.	291	1·764	Arable.
252	25·225	Arable.	292	6·102	Arable.
253	·092	Pasture.	293	38·672	Rough heathy pasture, trees, road, &c.
254	7·132	Arable.	294	·087	House, shed, garden, &c.
255	4·282	Rough heathy pasture & whins.	295	65·602	Rough heathy pasture, trees, & roads.
256	4·493	Arable, &c.	296	75·231	Arable.
257	4·148	Arable.	297	·508	House, garden, &c. (Kirkton of Menmuir, part of).
258	229·907	Gallows wood.	298	·998	Wood & road.
259	6·891	Rough heathy pasture & rocks.			
260	15·103	Arable.			
261	·398	Rough pasture.			
262	13·611	Arable.			
263	54·372	Arable & heaps of stones			
264	·850	Plantation.			
	4758·463	<i>Carried forward.</i>		5075·563	<i>Carried forward.</i>

No. on Plan.	Area in Acres.	Description.	No. on Plan.	Area in Acres.	Description.
	5075·563	<i>Brought forward.</i>		5490·905	<i>Brought forward.</i>
299	·724	Manse, offices, garden, &c. (Kirkton of Menmuir, part of).	336	·368	Occupation road.
			337	13·075	Arable.
			338	19·584	Arable.
300	·672	School, church, garden, &c. (Kirkton of Menmuir).	339	9·677	Rough heathy pasture & whins.
			340	83·663	Arable, occupation road &c.
301	7·187	Arable.			
302	·453	Wood & part of burn.	341	·956	Arable.
303	26·782	Arable.	342	23·928	Arable.
304	36·086	Arable.	342a	·173	Rough pasture.
305	10·309	Public road.	343	·480	Rough pasture.
306	6·763	Arable.	344	31·159	Arable.
307	·633	Occupation road.	345	46·285	Arable.
308	1·820	Plantation.	346	10·777	Arable, quarry, road, &c.
309	2·938	Plantation.			
310	12·711	Arable.	347	11·916	Arable.
311	37·166	Arable.	348	9·697	Wood.
312	12·923	Arable.	349	2·743	Homestead, garden, &c. (Balzeordie).
313	19·063	Arable.			
314	6·193	Arable.	350	5·825	Arable.
315	17·894	Arable.	351	18·604	Arable & road.
316	27·341	Arable.	352	·738	Houses, garden, &c. (West Muirside).
317	14·841	Arable.			
318	44·282	Arable.	353	90·058	Arable & road.
319	35·752	Arable.	354	·489	Plantation.
320	·659	Dams.	355	1·647	Plantation.
321	2·889	Offices, stackyard, &c. (Balnamoon, part of).	356	·148	House, garden, &c.
			357	13·710	Rough pasture & whins.
322	·746	Pasture.	358	64·100	Wood.
323	27·642	Arable.	359	3·593	Rough pasture & occupation road.
324	17·485	Arable.			
325	8·083	Public road.	360	41·350	Arable & occupation road.
326	·584	Rough pasture & whins.			
327	·215	Pond.	361	15·512	Arable.
328	·259	Arable.	362	·690	Occupation road.
329	·608	Homestead, garden, &c. (Castles).	363	·609	House, garden, &c.
			364	18·285	Arable.
330	1·042	Arable.	365	18·157	Arable.
331	·222	Houses, garden, &c. (Muirside, part of).	366	19·884	Arable.
			367	5·123	Parish road.
332	14·513	Rough heathy pasture, road, &c.	368	20·109	Arable.
			369	24·512	Arable.
332a	·640	House, offices, garden, &c. (Muirside, part of).	370	·352	Ponds.
			371	1·230	Arable.
			372	1·759	Offices, &c. (Balrownie, part of).
333	16·517	Arable, trees, & road.			
334	·186	Arable, &c.	373	·164	Plantation.
335	·519	House, offices, garden, &c. (Muirside, part of).	374	·873	House, ornamental ground, &c. (Balrownie, part of).
	5490·905	<i>Carried forward.</i>		6122·907	<i>Carried forward.</i>

PARISH OF MENMUIR.

No. on Plan.	Area in Acres.	Description.	No. on Plan.	Area in Acres.	Description.
	6122·907	<i>Brought forward.</i>		6706·201	<i>Brought forward.</i>
375	·509	Plantation.	419	·726	Homestead, garden, &c. (Bankhead).
376	·338	Garden, &c.			
377	1·949	Occupation road.	420	80·325	Arable & footpath.
378	53·024	Arable & occupation road.	421	·168	Garden, &c.
			422	·064	Plantation.
379	2·652	Plantation.	423	·691	Rough pasture.
380	4·586	Plantation.	424	31·542	Arable.
381	16·146	Arable.	425	1·447	Homestead, garden, &c. (Brathinch).
382	13·569	Arable.			
383	·383	House, garden, &c.	426	·637	Occupation road.
384	4·609	Plantation.	427	·079	Pasture.
385	27·843	Arable & old quarry.	428	17·248	Arable & occupation road.
386	24·977	Arable.			
387	19·005	Arable.	429	·187	House, garden, &c.
388	8·053	Arable.	430	7·855	Arable.
389	1·352	Dam.	431	1·954	Pasture & half of Cruick Water.
390	1·213	Meadow.			
391	·532	Occupation road.	432	1·238	Arable.
392	26·740	Arable.	433	·415	Rough pasture.
393	27·443	Arable.	434	2·627	Wood, quarry, & road.
394	18·855	Arable.	435	·278	Occupation road.
395	19·198	Arable.	436	·404	Wood, road, &c.
396	23·552	Arable.	437	·111	House, garden, &c. (Bogton).
397	3·349	Public road.			
397a	5·251	Arable.	438	·544	Pasture.
398	·711	Rough pasture.	439	5·794	Arable.
399	31·171	Arable.	440	19·612	Arable.
400	40·823	Arable & footpath.	441	8·228	Wood.
401	·110	House, garden, &c. (Braco).	442	·089	House, &c.
			443	·097	Occupation road.
402	·637	Homestead, garden, &c. (Lummington).	444	24·553	Arable.
			445	29·291	Arable.
403	17·910	Arable & occupation road.	446	13·561	Arable.
			447	15·427	Arable.
404	5·752	Parish road.	448	21·144	Arable.
405	3·155	Rough pasture & whins.	449	11·040	Arable.
406	72·731	Arable.	450	10·069	Arable.
407	1·654	Rough pasture & whins.	451	27·655	Arable, old quarry, & half of Cruick Water.
408	28·568	Arable.			
409	13·540	Plantation.	452	31·810	Arable.
410	·233	Pasture.	453	8·159	Arable.
411	·273	House, garden, &c. (Cauldford).	454	3·590	Parish road.
			455	10·338	Arable.
412	25·201	Rough pasture & whins.	456	10·836	Arable.
413	33·435	Arable.	457	9·550	Arable.
414	1·065	Public road.	458	·826	Occupation road.
415	·368	Arable & rough pasture.	459	·157	House, garden, &c.
416	·180	House, garden, &c.	460	9·681	Arable.
417	·323	Rough pasture & whins.	461	·323	Houses, garden, &c. (Balhall, part of).
418	·326	Occupation road.			
	6706·201	<i>Carried forward.</i>		7126·571	<i>Carried forward.</i>

No. on Plan.	Area in Acres.	Description.	No. on Plan.	Area in Acres.	Description.
	7126·571	<i>Brought forward.</i>		7590·934	<i>Brought forward.</i>
462	·216	Plantation.	502	3·558	Parish road.
463	·133	Dam.	503	15·678	Arable.
464	·437	Plantation.	504	1·155	Pasture & part of Cruick Water.
465	3·510	Homestead, garden, &c. (Balhall).	505	13·815	Arable.
466	·102	Plantation.	506	16·613	Arable.
467	11·704	Arable & occupation road.	507	11·120	Arable & half of Cruick Water.
468	·874	Houses, smithy, garden, &c. (Bridgend).	508	10·152	Arable & half of Cruick Water.
469	·111	Arable.	509	7·585	Arable & half of Cruick Water.
470	·160	Plantation.	510	14·377	Arable & half of Cruick Water.
471	7·326	Arable.	511	7·401	Arable & half of Cruick Water.
472	1·466	Plantation.	512	13·939	Arable & half of Cruick Water.
473	·823	Houses, gardens, &c. (Burnside).	513	·861	Homestead, garden, &c. (Cowford).
474	·169	Occupation road.	514	41·055	Arable, half of Cruick Water, road, &c.
475	42·503	Arable.	515	10·619	Arable, half of Cruick Water, & road.
476	5·928	Arable.	516	9·492	Arable & half of Cruick Water.
477	24·805	Arable & occupation road.	517	·426	Pasture & half of Cruick Water.
478	18·496	Arable.	518	8·479	Arable, half of Cruick Water, &c.
479	20·620	Arable.	519	1·459	Offices, corn mill, garden, &c. (Milton of Balhall).
480	·811	Occupation road.	520	·431	Pasture.
481	3·859	Arable.	521	·363	Plantation.
482	19·175	Arable.	522	·384	House, garden, &c. (Milton of Balhall).
483	1·169	Rough pasture, quarry, &c.	523	19·196	Arable.
484	30·666	Arable.	524	25·379	Arable.
485	·501	Rough pasture & gravel pit.	525	32·976	Wood & roads.
486	12·151	Arable.	526	6·808	Arable.
487	17·317	Arable & occupation road.	527	·069	Plantation.
488	20·050	Arable.	528	·413	Homestead, garden, &c. (Coo).
489	·592	Occupation road.	529	·132	Plantations.
490	28·220	Arable & occupation road.	530	6·703	Arable, &c.
491	28·046	Arable.	531	6·547	Arable.
492	28·442	Arable.	532	12·031	Arable, half of burn, road, &c.
493	11·375	Plantation.	533	11·131	Arable & half of burn.
494	14·839	Arable.			
495	5·965	Arable.			
496	10·585	Arable.			
497	10·213	Arable & half of Cruick Water.			
498	53·771	Arable.			
499	·204	Rough pasture & road.			
500	·186	House, garden, &c.			
501	26·843	Arable.			
	7590·934	<i>Carried forward.</i>		7901·281	<i>Carried forward.</i>

PARISH OF MENMUIR.

No. on Plan.	Area in Acres.	Description	No. on Plan.	Area in Acres.	Description.
	7901·281	<i>Brought forward.</i>		8163·637	<i>Brought forward.</i>
534	29·304	Arable.	573	·260	Drying green.
535	24·154	Arable.	574	1·088	Ornamental ground & road.
536	2·629	Public road.			
537	30·349	Arable.	575	·992	Wood.
538	9·422	Arable.	575a	·585	Houses, gardens, &c.
539	11·414	Arable.	576	10·543	Ornamental ground.
540	·579	Rough pasture & whins.	577	17·736	Ornamental ground.
541	·859	Plantation.	578	·182	Rough pasture.
542	·289	Occupation road.	579	9·258	Wood & road.
543	·190	Houses, garden, &c. (Cottown of Balnamoon).	580	30·667	Arable.
			581	1·621	Pasture & part of Cruick Water.
544	·107	House, garden, &c. (Cottown of Balnamoon).	582	15·304	Arable & occupation road.
			583	6·216	Parish road.
545	·241	House, garden, &c. (Cottown of Balnamoon).	584	·242	Rough pasture.
			585	12·229	Arable.
			586	·435	Rough pasture.
546	·973	Public road.	587	7·655	Arable.
547	·345	House, offices, garden, &c. (Cottown of Balnamoon).	588	22·268	Arable & half of burn.
			589	56·816	Arable & half of mill lade.
548	4·460	Arable.	590	18·688	Arable.
549	21·036	Arable & occupation road.	591	16·167	Arable & half of mill lade.
550	21·803	Arable & occupation road.	592	3·438	Pasture & part of Cruick Water.
551	·074	Rough pasture.	593	11·056	Wood.
552	·619	Plantation.	594	19·253	Arable.
553	33·024	Arable & dove cot.	595	4·962	Parish road.
554	18·734	Wood & roads.	596	19·923	Arable.
555	3·253	Parish road.	597	·908	Public road.
556	·161	Marsh.	598	13·274	Arable.
557	·096	House, garden, &c.	599	·926	Rough pasture & part of lade.
558	·344	Wood.			
559	4·427	Wood.	600	·576	Rough pasture.
560	1·301	Wood.	601	21·004	Arable.
561	13·205	Ornamental ground,	602	·264	House, garden, &c.
562	8·861	Ornamental ground, &c.	603	·410	Dam.
563	1·612	Wood & roads.	604	14·314	Arable.
564	·421	Mansion, house, &c. (Balnamoon).	605	·698	Pasture & part of Cruick Water.
565	·367	Wastc.	606	1·261	Wood & half of burn.
566	1·024	Wood.	607	3·294	Arable, &c.
567	·309	Occupation road.	608	·690	Rough pasture & trees.
568	2·009	Garden, &c.	609	1·149	House, offices, &c. (Blackhall, part of).
569	10·396	Ornamental ground.			
570	1·429	Wood.	610	·222	Rough pasture.
571	·700	Wood, &c.	611	·071	Ornamental ground.
572	1·836	Wood.	612	·351	Wood.
	8163·637	<i>Carried forward.</i>		8510·633	<i>Carried forward.</i>

No. on Plan.	Area in Acres.	Description.	No. on Plan.	Area in Acres.	Description.
	8510·633	<i>Brought forward.</i>		8855·012	<i>Brought forward.</i>
613	·646	Wood.	652	24·880	Wood, old gravel pit, &c.
614	·821	House, garden, corn mill, &c. (Blackhall, part of).	653	13·629	Wood.
615	·178	Arable.	654	·270	House, garden, &c. (Burnside).
616	3·274	Arable & part of burn.	655	10·772	Arable.
617	9·794	Arable.	656	4·222	Wood & road.
618	10 004	Arable & road.	657	6·842	Arable.
619	·231	Wood.	658	6·521	Arable.
620	9·230	Ornamental ground.	659	·154	House, garden, &c. (Upper Belliehill, part of).
621	3·484	Wood.	660	3·200	Arable.
622	3·911	Wood & rough pasture.	661	2·948	Arable.
623	1·256	Rough pasture.	662	·206	Houses, gardens, &c. (Upper Belliehill, part of).
624	19·501	Arable.	663	2·744	Arable.
625	12·675	Arable.	664	1·839	Arable.
626	1·601	Old public road.	665	10·706	Arable.
627	39·328	Arable.	666	·347	Houses, garden, &c. (Upper Belliehill, part of).
628	27·394	Arable & half of Coo Burn.	667	1·883	Public road.
629	17·272	Arable, half of Coo Burn &c.	668	5·343	Arable.
630	·208	Rough pasture.	669	1·555	Meadow & road.
631	·402	Gardens, &c.	670	15·412	Arable & half of Buttery Burn.
632	·088	House, ruin, &c.	671	·745	Arable, &c.
633	·130	House & rough pasture.	672	·633	Houses, gardens, &c. (Upper Belliehill, part of).
634	·150	Waste, gravel, &c.	673	11·935	Arable.
635	1·556	Homestead, garden, &c. (Lochtie).	674	10·113	Arable.
636	·078	Free Church	675	9·313	Arable & occupation road.
637	·779	Arable.	676	3·142	Arable & part of mill lade.
638	·211	Plantation.	677	·354	Plantation & occupation road.
639	·521	F.C. Manse, ornamental ground, &c.	678	1·000	Arable & half of mill lade.
640	2·511	Arable & footpath.	679	4·453	Arable, part of burns, &c.
641	20·861	Arable, half of Coo Burn &c.	680	10·415	Arable.
642	22·364	Arable & part of burn.	681	·319	Houses, smithy, garden, &c.
643	11·828	Arable.	682	·608	Arable & half of mill lade..
644	1·124	Rough pasture.			
645	65·576	Arable.			
646	·277	House, garden, &c.			
647	·296	Rough pasture.			
648	20·489	Wood.			
649	15·367	Arable.			
650	·241	Rough pasture.			
651	18·526	Arable.			
651a	·196	Houses, garden, &c. (Meadow Burn).			
	8855·012	<i>Carried forward.</i>		9021·515	<i>Carried forward.</i>

No. on Plan.	Area in Acres.	Description.	No. on Plan.	Area in Acres.	Description.
683	9021·515 ·548	<i>Brought forward.</i> House, corn mill, garden, &c. (Mill of Balrownie, part of).	714	9260·625 ·857	<i>Brought forward.</i> Homestead, corn mill, garden, &c.
684	·736	Arable & half of Buttery Burn.	715	33·219	Arable.
685	·355	Pasture & half of Buttery Burn.	716	·108	Arable & part of mill lade.
686	4·002	Arable & half of Buttery Burn.	717	38·446	Wood & road.
687	·254	Wood.	718	1·157	Pasture & half of Cruick Water.
688	1·132	Homestead, garden, &c. (Mill of Balrownie, part of).	719	14·038	Arable.
689	11·842	Arable.	720	8·345	Arable & occupation road.
690	14·637	Arable.	721	·820	Homestead, garden, &c. (Nether Belliehill).
690a	·205	House, garden, &c.	722	8·833	Arable.
691	15·915	Arable.	723	6·903	Arable.
692	5·909	Arable & part of road.	724	2·592	Pasture & part of Cruick Water.
693	11·528	Arable & road.	725	11·669	Arable.
694	11·073	Arable, road, & trees.	726	7·586	Wood.
695	·093	House, gravel pit, &c.	727	22·845	Arable & half of drain.
696	8·762	Pasture & part of Cruick Water.	728	6·524	Arable.
697	21·527	Arable.	729	·132	Corn mill, garden, &c. (Mill of Brathinch, part of).
698	·241	Pasture.	730	·193	Occupation road.
699	·271	House, garden, &c. (Muirton).	731	1·725	Arable.
700	24·759	Arable.	732	·785	Houses, gardens, &c. (Mill of Brathinch, part of).
701	25·992	Arable & half of mill lade.	733	3·965	Arable & half of drain.
702	4·923	Pasture & part of Cruick Water.	734	·086	House, garden, &c.
703	15·813	Arable.	735	4·932	Pasture, part of Cruick Water, &c.
704	·173	Pasture.	736	84·761	Arable.
705	3·041	Parish road.	737	·800	Homestead, garden, &c. (Piperton).
706	14·860	Arable.	738	57·107	Arable & occupation road.
707	·536	Plantation.	739	1·535	Rough pasture.
708	·453	Houses, gardens, &c. (Gungeon, part of).	740	·530	Pasture & part of mill lade.
709	·236	House, garden, &c. (Gungeon, part of).	741	27·694	Arable.
710	13·399	Arable.	742	·942	Public road.
711	13·597	Arable & part of mill lade.	743	·176	Arable.
712	12·067	Arable & half of mill lade.	744	17·901	Arable.
713	·231	House, garden, &c. (Mill of Cruick, part of).	745	33·703	Arable.
			746	·175	House, garden, &c.
			747	12·801	Arable.
			748	7·759	Arable.
	9260·625	<i>Carried forward.</i>		9682·269	<i>Carried forward.</i>

No. on Plan.	Area in Acres.	Description.	No. on Plan.	Area in Acres.	Description.
749	9682·269 18·237	<i>Brought forward.</i> Rough heathy pasture, whins, & trees.	762	9906·348 51·507	<i>Brought forward.</i> Rough heathy pasture, whins, & trees.
750	21·948	Arable.	763	·801	Pasture.
751	10·296	Arable.	764	·330	Pasture.
752	11·743	Arable.	765	102·539	Duns Wood.
753	3·673	Arable.	766	·059	Pasture.
754	3·439	Arable.	767	·815	Rough pasture.
755	9·537	Wood.	768	·910	Dam.
756	3·186	Arable.	769	·541	Arable.
757	4·964	Parish road.	770	·195	Arable.
758	18·972	Wood.	771	31·995	Rough heathy pasture, whins, & trees.
759	4·065	Rough pasture, road, &c.	772	12·149	Wood.
760	112·877	Wood & part of Weiris Burn.	773	1·799	Parish road (half of).
761	1·142	Public road (half of).	774	·251	Rough pasture.
	9906·348	<i>Carried forward.</i>		10110·239	

RECAPITULATION.

10007·895	Land.
92·433	Public roads.
9·911	Water.
<u>10110·239</u>	Total Area of the Parish of Menmuir, in the County of Forfar.

INDEX TO PLACES

IN THE

PARISH OF MENMUIR.

COUNTY OF FORFAR.

Name of Place.	No. of Sheet.		Descriptive Remarks.
	6-inch scale.	25·344-inch scale.	
Auchfersie	XIX.	13	An old farm house.
Burnfoot	"	11	A dwelling house & smithy.
Brown Caterthun	"	15	A hill.
Bareyards	XXVI.	2	An old cot house.
Burkhill	"	2	A dwelling house.
Balconnel	"	2	A dwelling house.
Balfour	"	2	A framsteading.
Balzeordie	"	4	A farmsteading.
Balrownie	"	4	A farmsteading.
Bogton	"	5	A dwelling house.
Bridgend	"	6	A public house.
Burnside	"	6	A dwelling house.
Balhall	"	6	A farmsteading.
Balnmoon	"	7	A mansion house.
Blackhall	"	7	A farmsteading.
Burnside	"	8	A dwelling house.
Brathinch	XXVII.	1	A farmsteading.
Bankhead	"	1	A farmsteading.
Braco	"	1	A dwelling house.
Chapelton	XX.	13	A farmsteading.
Cozie	"	13	Dwelling houses.
Castle	XXVI.	4	An old building.
Coo	"	6	A farmsteading.
Cowford	"	6	A farmsteading.
Cotton of Balnmoon	"	7	Several farms.
Cauldford	XXVII.	1	A farmsteading.
Donaldson's Den	XIX.	16	A narrow glen.
Den of Balzeordie	XXVI.	4	A wooded ravine.
Englishman's Hillock	"	2	
Fort	XIX.	15	
Forthill	"	15	A farmsteading.
Erce Church	XXVI.	7	
F.C. Manse	"	7	
Gungeon	"	8	Dwelling houses.

Name of Place.	No. of Sheet.		Descriptive Remarks
	6-inch scale.	25·344-inch scale.	
Helters Loup	XXVI.	2	A bridge.
Ireland	XIX.	14	A farmsteading.
Jenkin's Den.	XXVI.	4	A narrow glen.
Jenkin's Well	"	4	
Kilgarie	XIX.	16	A farmsteading.
Knowhead	XXVI.	2	A farmsteading.
Kirkton of Menmuir	"	3	A small village.
Lady Well (site of)	XX.	13	
Ledmore	XXVI.	3	A farmsteading.
Lochtie	"	7	A farmsteading.
Lummington	XXVII.	1	A farmsteading.
Manse	XXVI.	3	
Muirside	"	4	Dwelling houses.
Milton of Balhall	"	6	A framsteading.
Meadowburn	"	8	A farmsteading.
Mill of Balrownie'	"	8	A farmsteading.
Muirton	"	8	A dwelling house.
Mill of Cruick	"	8	A farmsteading.
Mill of Brathinch.	XXVII.	5	A farmsteading.
Nether Beliehill	XXVI.	8	A farmsteading.
Pitmudie	XIX.	11	A farmsteading.
Piperton	XXVII.	5	A farmsteading.
Rome	XIX.	14	A farmsteading.
Scotchman's Ford	XXVI.	2	
St Aidan's Well (site of)....	"	3	
Tulloch	XIX.	15	A farmsteading.
Tigerton	XXVI.	3	Dwelling houses.
Threep Ford	"	8	
Upper Beliehill	"	8	Dwelling houses.
White Caterthun	XIX.	15	A hill.
Wellsden	"	16	A farmsteading.
West Muirside	XXVI.	11	An old building.



3

ORDNANCE SURVEY OF SCOTLAND.

BOOK OF REFERENCE TO THE PLAN

OF THE

PARISH OF METHLICK (DETACHED),

IN THE

COUNTY OF ABERDEEN,

CONTAINING 881·351 ACRES.

COLONEL SIR HENRY JAMES, R.E., F.R.S., M.R.I.A., F.G.S., &c.,
SUPERINTENDENT OF THE SURVEY.



LONDON :

PRINTED BY GEORGE E. EYRE AND WILLIAM SPOTTISWOODE,
PRINTERS TO THE QUEEN'S MOST EXCELLENT MAJESTY,
FOR HER MAJESTY'S STATIONERY OFFICE.

1869.

Price One Shilling.

[7142-50-3/69.]

the
ely
to

ach

s.
in-

4.
on-
ible
the

ales

W
T
T

α
ent

C.F.
T.C.
L.W.
Def.
T.S.

the

ORDNANCE SURVEY OF SCOTLAND

PARISH OF METHLICK (*Det.*)

ABERDEENSHIRE

EXPLANATORY REMARKS.

The scale of the Parish Plans is the 1-2500th of the actual length on the ground, and is equal to 25·344 inches to a mile, which is very approximately equal to one square inch to one acre, the square of 1·0018 inch being equal to one acre.

The length of each sheet is 1½ miles, and the width 1 mile, the area of each sheet is therefore 960 acres.

Each enclosure has a reference number to the area which is given in this Book.

The Braces (*f*) on the plans are to indicate that the spaces so braced are included under the same reference number.

The Altitudes in feet above the Mean Level of the Sea are written thus—31·4.

The Scale of the Plans of the County is 6 inches to a mile, and each sheet contains the same area as 16 sheets of the Parish Plans. There is therefore a double reference number to each sheet, as VI. 9., the Roman Numerals referring to the County Plans, the Arabic Figures to the Parish Plans.

The following are the characters employed on the Ordnance Plans on the Scales of 1-2500, and 6 inches to a mile :—

County Names	©	Hundreds or Wards	W
Parishes	P	Townships	T
Extra Parochial	E	Division of Townships	T
Antiquities			{
			ROMAN
			<i>Druidical or Saxon</i>
			<i>Norman or Subsequent</i>

The descriptions of the boundaries are shown by the following initials :—

Centre of Stream	C.S.	Centre of Fence	C.F.
Centre of Road	C.R.	Top of Cop	T.C.
Side of Stream or Drain ...	S.S. or S.D.	Centre of Wall	C.W.
Root of Hedge	R.H.	Defaced	Def.
Face of Wall	F.W.	Track of Stream	T.S.
Undefined			<i>Und.</i>

Where a change occurs in the boundaries, the symbol [o—o] is used to show the part at which the change takes place.

N.B.—To convert Decimal Fractions of an Acre into Roods and Perches, multiply the decimal first by 4 and then by 40, preserving the same number of decimals in the product.

Examples—

	Acres. 633·357	Acres. 527·013
	4	4
	1·428	·052
	40	40
A. R. P.	17·120	2·080
633 1 17		527 0 2

TABLE

FOR CONVERTING DECIMAL PARTS OF AN ACRE INTO ROODS AND PERCHES.

Perch.	0 Rood.	1 Rood.	2 Roods.	3 Roods.	Perch.	0 Rood.	1 Rood.	2 Roods.	3 Roods.
0	·000	·250	·500	·750	21	·131	·381	·631	·881
1	·006	·256	·506	·756	22	·137	·387	·637	·887
2	·012	·262	·512	·762	23	·144	·394	·644	·894
3	·019	·269	·519	·769	24	·150	·400	·650	·900
4	·025	·275	·525	·775	25	·156	·406	·656	·906
5	·031	·281	·531	·781	26	·162	·412	·662	·912
6	·037	·287	·537	·787	27	·169	·419	·669	·919
7	·044	·294	·544	·794	28	·175	·425	·675	·925
8	·050	·300	·550	·800	29	·181	·431	·681	·931
9	·056	·306	·556	·806	30	·187	·437	·687	·937
10	·062	·312	·562	·812	31	·194	·444	·694	·944
11	·069	·319	·569	·819	32	·200	·450	·700	·950
12	·075	·325	·575	·825	33	·206	·456	·706	·956
13	·081	·331	·581	·831	34	·212	·462	·712	·962
14	·087	·337	·587	·837	35	·219	·469	·719	·969
15	·094	·344	·594	·844	36	·225	·475	·725	·975
16	·100	·350	·600	·850	37	·231	·481	·731	·981
17	·106	·356	·606	·856	38	·237	·487	·737	·987
18	·112	·362	·612	·862	39	·244	·494	·744	·994
19	·119	·369	·619	·869	40	·250	·500	·750	1·000
20	·125	·375	·625	·875					

PARISH OF METHLICK—(DETACHED),

IN THE

COUNTY OF ABERDEEN—(EASTERN DIVISION).

No. on Plan.	Area in Acres.	Remarks.	No. on Plan.	Area in Acres.	Remarks.
			29	3·464	Arable.
1	10·042	Arable, rough pasture, &c.	30	1·764	Arable, &c.
2	14·976	Arable.	31	1·901	Arable, &c.
3	·341	Houses, yards, and garden.	32	2·426	Arable, &c.
4	11·231	Arable, whins, &c.	33	2·670	Arable, whins, &c.
5	11·244	Arable, road, &c.	34	4·023	Arable, rough pasture, &c.
6	1·895	Arable.	35	22·836	Whins, arable, &c.
7	2·030	Arable, &c.	36	5·416	Arable, &c.
8	11·217	Wood and marsh.	37	·123	Garden.
9	4·780	Arable, &c.	38	4·485	Arable, &c.
10	3·294	Arable.	39	·246	Houses, yards, grass, and road.
11	·398	Houses, yards, and gardens.	40	4·111	Arable.
12	·745	Public road.	41	11·474	Arable and rough pasture.
13	7·150	Arable, rough pasture, whins, &c.	42	9·453	Arable.
14	·193	Frec Mission Church, &c.	43	12·910	Arable, &c.
15	·765	Houses, yards, garden, arable, &c.	44	12·889	Arable.
16	3·696	Arable.	45	13·794	Arable.
17	2·287	Arable.	46	14·337	Arable, &c.
18	41·679	Arable, whins, houses, gardens, &c.	47	9·462	Arable.
19	7·910	Whins, rough pasture, &c.	48	10·865	Arable, &c.
20	1·250	Arable and rough pasture.	49	5·062	Arable.
21	2·097	Arable.	50	5·976	Arable, &c.
22	2·183	Arable.	51	8·246	Arable.
23	2·086	Arable.	52	·368	Grass and stream.
24	1·541	Arable.	53	13·477	Arable, whins, &c.
25	1·837	Rough pasture.	54	·589	Occupation road.
26	1·587	Arable.	55	3·906	Arable, &c.
27	1·646	Arable.	56	1·138	Houses, yards, and garden.
28	·380	Houses, yards, garden, &c.	57	1·769	Arable.
			58	·998	Houses, yards, and garden.
			59	1·709	Public road.
			60	2·983	Arable, &c.
			61	1·662	Houses, yards, road, and arable.

PARISH OF METHLICK (Detached).

No. on Plan.	Area in Acres.	Remarks.	No. on Plan.	Area in Acres.	Remarks.
62	9·332	Arable.	94	4·771	Public road.
63	1·662	Arable and rough pasture.	95	·070	House, yard, and garden.
64	8·340	Arable, &c.	96	21·427	Arable.
65	6·719	River Ythan (part of).	97	19·022	Arable.
66	4·740	Arable, &c.	98	1·706	Arable.
66a	16·327	Arable, whins, &c.	99	2·606	Arable.
67	·367	Arable.	100	3·567	Arable.
68	5·498	Arable, &c.	101	1·605	Arable, &c.
69	5·510	Public road.	102	·159	Rough pasture (island).
70	93·868	Arable, whins, quarries, &c.	103	·119	Gardens.
71	28·451	Arable, &c.	104	·797	Arable.
72	12·452	Arable.	105	9·764	Arable, whins, &c.
73	21·379	Arable.	106	·316	Houses, yards, and road.
74	8·873	Arable.	107	·600	Arable.
75	2·461	Houses, yards, garden, &c.	108	·389	Arable.
76	15·661	Arable.	109	·152	Houses, yards, and garden.
77	19·138	Arable.	110	·729	Arable.
78	·192	House and yard.	111	1·399	Arable.
79	12·352	Arable.	112	·432	Houses, yards, and gardens.
80	16·048	Arable.	113	5·553	Arable.
81	11·873	Arable.	114	·219	Road.
82	15·909	Arable.	115	19·929	Arable, whins, &c.
83	16·578	Arable.	116	10·118	Arable.
84	5·485	Arable.	117	4·579	Arable and rough pasture.
85	7·510	Arable.	118	·526	Rough pasture.
86	7·186	Arable.	119	4·134	Arable, &c.
87	10·442	Arable.	120	·407	Houses, yards, and grass.
88	·050	House, yard, and garden.	121	7·469	Arable, garden, &c.
89	2·941	Rough pasture, grass, &c.			
90	10·179	Arable.			
91	·763	Houses, yards, and garden.		881·351	
92	10·606	Arable.			
93	22·883	Arable.			

RECAPITULATION.

861·897	Land.
12·735	Public roads.
6·719	Water.
881·351	Area of the Parish of Methlick (Detached),* in the County of Aberdecn.

* Locally situated between the Parishes of Ellon and Tarves.

LONDON:

Printed by GEORGE E. EYRE and WILLIAM SPOTTISWOODE,
Printers to the Queen's most Excellent Majesty.
For Her Majesty's Stationery Office.

7

ORDNANCE SURVEY OF SCOTLAND.

BOOK OF REFERENCE TO THE PLAN
OF THE
PARISH OF METHLICK,
IN THE
COUNTY OF ABERDEEN,
CONTAINING 14912.753 ACRES.

COLONEL SIR HENRY JAMES, R.E., F.R.S., M.R.I.A., F.G.S., &c.,
SUPERINTENDENT OF THE SURVEY.



LONDON:
PRINTED BY GEORGE E. EYRE AND WILLIAM SPOTTISWOODE,
PRINTERS TO THE QUEEN'S MOST EXCELLENT MAJESTY.
FOR HER MAJESTY'S STATIONERY OFFICE.

1869.

Price Two Shillings and Sixpence.

[7142.—50.—11/69.]

the
ately
al to

each

ok.

the in-

4.

con-
double
the

scales

W

T

T

XX

uent

C.F.

T.C.

C.W.

Def.

T.S.

7 the

ORDNANCE SURVEY OF SCOTLAND

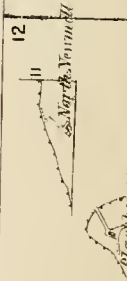
PARISH OF METHLICK
ABERDEENSHIRE

INDEX TO THE SHEETS

Published on the Scale of $\frac{1}{2500}$ or 253.4 Inches to a Mile.

Scale of this Index One Inch to a Mile.

XX



EXPLANATORY REMARKS.

The scale of the Parish Plans is the 1-2500th of the actual length on the ground, and is equal to 25·344 inches to a mile, which is very approximately equal to one square inch to one acre, the square of 1·0018 inch being equal to one acre.

The length of each sheet is $1\frac{1}{2}$ miles, and the width 1 mile, the area of each sheet is therefore 960 acres.

Each enclosure has a reference number to the area which is given in this Book.

The Braees (*f*) on the plans are to indicate that the spaces so braeed are included under the same reference number.

The Altitudes in feet above the Mean Level of the Sea are written thus—31·4.

The Scale of the Plans of the County is 6 inches to a mile, and each sheet contains the same area as 16 sheets of the Parish Plans. There is therefore a double reference number to each sheet, as VI. 9., the Roman Numerals referring to the County Plans, the Arabic Figures to the Parish Plans.

The following are the characters employed on the Ordnance Plans on the Scales of 1-2500, and 6 inches to a mile:—

County Names	C	Hundreds or Wards	W
Parishes	P	Townships	T
Extra Parochial	E	Division of Townships	T
Antiquities		<div style="display: flex; align-items: center;"> <div style="font-size: 3em; margin-right: 5px;">{</div> <div> <p style="margin: 0;">ROMAN</p> <p style="margin: 0;"><i>Druidical or Saxon</i></p> <p style="margin: 0;"><i>Norman or Subsequent</i></p> </div> </div>	

The descriptions of the boundaries are shown by the following initials:—

Centre of Stream	C.S.	Centre of Fence	C.F.
Centre of Road	C.R.	Top of Cop	T.C.
Side of Stream or Drain ...	S.S. or S.D.	Centre of Wall	C.W.
Root of Hedge	R.H.	Defaced	Def.
Face of Wall	F.W.	Traek of Stream.....	T.S.
Undefined.....			Und.

Where a change occurs in the boundaries, the symbol [o—o] is used to show the part at which the change takes place.

N.B.—To convert Decimal Fractions of an Acre into Roods and Perches, multiply the decimal first by 4 and then by 40, preserving the same number of decimals in the product.

Examples—

Acres.
633·357

4

1·428
40

A. R. P.
633 1 17

17·120

Acres.
527·013

4

·052
40

A. R. P.
527 0 2

2·080

TABLE

FOR CONVERTING DECIMAL PARTS OF AN ACRE INTO ROODS AND PERCHES.

Perch.	0 Rood.	1 Rood.	2 Roods.	3 Roods.	Perch.	0 Rood.	1 Rood.	2 Roods.	3 Roods.
0	·000	·250	·500	·750	21	·131	·381	·631	·881
1	·006	·256	·506	·756	22	·137	·387	·637	·887
2	·012	·262	·512	·762	23	·144	·394	·644	·894
3	·019	·269	·519	·769	24	·150	·400	·650	·900
4	·025	·275	·525	·775	25	·156	·406	·656	·906
5	·031	·281	·531	·781	26	·162	·412	·662	·912
6	·037	·287	·537	·787	27	·169	·419	·669	·919
7	·044	·294	·544	·794	28	·175	·425	·675	·925
8	·050	·300	·550	·800	29	·181	·431	·681	·931
9	·056	·306	·556	·806	30	·187	·437	·687	·937
10	·062	·312	·562	·812	31	·194	·444	·694	·944
11	·069	·319	·569	·819	32	·200	·450	·700	·950
12	·075	·325	·575	·825	33	·206	·456	·706	·956
13	·081	·331	·581	·831	34	·212	·462	·712	·962
14	·087	·337	·587	·837	35	·219	·469	·719	·969
15	·094	·344	·594	·844	36	·225	·475	·725	·975
16	·100	·350	·600	·850	37	·231	·481	·731	·981
17	·106	·356	·606	·856	38	·237	·487	·737	·987
18	·112	·362	·612	·862	39	·244	·494	·744	·994
19	·119	·369	·619	·869	40	·250	·500	·750	1·000
20	·125	·375	·625	·875					

PARISH OF METHLICK,

IN THE

COUNTY OF ABERDEEN—(EASTERN DIVISION).

No. on Plan.	Area in Acres.	Remarks.	No. on Plan.	Area in Acres.	Remarks.
1	10·322	Arable.	32	1·027	Arable.
2	·924	Houses, garden, and yards.	33	2·651	Arable, &c.
3	10·851	Arable, &c.	34	1·181	Pasture, &c.
4	6·904	Arable, &c.	35	·819	Arable.
5	3·826	Arable, &c.	36	1·640	Houses, yards, garden, roads, &c.
6	5·342	Arable, &c.	37	1·806	Arable, &c.
7	1·696	Arable, &c.	38	3·274	Arable, rough pasture, &c.
8	·665	Houses, yards, gardens, and dam.	39	34·955	Arable, &c.
9	4·764	Arable, &c.	40	12·357	Arable.
10	6·768	Arable.	41	11·552	Arable.
11	6·408	Arable, &c.	42	3·084	Occupation road.
12	1·238	Occupation road.	43	4·568	Rough pasture and whins.
13	14·037	Arable.	44	3·112	Arable.
14	20·305	Arable, heathy pasture, &c.	45	3·614	Arable, marsh, &c.
15	·327	Houses, garden, and yards.	46	5·230	Arable, marsh, &c.
16	12·720	Arable, &c.	47	·626	Houses, yards, garden, &c.
17	4·773	Arable.	48	1·954	Arable and moss.
18	6·545	Arable, &c.	49	1·700	Arable.
19	2·456	Houses, yards, gardens, and roads.	50	4·517	Arable.
20	5·883	Arable.	51	33·055	Arable.
21	14·239	Arable, &c.	52	7·392	Wood.
22	14·041	Arable, &c.	53	5·061	Pasture, &c.
23	13·375	Arable, &c.	54	·300	Rough pasture.
24	2·932	Arable.	55	36·714	Pasture, heathy pasture, and whins.
25	23·717	Wood, &c.	56	1·063	Arable.
26	13·714	Arable.	57	38·552	Arable.
27	50·539	Arable, heathy pasture, &c.	58	29·615	Arable, heathy pasture, &c.
28	27·966	Arable.	59	7·800	Arable, &c.
29	30·456	Arable, &c.	60	23·219	Arable.
30	31·820	Arable.	61	28·717	Arable.
31	27·665	Arable, heathy pasture, &c.	62	38·561	Arable, &c.
			63	1·066	Houses, garden, and yards.

PARISH OF METHLICK.

No. on Plan.	Area in Acres.	Remarks.	No. on Plan.	Area in Acres.	Remarks.
64	12·496	Arable.	106	2·769	Houses and yards.
65	13·115	Arable.	107	36·958	Arable, &c.
66	·215	Houses, garden, and yard.	108	31·717	Arable, &c.
67	7·790	Arable.	109	18·054	Pasture, heathy pasture, whins, &c.
68	·495	Occupation road.	110	8·510	Pasture, heathy pasture, and whins.
69	6·020	Arable.	111	31·375	Arable.
70	13·469	Arable, &c.	112	18·565	Arable.
71	·188	Houses, garden, and yards.	113	3·810	Rough pasture, whins, &c.
72	4·650	Arable, &c.	114	22·145	Arable.
73	23·771	Arable, &c.	115	20·443	Arable.
74	36·354	Arable.	116	25·491	Arable.
75	9·358	Arable, moss, &c.	117	33·068	Arable.
76	·206	Houses and yards.	118	26·820	Arable.
77	15·764	Arable, &c.	119	2·506	Occupation road.
78	9·513	Arable.	120	7·205	Arable, &c.
79	4·777	Arable.	121	7·180	Arable, &c.
80	8·172	Arable and moss.	122	7·958	Arable, &c.
81	5·129	Arable.	123	2·932	Arable.
82	·362	Houses, yards, & road.	124	2·827	Arable.
83	·465	Houses, yards, and arable.	125	3·052	Arable.
84	15·907	Arable.	126	·311	Houses, garden, and yards.
85	7·912	Arable.	127	·698	Arable.
86	1·171	Houses, garden, and yards.	128	6·851	Arable.
87	21·919	Arable.	129	·137	Dam.
88	11·015	Arable.	130	·827	Houses, yards, garden, and road.
89	7·234	Rough pasture, &c.	131	2·371	Arable.
90	·658	Houses, garden, and yards.	132	6·747	Arable.
91	31·753	Arable, &c.	133	3·390	Arable, &c.
92	·189	House, garden, and yard.	134	7·235	Arable.
93	10·370	Arable, &c.	135	9·351	Arable.
94	2·003	Arable, &c.	136	·888	Houses, yards, garden, and road.
95	4·840	Arable, &c.	137	14·548	Arable, &c.
96	5·049	Arable, &c.	138	7·257	Arable, &c.
97	7·338	Arable and heathy pasture.	139	·500	Houses, yards, garden, and road.
98	8·891	Arable and heathy pasture.	140	5·298	Arable.
99	97·337	Arable, heathy pasture, &c.	141	7·662	Arable, &c.
100	·350	Arable.	142	7·355	Arable.
101	31·112	Arable, &c.	143	5·824	Arable, &c.
102	44·309	Arable.	144	6·651	Arable, &c.
103	3·520	Occupation road.	145	5·058	Arable, &c.
104	·316	Houses and gardens.	146	5·108	Arable, &c.
105	·747	Houses, garden, and wood.	147	11·993	Arable, &c.
			148	7·597	Arable, &c.
			149	·575	Arable.
			150	6·118	Arable, &c.

PARISH OF METHLICK.

No. on Plan.	Area in Acres.	Remarks.	No. on Plan.	Area in Acres.	Remarks.
151	3·519	Arable.	197	7·797	Arable.
152	2·716	Arable.	198	11·554	Arable.
153	2·701	Arable.	199	3·081	Arable.
154	·870	Houses, yards, garden, and road.	200	5·662	Arable, &c.
155	4·133	Arable.	201	12·386	Arable.
156	8·693	Arable, &c.	202	1·727	Houses, yards, gardens, &c.
157	9·682	Arable, &c.	203	11·413	Arable.
158	2·448	Arable.	204	3·940	Arable.
159	·455	Houses, yards, garden, and road.	205	5·715	Arable.
160	3·628	Arable.	206	10·171	Arable, &c.
161	3·508	Arable.	207	13·565	Arable, &c.
162	3·285	Arable.	208	8·692	Arable, &c.
163	3·251	Arable.	209	8·446	Arable.
164	2·243	Arable.	210	1·404	Houses, garden, and yards.
165	5·349	Arable.	211	·098	Dam.
166	6·600	Arable, &c.	212	6·949	Arable, &c.
167	6·646	Arable.	213	12·416	Arable.
168	5·047	Arable.	214	·703	Houses, yards, garden, and grass.
169	12·099	Arable.	215	23·954	Arable, &c.
170	38·406	Arable, &c.	216	1·767	Arable.
171	1·227	Moss.	217	3·825	Arable.
172	·369	Houses, yards, garden, and road.	218	·720	Houses, yards, gardens, and arable.
173	3·603	Arable.	219	22·640	Arable, &c.
174	3·553	Arable, moss, &c.	220	16·063	Arable.
175	30·356	Arable, moss, &c.	221	21·234	Arable, &c.
176	25·129	Arable, &c.	222	3·917	Arable.
177	21·335	Arable.	223	5·052	Arable, &c.
178	·350	House, garden, and yards.	224	3·511	Arable and whins.
179	3·755	Rough pasture.	225	·131	Houses and garden.
180	2·053	Arable.	226	8·993	Arable, &c.
181	1·649	Arable.	227	9·727	Heathy pasture and whins.
182	·306	Houses and yards.	228	5·437	Arable.
183	17·374	Arable, &c.	229	10·775	Arable, &c.
184	5·048	Arable, &c.	230	·111	Houses, garden, and yards.
185	·346	Houses, yards, garden, and road.	231	10·344	Arable.
186	3·247	Arable, &c.	232	8·246	Arable, &c.
187	11·773	Arable, &c.	233	·191	Houses, garden, and yards.
188	14·736	Arable.	234	13·140	Arable.
189	14·962	Arable.	235	·226	Houses, garden, and yard.
190	9·528	Arable.	236	3·159	Arable.
191	9·965	Arable, &c.	237	5·501	Arable.
192	9·526	Arable.	238	7·411	Arable, &c.
193	6·856	Arable.	239	·293	Houses, garden, and yard.
194	4·716	Arable.			
195	8·880	Arable.			
196	1·635	Houses, yards, garden, road, &c.			

PARISH OF METHLICK.

No. on Plan.	Area in Acres.	Remarks.	No. on Plan.	Area in Acres.	Remarks.
240	11·103	Arable, heathy pasture, &c.	281	6·054	Arable, &c.
241	·438	Houses, yards, gardens, and road.	282	4·976	Arable, &c.
242	3·854	Arable.	283	14·102	Arable, &c.
243	336·700	Arable, heathy pasture, houses, gardens, yards, &c.	284	17·592	Arable.
244	·152	Arable.	285	7·706	Arable.
245	7·947	Arable, &c.	286	20·677	Arable.
246	12·269	Arable, &c.	287	·209	Pasture.
247	·108	Dam.	288	2·681	Arable.
248	4·718	Arable, &c.	289	1·176	Arable.
249	3·268	Arable.	290	3·680	Arable, &c.
250	·239	Houses, yard, pond, &c.	291	·750	Houses, yards, gardens, &c.
251	6·779	Arable.	292	4·087	Arable, &c.
252	7·734	Arable.	293	6·035	Rough pasture, whins, &c.
253	2·392	Arable.	294	2·766	Arable.
254	2·200	Arable.	295	2·748	Arable.
255	10·241	Arable, whins, &c.	296	2·707	Arable.
256	9·841	Arable, &c.	297	4·897	Arable and whins.
257	3·889	Arable.	298	·640	Road.
258	·236	Houses, garden, and yards.	299	16·974	Arable.
259	1·197	Arable.	300	9·080	Arable.
260	2·295	Arable.	301	8·528	Arable.
261	·413	Houses, gardens, and yards.	302	8·213	Arable.
262	2·195	Arable.	303	18·179	Arable.
263	2·982	Arable.	304	19·753	Arable and whins.
264	4·204	Public road.	305	4·977	Whins, pasture, &c.
265	7·511	Arable.	306	5·756	Arable, whins, &c.
266	6·237	Arable.	307	1·546	Pasture, &c.
267	10·949	Arable.	308	·395	Whins.
268	20·626	Arable, &c.	309	16·576	Arable, &c.
269	12·795	Arable.	310	13·589	Arable, &c.
270	·139	Dam.	311	1·586	Whins, &c.
271	1·745	Houses, yards, garden, and road.	312	3·438	Arable, &c.
272	14·468	Arable.	313	3·326	Rough pasture and whins.
273	33·701	Arable, &c.	314	8·799	Arable, &c.
274	5·412	Arable.	315	7·798	Arable.
275	·492	Houses, yards, and grass.	316	2·429	Houses, yards, gardens, and road.
276	7·522	Arable.	317	4·393	Arable.
277	6·069	Arable, &c.	318	3·588	Arable, &c.
278	6·765	Arable, &c.	319	26·999	Wood, &c.
279	6·074	Arable, heathy pasture, &c.	320	17·413	Arable, &c.
280	·512	Houses, garden, and yards.	321	12·784	Arable.
			322	12·807	Arable.
			323	13·784	Arable.
			324	2·683	Arable, &c.
			325	12·465	Arable, &c.
			326	15·261	Arable, &c.
			327	3·271	Arable.

PARISH OF METHLICK.

No. on Plan.	Area in Acres.	Remarks.	No. on Plan.	Area in Acres.	Remarks.
328	·830	Houses, yards, garden, and road.	371	5·970	Arable, &c.
329	9·264	Arable, &c.	372	5·555	Arable, &c.
330	10·566	Arable.	373	6·346	Arable, &c.
331	·840	Houses, garden, and yards.	374	4·172	Whins and pasture.
332	11·955	Arable.	375	11·761	Arable, &c.
333	8·907	Arable, &c.	376	3·454	Arable, &c.
334	12·072	Arable.	377	·625	Houses, garden, and yards.
335	8·106	Arable, &c.	378	6·299	Arable, &c.
336	10·694	Arable, &c.	379	5·690	Arable, &c.
337	13·180	Arable, &c.	380	9·815	Arable.
338	13·028	Arable.	381	9·905	Arable.
339	6·883	Arable.	382	5·164	Arable, &c.
340	7·163	Arable.	383	5·732	Arable.
341	·665	Houses, yards, garden, &c.	384	5·469	Arable.
342	6·401	Arable.	385	·678	Houses, garden, and yards.
343	11·575	Arable, &c.	386	11·405	Arable, &c.
344	7·966	Arable.	387	2·341	Arable, &c.
345	6·798	Arable, &c.	388	5·392	Arable.
346	4·275	Arable, &c.	389	5·284	Arable, &c.
347	4·142	Arable.	390	·309	Houses, garden, and yards.
348	4·157	Arable.	391	4·772	Arable, &c.
349	·365	Road.	392	14·591	Arable.
350	12·565	Arable.	393	·940	Houses, yards, garden, and road.
351	·168	Houses, garden, and yards.	394	·843	Arable.
352	4·177	Public road.	395	·098	Dam.
353	15·959	Arable, whins, &c.	396	14·583	Arable.
354	·235	House, garden, and yard.	397	·360	Houses and yards.
355	4·258	Arable.	398	·391	House, garden, and road.
356	5·864	Arable, &c.	399	·098	House and garden.
357	·374	Houses, yards, garden, and road.	400	·126	House, garden, and yards.
358	4·057	Arable.	401	9·248	Arable, &c.
359	1·018	Arable.	402	9·211	Arable, &c.
360	·567	Houses, yards, gardens, and roads.	403	8·566	Arable.
361	5·107	Arable.	404	2·173	Arable, rough pasture, &c.
362	1·005	Arable.	405	4·684	Arable.
363	·362	Houses, garden, and yards.	406	·361	Houses, garden, and yards.
364	·282	Houses, garden, and yards.	407	2·451	Arable.
365	4·870	Arable.	408	·135	House, garden, and arable.
366	5·299	Arable.	409	5·144	Arable.
367	5·827	Arable.	410	3·202	Arable, &c.
368	6·127	Arable, &c.	411	5·450	Arable, &c.
369	5·300	Arable.	412	·894	Houses, garden, and road.
370	11·440	Arable, &c.			

PARISH OF METHLICK.

No. on Plan.	Area in Acres.	Remarks.	No. on Plan.	Area in Acres.	Remarks.
413	10.328	Arable.	457	14.807	Arable.
414	5.695	Arable.	458	9.662	Arable, &c.
415	6.071	Arable.	459	10.052	Arable, &c.
416	.099	Houses and garden.	460	.364	Houses, garden, yard, and road.
417	2.524	Arable.			
418	4.520	Arable.	461	3.059	Arable.
419	2.168	Arable.	462	.441	Houses, yard, gardens, and arable.
420	1.936	Arable.			
421	2.564	Arable.	463	3.494	Arable.
422	1.069	Houses, yards, garden, road, &c.	464	5.090	Arable.
			465	6.252	Arable, &c.
423	6.020	Arable.	466	5.632	Arable and heathy pasture.
424	7.389	Arable.			
425	26.969	Moss, arable, &c.	467	10.480	Arable, &c.
426	4.994	Arable.	468	12.248	Arable, &c.
427	8.636	Arable, &c.	469	12.168	Arable, &c.
428	5.141	Arable.	470	12.421	Arable, &c.
429	2.198	Arable.	471	8.453	Arable, &c.
430	6.719	Arable.	472	6.630	Arable.
431	1.212	Houses, yards, garden, and road.	473	6.449	Arable, &c.
			474	4.506	Arable.
432	.341	Houses, yards, garden, and road.	475	1.609	Houses, yards, dam, and roads.
433	5.584	Arable.	476	5.928	Arable.
434	14.500	Arable.	477	6.218	Arable.
435	15.259	Arable and whins.	478	3.685	Public road.
436	1.334	Houses, gardens, and yards.	479	13.416	Arable and moss.
			480	4.716	Arable, &c.
437	.223	House and garden.	481	.263	Houses, garden, and yard.
438	.162	House, garden, and yard.			
			482	3.129	Arable, &c.
439	10.748	Arable.	483	3.294	Arable.
440	8.577	Arable.	484	2.413	Arable.
441	20.185	Arable and moss.	485	13.514	Arable, moss, &c.
442	8.656	Arable and moss.	486	.275	House and garden.
443	8.188	Arable.	487	10.488	Arable.
444	3.404	Arable.	488	4.936	Rough pasture and whins.
445	.355	Houses, yards, garden, and road.			
			489	9.482	Arable.
446	6.875	Arable.	490	9.462	Arable.
447	8.689	Arable, &c.	491	9.597	Arable, &c.
448	4.167	Arable and rough pasture.	492	.295	Houses, garden, and yards.
449	.576	Arable.	493	2.095	Arable.
450	4.053	Arable.	494	12.336	Arable, whins, &c.
451	3.772	Arable.	495	4.226	Arable.
452	4.861	Arable, &c.	496	7.441	Arable, &c.
453	4.278	Arable, &c.	497	8.883	Arable.
454	2.391	Moss.	498	7.730	Arable.
455	5.479	Arable.	499	.824	Arable.
456	.316	Houses, yards, garden, and road.	500	1.422	Houses, yards, grass, road, &c.

PARISH OF METHLICK.

No. on Plan.	Area in Acres.	Remarks.	No. on Plan.	Area in Acres.	Remarks.
501	·459	Dam.	548	3·615	Arable.
502	11·878	Arable.	549	16·807	Arable, &c.
503	·501	Arable.	550	1·746	Strip of grass and stream.
504	·525	Houses, yards, garden, and roads.	551	11·932	Arable.
505	1·413	Arable, &c.	552	10·493	Arable.
506	21·752	Arable, &c.	553	9·990	Arable.
507	9·354	Arable, &c.	554	10·260	Arable, &c.
508	9·392	Arable.	555	1·337	Arable.
509	22·413	Arable, &c.	556	14·699	Arable, &c.
510	15·977	Arable.	557	15·807	Arable, &c.
511	18·309	Arable.	558	2·634	Houses, yards, garden, road, &c.
512	18·066	Arable, &c.	559	·177	Dam.
513	24·343	Arable, &c.	560	·650	Arable.
514	17·065	Arable.	561	17·554	Arable, &c.
515	10·271	Arable.	562	15·487	Arable, &c.
516	3·820	Arable.	563	16·718	Arable, &c.
517	1·647	Houses, yards, garden, arable, &c.	564	15·372	Arable, &c.
518	4·944	Arable.	565	14·271	Arable, &c.
519	10·444	Arable, &c.	566	22·063	Arable, &c.
520	·158	Houses and yards.	567	30·437	Arable, &c.
521	4·373	Arable.	568	4·957	Heathy pasture and whins.
522	5·407	Arable, &c.	569	·275	Dam.
523	9·189	Arable, &c.	570	29·112	Arable, &c.
524	1·632	Houses, yards, gardens, road, &c.	571	13·235	Whins, heathy pasture, &c.
525	5·325	Arable.	572	20·077	Arable.
526	5·167	Arable.	573	185·657	Wood, rough pasture, &c.
527	5·292	Arable.	574	12·228	Arable.
528	4·501	Arable.	575	12·494	Arable.
529	6·651	Arable.	576	17·755	Arable, &c.
530	1·915	Heathy pasture, &c.	577	4·079	Wood.
531	1·490	Arable, &c.	578	10·511	Arable.
532	11·072	Arable, &c.	579	17·560	Arable.
533	17·425	Arable, &c.	580	25·390	Arable, &c.
534	·206	Arable.	581	·158	House, garden, and yard.
535	·564	Heathy pasture.	582	6·696	Houses, yards, gardens, roads, &c.
536	7·070	Arable, &c.	583	32·852	Arable, &c.
537	·175	Houses and yards.	584	·175	House and garden.
538	3·291	Arable.	585	6·872	Arable.
539	6·193	Arable, &c.	586	39·376	Wood.
540	6·817	Arable, &c.	587	6·732	Arable, &c.
541	17·672	Arable and heathy pasture.	588	·596	Arable, &c.
542	7·065	Public road.	589	·381	Arable, &c.
543	16·396	Arable and heathy pasture.	590	3·146	Arable, &c.
544	7·912	Arable.	591	2·109	Arable, &c.
545	3·265	Arable, &c.	592	4·528	Arable, &c.
546	2·903	Arable, &c.			
547	·302	Houses, garden, and yards.			

No. on Plan.	Area in Acres.	Remarks.	No. on Plan.	Area in Acres.	Remarks.
593	29·749	Arable, &c.	639	2·796	Arable.
594	26·655	Arable, &c.	640	·155	Garden.
595	33·723	Arable.	641	4·797	Arable.
596	170·830	Wood, roads, &c.	642	16·236	Arable, &c.
597	1·046	Arable, &c.	643	1·283	Arable, &c.
598	·421	Rough pasture, &c.	644	·446	Arable, &c.
599	3·342	Arable, &c.	645	2·835	Wood.
600	3·617	Arable, &c.	646	2·357	Arable.
601	·602	Houses, yards, garden, road, &c.	647	1·093	Houses, yards, garden, and road.
602	1·223	Arable, &c.	648	3·507	Arable, &c.
603	6·805	Arable, &c.	649	4·934	Arable, whins, &c.
604	18·736	Arable, &c.	650	12·724	Arable, &c.
605	12·009	Arable.	651	6·854	Arable.
606	14·105	Arable.	652	12·192	Arable.
607	17·609	Arable, &c.	653	·690	Rough pasture.
608	11·336	Arable.	654	3·497	Arable.
609	12·397	Arable, &c.	655	3·623	Wood.
610	2·798	Houses, yards, gardens, roads, &c.	656	1·795	Arable, &c.
611	12·181	Arable.	657	·481	Arable.
612	33·574	Arable.	658	17·696	Arable, &c.
613	19·727	Arable.	659	9·214	Arable.
614	·456	Arable.	660	·266	Rough pasture.
615	·731	Dam.	661	1·862	Public road.
616	3·181	Houses, yards, gardens, roads, &c.	662	5·751	Arable.
617	21·227	Arable, &c.	663	6·050	Arable, &c.
618	39·438	Arable.	664	5·520	Arable.
619	32·372	Wood, roads, &c.	665	8·835	Arable, &c.
620	5·119	Arable, &c.	666	19·565	Arable.
621	19·971	Wood, road, &c.	667	·333	Houses, garden, and yards.
622	9·244	Arable.	668	9·012	Arable.
623	·607	Arable, &c.	669	7·951	Arable, &c.
624	9·779	Arable, &c.	670	3·814	Arable.
625	5·260	Arable.	671	1·148	Houses, yards, garden, and road.
626	5·638	Arable.	671a	1·641	Arable.
627	2·634	Wood, &c.	672	11·156	Arable.
628	5·105	Public road.	673	4·821	Arable.
628a	·100	Dam.	674	6·167	Arable.
629	4·633	Arable.	675	6·614	Arable.
630	·747	Arable.	676	15·047	Arable.
631	1·204	Houses, yards, garden, and road.	677	2·908	Occupation road.
632	20·378	Arable, &c.	678	18·036	Arable.
633	7·165	Arable, &c.	679	·288	Houses, garden, and yard.
634	11·863	Arable, &c.	680	18·452	Arable.
635	9·373	Arable.	681	21·525	Arable.
636	1·464	Houses, yards, garden, road, &c.	682	2·261	Houses, yards, gardens, road, &c.
637	4·489	Arable, &c.	683	9·606	Arable, &c.
638	·132	Rough pasture.	684	10·281	Arable.

PARISH OF METHLICK.

No. on Plan.	Area in Acres.	Remarks.	No. on Plan.	Area in Acres.	Remarks.
685	2·181	Arable.	732	13·394	Arable.
686	20·633	Arable.	733	10·050	Arable.
687	18·793	Arable.	734	29·114	Public road.
688	5·799	Arable.	735	12·851	Arable.
689	2·189	Rough pasture, road, &c.	736	·308	House, garden, and yards.
690	16·265	Arable.	737	15·908	Arable.
691	5·563	Arable.	738	·940	Houses, yards, garden, grass, &c.
692	2·507	Arable, &c.	739	4·566	Arable.
693	2·443	Arable, &c.	740	9·039	Arable.
694	3·540	Arable.	741	1·422	Houses, yards, garden, and road.
695	4·315	Arable, &c.	742	·106	Dam.
696	5·633	Arable.	743	·890	Marsh, &c.
697	6·717	Arable.	744	11·538	Arable.
698	·330	Arable.	745	5·450	Arable.
699	7·382	Arable, &c.	746	13·360	Arable.
700	5·636	Arable.	747	17·457	Arable.
701	·333	House and garden.	748	1·734	Houses, yards, garden, arable, &c.
702	3·863	Arable.	749	11·111	Arable.
703	3·849	Arable.	750	·088	House, garden, and yard.
704	4·100	Arable.	751	2·860	Arable.
705	2·472	Arable.	752	2·534	Arable, &c.
706	·593	Houses, yards, &c.	753	5·483	Arable, &c.
707	4·786	Arable.	754	2·313	Arable, &c.
708	11·200	Arable.	755	·878	Manse, yards, gardens, &c.
709	3·302	Arable.	756	1·085	Arable.
710	5·653	Arable.	757	·654	Arable, &c.
711	10·687	Arable.	758	·251	Free Church and wood.
712	4·935	Arable.	759	5·367	Arable, &c.
713	5·525	Arable.	760	13·937	Arable.
714	6·575	Arable.	761	16·077	Arable, &c.
715	8·449	Arable.	762	·165	Houses, garden, and yards.
716	·976	Houses, yards, garden, and road.	763	12·774	Arable, &c.
717	·802	Houses, yards, garden, and road.	764	8·744	Arable.
718	9·468	Arable.	765	4·078	Arable, &c.
719	10·311	Arable.	766	4·029	Arable, &c.
720	6·039	Arable.	767	12·135	Arable, &c.
721	13·898	Arable.	768	10·017	Arable.
722	9·485	Arable.	769	·458	Houses, yards, garden, and road.
723	3·949	Arable, &c.	770	4·838	Public road.
724	·182	Houses, garden, yard, and road.	771	16·045	Arable, &c.
725	6·234	Arable.	772	·260	Houses, garden, and yard.
726	4·405	Arable.	773	·087	Dam.
727	·491	Houses, garden, and yards.	774	·172	Houses, yard, & road.
728	8·860	Arable, &c.			
729	8·521	Arable.			
730	·513	Houses, yards, gardens, and arable.			
731	4·816	Arable.			

No. on Plan.	Area in Acres.	Remarks.	No. on Plan.	Area in Acres.	Remarks.
775	11·196	Arable, &c.	820	7·904	Heathy pasture and whins.
776	28·992	Arable.			
777	8·556	Arable, houses, &c.	821	10·052	Arable, &c.
778	4·376	Arable.	822	·252	House, garden, and road.
779	2·608	Arable, &c.			
780	2·558	Arable.	823	8·129	Arable, &c.
781	4·119	Arable.	824	7·104	Arable.
782	5·020	Arable.	825	6·008	Arable, &c.
783	4·824	Arable, &c.	826	9·590	Arable, &c.
784	4·873	Arable.	827	1·412	Arable, &c.
785	4·754	Arable.	828	4·185	Arable, &c.
786	28·109	Arable.	829	1·022	Arable.
787	27·788	Arable.	830	·495	Houses, yards, garden, and road.
788	14·194	Arable.			
789	21·856	Arable.	831	1·968	Arable.
790	8·553	Arable.	832	7·217	Wood.
791	11·811	Arable, &c.	833	6·485	Arable.
792	10·514	Arable.	834	3·697	Arable.
793	2·237	Houses, yards, road, &c.	835	·114	Houses and gardens.
			836	·416	Arable.
794	14·945	Arable, &c.	837	35·401	Wood.
795	1·489	Arable, &c.	838	5·131	Arable.
796	·140	Dam.	839	1·991	Arable.
797	·503	Rough pasture.	840	5·589	Arable.
798	5·256	Arable, &c.	841	2·959	Arable.
799	3·845	Arable.	842	7·938	Arable, &c.
800	·605	Houses, yards, and arable.	843	·658	House, road, and rough pasture.
801	2·870	Arable.	844	1·128	Arable.
802	2·247	Arable.	845	12·401	Arable.
803	6·966	Arable.	846	12·997	Arable, &c.
804	12·103	Arable, heathy pasture, &c.	847	2·012	Arable.
			848	·218	Houses, rough pasture, garden, &c.
805	12·757	Arable, heathy pasture, &c.	849	1·173	Arable, &c.
806	16·237	Arable, &c.	850	3·186	Houses, yards, gardens, rough pasture, &c.
807	1·106	Road.			
808	16·084	Arable.			
809	16·013	Arable, whins, &c.	851	·129	Dam.
810	15·836	Arable, &c.	852	19·447	Arable.
811	18·929	Arable.	853	7·765	Arable.
812	15·848	Arable.	854	21·734	Arable, &c.
813	1·466	Houses, yards, garden, and rough pasture.	855	22·400	Arable, &c.
			856	17·848	Arable.
			857	17·582	Arable, &c.
814	7·570	Arable, &c.	858	·769	Houses, yards, garden, and arable.
815	9·697	Arable, &c.			
816	10·469	Arable.	859	2·791	Arable, &c.
817	12·489	Arable, &c.	860	5·657	Arable.
818	19·735	Arable.	861	16·219	Arable.
819	1·183	Strip of grass, stream, and road.	862	12·900	Arable.
			862a	2·353	Public road.

No. on Plan.	Area in Acres.	Remarks.	No. on Plan.	Area in Acres.	Remarks.
863	34.252	Arable.	909	8.762	Arable.
864	6.341	Arable, &c.	910	4.028	Arable and rough pasture.
865	15.119	Wood.	911	2.958	Occupation road.
866	22.114	Arable.	912	57.439	Moss, arable, &c.
867	17.626	Arable.	913	9.236	Arable.
868	19.708	Arable, &c.	914	7.550	Arable.
869	19.088	Arable.	915	8.701	Arable.
870	.270	Rough pasture.	916	.295	Houses, garden, and yards.
871	6.005	Arable.	917	17.904	Arable, house, and garden.
872	5.572	Arable, &c.	918	16.122	Arable.
873	.232	Dam.	919	12.109	Arable, house, garden, &c.
874	.649	Houses, garden, and yards.	920	21.029	Arable.
875	.700	Wood.	921	.205	Pond.
876	22.969	Arable, &c.	922	3.560	Houses, yards, gardens, roads, &c.
877	1.563	Wood.	923	20.759	Arable.
878	2.953	Public road.	924	16.067	Arable.
879	5.075	Arable, &c.	925	39.218	Arable, &c.
880	15.828	Arable.	926	19.923	Arable.
881	6.873	Arable.	927	23.131	Arable.
882	.212	Houses, garden, and yards.	928	3.235	Occupation road.
883	11.263	Arable.	929	27.054	Arable, &c.
884	19.634	Arable.	930	36.004	Arable, &c.
885	16.859	Arable and house.	931	30.199	Arable.
886	34.472	Arable.	932	4.408	Wood.
887	27.386	Arable.	933	.196	House, garden, and yard.
888	32.219	Arable.	934	47.885	Arable.
889	32.023	Arable, &c.	935	10.527	Public road.
890	11.927	Arable.	936	.108	Houses, garden, and yards.
891	11.767	Arable, &c.	937	6.503	Arable.
892	.592	Houses, garden, yard, and road.	938	5.115	Arable.
893	4.461	Arable.	939	.173	House, gardens, and yards.
894	5.561	Arable, house, and garden.	940	.268	Houses, garden, yard, and road.
895	7.051	Arable, &c.	941	10.037	Arable.
896	.626	Houses, yard, gardens, and road.	942	9.054	Arable, &c.
897	5.494	Arable.	943	.234	House, garden, yards, and road.
898	7.303	Arable.	944	7.899	Arable.
899	7.299	Arable.	945	.179	House, garden, and yard.
900	12.750	Arable.	946	17.116	Arable.
901	4.098	Arable.	947	27.685	Arable.
902	20.946	Arable, &c.	948	31.488	Arable.
903	8.024	Arable.	949	.344	Pond.
904	8.505	Arable.			
905	.781	Occupation road.			
906	3.876	Arable.			
907	.315	Houses, gardens, and yards.			
908	6.100	Arable.			

No. on Plan.	Area in Acres.	Remarks.	No. on Plan.	Area in Acres.	Remarks.
950	8·088	Arable.	994	·296	Houses, gardens, and yards.
951	32·117	Arable.	995	·075	House, garden, and yard.
952	5·103	Arable.	996	1·261	Arable, &c.
953	1·325	Arable.	997	5·458	Arable, &c.
954	3·711	Arable.	998	·341	Houses, garden, and yards.
955	10·955	Arable.	999	6·071	Arable, &c.
956	7·222	Arable.	1000	·210	Houses, garden, and yards.
957	·269	Houses, gardens, and yards.	1001	6·427	Arable, &c.
958	9·531	Arable.	1002	1·024	Arable.
959	8·144	Arable.	1003	·851	Arable.
960	1·746	Arable.	1004	·874	Arable.
961	3·179	Arable.	1005	·229	Houses, garden, and yard.
962	3·542	Arable.	1006	1·503	Arable.
963	27·328	Arable.	1007	1·652	Arable, &c.
964	33·729	Arable, &c.	1008	1·561	Arable.
965	18·995	Arable.	1009	23·727	Arable.
966	·073	House and garden.	1010	3·860	Public road.
967	·363	Houses, arable, and road.	1011	1·380	Houses, garden, and yards.
968	3·672	Arable.	1012	2·905	Arable.
969	32·864	Arable.	1013	15·983	Arable.
970	1·071	Arable.	1014	14·842	Arable, &c.
971	·293	Houses, yards, garden, and roads.	1015	11·285	Arable, &c.
972	7·741	Arable.	1016	28·100	Arable.
973	·534	Houses, yards, and roads.	1017	34·247	Arable.
974	12·798	Arable.	1018	21·060	Arable, &c.
975	6·324	Arable.	1019	21·354	Arable, &c.
976	6·191	Arable.	1020	16·591	Arable.
977	·112	House and garden.	1021	18·320	Arable.
978	2·570	Arable.	1022	12·368	Arable, &c.
979	1·918	Arable.	1023	6·328	Arable, &c.
980	·321	Houses, yards, and road.	1024	6·747	Arable.
981	3·751	Arable.	1025	6·102	Arable.
982	4·300	Arable.	1026	10·412	Arable.
983	5·678	Arable.	1027	27·347	Arable.
984	16·537	Arable.	1028	25·840	Arable.
985	31·510	Arable.	1029	3·141	Houses, yards, gardens, road, &c.
986	·134	Houses, garden, and yard.	1030	·754	Arable.
987	15·230	Arable, &c.	1031	25·347	Arable.
988	·080	Houses, garden, and yard.	1032	12·261	Arable.
989	·103	Dam.	1033	8·027	Arable.
990	·521	Houses, yards, garden, and road.	1034	·098	Houses, yard, & road.
991	7·591	Arable, &c.	1035	1·222	Wood.
992	5·360	Arable.	1036	·752	Arable.
993	5·062	Arable.	1037	·289	Houses, garden, and roads.

PARISH OF METHLICK.

No. on Plan.	Area in Acres.	Remarks.	No. on Plan.	Area in Acres.	Remarks.
1038	8·658	Arable.	1083	·902	Arable, &c.
1039	30·885	Arable.	1084	·878	House, wood, garden, &c.
1040	2·775	Public road.	1085	·674	Arable.
1041	2·010	Arable.	1086	·641	Arable.
1042	23·506	Arable, &c.	1087	·139	Arable.
1043	8·370	Arable, &c.	1088	5·292	Arable.
1044	·233	Houses, garden, and yard.	1089	·517	School and yard.
1045	·329	Arable.	1090	·606	Wood.
1046	·754	Arable, &c.	1091	·922	Rough pasture and whins.
1047	3·069	Arable, &c.	1092	·150	House and garden.
1048	8·363	Arable, &c.	1093	6·261	Arable.
1049	4·318	Arable, &c.	1094	4·307	Arable.
1050	·175	Houses, garden, and yards.	1095	·998	Wood.
1051	·553	Arable.	1096	4·404	Arable.
1052	9·047	Wood, &c.	1097	4·152	Arable.
1053	6·480	Arable, &c.	1098	2·296	Arable.
1054	6·143	Arable.	1099	2·967	Arable.
1055	11·768	Arable.	1100	·415	Houses, gardens, and yards.
1056	·098	House and garden.	1101	1·642	Arable.
1057	4·291	Wood, &c.	1102	1·587	Arable.
1058	·287	Arable.	1103	1·761	Arable.
1059	1·390	Arable.	1104	24·371	Wood.
1060	3·050	Arable.	1105	5·113	Arable.
1061	3·019	Arable.	1106	6·061	Arable.
1062	3·469	Arable.	1107	7·964	Arable.
1063	2·699	Arable, &c.	1108	7·574	Arable.
1064	·346	School, garden, and yard.	1109	5·358	Arable.
1065	·889	Rough pasture.	1110	4·963	Arable.
1066	1·625	Wood.	1111	5·035	Arable, &c.
1067	·646	Wood.	1112	4·792	Arable.
1068	·679	Arable, &c.	1113	5·345	Arable.
1069	3·813	Arable, &c.	1114	5·093	Arable.
1070	·195	Garden.	1115	4·812	Arable.
1071	8·029	Arable, &c.	1116	1·215	Houses, yards, garden, arable, &c.
1072	·461	Graveyard, &c.	1117	2·834	Occupation road.
1073	4·784	Houses, yards, gardens, &c.	1118	5·570	Arable.
1074	5·350	Arable.	1119	·117	House, garden, & yard.
1075	30·985	Arable, &c.	1120	19·709	Arable, &c.
1076	·441	Arable and garden.	1121	1·280	Occupation road.
1077	·377	Houses, garden, and yards.	1122	32·041	Arable.
1078	2·825	Grass, church, &c.	1123	1·199	Occupation road.
1079	·843	Strip of rough pasture.	1124	·222	House, garden, and yard.
1080	2·926	Arable.	1125	32·224	Arable.
1081	1·539	Houses, yards, garden, &c.	1126	·183	House, garden, and yard.
1082	2·613	Arable.	1127	·330	Dam.
			1128	1·347	Arable.

No. on Plan.	Area in Acres.	Remarks.	No. on Plan.	Area in Acres.	Remarks.
1129	3·194	Houses, yards, gardens, wood, &c.	1169	7·459	Arable, &c.
1130	19·929	Arable.	1170	·202	Houses, garden, and yard.
1131	24·638	Arable, &c.	1171	·120	Houses, garden, and yard.
1132	13·106	Arable, &c.	1172	13·406	Arable, &c.
1133	13·511	Arable.	1173	4·170	Arable.
1134	17·979	Arable, &c.	1174	13·947	Arable.
1135	2·719	Arable.	1175	9·905	Arable.
1136	33·453	River Ythan (part of).	1176	9·693	Arable.
1137	3·298	Arable.	1177	2·142	Whins, arable, &c.
1138	1·863	Arable.	1178	12·388	Arable.
1139	1·958	Arable.	1179	11·795	Arable.
1140	1·654	Arable.	1180	·472	Garden.
1141	2·718	Arable.	1181	1·081	Stackyard.
1142	·696	Houses, gardens, and yards.	1182	2·292	Houses, yards, gardens, and roads.
1143	1·372	Arable.	1183	24·144	Arable, &c.
1144	1·163	Houses, yards, gardens, arable, and road.	1184	18·135	Arable.
1145	8·198	Arable, &c.	1185	5·985	Arable.
1146	6·253	Arable, &c.	1186	4·332	Arable.
1146a	·648	Wood.	1187	3·807	Arable.
1147	15·289	Arable, &c.	1188	3·874	Arable, &c.
1148	485·364	Wood, healthy pasture, &c.	1189	4·405	Arable, &c.
1149	18·472	Arable, healthy pasture, &c.	1190	·220	Houses, garden, and yards.
1150	·323	Houses, garden, and yards.	1191	·236	Houses, garden, and yards.
1151	12·138	Arable.	1192	14·682	Arable.
1152	13·721	Arable, &c.	1193	·335	Houses, garden, and yards.
1153	3·689	Arable, &c.	1194	15·610	Arable.
1154	6·388	Arable, &c.	1195	16·737	Arable.
1155	·625	Houses, yards, garden, and road.	1196	·223	Houses, yards, garden, and road.
1156	6·603	Wood.	1197	3·423	Occupation road.
1157	·740	Rough pasture & road.	1198	8·677	Arable.
1158	·184	House and garden.	1199	15·198	Arable and garden.
1159	·137	Houses, garden, and yard.	1200	28·307	Arable.
1160	7·512	Arable, &c.	1201	28·499	Arable.
1161	·134	House, garden, and yards.	1202	14·712	Arable.
1162	7·096	Arable, &c.	1203	14·907	Arable.
1163	27·921	Arable.	1204	·159	Dam and stream.
1164	18·051	Arable.	1205	4·534	Arable.
1165	19·645	Arable.	1206	·232	Dam.
1166	26·178	Arable, &c.	1207	17·030	Arable, &c.
1167	·172	Houses, gardens, and yard.	1208	10·429	Arable.
1168	7·232	Arable, &c.	1209	12·180	Arable.
			1210	2·941	Houses, yards, garden, wood, &c.
			1211	·588	Arable.
			1212	8·604	Arable, &c.

No. on Plan.	Area in Acres.	Remarks.	No. on Plan.	Area in Acres.	Remarks.
1213	4·078	Arable.	1257	4·480	Arable, &c.
1214	7·496	Arable, &c.	1258	3·933	Arable, &c.
1215	9·694	Arable.	1259	5·187	Arable, &c.
1216	9·710	Arable.	1260	·398	Houses, garden, and yards.
1217	·531	Road.	1261	7·191	Arable, &c.
1218	10·060	Arable.	1262	·177	Houses, garden, yard, and road.
1219	12·802	Arable.	1263	11·484	Arable, &c.
1220	25·979	Arable.	1264	10·190	Arable, &c.
1221	·120	Houses, garden, and yard.	1265	·455	Houses, garden, and road.
1222	5·726	Arable, moss, &c.	1266	8·227	Arable, &c.
1223	6·944	Arable.	1267	3·673	Arable.
1224	20·515	Arable.	1268	·102	Houses, garden, and yard.
1225	23·825	Arable, &c.	1269	7·169	Arable, &c.
1226	28·847	Arable.	1270	9·389	Arable.
1227	1·363	Houses, garden, and yards.	1271	·195	Houses, garden, and yard.
1228	20·790	Arable.	1272	·112	House, garden, and yard.
1229	1·345	Arable, &c.	1273	7·970	Arable.
1230	·281	House, garden, and yard.	1274	9·632	Arable, &c.
1231	6·981	Arable, &c.	1275	·277	Houses, garden, and yard.
1232	2·650	Occupation road.	1276	18·141	Arable, &c.
1233	·611	Houses, yards, garden, &c.	1277	17·712	Arable.
1234	·143	Pond.	1278	18·535	Arable.
1235	·885	Houses, yards, garden, &c.	1279	15·472	Arable.
1236	26·510	Arable, &c.	1280	2·973	Public road.
1237	5·432	Arable.	1281	18·017	Arable.
1238	·181	Houses, garden, and yard.	1282	3·518	Moss.
1239	6·609	Public road.	1283	7·465	Arable, &c.
1240	3·364	Arable.	1284	20·325	Arable, houses, gardens, &c.
1241	3·264	Arable.	1285	19·798	Arable.
1242	·956	Arable.	1286	4·045	Arable.
1243	·358	House and garden.	1287	2·142	Arable.
1244	1·415	Arable.	1288	6·308	Arable.
1245	2·469	Arable.	1289	·336	Houses, gardens, and yards.
1246	2·736	Arable.	1290	2·039	Arable.
1247	·135	Houses and yards.	1291	15·105	Arable.
1248	9·399	Arable.	1292	12·554	Arable.
1249	10·564	Arable.	1293	16·242	Arable.
1250	·333	Houses, garden, and yard.	1294	5·113	Arable.
1251	·184	House, yard, and road.	1295	1·748	Arable.
1252	4·319	Arable.	1296	·642	Houses, garden, and roads.
1253	3·512	Arable.	1297	3·545	Arable.
1254	13·272	Arable, &c.	1298	7·528	Arable, &c.
1255	·308	Houses, garden, and yards.			
1256	6·056	Arable, houses, &c.			

No. on Plan.	Area in Acres.	Remarks.	No. on Plan.	Area in Acres.	Remarks.
1299	18.901	Arable.	1342	2.384	Arable, &c.
1300	55.478	Arable, &c.	1343	12.754	Arable, &c.
1301	8.445	Arable.	1344	2.285	Arable, &c.
1302	22.951	Arable.	1345	.105	House and garden.
1303	2.875	Arable, &c.	1346	.070	Houses and garden.
1304	1.153	Houses, garden, and yards.	1347	4.325	Arable.
1305	18.275	Arable.	1348	3.094	Arable, &c.
1306	18.385	Arable.	1349	7.947	Arable.
1307	21.976	Arable.	1350	3.418	Arable.
1308	7.064	Arable.	1351	.404	Houses, garden, and yards.
1309	2.719	Houses, yards, garden, and roads.	1352	1.149	Occupation road.
1310	19.832	Arable.	1353	.201	Houses, garden, and yards.
1311	62.722	Wood.	1354	6.650	Arable, &c.
1312	14.971	Arable, &c.	1355	.152	Houses and gardens.
1313	12.662	Arable, &c.	1356	6.444	Arable, &c.
1314	8.405	Arable.	1357	1.612	Arable.
1315	1.968	Arable.	1358	4.982	Arable, &c.
1316	1.444	Houses, yards, garden, &c.	1359	11.746	Arable, &c.
1317	1.447	Houses, yards, gardens, and road.	1360	.213	Houses, gardens, and yards.
1318	19.488	Arable, &c.	1361	3.146	Arable, &c.
1319	16.221	Wood.	1362	3.751	Arable.
1320	17.043	Arable.	1363	.546	Houses, yards, garden, and road.
1321	1.152	Arable.	1364	7.538	Arable.
1322	.160	Houses, garden, and yards.	1365	2.442	Arable.
1323	6.631	Arable.	1366	.451	Road.
1324	7.611	Public road.	1367	2.399	Private road.
1325	8.291	Arable.	1368	17.943	Arable.
1326	10.308	Arable.	1369	19.215	Arable.
1327	8.668	Arable.	1370	12.423	Arable.
1328	6.927	Arable, &c.	1371	18.192	Arable.
1329	7.732	Arable.	1372	60.846	Wood.
1330	3.281	Houses, yards, gardens, road, &c.	1373	6.195	Arable.
1331	4.653	Arable.	1374	6.244	Arable.
1332	16.149	Arable.	1375	1.553	Arable.
1333	18.859	Arable, &c.	1376	.826	Houses, yards, road, and arable.
1334	85.156	Wood, &c.	1377	1.553	Arable.
1335	.143	Houses, garden, and yards.	1378	9.085	Arable, &c.
1336	9.172	Arable, &c.	1379	3.120	Arable.
1337	.421	Houses, yards, garden, and arable.	1380	2.174	Arable.
1338	4.804	Arable.	1381	18.539	Ornamental pasture.
1339	.717	Occupation road.	1382	11.288	Arable, &c.
1340	7.427	Arable, &c.	1383	4.890	Arable.
1341	.348	Houses, yards, garden, and road.	1384	10.207	Arable.
			1385	65.260	Wood, &c.
			1386	28.032	Ornamental pasture, &c.
			1387	29.939	Arable, &c.

No. on Plan.	Area in Acres.	Remarks.	No. on Plan.	Area in Acres.	Remarks.
1388	6·331	Wood.	1432	8·188	Arable, &c.
1389	70·747	Ornamental pasture.	1433	·248	Houses, garden, and yards.
1390	6·851	Wood.	1434	1·545	Public roads.
1391	19·095	Wood, &c.	1435	1·823	Arable.
1392	41·591	Ornamental pasture, &c.	1436	7·873	Wood, marsh, &c.
1393	5·043	Garden.	1437	·660	Wood.
1394	·480	Haddo House.	1438	·208	House and garden.
1395	3·385	Ornamental ground.	1439	5·320	Wood.
1396	160·155	Ornamental ground, wood, &c.	1440	18·740	Ornamental pasture, &c.
1397	10·333	Ornamental pasture and trees.	1441	·436	Road.
1398	1·629	Wood.	1442	13·365	Wood.
1399	·437	Wood.	1443	·823	Public road.
1400	87·882	Ornamental pasture, &c.	1444	·278	Houses, garden, and yards.
1401	4·183	Wood.	1445	20·241	Arable, whins, &c.
1402	4·601	Wood.	1446	·302	Houses, gardens, and road.
1403	36·504	Ornamental pasture, &c.	1447	2·864	Rough pasture.
1404	221·165	Wood, &c.	1448	26·527	Wood.
1405	·175	House and garden.	1449	·348	Houses, garden, yard, and road.
1406	1·869	Wood.	1450	3·628	Arable.
1407	4·358	Arable, &c.	1451	5·237	Arable, &c.
1408	3·625	Wood.	1452	·367	Houses, garden, and yards.
1409	·307	House, garden, and yard.	1453	15·715	Arable, wood, &c.
1410	4·506	Arable, &c.	1454	9·859	Arable, wood, &c.
1411	4·063	Arable, &c.	1455	7·819	Arable and rough pasture.
1412	8·207	Arable, &c.	1456	10·767	Arable.
1413	1·965	Arable, &c.	1457	22·013	Arable.
1414	6·957	Arable, &c.	1458	8·528	Arable, &c.
1415	1·586	Wood.	1459	·663	Houses, garden, and yards.
1416	8·135	Ornamental pasture.	1460	6·906	Arable, &c.
1417	2·146	Wood, yard, streams, &c.	1461	4·406	Arable, &c.
1418	·178	House and garden.	1462	16·007	Arable.
1419	14·048	Ornamental pasture, &c.	1463	30·662	Arable.
1420	·352	Wood.	1464	1·204	Arable.
1421	·225	Wood.	1465	1·389	Houses, garden, and yards.
1422	13·635	Lower Lakk.	1466	16·055	Arable, whins, &c.
1423	·143	Wood (island).	1467	3·414	Arable.
1424	3·773	Arable and stream.	1468	5·691	Arable.
1425	3·929	Wood and stream.	1469	19·892	Arable.
1426	·390	Wood.	1470	18·657	Arable, &c.
1427	1·230	Arable, &c.	1471	·198	House, garden, and yard.
1428	6·135	Arable, &c.	1472	·174	House, garden, and yard.
1429	2·695	Arable, &c.			
1430	1·646	Arable, &c.			
1431	·175	Rough pasture.			

No. on Plan.	Area in Acres.	Remarks.	No. on Plan.	Area in Acres.	Remarks.
1473	6·450	Arable.	PARISH OF METHLICK (Detached), Situated between the Parishes of Ellon and Tarves.		
1474	2·639	Arable, &c.			
1475	17·534	Arable.			
1476	11·486	Arable.			
1477	10·814	Arable, &c.			
1478	22·527	Arable, &c.			
1479	19·748	Arable.			
1480	5·185	Arable.			
1481	5·967	Arable.			
1482	1·484	Ornamental pasture, &c.			
1483	66·840	Arable.			
1484	22·948	Wood, &c.			
1485	1·555	Arable.			
1486	12·234	Arable.			
1487	·513	Nursery.			
1488	3·513	Arable.			
1489	2·447	Wood.			
1490	31·716	Arable, &c.			
1491	1·571	Wood.			
1492	·233	House and rough pas- ture.			
1493	·885	Houses, yards, and wood.			
1494	48·961	Ornamental pasture, &c.			
1494a	1·685	Trees and rough pas- ture.			
1495	3·229	Arable.			
1496	·417	Wood (island).			
1497	12·079	Upper Lake (part of).			
14031·402			1	10·042	Arable, rough pas- ture, &c.
			2	14·976	Arable.
			3	·341	Houses, yards, and garden.
			4	11·231	Arable, whins, &c.
			5	11·244	Arable, road, &c.
			6	1·895	Arable.
			7	2·030	Arable, &c.
			8	11·217	Wood and marsh.
			9	4·780	Arable, &c.
			10	3·294	Arable.
			11	·398	Houses, yards, and gardens.
			12	·745	Public road.
			13	7·150	Arable, rough pas- ture, whins, &c.
			14	·193	Free Mission Church, &c.
			15	·765	Houses, yards, gar- den, arable, &c.
			16	3·696	Arable.
			17	2·287	Arable.
			18	41·679	Arable, whins, gar- dens, houses, &c.
			19	7·910	Rough pasture, whins, &c.
			20	1·250	Arable and rough pasture.
			21	2·097	Arable.
			22	2·183	Arable.
			23	2·086	Arable.
			24	1·541	Arable.
			25	1·837	Rough pasture.
			26	1·587	Arable.
			27	1·646	Arable.
			28	·380	Houses, yards, gar- den, &c.
			29	3·464	Arable.
			30	1·764	Arable, &c.
			31	1·901	Arable, &c.
			32	2·426	Arable, &c.
			33	2·670	Arable, whins, &c.
			34	4·023	Arable, rough pasture, &c.
			35	22·836	Whins, arable, &c.

RECAPITULATION.

13865·624	Land.
102·079	Public roads.
63·699	Water.
14031·402	
	Area of the Parish of Methlick (exclusive of the detached part).

No. on Plan.	Area in Acres.	Remarks.	No. on Plan.	Area in Acres.	Remarks.
36	5.416	Arable, &c.	79	12.352	Arable.
37	.123	Garden.	80	16.048	Arable.
38	4.485	Arable, &c.	81	11.873	Arable.
39	.246	Houses, yards, grass, and road.	82	15.909	Arable.
40	*4.111	Arable.	83	16.578	Arable.
41	11.474	Arable and rough pasture.	84	5.485	Arable.
42	9.453	Arable.	85	7.510	Arable.
43	12.910	Arable, &c.	86	7.186	Arable.
44	12.889	Arable.	87	10.442	Arable.
45	13.794	Arable.	88	.050	House, yard, and garden.
46	14.337	Arable, &c.	89	2.941	Rough pasture, grass, &c.
47	9.462	Arable.	90	10.179	Arable.
48	10.865	Arable, &c.	91	.763	Houses, yards, and garden.
49	5.062	Arable.	92	10.606	Arable.
50	5.976	Arable, &c.	93	22.883	Arable.
51	8.246	Arable.	94	4.771	Public road.
52	.368	Grass and stream.	95	.070	House, yard, & garden.
53	13.477	Arable, whins, &c.	96	21.427	Arable.
54	.589	Occupation road.	97	19.022	Arable.
55	3.906	Arable, &c.	98	1.706	Arable.
56	1.138	Houses, yards, and garden.	99	2.606	Arable.
57	1.769	Arable.	100	3.567	Arable.
58	.998	Houses, yards, and garden.	101	1.605	Arable, &c.
59	1.709	Public road.	102	.159	Rough pasture (island).
60	2.983	Arable, &c.	103	.119	Gardens.
61	1.662	Houses, yards, road, and arable.	104	.797	Arable.
62	9.332	Arable.	105	9.764	Arable, whins, &c.
63	1.662	Arable and rough pasture.	106	.316	Houses, yards, and road.
64	8.340	Arable, &c.	107	.600	Arable.
65	6.719	River Ythan (part of).	108	.389	Arable.
66	4.740	Arable, &c.	109	.152	Houses, yards, and garden.
66a	16.327	Arable, whins, &c.	110	.729	Arable.
67	.367	Arable.	111	1.399	Arable.
68	5.498	Arable, &c.	112	.432	Houses, yards, and gardens.
69	5.510	Public road.	113	5.553	Arable.
70	93.868	Arable, whins, quarries, &c.	114	.219	Road.
71	28.451	Arable, &c.	115	19.929	Arable, whins, &c.
72	12.452	Arable.	116	10.118	Arable.
73	21.379	Arable.	117	4.579	Arable and rough pasture.
74	8.873	Arable.	118	.526	Rough pasture.
75	2.461	Houses, yards, garden, &c.	119	4.134	Arable, &c.
76	15.661	Arable.	120	.407	Houses, yards, & grass.
77	19.138	Arable.	121	7.469	Arable, garden, &c.
78	.192	House and yard.		881.351	

RECAPITULATION.

Area in Acres.

861·897	Land.
12·735	Public roads.
6·719	Water.
881·351	Area of the Parish of Methlick (Detached).

RECAPITULATION FOR THE PARISH.

14727·521	Land.
114·814	Public roads.
70·418	Water.
14912·753	Total area of the Parish of Methlick, in the County of Aberdeen.

INDEX TO PLACES

IN THE

PARISH OF METHLICK.

COUNTY OF ABERDEEN.

Name of Place.	No. of Sheet.		Name of Place.	No. of Sheet.	
	6-inch scale.	25·344 in. scale.		6-inch scale.	25·344 in. scale.
Arnybogs -	XXIX.	12	Chapelton -	XXX.	13
Auchencruive -	"	16	Crofts of Throop-		
Andet -	XXXVII.	3	muir -	XXXVII.	2
Blackhouse -	XX.	12	Chapelark -	"	3
Burngrains -	XXIX.	15	Crofts of Brainjohn	"	"
Balquhindachy -	{ XX.	"	Collynie -	"	"
	XXIX.	3	Drakemire -	XXIX.	4
Belnagoak -	"	4	East Lodge -	XXXVIII.	1
Broomhill -	"	7	Flinthills -	XXXVII.	3
Brownhill -	"	8	Gowkstone -	XX.	16
Burnside of Mon-			Gowanwell -	{ XXIX.	4
lettie -	"	"		XXX.	1
Belnagoak -	"	"	Gowkstone -	XXIX.	14
Backhill -	"	11	Greenmire -	"	14
Beaconbrae -	"	15	Gurgedikes -	"	16
Blackbrig -	"	"	Haddo -	"	10
Blackcraig -	"	"	Hillhead -	"	11
Braehead -	XXXVII.	2	Hillbrae -	XXXVII.	2, 6
Back Brainjohn -	"	3	Haddo House -	"	4
Crimondhill -	XXIX.	15	Little Ardo -	XXIX.	7, 11
Crofts of Belna-			Little Methlick -	"	15
goak -	"	4	Lower Braiklay -	XXXVII.	2
Crofts of Meikle			Longhill -	"	4
Ardo -	"	7	Middlethird -	XXIX.	"
Cairnorrie -	"	8	Meikle Ardo -	"	7
Chapelhaugh -	"	11	Monteach -	"	8
Cessnie Cottages	"	12	Middleplough -	"	11
Cessnie -	"	"	Milltown -	"	"
Capulford -	"	"	Methlick -	"	15
Castlehill -	"	"	Middlemuir -	XX.	16
Crofts of Haddo-	"	14	Mains of Rosy-		
grains -	"	"	burn -	XXIX.	12
Crofts of Meikle			Manse -	"	"
Methlick -	"	"	Monlettie -	"	"
Cairns -	"	"	Monteach Cottages	"	8
Crofts of Cessnie	"	16	North Newmill -	XX.	11
			North Middlemuir	"	12

INDEX TO PLACES.

Name of Place.	No. of Sheet.		Name of Place.	No. of Sheet.	
	6-inch scale.	25·344 in. scale.		6-inch scale.	25·344 in. scale.
Newmill - -	XX.	15	Smithyseat -	XXIX.	4
North Ardo -	XXIX.	7	South Middlethird	"	8
North Newseat -	"	"	Seotston - -	"	12
Newseat - -	"	8	Skilmanae - -	XXX.	9
Newseat - -	"	11	South Andet -	XXXVII.	3
North Newton -	"	12	Tillyfar - -	XXIX.	12
North Aucheneruive - -	"	"	Toddlehill - -	"	15
North Armybogs -	"	8, 12	Tanglandford -	XXXVIII.	1
North Monlettie -	"	12	Upper Braiklay -	XXXVII.	2
North Skilmanae	XXX.	5	Wardford - -	XXIX.	11
Nether Newton -	"	9	Waterside of		
Newton - -	"	13	Gight - -	"	7
North Lodge -	XXXVII.	4	West Monlettie -	"	12
Overtown of Ardo	XXIX.	7	Woodend of Flint-		
Polesburn - -	"	15	hills - -	XXXVII.	3
Sauchentree -	"	"	Waterside Cottage	"	4

L O N D O N :

Printed by GEORGE E. EYRE and WILLIAM SPOTTISWOODE,
Printers to the Queen's most Excellent Majesty.
For Her Majesty's Stationery Office.



ORDNANCE SURVEY OF SCOTLAND.

BOOK OF REFERENCE TO THE PLAN

OF THE

PARISH OF METHVEN,

IN THE

COUNTY OF PERTH.

CONTAINING 12983·791 ACRES.

COLONEL SIR HENRY JAMES, R.E., F.R.S., F.G.S., &c.,
SUPERINTENDENT OF THE ORDNANCE SURVEY.

PRINTED AT THE ORDNANCE SURVEY OFFICE, SOUTHAMPTON.

1866.

Price Two Shillings and Sixpence.



ground,
l to one

the area

ook.

included

31.4.

contains
reference
y Plans,

e Scales

... **W**

.... **T**

.... **T**

axon

bscquent

:-

... *C.F.*

... *T.C.*

... *C.W.*

... *Def.*

... *T.S.*

show the

10 2 2011 2011

112 112 112

1111111111

1111111111

1111111111

EXPLANATORY REMARKS.

The Scale of the Parish Plans is the 1-2500th of the actual length on the ground, and is equal to 25·344 inches to a mile, which is very approximately equal to one square inch to one acre, the square of 1·0018 inch being equal to one acre.

The length of each sheet is one and a-half miles, and the width one mile, the area of each sheet is therefore 960 acres.

Each enclosure has a reference number to the area which is given in this Book.

The Braces [*f*] on the plans are to indicate that the spaces so braced are included under the same reference number.

The Altitudes in feet above the Mean Level of the Sea are written thus —31·4.

The Scale of the Plans of the County is 6 inches to a mile, and each sheet contains the same area as 16 sheets of the Parish Plans. There is, therefore, a double reference number to each sheet as VI. 9., the Roman Numerals referring to the County Plans, the Arabic Figures to the Parish Plans.

The following are the characters employed on the Ordnance Plans on the Scales of 1-2500 and 6 inches to a mile:—

County Names	C		Hundreds or Wards	W
Parishes	P		Townships	T
Extra Parochial	E		Division of Townships	T
Antiquities				}
			ROMAN	
			Druidical or Saxon	
			Norman or Subsequent	

The descriptions of the boundaries are shown by the following initials:—

Centre of Stream	C.S.		Centre of Fence	C.F.
Centre of Road	C.R.		Top of Cop	T.C.
Side of Stream or Drain .	S.S. or S.D.		Centre of Wall	C.W.
Root of Hedge	R.H.		Defaced	Def.
Face of Wall	F.W.		Track of Stream	T.S.
Undefined				Und.

Where a change occurs in the boundaries, the symbol [o—o] is used to show the part at which the change takes place.

TABLE

FOR CONVERTING DECIMAL PARTS OF AN ACRE INTO ROODS AND PERCHES.

Perches.	0 Rood.	1 Rood.	2 Roods.	3 Roods.	Perches.	0 Rood.	1 Rood.	2 Roods.	3 Roods.
0	·000	·250	·500	·750	21	·131	·381	·631	·881
1	·006	·256	·506	·756	22	·137	·387	·637	·887
2	·012	·262	·512	·762	23	·144	·394	·644	·894
3	·019	·269	·519	·769	24	·150	·400	·650	·900
4	·025	·275	·525	·775	25	·156	·406	·656	·906
5	·031	·281	·531	·781	26	·162	·412	·662	·912
6	·037	·287	·537	·787	27	·169	·419	·669	·919
7	·044	·294	·544	·794	28	·175	·425	·675	·925
8	·050	·300	·550	·800	29	·181	·431	·681	·931
9	·056	·306	·556	·806	30	·187	·437	·687	·937
10	·062	·312	·562	·812	31	·194	·444	·694	·944
11	·069	·319	·569	·819	32	·200	·450	·700	·950
12	·075	·325	·575	·825	33	·206	·456	·706	·956
13	·081	·331	·581	·831	34	·212	·462	·712	·962
14	·087	·337	·587	·837	35	·219	·469	·719	·969
15	·094	·344	·594	·844	36	·225	·475	·725	·975
16	·100	·350	·600	·850	37	·231	·481	·731	·981
17	·106	·356	·606	·856	38	·237	·487	·737	·987
18	·112	·362	·612	·862	39	·244	·494	·744	·994
19	·119	·369	·619	·869	40	·250	·500	·750	1·000
20	·125	·375	·625	·875					

N.B.—To convert Decimal Fractions of an Acre into Roods and Perches, multiply the decimal first by 4 and then by 40, preserving the same number of decimals in the product.

Examples—

	Acres.		Acres.
	633·357		527·013
	4		4
	—————		—————
	1·428		·052
	40		40
	—————		—————
A. R. P.		A. R. P.	
633 1 17	17·120	527 0 2	2·080

PARISH OF METHVEN,

IN THE

COUNTY OF PERTH.

No. on Plan.	Area in Acres.	Description.	No. on Plan.	Area in Acres.	Description.
1	30·727	Wood & stream.		322·927	<i>Brought forward.</i>
2	14·669	Arable.	35	86·118	Heathy pasture & trees.
3	14·031	Arable.	36	77·823	Arable, heathy pasture, & road.
4	15·171	Arable.			
5	2·327	Wood & stream.	37	·452	Houses, garden, & yard (Pickston).
6	·479	Road.			
7	11·234	Arable.	38	6·054	Statute labor road.
8	1·792	Wood.	39	11·435	Arable & road.
9	1·394	Wood.	40	14·777	Arable.
10	16·411	Arable.	41	12·270	Arable & road.
11	17·423	Arable.	42	6·566	Arable.
12	·647	Road.	43	9·092	Wood.
13	8·355	Arable, wood, &c.	44	4·463	Arable & road.
14	·281	Arable.	45	11·399	Arable & road.
15	·417	Houses, garden, yard, & road.	46	18·325	Arable.
16	·409	Wood.	47	25·748	Wood.
17	·301	Road, &c.	48	11·891	Arable.
18	3·590	Arable.	49	4·798	Arable, road, & rough pasture.
19	1·464	Houses, garden, yard, road, & wood (Wester Campsie).	50	·165	Houses, yard, &c. (Bridgend of Ardittie).
20	7·234	Arable & gravel pit.	51	11·210	Arable & rough pasture.
21	14·090	Arable.	52	·158	House & garden (Inch of Ardittie).
22	15·159	Arable.			
23	8·743	Arable.	53	3·252	Arable & rough pasture.
24	8·437	Arable.	54	·908	Rough pasture.
25	5·977	Arable.	55	68·055	Arable, house, rough pasture, & stream.
26	2·076	Wood.			
27	15·953	Arable.	55a	2·207	Arable & stream.
28	·500	Houses, garden, & yard (Easter Campsie).	56	1·035	Houses, garden, & yard (West Ardittie).
29	9·228	Arable & road.	57	·368	Arable.
30	19·134	Arable & road.	58	·621	Wood.
31	·629	House, garden, arable, & wood.	59	33·722	Arable.
32	9·906	Rough & heathy pasture.	60	12·913	Arable & stream.
			61	19·919	Arable & rough pasture.
33	55·807	Wood.	62	31·482	Arable and rough and heathy pasture.
34	8·932	Heathy pasture & wood.	63	253·467	Wood.
	322·927	<i>Carried forward.</i>		1063·620	<i>Carried forward.</i>

PARISH OF METHVEN.

No. on Plan.	Area in Acres.	Description.	No. on Plan.	Area in Acres.	Description.
	1063·620	<i>Brought forward.</i>		1917·140	<i>Brought forward.</i>
64	33·756	Arable, heathy pasture, wood, & road.	105	·998	Arable.
65	8·947	Wood.	106	·384	Arable.
66	28·452	Arable & rough pasture.	107	2·274	Arable, house, & rough pasture.
67	29·824	Arable.	108	1·200	Wood.
68	16·906	Arable & rough pasture.	109	40·857	Arable & wood.
69	·412	Road.	110	1·015	Arable.
70	10·265	Wood.	111	57·048	River Almond.
71	27·279	Arable, heathy pasture, & road.	112	32·518	Arable & road.
72	28·660	Arable, house, rough pasture, road, and gravel pit.	113	150·411	Wood & road.
73	4·026	Arable.	114	120·482	Heathy pasture and road.
73a	1·286	Wood.	115	6·749	Rough ^r & heathy pasture & road.
74	12·156	Arable.	116	·524	Wood.
75	1·453	Wood.	117	3·419	Wood.
76	14·747	Arable.	118	·340	Wood.
77	20·548	Arable, &c.	119	43·007	Arable, wood, rough pasture, pond, and roads.
78	25·786	Arable, road, &c.	120	2·341	Houses, yard, arable, & wood.
79	2·145	Houses, garden, & yard (South Arditie).	121	2·009	Garden.
80	1·305	Wood.	122	·115	House, &c.
81	·800	Wood.	122a	·281	Road.
82	22·180	Arable.	123	1·478	Wood.
83	3·239	Arable.	124	1·661	Wood.
84	23·956	Arable.	125	·706	Garden.
85	·139	House & garden.	126	·462	Garden.
86	1·561	Wood.	127	34·335	Wood, &c.
87	2·222	Wood.	128	1·633	Houses & yard (Lyne- doch Cottage).
88	16·408	Heathy pasture.	129	16·985	Arable, wood, & road.
89	13·549	Statute labor road.	130	·558	Wood.
90	4·191	Wood.	131	·634	Wood.
91	34·057	Wood.	132	·545	Wood & rough pasture.
92	15·473	Arable.	133	1·072	Wood.
93	5·005	Arable.	134	·568	Wood.
94	22·452	Arable.	135	1·889	Wood.
95	28·127	Arable & rough pasture.	136	32·630	Arable.
96	55·929	Wood & house.	137	·451	Wood.
97	·260	Rough pasture.	138	4·157	Wood.
98	47·393	Arable & rough pasture.	139	2·635	Arable.
99	1·236	Wood.	140	·317	Embankment.
99a	·491	Arable.	141	·481	Wood.
100	4·612	Wood.	142	3·795	Arable.
101	43·612	Arable, rough pasture, & road.	143	10·204	Wood.
102	1·075	Rough pasture.	144	13·280	Arable.
103	237·173	Wood, rough & heathy pasture, & road.	145	13·178	Arable, &c.
104	·427	Pond.			
	1917·140	<i>Carried forward.</i>		2526·766	<i>Carried forward.</i>

PARISH OF METHVEN.

No. on Plan.	Area in Acres.	Description.	No. on Plan.	Area in Acres.	Description.
	2526·766	<i>Brought forward.</i>		2929·990	<i>Brought forward.</i>
146	8·451	Arable & rough pasture.	186	1·031	Private road.
147	·190	Wood.	187	13·144	Arable, rough pasture, & wood.
148	2·513	Houses, arable, rough pasture, & stream.	188	150·617	Wood.
149	·653	Wood.	189	16·291	Arable.
150	·378	Wood, &c.	190	14·442	Arable.
151	26·329	Arable.	191	·331	Road.
152	18·294	Arable & rough pasture.	192	16·943	Heathy pasture.
153	·430	Wood.	193	4·003	Heathy pasture.
154	11·771	Arable & rough pasture.	194	18·225	Arable.
155	4·638	Wood.	195	9·544	Arable.
156	60·592	Wood & road.	196	4·034	Public road.
157	12·479	Wood.	197	106·808	Wood, quarry, and stream.
158	1·257	Wood.	198	10·198	Arable.
159	35·369	Arable, rough pasture, & road.	199	5·989	Arable & stream.
160	18·477	Wood, rough pasture, & road.	200	15·043	Arable.
161	4·442	Wood, rough pasture, & road.	201	8·211	Arable, rough pasture, & stream.
162	·171	Pond.	202	10·494	Arable.
163	1·832	Houses, garden, yard, & road (Dalcrue).	203	24·483	Arable & quarry.
164	·457	Arable.	204	1·041	Arable.
165	·133	House & garden.	205	14·559	Arable.
166	15·799	Arable & road.	206	13·247	Arable.
167	·296	Garden.	207	10·649	Arable.
168	1·065	Houses, gardens, &c. (Hagg's Cottages).	208	·430	Road.
169	·666	Arable.	209	·253	Wood.
170	·273	Roads.	210	7·394	Arable & road.
171	1·078	Arable.	211	1·134	Houses, garden, yard, & road (North Cassochie).
172	4·640	Wood.	212	·362	Wood.
173	1·565	Wood & stream.	213	1·217	Wood.
174	31·096	Arable, marsh, & road.	214	·636	Rough pasture, road, & stream.
175	·877	Wood.	215	1·871	Arable & stream.
176	2·457	Wood.	216	9·387	Arable.
177	1·018	Wood.	217	28·856	Wood.
178	·873	Wood.	218	20·057	Arable.
179	28·874	Arable & rough pasture.	219	·304	House, garden, &c. (Cogbrae).
180	37·827	Rough pasture & road.	220	19·900	Arable.
181	·633	Wood.	221	15·577	Wood.
182	·087	Rough pasture.	222	23·197	Heathy pasture.
183	1·080	Wood.	223	8·765	Arable.
184	63·824	Rough pasture.	224	13·668	Arable.
185	·340	Wood.	225	28·662	Wood, rough & heathy pasture, & road.
			226	24·610	Heathy pasture and road.
	2929·990	<i>Carried forward.</i>		3605·597	<i>Carried forward.</i>

PARISH OF METHVEN.

No. on Plan.	Area in Acres.	Description.	No. on Plan.	Area in Acres.	Description.
	3605·597	<i>Brought forward.</i>		3922·856	<i>Brought forward.</i>
227	11·279	Arable & heathy pasture.	263	24·939	Arable & stream.
228	2·263	Arable.	264	13·054	Arable & stream.
229	1·051	Houses, garden, yard, & road (Drumbuach).	265	12·810	Arable & stream.
230	4·941	Heathy pasture and road.	266	10·011	Arable & stream.
231	10·886	Arable.	267	5·844	Arable & road.
232	17·781	Arable & heathy pasture.	268	8·110	Arable.
233	1·274	Wood & road.	269	·210	Wood.
234	44·357	Arable, heathy & rough pasture, & road.	270	·136	Wood.
235	·260	House, garden, &c. (Randolph Grip).	271	10·370	Arable.
236	5·164	Wood and heathy pasture.	272	18·781	Arable, quarry, & road.
237	9·667	Arable.	273	23·544	Arable & road.
238	15·954	Arable & heathy pasture.	274	17·796	Arable.
239	18·797	Heathy pasture and arable.	275	·318	House and garden (Drumbauchly Cottage).
240	12·999	Statute labor road.	276	3·715	Arable.
241	17·190	Arable.	277	·837	Houses, garden, yard, & road (Drumbauchly).
242	4·207	Arable & stream.	278	10·527	Arable & road.
243	11·823	Arable.	279	4·235	Arable & stream.
244	8·912	Arable & stream.	280	5·117	Arable.
245	11·597	Arable.	281	1·801	Arable, road, & house (Stottleburn).
246	2·898	Public road.	282	12·506	Arable.
247	12·978	Arable.	283	·231	Arable & garden.
248	12·290	Arable.	284	256·656	Wood, stream, & road.
249	1·642	Houses, garden, yard, &c. (Cassochie).	285	11·607	Arable.
250	16·039	Arable.	286	3·503	Wood.
251	13·442	Arable, rough pasture, & stream.	287	7·332	Arable.
252	·662	Pond	288	10·250	Arable.
253	4·679	Wood & rough pasture.	289	·738	Wood.
254	10·989	Arable.	290	·986	Road, &c.
255	4·759	Arable.	291	·387	Houses & yard (Wester Carsehill).
256	1·268	Wood.	292	10·700	Arable & road.
257	5·156	Arable.	293	1·958	Arable.
258	12·892	Arable & old quarry.	294	9·178	Arable.
258a	·417	Houses, garden, & yard (Grundcruie).	295	·294	Houses, garden, & yard (Easter Carsehill).
259	·332	Wood.	296	7·081	Arable & stream.
260	·985	House & yard.	297	6·862	Arable, road, & stream.
261	3·795	Arable.	298	10·695	Arable, road, & stream.
262	1·634	Rough pasture, waste, & stream.	299	11·652	Arable.
			300	3·632	Arable, &c.
			301	·677	Rough pasture.
			302	1·674	Public road.
			303	12·666	Arable.
			304	15·862	Arable.
			305	6·020	Arable.
	3922·856	<i>Carried forward.</i>		4498·158	<i>Carried forward.</i>

No. on Plan.	Area in Acres.	Description.	No. on Plan.	Area in Acres.	Description.
	4498·158	<i>Brought forward.</i>		4742·637	<i>Brought forward.</i>
306	5·659	Arable.	344	8·992	Arable.
307	14·521	Arable.	345	2·237	Arable.
308	7·517	Wood.	346	·842	Arable.
309	4·915	Arable.	347	1·704	Arable.
310	4·406	Arable.	348	1·934	Arable.
311	4·630	Arable.	349	·764	Arable.
312	7·292	Arable.	350	·090	House and garden
313	4·545	Arable, &c.			(Broomhill, part of).
313a	·121	House & garden (Den-	351	·595	Arable & road.
		head).	352	4·228	Arable & stream.
314	4·728	Rough pasture and	353	·266	House, garden, &c.
		stream.			(Broomhill, part of).
315	1·344	Arable.	354	10·845	Arable.
316	1·202	Arable.	355	7·621	Arable.
317	2·611	Rough pasture and	356	10·374	Arable.
		stream.	357	10·848	Arable.
318	·998	Arable.	358	4·852	Arable & stream.
319	1·529	Arable.	359	2·124	Arable.
320	4·858	Rough pasture and	360	2·293	Arable.
		stream.	361	·181	House, garden, &c.
321	5·510	Arable.			(Broomhill, part of).
322	·553	Houses, gar-	362	1·565	Arable.
		den, yard, &c.)	363	4·400	Arable.
323	1·577	Houses, yards,)	364	·836	Road.
		gardens, &c.)	365	5·294	Arable.
		Newbig-	366	4·659	Arable.
324	3·710	Arable.	367	2·696	Arable.
325	7·912	Arable.	368	1·107	Arable, wood, & stream.
326	2·569	Arable.	369	1·368	Rough pasture and
327	·521	Houses, gardens, yards,			stream.
		&c. (Headdykes of	370	8·434	Arable.
		Newbigging).	371	·798	Wood.
328	8·939	Arable.	372	4·096	Arable.
329	4·570	Public road.	373	2·562	Houses, garden, arable,
330	5·175	Arable.			&c. (Methven, part
331	6·432	Arable & stream.			of).
332	38·191	Heathy pasture and	374	·568	Houses, gardens, &c.
		marsh.			(Methven, part of).
333	7·945	Wood.	375	·713	Public road.
334	28·903	Arable & stream.	376	·549	Houses, gardens, and
335	·650	Arable.			yard (Methven, part
336	·281	House, garden, &c.			of).
		(Cleanhill).	377	·804	Arable.
337	5·819	Arable, road, & stream.	378	·513	Houses, garden, & yard
338	12·120	Arable.			(Methven, part of).
339	14·314	Arable.	379	·661	House, garden, & arable
340	·471	Houses, garden, &c.			(Methven, part of).
		(Carsebridge).	380	1·545	Houses, yard, and
341	13·601	Arable.			ornamental ground
342	1·560	Public road.			(Methven, part of).
343	2·280	Arable.			
	4742·637	<i>Carried forward.</i>		4856·595	<i>Carried forward.</i>

PARISH OF METHVEN.

No. on Plan.	Area in Acres.	Description.	No. on Plan.	Area in Acres.	Description.
	4856·595	<i>Brought forward.</i>		4997·306	<i>Brought forward.</i>
380a	·915	Arable.	419	·864	Wood.
381	·604	Houses, garden, & yard (Methven, part of).	420	11·804	Arable.
			421	1·142	Wood.
382	·666	House, garden, &e. (Methven, part of).	422	15·513	Arable & quarry.
			423	·273	House, garden, & yard (Wester Busby).
383	2·496	Arable.			
384	2·424	Arable.	424	8·378	Arable.
385	·213	Houses, garden, & yard (Methven, part of).	425	1·195	Wood.
			426	7·691	Arable.
386	·548	House, garden, & yard (Methven, part of).	427	1·511	Houses, garden, yard, wood, & road (North Busby).
387	1·006	Arable.			
388	1·772	Arable.	428	2·007	Arable.
389	·497	Public road.	429	18·266	Arable.
390	2·011	Arable.	430	19·191	Arable.
391	·224	Houses and gardens (Methven, part of).	431	3·459	Arable.
			432	1·063	Wood.
392	·087	House, garden, &c. (Methven, part of).	433	·199	Wood.
			434	20·697	Arable.
393	·728	Arable.	435	24·958	Arable & road.
394	·718	Arable.	436	11·863	Arable.
395	·092	House and garden (Methven, part of).	437	21·892	Arable & road.
			438	·197	Wood.
396	·173	House, garden, &c. (Methven, part of).	439	5·352	Statute labor road.
			440	12·875	Arable.
397	18·180	Arable.	441	·144	House & garden.
398	1·949	Statute labor road.	442	13·773	Arable & road.
399	·939	Arable & garden.	443	1·830	Houses, garden, & yard (Easter Busby).
400	8·779	Arable.			
401	2·378	Wood.	444	1·799	Wood.
401a	·656	Wood & stream.	445	·126	House & garden.
402	7·641	Arable & stream.	446	1·454	Road.
403	5·755	Arable.	447	19·100	Arable.
404	·582	House, garden, &c. (Lawmuirden).	448	·167	Wood.
			449	1·494	Wood.
405	12·352	Arable.	450	4·648	Arable.
406	7·636	Arable.	451	14·704	Arable.
407	·812	Wood.	452	2·074	Road.
408	·409	Wood.	453	·796	Wood.
409	·357	Wood.	454	15·492	Arable & pond.
410	7·313	Arable.	455	3·572	Wood.
411	·819	Wood.	456	33·387	Arable, wood, & pond.
412	16·156	Arable.	457	13·695	Wood, houses, garden, road, &c.
413	·906	Wood.			
414	1·593	Wood.	458	1·328	Ornamental ground.
415	7·155	Arable.	459	1·496	Houses & yard.
416	1·465	Wood.	460	4·566	Wood, roads, & pond.
417	21·240	Arable.	461	11·730	Arable & trees.
418	·465	Houses, garden, and yard.	462	1·193	Wood.
			463	·917	Road.
	4997·306	<i>Carried forward.</i>		5337·181	<i>Carried forward.</i>

PARISH OF METHVEN.

No. on Plan.	Area in Acres.	Description.	No. on Plan.	Area in Acres.	Description.
	5337·181	<i>Brought forward.</i>		5930·330	<i>Brought forward.</i>
464	22·122	Arable.	508	·120	Arable.
465	·071	Pond (part of).	509	·404	Arable.
466	·514	Pond (part of).	510	1·111	Houses, gardens, &c. (Almondbank, part of).
467	·089	Arable.			
468	2·022	Wood.			
469	8·694	Arable & pond.	511	·226	Garden.
470	·250	Wood.	512	·545	Public roads.
471	·375	Pond.	513	2·095	Houses, gardens, yards, &c. (Almondbank, part of).
472	17·607	Arable.			
473	·219	Wood.			
474	16·041	Arable.	514	1·026	Garden, arable, & wood.
475	4·104	Wood.	515	1·771	Houses, gardens, &c. (Almondbank, part of).
476	13·209	Arable & quarry.			
477	19·454	Arable & road.			
478	3·697	Wood.	516	7·801	Arable.
479	2·490	Arable, &c.	516a	·076	Arable.
480	17·695	Arable.	517	·904	Wood.
481	·275	Pond.	517a	·021	Arable.
482	19·855	Arable.	518	·161	Arable.
483	1·020	Wood.	519	2·065	Wood.
484	19·312	Arable.	520	11·074	Arable.
485	16·195	Arable & pond.	521	12·412	Arable.
486	22·184	Arable.	522	10·796	Arable.
487	·163	Arable.	523	·298	Houses, garden, &c. (Whindrum, part of).
488	·321	Houses, garden, and yard.	524	6·437	Private road.
489	2·786	Arable & road.	525	9·007	Arable.
490	323·441	Wood, house, & roads.	526	·073	House and garden (Whindrum, part of).
491	9·755	Arable & road.			
492	13·427	Arable	527	4·106	Wood.
493	·362	Garden.	528	·705	Wood.
494	·368	Garden.	529	15·044	Arable, &c.
495	5·746	House, wood, & ornamental ground.	530	15·403	Arable.
496	2·814	Arable, &c.	531	15·611	Arable & road.
497	4·582	Houses, gardens, yards, road, stream, &c. (Woodend).	532	·483	Quarry & rough pasture.
			533	·248	Arable.
498	1·756	Wood, house, road, &c.	534	3·313	Wood.
			535	13·368	Arable.
499	·127	Wood.	536	17·105	Arable.
500	·162	Wood.	537	19·876	Arable.
501	·426	Garden.	538	·297	Arable.
502	10·057	Arable and houses (Scroggiehill).	539	30·978	Arable.
			540	20·033	Arable.
503	6·000	Arable.	541	·192	House & garden.
504	·726	Road.	542	28·204	Arable.
505	·101	Wood.	543	49·365	Arable.
506	·263	Wood.	544	·263	House and garden (Braegrum, part of).
507	2·272	Wood.			
	5930·330	<i>Carried forward.</i>		6233·347	<i>Carried forward.</i>

PARISH OF METHVEN.

No. on Plan.	Area in Acres.	Description.	No. on Plan.	Area in Acres.	Description.
	6233·347	<i>Brought forward.</i>		6405·755	<i>Brought forward.</i>
545	·290	House and garden (Braegrum, part of).	583	16·464	Arable.
546	8·862	Arable.	584	11·282	Arable.
547	1·100	Wood.	585	·287	House, garden, & yard.
548	12·934	Arable.	586	15·714	Arable & road.
549	1·014	Houses, garden, & yard (Whitebank).	587	·180	Wood.
550	·731	Road.	588	8·095	Arable.
551	13·766	Arable.	589	11·310	Arable.
552	11·423	Arable.	590	116·573	Wood, &c.
553	·400	House, garden, &c. (Braegrum, part of).	591	30·166	Arable.
554	·241	House, garden, &c. (Braegrum, part of).	592	8·665	Arable.
555	6·869	Arable.	593	2·434	Arable, &c.
556	·221	House, garden, &c. (Braegrum, part of).	594	·729	Road.
557	·176	House and garden (Braegrum, part of).	595	·657	Arable.
558	2·791	Arable.	596	·617	Arable.
559	7·469	Arable.	597	1·133	Houses, garden, yard, &c. (Cloag).
560	1·067	Arable & stream.	598	14·911	Arable.
561	11·724	Arable.	599	·071	Pond (part of).
562	6·380	Arable.	600	·253	Pond (part of).
563	·531	Wood.	601	20·925	Arable, &c.
564	3·615	Arable & rough pasture.	602	14·660	Arable.
565	18·533	Arable.	603	20·726	Arable, houses, &c.
566	·591	Garden.	604	·092	House & garden.
567	·847	Houses, yard, & stream (West Meckphen).	605	1·544	Wood.
568	·258	House & garden (West Meckphen).	606	6·547	Arable.
569	2·794	Arable, &c.	607	13·893	Arable.
570	·584	Quarry.	608	19·976	Arable.
571	2·143	Arable & house.	609	15·671	Arable.
572	·558	Houses, gardens, &c. (Meckphen).	610	3·863	Statute labor road.
573	·204	Houses, gardens, &c. (Meckphen).	611	11·924	Arable, &c.
574	2·991	Road.	612	·589	Rough pasture and arable.
575	·689	Garden, &c.	613	1·314	Arable.
576	10·604	Arable & house.	614	8·971	Arable.
577	18·623	Arable, &c.	615	8·509	Arable.
578	18·504	Arable.	616	19·552	Arable & road.
579	·259	Arable.	617	8·604	Arable & road.
580	·880	Houses, garden, & yard (East Meckphen).	618	·360	Road.
581	1·079	House & yard.	619	2·838	Arable.
582	·663	Road.	620	·422	Garden.
			621	1·270	Arable, house, & stream.
			622	·432	Houses and arable (Tippermallo).
			623	6·192	Arable.
			624	5·727	Arable.
			625	1·852	Arable.
			626	1·689	Road & stream.
			627	1·066	Houses, garden, and arable (Burnside, part of).
	6405·755	<i>Carried forward.</i>		6844·504	<i>Carried forward.</i>

PARISH OF METHVEN.

No. on Plan.	Area in Acres.	Description.	No. on Plan.	Area in Acres.	Description
	6844·504	<i>Brought forward.</i>		6984·739	<i>Brought forward.</i>
628	·298	Arable.	666	·831	Houses, garden, & yard (Needburn).
629	·354	Houses and garden (Burnside, part of).	667	·513	House, yard, &c. (Methven, part of).
630	1·120	Houses, garden, arable, &c. (Burnside, part of).	668	·417	Pond.
631	2·329	Wood.	669	·119	Public road.
632	·416	Arable.	670	1·069	Houses, gardens, &c. (Methven, part of).
633	·053	House and garden (Burnside, part of).	671	2·345	Houses, gardens, yards, &c. (Methven, part of).
634	·191	Arable, stream, &c.	672	·896	Houses, gardens, &c. (Methven, part of).
635	·718	Arable, &c.	673	1·667	Arable, &c.
636	·408	Arable.	674	3·964	Houses, gardens, yards, &c. (Methven, part of).
637	·144	House, garden, &c.	675	·838	Church, graveyard, &c. (Methven, part of).
638	1·410	Arable & stream.	676	·897	Public roads.
639	·348	Road.	677	·370	Houses, gardens, &c. (Methven, part of).
640	8·146	Arable & house.	678	·401	Houses & yards (Methven, part of).
641	7·613	Arable.	679	4·872	Houses, gardens, yards, &c. (Methven, part of).
642	·820	Rough pasture and stream.	680	·540	Arable.
643	2·974	Arable, stream, &c.	681	2·457	Arable.
644	8·921	Arable.	682	3·062	Arable.
645	3·228	Public road.	683	1·243	Houses, gardens, and yard.
646	16·748	Arable.	684	7·210	Arable.
647	8·477	Arable.	685	·854	Houses, gardens, and yards (Cleikuminn).
648	5·811	Arable.	686	5·639	Arable.
649	11·562	Arable.	687	4·733	Arable.
650	14·759	Arable.	688	·602	House, garden, &c. (Methven, part of).
651	4·713	Arable & pond.	689	1·718	Arable.
652	·270	House, garden, &c.	690	1·018	Arable.
653	·897	Road, &c.	691	·634	Houses, garden, yard, &c. (Methven, part of).
654	16·403	Arable.	692	4·424	Arable.
655	·183	Wood.	693	2·239	Houses, gardens, and yards (Methven, part of).
656	7·229	Arable.	694	5·588	Arable, &c.
657	4·217	Arable.			
658	2·595	Houses, gardens, and yards (Methven, part of).			
659	1·000	Houses, gardens, &c. (Methven, part of).			
660	·834	Arable.			
661	1·021	Houses, gardens, &c. (Methven, part of).			
662	·839	Houses, gardens, &c. (Methven, part of).			
663	·289	Public road.			
664	1·236	Houses, gardens, &c. (Methven, part of).			
665	1·661	Arable.			
	6984·739	<i>Carried forward.</i>		7045·899	<i>Carried forward.</i>

PARISH OF METHVEN.

No. on Plan.	Area in Acres.	Description.	No. on Plan.	Area in Acres.	Description.
	7045·899	<i>Brought forward.</i>		7558·518	<i>Brought forward.</i>
695	6·218	Arable, rough pasture, & stream.	739	10·596	Arable.
696	5·827	Arable, stream, &c.	740	·362	Wood.
697	1·497	Wood & stream.	741	16·005	Arable & rough pasture.
698	5·904	Arable.	742	·273	Wood.
699	5·579	Arable.	743	13·021	Arable, &c.
700	1·901	Arable.	744	·077	Wood.
701	5·665	Arable.	745	9·053	Arable.
702	7·499	Arable.	746	11·269	Arable.
703	2·802	Arable.	747	·497	House, garden, & yard (Kinnonpark, part of).
704	10·884	Arable & road.			
705	10·404	Arable.			
706	72·836	Arable.	748	3·964	Private road.
707	1·663	Private road.	749	84·190	Arable, stream, &c.
708	33·958	Arable.	750	1·636	Houses, yard, road, & pond (Kinnonpark, part of).
709	43·925	Arable.			
710	19·912	Arable, house, & road.			
711	8·960	Perth, Almond Valley, & Methven Railway.	751	3·326	Arable.
			752	·427	Wood.
712	4·353	Arable.	753	·184	House & garden.
713	·499	Pond.	754	1·813	Wood.
714	2·155	Houses, garden, yard, &c. (Mains of Tippermallo).	755	12·489	Arable.
			756	·502	Wood.
715	·143	House & garden.	757	16·120	Arable.
716	10·470	Arable.	758	1·806	Wood.
717	45·573	Arable.	759	18·217	Arable.
718	23·234	Arable.	760	3·666	Wood, &c.
719	15·806	Arable.	761	13·573	Arable.
720	8·815	Arable.	762	·610	Wood.
721	20·882	Arable.	763	25·607	Arable & wood.
722	2·585	Wood.	764	·577	House, yard, wood, &c.
723	2·635	Private road.	765	·475	Arable & houses.
724	8·541	Arable.	766	3·343	Garden, &c.
725	6·575	Arable.	767	1·800	Garden, &c.
726	2·885	Arable.	768	4·520	Wood.
727	·866	Houses, garden, yard, & road (Kildecsland).	769	·608	Houses, yard, &c. (Methven Castle).
			770	2·068	Ornamental ground.
728	·355	Arable.	771	19·045	Arable.
729	·383	Houses, gardens, &c. (Broomhill).	772	8·131	Arable.
			773	·623	Wood.
730	·286	Wood.	774	18·292	Arable & wood.
731	1·110	Wood.	775	1·661	Wood.
732	15·679	Arable.	776	·478	Wood.
733	26·023	Trust road.	777	15·134	Arable.
734	14·891	Arable & wood.	778	14·892	Arable.
735	28·895	Wood.	779	1·350	Wood.
736	19·086	Arable, &c.	780	5·699	Wood, &c.
737	3·440	Wood.	781	1·767	Rough pasture and marsh.
738	1·020	Wood.			
	7558·518	<i>Carried forward.</i>		7908·264	<i>Carried forward.</i>

PARISH OF METHVEN.

No. on Plan.	Area in Acres.	Description.	No. on Plan.	Area in Acres.	Description.
	7908·264	<i>Brought forward.</i>		8359·462	<i>Brought forward.</i>
782	14·947	Arable.	824	·501	House, garden, yard, &c. (Lochend Cottage).
783	14·835	Arable.			
784	8·333	Arable.			
785	23·883	Arable.	825	10·866	Arable.
786	1·649	Wood.	826	·766	Road.
787	4·575	Wood.	827	·263	Ornamental ground.
788	19·050	Arable & stream.	828	·148	Curling pond.
789	16·601	Arable.	829	4·051	Arable.
790	1·199	Wood & stream.	830	4·011	Wood.
791	14·385	Arable & stream.	831	11·385	Methven Loch.
792	22·661	Arable & stream.	832	·107	Rough pasture (island).
793	21·992	Arable, &c.	833	·670	Wood.
794	22·209	Arable, &c.	834	2·604	Arable.
795	17·366	Arable, &c.	835	1·048	Wood.
796	3·691	Arable, &c.	836	4·147	Arable.
797	·656	Houses, garden, yard, & road (Powside).	837	1·064	Wood.
			838	4·892	Rough pasture, &c.
798	1·203	Statute labor road.	839	1·230	Houses, garden, & yard (Loanleven).
799	9·697	Wood.			
800	22·011	Arable & heathy pasture.	840	4·268	Rough pasture and marsh.
801	·950	House, garden, & yard (Myreside, part of).	841	·148	House, garden, & yard.
			842	1·094	Road.
802	·212	Wood.	843	1·401	Arable.
803	·152	Garden.	844	16·052	Arable, &c.
804	·212	Arable.	845	13·664	Arable, &c.
805	·879	Houses, garden, yard, & road (Myreside, part of).	846	11·543	Arable, &c.
			847	12·678	Arable, &c.
			848	1·031	Wood.
806	·668	Road.	849	·345	Wood.
807	18·297	Arable, marsh, &c.	850	13·235	Arable, &c.
808	1·437	Wood.	851	1·275	Arable.
809	27·066	Arable.	852	·214	Arable, road, &c.
810	17·240	Wood.	853	·938	Perth, Almond Valley, & Methven Railway.
811	1·279	Marsh.			
812	44·415	Arable, &c.	854	5·724	Arable.
813	·080	Arable.	855	2·026	Arable, streams, &c.
814	·508	Houses, garden, & yard (Middle Powside).	856	·796	Arable, &c.
			857	·152	House, &c. (Lochty, part of).
815	·708	Houses, garden, & yard (Easter Powside).	858	36·306	Arable.
816	14·771	Arable, road, gravel pit, & rough pasture.	859	28·544	Arable.
			860	7·876	Arable.
817	11·582	Marsh & rough pasture.	861	·342	House, garden, &c. (Almondbank, part of).
818	25·901	Arable & pond.			
819	8·431	Wood.			
820	·446	Wood.	862	1·460	Houses, gardens, &c. (Almondbank, part of).
821	25·285	Arable.			
822	8·546	Arable.			
823	1·190	Arable & house.	863	1·819	Statute labor road.
	8359·462	<i>Carried forward.</i>		8570·146	<i>Carried forward.</i>

PARISH OF METHVEN.

No. on Plan.	Area in Acres.	Description.	No. on Plan.	Area in Acres.	Description.
	8570·146	<i>Brought forward.</i>		8914·870	<i>Brought forward.</i>
864	1·838	Arable, &c.	909	19·496	Arable.
865	·078	Rough pasture (island).	910	1·713	Wood.
866	·182	Road.	911	·369	Road.
867	3·882	Arable, &c.	912	·370	Wood.
868	·227	House & garden.	913	19·923	Arable.
869	17·172	Wood, &c.	914	20·632	Arable.
870	3·603	Arable.	915	1·211	Embankment.
871	·917	Statute labor road.	916	17·340	Arable.
872	·127	Arable.	917	·183	Wood.
873	·375	Arable & stream.	918	15·962	Arable.
874	·400	Houses, garden, yard, & stream (Lochty, part of)	919	1·227	Wood.
			920	·719	Wood.
			921	23·494	Arable.
875	1·108	Arable & stream.	922	·865	Wood.
876	·920	Arable.	923	23·135	Arable.
877	22·349	Arable.	924	27·904	Arable.
878	·696	Wood.	925	·189	House & yard (Bal- gowan House).
879	8·905	Arable.			Ornamental ground.
880	·271	House and garden (Packhorse).	926	1·965	Bowling green.
			927	·163	Houses, yards, road, &c.
881	·466	House, garden, & yard.	928	1·126	Wood & road.
881a	·217	Arable.			Arable, &c.
882	7·975	Arable & sand pit.	929	·463	Wood.
883	·327	House, garden, &c. (Newrow Lodge).	930	2·182	Garden.
			931	·266	Arable.
884	·076	Arable.	932	3·031	Wood.
885	·007	Arable.	933	18·184	Garden.
886	22·306	Arable.	934	·575	Arable.
887	·181	Arable.	935	·484	Wood.
888	1·316	Embankment.			Houses, garden, and yard.
889	1·355	Wood, &c.	936	14·445	Arable.
890	6·430	Arable.	937	1·289	Wood.
891	·394	Arable.	938	·517	Arable.
892	19·105	Arable.	939	17·588	Arable & road.
893	·598	Houses & yard.	940	·203	Houses, garden, &c.
894	23·526	Arable.	941	1·306	Wood.
895	42·675	Wood.	942	·948	Private road.
896	4·363	Arable.	943	·872	Wood.
897	6·456	Arable.	944	·708	Houses, gardens, and yard (Backmoss Cot- tages).
898	4·140	Arable.			Arable.
899	·626	Wood.	945	·234	Arable.
900	16·153	Arable.	946	·021	Arable.
901	22·797	Arable.	947	20·929	Arable
902	·168	Wood.	948	1·776	Wood.
903	39·012	Wood, house, &c.	949	5·822	Arable.
904	17·824	Arable.	950	18·974	Wood.
905	13·745	Arable.	951	36·721	Arable & road.
906	3·300	Private road.	952	13·323	Arable & wood.
907	4·527	Wood.	953	14·284	Arable & wood.
908	21·609	Arable.			
	8914·870	<i>Carried forward.</i>		9268·001	<i>Carried forward.</i>

No. on Plan.	Area in Acres.	Description.	No. on Plan.	Area in Acres.	Description.
	9268·001	<i>Brought forward.</i>		9866·096	<i>Brought forward.</i>
954	21·101	Arable.	1002	17·251	Arable.
955	2·233	Private road.	1003	5·661	Arable.
956	17·829	Arable.	1004	11·175	Arable.
957	·399	Embankment & stream.	1005	18·311	Arable & stream.
958	·621	Wood.	1006	12·535	Arable.
959	50·304	Arable, stream, &c.	1007	10·563	Arable, stream, & road.
960	48·544	Arable, stream, &c.	1008	13·120	Heathy pasture and road.
961	46·222	Arable, stream, road, &c.	1009	·917	Arable.
962	1·601	Arable.	1010	12·615	Rough & heathy pasture, road, & stream.
963	9·714	Arable.			
964	·797	Wood.	1011	10·781	Arable.
965	·358	Arable.	1012	21·172	Arable.
966	·412	Wood.	1013	·179	House and garden (Moss-side Cottage).
967	16·961	Arable & stream.			
968	6·226	Wood.	1014	16·164	Arable.
969	1·265	Wood & stream.	1015	19·966	Arable.
970	36·839	Arable, wood, & road.	1016	·521	Arable.
971	6·089	Wood.	1017	·784	Houses, garden, yard, & road (Moss-side).
972	6·842	Arable & stream.			
973	1·908	Arable & streams.	1018	8·354	Arable.
974	24·880	Arable, &c.	1019	11·518	Arable & rough pasture.
975	5·184	Wood.			
976	·241	House & garden.	1020	5·181	Arable.
977	1·499	Private road.	1021	6·800	Arable.
978	3·860	Arable.	1022	16·299	Arable.
979	6·007	Arable.	1023	12·492	Arable.
980	26·072	Arable.	1024	60·776	Arable, stream, &c.
981	·278	House & garden.	1025	·952	Embankment.
982	1·204	Private road.			
983	·066	House, &c.		10160·183	
984	18·484	Arable.			
985	43·798	Arable & stream.			
986	24·421	Arable & stream.			
987	71·196	Arable, stream, &c.			
988	·710	Arable.			
989	·435	Wood.			
990	1·170	House, garden, &c. (Bachilton).			
991	·328	Wood.			
992	·596	Wood.			
993	12·315	Arable & road.			
994	1·836	Houses & yard.			
995	41·353	Arable.			
996	·026	Arable.			
997	3·667	Arable & stream.			
998	16·833	Moss & stream.			
999	5·361	Moss.			
1000	5·428	Arable & stream.			
1001	4·582	Arable, stream, &c.			
	9866·096	<i>Carried forward.</i>			

RECAPITULATION.

9983·217	Land.
94·752	Public roads.
72·316	Water.
9·898	Railways.
10160·183	Area of the Parish of Methven, exclusive of the detached portion.

PARISH OF METHVEN.

No. on Plan.	Area in Acres.	Description.	No. on Plan.	Area in Acres.	Description.
PARISH OF METHVEN (DET.).				500·004	<i>Brought forward.</i>
Locally situated in the Ph. of Auehtergaven.			35	18·676	Arable.
			36	1·854	Rough pasture & road.
			37	77·424	Arable & road.
			38	1·332	Private road.
			39	·381	Houses & yards (Half-way).
1	7·686	Wood.	40	2·029	Arable.
2	6·624	Wood.	41	15·048	Wood.
3	6·107	Arable & road.	42	4·237	Arable & road.
4	·814	Wood.	43	13·810	Arable.
5	3·639	Arable.	44	22·419	Arable & rough pasture.
6	·244	House & yard.	45	2·790	Rough pasture and stream.
7	10·038	Wood.	46	7·909	Arable & rough pasture.
8	·347	Wood.	47	·531	Private road.
9	·511	House, wood, & road.	48	2·440	Houses, yards, gardens, &c. (Berryhill).
10	·106	Garden.	49	8·344	Arable.
11	·738	Wood.	50	·095	Arable.
12	29·804	Arable & stream.	51	30·123	Arable.
13	9·809	Arable.	52	5·527	Arable.
14	16·264	Arable, rough pasture, &c.	53	28·280	Arable.
15	1·251	Wood.	54	4·254	Statute labor road.
16	1·645	Houses, yards, and gardens (Glaek).	55	8·717	Wood.
17	·265	Houses, yard, & garden.	56	7·018	Arable.
18	25·837	Arable & road.	57	15·069	Arable.
19	8·287	Arable & gravel pit.	58	5·182	Arable & road.
20	1·111	Houses, yards, & gardens (Gibbeston).	59	6·858	Rough pasture and stream.
21	32·753	Arable & road.	60	10·978	Arable.
22	5·634	Arable.	61	1·143	Private road.
23	·029	Arable.	62	3·006	Wood.
24	173·671	Arable, rough pasture, &c.	63	31·394	Arable & stream.
25	4·116	Houses, yards, gardens, &c. (Balquharn).	64	17·447	Arable.
26	15·726	Arable & footpath.	65	16·429	Arable & stream.
27	6·239	Rough pasture, arable, & stream.	66	10·825	Arable.
28	14·823	Arable, house, & road.	67	8·580	Arable & stream.
29	2·124	Houses, yards, & gardens (Belston).	68	10·256	Arable.
30	30·721	Arable, road, & rough pasture.	69	80·620	Arable & roads.
31	22·213	Arable.	70	9·831	Arable.
32	24·113	Arable, rough pasture, & stream.	71	9·172	Arable.
33	24·554	Arable & stream.	72	2·525	Arable & stream.
34	12·161	Arable, rough pasture, & stream.	73	2·393	Arable & stream.
			74	1·387	Private road.
			75	10·650	Arable & stream.
			76	8·315	Arable & stream.
			77	·321	Pond.
	500·004	<i>Carried forward.</i>		1025·623	<i>Carried forward.</i>

No. on Plan.	Area in Acres.	Description.	No. on Plan.	Area in Acres.	Description.
78	1025·623 3·102	<i>Brought forward.</i> Houses, arable, wood, &c. (Milton).	83	1038·202 ·080	<i>Brought forward.</i> Wood.
79	9·221	Arable & wood.		1038·282	Area of the numbered portion of the Parish of Methven (Det.).
80	·110	Road & stream.			
81	·040	Arable.		1785·326	Moorland, &c.—Area unnumbered.
82	·106	Arable.			
	1038·202	<i>Carried forward.</i>		2823·608	Area of the whole of the Parish of Methven (Detached).

RECAPITULATION.

2819·033	Land.
4·254	Public roads.
·321	Water.
2823·608	Area of the Parish of Methven (Detached).

RECAPITULATION FOR THE PARISH.

12802·250	Land.
99·006	Public roads.
72·637	Water.
9·898	Railways.
12983·791	Total area of the Parish of Methven, in the County of Perth.

INDEX TO PLACES

IN THE
PARISH OF METHVEN.

COUNTY OF PERTH.

Name of Place.	No. of Sheet.		Descriptive Remarks.
	6-inch scale.	25-344-inch scale.	
Almondbank	{ XCVII. LXXXV.	3	A village.
Almondbank Inn		5	
Bachilton	XCVI.	8	A farmsteading.
Backmoss Cottages	”	8	
Back Port	XCVII.	1	
Balgowan House	XCVI.	8	
Bullhill Gardens	XCVII.	1	
Bessie Bell & Mary Gray's Grave	LXXXV.	9	
Braegrum	XCVI.	4	A few cottars' houses.
Brewlands	XCVII.	1	A few cottars' houses.
Bridgend of Ardittie	LXXXIV.	12	A farmsteading.
Broomhill	LXXXV.	13	A farmsteading, &c.
Broomhill	XCVII.	2	A dwelling house, &c.
Burn Brae	LXXXV.	9	
Burnside	XCVII.	1	A few cottars' houses.
Carsebridge	LXXXV.	13	A farmsteading.
Cassochie	LXXXIV.	16	A farmsteading.
Church	XCVII.	1	
Church (remains of)	”	1	
Cleanhill	LXXXV.	13	A farmsteading.
Cleikuminn	XCVII.	1	A few dwelling houses.
Cloag	”	1	A farmsteading.
Cogbrae	LXXXIV.	16	A farmsteading.
Dalcruie	LXXXV.	10	A farmsteading.
Dalcruie Bridge	”	10	
Dalcruie Mill (disused)	”	10	
Denhead	”	13	A dwelling house.
Den of Methven	”	13	
Drumbauchly	”	13	A farmsteading.
Drumbauchly Cottage	”	13	
Duumbuadh	LXXXIV.	16	A farmsteading.
Drumcairn	LXXXV.	9	A dwelling house.
Drumgrain	XCVII.	1	A few cottars' houses.
Easter Busby	LXXXV.	14	A farmsteading.

Name of Place.	No. of Sheet.		Descriptive Remarks.
	6-inch scale.	25·344-inch scale.	
Easter Campsie	LXXXIV.	12	A farmsteading.
Easter Carsehill	LXXXV.	13	A farmsteading.
Easter Powside	XCVII.	3	A farmsteading.
East Meckphen	„	1	A farmsteading.
Factory	„	1	
Foresters' Houses	LXXXV.	14	Dwelling houses.
Free Church	XCVII.	1	
Free Church Manse	LXXXV.	13	
Grundcruie	„	13	A small farmsteading.
Hagg's Cottages	„	10	
Headdykes of Newbigging ..	„	13	Two dwelling houses.
Inch of Arditie	LXXXIV.	8	A cothouse.
Kildeesland	XCVII.	2	A farmsteading.
Kinnonpark	„	2	A farmsteading.
Lawmuirden	LXXXV.	13	A farmsteading.
Loanleven	XCVII.	3	A farmsteading.
Lochend Cottage	„	3	
Lochty	„	3	Dwelling houses, &c.
Lochty Bridge	„	3	
Logie Street	„	1	In Methven Village.
Lower Sauchop	LXXXV.	13	A few dwelling houses.
Lynedoch Cottage	„	10	
Mains of Tippermallo	XCVII.	1	A farmsteading.
Manse	„	1	
Manse	LXXXV.	13	
Mansionhouse	„	13	A dwelling house.
Mansionnook	XCVII.	1	A few cottages.
Mansionnook Chapel	„	1	
Meckphen	„	1	A few old cothouses.
Methven	„	1	A village
Methven Castle	„	2	
Methven Loch	„	3	
Middle Powside	„	3	A farmsteading.
Moss-side	„	5	A farmsteading.
Moss-side Cottage	„	5	
Myreside	„	2	Two dwelling houses.
Needburn	„	1	A farmsteading.
Newbigging	LXXXV.	13	Two farmsteadings.
Newrow Lodge	XCVI.	7	A farmsteading.
North Busby	LXXXV.	14	A farmsteading.
North Cassochie	LXXXIV.	16	A farmsteading.
Packhorse	XCVI.	7	A dwelling house.

Name of Place.	No. of Sheet.		Descriptive Remarks.
	6-inch scale.	25·344-inch scale.	
Perth, Almond Valley, and Methven Railway	XCVII.	1, 5, &c.	
Pickston.....	LXXXIV.	12	A farmsteading.
Pittencruvie	XCVII.	1	A few cottars' houses.
Pow Bridge	"	2	
Powside	"	2	A farmsteading.
Railway Station.....	"	1	
Randolph Grip	LXXXIV.	16	A farmsteading.
Rose Cottage.....	XCVII.	1	
Scroggiehill	LXXXV.	15	A farmsteading.
South Arditie	"	9	A farmsteading.
Stottleburn.....	"	13	A dwelling house.
Supposed site of the Battle of Methven, A. D. 1306	"	13	
Tippermallo	XCVII.	1	A dwelling house.
Tulliegruggie.....	"	1	A farmsteading.
U. P. Church.....	"	1	
Upper Sauchop	LXXXV.	13	Several dwelling houses.
Wester Busby	"	14	A farmsteading.
Wester Campsie	LXXXIV.	12	A farmsteading.
Wester Carsehill	LXXXV.	13	A farmsteading.
West Arditie	LXXXIV.	12	A farmsteading.
West Meckphen	XCVII.	1	A farmsteading.
Whindrum.....	XCVI.	4	A farmsteading.
Whindrum Lodge.....	"	4	
Whitebank.....	"	4	A farmsteading.
Woodend	LXXXV.	15	A mill & dwelling houses.

6

ORDNANCE SURVEY OF SCOTLAND.

BOOK OF REFERENCE TO THE PLAN

OF THE

PARISH OF MIDMAR,

IN THE

COUNTY OF ABERDEEN,

CONTAINING 10872·674 ACRES.

COLONEL SIR HENRY JAMES, R.E., F.R.S., M.R.I.A., F.G.S., &c.

SUPERINTENDENT OF THE SURVEY.



LONDON:

PRINTED BY GEORGE E. EYRE AND WILLIAM SPOTTISWOODE,
PRINTERS TO THE QUEEN'S MOST EXCELLENT MAJESTY.
FOR HER MAJESTY'S STATIONERY OFFICE.

1866.

Price Two Shillings and Sixpence.

[7142—50—6/66.]

he
ely
to

ch

k.

in-

4.

ou-
ible
the

ales

W

T

T

x

ent

C.F.
T.C.
J.W.
Def.
T.S.

v the

ORDNANCE SURVEY OF SCOTLAND

PARISH OF MIDMAR

ABERDEENSHIRE

EXPLANATORY REMARKS.

The scale of the Parish Plans is the 1-2500th of the actual length on the ground, and is equal to 25·344 inches to a mile, which is very approximately equal to one square inch to one acre, the square of 1·0018 inch being equal to one acre.

The length of each sheet is 1½ miles, and the width 1 mile, the area of each sheet is therefore 960 acres.

Each enclosure has a reference number to the area which is given in this Book.

The Braees (*f*) on the plans are to indicate that the spaces so braced are included under the same reference number.

The Altitudes in feet above the Mean Level of the Sea are written thus—31·4.

The Scale of the Plans of the County is 6 inches to a mile, and each sheet contains the same area as 16 sheets of the Parish Plans. There is therefore a double reference number to each sheet, as VI. 9., the Roman Numerals referring to the County Plans, the Arabic Figures to the Parish Plans.

The following are the characters employed on the Ordnance Plans on the Scales of 1-2500, and 6 inches to a mile :—

County Names	C		Hundreds or Wards	W
Parishes	P		Townships	T
Extra Parochial.....	E		Division of Townships	T
Antiquities				<div style="display: flex; align-items: center;"> <div style="font-size: 3em; margin-right: 5px;">}</div> <div> <p style="margin: 0;">ROMAN</p> <p style="margin: 0;"><i>Druidical or Saxon</i></p> <p style="margin: 0;"><i>Norman or Subsequent</i></p> </div> </div>

The descriptions of the boundaries are shown by the following initials :—

Centre of Stream	<i>C.S.</i>		Centre of Fenee	<i>C.F.</i>
Centre of Road	<i>C.R.</i>		Top of Cop	<i>T.C.</i>
Side of Stream or Drain ...	<i>S.S. or S.D.</i>		Centre of Wall	<i>C.W.</i>
Root of Hedge	<i>R.H.</i>		Defaced	<i>Def.</i>
Face of Wall.....	<i>F.W.</i>		Track of Stream.....	<i>T.S.</i>
Undefined.....				<i>Und.</i>

Where a change occurs in the boundaries, the symbol [o—o] is used to show the part at which the change takes place.

N.B.—To convert Decimal Fractions of an Acre into Roods and Perches, multiply the decimal first by 4 and then by 40, preserving the same number of decimals in the product.

Examples—

	Acres.		Acres.
	623'357		527'013
	4		4
	-----		-----
	1·428		·052
	40		40
	-----		-----
A. R. P.		A. R. P.	
633 1 17	17'120	527 0 2	2'080

TABLE

FOR CONVERTING DECIMAL PARTS OF AN ACRE INTO ROODS AND PERCHES

Perch.	0 Rood.	1 Rood.	2 Roods.	3 Roods.	Perch.	0 Rood.	1 Rood.	2 Roods.	3 Roods.
0	·000	·250	·500	·750	21	·131	·381	·631	·881
1	·006	·256	·506	·756	22	·137	·387	·637	·887
2	·012	·262	·512	·762	23	·144	·394	·644	·894
3	·019	·269	·519	·769	24	·150	·400	·650	·900
4	·025	·275	·525	·775	25	·156	·406	·656	·906
5	·031	·281	·531	·781	26	·162	·412	·662	·912
6	·037	·287	·537	·787	27	·169	·419	·669	·919
7	·044	·294	·544	·794	28	·175	·425	·675	·925
8	·050	·300	·550	·800	29	·181	·431	·681	·931
9	·056	·306	·556	·806	30	·187	·437	·687	·937
10	·062	·312	·562	·812	31	·194	·444	·694	·944
11	·069	·319	·569	·819	32	·200	·450	·700	·950
12	·075	·325	·575	·825	33	·206	·456	·706	·956
13	·081	·331	·581	·831	34	·212	·462	·712	·962
14	·087	·337	·587	·837	35	·219	·469	·719	·969
15	·094	·344	·594	·844	36	·225	·475	·725	·975
16	·100	·350	·600	·850	37	·231	·481	·731	·981
17	·106	·356	·606	·856	38	·237	·487	·737	·987
18	·112	·362	·612	·862	39	·244	·494	·744	·994
19	·119	·369	·619	·869	40	·250	·500	·750	1·000
20	·125	·375	·625	·875					

PARISH OF MIDMAR,

IN THE

COUNTY OF ABERDEEN.

No. on Plan.	Area in Acres.	Remarks.	No. on Plan.	Area in Acres.	Remarks.
1	·042	Wood.	36	6·718	Arable, &c.
2	·067	Wood.	37	·155	Houses and yard.
3	72·168	Heathy pasture.	38	7·245	Heathy pasture.
4	6·034	Arable.	39	·382	House, garden, and yard.
5	12·410	Arable.	40	1·764	Arable.
6	3·324	Arable and road.	41	·114	Houses, garden, and yard.
7	·391	Houses, garden, and yard.	42	6·717	Arable and heathy pasture.
8	5·724	Arable.	43	·420	Houses, garden, and yard.
9	7·388	Arable.	44	3·916	Arable and road.
10	·107	House, garden, and yard.	45	·169	House, garden, and yard.
11	81·094	Heathy pasture.	46	·473	Wood.
12	59·954	Wood.	47	·710	Arable.
13	2·816	Arable, &c.	48	·111	House, garden, and yard.
14	1·965	Arable.	49	·151	House, garden, and yard.
15	·354	House and yard.	50	2·665	Wood.
16	39·540	Arable, heathy pasture, &c.	51	2·860	Arable and stream.
17	·120	House, garden, and yard.	52	·110	Pond.
18	1·330	Arable.	53	5·621	Arable, &c.
19	5·119	Arable and road.	54	9·407	Arable and road.
20	·262	Houses, garden, and yard.	55	4·979	Arable.
21	2·268	Arable.	56	8·296	Arable.
22	3·324	Arable and road.	57	·329	Rough pasture and road.
23	1·643	Arable and stream.	58	·094	Pond.
24	1·444	Arable.	59	3·568	Arable and stream.
25	2·414	Heathy pasture and road.	60	·735	Houses, garden, yard, &c.
26	4·389	Arable and road.	61	·536	Arable and road.
27	·107	House, garden, and yard.	62	1·258	Road.
28	1·531	Arable, road, &c.	63	3·081	Arable.
29	·820	Arable.	64	10·459	Arable.
30	4·792	Arable.	65	6·587	Arable.
31	4·099	Arable.	66	10·351	Arable.
32	2·376	Arable and heathy pasture.	67	5·032	Statute labor road.
33	4·021	Arable and heathy pasture.	68	7·152	Arable and stream.
34	4·906	Rough pasture, stream, &c.	69	5·397	Arable.
35	19·427	Arable.	70	6·631	Arable and rough pasture.

PARISH OF MIDMAR.

No. on Plan.	Area in Acres.	Remarks.	No. on Plan.	Area in Acres.	Remarks.
71	7.862	Arable.	111	.227	House, garden, and yard.
72	.852	Rough pasture.	112	10.876	Arable and road.
73	13.926	Arable and rough pasture.	113	15.824	Arable and road.
74	.384	Houses, gardens, and yard.	114	4.242	Arable.
75	10.993	Arable, rough pasture, &c.	115	7.820	Arable.
76	2.983	Arable.	116	8.312	Arable.
77	.629	Arable.	117	8.111	Arable and stream.
78	.171	House, garden, and yard.	118	.257	Houses, garden, and yard.
79	1.241	Rough pasture.	119	17.563	Arable.
80	1.350	Arable and rough pasture.	120	5.356	Arable.
81	.159	House, garden, and yard.	121	4.772	Arable.
82	3.024	Arable.	122	4.951	Arable.
83	2.342	Arable.	123	.319	Rough pasture and stream.
84	93.497	Wood and road.	124	10.282	Arable.
85	13.225	Arable.	125	.092	Houses, garden, and yard.
86	12.686	Arable and rough pasture.	126	3.668	Arable and road.
87	19.119	Arable, stream, &c.	127	.160	Houses, garden, and yard.
88	11.339	Arable.	128	3.538	Arable.
89	1.053	Houses, yard, &c.	129	3.424	Arable.
90	11.796	Arable.	130	3.234	Arable.
91	1.195	Arable.	131	4.055	Arable.
92	.383	House and garden.	132	4.346	Arable.
93	.797	Wood.	133	.201	House, garden, and yard.
94	9.168	Arable.	134	1.213	Arable and house.
95	.534	Houses, garden, yard, &c.	135	10.907	Arable and heathy pasture.
96	6.950	Arable.	136	.057	House, garden, and yard.
97	8.432	Arable.	137	4.438	Arable.
98	1.010	Arable and rough pasture.	138	3.898	Arable.
99	.089	House, garden, and yard.	139	3.979	Arable.
100	6.909	Arable.	140	4.448	Arable and road.
101	.787	Road.	141	3.443	Arable and road.
102	.234	Houses, garden, and yard.	142	.132	Houses and yard.
103	7.311	Arable and road.	143	.170	Garden.
104	14.205	Arable.	144	8.076	Arable and road.
105	.532	Houses, garden, and yard.	145	7.493	Arable and garden.
106	17.170	Arable.	146	8.467	Arable.
107	2.985	Road.	147	5.428	Arable.
108	5.695	Arable.	148	1.161	Road.
109	13.608	Arable.	149	.117	Houses, garden, and yard.
110	16.537	Arable and stream.	150	3.121	Arable and stream.
			151	11.432	Arable.
			152	9.752	Arable.
			153	10.054	Arable and stream.

PARISH OF MIDMAR.

No. on Plan.	Area in Acres.	Remarks.	No. on Plan.	Area in Acres.	Remarks.
154	10·348	Arable and stream.	195	5·114	Arable.
155	1·882	Wood and stream.	196	2·681	Rough pasture and streams.
156	8·887	Arable and stream.	197	17·289	Arable, rough pasture, &c.
157	6·510	Arable.	198	12·977	Arable and rough pasture.
158	·484	Houses, garden, and yard.	199	5·293	Statute labor road.
159	16·231	Arable.	200	14·846	Arable.
160	5·795	Arable.	201	8·486	Arable.
161	5·390	Arable and moss.	202	8·241	Arable.
162	3·881	Arable, moss, and road.	203	12·517	Arable.
163	6·886	Arable and moss.	204	13·387	Arable.
164	1·000	Accommodation road.	205	13·067	Arable and stream.
165	16·536	Arable.	206	10·111	Arable.
166	·499	Pond.	207	·870	Heathy pasture.
167	·296	Rough pasture.	208	9·864	Arable.
168	10·015	Arable.	209	3·496	Arable and stream.
169	5·928	Arable and stream.	210	·205	House, garden, and yard.
170	3·793	Arable.	211	6·748	Arable.
171	3·869	Houses, yards, gardens, &c.	212	14·710	Arable, road, &c.
172	13·387	Arable.	213	2·145	Houses, garden, and yard.
173	2·739	Arable.	214	15·427	Arable.
174	1·912	Arable and stream.	215	13·618	Arable and rough pasture.
175	16·888	Arable.	216	9·644	Arable.
176	19·503	Arable and road.	217	10·766	Arable.
177	2·874	Arable and road.	218	7·363	Arable.
178	20·118	Arable and road.	219	2·601	Rough pasture.
179	15·183	Rough pasture.	220	22·893	Arable.
180	3·988	Arable.	221	5·008	Arable.
181	17·927	Arable.	222	38·364	Arable, heathy pasture, &c.
182	14·462	Arable, road, and stream.	223	·352	Turnpike road.
183	1·547	Arable, road, and stream.	224	2·022	Arable, &c.
184	1·102	Houses, garden, and yard.	225	6·186	Arable.
185	2·205	Arable and stream.	226	·428	Statute labor road.
186	26·221	Arable and stream.	227	5·505	Arable and heathy pasture.
187	·330	Road.	228	5·669	Arable.
188	1·172	Rough pasture and stream.	229	1·625	Houses, gardens, and yards.
189	·291	House, gardens, and yard.	230	30·979	Arable and heathy pasture.
190	21·670	Arable.	231	7·828	Arable.
191	3·770	Arable.	232	11·119	Arable.
192	1·593	Rough pasture and road.	233	21·876	Arable.
193	·106	House, garden, and yard.	234	6·470	Arable.
194	2·257	Houses, garden, yard, &c.	235	13·024	Arable.
			236	15·905	Arable.

PARISH OF MIDMAR.

No. on Plan.	Area in Acres.	Remarks.	No. on Plan.	Area in Acres.	Remarks.
237	15·376	Arable.	282	7·656	Arable.
238	·132	Houses, garden, and yard.	283	7·824	Arable.
239	4·330	Arable and rough pasture.	284	31·088	Arable.
240	2·821	Wood and road.	285	1·715	Arable.
241	·789	Houses, garden, and yard.	286	5·314	Arable and stream.
242	10·412	Arable.	287	·258	House and yard.
243	10·284	Arable.	288	17·060	Arable, rough pasture, &c.
244	17·582	Arable.	289	8·517	Arable.
245	·968	Houses and yard.	290	9·650	Arable.
246	18·018	Arable and road.	291	1·913	Houses, gardens, and yards.
247	3·900	Public road.	292	·547	Graveyard.
248	21·348	Arable.	293	·666	House, garden, &c.
249	11·695	Arable.	294	2·999	Arable.
250	12·501	Arable and rough pasture.	295	·366	Arable and house.
251	8·361	Arable.	296	·190	Garden.
252	7·154	Arable.	297	1·042	Arable.
253	12·286	Heathy pasture and stream.	298	15·218	Arable.
254	31·940	Arable.	299	10·297	Arable.
255	·454	Houses and yard.	300	17·956	Arable.
256	·861	Houses, garden, and yard.	301	·176	House, garden, and yard.
257	5·722	Arable and road.	302	7·160	Arable.
258	5·360	Arable.	303	·079	Wood.
259	25·522	Arable and road.	304	17·639	Arable.
260	·149	Houses and yard.	305	·078	Wood.
261	12·741	Arable and road.	306	2·867	Public road.
262	·075	Wood.	307	·061	Wood.
263	2·551	Heathy pasture.	308	17·831	Arable, road, &c.
264	·078	Wood.	309	·100	Road.
265	7·490	Arable.	310	1·621	Arable.
266	·074	Wood.	311	23·044	Arable.
267	13·252	Arable.	312	·062	Wood.
268	·055	Wood.	313	52·070	Arable, rough pasture, &c.
269	12·365	Arable.	314	4·767	Arable, &c.
270	·058	Wood.	315	10·301	Arable, roads, and stream.
271	·084	Wood.	316	·274	Houses, garden, and yard.
272	17·960	Arable.	317	5·535	Arable, &c.
273	·067	Wood.	318	4·882	Arable.
274	·059	Wood.	319	·113	House and garden.
275	5·040	Arable and road.	320	9·786	Arable and road.
276	·493	Houses, garden, & yard.	321	2·985	Arable and road.
277	5·978	Turnpike road.	322	·098	House, garden, and yard.
278	·270	Arable.	323	·815	Arable.
279	8·919	Arable.	324	·232	Rough pasture.
280	5·341	Arable and garden.	325	8·740	Arable, heathy pasture, &c.
281	·353	Houses, gardens, and yard.			

PARISH OF MIDMAR.

No. on Plan.	Area in Acres.	Remarks.	No. on Plan.	Area in Acres.	Remarks.
326	·513	Rough pasture.	366	3·406	Statute labor road.
327	9·640	Arable, heathy, pasture, &c.	367	·323	House, garden, yard, &c.
328	·352	Houses, garden, yard, and pond.	368	10·724	Arable, &c.
329	3·454	Arable and road.	369	11·502	Arable and road.
330	6·716	Arable.	370	11·384	Arable.
331	121·882	Wood and roads.	371	10·406	Arable.
332	·578	Arable.	372	11·122	Arable.
333	·523	Road.	373	23·301	Arable.
334	3·288	Arable.	374	14·600	Arable.
335	7·761	Arable.	375	43·289	Wood.
336	·191	House, garden, & yard.	376	·574	Wood.
337	26·414	Arable, rough pasture, &c.	377	2·202	Rough pasture and roads.
338	6·403	Arable.	378	4·639	Arable.
339	·199	Houses, garden, and yard.	379	·958	Arable and house.
340	1·992	Moss, heathy pasture, and road.	380	·638	Broom.
341	10·165	Arable.	381	·500	Broom.
342	13·648	Arable.	382	4·032	Broom and road.
343	15·008	Arable.	383	3·282	Wood.
344	14·050	Arable and heathy pasture.	384	·699	Houses, garden, and yard.
345	·073	Houses and garden.	385	3·293	Arable.
346	·450	Rough pasture and road.	386	1·192	Wood, &c.
347	2·898	Arable.	387	3·878	Arable.
348	26·433	Heathy pasture and roads.	388	41·963	Wood and road.
349	·051	Heathy pasture.	389	·508	Wood.
350	·491	Arable.	390	7·873	Arable.
351	·329	Houses, garden, and yard.	391	1·593	Arable, wood, &c.
352	2·951	Arable, &c.	392	1·294	Arable.
353	4·462	Arable and road.	393	5·491	Arable, &c.
354	·496	Wood, house, yard, &c.	394	1·480	Arable and houses.
355	·078	Houses and garden.	395	·520	Gardens and house.
356	·607	Arable, house, road, &c.	396	2·552	Arable.
357	·112	House and garden.	397	2·418	Arable.
358	2·656	Arable, road, &c.	398	1·469	Houses, garden, yard, &c.
359	·028	House and garden.	399	1·577	Arable.
360	2·702	Arable.	400	17·096	Heathy pasture.
361	·251	Houses, garden, and yard.	401	2·090	Heathy pasture.
362	1·441	Arable.	402	1·164	Road, &c.
363	2·822	Arable.	403	2·827	Arable, house, road, &c.
364	·228	Road.	404	·053	Garden.
365	6·755	Arable.	405	5·827	Arable.
			406	8·870	Heathy pasture, roads, &c.
			407	2·786	Arable.
			408	2·642	Arable.
			409	7·389	Arable.
			410	15·715	Arable, rough pasture, road, &c.

PARISH OF MIDMAR.

No. on Plan.	Area in Acres.	Remarks.	No. on Plan.	Area in Acres.	Remarks.
411	.113	House, garden, and yard.	452	9.315	Arable and stream.
412	.100	House, garden, & yard.	453	7.815	Arable and stream.
413	4.436	Arable, rough pasture, &c.	454	9.211	Arable and road.
414	.229	Houses, garden, and yard.	455	7.369	Arable and stream.
415	2.697	Arable.	456	.995	Wood.
416	.242	Houses, garden, and yard.	457	15.447	Arable and stream.
417	1.583	Arable.	458	.840	Wood.
418	7.024	Arable, furze, &c.	459	.268	House, garden, and yard.
419	.565	Road.	460	2.101	Old road.
420	1.147	Arable and road.	461	1.138	Wood.
421	.139	Rough pasture, &c.	462	17.669	Arable and streams.
422	4.274	Arable.	463	1.030	Houses, garden, and yard.
423	.233	House, gardens, and yard.	464	.549	Road and pond.
424	2.598	Arable, &c.	465	.561	Wood.
425	2.238	Arable.	466	2.436	Arable, houses, &c.
426	3.048	Arable and road.	467	1.070	Wood and roads.
427	3.385	Arable.	468	4.080	Arable and stream.
428	4.092	Arable.	469	.184	Pond.
429	9.286	Arable, &c.	470	9.056	Arable and stream.
430	.830	Houses, gardens, and yard.	471	.467	Wood.
431	1.691	Arable and road.	472	.390	Arable, house, &c.
432	.066	House, garden, and yard.	473	.224	Wood.
433	.847	Road.	474	3.304	Arable.
434	7.678	Arable.	475	14.046	Arable.
435	8.081	Arable and rough pasture.	476	6.981	Arable, &c.
436	6.557	Arable.	477	3.410	Wood.
437	29.521	Arable.	478	.721	Heathy pasture.
438	.898	Houses, gardens, yard, &c.	479	9.732	Arable.
439	2.505	Arable.	480	3.904	Arable.
440	9.019	Arable and stream.	481	7.506	Arable and wood.
441	7.886	Arable and stream.	482	7.369	Arable.
442	9.081	Arable and stream.	483	50.255	Heathy pasture and trees.
443	6.719	Arable and stream.	484	.948	Wood.
444	6.674	Arable.	485	.253	Houses, garden, and yard.
445	15.980	Arable and stream.	486	3.215	Arable.
446	19.968	Arable and stream.	487	2.140	Wood.
447	5.740	Arable.	488	3.125	Arable.
448	.103	Houses and garden.	489	6.131	Arable.
449	.450	Houses, garden, and yard.	490	11.884	Heathy pasture and road.
450	13.304	Statute labor road.	491	5.497	Arable.
451	.345	Houses, garden, and yard.	492	6.225	Arable and heathy pasture.
			493	.977	Arable.
			494	.387	Houses, gardens, &c.
			495	.313	Arable and road.
			496	1.446	Arable.
			497	5.425	Heathy pasture.

PARISH OF MIDMAR.

No. on Plan.	Area in Acres.	Remarks.	No. on Plan.	Area in Acres.	Remarks.
498	·860	Wood.	538	1·081	Wood.
499	6·049	Heathy pasture.	539	2·443	Arable.
500	·199	Houses, garden, and yard.	540	1·221	Rough pasture and stream.
501	11·184	Heathy pasture and roads.	541	·889	Rough pasture and stream.
502	9·260	Arable, road, and stream.	542	·238	Arable.
503	9·986	Arable, rough pasture, &c.	543	·053	House and yard.
504	6·040	Arable and road.	544	1·094	Pond.
505	1·769	Arable and stream.	545	1·029	Road.
506	·672	Heathy pasture and stream.	546	2·145	Arable.
507	14·671	Arable, heathy pasture, &c.	547	1·445	Rough pasture.
508	14·970	Arable.	548	9·419	Arable.
509	9·172	Arable.	549	2·582	Wood.
510	1·482	Wood.	550	1·716	Arable.
511	4·021	Accommodation road.	551	·863	Arable.
512	1·481	Wood.	552	·078	Garden.
513	·144	Garden.	553	4·999	Arable and road.
514	·108	Houses, garden, and yard.	554	3·199	Arable and road.
515	·750	Wood.	555	21·610	Arable and stream.
516	·890	Wood.	556	3·929	Rough pasture, road, and stream.
517	14·762	Arable and stream.	557	1·965	Arable and stream.
518	9·119	Arable and stream.	558	32·065	Arable.
519	9·921	Arable.	559	14·278	Arable.
520	11·942	Arable and road.	560	14·547	Arable.
521	21·803	Arable and road.	561	·117	Arable.
522	8·660	Arable.	562	2·912	Wood, stream, and road.
523	2·646	Arable.	563	·087	Arable and house.
524	8·507	Arable.	564	2·333	Garden.
525	9·286	Arable.	565	1·118	House, road, &c.
526	9·458	Arable.	566	·271	Wood, house, &c.
527	·156	House, garden, and yard.	567	1·663	House and yard.
528	·828	Houses, gardens, and yard.	568	7·274	Arable.
529	8·935	Arable and road.	569	12·136	Arable.
530	·828	Arable and stream.	570	·598	Wood and rough pasture.
531	4·349	Arable.	571	1·968	Road.
532	7·675	Wood and road.	572	39·285	Heathy pasture and road.
533	9·727	Heathy pasture, streams, &c.	573	6·234	Statute labor road.
534	1·785	Arable.	574	5·228	Arable.
535	·348	House, garden, and yard.	575	4·398	Arable.
536	·542	Houses, garden, and yard.	576	2·153	Arable.
537	76·377	Wood and road.	577	6·992	Arable.
			578	3·778	Arable.
			579	14·258	Arable and rough pasture.
			580	·190	Road.
			581	8·004	Arable.
			582	·480	Houses, garden, & yard.

No. on Plan.	Area in Acres.	Remarks.	No. on Plan.	Area in Acres.	Remarks.
583	6.359	Arable.	628	.454	Pond.
584	5.945	Arable and stream.	629	9.189	Arable, roads, &c.
585	1.154	Arable.	630	.120	House, garden, and yard.
586	1.195	Arable.	631	8.130	Arable.
587	.530	Houses, garden, & yard.	632	.511	Houses, garden, and yard.
588	.226	Wood.	633	9.031	Arable.
589	.457	Road.	634	9.523	Arable and road.
590	11.967	Arable and rough pasture.	635	.561	Road and stream.
591	4.106	Arable.	636	2.932	Arable.
592	4.906	Arable.	637	3.137	Arable, &c.
593	.402	Houses, garden, and yard.	638	4.049	Arable.
594	2.044	Arable.	639	42.484	Heathy pasture.
595	2.402	Arable.	640	5.258	Arable.
596	5.256	Arable.	641	.174	Houses and yard.
597	.529	Arable.	642	5.869	Arable and rough pasture.
598	.167	Houses, garden, and yard.	643	3.748	Arable.
599	.817	Arable and road.	644	13.305	Arable and rough pasture.
600	8.313	Arable and heathy pasture.	645	12.799	Arable and rough pasture.
601	4.628	Arable.	646	6.166	Arable.
602	8.598	Arable.	647	6.133	Arable, road, &c.
603	4.555	Arable.	648	6.484	Arable.
604	7.412	Wood.	649	.107	Arable.
605	12.397	Arable.	650	7.423	Arable.
606	5.209	Arable.	651	.729	Road.
607	7.460	Wood and road.	652	1.030	Houses, gardens, and yard.
608	8.075	Wood and road.	653	4.160	Arable and rough pasture.
609	12.374	Arable and stream.	654	.217	Garden.
610	8.109	Arable.	655	59.461	Wood, streams, &c.
611	5.479	Arable and stream.	656	8.001	Arable.
612	7.674	Arable and stream.	657	4.763	Arable.
613	5.661	Arable.	658	6.758	Arable.
614	9.721	Arable.	659	8.341	Arable and road.
615	.304	Wood.	660	8.945	Arable.
616	.921	Wood.	661	15.231	Arable.
617	8.858	Arable.	662	.039	Garden.
618	3.382	Wood.	663	.200	Pond.
619	3.833	Rough pasture.	664	8.984	Arable and road.
620	10.484	Arable.	665	6.711	Arable.
621	15.112	Wood.	666	14.414	Arable and stream.
622	21.582	Rough pasture and stream.	667	.773	Houses, garden, and yard.
623	3.637	Arable.	668	.517	Road.
624	.411	Houses, garden, and yard.	669	11.159	Arable, road, &c.
625	2.067	Arable.	670	8.868	Arable and road.
626	19.055	Arable, road, &c.	671	14.693	Arable.
627	1.322	Arable, rough pasture, &c.			

No. on Plan.	Area in Acres.	Remarks.	No. on Plan.	Area in Acres.	Remarks.
672	13.773	Arable and road.	716	.675	Arable.
673	7.602	Statute labor road.	717	.505	Arable.
674	8.415	Arable and stream.	718	.732	Arable.
675	.099	Wood.	719	.307	Arable.
676	.286	Houses, garden, and yard.	720	15.862	Arable, road, &c.
677	4.896	Arable.	721	6.719	Arable.
678	12.834	Arable.	722	2.815	Arable.
679	5.090	Arable and road.	723	3.949	Arable.
680	.211	Houses, garden, and yard.	724	3.926	Arable and road.
681	6.544	Arable.	725	11.134	Arable and road.
682	11.733	Arable.	726	6.404	Arable.
683	11.938	Arable.	727	2.015	Arable.
684	11.833	Arable.	728	3.361	Arable and heathy pasture.
685	2.501	Accommodation road.	729	.134	Houses, garden, and yard.
686	20.302	Rough pasture, stream, &c.	730	5.793	Arable, &c.
687	122.300	Wood and road.	731	3.767	Arable and road.
688	.722	Wood.	732	.164	House, garden, and yard.
689	15.039	Arable and road.	733	.114	House, garden, and yard.
690	15.157	Arable and road.	734	3.709	Arable and heathy pasture.
691	.266	House, yard, &c.	735	1.057	Arable.
692	15.349	Arable and roads.	736	11.728	Arable and road.
693	16.757	Arable and road.	737	.163	Houses, garden, and yard.
694	16.041	Arable and road.	738	3.374	Arable.
695	11.995	Arable.	739	1.460	Road, &c.
696	9.885	Arable and road.	740	.732	Arable.
697	4.428	Arable.	741	11.409	Heathy pasture and stream.
698	29.691	Arable.	742	.614	Rough pasture.
699	25.725	Arable, road, and stream.	743	1.713	Arable and road.
700	29.947	Arable and rough pasture.	744	.658	Houses, garden, and yard.
701	.300	Wood.	745	.191	Houses, garden, and yard.
702	30.517	Arable, road, &c.	746	6.272	Arable and road.
703	.620	Houses, gardens, and yard.	747	4.561	Arable, road, &c.
704	31.095	Arable and road.	748	.108	Houses, garden, and yard.
705	7.436	Arable.	749	4.859	Arable, heathy pasture, &c.
706	6.215	Arable.	750	2.936	Heathy pasture and roads.
707	.865	Arable.	751	8.960	Arable and heathy pasture.
708	7.546	Arable.	752	10.196	Heathy pasture and trees.
709	6.657	Arable.	753	.628	Pond.
710	.298	Arable and house.			
711	20.919	Arable and roads.			
712	4.504	Arable.			
713	.332	Arable.			
714	.269	Houses, garden, and yard.			
715	125.555	Heathy pasture, roads, &c.			

No. on Plan.	Area in Acres.	Remarks.	No. on Plan.	Area in Acres.	Remarks.
754	5·670	Rough pasture, stream, &c.	795	3·771	Arable.
755	38·236	Arable, &c.	796	3·337	Arable.
756	·325	Houses, garden, and yard.	797	·454	Pond.
757	4·521	Arable.	798	2·994	Arable.
758	7·253	Arable.	799	7·017	Arable.
759	3·439	Arable.	800	13·233	Arable.
760	15·322	Arable and road.	801	·064	House and garden.
761	13·335	Arable and road.	802	7·613	Arable.
762	·735	Houses, garden, and yard.	803	11·256	Arable, rough pasture, &c.
763	12·842	Arable.	804	7·220	Arable and rough pasture.
764	6·277	Arable.	805	5·107	Arable.
765	·837	Houses, garden, and yard.	806	5·535	Wood.
766	·226	Road.	807	·337	Arable.
767	·227	Houses, garden, and yard.	808	7·153	Arable, stream, &c.
768	·275	Arable.	809	·559	Arable and ruins.
769	5·195	Arable.	810	·357	Arable.
770	3·835	Arable.	811	·319	Arable, house, and garden.
771	7·712	Arable.	812	8·839	Arable and stream.
772	4·212	Arable, &c.	813	10·179	Arable, heathy pasture, &c.
773	3·153	Arable.	814	·376	Houses, garden, and yard.
774	·703	Arable.	815	4·588	Arable.
775	·615	Arable.	816	·072	House, garden, and yard.
776	3·541	Arable.	817	·560	Houses, garden, and yard.
777	3·446	Arable.	818	1·878	Arable and stream.
778	5·294	Arable.	819	·241	Rough pasture, house, pond, and yard.
779	1·062	Arable.	820	·178	House, garden, and yard.
780	·328	Houses, garden, and yard.	821	2·212	Arable, &c.
781	·657	Rough pasture.	822	·502	Houses and yard.
782	·343	Arable, &c.	823	·576	Arable and stream.
783	·311	House, garden, & yard.	824	·088	Houses, garden, and yard.
784	1·230	Arable and road.	825	·166	Heathy pasture.
785	3·171	Arable.	826	2·311	Arable, road, &c.
786	·361	Houses, gardens, and yard.	827	·856	Rough pasture and stream.
787	·061	Houses, gardens, and yard.	828	1·109	Wood, road, &c.
788	12·860	Arable.	829	1·147	Arable, stream, &c.
789	28·692	Wood and road.	830	·252	Road, &c.
790	·320	House, garden, and yard.	831	3·898	Arable.
791	·173	House, garden, and yard.	832	2·525	Arable.
792	8·654	Arable.	833	·182	Rough pasture and garden.
793	3·781	Arable.	834	1·911	Statute labor road.
794	24·821	Heathy pasture, stream, &c.			

No. on Plan.	Area in Acres.	Remarks.	No. on Plan.	Area in Acres.	Remarks.
835	1.252	Arable.	875	4.151	Arable and rough pas- ture.
826	1.526	Arable.	876	.597	Road.
837	1.592	Arable.	877	2.284	Arable.
838	1.260	Arable.	878	.084	Rough pasture.
839	1.108	Arable.	879	3.367	Rough pasture and arable.
840	1.392	Arable.	880	1.010	Arable and rough pas- ture.
841	1.236	Arable.	881	5.342	Arable.
842	2.372	Arable.	882	2.178	Arable and rough pas- ture.
843	66.343	Wood and road.	883	1.528	Arable.
844	6.388	Arable.	884	1.285	Arable and rough pas- ture.
845	8.665	Arable.	885	4.757	Arable & rough pasture.
846	.650	Houses, garden, and yard.	886	4.094	Arable and road.
847	2.050	Arable and road.	887	.383	Road.
848	4.785	Arable.	888	.829	Houses, gardens, and yard.
849	4.539	Arable and heathy pasture.	889	.467	Rough pasture.
850	2.083	Arable.	890	.078	Garden.
851	.777	Heathy pasture.	891	.071	Garden.
852	1.701	Arable.	892	1.459	Houses, gardens, and yards.
853	2.775	Arable.	893	.177	Houses, garden, and yard.
854	4.534	Arable.	894	.314	Arable.
855	3.746	Arable.	895	2.446	Arable.
856	1.281	Arable.	896	3.276	Arable.
857	27.549	Heathy and rough pasture, &c.	897	.756	Arable.
858	7.391	Arable.	898	.821	Arable.
859	55.422	Arable, roads, and stream.	899	1.510	Arable.
860	.198	Houses, garden, and yard.	900	3.611	Arable.
861	10.663	Heathy pasture, road, stream, &c.	901	4.642	Arable.
862	12.049	Arable and stream.	902	.640	Arable.
863	3.048	Arable and road.	903	.092	Road.
864	4.454	Arable.	904	.663	Arable.
865	6.041	Arable.	905	2.035	Arable.
866	.865	Houses, gardens, and yard.	906	1.580	Arable and road.
867	8.004	Arable, road, and stream.	907	1.042	Arable, houses, gar- den, &c.
868	3.169	Arable and stream.	908	5.517	Arable.
869	7.103	Arable.	909	2.070	Arable.
870	4.521	Arable and road.	910	.676	Road.
871	5.695	Arable and rough pas- ture.	911	3.575	Arable.
872	6.694	Arable and rough pas- ture.	912	5.072	Arable.
873	6.471	Arable and rough pas- ture.	913	4.331	Arable.
874	9.743	Arable and rough pas- ture.	914	2.813	Arable.
			915	10.300	Heathy pasture.
			916	2.232	Arable.
			917	.599	Arable.

No. on Plan.	Area in Acres.	Remarks.	No. on Plan.	Area in Acres.	Remarks.
918	4.618	Arable.	962	6.770	Arable and road.
919	5.141	Arable.	963	1.329	Road.
920	3.258	Arable and stream.	964	.402	Houses, gardens, and yard.
921	3.918	Rough pasture and arable.	965	8.755	Arable and road.
922	25.722	Arable.	966	9.413	Arable and stream.
923	6.117	Arable.	967	.250	Road.
924	8.202	Arable.	968	1.385	Arable.
925	22.919	Arable.	969	.180	Houses, gardens, and yard.
926	6.778	Arable.	970	.220	Houses, gardens, and yard.
927	7.560	Arable and road.	971	49.320	Arable.
928	6.082	Arable and road.	972	.235	Houses, garden, and yard.
929	6.139	Arable and road.	973	2.855	Arable.
930	6.268	Arable and road.	974	1.514	Rough pasture and road.
931	2.088	Houses, garden, yard, &c.	975	.158	Garden.
932	2.789	Arable, road, &c.	976	9.380	Arable.
933	6.548	Arable.	977	1.265	Houses, arable, &c.
934	12.135	Arable.	978	10.957	Arable.
935	1.531	Arable.	979	13.131	Arable.
936	18.358	Arable and rough pasture.	980	4.259	Arable.
937	14.873	Arable.	981	4.096	Arable, &c.
938	21.521	Turnpike road.	982	11.392	Arable.
939	16.680	Arable and stream.	983	3.945	Statute labor road.
940	23.638	Arable.	984	17.851	Arable.
941	1.628	Private road.	985	.664	Arable.
942	31.331	Arable and road.	986	8.203	Arable.
943	1.206	Houses, garden, yard, &c.	987	.651	Accommodation road.
944	23.960	Arable and stream.	988	16.564	Arable.
945	21.591	Arable.	989	9.533	Arable.
946	7.103	Arable.	990	128.238	Wood and road.
947	6.370	Arable.	991	.859	Houses, garden, and yard.
948	13.301	Arable.	992	7.531	Arable and stream.
949	6.885	Arable.	993	10.997	Arable and stream.
950	1.938	Arable.	994	9.158	Arable, stream, and road.
951	12.242	Rough pasture and road.	995	2.321	Furze and roads.
952	3.373	Rough pasture.	996	4.297	Arable and road.
953	9.732	Rough pasture and stream.	997	1.439	Wood.
954	4.251	Arable and stream.	998	6.761	Arable and road.
955	6.835	Arable.	999	1.636	Wood, house, and yard.
956	.781	Road.	1000	9.742	Arable.
957	9.506	Arable.	1001	21.780	Arable.
958	7.925	Arable.	1002	.065	Wood.
959	.342	Houses, garden, and yard.	1003	4.888	Arable.
960	.662	Arable, house, and roads.	1004	1.184	Wood, &c.
961	2.548	Arable, roads, &c.	1005	.170	Arable, &c.

No. on Plan.	Area in Acres.	Remarks.	No. on Plan.	Area in Acres.	Remarks.
1006	6·823	Arable and road.	1054	·538	Houses, gardens, and yard.
1007	3·361	Wood and road.	1055	5·138	Arable.
1008	5·571	Arable.	1056	6·879	Arable.
1009	·700	Houses, garden, and yard.	1057	6·425	Arable.
1010	2·050	Arable.	1058	6·622	Arable.
1011	·204	Road.	1059	8·733	Arable.
1012	1·163	Wood.	1060	9·268	Arable.
1013	·972	Wood.	1061	12·509	Wood.
1014	·401	Houses, yard, &c.	1062	20·786	Wood and road.
1015	·228	Road.	1063	1·348	Wood and road.
1016	7·736	Arable, stream, &c.	1064	4·502	Arable.
1017	·111	House and garden.	1065	·123	House, garden, and yard.
1018	2·224	Wood, stream, &c.	1066	6·394	Arable.
1019	1·730	Wood.	1067	·398	Houses, garden, and yard.
1020	2·103	Wood.	1068	2·716	Arable.
1021	13·310	Arable.	1069	3·461	Arable.
1022	·717	Wood.	1070	8·627	Arable.
1023	·068	Road.	1071	6·602	Arable.
1024	2·201	Public road.	1072	5·401	Arable.
1025	11·173	Arable.	1073	11·278	Arable and stream.
1026	12·623	Arable.	1074	1·317	Wood.
1027	2·430	Public road.	1075	9·082	Arable.
1028	10·263	Arable.	1076	18·204	Wood.
1029	9·286	Arable and stream.	1077	9·643	Arable.
1030	·108	Wood.	1078	9·563	Arable, &c.
1031	10·410	Arable and stream.	1079	7·779	Arable, &c.
1032	7·625	Arable.	1080	11·638	Arable and road.
1033	1·945	Houses, garden, yard, &c.	1081	15·549	Arable.
1034	4·901	Arable.	1082	6·272	Arable.
1035	9·535	Arable.	1083	1·802	Houses, gardens, yard, &c.
1036	8·912	Arable.	1084	·662	Arable.
1037	7·732	Arable.	1085	·423	Arable.
1038	1·352	Road.	1086	11·094	Arable.
1039	11·232	Arable and road.	1087	15·185	Arable and road.
1040	7·011	Arable and stream.	1088	10·303	Arable and road.
1041	4·876	Arable.	1089	24·056	Wood.
1042	12·755	Arable, road, &c.	1090	10·932	Arable and rough pasture.
1043	2·529	Wood.	1091	9·842	Arable and road.
1044	1·883	Wood.	1092	14·307	Arable.
1045	·565	Houses, garden, and yard.	1093	1·890	Arable.
1046	12·849	Arable.	1094	·157	Pond.
1047	12·046	Arable.	1095	87·446	Heathy pasture.
1048	4·265	Arable.	1096	4·078	Arable.
1049	9·455	Arable and road.	1097	7·899	Arable and road.
1050	6·300	Arable.	1098	17·845	Heathy pasture.
1051	1·886	Arable.	1099	2·610	Arable and stream.
1052	·305	Garden, &c.	1100	9·779	Arable.
1053	·190	Garden.			

No. on Plan.	Area in Acres	Remarks.	No. on Plan.	Area in Acres.	Remarks.
1101	4·648	Arable and stream.	1143	1·256	Accommodation road.
1102	7·382	Arable.	1144	12·496	Arable.
1103	12·594	Arable, rough pasture, &c.	1145	2·706	Arable.
1104	8·427	Arable and heathy pasture.	1146	6·912	Arable.
1105	8·904	Arable.	1147	5·939	Arable.
1106	9·539	Arable.	1148	21·369	Arable, heathy pasture, &c.
1107	5·918	Arable.	1149	·952	Houses, garden, yard, &c.
1108	2·930	Arable and stream.	1150	·177	Houses and yard.
1109	·331	House, garden, and yard.	1151	28·541	Arable and road.
1110	1·760	Arable.	1152	7·884	Arable.
1111	736·242	Heathy pasture, roads, and streams.	1153	10·945	Arable and road.
1112	3·690	Arable.	1154	·225	House, garden, and yard.
1113	9·007	Arable and stream.	1155	4·111	Arable.
1114	10·621	Arable.	1156	4·047	Arable.
1115	·521	Houses, garden, yard, &c.	1157	2·406	Arable.
1116	27·149	Arable and road.	1158	3·691	Arable, &c.
1117	6·490	Arable.	1159	·830	Arable and road.
1118	3·776	Arable.	1160	·229	House, garden, and yard.
1119	10·501	Arable, road, and stream.	1161	·072	House and garden.
1120	6·570	Arable and road.	1162	4·571	Arable.
1121	6·073	Arable and road.	1163	1·135	Arable.
1122	1·001	Houses, garden, and yard.	1164	·079	House and yard.
1123	7·152	Arable.	1165	·419	Arable.
1124	3·733	Arable.	1166	·446	Arable, &c.
1125	4·259	Arable.	1167	2·621	Arable and road.
1126	4·894	Arable.	1168	3·508	Arable.
1127	5·079	Arable and stream.	1169	4·972	Rough pasture, roads, &c.
1128	15·256	Arable, stream, &c.	1170	·321	Houses, garden; and yard.
1129	13·754	Arable and stream.	1171	6·960	Heathy pasture and roads.
1130	11·142	Arable and road.	1172	581·196	Heathy pasture, roads, and stream.
1131	9·342	Arable and road.	1173	1·509	Arable.
1132	1·149	Houses, garden, yard, &c.	1174	5·160	Arable and road.
1133	16·080	Arable.	1175	·128	Houses, garden, and yard.
1134	8·395	Arable and stream.	1176	5·112	Arable.
1135	6·449	Arable and stream.	1177	2·218	Arable and stream.
1136	·867	Arable.	1178	·812	Houses, garden, yard, &c.
1137	·461	Rough pasture.	1179	1·728	Arable.
1138	·258	Houses, garden, and yard.	1180	2·920	Arable.
1139	15·099	Arable and road.	1181	13·039	Arable and road.
1140	3·520	Arable.	1182	58·232	Wood.
1141	17·993	Arable.	1183	7·968	Arable and stream.
1142	6·127	Arable, rough pasture, and stream.	1184	·208	Graveyard.

No. on Plan.	Area in Acres.	Remarks.	No. on Plan.	Area in Acres.	Remarks.
1185	1·268	Wood and stream.	1228	1·362	Wood.
1186	13·593	Arable.	1229	9·602	Arable and stream.
1187	1·563	Arable and garden.	1230	·338	Wood.
1188	1·768	Private road.	1231	1·270	Arable.
1189	·270	Wood.	1232	·438	Pond.
1190	·484	Wood and stream.	1233	4·009	Arable.
1191	1·178	Houses and yard.	1234	·762	House, garden, yard, &c.
1192	17·615	Arable, rough pasture, &c.	1235	·700	Rough pasture, wood, &c.
1193	1·317	Wood and stream.	1236	·523	Houses and yard.
1194	·534	Arable.	1237	5·332	Arable.
1195	11·269	Arable.	1238	·873	Rough pasture, road, &c.
1196	19·113	Arable and road.	1239	1·622	Arable.
1197	·240	House, garden, and yard.	1240	51·518	Wood and stream.
1198	·131	Arable.	1241	171·072	Wood.
1199	6·543	Arable, rough pasture, &c.	1242	5·766	Arable and heathy pasture.
1200	·362	Arable and garden.	1243	10·825	Arable, road, and stream.
1201	6·058	Arable and road.	1244	·508	Rough pasture, road, and stream.
1202	·272	House, garden, and yard.	1245	16·567	Arable and rough pasture.
1203	1·404	Wood and road.	1246	1·188	Road and stream.
1204	·758	House, garden, and yard.	1247	11·207	Arable.
1205	4·998	Arable.	1248	·496	Arable.
1206	628·694	Wood, roads, and streams.	1249	·820	Houses, garden, and yard.
1207	·324	Wood.	1250	·418	Accommodation road.
1208	26·363	Arable.	1251	10·775	Arable.
1209	1·137	Garden.	1252	6·168	Arable.
1210	2·556	Wood and roads.	1253	·169	Houses and yard.
1211	1·255	Garden and house.	1254	11·269	Arable and stream.
1212	2·757	Arable and trees.	1255	·219	Pond.
1213	1·771	Wood, house, &c.	1256	10·181	Arable and stream.
1214	7·125	Arable, road, and stream.	1257	·707	Wood.
1215	5·519	Arable and streams.	1258	9·507	Arable.
1216	2·846	Wood, roads, and stream.	1259	10·536	Arable.
1217	4·729	Arable.	1260	7·423	Arable.
1218	8·036	Arable.	1261	·678	Houses, garden, and yard.
1219	12·083	Arable.	1262	1·159	Arable.
1220	8·659	Arable.	1263	1·106	Arable, house, and garden.
1221	9·909	Arable.	1264	·618	Accommodation road.
1222	·501	Wood.	1265	9·488	Arable.
1223	·740	Houses and yard.	1266	8·047	Arable.
1224	·485	Garden.	1267	6·921	Arable.
1225	4·920	Arable and road.	1268	7·897	Arable.
1226	11·043	Arable.	1269	9·649	Arable.
1227	18·806	Wood, roads, and stream.			

PARISH OF MIDMAR.

No. on Plan.	Area in Acres.	Remarks.	No. on Plan.	Area in Acres.	Remarks.
1270	10·455	Arable.	1277	12·825	Arable, road, &c.
1271	29·366	Arable and road.	1278	·425	Houses, garden, and yard.
1272	10·223	Arable.	1279	7·903	Heathy pasture.
1273	12·069	Arable and heathy pasture.			
1274	11·977	Arable.	10872·674		
1275	8·704	Arable and stream.			
1276	6·394	Arable, road, and stream.			

RECAPITULATION.

10781·739	Land.
86·404	Public roads.
4·531	Water.
<hr/>	
10872·674	Total area of the Parish of Midmar, in the County of Aberdeen.

NOTE.—A detached portion of the Parish of Cluny comes within the boundary of Midmar Parish, the detail and area are published with the Parish to which it belongs.

INDEX TO PLACES

IN THE

PARISH OF MIDMAR.

COUNTY OF ABERDEEN.

Name of Place.	No. of Sheet.		Descriptive Remarks.
	6-inch scale.	25·344-inch scale.	
Auehentoul - - -	LXXII.	12	A farmsteading.
Auchorie - - -	"	12 & 16	A farmsteading and two eot-houses.
Auehmore - - -	"	16	Two farmsteadings.
Balblair - - -	LXXIII.	9	A farmsteading.
Bandiel - - -	LXXII.	12	A small farmsteading.
Bandodle - - -	"	11 & 12	Several small farms and crofts.
Bankhead - - -	"	7	A distriet.
Banteith - - -	LXXIII.	1	A farmsteading.
Barnyards - - -	"	13	A large farmsteading.
Bandyground - - -	LXXII.	2	A farmsteading.
Bents - - -	LXXIII.	9	A eothouse.
Bethlen - - -	"	"	A large farmsteading.
Blaekbauk - - -	"	5	A farmsteading.
Blaekstock - - -	LXXII.	3	A farmsteading.
Boghead - - -	"	16	A dwelling house and eroft.
Bogindhu - - -	LXXIII.	5	A farmsteading.
Brae - - -	"	9	A farmsteading.
Bridgebank Cottage - - -	LXXII.	12	
Cairndaie - - -	LXXIII.	5	A farmsteading.
Cartars - - -	"	"	A cothouse.
Church - - -	"	9	The parish ehureh.
Comers - - -	LXXII.	8 & 12	A hamlet.
Corrybeg - - -	"	3	A farmsteading.
Corsefield - - -	LXXIII.	9	A farmsteading.
Corsindae - - -	LXXII.	8	A mansion.
Corquhar - - -	"	15	A eothouse.
Craigshannoch - - -	LXXIII.	13	Three eroft houses.
Croft of Cartars - - -	"	5	A eothouse.
Dryburn - - -	LXXII.	4	A farmsteading.
East Banteith - - -	LXXIII.	2	A farmsteading.
East Kinnernie - - -	"	3	A farmsteading.
Easter Tulloch - - -	LXXII.	12	A farmsteading.
Glenwood - - -	"	8	A farmsteading.
Gordon's Arms Inn - - -	LXXIII.	2	
Greenstripe - - -	LXXII.	6	A farmsteading.
Hadagain - - -	LXXIII.	2	A eroft house.
Hillhead - - -	"	9	A farmsteading.
Hillhead of Corsindae - - -	"	5	A eothouse.
Hillside - - -	LXXII.	16	A dwelling house and eroft.

Name of Place.	No. of Sheet.		Descriptive Remarks.
	6-inch scale.	25·344-inch scale.	
Kebbaty - - -	LXXII.	8	A mansion and farmsteading.
Kinnernie - - -	LXXIII.	2	A farmsteading, &c.
Kirkstyle - - -	"	9	A cottage.
Kockfullertree Farm - - -	LXXII.	7	
Leggerdale - - -	LXXIII.	2	A farmsteading.
Little Sauchen - - -	LXXII.	4	A farmsteading.
Little Tillybirloch - - -	"	12	A farmsteading.
Lower Tillenhill - - -	"	16	A croft house.
Lurg - - -	LXXIII.	9	Dwelling houses.
Lynbank - - -	LXXII.	3	A farmsteading.
Mains of Corsindae - - -	"	4	A farmsteading.
Marionburgh - - -	LXXIII.	9	Cothouses, &c.
Meikle Midmar - - -	"	5	A farmsteading.
Midmar Castle - - -	"	13	
Midmar Cottage - - -	"	"	
Midmar Moss - - -	LXXXIII.	4	
Mill of Hole - - -	LXXIII.	14	A farmsteading, corn mill, &c.
Milltown - - -	LXXII.	4	A farmsteading, two corn mills, and two dwelling houses.
Moss-side - - -	"	4	Four farmsteadings.
Muirtowncroft - - -	"	8	A farmsteading.
Muirtown - - -	"	"	A farmsteading.
Nether Muir - - -	LXXIII.	6	A farmsteading.
Nether Shiels - - -	LXXII.	3	A farmsteading.
Newton of Corsindae - - -	LXXIII.	5	A farmsteading.
Ordhill - - -	LXXII.	3	Dwelling houses.
Roadside - - -	LXXIII.	9	A farmsteading.
Roadside of Cairndaie - - -	"	5	A cothouse.
Roadside of Kebbaty - - -	LXXII.	8	Three dwelling houses.
Roughhaugh - - -	"	11	A farmsteading.
Rowanbush - - -	"	3	A farmsteading.
Scantearn - - -	LXXIII.	5	A farmsteading.
School - - -	"	"	The parish school.
Scottiestone - - -	LXXII.	3	A farmsteading.
Shiels - - -	"	"	A farmsteading.
Skybrae - - -	"	16	Three dwelling houses.
Slydie - - -	"	4	A farmsteading.
Sunhony - - -	LXXIII.	14	A farmsteading.
Tillenhill - - -	LXXII.	16	A farmsteading.
Tillybirloch - - -	"	12	A hamlet.
Tillydaff - - -	LXXIII.	10	A farmsteading.
Tillyronach - - -	"	9	A farmsteading.
Torminade - - -	"	13	A hill.
Upper Auchmore - - -	LXXII.	16	A dwelling house and croft.
Upper Balblair - - -	LXXIII.	9	A farmsteading.
Upper Burnside - - -	LXXII.	3	A farmsteading.
U. P. Church - - -	LXXIII.	1	
Upperhill - - -	LXXII.	6	A farmsteading.
Upper Kebbaty - - -	"	8	A farmsteading.

Name of Place.	No. of Sheet.		Descriptive Remarks.
	6-inch scale.	25·344-inch scale.	
Upper Lurg - - -	LXXIII.	13	A farmsteading.
Upper Muir - - -	„	5	A farmsteading.
Upper Tillenhill - - -	LXXII.	16	A farmsteading.
Viewfield - - -	„	8	A farmsteading.
Waukmill - - -	LXXIII.	1	A farmsteading.
West Kinnernie - - -	„	2	A cottage, smithy, and croft.
Westpark - - -	„	„	A croft house and offices.
Wester Tulloch - - -	LXXII.	12	A farmsteading.
Whitehillock - - -	„	4	A farmsteading.
Woodend - - -	„	8	A dwelling house.
Woodhead - - -	„	„	Three cottages.
Woodside - - -	LXXIII.	14	A farmsteading.
Woodside of Shields - - -	LXXII.	3	A farmsteading.

LONDON :

Printed by GEORGE E. EYRE and WILLIAM SPOTTISWOODE,
Printers to the Queen's most Excellent Majesty.
For Her Majesty's Stationery Office.



ORDNANCE SURVEY OF SCOTLAND.

BOOK OF REFERENCE TO THE PLAN

OF THE

PARISH OF MINTO,

IN THE

COUNTY OF ROXBURGH,

CONTAINING 5620·482 ACRES.

COLONEL HENRY JAMES, R.E., F.R.S., F.G.S.,


SUPERINTENDENT OF THE ORDNANCE SURVEY.

PRINTED AT THE ORDNANCE SURVEY OFFICE, SOUTHAMPTON.

1860.



Prin



EXPLANATORY REMARKS.

The Scale of the Parish Plans is the 1-2500th of the actual length on the ground, and is equal to 25·344 inches to a mile, which is very approximately equal to one square inch to one acre, the square of 1·0018 inch being equal to one acre.

The length of each sheet is 1½ miles, and the width 1 mile, the area of each sheet is therefore 960 acres.

Each enclosure has a reference number to the area which is given in this Book.

The Braees (*f*) on the plans are to indicate that the spaces so braced are included under the same reference number.

The Altitudes in feet above the Mean Level of the Sea are written thus—31·4.

The Scale of the Plans of the County is 6 inches to a mile, and each sheet contains the same area as 16 sheets of the Parish Plans. There is therefore a double reference number to each sheet, as VI. 9., the Roman Numerals referring to the County Plans, the Arabic Figures to the Parish Plans.

The following are the characters employed on the Ordnance Plans on the Scales of 1-2500, and 6 inches to a mile:—

County Names	C	Hundreds or Wards	W
Parishes	P	Townships	T
Extra Parochial	E	Division of Townships	T
Antiquities	{ ROMAN Druidical or Saxon Norman or Subsequent		

The descriptions of the boundaries are shewn by the following initials:—

Centre of Stream	C. S.	Centre of Fence	C. F.
Centre of Road	C. R.	Top of Cop	T. C.
Side of Stream or Drain	S. S. or S. D.	Centre of Wall	C. W.
Root of Hedge	R. H.	Defaced	Def.
Face of Wall	F. W.	Track of Stream	T. S.
Undefined			Und.

Where a change occurs in the boundaries, the symbol [o—o] is used to shew the part at which the change takes place.



TABLE

FOR CONVERTING DECIMAL PARTS OF AN ACRE INTO ROODS AND PERCHES.

PERCHES.	0 ROOD.	1 ROOD.	2 ROODS.	3 ROODS.
0	0·000	0·250	0·500	0·750
1	0·006	0·256	0·506	0·756
2	0·012	0·262	0·512	0·762
3	0·019	0·269	0·519	0·769
4	0·025	0·275	0·525	0·775
5	0·031	0·281	0·531	0·781
6	0·037	0·287	0·537	0·787
7	0·044	0·294	0·544	0·794
8	0·050	0·300	0·550	0·800
9	0·056	0·306	0·556	0·806
10	0·062	0·312	0·562	0·812
11	0·069	0·319	0·569	0·819
12	0·075	0·325	0·575	0·825
13	0·081	0·331	0·581	0·831
14	0·087	0·337	0·587	0·837
15	0·094	0·344	0·594	0·844
16	0·100	0·350	0·600	0·850
17	0·106	0·356	0·606	0·856
18	0·112	0·362	0·612	0·862
19	0·119	0·369	0·619	0·869
20	0·125	0·375	0·625	0·875
21	0·131	0·381	0·631	0·881
22	0·137	0·387	0·637	0·887
23	0·144	0·394	0·644	0·894
24	0·150	0·400	0·650	0·900
25	0·156	0·406	0·656	0·906
26	0·162	0·412	0·662	0·912
27	0·169	0·419	0·669	0·919
28	0·175	0·425	0·675	0·925
29	0·181	0·431	0·681	0·931
30	0·187	0·437	0·687	0·937
31	0·194	0·444	0·694	0·944
32	0·200	0·450	0·700	0·950
33	0·206	0·456	0·706	0·956
34	0·212	0·462	0·712	0·962
35	0·219	0·469	0·719	0·969
36	0·225	0·475	0·725	0·975
37	0·231	0·481	0·731	0·981
38	0·237	0·487	0·737	0·987
39	0·244	0·494	0·744	0·994
40	0·250	0·500	0·750	1·000

N.B.—To convert Decimal Fractions of an Acre into Roods and Perches, multiply the decimal first by 4 and then by 40, preserving the same number of decimals in the product.

EXAMPLE 1.

633·357 Acres.

$$\begin{array}{r} 4 \\ \hline 1\cdot428 \\ 40 \\ \hline 17\cdot120 \end{array}$$

A. R. P.
633 1 17

EXAMPLE 2.

527·013 Acres.

$$\begin{array}{r} 4 \\ \hline 0\cdot52 \\ 40 \\ \hline 2\cdot080 \end{array}$$

A. R. P.
527 0 2



PARISH OF MINTO,

IN THE

COUNTY OF ROXBURGH.

No. of Sheet.	No. on Plan.	Area in Acres.	Description.
XIV. 13.	1	30·120	Arable.
"	2	14·998	Mixed wood.
"	3	20·256	Arable.
XIV. 14.	4	·130	Public road.
"	5	·546	Marsh.
"	6	·230	Pond.
"	7	·924	Mixed wood, &c.
"	8	13·788	Arable.
XIX. 4.	9	1·521	Mixed wood, &c.
"	10	·010	Pasture.
"	11	·015	Pasture.
"	12	·018	Pasture.
"	13	12·339	Arable, &c.
"	14	7·396	Arable, &c.
"	15	8·833	Arable.
"	16	14·927	Pasture.
"	17	1·975	Mixed wood.
"	18	·886	Mixed wood.
"	19	2·819	Mixed wood.
"	20	1·898	Mixed wood, &c.
"	21	1·645	Mixed wood.
"	22	4·553	Pasture.
"	23	15·007	Pasture, &c.
"	24	22·960	Pasture, &c.
"	25	22·878	Pasture, &c.
"	26	3·623	Mixed wood.
"	27	·639	Mixed wood.
"	28	5·205	Pasture.
"	29	13·045	Pasture.
"	30	1·860	Mixed wood.
"	31	·767	Mixed wood.
"	32	4·828	Arable.
"	33	6·707	Pasture.
"	34	14·786	Fir plantation.
"	35	·496	Fir plantation.
"	36	1·831	Fir plantation.
"	37	2·059	Fir plantation.
"	38	12·181	Rough pasture, & firze.
"	39	7·453	Pasture.
"	40	1·617	Occupation road.
		277·769	<i>Carried forward.</i>

No. of Sheet.	No. on Plan.	Area in Acres.	Description.
		277·769	<i>Brought forward.</i>
XIX. 4.	41	1·297	Houses, yards, orchard, &c.
"	42	·305	Houses, &c.
"	43	·522	Garden, &c.
"	44	·804	Mixed wood.
"	45	4·395	Arable.
"	46	1·300	Rough pasture, &c.
"	47	·531	Rough pasture, &c.
XX. 1.	48	16·443	Arable.
"	49	2·647	Rough pasture, &c.
"	50	30·705	Arable.
"	51	16·570	Arable.
"	52	20·376	Arable.
"	53	1·966	Occupation road.
"	54	6·508	Arable.
"	55	·185	Arable.
"	56	·307	Mixed wood.
"	57	3·241	Mixed wood.
"	58	15·257	Mixed wood.
"	59	26·168	Arable, &c.
"	60	1·363	Arable, &c.
"	61	2·117	Houses, garden, yards, &c.
"	62	·164	Garden, pond, &c.
"	63	·865	Marsh.
"	64	1·581	Marsh.
"	65	10·897	Pasture, &c.
"	66	17·260	Arable.
"	67	2·225	Rough pasture.
"	68	61·155	Arable.
"	69	2·918	Mixed wood.
"	70	25·759	Arable, &c.
"	71	·722	Pasture.
"	72	·282	Houses & garden.
"	73	·250	House, garden, &c.
"	74	·628	Rough pasture.
"	75	40·414	Arable, &c.
"	76	·476	Mixed wood.
"	77	5·585	Mixed wood.
"	78	34·975	Pasture, &c.
"	79	8·208	Arable, &c.
"	80	1·749	Fir plantation.
"	81	8·548	Arable, &c.
"	82	1·488	Public road.
"	83	6·648	Arable.
"	84	6·227	Arable.
"	85	·589	Pasture, &c.
"	86	·495	Houses, garden, yards, &c.
"	87	6·746	Arable.
"	88	16·718	Rough pasture, &c.
"	89	59·802	Rough pasture.
"	90	21·792	Rough pasture, &c.
		775·942	<i>Carried forward.</i>

No. of Sheet.	No. on Plan.	Area in Acres.	Description.
		775·942	<i>Brought forward.</i>
XX. 1.	91	9·697	Moss.
"	92	14·807	Rough pasture, &c.
"	93	37·803	Rough pasture, &c.
"	94	10·300	Mixed wood, &c.
XX. 2.	95	13·389	Arable.
"	96	15·581	Arable.
"	97	32·498	Pasture.
"	98	17·502	Arable.
"	99	2·961	Public road.
"	100	1·609	Mixed wood.
"	101	1·435	Mixed wood.
"	102	15·300	Arable.
"	103	21·411	Arable.
"	104	14·652	Arable.
"	105	22·521	Arable.
"	106	19·841	Pasture.
"	107	14·214	Rough pasture.
"	108	·144	Garden.
"	109	·024	House, garden, &c.
"	110	8·714	Fir plantation.
"	111	·790	Mixed wood.
"	112	12·811	Mixed wood, &c.
"	113	7·758	Mixed wood, &c.
"	114	14·244	Arable.
"	115	10·803	Pasture.
"	116	11·533	Pasture.
"	117	·764	Pasture.
"	118	·502	Houses, garden, &c.
"	119	·512	Mixed wood.
"	120	·913	Mixed wood.
"	121	·705	Ocupation road.
"	122	19·863	Pasture.
"	123	302·302	Mixed wood, roads, &c.
"	124	·759	Moss.
"	125	7·613	Arable, &c.
"	126	25·352	Pasture.
"	127	11·049	Mixed wood, &c.
"	128	9·181	Arable.
"	129	14·872	Arable, &c.
"	130	18·714	Arable, &c.
"	131	·222	House, garden, &c.
"	132	3·021	Pasture.
"	133	·497	Mixed wood.
"	134	·673	Mixed wood.
"	135	14·389	Arable.
XX. 3.	136	14·371	Arable.
XIX. 8.	137	95·859	Rough pasture.
"	138	2·744	Rough pasture.
"	139	1·033	Mixed wood.
"	140	21·290	Pasture, &c.
		1675·484	<i>Carried forward.</i>

No. of Sheet.	No. on Plan.	Area in Acres.	Description.
XIX. 8.	141	1675·484	<i>Brought forward.</i>
"	142	16·006	Pasture, &c.
"	143	1·694	Mixed wood.
"	144	9·854	Arable, &c.
"	145	6·701	Arable.
"	146	54·622	Rough pasture, &c.
"	147	3·187	Public road.
"	148	1·601	Fir plantation.
"	149	41·843	Rough pasture, &c.
"	150	2·396	Rough pasture.
"	151	6·332	Arable.
"	152	·477	Arable.
"	153	3·210	Arable, &c.
"	154	·397	Houses, garden, yard, &c.
"	155	·535	Arable.
"	156	·554	Arable.
"	157	4·942	Arable.
"	158	3·898	Arable.
"	159	7·355	Rough pasture.
"	160	51·792	Rough pasture.
"	161	11·088	Pasture, &c.
"	162	11·234	Arable, &c.
"	163	1·048	Fir plantation.
"	164	·329	Fir plantation.
"	165	·649	Fir plantation.
"	166	10·137	Pasture.
"	167	10·924	Pasture.
"	168	·869	Occupation road.
"	169	3·771	Fir plantation.
"	170	1·644	Rough pasture.
"	171	8·888	Rough pasture, &c.
"	172	300·105	Rough pasture, &c.
"	173	13·189	Pasture.
"	174	·898	Fir plantation.
"	175	·523	Fir plantation, &c.
"	176	4·573	Pasture.
"	177	2·874	Arable.
"	178	2·507	Mixed wood, &c.
XX. 5.	179	1·294	Mixed wood.
"	180	4·306	Mixed wood.
"	181	12·242	Fir plantation.
"	182	6·097	Arable, &c.
"	183	12·730	Rough pasture, &c.
"	184	14·425	Rough pasture, &c.
"	184a	91·229	Rough pasture.
"	185	44·888	Pasture.
"	186	3·779	Rough pasture.
"	187	1·463	Fir plantation.
"	188	6·168	Mixed wood.
"	189	·300	Rough pasture.
"		3·727	Public road.
		2480·778	<i>Carried forward.</i>

No. of Sheet.	No. on Plan.	Area in Aeres.	Description.
		2480·778	<i>Brought forward.</i>
XX. 5.	190	25·371	Arable, &c.
"	191	25·997	Arable, &c.
"	192	8·040	Arable.
"	193	30·268	North British Railway.
"	194	10·765	Arable.
"	195	·754	Oeeupation road.
"	196	10·288	Arable.
"	197	56·077	Rough pasture.
"	198	306·768	Mountain grass land, &c.
"	199	1·007	Mixed wood.
"	200	·604	Mixed wood.
"	201	1·879	Mixed wood.
"	202	4·661	Mixed wood.
"	203	7·331	Rough pasture, &c.
"	204	2·420	Arable.
"	205	3·118	Mill dam.
"	206	10·652	Public road.
"	207	3·765	Arable.
"	208	·362	Arable.
"	209	·689	Arable.
"	210	2·013	Houses, gardens, yards, &c.
"	211	·729	Houses, gardens, yards, &c.
"	212	4·938	Arable.
"	213	7·921	Arable.
"	214	5·302	Arable, &c.
"	215	·272	Mixed wood.
"	216	21·133	Arable, &c.
"	217	25·729	Arable, &c.
"	218	28·271	Arable, &c.
"	219	19·831	Arable, &c.
"	220	12·119	Arable.
"	221	14·363	Arable.
"	222	10·318	Arable, &c.
"	223	19·657	Arable.
"	224	32·282	Arable, &c.
"	225	6·252	Arable, &c.
"	226	38·620	Arable.
"	227	36·132	Arable.
"	228	23·343	Arable.
"	229	25·744	Arable.
"	230	·351	Mixed wood.
"	231	·283	Mixed wood.
"	232	24·706	Arable, &c.
XX. 6.	233	13·226	Arable.
"	234	13·656	Arable.
"	235	1·506	Mixed wood.
"	236	3·564	Mixed wood.
"	237	11·805	Arable.
"	238	18·008	Arable.
"	239	16·732	Arable.
		3430·400	<i>Carried forward.</i>

No. of Sheet.	No. on Plan.	Area in Aeres.	Description.
		3430·400	<i>Brought forward.</i>
XX. 6.	240	4·864	Pasture.
"	241	19·702	Arable.
"	242	23·596	Arable.
"	243	15·317	Arable.
"	244	15·515	Arable, &c.
"	245	11·746	Mixed wood, &c.
"	246	1·180	Mixed wood.
"	247	·635	Mixed wood.
"	248	5·598	Mixed wood, &c.
"	249	1·520	Mixed wood.
"	250	·609	Mixed wood.
"	251	55·429	Arable.
"	252	7·471	Arable.
"	253	14·784	Arable.
"	254	2·798	Ocupation road.
"	255	4·128	Mixed wood.
"	256	1·011	Mixed wood.
"	257	·934	Mixed wood.
"	258	·207	Mixed wood.
"	259	1·791	Mixed wood.
"	260	·669	Pasture, &c.
"	261	2·979	Pasture.
"	262	·613	Mill dam.
"	263	2·017	Houses, garden, yards, &c.
"	264	1·498	Houses & yards.
"	265	5·851	Mixed wood, &c.
"	266	·678	Mixed wood.
"	267	·362	Mixed wood.
"	268	·306	Mixed wood.
"	269	36·257	Pasture.
"	270	·532	Rough pasture & furze.
"	271	·292	House, &c.
"	272	·656	Mixed wood.
"	273	1·419	Mixed wood.
"	274	5·549	Arable.
"	275	14·406	Arable.
"	276	2·954	Arable.
"	277	11·637	Arable, &c.
"	278	1·524	Arable.
"	279	·314	Arable.
"	280	·937	Arable.
"	281	1·276	Houses, gardens, & yards.
"	282	1·654	Houses, gardens, & yards.
"	283	13·130	Publie road.
"	284	13·252	Pasture.
"	285	1·250	Pasture.
"	286	·970	Church & yard.
"	287	·732	Houses, gardens, &c.
"	288	·783	Pasture.
"	289	18·845	Pasture, &c.
		3762·577	<i>Carried forward.</i>

No. of Sheet.	No. on Plan.	Area in Acres.	Description.
		3762·577	<i>Brought forward.</i>
XX. 6.	290	·287	Minto House.
”	290 ^a	1·781	Pasture, &c.
”	291	8·248	Mixed wood, &c.
”	292	2·428	Mixed wood, &c.
”	293	·867	Graveyard & remains of Church.
”	294	1·289	Pond.
”	295	24·039	Pasture, &c.
”	296	·308	Mixed wood.
”	297	·030	House, &c.
”	298	·171	Garden.
”	299	·188	House, garden, &c.
”	300	28·965	Arable.
”	301	18·630	Arable.
”	302	5·065	Mixed wood, &c.
”	303	8·940	Arable.
”	304	7·508	Arable.
”	305	12·264	Arable.
”	306	·228	House, garden, &c.
”	307	46·608	Pasture, &c.
”	308	·679	Mixed wood.
”	309	12·447	Arable.
”	310	8·973	Arable.
”	311	·182	Houses & yards.
”	312	·135	Garden.
”	313	13·015	Arable, &c.
”	314	·428	Occupation road.
”	315	1·684	Fir plantation.
”	316	35·398	Mixed wood, &c.
”	317	5·210	Gardens, &c.
”	318	28·213	Arable.
”	319	5·174	Arable.
”	320	·498	Mixed wood.
”	321	·302	Mill dam.
”	322	2·823	Houses, gardens, yards, &c.
”	323	3·684	Mixed wood.
”	324	6·757	Arable, &c.
”	325	5·174	Arable.
”	326	7·000	Arable.
”	327	13·988	Arable.
”	328	22·089	Arable.
”	329	·169	Occupation road.
”	330	16·981	Arable, &c.
”	331	32·610	Arable, &c.
”	331 ^a	1·020	Public road.
”	332	2·075	Pasture, &c.
XX. 7.	333	·061	House, garden, &c.
”	334	31·896	Arable.
”	335	5·618	Mixed wood.
”	336	6·839	Mixed wood.
”	337	21·932	Arable.
		4223·475	<i>Carried forward.</i>

No. of Sheet.	No. on Plan.	Area in Acres.	Description.
		4223·475	<i>Brought forward.</i>
XX. 7.	338	24·045	Arable.
”	339	·790	Embankment.
XIX. 12.	340	18·814	Rough pasture.
”	341	16·834	Arable.
”	342	3·653	Fir plantation, &c.
”	343	3·784	Fir plantation, &c.
”	344	2·835	Mixed wood.
”	345	·734	Mixed wood.
”	346	·653	Mixed wood.
”	347	14·032	Arable.
”	348	5·175	Arable.
”	349	5·346	Arable.
”	350	10·768	Arable, &c.
”	350a	·657	Occupation road.
”	351	·272	Mill dam.
”	352	17·542	Arable, &c.
”	353	·741	Mixed wood, &c.
”	354	·667	Mixed wood, &c.
”	355	·633	Houses & yards.
”	356	·201	Houses, garden, & yard.
”	357	1·898	Houses, garden, yards, &c.
”	358	1·237	Arable.
”	359	3·146	Arable, &c.
”	360	20·154	Arable.
”	361	7·744	Arable.
”	362	·702	Houses, gardens, yards, &c.
”	363	·370	Occupation road.
”	364	6·827	Arable.
”	365	·146	Mixed wood.
”	366	·540	Mixed wood.
”	367	18·463	Arable.
”	368	·446	Occupation road.
”	369	·649	Mixed wood.
”	370	·525	Mixed wood.
”	371	3·968	Rough pasture.
”	372	19·738	Arable.
”	373	9·228	Arable.
”	374	11·597	Arable.
”	375	·579	Mixed wood.
”	376	·702	Mixed wood.
”	377	20·202	Arable, &c.
”	378	1·361	Mixed wood.
”	379	11·977	Arable, &c.
”	380	9·414	Rough pasture.
”	381	12·025	Arable, &c.
”	382	9·188	Arable, &c.
”	383	4·493	Rough pasture, &c.
”	384	6·731	Arable.
”	385	8·025	Arable.
”	386	1·611	Mixed wood.
		4545·337	<i>Carried forward.</i>

No. of Sheet.	No. on Plan.	Area in Aeres.	Description.
		4545·337	<i>Brought forward.</i>
XIX. 12.	387	7·734	Arable.
”	388	1·930	Mixed wood.
XX. 9.	389	·181	Mixed wood.
”	390	2·747	Mixed wood.
”	391	3·792	Mixed wood.
”	392	·407	Mixed wood.
”	393	·331	Mixed wood.
”	394	28·941	Arable.
”	395	30·003	Arable.
”	396	11·171	Arable.
”	397	8·563	Arable.
”	398	6·359	Arable.
”	399	1·906	Pasture.
”	400	1·914	Pasture.
”	401	6·852	Arable.
”	402	2·604	Arable, &c.
”	403	57·988	Arable, &c.
”	404	20·559	Arable, &c.
”	405	16·685	Arable.
”	406	2·766	Public road.
”	407	23·756	Arable.
”	408	27·443	Arable, &c.
”	409	23·894	Arable, &c.
”	410	11·574	Arable.
”	411	2·641	Public road.
”	412	10·760	Arable, &c.
”	413	6·064	Arable, &c.
”	414	·553	Mixed wood.
”	415	·763	Mixed wood, &c.
”	416	9·591	Mixed wood, &c.
”	417	5·049	Hassendean Burn.
”	418	3·436	Mixed wood, &c.
”	419	·670	Mixed wood.
”	420	·619	Arable, &c.
”	421	2·994	Mixed wood.
”	422	5·987	Pasture.
”	423	9·127	Arable.
”	424	1·149	Mixed wood.
”	425	16·372	Arable.
”	426	7·768	Arable.
”	427	10·886	Arable.
”	428	18·621	Arable, &c.
”	429	13·840	Arable.
”	430	18·016	Arable.
”	431	40·270	Arable, &c.
”	432	·442	Mill dam.
”	433	2·942	Mixed wood.
”	434	1·687	Mixed wood, &c.
”	435	2·605	Mixed wood, &c.
”	436	12·103	Arable, &c.
		5050·392	<i>Carried forward.</i>

No. of Sheet.	No. on Plan.	Area in Acres.	Description.
		5050·392	<i>Brought forward.</i>
XX. 9.	437	9·400	Arable.
"	438	11·807	Arable.
"	439	·753	Mixed wood.
"	440	·810	Mixed wood, &c.
"	441	1·535	Mixed wood, &c.
"	442	2·013	Arable.
"	443	10·546	Arable.
"	444	5·176	Public road.
"	445	15·360	Arable.
"	446	10·312	Arable.
"	447	14·571	Arable, &c.
"	448	5·760	Arable.
"	449	4·397	Arable.
"	450	34·705	Arable.
"	451	10·096	Arable.
"	452	7·606	Arable.
"	453	2·436	Arable.
"	454	·470	Mixed wood.
"	455	·954	Mixed wood, &c.
"	456	15·314	Mixed wood, &c.
"	457	1·352	Public road, (Part of).
"	458	8·251	Pasture, &c.
"	459	7·975	Pasture.
"	460	2·518	Pasture, &c.
"	461	·245	Mixed wood.
"	462	·421	Houses, yard, &c.
"	463	1·483	Gardens, &c.
"	464	·469	Houses, gardens, &c.
"	465	·556	Pasture.
"	466	1·078	Pasture, &c.
"	467	1·854	Houses, garden, yards, &c.
"	468	·590	Houses & yards.
"	469	·353	House, garden, &c.
"	470	·191	Mixed wood.
"	471	13·827	Arable.
"	472	14·270	Arable.
"	473	1·831	Arable.
"	474	·309	Wood.
"	475	·041	House & yard.
"	476	·140	Mill dam.
"	477	·697	Mixed wood.
"	478	·562	Mixed wood.
"	479	·602	Mixed wood.
"	480	3·660	Mixed wood.
"	481	9·586	Pasture.
"	482	·422	Pasture.
"	483	1·175	Mixed wood.
"	484	1·228	Pasture.
"	485	·050	Houses.
"	486	·789	Mixed wood.
		5290·938	<i>Carried forward.</i>

No. of Sheet.	No. on Plan.	Area in Acres.	Description.
XX. 9.	487	5290·938	<i>Brought forward.</i>
”	488	·379	Garden, &c.
”	489	13·355	Arable.
”	490	13·762	Mixed wood, &c.
”	491	7·042	Mixed wood.
”	492	·957	House, &c.
”	493	·626	House, yard, &c.
”	494	1·878	Garden, orchard, &c.
”	495	·788	Occupation road.
”	496	12·177	Arable.
”	497	1·550	Mixed wood.
”	498	13·128	Arable.
”	499	9·654	Arable.
”	500	11·942	Arable.
”	501	6·887	Public road.
”	502	7·267	Pasture.
”	503	8·219	River Teviot.
XX. 10.	504	4·801	Arable, &c.
”	505	2·694	Arable.
”	506	7·866	Pasture, &c.
”	507	6·251	Arable.
”	508	21·133	Arable.
”	509	23·145	Arable.
”	510	1·153	Houses, garden, yards, &c.
”	511	1·045	Mixed wood, &c.
”	512	5·198	Mixed wood, &c.
”	513	15·214	Mixed wood, &c.
”	514	31·705	Arable.
”	515	23·168	Arable.
”	516	23·876	Arable.
”	517	17·930	Arable.
”	518	1·096	Houses, garden, yards, &c.
”	519	2·060	Houses, garden, yards, &c.
”	520	·264	Occupation road.
”	521	1·295	Occupation road, &c.
”	522	·194	Mixed wood.
”	523	2·661	Mixed wood.
”	524	2·151	Mixed wood.
”	525	13·124	Arable, &c.
”	526	10·101	Arable.
XX. 13.	526	1·808	Pasture.
		5620·482	Area of the Parish of Minto.
			RECAPITULATION.
		5515·423	Land.
		19·674	Water.
		55·117	Public Roads.
		30·268	Railway.
		5620·482	Total Area of the Parish of Minto, in the County of Roxburgh.

AGENTS FOR THE SALE

OF THE

ORDNANCE PLANS.

ENGLAND.

LONDON.	}	Mr. J. Arrowsmith, 10, Soho Square, W. Messrs. Letts, Son & Co., 8, Royal Exchange, E.C. Messrs. Longman & Co., Paternoster Row, E.C. Mr. E. Stanford, 6, Charing Cross, S.W. Messrs. Vaecher & Son, 29, Parliament Street, S.W. Messrs. Webster & Co., 60, Piccadilly, W. Messrs. G. Philip & Son, 32, Fleet Street, E.C.; & L'pool. Mr. J. Wyld, Charing Cross. Dr. J. J. Whitty, C.E., 35, Parliament Street, S.W.	
APPLEBY		Mr. J. Whitehead.	
ALNWICK		Mr. M. Smith.	
BATH		Messrs. Sims & Son.	
BIRMINGHAM		Messrs. Napper & Wright.	
BEVERLEY		Mr. John Kemp.	
BOLTON		Mr. H. Bradbury.	
BRISTOL		Mr. John Lavars.	
BISHOP AUCKLAND		Mr. M. Braithwaite.	
BARNARD CASTLE.		Messrs. J. & R. W. Atkinson.	
CLEVELAND, York-	}	M. George Dixon.	
shire			
CARDIFF		Mr. Hugh Bird.	
CARLISLE		Messrs. Thurnam & Sons.	
COVENTRY		Mr. Edward Wright.	
CHELMSFORD		Mr. Thomas B. Arthy.	
DARLINGTON		Mr. H. Penney.	
DURHAM		Mr. George Andrews.	
FAREHAM		Mr. George Sutton.	
GLOUCESTER		Messrs. G. J. Wait & Co.	
GREAT AYTON, nr.	}	Mr. G. Dixon.	
Stokesley, York-			
shire			
HARTLEPOOL		Messrs. Pearson & Co.	
HUDDERSFIELD ..		Mr. A. L. Peace.	
HULL		Mr. J. W. Leng.	
KIRKBY LONSDALE		Mr. R. Morphet.	
KENDAL		Mr. T. Atkinson.	
KESWICK		Mr. James Mayo.	
LIVERPOOL	}	Messrs. G. Philip & Son. Messrs. Webb & Hunt. Mr. J. R. Isaac.	
LEEDS			Mr. J. Smith.
LONGTON			Mr. F. S. Wright.
LONGPORT, Staff..		Mr. Evans.	
MALTON		Mr. H. Smithson.	
MANCHESTER	}	Mr. G. Simms. Mr. W. T. Hansbrow, 59, King Street.	
NORTH SHIELDS..			Messrs. Phillipson & Hare.
NORWICH		Mr. H. Pigg.	

AGENTS, ENGLAND—CONTINUED.

NEWCASTLE.....	Mr. R. Turner.
NOTTINGHAM	Mr. R. Sutton.
OLDHAM	Mr. John Hirst.
OXFORD	Messrs. Spiers & Son.
PENRITH.....	Mr. B. T. Sweeten.
PORTSMOUTH	Mr. W. H. Charpentier.
PLYMOUTH	Mr. J. Land.
PRESTON	Mr. R. Veevers.
READING.....	Mr. G. Lovejoy.
ROCHDALE	Mr. E. Wrigley.
RICHMOND, York- shire	} Mr. J. Bell.
RIPON	
SCARBOROUGH.....	Mr. S. W. Theakstone.
SETTLE	Mr. J. Wildman.
SHEFFIELD.....	Mr. H. Pawson.
SWANSEA.....	Mr. E. Pearce.
STOCKTON-ON-TEES	Messrs. Jemmett & Co.
SOUTHAMPTON ..	Mr. W. Sharland.
SUNDERLAND	Mr. H. J. Dixon.
THIRSK	Mr. W. Bransby.
ULVERSTON.....	Mr. Soulby.
WAKEFIELD	Messrs. Hicks & Allen.
WIGAN	Mr. S. G. Bucknall.
WHITEHAVEN.....	Messrs. Callender & Dixon.
WINDERMERE.....	Mr. J. Garnett.
YORK	Mr. J. Glaisby.

SCOTLAND.

EDINBURGH.....	} Messrs. Johnston, 4, St. Andrew Square. Messrs. Black, North Bridge. Mr. T. C. Jack, Princes Street.	
AYR		Mr. John Dick.
ABERDEEN		Messrs. Keith & Gibb.
AIRDRIE, Lanarksh	Mr. Thomas Forsyth.	
ANNAN.....	Mr. William Cuthbertson.	
BATHGATE	Mr. J. Johnston.	
CUPAR	Mr. S. Robinson.	
DUMFRIES	Mr. Sinclair.	
DUNFERMLINE ..	Messrs. Miller & Son.	
DUNSE	Mr. George Johnston.	
DUNDEE	Mr. C. D. Chalmers.	
GLASGOW.....	} Messrs. J. Smith & Son. Messrs. J. Lumsden & Son.	
HADDINGTON		Mr. J. Millen.
HAWICK	Mr. William Syme.	
JEDBURGH	Messrs. A. & W. Easton.	
KIRKCALDY.....	Mr. J. J. Wilson.	
KIRKCUDBRIGHT..	Mr. J. Nicholson.	
KELSO	Mr. J. H. Rutherford.	
LINLITHGOW	Mr. A. Waldie.	
NEWTON STEWART	Miss A. Watson.	
MOFFAT	Mr. William Muir.	
PEEBLES	Mr. R. Stirling.	
PAISLEY	Mr. William McIntyre.	
SELKIRK	Mr. G. Lewis.	
STIRLING.....	Mr. Robert S. Shearer.	

AGENTS FOR THE SALE OF THE ORDNANCE PLANS.

IRELAND.

DUBLIN	}	Messrs. Hodges & Smith, Grafton Street. Messrs. Brassington & Gale, 6, Bachelor's Walk. Dr. J. J. Whitty, C.E.; and at London. Messrs. Thom & Son, 87 & 88, Abbey Street.
ARMAGH		Mr. John McWatters.
ATHLONE		Mr. James Martin.
BELFAST		Mr. James Magill.
CORK		Mr. Francis Guy.
CARLOW		Mr. Thomas Edwards.
CAVAN		Mr. John Fegan.
CLONMELL		Mr. James O'Neill.
DROGHEDA		Mr. Michael Daly.
ENNISKILLEN		Mr. William Trimble.
GALWAY		Mr. Thomas Croker.
KILKENNY		Mr. William Nicholson.
LONDONDERRY ..		Mr. Hempton.
MALLOW		Mr. Joseph Johns.
MULLINGAR		Mr. Sampson Wallis.
NEWRY		Mr. Robert Greer.
OMAGH		Mr. John Nelis.
WATERFORD		Mr. Thomas S. Harvey
WEXFORD		Mr. F. S. Davis.

ORDNANCE SURVEY OF SCOTLAND.

BOOK OF REFERENCE TO THE PLAN
OF THE
PARISH OF MONEYDIE,
CONTAINING 4464·009 ACRES ;
AND THE
PARISH OF AUCHTERGAVEN (DETACHED),
CONTAINING 121·703 ACRES ;
IN THE COUNTY OF PERTH.

COLONEL SIR HENRY JAMES, R.E., F.R.S., M.R.I.A., F.G.S. &c.,
SUPERINTENDENT OF THE SURVEY.



LONDON:
PRINTED BY GEORGE E. EYRE AND WILLIAM SPOTTISWOODE,
PRINTERS TO THE QUEEN'S MOST EXCELLENT MAJESTY.
FOR HER MAJESTY'S STATIONERY OFFICE.

1866.

Price One Shilling.

[7142—50—1/66.]



ORDNANCE SURVEY OF SCOTLAND

PARISH OF MONEYDIE, *D^o* (*Det^d*)

and AUCHTERGAVEN PH (*Det^d*)

DEPOT: EDINBURGH

EXPLANATORY REMARKS.

The scale of the Parish Plans is the 1-2500th of the actual length on the ground, and is equal to 25·344 inches to a mile, which is very approximately equal to one square inch to one acre, the square of 1·0018 inch being equal to one acre.

The length of each sheet is 1½ miles, and the width 1 mile, the area of each sheet is therefore 960 acres.

Each enclosure has a reference number to the area which is given in this Book.

The Braces (*f*) on the plans are to indicate that the spaces so braced are included under the same reference number.

The Altitudes in feet above the Mean Level of the Sea are written thus—31·4.

The Scale of the Plans of the County is 6 inches to a mile, and each sheet contains the same area as 16 sheets of the Parish Plans. There is therefore a double reference number to each sheet, as VI. 9., the Roman Numerals referring to the County Plans, the Arabic Figures to the Parish Plans.

The following are the characters employed on the Ordnance Plans on the Scales of 1-2500, and 6 inches to a mile :—

County Names	C	Hundreds or Wards	W
Parishes	P	Townships	T
Extra Parochial.....	E	Division of Townships	T

Antiquities		ROMAN { Druidical or Saxon Norman or Subsequent
-------------------	--	--

The descriptions of the boundaries are shown by the following initials :—

Centre of Stream	<i>C.S.</i>	Centre of Fence	<i>C.F.</i>
Centre of Road	<i>C.R.</i>	Top of Cop	<i>T.C.</i>
Side of Stream or Drain ...	<i>S.S.</i> or <i>S.D.</i>	Centre of Wall	<i>C.W.</i>
Root of Hedge	<i>R.H.</i>	Defaced	<i>Def.</i>
Face of Wall	<i>F.W.</i>	Track of Stream.....	<i>T.S.</i>
Undefined.....			<i>Und.</i>

Where a change occurs in the boundaries, the symbol [o—o] is used to show the part at which the change takes place.

N.B.—To convert Decimal Fractions of an Acre into Roods and Perches, multiply the decimal first by 4 and then by 40, preserving the same number of decimals in the product.

Examples—

Acre.
633·357
4

1·428
40

Acre.
527·013
4

·052
40

A. R. P.
633 1 17

17·120

A. R. P.
527 0 2

2·080

TABLE

FOR CONVERTING DECIMAL PARTS OF AN ACRE INTO ROODS AND PERCHES

Perch.	0 Rood.	1 Rood.	2 Roods.	3 Roods.	Perch.	0 Rood.	1 Rood.	2 Roods.	3 Roods.
0	·000	·250	·500	·750	21	·131	·381	·631	·881
1	·006	·256	·506	·756	22	·137	·387	·637	·887
2	·012	·262	·512	·762	23	·144	·394	·644	·894
3	·019	·269	·519	·769	24	·150	·400	·650	·900
4	·025	·275	·525	·775	25	·156	·406	·656	·906
5	·031	·281	·531	·781	26	·162	·412	·662	·912
6	·037	·287	·537	·787	27	·169	·419	·669	·919
7	·044	·294	·544	·794	28	·175	·425	·675	·925
8	·050	·300	·550	·800	29	·181	·431	·681	·931
9	·056	·306	·556	·806	30	·187	·437	·687	·937
10	·062	·312	·562	·812	31	·194	·444	·694	·944
11	·069	·319	·569	·819	32	·200	·450	·700	·950
12	·075	·325	·575	·825	33	·206	·456	·706	·956
13	·081	·331	·581	·831	34	·212	·462	·712	·962
14	·087	·337	·587	·837	35	·219	·469	·719	·969
15	·094	·344	·594	·844	36	·225	·475	·725	·975
16	·100	·350	·600	·850	37	·231	·481	·731	·981
17	·106	·356	·606	·856	38	·237	·487	·737	·987
18	·112	·362	·612	·862	39	·244	·494	·744	·994
19	·119	·369	·619	·869	40	·250	·500	·750	1·000
20	·125	·375	·625	·875					

PARISH OF MONEYDIE,

IN THE

COUNTY OF PERTH.

No. on Plan.	Area in Acres.	Remarks.	No. on Plan.	Area in Acres.	Remarks.
1	12.349	Arable.		271.520	<i>Brought forward.</i>
2	.585	Road.	33	2.079	Arable, road, &c.
3	13.486	Arable and road.	34	.146	House and garden (Kilburns).
4	.275	House, garden, &c. (Drumad).	35	2.456	Arable, &c.
5	12.583	Arable.	36	.238	Public road.
6	28.026	Wood and road.	37	3.075	Statute labor road.
7	27.474	Rough pasture and road.	38	15.047	Arable.
8	10.326	Arable.	39	1.152	Arable, &c.
9	.507	House, garden, and yard (Muir of Nairne).	40	15.713	Arable.
10	2.613	Statute labor road.	41	4.175	Arable, rough pasture, &c.
11	1.907	Wood.	42	12.235	Rough pasture and road.
12	1.325	Rough pasture.	43	1.608	Arable.
13	3.554	Wood.	44	.996	Houses garden, yard, &c. (Ardgaith).
14	22.904	Rough pasture.	45	11.563	Arable.
15	.081	Arable.	46	23.287	Arable and rough pasture.
16	.081	Arable.	47	31.865	Arable, rough pasture, and road.
17	2.881	Rough pasture.	48	.486	Rough pasture, &c.
18	18.009	Arable.	49	32.203	Arable, rough pasture, old quarry, and road.
19	5.119	Wood.	50	.129	Rough pasture (island).
20	.110	Rough pasture.	51	.518	Rough pasture (island).
21	1.892	Wood.	52	.441	Houses, garden, and yard (Craighcad).
22	18.250	Arable.	53	58.279	Arable, rough pasture, &c.
23	16.824	Arable.	54	4.355	Rough pasture and road.
24	19.509	Arable.	55	.861	Houses, garden, yard, and road (New Whitehill).
25	1.724	Houses, garden, and yard (Letham).	56	30.668	Arable.
26	7.308	Arable.			
27	21.166	Arable.			
28	.060	Arable.			
28a	.024	Arable.			
29	.149	Stream (Ordie Burn, part of).			
30	.243	Mill dam (part of).			
31	18.156	Arable and rough pasture.			
32	2.020	Arable.			
	271.520	<i>Carried forward.</i>		525.095	<i>Carried forward.</i>

PARISH OF MONEYDIE.

No. on Plan.	Area in Acres.	Remarks.	No. on Plan.	Area in Acres.	Remarks.
	525.095	<i>Brought forward.</i>		1328.353	<i>Brought forward.</i>
57	26.785	Arable and road.	100	.494	Arable.
58	64.151	Arable and rough pasture.	101	13.840	Arable and road.
59	41.013	Wood.	102	17.343	Arable, road, and stream.
60	24.397	Arable, &c.	103	.229	House, garden, and yard.
61	26.838	Arable.	104	8.678	Rough pasture and stream.
62	6.610	Arable.	105	6.495	Wood.
63	.257	Mill dam.	106	.330	Wood.
64	9.297	Arable.	107	.478	House, garden, and yard.
65	18.695	Arable.	108	3.231	Wood.
66	239.025	Wood and road.	109	17.027	Arable.
67	28.704	Arable.	110	4.458	Wood.
68	1.071	Houses, garden, and yard (Whitehill).	111	14.553	Arable and stream.
69	.657	Arable.	112	5.084	Rough pasture and stream.
70	10.292	Arable.	113	4.932	Arable and stream.
71	1.276	Road, rough pasture, and pond.	114	15.142	Arable.
72	7.862	Private road.	115	14.152	Arable.
73	18.397	Wood.	116	.540	Road.
74	15.133	Arable.	117	16.930	Arable.
75	18.222	Arable.	118	12.718	Arable.
76	15.184	Arable.	119	19.954	Arable and house.
77	12.198	Arable.	120	.187	Curling pond.
78	8.425	Rough pasture.	121	19.297	Wood.
79	9.983	Statute labor road.	122	35.073	Arable.
80	57.131	Wood.	123	21.814	Arable.
81	15.965	Rough pasture.	124	10.851	Arable.
82	2.303	Statute labor road.	125	14.360	Arable.
83	.671	Houses, garden, yard, and road (Stockhill).	126	22.172	Arable and stream.
84	8.511	Arable.	127	.390	Pond.
85	1.191	Arable.	128	1.392	Rough pasture.
86	9.342	Arable.	129	.072	House and garden.
87	13.994	Rough pasture.	130	2.665	Arable.
88	6.812	Arable.	131	60.909	Arable.
89	12.163	Arable.	132	33.163	Arable.
90	8.050	Arable.	133	22.853	Arable.
91	5.409	Arable.	134	26.126	Arable.
92	.454	Wood.	135	1.163	Houses, garden, and yard (Gillybanks).
93	.224	Wood.	136	3.345	Arable and stream.
94	5.071	Arable.	137	17.044	Arable, &c.
95	.535	Wood.	138	18.799	Arable and stream.
96	17.692	Arable.	139	1.832	Public road.
97	.286	Wood.	140	1.287	Houses, garden, yard, &c. (Tophead).
98	31.785	Arable and road.	141	36.145	Arable.
99	1.197	Houses, garden, yard, and road (Cottar-ton).			
	1328.353	<i>Carried forward.</i>		1855.900	<i>Carried forward.</i>

PARISH OF MONEYDIE.

No. on Plan.	Area in Acres.	Remarks.	No. on Plan.	Area in Acres.	Remarks.
	1855·900	<i>Brought forward.</i>		2279·382	<i>Brought forward.</i>
142	·446	Rough pasture, &c.	180	2·885	Rough pasture, arable, and road.
143	4·300	Stream (Ordie Burn, part of).	181	10·810	Arable.
144	2·204	Arable, &c.	182	6·990	Arable.
145	16·824	Arable.	183	·136	House, garden, &c.
146	3·035	Arable, &c.	184	52·760	Arable and road.
147	·409	Wood.	185	54·875	Arable&rough pasture.
148	1·554	Arable.	186	·208	Arable.
149	·057	Stream.	187	·382	Arable.
150	29·219	Arable and stream.	188	44·640	Arable.
151	7·815	Public road.	189	10·061	Wood.
152	28·765	Arable.	190	41·915	Arable.
153	1·047	Wood.	191	1·389	Wood.
154	39·324	Arable and road.	192	16·788	Wood.
155	36·323	Arable and road.	193	59·714	Wood and road.
156	32·795	Arable.	194	24·663	Arable.
157	11·117	Arable, &c.	195	·530	Houses, &c. (Black-park Lodge).
158	11·256	Arable.	196	12·320	Arable and rough pasture.
159	12·450	Arable and marsh.	197	1·671	Rough pasture, &c.
160	8·589	Arable and road.	198	10·747	Wood.
161	·341	Houses, garden, and yard (Northleys).	199	29·339	Arable.
162	16·448	Arable, rough pasture, stream, &c.	200	24·147	Arable and rough pasture.
163	14·532	Arable, rough pasture, stream, &c.	201	22·472	Arable and rough pasture.
164	3·366	Arable, rough pasture, and stream.	202	·561	Wood.
165	55·184	Wood, &c.	203	28·720	Arable and rough pasture.
166	1·444	Heathy pasture.	204	17·326	Arable.
167	4·166	Wood.	205	1·202	Wood.
168	11·146	Arable.	206	18·611	Arable, rough pasture, &c.
169	10·654	Arable.	207	·075	House and garden.
170	·470	Wood.	208	13·933	Arable.
171	9·629	Rough pasture, house, and stream.	209	·185	Wood.
172	·138	Pond.	210	13·226	Arable.
173	·737	Wooded slope.	211	13·618	Arable.
174	41·132	Arable, rough pasture, &c.	212	1·011	Private road.
175	·254	House, garden, &c.	213	7·316	Wood and road.
176	2·561	Arable and rough pasture.	214	·635	Wood.
177	·830	Houses, garden, yard, &c. (Millhole, part of).	215	3·388	Wood.
178	2·464	Arable.	216	15·107	Arable.
179	·457	Houses, yard, &c. (Millhole, part of).	217	7·499	Arable, road, and pond.
	2279·382	<i>Carried forward.</i>		2853·638	<i>Carried forward.</i>

PARISH OF MONEYDIE.

No. on Plan.	Area in Acres.	Remarks.	No. on Plan.	Area in Acres.	Remarks.
	2853·638	<i>Brought forward.</i>		3238·673	<i>Brought forward.</i>
219	13·516	Arable.	257	17·004	Arable.
220	·202	Wood.	258	·444	Houses and garden (Milton of Kinvaid).
221	·223	House and garden.			
222	12·294	Statute labor road.	259	51·537	Arable.
223	19·371	Arable and rough pasture.	260	21·252	Wood.
			261	·710	Road.
224	1·355	Wood.	262	16·083	Wood.
225	1·791	Rough pasture, old quarry, &c.	263	172·092	Wood and road.
			264	26·490	Arable.
226	95·514	Arable and rough pasture.	265	29·741	Arable, house, road, and pond.
227	38·318	Arable.	266	2·042	Wood, &c.
228	29·724	Arable.	267	2·345	Houses, garden, yard, &c. (Pitlandie).
229	19·101	Arable.			
230	·786	Private road.	268	20·714	Arable and road.
231	3·671	Arable.	269	·103	House, &c.
232	·567	Houses and yard (Kinvaid).	270	37·619	Arable and road.
			271	34·820	Arable.
233	·209	Garden.	272	33·235	Arable and road.
234	·074	House and yard.	273	23·066	Arable and road.
235	4·819	Arable, house, road, &c.	274	7·975	Arable.
			275	2·288	Wood.
236	·287	Mill dam.	276	24·993	Arable, pond, &c.
237	3·934	Rough pasture, road, house, &c.	277	3·672	Arable, &c.
			278	42·312	Arable.
238	19·486	Stream (Shochie Burn).	279	4·671	Arable and stream.
			280	25·892	Arable, house, rough pasture, and shingle.
239	19·521	Arable and rough pasture.			
			281	·838	Wood.
240	11·474	Arable, and rough pasture.	282	32·424	Arable.
			283	1·980	Road and rough pasture.
241	4·458	Arable.			
242	2·610	Arable.	284	31·560	Arable, rough pasture, and road.
243	·347	House, garden, &c.			
244	10·739	Arable.	285	3·830	Arable.
245	7·211	Wood and road.	286	4·073	Wood.
246	2·232	Statute labor road.	287	12·057	Arable.
247	5·713	Wood.	288	20·223	Arable.
248	11·469	Arable.	289	32·362	Arable.
249	3·693	Arable.	290	27·679	Arable.
250	15·641	Arable and house.	291	19·582	Arable.
251	·929	Houses and garden	292	6·304	Arable and rough pasture.
252	2·311	Houses, gardens, yards, road, &c.			
			293	·457	Houses, garden, and yard (Cramflat).
253	·458	Church and graveyard			
			294	10·960	Arable and road.
254	10·932	Arable.	295	11·618	Arable.
255	7·389	Arable, &c.	296	10·145	Arable.
256	2·666	Orchard.	297	15·295	Arable and road.
	3238·673	<i>Carried forward.</i>		4081·160	<i>Carried forward.</i>

PARISH OF MONEYDIE.

No. on Plan.	Area in Acres.	Remarks.	No. on Plan.	Area in Acres.	Remarks.
	4081·160	<i>Brought forward.</i>	RECAPITULATION.		
298	2·142	Wood.	4368·191	Land.	
298a	·182	Arable, &c.	45·103	Public roads.	
299	13·130	Arable.	25·656	Water.	
300	14·115	Arable and road.	4438·950	Area of the Parish of Moneydie, exclusive of the detached portion.	
301	9·477	Arable, rough pasture, and marsh.			
302	11·968	Arable and road.			
303	8·830	Arable.			
304	·676	Wooded slope.			
305	·244	Houses, garden, and yard (Ordie Mill).			
306	4·828	Arable.			
307	33·923	Arable.			
308	35·464	Arable.			
309	52·652	Arable and rough pasture.			
310	12·705	Wood.	PARISH OF MONEYDIE (Detached).		
311	48·446	Arable.	1	·079	Arable.
312	2·718	Statute labor road.	2	·638	Old road.
313	·199	House and garden.	3	·679	Wood.
314	3·237	Houses, garden, yard, wood, and road (Moneydie).	4	10·000	Wood.
315	7·326	Arable and house.	5	·732	Statute labor road.
316	16·608	Arable and wood.	6	12·931	Wood.
317	14·891	Wood.		25·059	
318	16·020	Arable.			
319	9·135	Arable.			
320	·279	Arable, &c.			
321	6·854	Arable and rough pasture.			
322	7·559	Arable.	RECAPITULATION.		
323	13·375	Arable.	24·327	Land.	
324	·162	Pond.	·732	Public road.	
325	2·019	Wood.	25·059	Area of the Parish of Moneydie (Detached).	
326	·481	Wood.			
327	7·503	Arable and rough pasture.			
328	·642	Houses, garden, yard, and road (Coldrochie).			
	4438·950				

PARISH OF MONEYDIE.

RECAPITULATION FOR THE PARISH.

4392·518	Land.
45·835	Public roads.
· 25·656	Water.
4464·009	Total area of the Parish of Moneydie, in the County of Perth.

PARISH OF AUCHTERGAVEN (Detached).

Locally situated in the Parish of Moneydie.

No. on Plan.	Area in Acres.	Remarks.	No. on Plan.	Area in Acres.	Remarks.
				76·595	<i>Brought forward.</i>
1	7·568	Arable.	11	17·225	Arable and stream.
2	8·316	Arable.	12	·229	Private road.
3	14·458	Arable and wood.	13	1·537	Arable, rough pasture, and stream.
4	1·501	Wood.			
5	14·188	Arable and stream.	14	7·132	Arable and stream.
6	11·196	Arable.	15	·406	Public road.
7	3·013	Arable and stream.	16	12·500	Arable.
8	1·032	Houses, yards, gardens, &c.	17	1·771	Wood.
9	14·459	Arable.	18	1·992	Rough pasture.
10	·864	Public road.	19	2·316	Wood.
	76·595	<i>Carried forward.</i>		121·703	

RECAPITULATION.

120·433	Land.
1·270	Public roads.
121·703	Area of the Parish of Auchtergaven (Detached).

INDEX TO PLACES

IN THE

PARISH OF MONEYDIE.

COUNTY OF PERTH.

Name of Place.	No. of Sheet.		Descriptive Remarks.
	6-inch scale.	25·344-inch scale.	
Ardgaith - - -	LXXXV.	1	A farmsteading.
Blackpark Lodge - - -	"	6	A shooting lodge.
Coldrochie - - -	"	11	A farmsteading and corn mill.
Cottarton - - -	"	3	A farmsteading.
Cramflat - - -	"	8	A small farmsteading.
Craighall - - -	"	6	A dwelling house.
Craighead - - -	"	2	A small farmsteading.
Drumad - - -	LXXIII.	15	A farmsteading.
Gillybanks - - -	LXXXV.	3	A farmsteading.
Kilburns - - -	LXXIII.	15	A cottage.
Kinvaid - - -	LXXXV.	7	A farmsteading.
Letham - - -	LXXIII.	15	A large farmsteading.
Millhole - - -	LXXXV.	6	A farmsteading, flax mill and corn mill.
Milton of Kinvaid - - -	"	7	A few cottages.
Moneydie - - -	"	"	The parish village.
Moneydie - - -	"	11	A large farmsteading.
Moneydieroger - - -	"	6, 7, 10, 11	A farmsteading.
Muir of Nairne - - -	LXXIII.	15	A gamekeeper's residence.
New Whitehill - - -	LXXXV.	2	A farmsteading.
Northleys - - -	"	4	A farmsteading.
Ordie Mill - - -	"	8	A dwelling house, &c.
Pitlandie - - -	"	7	A farmsteading.
Pittendynie - - -	"	"	A large farmsteading.
Strath More - - -	"	7	A district.
Tophead - - -	"	3	A large farmsteading.
Whitehill - - -	"	2	A farmsteading.

LONDON:

Printed by GEORGE E. EYRE and WILLIAM SPOTTISWOODE,
Printers to the Queen's most Excellent Majesty.

For Her Majesty's Stationery Office.



ORDNANCE SURVEY OF SCOTLAND.

BOOK OF REFERENCE TO THE PLAN

OF THE

PARISH OF OLD MONKLAND,

IN THE


COUNTY OF LANARK,

CONTAINING 11281·434 ACRES.

COLONEL SIR HENRY JAMES, R.E., F.R.S., F.G.S., &c.,
SUPERINTENDENT OF THE ORDNANCE SURVEY.

PRINTED AT THE ORDNANCE SURVEY OFFICE, SOUTHAMPTON.

1860.



LAND

TS



length on
very ap-
0018 inch

the area of

in this

traced are

en thus—

each sheet
therefore
Numerals
ans.

ns on the

..... **W**

..... **T**

..... **T**

Saxon

Subsequent

initials:—

.... *C. F.*


.... *T. C.*

.... *C. W.*

.... *Def.*

.... *T. S.*

ed to shew



EXPLANATORY REMARKS.

The Scale of the Parish Plans is the 1-2500th of the actual length on the ground, and is equal to 25·344 inches to a mile, which is very approximately equal to one square inch to one acre, the square of 1·0018 inch being equal to one acre.

The length of each sheet is 1½ miles, and the width 1 mile, the area of each sheet is therefore 960 acres.

Each enclosure has a reference number to the area which is given in this Book.

The Braeces (f) on the plans are to indicate that the spaces so braeced are included under the same reference number.

The Altitudes in feet above the Mean Level of the Sea are written thus—31·4.

The Scale of the Plans of the County is 6 inches to a mile, and each sheet contains the same area as 16 sheets of the Parish Plans. There is therefore a double reference number to each sheet, as VI. 9., the Roman Numerals referring to the County Plans, the Arabic Figures to the Parish Plans.


The following are the characters employed on the Ordnance Plans on the Scales of 1-2500, and 6 inches to a mile:—

County Names	C	Hundreds or Wards	W
Parishes	P	Townships	T
Extra Parochial	E	Division of Townships	T
Antiquities	{ ROMAN Druidical or Saxon Norman or Subsequent		

The descriptions of the boundaries are shewn by the following initials:—

Centre of Stream	C. S.	Centre of Fence	C. F.
Centre of Road	C. R.	Top of Cop	T. C.
Side of Stream or Drain	S. S. or S. D.	Centre of Wall	C. W.
Root of Hedge	R. H.	Defaced	Def.
Face of Wall	F. W.	Track of Stream	T. S.
Undefined			Und.

Where a change occurs in the boundaries, the symbol [o—o] is used to shew the part at which the change takes place.



TABLE

FOR CONVERTING DECIMAL PARTS OF AN ACRE INTO ROODS AND PERCHES.

PERCHES.	0 ROOD.	1 ROOD.	2 ROODS.	3 ROODS.
0	0.000	0.250	0.500	0.750
1	0.006	0.256	0.506	0.756
2	0.012	0.262	0.512	0.762
3	0.019	0.269	0.519	0.769
4	0.025	0.275	0.525	0.775
5	0.031	0.281	0.531	0.781
6	0.037	0.287	0.537	0.787
7	0.044	0.294	0.544	0.794
8	0.050	0.300	0.550	0.800
9	0.056	0.306	0.556	0.806
10	0.062	0.312	0.562	0.812
11	0.069	0.319	0.569	0.819
12	0.075	0.325	0.575	0.825
13	0.081	0.331	0.581	0.831
14	0.087	0.337	0.587	0.837
15	0.094	0.344	0.594	0.844
16	0.100	0.350	0.600	0.850
17	0.106	0.356	0.606	0.856
18	0.112	0.362	0.612	0.862
19	0.119	0.369	0.619	0.869
20	0.125	0.375	0.625	0.875
21	0.131	0.381	0.631	0.881
22	0.137	0.387	0.637	0.887
23	0.144	0.394	0.644	0.894
24	0.150	0.400	0.650	0.900
25	0.156	0.406	0.656	0.906
26	0.162	0.412	0.662	0.912
27	0.169	0.419	0.669	0.919
28	0.175	0.425	0.675	0.925
29	0.181	0.431	0.681	0.931
30	0.187	0.437	0.687	0.937
31	0.194	0.444	0.694	0.944
32	0.200	0.450	0.700	0.950
33	0.206	0.456	0.706	0.956
34	0.212	0.462	0.712	0.962
35	0.219	0.469	0.719	0.969
36	0.225	0.475	0.725	0.975
37	0.231	0.481	0.731	0.981
38	0.237	0.487	0.737	0.987
39	0.244	0.494	0.744	0.994
40	0.250	0.500	0.750	1.000

N.B.—To convert Decimal Fractions of an Acre into Roods and Perches, multiply the decimal first by 4 and then by 40, preserving the same number of decimals in the product.

EXAMPLE 1.

633.357 Acres.			
4			

1.428			
40			

A.	R.	P.	17.120
633	1	17

EXAMPLE 2.

527.013 Acres.			
4			

.052			
40			

A.	R.	P.	2.080
527	0	2



PARISH OF OLD MONKLAND,

IN THE

COUNTY OF LANARK.

No. of Sheet.	No. on Plan.	Area in Acres.	Description.
II. 16.	1	4·806	Arable.
"	2	·549	Parish road.
"	3	·329	Blackbrae Cottage, garden, &c.
"	4	·340	Rough heathy pasture & slope.
"	5	17·823	Moss & rough heathy pasture.
"	6	3·828	Rough heathy pasture, road, &c.
"	7	14·689	Arable & road.
"	8	·303	Castlepails, cottage, offices, &c.
VII. 3.	9	10·052	Arable, trees, & half of drain.
"	10	9·943	Arable & half of drain.
"	11	·678	Whitehill, homestead, garden, &c.
"	12	7·285	Arable & half of drain.
"	13	·148	Ocupation road.
"	14	10·976	Arable, road, & half of drain.
"	15	3·793	Arable, road, & half of drain.
"	16	14·877	Arable, road, & pools.
"	17	10·653	Arable.
"	18	5·555	Arable & half of drain.
"	19	12·947	Arable & half of drain.
"	20	5·445	Arable & half of drain.
"	21	4·439	Arable & half of drain.
VII. 4.	22	1·673	Moss.
"	23	4·283	Arable.
"	24	1·646	Moss.
"	25	·905	Arable.
"	26	1·192	Arable.
"	27	1·523	Gartverrie Fire Clay Works, &c.
"	28	29·795	Rough heathy pasture & road.
"	29	·565	House, garden, &c.
"	30	4·111	Arable.
"	31	·317	Pasture & rocks.
"	32	5·406	Arable, quarry, & tram road.
"	33	1·200	Tram road.
"	34	3·998	Arable, old limekiln, rocks, &c.
"	35	6·816	Arable.
"	36	1·181	Arable.
"	37	10·937	Arable.
"	38	9·991	Arable.
"	39	·028	Arable.
"	40	5·515	Arable, rocks, & half of drain.
		230·540	<i>Carried forward.</i>

No. of Sheet.	No. on Plan.	Area in Aeres.	Description.
		230·540	<i>Brought forward.</i>
VII. 4.	41	2·541	Caledonian Railway.
"	42	3·837	Caledonian Railway.
"	43	·626	Arable, rocks, & tram road.
"	44	3·439	Arable, slope, & old quarry.
"	45	·030	Pasture.
"	46	7·077	Arable.
"	47	15·627	Arable.
"	48	·201	Houses, garden, &c.
"	49	·389	Arable.
"	50	·236	Passover Cottage, garden, &c.
"	51	·283	Garden, &c.
"	52	1·135	Plantation.
"	53	1·413	Arable.
"	54	·913	Rawmoan, homestead, garden, &c.
"	55	21·697	Arable.
"	56	5·796	Moss.
"	57	5·813	Moss.
"	58	2·516	Arable.
"	59	11·549	Moss, rough heathy pasture, &c.
"	60	10·923	Arable.
"	61	6·981	Rough heathy pasture & road.
"	62	1·726	Rough heathy pasture.
"	63	8·895	Arable.
"	64	2·272	Arable & half of drain.
"	65	1·275	Arable & half of drain.
"	66	7·068	Caledonian Railway.
"	67	3·808	Moss.
"	68	·099	Pasture.
"	69	1·772	Arable.
"	70	11·962	Moss.
"	71	15·947	Arable & footpath.
"	72	22·360	Arable, footpath, & old quarry.
"	73	18·072	Arable & road.
"	74	13·121	Arable.
"	75	1·488	Parish road.
"	76	·189	Muirdike, two cottages, garden, &c.
"	77	·220	Whinny pasture, road, & rocks.
"	78	8·528	Arable.
"	79	6·450	Arable.
"	80	9·045	Arable.
"	81	9·227	Arable & half of drain.
"	82	·419	Waste ground.
"	83	14·686	Arable, half of drain, &c.
"	84	·210	Waste ground.
"	85	1·856	Moss.
"	86	13·288	Arable.
"	87	·590	Pasture, road, & footpath.
"	88	9·645	Arable.
"	89	·927	Kilgarth, homestead, garden, &c.
"	90	8·851	Arable.
		527·558	<i>Carried forward.</i>

No. of Sheet.	No. on Plan.	Area in Acres.	Description.
VII. 4.	91	527·558	<i>Brought forward.</i>
"	92	·597	Occupation road.
"	93	10·891	Arable.
"	94	17·649	Arable.
"	95	7·378	Waste ground, road, pasture, &c.
"	96	7·752	Moss, rough pasture, road, &c.
"	97	2·649	Arable, road, & footpath.
"	98	2·735	Arable, road, & footpath.
"	99	·140	Passover Row, houses, &c.
"	100	1·830	Garden.
"	101	9·915	Arable & road.
"	102	15·783	Arable.
"	103	·411	House, garden, &c.
"	104	14·094	Arable.
"	105	9·789	Arable & road.
"	106	10·114	Arable.
"	107	4·474	Parish road.
"	108	·630	Gartliston, homestead, garden, &c.
"	109	·299	Garden, &c.
"	110	1·633	Arable.
"	111	14·379	Arable, road, & part of burn.
"	112	13·374	Arable.
"	113	1·419	Gartverrie, homestead, garden, &c.
"	114	3·632	Arable & part of burn.
"	115	3·095	Arable, road, & footpath.
"	116	·128	Burnlip, house, garden, &c.
"	117	16·852	Arable, road, footpath, rocks, &c.
"	118	1·688	Parish road.
"	119	6·332	Arable & part of burn.
"	120	9·044	Arable & part of burn.
"	121	5·467	Arable.
"	122	7·827	Wood & road.
"	123	·109	Gartverrie Cottage, garden, &c.
"	124	6·306	Coal pit, waste ground, &c.
"	125	·142	Kilgarth Row, cottages, &c.
"	126	14·021	Moss.
"	127	·518	Occupation road.
"	128	·626	Rough pasture, old coal pit, &c.
"	129	13·073	Arable.
"	130	8·778	Arable & old limekiln.
"	131	17·273	Arable & half of burn.
VIII. 1.	132	3·133	Arable.
"	133	4·280	Arable.
"	134	·367	Parish road.
VII. 6	135	7·792	Arable.
"	136	·032	Pasture.
"	137	4·332	Arable & road.
"	138	4·406	Moss, trees, & half of drain.
"	139	2·479	Arable.
"	140	2·231	Rough pasture & old quarries.
"		·059	Occupation road.
		819·515	<i>Carried forward.</i>

No. of Sheet.	No. on Plan.	Area in Acres.	Description.
		819·515	<i>Brought forward.</i>
VII. 6.	141	·563	Craigend Cottage, garden, &c.
"	142	9·205	Moss & half of drain.
"	143	3·120	Plantation.
"	144	·238	Rough pasture & trees.
"	145	23·609	Arable & half of drain.
"	146	15·335	Arable.
"	147	9·357	Arable & half of drain.
"	148	8·227	Plantation, road, & half of drain.
"	149	·350	Plantation.
"	150	·158	Plantation.
"	151	·217	Plantation.
"	152	23·311	Arable.
"	153	·532	Plantation.
"	154	14·465	Arable.
"	155	21·426	Arable & road.
"	156	·139	Plantation.
"	157	8·475	Arable.
"	158	·309	Plantation.
"	159	8·409	Arable.
"	160	4·790	Arable & footpath.
"	161	·289	Rough pasture.
"	162	·646	Craigend, cottages, gardens, &c.
"	163	3·416	Arable.
"	164	6·963	Parish road.
"	165	9·002	Arable.
"	166	2·458	Pasture, trees, road, &c.
"	167	13·726	Arable.
"	168	·027	Houses.
"	169	·759	Westerhouse, homestead, &c.
"	170	9·409	Arable, road, slope, pool, &c.
"	171	·137	Occupation road.
"	172	·079	Waste ground.
"	173	·316	Plantation.
"	174	23·358	Arable, road, old coal pit, &c.
"	175	·630	Plantation & road.
"	176	14·700	Arable.
"	177	1·714	Pasture & trees.
VII. 7.	178	·062	Plantation (island).
"	179	·996	Plantation & half of drain.
"	180	17·482	Arable, road, trees, quarry, &c.
"	181	4·316	Plantation, half of drain, &c.
"	182	17·410	Arable, road, footpath, pool, &c.
"	183	6·265	Rough pasture & trees.
"	184	16·008	Arable & half of drain.
"	185	16·060	Arable & road.
"	186	15·008	Arable & half of drain.
"	187	·601	Plantation.
"	188	·388	Woodend, homestead, &c.
"	189	12·521	Arable.
"	190	4·179	Arable.
		1170·675	<i>Carried forward</i>

No. of Sheet.	No. on Plan.	Area in Acres.	Description.
VII. 7.	191	1170·675	<i>Brought forward.</i>
	192	·132	Occupation road.
"	193	·338	Gartcloss, homestead, garden, &c.
"	194	3·926	Arable.
"	195	94·743	Bishop Loch.
"	196	·988	Plantation.
"	197	7·420	Arable & trees.
"	198	·538	Plantation & half of drain.
"	199	1·433	Occupation road, &c.
"	200	11·467	Arable, road, & half of drain.
"	201	1·284	Plantation, shed, & half of drain.
"	202	18·042	Arable, road, & half of drain.
"	203	22·534	Arable, trees, & half of drain.
"	204	2·276	Plantation & part of drain.
"	205	·261	Whinny pasture & road.
"	206	·351	Occupation road.
"	207	1·434	Arable.
"	208	1·272	Plantation.
"	209	60·555	Woodend Loch.
"	210	·425	Garden, arable, & footpath.
"	211	1·393	Arable.
"	212	14·431	Arable & road.
"	213	2·048	Plantation.
"	214	1·515	Rough pasture, road, & brushwood.
"	215	1·302	Arable.
"	216	6·683	Arable.
"	217	4·272	Arable, road, & half of drain.
"	218	5·029	Arable & half of drain.
"	219	·960	Plantation.
"	220	11·578	Arable & trees.
"	221	·530	Plantation.
"	222	5·213	Parish road.
"	223	·617	Plantation.
"	224	12·061	Arable.
"	225	·198	House, garden, &c.
"	226	24·240	Arable.
"	227	·848	Plantation.
"	228	1·168	Offices, gasometer, &c.
"	229	·278	Occupation road.
"	230	·592	Lochwood, house, &c.
"	231	·640	Garden, &c.
"	232	·232	Yard.
"	233	1·291	Plantation.
"	234	9·950	Plantation & road.
"	235	3·504	Plantation.
"	236	·031	Pasture & trees.
"	237	14·087	Arable.
"	238	12·961	Arable & trees.
"	239	·198	Plantation.
"	240	4·818	Arable.
"		·830	Arable.
		1543·592	<i>Carried forward.</i>

No. of Sheet.	No. on Plan.	Area in Acres.	Description.
VII. 7.	241	1543·592	<i>Brought forward.</i>
"	242	·554	Lochend, cottages, gardens, &c.
"	243	2·374	Parish road.
"	244	9·558	Arable.
"	245	·329	Occupation road.
"	246	·240	Lochside, cottage, garden, &c.
"	247	·306	Lochgreen, cottage, gardens, &c.
"	248	2·815	Arable & trees.
"	249	2·051	Arable, road, shed, &c.
"	250	·215	Plantation.
"	251	5·878	Arable, & half of drain.
"	252	12·528	Arable & road.
"	253	8·423	Arable.
"	254	22·451	Arable, road, & pool.
"	255	·887	Plantation.
"	256	41·436	Arable & road.
"	257	8·506	Arable.
"	258	1·193	Rough pasture.
"	259	1·637	Plantation.
"	260	40·322	Lochend Loch.
"	261	38·933	Arable & road.
"	262	1·204	Occupation road (disused.)
"	263	3·518	Arable.
"	264	8·813	Arable.
"	265	5·430	Arable.
"	266	10·021	Arable.
"	267	·543	Plantation & pasture.
"	268	13·837	Moss.
"	269	·467	Plantation.
"	270	·141	Plantation.
"	271	54·620	Moss & pool.
"	272	6·690	Plantation.
"	273	4·398	Arable.
"	274	7·364	Parish road.
"	275	5·947	Arable.
"	276	8·676	Moss.
"	277	1·669	Plantation & road.
"	278	4·995	Plantation & road.
"	279	4·033	Plantation & road.
"	280	2·193	Moss & shed.
"	281	7·995	Arable.
"	282	4·648	Arable.
"	283	·279	Occupation road.
"	284	·678	Occupation road.
"	285	6·263	Arable.
"	286	2·854	Plantation.
"	287	6·034	Arable, old coal pit, &c.
"	288	11·491	Arable & pool.
"	289	22·616	Moss & road.
"	290	4·396	Plantation.
"	290	21·398	Arable & road.
1977·439	<i>Carried forward.</i>		

No. of Sheet.	No. on Plan.	Area in Acres.	Description.
		1977·439	<i>Brought forward.</i>
VII. 8.	291	10·090	Arable, old coal pit, &c.
"	292	·439	Gartloss Cottage, offices, &c.
"	293	·240	Plantation.
"	294	1·034	Gartloss Row, houses, garden, &c.
"	295	·535	Occupation road & slope.
"	296	2·468	Arable & footpath.
"	297	·907	Arable.
"	298	11·644	Arable, road, coal pit, &c.
"	299	1·226	Beech Row, houses, garden, &c.
"	300	18·600	Wood, footpath, &c.
"	301	·301	Garden, &c.
"	302	·190	Drying green, sheds, &c.
"	303	4·345	Arable, road, pool, & footpath.
"	304	15·186	Moss & trees.
"	305	2·713	Arable.
"	306	·997	Moss.
"	307	1·696	Occupation road.
"	308	·442	Arable.
"	309	8·959	Moss & trees.
"	310	14·391	Arable & road.
"	311	13·306	Arable & road.
"	312	·068	House, garden, &c.
"	313	9·771	Arable.
"	314	·109	Gartgill, house, garden, &c.
"	315	·654	Coal pit, houses, &c.
"	316	·360	Smiddy Row, cottages, garden, &c.
"	317	1·202	Thatch Row, cottages, gardens, &c.
"	318	·106	Pool.
"	319	2·330	Arable & road.
"	320	1·002	Gartgill Row, cottages, gardens, &c.
"	321	·995	Arable, road, & marsh.
"	322	7·207	Arable.
"	323	2·566	Plantation.
"	324	29·343	Wood, road, & footpath.
"	325	·140	Garden, &c.
"	326	·779	Gartsherrie Cottage, house, &c.
"	327	1·213	Moss.
"	328	11·422	Arable.
"	329	18·033	Arable & pool.
"	330	2·963	Plantation.
"	331	14·244	Arable & old coal pit.
"	332	3·664	Arable.
"	333	·461	Garden & slope.
"	334	·358	Plantation.
"	335	·052	House & garden.
"	336	·056	House, garden, &c.
"	337	·040	Gartsherrie Station.
"	338	2·325	Plantation, road, & footpath.
"	339	13·551	Arable, road, & slope.
"	340	4·142	Arable.
		2216·304	<i>Carried forward.</i>

No. of Sheet.	No. on Plan.	Area in Acres.	Description.
VII. 8.	341	2216·304	<i>Brought forward.</i>
„	342	·927	Arable.
„	343	2·944	Plantation.
„	344	10·083	Arable.
„	345	6·649	Arable.
„	346	4·053	Plantation.
„	347	18·686	Arable & road.
„	348	8·552	Arable.
„	349	·353	Houses, gardens, &c.
„	349	3·200	Wood & road.
„	350	·515	Stackyard.
„	351	·423	Plantation.
„	352	·557	Occupation road.
„	353	1·902	Arable, shed, & pool.
„	354	5·979	Arable.
„	355	3·240	Sand pit & road.
„	356	4·370	Arable.
„	357	·469	Plantation & footpath.
„	358	3·675	Waste ground, railway, road, &c.
„	359	·251	House, garden, &c.
„	360	·159	Little Gartsherrie, house, &c.
„	361	2·878	Arable & trees.
„	362	1·320	Arable & slope.
„	363	5·318	Arable, road, trees, &c.
„	364	4·271	Arable, road, slope, &c.
„	365	·955	Pasture.
„	366	5·459	Coal pit, railway, house, &c.
„	367	13·829	Arable, road, trees, old pit, &c.
„	368	·111	Cock-my-lane, cottage, garden, &c.
„	369	6·712	Arable & road.
„	370	·299	Arable.
„	371	·676	Hollandhirst, house, offices, &c.
„	372	·685	Arable & road.
„	373	·419	Arable.
„	374	·229	Occupation road & pool.
„	375	7·102	Arable & footpath.
„	376	·318	Blacklands, homestead, &c.
„	377	·006	Occupation road.
„	378	6·161	Arable & footpath.
„	379	·259	Waste ground & road.
„	380	·183	Houses, garden, &c.
„	381	·330	Waste ground.
„	382	1·196	Private Railway.
„	383	·362	Waste ground & slope.
„	384	·326	Occupation road.
„	385	1·341	Waste ground.
„	386	1·268	Arable.
„	387	1·883	Coal pit, waste ground, &c.
„	388	1·105	Arable.
„	389	3·005	Arable.
„	390	4·709	Arable.
		2366·006	<i>Carried forward.</i>

No. of Sheet.	No. on Plan.	Area in Acres.	Description.
VII. 8.	391	2366·006	<i>Brought forward.</i>
"	392	2·017	Waste ground.
"	393	7·352	Arable, air shaft, &c.
"	394	·670	Coal pit, waste ground, pool, &c.
"	395	·081	Occupation road.
"	396	1·743	Arable.
"	397	3·836	Arable.
"	398	7·653	Arable.
"	399	8·846	Parish road.
"	400	1·378	Townhead, homestead, garden, &c.
"	401	18·043	Arable, road, & pool.
"	402	19·820	Arable & pool.
"	403	·318	Houses, garden, &c.
"	404	·658	Occupation road.
"	405	·621	Plantation.
"	406	20·472	Arable & trees.
"	407	·778	Gartsherrie House, offices, &c.
"	408	1·729	Plantation & footpath.
"	409	1·622	Ornamental ground & road.
"	410	2·949	Plantation, road, & footpath.
"	411	·242	Drying green & pool.
"	412	1·612	Garden, &c.
"	413	10·127	Ornamental ground & footpath.
"	414	·872	Arable.
"	415	·646	Plantation.
"	416	·429	Plantation & footpath.
"	417	13·629	Arable.
"	418	19·666	Part of Monkland Railways.
"	419	2·455	Arable.
"	420	1·709	Occupation road.
"	421	21·597	Arable.
"	422	8·397	Arable.
"	423	·548	Gunnie Cottage, garden, &c.
"	424	9·279	Arable & half of North Burn.
"	425	3·998	Moss & trees.
"	426	30·214	Moss & trees.
"	427	3·743	Arable.
"	428	·726	Arable.
"	429	1·906	Arable.
"	430	·239	Plantation.
"	431	2·286	Arable.
"	432	·234	Coal pits, waste ground, &c.
"	433	3·605	Private Railway.
"	434	·403	Plantation & air shaft.
"	435	12·151	Arable.
"	436	4·695	Arable.
"	437	·129	Plantation.
"	438	·345	Houses, garden, &c.
"	439	·878	Occupation road.
"	440	·135	Plantation.
"	440	·374	Houses, gardens, &c.
		2623·852	<i>Carried forward.</i>

No. of Sheet.	No. on Plan.	Area in Acres.	Description.
		2623·852	<i>Brought forward.</i>
VII. 8.	441	5·373	Sand pit & road.
"	442	20·660	Arable.
"	443	·729	Plantation.
"	444	·590	Stackyard.
"	445	4·973	Houses, garden, &c.
"	446	1·673	Occupation road, &c.
"	447	·209	Pond.
"	448	20·328	Gartsherrie Iron Works, &c.
"	449	·268	House, garden, &c.
"	450	·327	Houses, garden, &c.
"	451	·289	Pond.
"	452	·946	Arable & slope.
"	453	·737	Hornock Cottages, gardens, &c.
"	454	7·658	Arable.
"	455	11·047	Arable.
"	456	4·608	Arable & pool.
"	457	8·320	Arable & pit shaft.
"	458	·040	Plantation.
"	459	·529	Greenhill, homestead, garden, &c.
"	460	3·890	Parish road.
"	461	·920	Private Railway.
"	462	20·900	Arable, road, & footpath.
"	463	·283	Rough pasture.
"	464	·231	Plantation.
"	465	1·234	Plantation.
"	466	10·762	Houses, gardens, &c.
"	467	2·814	Pasture, road, quarry, pool, &c.
"	468	2·437	Arable.
"	469	27·420	Caledonian Railway.
"	470	2·924	Arable.
"	471	1·736	Houses, gardens, &c.
"	472	·323	Houses, gardens, &c.
"	473	1·567	Arable.
"	474	1·208	Sunnyside, houses, gardens, &c.
"	475	1·608	Arable.
"	476	9·001	Arable, old coal pit, &c.
"	477	8·603	Arable.
"	478	3·514	Part of Monkland Railways.
VIII. 5.	479	5·863	Arable & half of North Burn.
"	480	6·582	Arable & half of North Burn.
"	481	7·017	Arable.
"	482	·099	Easter Row, house, garden, &c.
"	483	11·896	Arable, road, & half of North Burn.
"	484	·612	Burnbank Place, houses, &c.
"	485	·227	Garden.
"	486	·199	Waste ground, &c.
"	487	·333	Occupation road.
"	488	7·007	Arable.
"	488a	1·135	Parish road.
"	489	3·305	Arable.
		2858·806	<i>Carried forward.</i>

No. of Sheet.	No. on Plan.	Area in Acres.	Description.
		2858·806	<i>Brought forward.</i>
VIII. 5.	490	·909	Coal pit, tram road, &c.
„	491	6·604	Arable.
„	492	1·193	Part of Monkland Railways, &c.
„	493	·781	Part of Monkland Railways, &c.
„	494	·993	Waste ground.
„	495	·339	Houses, garden, &c.
„	496	·329	Pasture.
„	497	·528	Greenside, houses, garden, &c.
„	498	·433	Garden.
„	499	1·634	Arable, road, & slope.
„	500	3·638	Arable.
VII. 10.	501	·997	Waste ground, road, slope, &c.
„	502	·183	House, garden, &c.
„	503	6·828	Arable.
„	504	·781	Plantation.
„	505	·610	Occupation road.
„	506	9·173	Arable & footpath.
„	507	7·615	Arable.
„	508	17·720	Arable.
„	509	2·291	Arable & house.
„	510	7·727	Arable.
„	511	·139	Old tram road.
„	512	3 394	Arable & pool.
„	513	·155	Dungeonhill, homestead, &c.
„	514	·411	Dungeonhill, homestead, &c.
„	515	9·399	Arable, road, & waste ground.
„	516	·700	Parish road.
„	517	6·074	Arable.
„	518	·077	Bellerophon, houses, &c.
„	519	4·874	Arable.
„	520	2·509	Pasture, road, slope, & trees.
„	521	8·007	Arable.
„	522	·830	Plantation.
„	523	8·913	Arable.
„	524	·484	Plantation.
„	525	1·344	Blairtummock, homestead, &c.
„	526	·950	Ornamental ground, road, &c.
„	527	6·243	Arable & road.
„	528	·103	Plantation.
„	529	·678	Garden, &c.
„	530	1·107	Ornamental ground, road, &c.
„	531	·139	Easterhouse, house, offices, &c.
„	532	1·008	Plantation & road.
„	533	2·114	Ornamental ground.
„	534	1·459	Arable & footpath.
„	535	·834	Easterhouse, homestead, &c.
„	536	5·792	Arable.
„	537	·519	Garden, &c.
„	538	7·726	Arable & waste ground.
„	539	6·646	Arable.
		3012·770	<i>Carried forward.</i>

No. of Sheet.	No. on Plan.	Area in Acres.	Description.
		3012-770	<i>Brought forward.</i>
VII. 10.	540	·037	Pasture.
"	541	·157	Occupation road.
"	542	6-681	Arable.
"	543	6-207	Arable, road, & trees.
"	544	5-321	Arable.
"	545	4-955	Arable.
"	546	·194	Occupation road.
"	547	13-281	Arable, road, & pool.
"	548	·683	Bartiebeith, homestead, &c.
"	549	·797	Waste ground, houses, &c.
"	550	·250	Hallhill basin—water.
"	551	·380	Plantation.
"	552	·316	Grove, houses, gardens, &c.
"	553	7-072	Arable & slope.
"	554	3-875	Towing path.
"	555	1-318	Arable.
"	556	6-606	Ornamental ground & slope.
"	557	4-254	Arable.
"	558	·149	Plantation.
"	559	11-414	Arable.
"	560	2-190	Plantation, rocks, & footpath.
"	561	·778	Occupation road, &c.
"	562	·400	Plantation.
"	563	4-791	Arable.
"	564	·755	Pasture, pools, trees, & road.
"	565	6-914	Arable & trees.
"	566	·380	Plantation.
"	567	·071	Lodge, &c.
"	568	1-000	Old tram road & waste ground.
"	569	10-595	Arable, old coal pit, &c.
"	570	4-211	Arable.
"	571	1-466	Plantation.
"	572	11-711	Arable & waste ground.
"	573	5-625	Arable.
"	574	·588	Garden, &c.
"	575	·769	Wellhouse, house, offices, &c.
"	576	·920	Occupation road.
"	577	5-235	Arable & footpath.
"	578	4-720	Arable.
"	579	11-865	Arable & slope.
"	580	·895	West Hallhill, homestead, &c.
"	581	1-463	Parish road.
"	582	1-613	Arable.
"	583	·580	East Hallhill, homestead, &c.
"	584	·182	House & waste ground.
"	585	9-641	Arable.
"	586	6-865	Arable.
"	587	8-273	Arable.
"	588	15-657	Arable.
"	589	·297	Waste ground.
		3207-167	<i>Carried forward.</i>

No. of Sheet.	No. on Plan.	Area in Acres.	Description.
		3207·167	<i>Brought forward.</i>
VII. 10.	590	·357	Whampflat, houses, gardens, &c.
"	591	·370	Plantation.
"	592	·680	Arable & trees.
"	593	·119	Bogside, cottages, &c.
"	594	6·723	Arable.
"	595	3·965	Arable.
"	596	4·336	Houses, gardens, &c.
"	597	·365	Waste ground, road, & slope.
"	598	1·510	Occupation road.
"	599	1·043	Houses, garden, &c.
"	600	1·703	Towing path.
"	601	2·398	Arable.
"	602	4·002	Arable & trees.
"	603	8·547	Arable.
"	604	10·040	Arable & trees.
"	605	5·482	Arable.
"	606	·534	Occupation road.
"	607	5·893	Arable.
"	608	5·689	Arable.
"	609	2·987	Arable.
"	610	1·100	Plantation & slope.
"	611	2·362	Arable.
"	612	·438	Occupation road.
"	613	12·029	Arable & half of burn.
"	614	13·383	Arable & part of burn.
"	615	16·373	Arable & trees.
"	616	·507	Old coal pit, waste ground, &c.
"	617	29·561	Arable, & trees.
"	618	·056	Pasture.
"	619	3·327	Arable.
"	620	·339	Houses, garden, &c.
"	621	10·243	Arable.
"	622	·326	Plantation.
"	623	·350	Springhill Cottage, &c.
"	624	·253	Garden, &c.
"	625	·130	Plantation.
"	626	·962	Private Railway.
"	627	·439	Plantation.
"	628	1·336	Springhill, homestead, garden, &c.
"	629	3·017	Arable.
"	630	·544	Arable & road.
"	631	16·950	Arable & road.
"	632	10·989	Arable & road.
"	633	·881	Private Railway, &c.
"	634	8·221	Arable, slope, trees, &c.
"	635	·228	Plantation.
"	636	·553	New Swinton coal pit, &c.
"	637	21·073	Arable, road, & half of burn.
"	638	4·617	Parish road.
"	639	·708	Old Swinton coal pit, houses, &c.
		3435·205	<i>Carried forward.</i>

No. of Sheet.	No. on Plan.	Area in Acres.	Description.
		3435·205	<i>Brought forward.</i>
VII. 10.	640	10·171	Arable & footpath.
"	641	8·272	Arable.
"	642	1·091	Houses & gardens.
"	643	·985	House, gardens, &c.
"	644	·270	Occupation road.
"	645	·950	Houses, gardens, &c.
"	646	1·087	Houses, gardens, &c.
"	647	4·001	Arable & sand pit.
"	648	2·885	Arable.
"	649	·726	Garden, &c.
"	650	6·523	Ornamental ground & road.
"	651	·250	Pasture.
"	652	7·474	Arable, slope, house, air shaft, &c.
"	653	17·536	Arable.
"	654	10·779	Arable.
"	655	1·309	Arable, road, & trees.
"	656	1·340	Occupation road.
"	657	·112	Waste ground.
"	658	·286	Garden, &c.
"	659	·551	Pasture.
"	660	1·134	Garden, &c.
"	661	13·741	Arable.
"	662	4·735	Arable.
"	663	·526	Coal pit, waste ground, &c.
"	664	8·816	Arable.
"	665	7·300	Arable.
"	666	8·678	Arable.
"	667	·354	Faulds, houses, garden, &c.
"	668	9·748	Arable & road.
"	669	1·919	Parish road.
"	670	·668	Fauldshill, houses, gardens, &c.
"	671	·633	Schools, houses, gardens, &c.
"	672	2·255	Arable.
"	673	·449	Houses, gardens, &c.
"	674	·708	House, garden, &c.
"	675	·163	Occupation road.
"	676	·103	Plantation.
"	677	·455	Fauldspark, house, garden, &c.
"	678	·468	Garden, &c.
"	679	3·525	Arable, road, & sand pit.
"	680	·372	South Faulds, house, offices, &c.
"	681	·412	Garden, &c.
"	682	17·238	Arable & trees.
"	683	10·268	Arable.
"	684	1·297	Parish road.
"	685	6·032	Ornamental ground, road, &c.
"	686	·108	Garrowhill, house.
"	687	1·027	Plantation.
"	688	8·413	Arable & road.
"	689	1·291	Coal pit, houses, &c.
		3624·639	<i>Carried forward.</i>

No. of Sheet.	No. on Plan.	Area in Acres.	Description.
		3624·639	<i>Brought forward.</i>
VII. 10.	690	·761	Camp, houses, garden, &c.
"	691	·608	Parish road.
"	692	·780	Arable.
"	693	11·405	Arable.
"	694	·796	Church, ornamental ground, &c.
"	695	·117	Occupation road.
"	696	·557	Parsonage, garden, &c.
"	697	·323	Waste ground.
"	698	·255	Plantation.
"	699	7·040	Ornamental ground, road, &c.
"	700	·033	Rhinsdale, house.
"	701	4·004	Ornamental ground.
VII. 11.	702	11·461	Arable, old coal pit, &c.
"	703	8·507	Arable & waste ground.
"	704	4·707	Arable.
"	705	6·514	Arable.
"	706	5·083	Arable.
"	707	·060	Waste ground.
"	708	3·911	Arable.
"	709	6·213	Arable.
"	710	10·269	Moss.
"	711	24·277	Arable & road.
"	712	15·071	Arable, road, & trees.
"	713	6·572	Arable & road.
"	714	·178	Plantation.
"	715	·486	Occupation road.
"	716	5·708	Arable.
"	717	·261	Houses, garden, &c.
"	718	3·560	Parish road.
"	719	7·000	Arable.
"	720	·053	Plantation.
"	721	1·409	Arable.
"	722	1·005	Commonhead, homestead, &c.
"	723	4·622	Arable & road.
"	724	5·670	Arable.
"	725	1·060	Heatheryknowe, homestead, &c.
"	726	9·430	Arable & footpath.
"	727	11·970	Arable.
"	728	1·061	Parish road.
"	729	4·531	Arable.
"	730	5·597	Arable & road.
"	731	1·379	Arable.
"	732	·734	Plantation.
"	733	·403	Ornamental ground.
"	734	·089	Occupation road.
"	735	·289	Plantation.
"	736	·390	Heatheryknowe House, &c.
"	737	·713	Gardens, &c.
"	738	·216	Plantation, road, &c.
"	739	·130	Occupation road.
		3821·907	<i>Carried forward.</i>

No. of Sheet.	No. on Plan.	Area in Acres.	Description.
VII. 11.	740	3821·907	<i>Brought forward.</i>
"	741	·513	Ornamental ground.
"	742	·197	Plantation.
"	743	·450	Auchinloning, houses, gardens, &c.
"	744	·527	Occupation road.
"	745	·413	Arable.
"	746	1·398	Moss.
"	747	4·311	Arable.
"	748	·479	Occupation road.
"	749	·893	Coal pit, waste ground, house, &c.
"	750	2·603	Plantation.
"	751	2·284	Plantation.
"	752	1·400	Waste ground, old coal pit, &c.
"	753	11·714	Arable.
"	754	7·355	Arable.
"	755	2·569	Arable.
"	756	3·849	Arable.
"	757	·425	Whitehall, homestead, garden, &c.
"	758	·981	Arable, road, & part of pool.
"	759	·295	Rogerfield, cottage, garden, &c.
"	760	·752	Garden.
"	761	·170	Occupation road.
"	762	·413	Arable.
"	763	10·114	Arable.
"	764	·068	Waste ground.
"	765	3·062	Arable.
"	766	1·785	Arable.
"	767	1·610	Parish road.
"	768	·090	Occupation road.
"	769	1·044	Netherhouse, homestead, &c.
"	770	4·801	Arable & footpath.
"	771	·178	Occupation road.
"	772	4·239	Arable & footpath.
"	773	2·866	Arable.
"	774	6·145	Arable.
"	775	4·376	Arable.
"	776	2·195	Waste ground, slope, & footpath.
"	777	8·230	Arable.
"	778	10·172	Arable.
"	779	10·855	Arable.
"	780	3·356	Arable, road, & slope.
"	781	11·330	Arable.
"	782	7·967	Arable & slope.
"	783	12·018	Arable, trees, & marsh.
"	784	27·465	Arable, trees, & marsh.
"	785	1·521	Drumpeller Colliery (part of), &c.
"	786	·606	Pasture & pool.
"	787	·297	Branch Canal.
"	788	1·529	Houses, gardens &c.,
"	789	·203	Pasture.
"	789	2·046	Pasture.
		4006·066	<i>Carried forward.</i>

No. of Sheet.	No. on Plan.	Area in Acres.	Description.
		4006·066	<i>Brought forward.</i>
VII. 11.	790	1·385	Drumpeller Colliery (part of), &c.
"	791	3·130	Arable.
"	792	·850	Aitkenston Colliery, &c.
"	793	10·413	Arable & road.
"	794	·299	Houses, garden, &c.
"	795	·312	Waste ground & footpath.
"	796	·015	House.
"	797	5·264	Arable & road.
"	798	·123	Footpath.
"	799	4·173	Arable.
"	800	·364	Houses, garden, &c.
"	801	5·966	Arable & footpath.
"	802	5·613	Arable.
"	803	·194	Greenwells, cottage, garden, &c.
"	804	1·832	Arable & trees.
"	805	1·000	Arable.
"	806	3·421	Waste ground, towing path, &c.
"	807	8·440	Arable.
"	808	1·337	Waste ground, railway, &c.
"	809	·942	Waste ground, slope, & footpath.
"	810	14·453	Arable.
"	811	7·196	Arable & part of drain.
"	812	1·998	Houses, coal pit, &c.
"	813	·704	Houses, garden, &c.
"	814	·120	Houses, &c.
"	815	·978	Waste ground & road.
"	816	15·921	Arable.
"	817	17·794	Arable.
"	818	2·697	Plantation & tram road.
"	819	7·500	Drumpeller sand pits, &c.
"	820	21·656	Arable & trees.
"	821	4·617	Plantation & road.
"	822	2·695	Pasture & trees.
"	823	·070	Rhindmuir, house, &c.
"	824	1·161	Ornamental ground, road, &c.
"	825	·926	Offices, garden, &c.
"	826	·091	Lodge, garden, &c.
"	827	31·711	Arable, road, & trees.
"	828	4·027	Arable.
"	829	·188	Bartonshill Row, houses, &c.
"	830	·804	Old coal pit & waste ground.
"	831	20·319	Arable & trees.
"	832	12·466	Arable.
"	833	2·092	Parish road.
"	834	10·789	Arable.
"	835	·955	Coal pit, waste ground, &c.
"	836	·786	Private Railway.
"	837	4·790	Arable.
"	838	3·809	Arable.
"	839	12·535	Arable, slope, & part of drain.
		4266·987	<i>Carried forward.</i>

No. of Sheet.	No. on Plan.	Area in Acres.	Description.
VII. 11.	840	4266·987	<i>Brought forward.</i>
"	841	·867	Arable.
"	842	1·506	Bartonshill, homestead, &c.
"	843	·201	Occupation road.
"	844	·417	Arable.
"	845	·105	Houses & garden.
"	846	·403	Arable.
"	847	·084	Houses, &c.
"	848	1·719	Arable.
"	849	1·039	Arable.
"	850	·020	House, &c.
"	851	·705	Pasture, road, & trees.
"	852	·353	Railway Cottage, houses, &c.
"	853	·009	House (Bargeddie T. P.)
"	854	15·076	Arable.
"	855	1·022	Plantation.
"	856	12·719	Arable.
"	857	15·495	Arable, road, & trees,
"	858	33·916	Turnpike road.
"	859	·617	Plantation.
"	860	·460	Gardens, &c.
"	861	·199	Ornamental ground & road.
"	862	·168	Occupation road.
"	863	·796	Homestead, &c. (Drumpark.)
"	864	8·320	Arable.
"	865	·936	House, garden, &c.
"	866	·910	Garden, ornamental ground, &c.
"	867	1·470	Ornamental ground, road, &c.
"	868	·218	Rhind House, &c.
"	869	8·497	Ornamental ground & road.
"	870	·687	Plantation.
"	871	7·821	Arable.
"	872	6·478	Arable.
"	873	8·226	Arable, trees, & footpath.
"	874	1·043	Over Bargeddie, house, &c.
"	875	·824	Garden, &c.
"	876	·499	Occupation road.
"	877	·160	Plantation.
"	878	4·790	Arable.
"	879	·771	Parish road.
"	880	4·696	Arable.
"	881	·645	Bargeddie Colliery, &c.
"	882	8·704	Arable & slope.
"	883	·509	Arable & slope.
"	884	8·165	Arable.
"	885	1·016	Arable & slope.
"	886	15·264	Arable & road.
"	887	3·768	Arable, trees, & footpath.
"	888	38·133	Arable & trees.
"	889	43·087	Wood, slope, road, footpath, &c.
"	889	·082	Lodge, garden, &c.
		4530·602	<i>Carried forward.</i>

No. of Sheet.	No. on Plan.	Area in Acres.	Description.
		4530·602	<i>Brought forward.</i>
VII. 11.	890	·550	Rhinds, houses, gardens, &c.
„	891	17·622	Arable & road.
„	892	2·019	Arable & road.
„	893	2·233	Mainhill, homestead, &c.
„	894	·847	Arable & trees.
„	895	1·721	Parish road.
„	896	29·413	Arable.
„	897	2·664	Private Railway.
„	898	1·040	Parish road.
„	899	4·919	Arable & slope.
„	900	·584	Arable.
„	901	12·705	Arable.
„	902	35·713	Wood, slope, road, rocks, &c.
VII. 12.	903	17·985	Wood & road.
„	904	·337	Occupation road.
„	905	82·901	Wood, road, slope, &c.
„	906	·638	Coal pit, waste ground, &c.
„	907	·326	Plantation.
„	907 ^a	·427	Arable & road.
„	908	20·417	Arable & road.
„	909	1·570	Plantation.
„	910	17·915	Arable.
„	911	1·308	Pasture, road, slope, &c.
„	912	·086	Garnheath Cottage, garden, &c.
„	913	·649	Waste ground & road.
„	914	6·224	Waste ground, towing path, &c.
„	915	18·543	Arable & road.
„	916	7·118	Plantation, road, & footpath.
„	917	·686	Occupation road.
„	918	1·205	Plantation & slope.
„	919	·960	Pasture slope, & trees.
„	920	·871	Garden, &c.
„	921	·267	Plantation.
„	922	3·143	Garden, conservatories, &c.
„	923	2·897	Gardens, conservatory, &c.
„	924	2·303	Ornamental ground.
„	925	·923	Stackyard.
„	926	3·657	Offices, &c.
„	927	·696	Ornamental ground.
„	928	·263	Plantation.
„	929	1·372	Plantation & road.
„	930	·451	Drying green.
„	931	·198	Ornamental ground, house, &c.
„	932	·199	Kennel, &c.
„	933	5·486	Plantation & footpath.
„	934	5·394	Ornamental ground, footpath, &c.
„	935	5·774	Plantation, road, & footpath.
„	936	·358	Drumpeller House, &c.
„	937	25·555	Ornamental ground & pond.
„	938	·944	Pasture slope, & footpath.
		4882·678	<i>Carried forward.</i>

No. of Sheet.	No. on Plan.	Area in Acres.	Description.
VII. 12.	939	4882·678	<i>Brought forward.</i>
"	940	6·969	Wood.
"	941	·340	Tunnel Coal Pit, &c.
"	942	3·266	Parish road.
"	943	·172	Waste ground.
"	944	·099	Waste ground.
"	945	18·484	Plantation & road.
"	946	42·641	Monkland Canal (part of).
"	947	·340	Houses, gardens, &c.
"	948	14·939	Arable.
"	949	29·975	Arable.
"	950	15·945	Arable, slope, & trees.
"	951	10·504	Plantation, road, footpath, &c.
"	952	24·761	Ornamental ground, road, &c.
"	953	·066	West Lodge, &c.
"	954	11·666	Plantation & road.
"	955	5·190	Ornamental ground & road.
"	956	1·144	Ornamental ground, road, &c.
"	957	54·116	Ornamental ground & slope.
"	958	·082	Drumpeller School, &c.
"	959	·150	Occupation road.
"	960	3·684	Arable & road.
"	961	1·992	Arable, road, & slope.
"	962	·296	Orchard, house, gardens, &c.
"	963	·340	Kirkwood, cottage, &c.
"	964	6·926	Arable.
"	965	7·425	Luggie Burn (part of).
"	966	8·528	Arable.
"	967	·650	Plantation & slope.
"	968	13·851	Arable & shed.
"	969	·209	Grain Mill, waste ground, &c.
"	970	1·174	Waste ground, road, & slope.
"	971	·449	Parish road.
"	972	3·316	Houses, gardens, &c.
"	973	·106	Waste ground & slope.
"	974	·139	Mill Cottage, garden, &c.
"	975	·647	Plantation.
"	976	2·401	Waste ground, road, slope, &c.
"	977	2·417	Langloan Quarry, &c.
"	978	12·013	Plantation & road.
"	979	2·414	Arable.
"	980	·163	Occupation road.
"	981	·189	Stackyard.
"	982	·367	Waste ground & slope.
"	983	·505	Plantation & slope.
"	984	1·247	Arable & half of burn.
"	985	15·137	Arable, road, & trees.
"	986	·317	Plantation.
"	987	8·832	Arable & road.
"	988	10·720	Arable, road, & slope.
"	988	5·293	Waste ground & slope.
		5235·274	<i>Carried forward.</i>

No. of Sheet.	No. on Plan.	Area in Acres.	Description.
		5235·274	<i>Brought forward.</i>
VII. 12.	989	2·400	Southerhouse Private Railway.
„	990	·399	Gardens, &c.
„	991	3·708	Waste ground & slope.
„	992	1·002	House, stackyard, &c.
„	993	·322	Occupation road.
„	994	·470	Coats Cottage, garden, &c.
„	995	4·455	Arable & slope.
„	995a	1·104	Private Railway.
„	996	4·717	Arable & road.
„	997	4·161	Waste ground & old ironstone pit.
„	998	2·471	Parish road.
„	999	14·094	Arable, slope, & road.
„	1000	7·949	Arable, road, & slope.
„	1001	·294	Houses, garden, &c.
„	1002	1·938	Ironstone pit, house, &c.
„	1003	·284	Colzean House, garden, &c.
„	1004	1·168	Waste ground.
„	1005	·063	Occupation road.
„	1006	4·856	Arable & road.
„	1007	·517	Pasture slope, & road.
„	1008	·286	Pasture.
„	1009	·152	Reservoirs.
„	1010	19·847	Summerlee Iron Works, &c.
„	1011	1·248	Pasture & road.
„	1012	13·663	Arable.
„	1013	·337	Houses, &c.
„	1014	·409	Rosemount Cottage, garden, &c.
„	1015	·683	Summerlee Cottage, gardens, &c.
„	1016	3·373	Arable.
„	1017	·806	Garden, &c.
„	1018	·278	Occupation road.
„	1019	3·194	Private Railway, &c.
„	1020	·309	Arable.
„	1021	·122	House, &c.
„	1022	·421	Hornock, cottage, garden, &c.
„	1023	·396	Pasture, towing path, &c.
„	1024	·403	Hoves Basin.
„	1025	·236	Arable.
„	1026	·158	House, waste ground, &c.
„	1027	1·981	Public road.
„	1028	·278	Parish road.
„	1029	·275	Occupation road, &c.
„	1030	1·056	Sunnyside coal pit, &c.
„	1031	·076	Waste ground, &c.
„	1032	·718	Part of Monkland Railways.
„	1033	·797	Brick & grinding works, &c.
„	1034	·230	Houses, garden, &c.
„	1035	3·144	Arable.
„	1036	·637	Houses, gardens, &c.
„	1037	·072	Public road.
		5347·231	<i>Carried forward.</i>

No. of Sheet.	No. on Plan.	Area in Acres.	Description.
		5347 231	<i>Brought forward.</i>
VII. 12.	1038	·222	Houses, garden, &c.
"	1039	2 065	Houses, gardens, &c.
"	1040	6 483	Arable & footpath.
"	1041	3 674	Gartsherric, &c., branch canal.
"	1042	2 214	Houses, foundry, gardens, &c.
"	1043	·753	Houses, gardens, &c.
"	1044	·460	Public road.
"	1045	·735	Houses, gardens, &c.
"	1046	·243	Houses, garden, &c.
"	1047	1 385	Arable.
"	1048	·192	Public road.
"	1049	1 321	Gartsherric Church, &c.
"	1050	·517	Arable, waste ground, &c.
"	1051	·633	Manse, garden, &c.
"	1052	1 598	Public road.
"	1053	·171	Waste ground.
"	1054	2 492	Houses, drying green, &c.
"	1055	·931	Houses, garden, drying greens, &c.
"	1056	1 857	Pasture, slope, trees, &c.
"	1057	4 536	Arable.
"	1058	·457	Blairhill House, garden, &c.
"	1059	·385	Arable.
"	1060	·673	Plantation.
"	1061	6 505	Houses, gardens, &c.
"	1062	·640	Bowling green, &c.
"	1063	·428	Arable & footpath.
"	1064	·091	Public road.
"	1065	·276	Waste ground.
"	1066	1 409	Coatbridge Iron Works, &c.
"	1067	·276	Footpath, slope, & trees.
"	1068	·554	Houses, &c.
"	1069	3 426	Waste ground, road, slope, &c.
"	1070	·048	Railway Station.
"	1071	·700	Goods' Department, office, &c.
"	1072	·098	Occupation road.
"	1073	·783	Waste ground, road, slope, &c.
"	1074	·355	Occupation road.
"	1075	·579	Houses, foundry, garden, &c.
"	1076	·389	Towing path, &c.
"	1077	·164	Occupation road.
"	1078	·467	Arable.
"	1079	·592	Public road.
"	1080	4 388	Houses, gardens, &c.
"	1081	·609	Public road.
"	1082	·564	Gartsherric Academy, &c.
"	1083	2 481	Houses, gardens, &c.
"	1084	1 387	Public road.
"	1085	·168	Public road.
"	1086	·205	Arable.
"	1087	·266	Houses, gardens, &c.
		5409 076	<i>Carried forward.</i>

No. of Sheet.	No. on Plan.	Area in Acres.	Description.
		5409·076	<i>Brought forward.</i>
VII. 12.	1088	·580	Arable.
”	1089	·482	Pasture.
”	1090	2·313	Houses, gardens, &c.
”	1091	·265	Lincoln Cottage, garden, &c.
”	1092	·276	Pasture.
”	1093	·519	Houses, church, gardens, &c.
”	1094	·236	Pasture.
”	1095	9·200	Arable.
”	1096	·765	Waste ground & old coal pit.
”	1097	·267	Shed, house, & road.
”	1098	·095	Public road.
”	1099	1·006	Pasture, slope, shed, &c.
”	1100	·243	Public road.
”	1101	1·292	Houses, foundry, &c.
”	1102	·261	Public road.
”	1103	·659	Public road.
”	1104	·840	Private Railway, &c.
”	1105	4·405	Houses, manufactories, &c.
”	1106	1·179	Houses, gardens, &c.
”	1107	1·807	Waste ground, old coal pit, &c.
”	1108	·045	House, &c.
”	1109	·754	Blair Coal Pit, &c.
”	1110	26·259	Plantation, road, slope, &c.
”	1111	·054	East Lodge, &c.
”	1112	4·587	Plantation.
”	1113	7·864	Arable & trees.
”	1114	·454	Towing path & slope.
”	1115	·472	Langloan Canal.
”	1116	·366	Towing path & slope.
”	1117	·784	Towing path.
”	1118	1·024	Plantation.
”	1119	·471	Arable.
”	1120	2·214	Houses, gardens, &c.
”	1121	·081	Plantation.
”	1122	·078	Pasture & slope.
”	1123	·355	Pasture, garden, &c.
”	1124	1·200	Houses, gardens, &c.
”	1125	·499	Occupation road.
”	1126	·084	Drying Green.
”	1127	·604	Merryston House, garden, &c.
”	1128	1·179	Pasture.
”	1129	·184	Occupation road.
”	1130	·336	Waste ground.
”	1131	·462	Public road.
”	1132	·200	Pasture, slope, & trees.
”	1133	·493	Houses, gardens, &c.
”	1134	1·950	Houses, sheds, towing path, &c.
”	1135	·888	Houses, &c.
”	1136	·105	Public road.
”	1137	3·891	Houses, gardens, &c.
		5493·703	<i>Carried forward.</i>

No. of Sheet.	No. on Plan.	Area in Acres.	Description.
VII. 12.	1138	5493·703 ·660	<i>Brought forward.</i> Houses, &c.
"	1139	·060	Public road.
"	1140	·254	Houses, &c.
"	1141	·707	School, church, manse, &c.
"	1142	1·474	Pasture & footpath.
"	1143	·425	Houses, garden, &c.
"	1144	·508	Public road.
"	1145	·415	Pasture, road, & trees.
"	1146	·758	School, house, garden, &c.
"	1147	1·959	Houses, garden, &c.
"	1148	2·631	Public road.
"	1149	·231	Public road.
"	1150	7·655	Houses, gardens, &c.
"	1151	2·079	Langloan Private Railway.
"	1152	1·119	Occupation road.
"	1153	·043	Dundyvan Lodge, &c.
"	1154	1·482	Houses, church, gardens, &c.
"	1155	·083	Plantation & footpath.
"	1156	·088	Pasture slope.
"	1157	·719	Dundyvan Academy, &c.
"	1158	·370	Ornamental ground.
"	1159	·427	Moorend Cottage, garden, &c.
"	1160	·177	Waste ground.
"	1161	1·218	Public road.
"	1162	2·035	Gas works, houses, garden, &c.
"	1163	·094	Public road.
"	1164	·275	Public road.
"	1165	·403	Orneuk Cottage, gardens, &c.
"	1166	·784	Saw mill, waste ground, & sheds.
"	1167	·409	Pasture.
"	1168	·627	Public road.
"	1169	1·954	Pasture & old coal pit.
"	1170	·715	Pasture, slope, trees, &c.
"	1171	1·675	Dundyvan Branch Canal.
"	1172	2·803	Waste ground, towing path, &c.
"	1173	·557	Pasture, slope, & part of burn.
"	1174	·089	Wharf.
"	1175	2·281	Plantation, slope, road, &c.
"	1176	4·329	Arable, road, & slope.
"	1177	1·362	Arable.
"	1178	·099	Yard.
"	1179	2·560	Waste ground, slope, kiln, &c.
"	1180	1·977	Waste ground, slope, & shed.
"	1181	·125	House, garden, &c.
"	1182	·654	Lower Basin.
"	1183	2·807	Houses, gardens, &c.
"	1184	1·033	Houses, gardens, &c.
"	1185	3·264	Houses, gardens, &c.
"	1186	·277	Public road.
"	1187	·361	Arable.
		5552·794	<i>Carried forward.</i>

No. of Sheet.	No. on Plan.	Area in Acres.	Description.
VII. 12.	1188	5552·794 ·434	<i>Brought forward.</i> Houses, &c.
”	1189	·290	Public road.
”	1190	·573	Houses, garden, &c.
”	1191	1·511	Saw mill, houses, &c.
”	1192	·674	Houses, garden, &c.
”	1193	·049	Public road.
”	1194	2·030	Houses, gardens, &c.
”	1195	·314	Langloan Canal (part of), &c.
”	1196	3·310	Arable & slope.
”	1197	9·549	Langloan Iron Works, &c.
”	1198	1·598	Arable & half of burn.
”	1199	2·108	Garden, &c.
”	1200	·450	Pasture, slope, trees, road, &c.
”	1201	·351	Reservoir.
”	1202	·604	Houses, garden, &c.
”	1203	·835	Houses, gardens, &c.
”	1204	·194	Public road.
”	1204a	·077	Pasture slope.
”	1205	·499	Houses, gardens, &c.
”	1206	·888	Arable.
”	1207	·279	Public road.
”	1208	1·322	Public road.
”	1209	·752	Houses, store, garden, &c.
”	1210	12·305	Arable & pool.
”	1211	13·235	Waste ground, slope, &c.
”	1212	·421	Houses, &c.
”	1213	1·696	Houses, &c.
”	1214	1·286	Waste ground, road, & slope.
”	1215	·301	Smithy, gardens, &c.
”	1216	1·433	Houses, &c.
”	1217	3·340	Houses, &c.
”	1218	·895	Dundyvan Cottage, &c.
”	1219	·385	Garden, &c.
”	1220	·055	Plantation.
”	1221	·735	Arable & road.
”	1222	3·490	Arable.
”	1223	·808	Houses, &c.
”	1223a	·893	Public road.
”	1224	10·040	Dundyvan Iron Works, &c.
”	1225	·136	Basin.
”	1226	2·214	Houses, sheds, railway, &c.
”	1227	·358	Upper Basin.
”	1228	1·741	Monkland Railways (part of), &c.
”	1229	·339	Pasture.
”	1230	·680	Waste ground, slope, house, &c.
”	1231	·625	Coatswood Cottage, garden, &c.
”	1232	·064	Waste ground.
”	1233	3·348	Underwood, road, & slope.
”	1234	·730	Pasture, slope, & railway.
”	1235	·137	Reservoir.
5643·175	<i>Carried forward.</i>		

No. of Sheet.	No. on Plan.	Area in Acres.	Description.
		5643·175	<i>Brought forward.</i>
VII. 12.	1236	·142	Reservoir.
„	1237	·228	Underwood.
„	1238	2·047	Ironstone pit, water engine pit, &c.
VIII. 9.	1239	3·262	Arable & slope.
„	1240	1·557	Coal pit, waste ground, &c.
„	1241	1·756	Waste ground.
„	1242	·559	Homestead &c. (Dunbeth).
„	1243	·549	Occupation road.
„	1244	·229	Plantation & road.
„	1245	·600	Dunbeth, house, garden, &c.
„	1246	·121	Plantation.
„	1247	3·082	Arable & old coal pit.
„	1248	·402	Rough pasture & trees.
„	1249	·858	Arable & road.
„	1250	·112	Garden, &c.
„	1251	·063	Plantation.
„	1252	8·524	Arable.
„	1253	1·029	Old tram road.
„	1254	·339	Houses, garden, &c.
„	1255	5·973	Arable & road.
„	1256	·340	Houses, garden, &c.
„	1257	4·916	Arable.
„	1258	6·109	Arable, road, & pool.
„	1259	1·175	Waste ground & road.
„	1260	7·875	Arable & road.
„	1261	1·496	Waste ground & old coal pit.
„	1262	15·725	Arable & road.
„	1263	36·417	Arable.
„	1264	16·436	Arable & road.
„	1265	3·902	Plantation, slope, &c.
„	1266	7·936	Plantation, road, footpath, &c.
„	1267	·566	Coats, house, &c.
„	1268	·694	Garden, conservatories, &c.
„	1269	·698	Plantation.
„	1270	3·430	Ornamental ground.
„	1271	2·186	Brick Works, old coal pit, &c.
„	1272	·518	Towing path.
„	1273	4·204	Arable.
„	1274	3·840	Plantation, road, footpath, &c.
„	1275	·198	Offices, &c.
„	1276	8·207	Ornamental ground.
„	1277	·311	Plantation.
„	1278	1·227	Malleable Iron Works, &c.
„	1279	3·437	Waste ground, coal pit, &c.
„	1280	·108	Lodge, garden, &c.
„	1281	4·258	Ornamental ground.
„	1282	2·064	Plantation & road.
„	1283	·913	Plantation & road.
„	1284	5·270	Arable & road.
„	1285	1·167	Plantation.
		5820·230	<i>Carried forward.</i>

No. of Sheet.	No. on Plan.	Area in Acres.	Description.
VIII. 9.	1286	5820·230	<i>Brought forward.</i>
”	1287	·297	Occupation road.
”	1288	·145	Plantation.
”	1289	1·482	Gardens, house, &c.
”	1290	2·049	Plantation, road, & footpath.
”	1291	·581	Plantation.
”	1292	·132	Offices, &c.
”	1292	1·999	Arable & road.
”	1293	·721	Plantation.
”	1294	·853	Cliftonhill House, &c.
”	1295	·179	Occupation road.
”	1296	14·242	Ornamental ground.
”	1297	10·111	Arable, road, & pool.
”	1298	2·730	Plantation & road.
”	1299	·190	Plantation.
”	1300	·145	House, garden, &c
”	1301	1·095	Plantation.
”	1302	·594	Old quarry.
”	1303	2·878	Houses, gardens, plantation, &c.
”	1304	2·220	Houses, gardens, ruin, &c.
”	1305	1·053	Houses, gardens, &c.
”	1306	·959	Arable & half of South Burn.
”	1307	11·136	Arable.
”	1308	·459	House, ruin, garden, &c.
”	1309	·159	Low Coats, homestead, garden, &c.
”	1310	9·252	Pasture, road, slope, trees, &c.
”	1311	·514	Arable, trees, & footpath.
”	1312	·764	Cottage, gardens, &c.
”	1313	·255	Houses, &c.
”	1314	4·624	Waste ground, slope, road, &c
”	1315	·609	Cottages, gardens, &c.
”	1316	13·291	Arable, old coal pits, trees, &c.
”	1317	3·125	Brick Works, houses, &c.
”	1318	1·948	Pasture & half of South Burn.
”	1319	7·128	Arable & old coal pit.
”	1320	12·871	Arable, road, half of burn, &c.
”	1321	1·587	Towing path, &c.
”	1322	·790	Plantation & road.
”	1323	2·488	Arable.
”	1324	·682	Coal pit, waste ground, &c.
”	1325	·226	House, garden, &c.
”	1326	1·708	Arable & road.
”	1327	1·926	Pasture, slope, trees, &c.
”	1328	8·409	Arable.
”	1329	1·435	Waste ground, road, & sheds.
”	1330	22·099	Arable.
”	1331	·468	Coal pit, waste ground, & road.
”	1332	·330	Houses, garden, &c.
”	1333	·148	Garden.
”	1334	·143	Towing path, &c.
”	1335	·461	Houses, garden, &c.
		5973·920	<i>Carried forward.</i>

No. of Sheet.	No. on Plan.	Area in Acres.	Description.
VIII. 9.	1336	5973·920 ·624	<i>Brought forward.</i> Eastern District School, &c.
„	1337	1·261	Pasture & road.
„	1338	·683	Pasture, trees, & half of burn.
„	1339	1·157	Parish road.
„	1340	·361	Houses, &c.
„	1341	1·191	Houses, gardens, &c.
„	1342	7·526	Pasture, road, & slope.
„	1343	1·458	Arable & slope.
„	1344	·812	Arable.
„	1345	·378	Arable.
„	1346	·151	Houses, &c.
„	1347	·930	Pasture.
„	1348	·703	Pasture.
„	1349	·971	Waste ground.
„	1350	·527	Pasture & old coal pit.
„	1351	4·402	Arable.
„	1352	·140	Houses, gardens, &c.
„	1353	·046	Garden.
„	1354	2·918	Arable.
„	1355	·451	Waste ground.
„	1356	9·258	Arable & road.
„	1357	9·087	Arable, half of burn, &c.
„	1358	1·530	Waste ground, old coal pit, &c.
„	1359	·678	Pasture, old coal pit, &c.
„	1360	1·604	Pasture, tram road, &c.
„	1361	2·573	Arable & slope.
„	1362	1·114	Pasture, road, slope, &c.
„	1363	·168	Occupation road, &c.
„	1364	6·036	Arable.
„	1365	1·862	Arable.
„	1366	5·063	Branch Canal (Dixon's Cut).
„	1367	·839	Houses, store, gardens, &c.
„	1368	·117	Pasture.
„	1369	1·708	Waste ground & house.
„	1370	·935	Houses, garden, &c.
„	1371	·210	Pasture.
„	1372	·945	Houses, garden, &c.
„	1373	1·749	Houses, gardens, &c.
„	1374	32·169	Arable.
„	1375	1·438	Waste ground & footpath.
„	1376	1·424	Pasture, road, slope, & tram road.
„	1377	·084	House, gardens, &c.
„	1378	10·288	Arable.
„	1379	2·721	Towing path, &c.
„	1380	·484	Occupation road, &c.
„	1381	·394	Garturk Park, homestead, &c.
„	1382	·616	Waste ground.
„	1383	12·686	Arable.
„	1384	1·683	Arable.
„	1385	9·096	Plantation, slope, old quarry, &c.
		6119·169	<i>Carried forward.</i>

No. of Sheet.	No. on Plan.	Area in Acres.	Description.
		6119·169	<i>Brought forward.</i>
VIII. 9.	1386	·159	Cairnhill, house, &c.
”	1387	3·550	Plantation, slope, & footpath.
”	1388	·238	Lodge, garden, &c.
”	1389	8·562	Ornamental ground, road, &c.
”	1390	·359	Offices, &c.
”	1391	·384	Occupation road.
”	1392	·284	Garden, conservatory, house, &c.
”	1393	·240	Plantation.
”	1394	1·431	Gardens, conservatory, &c.
”	1395	·412	Plantation & footpath.
”	1396	6·202	Arable.
”	1397	·611	Houses, garden, &c.
”	1398	1·166	Arable.
”	1399	·231	Houses, garden, &c.
”	1400	·499	Waste ground.
”	1401	·380	Houses, garden, &c.
”	1402	·410	Houses, gardens, &c.
”	1403	1·764	Houses, gardens, &c.
”	1404	1·742	Arable.
”	1405	1·023	Waste ground.
”	1406	2·419	Pasture & road.
”	1407	·869	Monkland Railways (part of).
”	1408	·649	Pasture.
”	1409	·987	House, gardens, &c.
”	1410	·588	Houses, gardens, &c.
”	1411	·339	Houses, gardens, &c.
”	1412	1·021	Waste ground, house, road, & ruin.
”	1413	2·816	Coke Ovens, railway, &c.
”	1414	4·669	Arable.
”	1415	·744	Occupation road.
”	1416	·429	Waste ground.
”	1417	1·791	Waste ground & tram road.
”	1418	·549	Houses, gardens, &c.
”	1419	3·758	Arable.
”	1420	·775	Houses, gardens, &c.
”	1421	·542	House, garden, &c.
”	1422	8·072	Arable & trees.
”	1423	14·784	Ornamental ground.
”	1424	7·281	Plantation, road, slope, &c.
”	1425	·149	Garden.
”	1426	·147	Plantation.
”	1427	17·251	Arable & road.
VIII. 10.	1428	·594	Parish road.
”	1429	8·689	Arable.
”	1430	·061	Rough pasture.
”	1431	·074	Plantation.
”	1432	8·828	Arable & trees.
”	1433	1·698	Plantation & footpath.
”	1434	·043	Occupation road.
”	1435	·250	Occupation road.
		6239·682	<i>Carried forward.</i>

No. of Sheet.	No. on Plan.	Area in Acres.	Description.
		6239·682	<i>Brought forward.</i>
VIII. 10.	1436	·294	Henhouse, cottage, garden, &c.
„	1437	3·051	Plantation.
„	1438	·302	Pool.
„	1439	·887	Moss, road, & trees.
„	1440	·251	Mossneuk, cottages, garden, &c.
„	1441	1·394	Arable.
„	1442	1·959	Arable.
„	1443	5·946	Arable.
„	1444	12·886	Moss & old ironstone pit.
„	1445	1·137	Plantation & pool.
„	1446	·050	Occupation road.
„	1447	1·299	Parish road.
„	1448	3·421	Arable.
„	1449	·930	Arable & trees.
„	1450	·081	Scarhill, homestead & road.
„	1451	1·874	Arable.
„	1452	12·404	Arable & old ironstone pit.
„	1453	1·188	Occupation road.
„	1454	4·297	Arable & slope.
„	1455	4·474	Arable & slope.
„	1456	11·615	Arable.
„	1457	3·946	Rough pasture, moss, road, &c.
„	1458	·307	Public road.
„	1459	1·002	Arable.
„	1460	·135	Waste ground & half of burn.
„	1461	·015	Waste ground.
„	1462	1·063	Pasture, trees, road, &c.
VII. 13.	1463	·111	Pasture.
„	1464	7·893	Arable.
„	1465	8·891	Arable.
„	1466	1·001	Plantation.
„	1467	18·701	Arable.
„	1468	17·237	Arable.
„	1469	·320	Parish road.
„	1470	1·162	Arable.
„	1471	·374	Pasture.
„	1472	1·817	Houses, gardens, &c.
„	1473	1·554	Houses, gardens, &c.
„	1474	2·360	Houses, gardens, &c.
„	1475	1·603	Public road.
„	1476	13·501	Arable & pond.
„	1477	·113	Pasture.
„	1478	·795	Plantation.
„	1479	·289	Sandyford Place, houses, &c.
„	1480	·089	Parish road.
„	1481	·184	Pasture.
„	1482	·411	Plantation.
„	1483	1·159	Foxley, homestead, gardens, &c.
„	1484	5·642	Arable.
„	1485	47·561	Arable, footpath, & gravel pit.
		6448·658	<i>Carried forward.</i>

No. of Sheet.	No. on Plan.	Area in Acres.	Description.
		6448·658	<i>Brought forward.</i>
VII. 13.	1486	1·224	Plantation.
"	1487	·370	Plantation.
"	1488	5·259	Arable.
"	1489	1·124	Houses, gardens, &c.
"	1490	·210	House, garden, &c.
"	1491	1·322	Plantation.
"	1492	27·154	Arable & road.
"	1493	·894	Occupation road.
"	1494	·994	West Mountvernon, homestead, &c.
"	1495	3·349	Pasture.
"	1496	·868	Plantation.
"	1497	10·030	Arable.
"	1498	1·069	Plantation & footpath.
"	1499	·093	Plantation.
"	1500	·230	Houses, &c.
"	1501	1·317	Houses, gardens, &c.
"	1502	9·168	Arable & half of burn.
"	1503	·551	Horslet, house, offices, &c.
"	1504	68·355	Arable, road, & trees.
"	1505	1·167	Parish road.
"	1506	·132	Plantation.
"	1507	23·920	Arable & pool.
"	1508	1·152	Occupation road.
"	1509	·842	Boghead, house, garden, &c.
"	1510	·159	Occupation road, &c.
"	1511	·412	Arable.
"	1512	·381	Occupation road.
"	1513	1·863	Arable.
"	1514	·475	Plantation.
"	1515	20·462	Arable.
"	1516	·398	Public road.
"	1517	5·078	Arable.
"	1518	18·943	Arable.
"	1519	1·516	Occupation road.
VII. 14.	1520	4·891	Arable & half of burn.
"	1521	1·290	Arable & half of burn.
"	1522	·243	Garden.
"	1523	·281	Birks, house, garden, &c.
"	1524	·053	Plantation.
"	1525	·100	Occupation road.
"	1526	1·299	Arable.
"	1527	·429	Houses & gardens.
"	1528	·178	Arable.
"	1529	2·368	Arable.
"	1530	2·587	Houses, gardens, &c.
"	1531	·442	Houses, gardens, &c.
"	1532	19·236	Arable & old coal pit.
"	1533	6·717	Arable.
"	1534	14·754	Arable & road.
"	1535	·752	Old coal pit, waste ground, &c.
		6714·759	<i>Carried forward.</i>

No. of Sheet.	No. on Plan.	Area in Acres.	Description.
		6714·759	<i>Brought forward.</i>
VII. 14.	1536	·685	North Baillieston, homestead, &c.
"	1537	13·692	Arable & trees.
"	1538	·591	Occupation road.
"	1539	26·837	Arable & trees.
"	1540	.802	Houses, gardens, &c.
"	1541	·265	House, garden, &c.
"	1542	·192	Occupation road.
"	1543	·724	Houses, garden, &c.
"	1544	·556	Garden, &c.
"	1545	·334	House, garden, &c.
"	1546	·281	Parish road.
"	1547	·904	Old Camp, houses, gardens, &c.
"	1548	·261	Occupation road.
"	1549	4·006	Arable.
"	1550	·049	Houses.
"	1551	·207	Occupation road.
"	1552	1·539	Houses, gardens, &c.
"	1553	2·486	Houses, gardens, &c.
"	1554	1·034	Houses, gardens, &c.
"	1555	·203	Plantation.
"	1556	4·473	Houses, gardens, &c.
"	1557	1·212	Arable.
"	1558	1·020	Houses, gardens, &c.
"	1559	·138	Houses, &c.
"	1560	1·608	Arable.
"	1561	1·867	Houses, gardens, &c.
"	1562	1·050	Church, ornamental ground, &c.
"	1563	·252	Houses, garden, &c.
"	1564	·669	Manse, gardens, &c.
"	1565	·567	Houses, gardens, &c.
"	1566	·315	Occupation road, plantation, &c.
"	1567	·029	Lodge, &c.
"	1568	·391	Houses, &c.
"	1569	·247	Pasture.
"	1570	·725	Houses, gardens, &c.
"	1571	1·077	Houses, gardens, &c.
"	1572	5·887	Arable & footpath.
"	1573	·352	Houses, gardens, &c.
"	1574	4·769	Arable.
"	1575	·033	House, &c.
"	1576	8·130	Plantation.
"	1577	5·732	Arable & road.
"	1578	·668	Plantation & road.
"	1579	·696	Pasture.
"	1580	·139	Offices, &c.
"	1581	·060	Yard, &c.
"	1582	·749	Pasture, road, & trees.
"	1583	9·033	Arable.
"	1584	14·214	Arable & trees.
"	1585	9·545	Arable.
		6846·054	<i>Carried forward.</i>

No. of Sheet.	No. on Plan.	Area in Acres.	Description.
VII. 14.	1586	6846·054	<i>Brought forward.</i>
"	1587	·279	Occupation road.
"	1588	4·291	Ornamental ground.
"	1589	·050	Lodge, &c.
"	1590	2·355	Plantation & road.
"	1591	1·746	Arable.
"	1592	·211	Plantation.
"	1593	·563	Offices, &c.
"	1594	·181	Plantation.
"	1595	·500	Ornamental ground & footpath.
"	1596	·055	Baillieston House.
"	1597	·774	Ornamental ground, road, &c.
"	1598	1·758	Garden, &c.
"	1599	·545	Occupation road, pool, &c.
"	1600	·449	Plantation & footpath.
"	1601	·095	Pasture.
"	1602	·111	Plantation & road.
"	1603	12·672	Ornamental ground.
"	1604	·260	Plantation.
"	1605	·936	Plantation.
"	1606	·945	Plantation.
"	1607	16·776	Arable & footpath.
"	1608	1·064	Arable.
"	1609	·343	Houses, gardens, &c.
"	1610	·379	Houses & gardens.
"	1611	·514	Houses, gardens, &c.
"	1612	4·749	Arable.
"	1613	1·277	Arable & footpath.
"	1614	·423	Muirhead, cottages, gardens, &c.
"	1615	·451	Houses, gardens, &c.
"	1616	·479	Arable.
"	1617	·038	Loanhead, houses, &c.
"	1618	·437	House, garden, &c.
"	1619	·097	Occupation road.
"	1620	14·374	Arable & road.
"	1621	·164	Ellismuir Cottage, gardens, &c.
"	1622	44·685	Arable, road, & old coal pit.
"	1623	2·223	Arable & house.
"	1624	·578	Garden.
"	1625	·791	Garden, house, &c.
"	1626	6·913	Arable.
"	1627	·343	Plantation & footpath.
"	1628	1·333	Gardens, &c.
"	1629	·389	Gardens, &c.
"	1630	·437	Plantation.
"	1631	·918	Plantation.
"	1632	·154	Mountvernon House.
"	1633	6·398	Ornamental ground, road, &c.
"	1634	3·652	Plantation.
"	1635	5·948	Arable.
"	1635	5·186	Arable.
		6996·343	<i>Carried forward.</i>

No. of Sheet.	No. on Plan.	Area in Acres.	Description.
		6996·343	<i>Brought forward.</i>
VII. 14.	1636	1·474	Plantation.
"	1637	2·513	Parish road.
"	1638	11·123	Arable & road.
"	1639	·774	Occupation road & pool.
"	1640	·897	Arable & pool.
"	1641	9·383	Arable.
"	1642	·152	Plantation.
"	1643	6·724	Arable.
"	1644	·102	Plantation.
"	1645	·109	Plantation.
"	1646	7·033	Arable, road, & trees.
"	1647	6·250	Arable.
"	1648	6·964	Arable.
"	1649	107·145	Arable, road, & footpath.
"	1650	2·121	Arable.
"	1651	7·901	Arable.
"	1652	8·062	Arable, road, & trees.
"	1653	4·329	Pasture, slope, & trees.
"	1654	6·549	Arable, road, trees, &c.
"	1655	7·561	Arable.
"	1656	6·576	Arable.
"	1657	·104	Pasture & trees.
"	1658	1·404	Ellismuir, homestead, gardens, &c.
"	1659	·154	Occupation road.
"	1660	31·531	Arable, road, trees, & slope.
"	1661	·346	Plantation.
"	1662	23·574	Arable, road, trees, & slope.
"	1663	14·112	Arable & road.
"	1664	1·100	Burnbroom, homestead, &c.
"	1665	11·203	Arable.
"	1666	16·167	Arable.
"	1667	3·038	Parish road.
"	1668	2·825	Arable.
"	1669	·019	House.
"	1670	3·049	Plantation & road.
"	1671	·141	Occupation road.
"	1672	6·752	Arable.
"	1673	7·646	Arable & road.
"	1674	3·778	Plantation, road, slope, &c.
"	1675	·205	Occupation road.
"	1676	·685	Pasture, slope, road, &c.
"	1677	·738	Gardens, &c.
"	1678	·066	Plantation.
"	1679	·426	Calderbank, house, offices, &c.
"	1680	1·191	Garden, &c.
"	1681	1·857	Ornamental ground, slope, &c.
"	1682	·597	Arable.
"	1683	1·214	Arable.
"	1684	11·681	Turnpike road.
"	1685	·558	Plantation.
		7346·246	<i>Carried forward.</i>

No. of Sheet.	No. on Plan.	Area in Acres.	Description.
		7346·246	<i>Brought forward.</i>
VII. 14.	1686	10·208	Arable & trees.
„	1687	1·779	Ornamental ground.
„	1688	·220	Plantation.
„	1689	·210	Garden, &c.
„	1690	·119	Plantation & footpath.
„	1691	·077	Plantation.
„	1692	·249	Garden, &c.
„	1693	·230	Greenoakhill, house, &c.
„	1694	·081	Plantation.
„	1695	·163	Plantation & slope.
„	1696	·311	Occupation road, &c.
„	1697	·542	House, gardens, &c.
„	1698	·100	Offices, &c.
„	1699	·100	Plantation.
„	1700	1·402	Boghall, homestead, gardens, &c.
„	1701	3·784	Arable.
„	1702	·036	Houses, &c.
„	1703	38·457	Arable.
„	1704	14·040	Arable.
„	1705	·178	House, garden, &c.
„	1706	4·358	Plantation, slope, pool, road, &c.
„	1707	·412	Arable.
„	1708	6·978	Arable.
„	1709	1·301	Parish road.
„	1710	1·142	Arable, pool, & footpath
„	1711	·357	Occupation road.
„	1712	·248	Plantation.
„	1713	·821	Offices, garden, &c.
„	1714	·330	Drying green.
„	1715	·159	Calderpark, house, &c.
„	1716	2·128	Ornamental ground, road, &c.
„	1717	3·597	Plantation, slope, & footpath.
„	1718	5·940	Pasture & trees.
„	1719	16·999	Arable, road, & trees,
„	1720	·740	Plantation & slope.
„	1721	·660	Plantation & slope.
„	1722	26·550	Arable, road, & pool.
„	1723	1·121	Occupation road.
„	1724	·521	Houses, gardens, &c.
„	1725	17·104	Arable.
„	1726	6·398	Arable.
„	1727	10·889	Ornamental ground, slope, &c.
„	1728	1·051	Plantation & slope.
VII. 15.	1729	48·601	Arable.
„	1730	·386	Pasture & trees.
„	1731	·049	House & garden.
„	1732	·218	Pasture & trees.
„	1733	·068	Lodge, &c.
„	1734	6·315	Parish road.
„	1735	5·033	Arable.
		7589·006	<i>Carried forward.</i>

No. of Sheet.	No. on Plan.	Area in Acres.	Description.
		7589.006	<i>Brought forward.</i>
VII. 15.	1736	2.950	Mainhill Cottage, orchard, &c.
„	1737	12.242	Arable.
„	1738	.200	Arable.
„	1739	.316	Waste ground.
„	1740	.327	House, garden, &c.
„	1741	.820	Houses, gardens, &c.
„	1742	.199	House, gardens, &c.
„	1743	1.072	Arable.
„	1744	8.214	Arable.
„	1745	3.601	Arable.
„	1746	16.069	Arable.
„	1747	4.389	Drumpeller Railway (part of).
„	1748	.139	Langmuir, homestead, &c.
„	1749	.661	Arable.
„	1750	.331	Brae Cottage, garden, &c.
„	1751	6.538	Arable.
„	1752	11.736	Arable.
„	1753	18.548	Arable & pool.
„	1754	6.037	Arable.
„	1755	.651	Ocupation road.
„	1756	7.839	Arable.
„	1757	2.878	Plantation.
„	1758	.326	Arable.
„	1759	9.363	Plantation & road.
„	1760	15.595	Arable, quarries, & footpath.
„	1761	6.115	Arable.
„	1762	8.506	Arable.
„	1763	.337	Ocupation road.
„	1764	.738	Arable.
„	1765	.298	Waste ground, trees, &c.
„	1766	.978	Coal pit, waste ground, &c.
„	1767	.936	Houses, &c.
„	1768	15.287	Arable, trees, & half of burn.
„	1769	1.281	Woody slope & half of burn.
„	1770	15.318	Arable.
„	1771	.455	Ocupation road.
„	1772	.881	Arable.
„	1773	.849	Coal pit, waste ground, &c.
„	1774	1.174	Arable.
„	1775	.079	Pasture slope.
„	1776	2.752	Arable, road, & footpath.
„	1777	.620	Houses, &c.
„	1778	.418	Garden.
„	1779	1.247	Pasture & quarry.
„	1780	2.638	Coal pit, waste ground, &c.
„	1781	.307	Houses, garden, &c.
„	1782	1.110	Private Railway.
„	1783	2.386	Arable.
„	1784	.555	Quarry, &c.
„	1785	.229	Pasture & slope.
		7785.541	<i>Carried forward.</i>

No. of Sheet.	No. on Plan.	Area in Acres.	Description.
VII. 15.	1786	7785·541	<i>Brought forward.</i>
"	1787	5·862	Plantation, slope, rocks, &c.
"	1788	3·561	Plantation & slope.
"	1789	15·779	Arable.
"	1790	14·923	Arable, road, & pool.
"	1791	24·955	Arable & footroad.
"	1792	10·032	Arable, road, & footpath.
"	1793	1·122	Coal pit, waste ground, &c.
"	1794	13·075	Arable.
"	1795	1·326	Arable.
"	1796	1·945	Plantation & road.
"	1797	·449	Garden.
"	1798	·812	Offices, garden, &c.
"	1799	·239	Plantation & pond.
"	1800	·238	Plantation.
"	1801	18·006	Arable, slope, & trees.
"	1802	·501	Houses, garden, &c.
"	1803	·687	Railway, road, slope, &c.
"	1804	·954	Plantation.
"	1805	1·165	Coal pit, waste ground, &c.
"	1806	13·924	Arable & half of burn.
"	1807	1·066	Woody slope & half of burn.
"	1808	·100	Woody slope & part of burn.
"	1809	2·166	Arable, road, & half of burn.
"	1810	14·575	Arable.
"	1811	·867	Braehead, homestead, &c.
"	1812	1·295	Arable.
"	1813	·629	Garden.
"	1814	·897	Occupation road.
"	1815	6·732	Arable.
"	1816	6·022	Arable.
"	1817	9·450	Arable & road.
"	1818	·380	Waste ground & slope.
"	1819	1·156	Rosebank, house, gardens, &c.
"	1820	4·824	Parish road.
"	1821	·200	House, gardens, &c.
"	1822	·512	Luggie Mill, house, garden, &c.
"	1823	·100	Wood.
"	1824	·584	Plantation, slope, & rocks.
"	1825	32·059	Arable.
"	1826	1·357	Wood & slope.
"	1827	·303	Houses, garden, &c.
"	1828	·985	Coal pit, waste ground, &c.
"	1829	5·438	Brushwood, trees, & slope.
"	1830	12·146	Arable.
"	1831	2·563	Ornamental ground & footpath.
"	1832	·344	Wood.
"	1833	1·330	Garden, conservatory, &c.
"	1834	·170	House, conservatory, &c.
"	1835	2·800	Ornamental ground, road, &c.
"	1835	3·636	Wood, slope, & footpath.
		8029·782	<i>Carried forward.</i>

No. of Sheet.	No. on Plan.	Area in Acres.	Description.
		8029·782	<i>Brought forward.</i>
VII. 15.	1836	1·682	Plantation & slope.
"	1837	·103	Plantation.
"	1838	·856	Wood & brushwood.
"	1839	9·200	Arable, trees, & part of burn.
"	1840	·109	Wood & brushwood.
"	1841	5·233	Arable, road, half of burn, & slope.
"	1842	7·854	Arable & slope.
"	1843	·817	Brushwood, trees, & whins.
"	1844	6·841	Arable, road, & whins.
"	1845	4·234	Private Railway.
"	1846	·183	Occupation road.
"	1847	·113	House & garden.
"	1848	·127	Pasture, road, footpath, & slope.
"	1849	·829	Brushwood, slope, trees, & whins.
"	1850	·317	Waste ground.
"	1851	·139	Private Railway.
"	1852	·650	Waste ground.
"	1853	·519	Houses, garden, &c.
"	1854	·678	Private Railway.
"	1855	6·368	Arable.
"	1856	·413	Brushwood & whins.
"	1857	·775	Parish road.
"	1858	·690	Brushwood, slope, rocks, trees, &c.
"	1859	·475	Arable.
"	1860	·128	Meadowlands, cottage, gardens, &c.
"	1861	4·507	Arable, slope, brushwood, road, &c.
VII. 16.	1862	7·610	Arable.
"	1863	·143	Garden.
"	1864	8·078	Arable & road.
"	1865	11·496	Arable.
"	1866	·980	Kirkwood, homestead, &c.
"	1867	15·135	Arable, road, & pool.
"	1868	3·363	Parish road.
"	1869	6·649	Arable.
"	1870	11·574	Arable.
"	1871	·250	Houses, garden, &c.
"	1872	2·880	Coal pit, waste ground, &c.
"	1873	16·637	Arable & road.
"	1874	4·439	Coal pit, waste ground, &c.
"	1875	16·895	Arable, old ironstone pit, &c.
"	1876	8·066	Arable.
"	1877	14·276	Arable, slope, footpath, &c.
"	1878	11·005	Arable, road, & pool.
"	1879	1·802	Plantation.
"	1880	17·369	Arable.
"	1881	·894	Garden, plantation, &c.
"	1882	16 086	Arable, road, & pool.
"	1883	11·099	Arable.
"	1884	·654	Occupation road.
"	1885	·395	Occupation road.
		8271·397	<i>Carried forward.</i>

No. of Sheet.	No. on Plan.	Area in Acres.	Description.
		8271·397	<i>Brought forward.</i>
VII. 16.	1886	·322	Garden, &c.
”	1887	·617	Highcross, house, offices, &c.
”	1888	·549	Ornamental ground, & footpath.
”	1889	·241	Cuparhead, house, offices, &c.
”	1890	·664	Gardens, &c.
”	1891	·166	Waste ground.
”	1892	·448	Plantation.
”	1893	11·613	Arable.
”	1894	6·451	Arable & slope.
”	1895	15·531	Arable.
”	1896	3·246	Arable.
”	1897	·278	Occupation road.
”	1898	·426	Brownshill, house, offices, &c.
”	1899	3·914	Arable & road.
”	1900	2·969	Waste ground.
”	1901	4·302	Arable.
”	1902	·319	Hillside, cottage, garden, &c.
”	1903	10·962	Arable & road.
”	1904	1·950	Waste ground, tram road, & pool.
”	1905	5·251	Arable, road, & part of burn.
”	1906	2·511	Ironstone pit, waste ground, &c.
”	1907	3·095	Arable & tram road.
”	1908	20·984	Arable.
”	1909	1·449	Plantation.
”	1910	8·500	Arable & road.
”	1911	·751	Plantation.
”	1912	6·908	Arable, road, & pool.
”	1913	·973	Plantation.
”	1914	7·204	Arable, trees, & pool.
”	1915	·689	Woodhead, houses, gardens, &c.
”	1916	·629	School, house, garden, &c.
”	1917	·131	Fiddlershall, house, garden, &c.
”	1918	1·301	Arable.
”	1919	22·081	Arable, road, & pool.
”	1920	5·422	Arable.
”	1921	1·928	Plantation.
”	1922	7·608	Arable.
”	1923	4·129	Parish road.
”	1924	4·765	Arable & road.
”	1925	4·560	Ironstone pit, waste ground, &c.
”	1926	·069	House, garden, &c.
”	1927	3·205	Arable & pool.
”	1928	14·623	Arable.
”	1929	·055	Pasture & pool.
”	1930	3·872	Arable & road.
”	1931	1·148	Waste ground & road.
”	1932	·297	Coathill, houses, garden, &c.
”	1933	·240	Occupation road.
”	1934	11·776	Arable.
”	1935	8·889	Arable.
		8491·408	<i>Carried forward.</i>

No. of Shect.	No. on Plan.	Area in Acres.	Description.
VII. 16.	1936	8491·408	<i>Brought forward.</i>
"	1937	3·201	Old coal pit, waste ground, &c.
"	1938	·441	Waukmill, houses, gardens, &c.
"	1939	·645	Arable.
"	1940	14·663	Arable, & trees.
"	1941	12·961	Arable & trees.
"	1942	11·668	Arable.
"	1943	1·507	Arable.
"	1944	·332	Ornamental ground.
"	1945	·660	Arable.
"	1946	·241	Church, house, &c.
"	1947	·637	Manse, houses, & gardens.
"	1948	·940	Garden, &c.
"	1949	·411	Burial ground.
"	1950	·201	Burial ground.
"	1951	·730	Kirkstile, house, offices, &c.
"	1952	·418	Burnside, house, garden, &c.
"	1953	1·435	Arable.
"	1954	22·585	Arable & pool.
"	1955	·894	Occupation road.
"	1956	·875	Kirkshaws, homestead, &c.
"	1957	·857	Stackyard.
"	1958	13·747	Arable.
"	1959	16·753	Arable.
"	1960	15·241	Arable & footpath.
"	1961	17·999	Arable.
"	1962	1·787	Private railway.
"	1963	·604	Mid Shawhead, homestead, &c.
"	1964	3·606	Arable & road.
"	1965	·079	House, &c.
"	1966	3·537	Arable.
"	1967	3·386	Rosehall Colliery, &c.
"	1968	·313	Stackyard & drying green.
"	1969	·414	Occupation road.
"	1970	·141	Waste ground.
"	1971	·234	Reservoir.
"	1972	1·080	Plantation.
"	1973	1·146	Shawhead, houses, gardens, &c.
"	1974	7·645	Arable, slope, & trees.
"	1975	·498	Woody slope.
"	1976	·276	Occupation road.
"	1977	·972	Bankhead, homestead, garden, &c.
"	1978	2·182	Arable & trees.
"	1979	1·934	Woody slope.
"	1980	1·091	Arable.
"	1981	6·831	Arable.
"	1982	13·266	Arable, road, & pool.
"	1983	8·378	Arable.
"	1984	3·600	Arable.
"	1985	10·484	Arable.
		3·524	Arable.
		8708·458	<i>Carried forward.</i>

No. of Sheet.	No. on Plan.	Area in Acres.	Description.
		8708·458	<i>Brought forward.</i>
VII. 16.	1986	13·033	Arable, slope, rocks, & trees.
"	1987	9·299	Arable & slope.
"	1988	12·185	Arable.
"	1989	4·329	Parish road.
"	1990	·047	House, garden, &c.
"	1991	2·418	Coal pit, waste ground, &c.
"	1992	1·935	Arable.
"	1993	5·425	Arable.
"	1994	8·358	Arable.
"	1995	1·411	Private Railway.
"	1996	5·748	Arable.
"	1997	·974	Occupation road.
"	1998	6·534	Arable.
"	1999	5·589	Arable.
"	2000	14·733	Arable.
"	2001	7·602	Parish road.
"	2002	·700	Pasture slope, & trees.
"	2003	5·229	Arable & slope.
"	2004	7·449	Arable.
"	2005	2·564	Woody slope.
"	2006	3·357	Arable.
"	2007	14·248	Arable, road, & pool.
"	2008	1·106	Coal pit, waste ground, &c.
"	2009	17·806	Arable & pool.
"	2010	2·512	Occupation road.
"	2011	·307	Plantation.
"	2012	·200	Pool.
"	2013	22·019	Arable, footpath, &c.
"	2014	4·041	Private Railway.
"	2015	12·867	Arable & footpath.
"	2016	·141	Garden.
"	2017	2·019	Ironstone pit, waste ground, &c.
"	2018	2·170	Waste ground & drain.
"	2019	17·313	Arable.
"	2020	5·646	Rosehall Private Railway.
"	2021	9·906	Arable.
"	2022	4·586	Arable.
"	2023	·706	Private Railway.
"	2024	13·134	Arable.
"	2025	15·488	Arable & trees.
"	2026	13·461	Arable & trees.
"	2027	9·216	Arable & trees.
"	2028	·824	Entryhead, cottages, garden, &c.
"	2029	·051	Houses.
"	2030	2·950	Old coal pit, waste ground, &c.
VIII. 13.	2031	·553	Houses, gardens, &c.
"	2032	1·013	Houses, garden, &c.
"	2033	·193	Occupation road.
"	2034	·848	Waste ground.
"	2035	·191	Houses, garden, &c.
		9002·892	<i>Carried forward.</i>

No. of Sheet.	No. on Plan.	Area in Acres.	Description.
VIII. 13.	2036	9002·892	<i>Brought forward.</i>
„	2037	·570	Houses, gardens, &c.
„	2038	1·633	Part of Monkland Railways.
„	2039	·563	Houses, gardens, &c.
„	2040	3·208	Arable.
„	2041	·201	Houses, &c.
„	2042	·198	Station, house, garden, &c.
„	2043	16·967	Arable, road, slope, old pit, &c.
„	2044	12·091	Arable.
„	2045	·337	House, gardens, &c.
„	2046	2·549	Offices, stackyard, &c.
„	2047	·375	Occupation road.
„	2048	·166	Houses, gardens, &c.
„	2049	1·616	Ornamental ground, &c.
„	2050	1·822	Houses, gardens, conservatories, &c.
„	2051	·310	Workshops, &c.
„	2052	·110	Office & garden.
„	2053	15·495	Waste ground, railway, &c.
„	2054	·107	Houses.
„	2055	·088	Houses.
„	2056	2·604	Calder Iron Works, &c.
„	2057	6·310	Waste ground, road, &c.
„	2058	·158	Garden.
„	2059	2·254	Houses, garden, &c.
„	2060	1·139	Parish road.
„	2061	·399	Pasture & slope.
„	2062	·399	Paddockhall, homestead, &c.
„	2063	·983	Arable.
„	2064	·486	Houses, garden, &c.
„	2065	·134	Pasture.
„	2066	5·534	Arable & trees.
„	2067	4·071	Arable.
„	2068	·331	Mountbony, cottages, gardens, &c.
„	2069	·693	Parish road.
„	2070	4·237	Arable.
„	2071	1·696	Arable, slope, & trees.
„	2072	1·208	Arable.
„	2073	1·144	Sikeside, houses, gardens, &c.
„	2074	·669	Waste ground & slope,
„	2075	3·760	Arable.
„	2076	5·732	Arable & slope.
„	2077	8·999	Parish road.
„	2078	·060	Occupation road.
„	2079	·208	Sikeside Cottage, &c.
„	2080	1·931	Arable.
„	2081	1·637	Coal pit, waste ground, &c.
„	2082	1·403	Waste ground.
„	2083	·158	House, garden, &c.
„	2084	·079	Lodge, &c.
„	2085	15·118	Arable, road, slope, & house.
„		·831	Plantation.
		9135·663	<i>Carried forward.</i>

No. of Sheet.	No. on Plan.	Area in Acres.	Description.
VIII. 13.	2086	9135·663 ·279	<i>Brought forward.</i> Plantation & air shaft.
"	2087	4·314	Ironstone pit, waste ground, &c.
"	2088	6·693	Arable.
"	2089	6·511	Arable, road, tram road, &c.
"	2090	3·127	Houses, &c.
"	2091	3·704	Arable.
"	2092	·819	Houses, waste ground, &c.
"	2093	·118	House, garden, &c.
"	2094	1·140	Public road.
"	2095	·317	House, garden, &c.
"	2096	10·057	Arable, road, & tram road.
"	2097	·804	Houses, gardens, &c.
"	2098	3·288	Arable, road, pool, slope, &c.
"	2099	5·565	Waste ground.
"	2100	10·900	Arable & footpath.
"	2101	19·880	Arable.
"	2102	1·249	Old ironstone pit & waste ground.
"	2103	·633	Bogside, houses, gardens, &c.
"	2104	8·017	Arable, slope, & pool.
"	2105	2·013	Quarry, ironstone pit, &c.
"	2106	2·670	Waste ground, trees, rocks, & slope.
"	2107	12·256	Arable.
"	2108	·614	Private Railway.
"	2109	11·115	Arable & pools.
"	2110	6·708	Arable.
"	2111	4·071	Arable & slope.
"	2112	1·590	Waste ground, trees, ruin, & slope.
"	2113	1·080	Ironstone pit, waste ground, &c.
"	2114	1·796	Public road.
"	2115	·339	Waste ground.
"	2116	5·480	Arable.
"	2117	1·815	Waste ground, trees, & slope.
"	2118	21·839	Arable.
"	2119	·609	Plantation.
"	2120	·126	Waste ground.
"	2121	·168	Occupation road.
"	2122	·730	Plantation.
"	2123	·896	East Shawhead, homestead, &c.
"	2124	15·288	Arable, pool, & footpath.
"	2125	13·238	Arable & slope.
"	2126	·362	Pasture.
"	2127	·267	Hagg Mill (corn), garden, &c.
"	2128	·447	Arable & waste ground.
"	2129	·325	Pasture & trees.
"	2130	12·995	Arable, slope, & trees.
"	2131	·466	Pasture slope, trees, & shingle.
"	2132	15·478	Arable & tram road.
"	2133	·972	Old coal pit, waste ground, &c.
"	2134	12·193	Arable & tram road.
"	2135	3·687	Wood & slope.
		9374·711	<i>Carried forward.</i>

No. of Sheet.	No. on Plan.	Area in Acres.	Description.
		9374711	<i>Brought forward.</i>
VIII. 13.	2136	·547	Pasture & tram road.
”	2137	·397	Arable & tram road.
”	2138	·058	Woody slope.
”	2139	·231	Woody slope.
”	2140	·410	Old Palaccraig, houses, &c.
”	2141	4·105	Plantation & slope.
”	2142	·644	Waste ground & railway.
”	2143	·467	Coal pit, road, & waste ground.
”	2144	·277	New Palaccraig, houses, shed, &c.
”	2145	7·534	Arable & road.
”	2146	·610	Private Railway.
”	2147	3·754	Arable & road.
”	2148	·278	Garden, &c.
”	2149	·340	Garden, &c.
”	2150	·484	Palaccraig, houses, garden, &c.
”	2151	·660	Plantation & road.
”	2152	12·093	Arable & road.
”	2153	7·786	Arable & road.
”	2154	·298	Waste ground.
”	2155	·127	House & garden.
”	2156	·546	Arable.
”	2157	·242	Plantation.
”	2158	·242	Occupation road.
”	2159	2·590	Ironstone pit, waste ground, &c.
”	2160	·079	Plantation.
”	2161	1·492	Occupation road.
”	2162	1·021	Pasture.
”	2163	6·807	Private Railway
”	2164	19·797	Palaccraig Colliery, coal pits, &c.
”	2165	1·154	Arable.
”	2166	·598	Old Cockle Row, cottages, &c.
”	2167	20·603	Arable, slope, & trees.
”	2168	5·506	Arable.
”	2169	4·135	Towing path.
”	2170	20·120	Arable, pasture, slope, trees, &c.
VIII. 14.	2171	3·743	Plantation.
”	2172	4·038	Arable.
”	2173	7·058	Arable & slope.
”	2174	·213	Pond.
”	2175	5·348	Arable, slope, & part of pool.
”	2176	19·470	Arable, road, & part of pool.
”	2177	8·723	Arable & old coal & ironstone pit.
”	2178	13·534	Arable, road, footpath, &c.
”	2179	5·401	Arable.
”	2180	4·309	Waste ground, tram road, &c.
”	2181	4·772	Plantation, road, half of burn, &c.
”	2182	6·174	Arable.
”	2183	·141	Pond, waste ground, shed, &c.
”	2184	6·643	Arable.
”	2185	4·386	Arable.
		9594696	<i>Carried forward.</i>

No. of Sheet.	No. on Plan.	Area in Acres.	Description.
VIII. 14.	2186	9594·696	<i>Brought forward.</i>
„	2187	4·685	Arable.
„	2188	6·940	Arable.
„	2189	·142	Occupation road.
„	2190	1·522	Houses, gardens, &c.
„	2191	5·318	Arable.
„	2192	·041	House, &c.
„	2193	3·233	Ironstone pit, waste ground, &c.
„	2194	·911	Hillhead, homestead, gardens, &c.
„	2195	14·723	Arable.
„	2196	2·219	Coal & ironstone pit, &c.
„	2197	4·827	Arable.
„	2198	2·700	Coal & ironstone pit, &c.
„	2199	·027	Smithy.
„	2200	4·122	Arable, trees, footpath, &c.
„	2201	2·597	Orchard, slope, half of burn &c.
„	2202	5·536	Arable.
„	2203	·356	House, &c.
„	2204	7·897	Arable.
„	2205	5·019	Ironstone pits, waste ground, &c.
„	2206	·322	Waste ground.
„	2207	8·330	Arable & road.
„	2208	1·865	Waste ground & tram road.
„	2209	2·232	Coal & ironstone pit, &c.
„	2210	·619	Waste ground & slope.
„	2211	1·897	Private Railway.
„	2212	·584	Houses, gardens, &c.
„	2213	4·366	Arable & tram road.
„	2214	18·990	Arable.
„	2215	·898	Ironstone pit, waste ground, &c.
„	2216	·603	Waste ground.
„	2217	13·898	Arable.
„	2218	4·006	Arable.
„	2219	·380	Entryhead, cottage, garden, &c.
„	2220	·508	Peep-o'-day, houses, gardens, &c.
„	2221	·097	Footpath.
„	2222	4·001	Arable.
„	2223	4·149	Coal & ironstone pit, &c.
„	2224	3·533	Part of Monkland Railways.
„	2225	6·633	Plantation, slope, half of burn, &c.
„	2226	·615	Plantation & tram road.
„	2227	1·196	Occupation road.
„	2228	·270	Plantation & tram road.
„	2229	8·200	Waste ground, footpath, &c.
„	2230	·654	Wood (Island).
„	2231	·118	Houses.
„	2232	·113	Drying green, &c.
„	2233	·833	School, house, garden, &c.
„	2234	5·505	Arable & waste ground.
„	2235	·687	Faskine, homestead, garden, &c.
„	2235	·931	Arable.
		9764·544	<i>Carried forward.</i>

No. of Sheet.	No. on Plan.	Area in Acres.	Description.
VIII. 14.	2236	9764·544	<i>Brought forward.</i>
,,	2237	·085	Waste ground & slope.
,,	2238	·458	Houses, garden, &c.
,,	2239	·241	Garden & rocks.
,,	2240	·259	Houses, &c.
,,	2241	4·998	Arable, road, pasture, & slope.
,,	2242	·318	Waste ground.
,,	2243	1·202	Houses, garden, &c.
,,	2244	·528	Houses, &c.
,,	2245	2·334	Arable & slope.
,,	2246	2·172	Occupation road.
,,	2247	·240	Arable & slope.
,,	2248	·854	Waste ground.
,,	2249	14·185	Arable, road, & footpath.
,,	2250	1·615	Coal pit, waste ground, &c.
,,	2251	11·650	Arable & footpath.
,,	2252	·340	House, waste ground, & road.
,,	2253	1·091	Houses, gardens, &c.
,,	2254	·600	Houses, garden, &c.
,,	2255	5·468	Arable.
,,	2256	6·129	Arable.
,,	2257	1·650	Arable.
,,	2258	1·822	Waste ground, slope, road, &c.
,,	2259	·370	House, garden, &c.
,,	2260	·388	Woody slope.
,,	2261	5·752	Arable, slope, & trees.
,,	2262	1·014	Waste ground, tram road, &c.
,,	2263	1·536	Houses, &c.
,,	2264	1·873	Coal & ironstone pit, &c.
,,	2265	1·349	Coal pit, waste ground, &c.
,,	2266	2·120	Waste ground, road, & slope.
,,	2267	·149	Houses.
,,	2268	56·046	Arable, road, tram road, &c.
,,	2269	1·069	Plantation.
,,	2270	3·626	Waste ground, slope, trees, &c.
,,	2271	1·552	Crowood Cottage, waste ground, &c.
,,	2272	·539	Houses, garden, &c.
,,	2273	1·111	Old quarry.
,,	2274	·982	Woody slope & road.
,,	2275	·579	Waste ground, tram road, &c.
,,	2276	2·463	Pond.
,,	2277	·895	Pasture & road.
,,	2278	·195	Houses, &c.
,,	2279	·824	Sheds & yard.
,,	2280	·997	Shed, gardens, & yard.
,,	2281	1·232	Houses, gardens, &c.
,,	2282	·129	Occupation road.
,,	2283	·704	Houses, school, garden, &c.
,,	2284	1·164	Sheds, stackyard, & road.
,,	2285	·388	Sheds, & cattle yard.
,,	2285	4·280	Parish road.
		9916·109	<i>Carried forward.</i>

No. of Sheet.	No. on Plan.	Area in Acres.	Description.
		9916·109	<i>Brought forward.</i>
VIII. 14.	2286	3·631	Houses, gardens, &c.
"	2287	·352	House, road, &c.
"	2288	1·162	Houses, road, &c.
"	2289	·210	Drying green.
"	2290	1·178	Houses, garden, &c.
"	2291	·111	Stream.
"	2292	2·563	Forge, houses, rocks, &c.
"	2293	1·047	Pasture & road.
"	2294	·499	Houses, &c.
"	2295	1·580	Pasture, road, sheds, & tram road.
"	2296	1·258	Houses, &c.
"	2297	1·027	Houses, &c.
"	2298	·110	Occupation road, & tram road.
"	2299	·747	Houses, gardens, &c.
"	2300	9·636	Monkland Iron & Steel Works, &c.
"	2301	1·400	Calderbraes, houses, &c.
"	2302	·342	Houses, &c.
"	2303	2·913	Waste ground, slope, trees, &c.
"	2304	1·701	Fire Clay Works, tram road, &c.
X. 4.	2305	·081	Pasture & marsh.
"	2306	·588	Occupation road, waste ground, &c.
"	2307	·221	Houses, garden, &c.
"	2308	1·193	Pasture, slope, road, & half of burn.
"	2309	·329	Tram road.
"	2310	·847	Garden, &c.
"	2311	·221	Plantation.
"	2312	·632	Pasture & slope.
"	2313	·223	Tram road.
"	2314	4·047	Arable & slope.
"	2315	·465	Arable.
"	2316	2·985	Arable.
XI. 1.	2317	4·736	Arable, road, slope, & half of burn.
"	2318	2·317	Arable.
"	2319	4·042	Ornamental ground, shed, &c.
"	2320	·021	House, &c.
"	2321	·743	Garden, conservatories, &c.
"	2322	3·317	Plantation, road, & footpath.
"	2323	·917	Fullarton House, garden, &c.
"	2324	·881	Public road.
"	2325	·238	Pasture & half of burn.
"	2326	·398	Pasture & half of burn.
"	2327	·856	Plantation.
"	2328	·615	Mains, homestead, garden, &c.
"	2329	·313	Plantation.
"	2330	11·779	Arable.
"	2331	8·964	Turnpike road.
"	2332	24·342	Arable.
"	2333	10·303	Arable.
"	2334	3·795	Houses, gardens, &c.
"	2335	10·404	Clyde Iron Works, &c.
		10048·389	<i>Carried forward.</i>

No. of Sheet.	No. on Plan.	Area in Acres.	Description.
		10048·389	<i>Brought forward.</i>
XI. 1.	2336	·077	Pasture & road.
„	2337	·316	Plantation.
„	2338	2·537	Public road.
„	2339	·209	Occupation road.
„	2340	1·134	Arable.
„	2341	16·662	Arable & part of burn.
„	2342	·557	Occupation road.
„	2343	3·753	Mud Row, houses, gardens, &c.
„	2344	·777	Pasture & road.
„	2345	8·893	Arable, footpath, & old coal pit.
„	2346	·201	Plantation.
„	2347	42·743	Arable & trees.
„	2348	13·331	Arable.
„	2349	·950	Occupation road.
„	2350	1·040	Coal pit, waste ground, &c.
„	2351	·058	Houses, &c.
„	2352	23·472	Arable & road.
„	2353	·211	Plantation.
„	2354	·313	House, garden, &c.
„	2355	·641	Arable.
„	2356	·152	Plantation.
„	2357	·601	Occupation road, &c.
„	2358	7·137	Arable.
„	2359	3·737	Plantation, road, slope, & footpath.
„	2360	·786	Clyde Cottage, gardens, &c.
„	2361	·072	House, &c.
„	2362	·107	Ornamental ground.
„	2363	·915	Offices, &c.
„	2364	·071	Garden.
„	2365	5·865	Arable.
„	2366	·502	Plantation.
„	2367	3·606	Arable.
„	2368	·903	Arable & slope.
„	2369	·632	Hutchison, homestead, gardens, &c.
„	2370	21·485	Arable.
„	2371	·669	Tram road.
„	2372	·380	Plantation.
„	2373	8·998	Plantation.
„	2374	29·642	Arable & trees.
„	2375	·318	Plantation.
„	2376	3·655	Arable.
„	2377	1·604	Arable.
„	2378	1·786	Arable & road.
„	2379	·640	Houses, garden, &c.
„	2380	1·285	Coal pit, waste ground, &c.
„	2381	12·322	Arable.
„	2382	1·766	Plantation.
„	2383	5·068	Pasture & trees.
„	2384	1·604	Kenmuir, homestead, garden, &c.
„	2385	1·381	Kenmuir, homestead, garden, &c.
		10283·953	<i>Carried forward.</i>

No. of Sheet.	No. on Plan.	Area in Acres.	Description.
XI. 1.	2386	10283·953	<i>Brought forward.</i>
"	2387	11·913	Arable & road.
"	2388	6·869	Arable & slope.
"	2389	·657	Bogleshole, homestead, garden, &c.
"	2390	·167	Pasture.
"	2391	1·226	Stackyard & road.
"	2392	·260	House, garden, &c.
"	2393	3·227	Coal pit, waste ground, &c.
"	2394	5·767	Arable.
"	2395	2·838	Arable & slope.
"	2396	2·036	Tram road.
"	2397	2·202	Parish road.
"	2398	12·344	Arable & slope.
"	2399	16·777	Arable, road, slope, footpath, &c.
"	2400	6·854	Arable & slope.
"	2401	·563	Plantation.
"	2402	1·384	Tram road.
"	2403	1·511	Coal pit, waste ground, &c.
"	2404	19·171	Arable.
"	2405	·207	Waste ground.
"	2406	·769	Plantation.
"	2407	·321	Plantation.
"	2408	·451	Plantation.
"	2409	2·927	Arable.
"	2410	·278	Plantation.
"	2411	3·744	Ornamental ground & footpath.
"	2412	·055	Plantation.
"	2413	·693	Occupation road.
"	2414	2·671	Plantation, road, house, &c.
"	2415	·816	Carmyle House, &c.
"	2416	·142	Drying green.
"	2417	·254	Offices, &c.
"	2418	1·861	Parish road.
"	2419	·421	Houses, gardens, &c.
"	2420	7·159	Arable.
"	2421	3·390	Arable.
"	2422	1·551	Garden, houses, &c.
"	2423	·063	Footpath.
"	2424	·414	Plantation.
"	2425	·738	House, gardens, &c.
"	2426	10·420	Arable.
"	2427	·597	Garden, &c.
"	2428	·522	House, ornamental ground, &c.
"	2429	1·016	Plantation, road, & slope.
"	2430	3·248	Arable.
"	2431	1·165	Houses, gardens, &c.
"	2432	·830	Houses, gardens, &c.
"	2433	·278	Occupation road.
"	2434	·945	Occupation road.
"	2435	·562	Mansion House, plantation, &c.
"	2435	1·629	Garden, &c.
		10429·856	<i>Carried forward.</i>

No. of Sheet.	No. on Plan.	Area in Acres.	Description.
		10429·856	<i>Brought forward.</i>
XI. 1.	2436	2·053	Stackyard & trees.
"	2437	5·635	Arable, trees, & filter.
"	2438	·779	Houses, gardens, &c.
"	2439	·231	Grain Mills, &c.
"	2440	·149	Plantation.
"	2441	·172	Plantation.
"	2442	·406	Houses, garden, &c.
"	2443	1·578	Bleach Works, houses, garden, &c.
"	2444	·100	Filter.
"	2445	·473	Pasture, slope, trees, & half of burn.
"	2446	5·724	Arable, trees, & filters.
"	2447	·588	Occupation road.
"	2448	·575	Houses, &c.
"	2449	·301	Houses, garden, &c.
"	2450	·319	Pasture, slope, footpath, &c.
"	2451	24·064	Arable.
"	2452	4·206	Parish road.
"	2453	5·668	Arable, footpath, & part of burn.
"	2454	·604	Coal pit, waste ground, &c.
"	2455	14·274	Arable & footpath.
"	2456	16·109	Arable.
"	2457	2·702	Plantation, slope, & footpath.
"	2458	·499	Pasture, slope, & footpath.
"	2459	29·457	Arable, road, slope, & tram road.
"	2460	16·037	Arable.
"	2461	21·549	Arable & slope.
"	2462	·891	Coal pit, tram road, &c.
"	2463	·816	Pasture, slope, & trees.
"	2464	·202	Plantation & slope.
"	2465	·300	Plantation & slope.
"	2466	1·185	Pasture, road, slope, & trees.
"	2467	6·527	Pasture, slope, & trees.
"	2468	18·374	Arable & slope,
"	2469	·943	Pasture, slope, & trees.
"	2470	·592	Pasture & slope.
"	2471	·750	Coal pit, tram road, &c.
"	2472	·087	Tram road.
"	2473	1·993	Pasture, slope, & trees.
"	2474	21·584	River Clyde (half of)—Tidal Water.
XI. 2.	2475	25·808	Arable.
"	2476	1·307	Wester Daldowie, homestead, &c.
"	2477	1·135	Arable.
"	2478	·584	Arable.
"	2479	1·205	Wester Daldowie, homestead, &c.
"	2480	·817	Wester Daldowie, Cottage, &c.
"	2481	97·296	Arable, road, slope, & sand pit.
"	2482	5·815	Arable.
"	2483	·187	Occupation road.
"	2484	·727	Houses, gardens, &c.
"	2485	·679	Houses, gardens, &c.
		10773·912	<i>Carried forward.</i>

No. of Sheet.	No. on Plan.	Area in Acres.	Description.
XI. 2.	2486	10773-912	<i>Brought forward.</i>
"	2487	1-152	Houses, gardens, &c.
"	2488	.097	House, garden, &c.
"	2489	.669	Lusshill, homestead, garden, &c.
"	2490	8-848	Plantation, road, slope, & footpath.
"	2491	.448	Plantation, slope, & footpath.
"	2492	.211	Plantation.
"	2493	80-365	Arable, road, slope, trees, &c.
"	2494	5-774	Wood, slope, & road.
"	2495	.431	Plantation.
"	2496	.129	Cowgang, house, garden, ruin, &c.
"	2497	2-698	Arable, road, trees, & footpath.
"	2498	.418	Plantation & footpath.
"	2499	7-036	Plantation, road, & footpath.
"	2500	6-346	Plantation.
"	2501	13-684	Arable & road.
"	2502	1-075	Occupation road.
"	2503	22-332	Ornamental ground, plantation, &c.
"	2504	1-544	Occupation road, &c.
"	2505	.069	Lodge, &c.
"	2506	4-533	Plantation, road, & slope.
"	2507	.395	Turnpike road.
"	2508	.646	Plantation & slope.
"	2509	3-765	Ornamental ground.
"	2510	.231	Plantation.
"	2511	10-186	Ornamental ground.
"	2512	.320	Plantation.
"	2513	.128	Cottage, garden, &c.
"	2514	.337	Plantation & slope.
"	2515	12-688	Arable, road, trees, & dove cot.
"	2516	33-106	Half of River Clyde.
"	2517	3-106	Plantation.
"	2518	27-283	Ornamental ground, slope, &c.
"	2519	.455	Plantation, footpath, &c.
"	2520	4-470	Ornamental ground.
"	2521	.058	Footpath.
"	2522	2-027	Plantation & road.
"	2523	2-027	Shrubbery, road, footpath, &c.
"	2524	1-854	Daldowie, mansion, &c.
"	2525	.149	Plantation.
"	2526	.202	Ornamental ground, slope, &c.
"	2527	9-291	Plantation, road, slope, &c.
"	2528	.605	Offices, &c.
"	2529	1-242	Shrubbery, slope, & footpath.
"	2530	.788	Gardens, conservatories, &c.
"	2531	1-991	Garden, conservatory, &c.
"	2532	1-116	House, garden, &c.
"	2533	.267	Plantation.
"	2534	.372	Ornamental ground & house.
"	2535	12-072	Pool.
"	2535	.120	Plantation.
"	2535	.079	Plantation.
"	2535	11061-120	<i>Carried forward.</i>

No. of Sheet.	No. on Plan.	Area in Acres.	Description.
		11061·120	<i>Brought forward.</i>
XI. 2.	2536	1·937	Plantation.
”	2537	6·308	Plantation, slope, & road.
”	2538	·617	Plantation & slope.
”	2539	·214	Footpath, &c.
”	2540	15·340	Ornamental ground, &c.
”	2541	·410	Plantation & slope.
”	2542	1·602	Ornamental ground & slope.
”	2543	11·467	Ornamental ground.
”	2544	1·604	Plantation.
XI. 4.	2545	·471	Pasture & trees.
”	2546	3·948	Arable.
”	2547	14·566	Plantation, road, & slope.
”	2548	34·406	Arable, trees, & pool.
”	2549	·981	Plantation.
”	2550	1·173	Offices, garden, &c.
”	2551	·363	House, garden, &c.
”	2552	·460	Woody slope, & road.
”	2553	·223	Pool.
”	2554	2·284	Occupation road.
”	2555	·689	Arable.
”	2556	1·998	Arable & road.
”	2557	1·566	Plantation & slope.
”	2558	7·020	Ornamental ground, road, &c.
”	2559	·228	Rosehall, mansion, garden, &c.
”	2560	1·343	Plantation, slope, & road.
”	2561	5·799	Ornamental ground & slope.
”	2562	2·361	Ornamental ground, road, &c.
”	2563	·319	Pasture & trees.
”	2564	1·844	Gardens.
”	2565	·500	Arable.
”	2566	·231	Pasture & slope.
”	2567	4·253	Arable & trees.
”	2568	3·721	Arable.
”	2569	4·820	Plantation, slope, & footpath.
”	2570	1·358	Arable & trees.
”	2571	11·442	Plantation, road, & slope.
”	2572	21·853	Arable.
”	2573	·570	Old Rosehall, cottages, &c.
”	2574	·181	Waste ground.
”	2575	·179	Plantation.
”	2576	·091	Plantation.
”	2577	26·870	Half of North Calder Water.
”	2578	2·781	Arable, slope, & trees.
XII. 1.	2579	12·365	Arable.
”	2580	7·558	Plantation, slope, old shafts, &c.
		11281·434	

RECAPITULATION.

AREA IN ACRES.	{	10585·035	Land.
		221·291	Public Roads.
		78·903	Public Railways.
		50·311	Private Railways.
		21·584	Tidal Water (River Clyde.)
		324·310	Water.
		11281·434	Total Area of the Parish of Old Monkland, in the Co. of Lanark.

INDEX TO PLACES,

IN THE

PARISH OF OLD MONKLAND,

IN THE

COUNTY OF LANARK.

Name of place.	No. of Sheet.		Descriptive Remarks.
	6 inch scale.	25·344 in. scale.	
Aitkenston Colliery.	VII.	11	
Anchinloning.	„	11	A dwelling house.
Anehor Tavern.	„	11	
Blackbrac Cottage.	„	11	
Burnlip.	III.	16	A dwelling house.
Bishop Loeh.	VII.	4	
Bceeh Row.	„	7	Dwelling houses.
Blaeklands.	„	8	A farmstead.
Bellerophon.	„	8	A row of cottages.
Bartiebeith Bridge.	„	10	
Blairtummock.	„	10	A dwelling house.
Bartiebeith.	„	10	A farmstead.
Bogside.	„	10	A row of cottages.
Broadlees Cottage.	„	10	
Bartonshill Row.	„	11	Three dwelling houses.
Bargeddie Colliery.	„	11	
Bartonshill.	„	11	A farmstead.
Bargeddie T. P.	„	11	
Bishop Burn.	„	11	
Blairhill Plantation.	„	12	
Blair Hill.	„	12	
Boghead.	„	13	A dwelling house.
Battles Burn.	„	13	
Bogside.	VIII.	13	A dwelling house.
Birks.	VII.	14	A dwelling house.
Barraehnic.	„	14	A small village.
Baillieston House.	„	14	
Buchanan Street.	„	14	
Baillieston.	„	14	A small village.
Burnbroom.	„	14	A dwelling house, &c.
Boghall.	„	14	A dwelling house, &c.
Broomhouse.	„	14	A small village.
Bredisholm.	„	15	A mansion & offices.
Bredisholm Colliery.	„	15	
Braehhead Colliery.	„	15	
Braehhead.	„	15	A farmstead.
Brae Cottage.	„	15	
Browshill.	„	16	A dwelling house.
Bankhead.	„	16	A farmstead.
Burnside.	„	16	A dwelling house.
Burnbank Place.	VIII.	5	A row of dwelling houses.

Name of place.	No. of Sheet.		Descriptive Remarks.
	6 inch scale.	25·344 in. scale.	
Brick Works.	VIII.	9	
Bleach Works.	XI.	1	
Bogleshole.	"	1	A dwelling house & offices.
Broomhouse.	"	2	A cluster of dwellings.
Broom Villa.	"	2	
Castlepails.	III.	16	A cottage residence.
Caledonian Railway.	VII.	4	
Craigend Cottage.	"	6	
Craigend.	"	6	A cottage residence.
Cottage Wood.	"	8	
Cock-my-lane.	"	8	A cottage residence.
Cross Roads.	"	8	
Camp.	"	10	A dwelling house.
Commonhead.	"	11	A farmstead.
Cuilhill.	"	11	Four rows of dwellings.
Cuilhill Gullet.	"	11	A small island.
Coats Cottage.	"	12	
Calder.	VIII.	13	A mansion & offices.
Calder Iron Works.	"	13	
Clifton Cottage.	VII.	14	
Camp Row.	"	14	Dwelling houses.
Church (Quoad Sacra).	"	14	
Crosshill Cottage.	"	14	
Crosshill.	"	14	Dwelling houses,
Calderpark.	"	14	A superior dwelling.
Calderbank.	"	14	A dwelling house.
Church.	"	16	
Cuparhead.	"	16	A dwelling house, &c.
Coathill.	"	16	A dwelling house, &c.
Church (Site of).	"	16	
Coats.	VIII.	9	A dwelling house, &c.
Cliftonhill Cottage.	"	9	
Cliftonhill.	"	9	A farmstead.
Coatlike.	"	9	A small village.
Coatbank.	"	9	A cottage residence.
Coathill.	"	9	Three cottages.
Calder Store.	"	9	A provision store.
Calder School.	"	9	
Cairnhill.	"	9	A mansion & offices.
Crowood Cottage.	"	14	
Calderbank.	"	14	A large village.
Calderbraes.	"	14	A row of cottages.
Clyde Iron Works.	XI.	1	
Clyde Cottage.	"	1	
Carmyle House.	"	1	
Carmyle.	"	1	A small village.
Craigend.	"	2	A cottage residence.
Chuckie Hill.	"	2	
Cowgang.	"	2	A dwelling house.
Dungeonhill.	VII.	10	A dwelling house.

Name of Place.	No. of Sheet.		Descriptive Remarks.
	6 inch scale.	25·344 in. scale.	
Drumpeller Colliery.	VII.	11	
Drumpeller Sand Pits.	"	11	
Drumpeller Railway.	"	11	
Drumpark.	"	11	A farmstead.
Drumpeller House.	"	12	
Drumpeller School.	"	12	
Dikehead.	"	15	A dwelling house.
Dunbeath.	VIII.	9	A dwelling house.
Dixon's Cut.	"	9	A branch canal.
Dove Cot.	"	14	
Daldowie.	XI.	2	A mansion & offices.
Espieside Colliery.	VII.	8	
East Hallhill.	"	10	A farmstead.
Easterhouse.	"	10	A dwelling & offices.
East Shawhead.	VIII.	13	A farmstead.
Ellismuir Cottage.	VII.	14	
Ellismuir.	"	14	A farmstead.
Ellismuir Colliery.	"	15	
Easter Row.	VIII.	5	Two dwelling houses.
Eastern District School.	"	9	
Entryhead.	"	14	A cottage residencee.
Faulds School.	VII.	10	
Fauldspark.	"	10	A dwelling house.
Fauldshill.	"	10	A dwelling house.
Fauldshill.	"	10	A dwelling house.
Faulds.	"	10	Three dwelling houses.
Fullarton.	"	13	A small village.
Foxley.	"	13	A farmstead.
Foxley Place Tavern.	"	13	
Floeks.	"	14	Four dwelling houses.
Fiddlershall.	"	16	A dwelling house.
Faskine.	VIII.	14	A small village, &c.
Fire Clay Works.	"	14	
Fullarton House.	XI.	1	
Fire Clay Works.	"	1	
Gartverrie F. C. Works.	VII.	4	
Gartliston.	"	4	A farmstead.
Gartverrie.	"	4	A farmstead.
Gartverrie Cottage.	"	4	
Gartloss.	"	7	A farmstead.
Gartgill.	"	8	A farmstead.
Garteloss Cottage.	"	8	
Garteloss Row.	"	8	Dwelling houses.
Gartgill Row.	"	8	Dwelling houses.
Gartsherie Station.	"	8	A railway station.
Gartsherie Cottage.	"	8	
Gartsherie House.	"	8	
Gartsherie Iron Works.	"	8	
Greenhill.	"	8	A dwelling house.

Name of Place.	No. of Sheet.		Descriptive Remarks.
	6 inch scale.	25-344 in. scale.	
Gunnick Cottage.	VII.	8	
Grove.	"	10	Dwelling houses.
Garrowhill.	"	10	Dwelling houses.
Greenwells.	"	10	A cottage residence.
Gilmourneuk.	"	11	A clump of mixed wood.
Garnheath Wood.	"	12	
Garnheath Cottage.	"	12	
Grain Mill.	"	12	
Green Park.	"	12	
Greenoakhill.	"	14	A dwelling house, &c.
Greenside.	VIII.	5	A dwelling house.
Greenend.	"	9	A small village.
Garturk Park.	"	9	A dwelling & offices.
Grain Mill.	XI.	1	
Hollandhirst.	VII.	8	A dwelling & offices.
Hornock Cottage.	"	8	
Hallhill Basin.	"	10	A canal basin.
Heatheryknowe.	"	11	A dwelling house, &c.
Heatheryknowe House.	"	11	
Horslet.	"	13	A dwelling house & offices.
Hagg Mill.	VIII.	13	
High Crosshill.	VII.	14	A few dwelling houses.
Highcross.	"	16	A dwelling house & offices.
Hillside.	"	16	A cottage residence.
Henhouse.	VIII.	10	A cottage residence.
Hillhead.	"	14	A farmstead.
Hutchison.	XI.	1	A farmstead.
Inn.	VII.	14	
John's Well.	XI.	2	
Kilgarth.	VII.	4	A few dwelling houses.
Kilgarth Row.	"	4	Cottage residences.
Kirkwood.	"	12	A farmstead.
Kirkstile.	"	16	A farmstead.
Kirkshaws.	"	16	A farmstead.
Kenmuir.	XI.	1	Two farmsteads.
Kenmuir Wood.	"	2	
Kenmuir Hill.	"	2	
Lochwood.	VII.	7	A mansion & offices.
Lochend.	"	7	Four cottage residences.
Lochgreen.	"	7	A cottage residence.
Lochside.	"	7	A cottage residence.
Lochend Loch.	"	7	
Little Gartsherrie.	"	8	A dwelling house.
Long Row.	"	8	Cottage residences.
Luggie Glen.	"	12	
Langloan Quarry.	"	12	
Laigh Crosshill.	"	14	A dwelling house.

Name of Place.	No. of Sheet.		Descriptive Remarks.
	6 inch scale.	25·344 in. scale.	
Loanhead.	VII.	14	Dwelling houses.
Langmuir.	„	15	A farmstead.
Luggie Bridge.	„	15	
Luggie Mill.	„	15	
Low Coats.	VIII.	9	A dwelling house.
Lyon's School.	XI.	1	
Lushill.	„	2	A farm house.
Muirdike.	VII.	4	Two cottage residences.
Maryston.	„	10	A small village.
Mary's Well.	„	10	
Mainhill.	„	11	A dwelling house, &c.
Mill Cottage.	„	12	
Mountbony.	VIII.	13	A row of cottages.
Mountvernon House.	VII.	14	
Muirside.	„	14	Three rows of dwellings.
Manse.	„	14	
Muirhead.	„	14	A row of cottages.
Mainhill Cottage.	„	15	
Meadowlands.	„	15	A cottage residence.
Manse.	„	16	
Mid Shawhead.	„	16	A dwelling house.
Monkland Ry. Co.'s Works.	VIII.	5	
Malleable Iron Works.	„	9	
Monkland Canal.	„	9	
Mossneuk.	„	10	Three cottages.
Monkland I. & S. Works.	„	14	
Mud Row.	XI.	1	A row of dwellings.
Mains.	„	1	A farmstead.
Mansion House.	„	1	
Marriage Well.	„	2	
Mount Lochart.	„	2	
North Square.	VII.	8	Three rows of dwellings.
New Swinton Pit.	„	10	A coal pit.
Netherhouse.	„	11	A dwelling house.
New Rosehall.	VIII.	13	A small village.
New Palacecraig.	„	13	Three dwelling houses.
North Baillieston.	VII.	14	A farmstead.
Old Swinton Pit.	„	10	A coal pit.
Over Bargeddie.	„	11	A dwelling house.
Orchard.	„	12	A dwelling house.
Old Palacecraig.	„	13	Four dwelling houses.
Old Cockle Row.	„	13	A row of cottages.
Old Camp.	„	14	Four dwelling houses.
Old Monkland.	„	16	A village.
Old Rosehall.	XI.	4	A row of cottages.
Passover Cottage.	VII.	4	
Passover Row.	„	4	A row of dwellings.
Parsonage.	„	10	A dwelling house, &c.

Name of place.	No. of Sheet.		Descriptive Remarks.
	6 inch scale.	25·344 in. scale.	
Paddockhall.	VIII.	13	A small farmstead.
Palacecraig.	”	13	A dwelling & offices.
Palacecraig Colliery.	”	13	
Pilgrim's Stone.	VII.	16	
Peep-o'-day.	VIII.	14	A dwelling house.
Primitive Methodist Chapcl.	”	14	
Quarry Row.	VII.	8	A row of cottages.
Quarry Pit.	VIII.	13	A coal pit.
Rawmoan.	VII.	4	A farmstead.
Rhinsdale.	”	10	A dwelling house, &c.
Rogerfield.	”	11	A cottage residence.
Rhindmuir.	”	11	A dwelling & offices.
Rhind House.	”	11	
Rhinds.	”	11	A row of dwelling houses.
Railway Cottage.	”	11	
Ryefield Park.	”	12	A dwelling house.
Rosebank.	”	15	A dwelling house.
Rosehall Colliery.	”	16	
Roschall Railway.	”	16	
Red Bridge.	VIII.	5	
Rockshill Inn.	”	14	
Rosehall.	XI.	4	A mansion & offices.
Roschall Bridge.	”	4	
Smiddy Row.	VII.	8	A row of cottages.
South Square.	”	8	Dwelling houses.
School.	”	8	
Southend.	”	8	Dwelling houses.
Sunnyside.	”	8	Dwelling houses.
St. Mark's Well.	”	10	
Springhill Cottage.	”	10	
Springhill.	”	10	A farmstead.
St. Johns' Chapel.	”	10	
School.	”	10	
South Faulds.	”	10	A dwelling & offices.
Swinton.	”	10	A small village.
Sandyford Place.	”	13	Two dwelling houses.
Sikeside.	VIII.	13	Dwelling houses.
Sikeside Cottage.	”	13	
Shawhead.	VII.	14	A few dwelling houses.
Sheepford Locks.	VIII.	9	Canal locks.
Scarhill.	”	10	A farmstead.
Thatch Row.	VII.	8	A row of cottages.
Townhead.	”	8	A farmstead.
Tunnel Pit.	”	12	A coal pit.
Whitehill.	”	3	A farmstead.
Westerhouse.	”	6	A farmstead.
Woodend.	”	7	A farmstead.

Name of place.	No. of Sheet.		Descriptive Remarks.
	6 inch scale.	25·344 in. scale.	
Woodend Loch.	VII.	7	
Witch Wood.	”	8	
Wellhouse.	”	10	A dwelling house.
West Hallhill.	”	10	A farmstead.
Whampflat.	”	10	Two dwelling houses.
Woodshill.	”	10	Two dwelling houses.
Whitehall.	”	11	A farmstead.
West Lodge.	”	12	
Woodend Cottage.	”	13	
West Mountvernon.	”	13	A dwelling house.
Woodhead.	”	16	Five dwelling houses.
Whiffat.	VIII.	9	A small island.
Woodhall.	”	14	A small village.
Waukmill.	VII.	16	Two dwelling houses.
Wester Daldowie.	XI.	2	A farmstead & cottage.

AGENTS FOR THE SALE OF THE ORDNANCE PLANS.

ENGLAND.

LONDON.	}	<p>Mr. J. Arrowsmith, 10, Soho Square, W. Messrs. Letts, Son, & Co., 8, Royal Exchange, E.C. Messrs. Longman & Co., Paternoster Row, E.C. Mr. E. Stanford, 6, Charing Cross, S.W. Messrs. Vacher & Son, 29, Parliament Street, S.W. Messrs. Webster & Co., 60, Piccadilly, W. Messrs. G. Philip & Son, 32, Fleet Street, E.C.; & L'pool. Mr. J. Wyld, Charing Cross. Dr. J. J. Whitty, C.E., 35, Parliament Street, S.W.</p>
APPLEBY		Mr. J. Whitehead.
ALNWICK		Mr. M. Smith.
BATH		Messrs. Sims & Son.
BIRMINGHAM		Messrs. Napper & Wright
BEVERLEY		Mr. John Kemp.
BOLTON		Mr. H. Bradbury.
BRISTOL		Mr. John Lavars.
BISHOP AUCKLAND		Mr. M. Braithwaite.
BARNARD CASTLE.		Messrs. J. & R. W. Atkinson.
CLEVELAND, York- shire.	}	Mr. George Dixon.
CARDIFF		Mr. Hugh Bird.
CARLISLE		Messrs. Thurnam & Sons.
COVENTRY		Mr. Edward Wright.
CHELMSFORD		Mr. Thomas B. Arthy.
DARLINGTON		Mr. H. Penney.
DURHAM		Mr. George Andrews.
FAREHAM		Mr. George Sutton.
GLOUCESTER		Messrs. G. J. Wait & Co.
GREAT AYTON, nr. Stokesley, York- shire.	}	Mr. G. Dixon.
HARTLEPOOL		Messrs. Pearson & Co.
HUDDERSFIELD		Mr. A. L. Peace.
HULL		Mr. J. W. Leng.
KIRKBY LONSDALE		Mr. R. Morphet.
KENDAL		Mr. T. Atkinson.
KESWICK.		Mr. James Mayo.
LIVERPOOL	}	<p>Messrs. G. Philip & Son. Messrs. Webb & Hunt. Mr. J. R. Isaac.</p>
LEEDS		Mr. J. Smith.
LONGTON		Mr. F. S. Wright.
LONGPORT, Staff..		Mr. Evans.
MALTON		Mr. H. Smithson.
MANCHESTER	}	<p>Mr. G. Simms. Mr. W. T. Hansbrow, 59, King Street</p>
NORTH SHIELDS..		Messrs. Phillipson & Hare.
NORWICH		Mr. H. Pigg.

AGENTS, ENGLAND—CONTINUED.


NEWCASTLE.....	Mr R. Turner.
NOTTINGHAM	Mr. R. Sutton.
OLDHAM	Mr. John Hirst.
OXFORD	Messrs. Spiers & Son.
PENRITH.....	Mr. B. T. Sweeten.
PORTSMOUTH	Mr. W. H. Charpentier.
PLYMOUTH	Mr. J. Land.
PRESTON.....	Mr. R. Veevers.
READING.....	Mr. G. Lovejoy.
ROCHDALE	Mr. E. Wrigley.
RICHMOND, York- shire	} Mr. J. Bell.
RIPON	
SCARBOROUGH....	Mr. S. W. Theakstone.
SETTLE	Mr. J. Wildman.
SHEFFIELD.....	Mr. H. Pawson.
SWANSEA.....	Mr. E. Pearee.
STOCKTON-ON-TEES	Messrs. Jennett & Co.
SOUTHAMPTON ..	Mr. W. Sharland.
SUNDERLAND	Mr. W. H. Hills.
THIRSK	Mr. W. Bransby.
ULVERSTON.....	Mr. Soulbby.
WAKEFIELD	Messrs. Hicks & Allen.
WIGAN	Mr. S. G. Bucknall.
WHITEHAVEN....	Messrs. Callender & Dixon.
WINDERMERE....	Mr. J. Garnett.
YORK	Mr. J. Glaisby.

SCOTLAND

EDINBURGH.....	} Messrs. Johnston, 4, St. Andrew Square. Messrs. Black, North Bridge. Mr. T. C. Jack, Princes Street.	
AYR.....		Mr. John Dick.
ABERDEEN		Messrs. Keith & Gibb.
AIRDRIE, Lanarksh	Mr. Thomas Forsyth.	
ANNAN.....	Mr. William Cuthbertson.	
BATHGATE	Mr. J. Johnston.	
CUPAR.....	Mr. S. Robinson.	
DUMFRIES	Mr. Sinelair.	
DUNFERMLINE ..	Messrs. Miller & Son.	
DUNSE.....	Mr. George Johnston.	
DUNDEE	Mr. C. D. Chalmers.	
GLASGOW.....	} Messrs. J. Smith & Son. Messrs. J. Lumsden & Son.	
HADDINGTON		Mr. J. Millen.
HAWICK	Mr. William Syme.	
JEDBURGH	Messrs. A. & W. Easton.	
KIRKCALDY.....	Mr. J. J. Wilson.	
KIRKCUDBRIGHT..	Mr. J. Nicholson.	
KELSO	Mr. J. H. Rutherford.	
LINLITHGOW	Mr. A. Waldie.	
NEWTON STEWART	Miss A. Watson.	
MOFFAT	Mr. William Muir.	
PERTH.....	Mrs. C. Paton.	
PEEBLES	Mr. R. Stirling.	
PAISLEY	Mr. William McIntyre.	
SELKIRK	Mr. G. Lewis.	
STIRLING.....	Mr. Robert S. Shearer.	

IRELAND.

DUBLIN	{ Messrs. Hodges & Smith, Grafton Street. Messrs. Brassington & Gale, 6, Bachelor's Walk. Dr. J. J. Whitty, C.E.; and at London. Messrs. Thom & Son, 87 & 88, Abbey Street.	
ARMAGH		Mr. John McWatters.
ATHLONE		Mr. James Martin.
BELFAST		Mr. James Magill.
CORK	Mr. Francis Guy.	
CARLOW	Mr. Thomas Edwards.	
CAVAN	Mr. John Fegan.	
CLONMELL	Mr. James O'Neill.	
DROGHEDA	Mr. Michael Daly.	
ENNISKILLEN	Mr. William Trimble.	
GALWAY	Mr. Thomas Croker.	
KILKENNY	Mr. William Nicholson.	
LONDONDERRY ..	Mr. Hempton	
MALLOW	Mr. Joseph Johns.	
MULLINGAR	Mr. Sampson Wallis.	
NEWRY	Mr. Robert Greer.	
OMAGH	Mr. John Nelis.	
WATERFORD	Mr. Thomas S. Harvey.	
WEXFORD	Mr. F. S. Davis.	





ORDNANCE SURVEY OF SCOTLAND.

BOOK OF REFERENCE TO THE PLAN
OF THE
PARISH OF NEW MONKLAND,
IN THE
COUNTY OF LANARK,

CONTAINING 20116·839 ACRES.

COLONEL SIR HENRY JAMES, R.E., F.R.S., F.G.S., &c.,
SUPERINTENDENT OF THE ORDNANCE SURVEY.

PRINTED AT THE ORDNANCE SURVEY OFFICE, SOUTHAMPTON.

1860.

THE NEW YORK PUBLIC LIBRARY

ASTOR LENOX AND TILDEN FOUNDATIONS

1898

1899

1900

1901

1902

GSHIRE


9

IV



12

12



EXPLANATORY REMARKS.

The Scale of the Parish Plans is the 1-2500th of the actual length on the ground, and is equal to 25·344 inches to a mile, which is very approximately equal to one square inch to one acre, the square of 1·0018 inch being equal to one acre.

The length of each sheet is 1½ miles, and the width 1 mile, the area of each sheet is therefore 960 acres.

Each enclosure has a reference number to the area which is given in this Book.

The Braees (*f*) on the plans are to indicate that the spaces so braced are included under the same reference number.

The Altitudes in feet above the Mean Level of the Sea are written thus—
31·4.

The Scale of the Plans of the County is 6 inches to a mile, and each sheet contains the same area as 16 sheets of the Parish Plans. There is therefore a double reference number to each sheet, as VI. 9., the Roman Numerals referring to the County Plans, the Arabic Figures to the Parish Plans.

The following are the characters employed on the Ordnance Plans on the Scales of 1-2500, and 6 inches to a mile:—

County Names	Ⓒ	Hundreds or Wards	W
Parishes	P	Townships	T
Extra Parochial	E	Division of Townships	T
Antiquities			}
		ROMAN	
		Druidical or Saxon	
		Norman or Subsequent	

The descriptions of the boundaries are shewn by the following initials:—

Centre of Stream	C. S.	Centre of Fence	C. F.
Centre of Road	C. R.	Top of Cop	T. C.
Side of Stream or Drain S. S. or S. D.	S. S. or S. D.	Centre of Wall	C. W.
Root of Hedge	R. H.	Defaced	Def.
Face of Wall	F. W.	Track of Stream	T. S.
Undefined			Und.

Where a change occurs in the boundaries, the symbol [o—o] is used to shew the part at which the change takes place.



TABLE

FOR CONVERTING DECIMAL PARTS OF AN ACRE INTO ROODS AND PERCHES.

PERCHES.	0 ROOD.	1 ROOD.	2 ROODS.	3 ROODS.
0	0·000	0·250	0·500	0·750
1	0·006	0·256	0·506	0·756
2	0·012	0·262	0·512	0·762
3	0·019	0·269	0·519	0·769
4	0·025	0·275	0·525	0·775
5	0·031	0·281	0·531	0·781
6	0·037	0·287	0·537	0·787
7	0·044	0·294	0·544	0·794
8	0·050	0·300	0·550	0·800
9	0·056	0·306	0·556	0·806
10	0·062	0·312	0·562	0·812
11	0·069	0·319	0·569	0·819
12	0·075	0·325	0·575	0·825
13	0·081	0·331	0·581	0·831
14	0·087	0·337	0·587	0·837
15	0·094	0·344	0·594	0·844
16	0·100	0·350	0·600	0·850
17	0·106	0·356	0·606	0·856
18	0·112	0·362	0·612	0·862
19	0·119	0·369	0·619	0·869
20	0·125	0·375	0·625	0·875
21	0·131	0·381	0·631	0·881
22	0·137	0·387	0·637	0·887
23	0·144	0·394	0·644	0·894
24	0·150	0·400	0·650	0·900
25	0·156	0·406	0·656	0·906
26	0·162	0·412	0·662	0·912
27	0·169	0·419	0·669	0·919
28	0·175	0·425	0·675	0·925
29	0·181	0·431	0·681	0·931
30	0·187	0·437	0·687	0·937
31	0·194	0·444	0·694	0·944
32	0·200	0·450	0·700	0·950
33	0·206	0·456	0·706	0·956
34	0·212	0·462	0·712	0·962
35	0·219	0·469	0·719	0·969
36	0·225	0·475	0·725	0·975
37	0·231	0·481	0·731	0·981
38	0·237	0·487	0·737	0·987
39	0·244	0·494	0·744	0·994
40	0·250	0·500	0·750	1·000

N.B.—To convert Decimal Fractions of an Acre into Roods and Perches, multiply the decimal first by 4 and then by 40, preserving the same number of decimals in the product.

EXAMPLE 1.

633·357 Acres.

4

1·428

40

A. R. P.
633 1 17

17·120

EXAMPLE 2.

527·013 Acres.

4

·052

40

A. R. P.
527 0 2.....

2·080



PARISH OF NEW MONKLAND,

IN THE

COUNTY OF LANARK.

No. of Sheet.	No. on Plan.	Area in Acres.	Description.
II. 8.	1	·567	Pasture, slope, & trees.
”	2	3·711	Arable.
”	3	·667	Plantation.
”	4	6·536	Arable.
”	5	·104	Plantation.
”	6	4·452	Arable.
”	7	9·802	Arable.
”	8	·425	Pasture, slope, & trees.
”	9	4·270	Arable, slope, & brushwood.
”	10	·808	Arable.
”	11	·089	Plantation.
”	12	3·025	Arable & slope.
”	13	3·314	Arable & slope.
”	14	4·468	Arable, slope, pasture, & trees.
”	15	17·826	Arable & slope.
”	16	1·585	Plantation.
”	17	13·595	Arable.
”	18	10·710	Arable.
”	19	·579	Rough pasture & trees.
”	20	7·731	Arable.
”	21	·199	Plantation.
III. 5.	22	·317	Pasture & trees.
”	23	3·343	Wood, slope, & rocks.
”	24	4·319	Meadow, slope, trees, & whins.
”	25	21·147	Arable.
”	26	·987	Pasture, slope, trees, broom, &c.
”	27	3·812	Pasture, broom, whins, slope, &c.
”	28	4·902	Arable.
”	29	·625	Arable, trees, & plantation.
”	30	·647	Woody slope.
”	31	·276	Arable, trees, & half of burn.
”	32	1·340	Pasture, slope, broom, road, &c.
”	33	·201	Pasture slope.
”	34	·083	Plantation.
”	35	·836	Pasture, slope, road, footpath, &c.
”	36	·287	Arable.
”	37	·369	Cottages, garden, &c.
”	38	·820	Pasture, slope, broom, road, &c.
”	39	6·822	Arable, road, pasture, &c.
”	40	9·939	Arable.
		155·535	<i>Carried forward.</i>

PARISH OF NEW MONKLAND.

No. of Sheet.	No. on Plan.	Area in Acres.	Description.
		155·535	<i>Brought forward.</i>
III. 5.	41	·330	Pasture & slope.
”	42	7·795	Wood & slope.
”	43	1·981	Wood & slope.
”	44	·169	Pasture & trees.
”	45	·388	Garden.
”	46	·626	Homestead, &c.
”	47	1·965	Arable & trees.
”	48	·400	Plantation.
”	49	·360	Ocupation road & pool.
”	50	·319	Plantation.
”	51	16·207	Arable & road.
”	52	7·645	Arable & slope.
”	53	·301	Arable.
”	54	12·582	Arable & slope.
”	55	·470	Arable & slope.
”	56	13·538	Arable, slope, & half of burn.
”	57	·049	Pasture & pool.
”	58	1·263	Parish road.
”	59	·077	Plantation.
”	60	·950	Homestead, garden, &c.
”	61	·053	Plantation.
”	62	5·252	Arable & trees.
”	63	·866	Arable & half of burn.
”	64	7·411	Arable & half of burn.
”	65	6·553	Arable.
”	66	6·675	Arable.
”	67	·365	Pasture & trees.
”	68	·091	Woody slope.
”	69	5·465	Arable.
”	70	3·792	Arable.
”	71	5·557	Luggie Water (part of).
”	72	3·037	Arable.
”	73	5·902	Arable.
”	74	3·130	Arable.
”	75	·651	Homestead, garden, &c.
”	76	4·447	Arable.
”	77	22·916	Arable.
”	78	3·266	Pasture, slope, broom, trees, &c.
”	79	·239	Plantation.
”	80	6·931	Arable, road, trees, &c.
”	81	5·344	Arable, footpath, & plantation.
”	82	·380	Houses, garden, ruin, &c.
”	83	·803	Arable.
”	84	·217	Ocupation road.
”	85	4·201	Parish road.
”	86	9·927	Arable & slope.
”	87	2·291	Arable, old limestone pit, &c.
”	88	2·483	Arable.
”	89	10·082	Arable.
”	90	12·176	Arable, trees, & old limekiln.
		363·453	<i>Carried forward.</i>

No. of Sheet.	No. on Plan.	Area in Acres.	Description.
		363·453	<i>Brought forward.</i>
III. 5.	91	5·657	Plantation.
"	92	·286	Plantation.
"	93	9·319	Arable, trees, &c.
"	94	·510	Plantation & slope.
"	95	·905	Plantation & slope.
"	96	13·458	Arable & half of burn.
"	97	·476	Pasture, road, & trees.
"	98	·615	Homestead, garden, &c.
"	99	·389	Gardens, road, & pond.
"	100	4·317	Arable.
"	101	9·050	Arable, trees, footpath, &c.
"	102	1·664	Arable, trees, & half of burn.
"	103	2·245	Plantation, slope, road, &c.
"	104	1·769	Arable.
"	105	3·757	Arable.
"	106	·259	Plantation.
"	107	·510	Homestead, garden, &c.
"	108	·110	Plantation.
"	109	·141	Plantation.
"	110	·397	Arable.
"	111	8·531	Arable.
"	112	7·987	Arable.
III. 6.	113	3·780	Arable.
"	114	·390	Homestead, garden, &c.
"	115	7·260	Arable & whins.
"	116	4·386	Arable.
"	117	·513	Woody slope.
"	118	·768	Arable, slope, & trees.
"	119	·300	Arable & footpath.
"	120	·409	Houses, smithy, garden, &c.
"	121	1·453	Arable.
"	122	·410	Occupation road.
"	123	·470	House, offices, garden, &c.
"	124	1·123	Arable.
"	125	·489	Cottages, gardens, &c.
"	126	1·691	Arable & slope.
"	127	·452	Woody slope & road.
"	128	·623	Woody slope & half of burn.
"	129	9·934	Arable, slope, trees, &c.
"	130	·591	Woody slope & half of burn.
"	131	8·193	Arable, slope, & half of burn.
"	132	1·494	Woody slope.
"	133	11·720	Arable & trees.
"	134	4·940	Arable.
"	135	5·119	Arable.
"	136	·710	Woody slope.
"	137	10·577	Arable, slope, trees, & rocks.
"	138	8·630	Arable, slope, & trees.
"	139	13·300	Arable.
"	140	1·453	Arable.
		536·983	<i>Carried forward.</i>

No. of Sheet.	No. on Plan.	Area in Acres.	Description.
		536·983	<i>Brought forward.</i>
III. 6.	141	·071	Plantation.
”	142	4·807	Arable & half of burn.
”	143	6·699	Arable & half of burn.
”	144	1·045	Arable & trees.
”	145	·269	Arable.
”	146	·746	Two homesteads, gardens, &c.
”	147	·279	Outhouses & stackyard.
”	148	·130	Stackyard.
”	149	4·681	Arable.
”	150	5·320	Arable.
”	151	8·457	Arable & part of burn.
”	152	3·124	Parish road.
”	153	·501	Homestead, stackyard, &c.
”	154	·666	Garden, ornamental ground, &c.
”	155	1·481	Arable & part of burn.
”	156	·152	Occupation road, &c.
”	157	·228	Woody slope, &c.
”	158	4·672	Arable, trees, half of burn, &c.
”	159	·420	Plantation & slope.
”	160	10·060	Arable, old limekiln, &c.
”	161	·681	Woody slope, &c.
”	162	12·150	Arable, road, half of mill lade, &c.
”	163	·251	Plantation.
”	164	·272	Houses, garden, ruins, &c.
”	165	·439	Arable, trees, & pool.
”	166	·131	Flax Mills, &c.
”	167	·967	Pasture, road, house, slope, &c.
”	168	1·987	Rough pasture, road, slope, &c.
”	169	·362	Part of pond.
”	170	·124	Pasture, slope, & half of mill lade.
”	171	·251	Part of pond.
”	172	5·073	Arable & road.
”	173	·013	House.
”	174	6·319	Arable.
”	175	1·555	Rough pasture, slope, &c.
”	176	3·488	Plantation, slope, rocks, &c.
”	177	1·299	Arable.
”	178	·299	House, offices, garden, &c.
”	179	5·654	Arable & half of burn.
”	180	·329	Woody slope, rocks, &c.
”	181	30·883	Arable & part of burn.
”	182	4·365	Arable & part of burn.
”	183	6·002	Arable & half of burn.
”	184	2·786	Arable.
”	185	4·454	Arable.
”	186	5·048	Arable.
”	187	·189	Arable.
”	188	·292	Homestead, garden, &c.
”	189	·014	School.
”	190	·461	Pasture & road.
		686·929	<i>Carried forward.</i>

No. of Sheet.	No. on Plan.	Area in Aeres.	Description.
		686·929	<i>Brought forward.</i>
III. 6.	191	5·656	Arable.
„	192	·224	House, garden, &c.
„	193	3·137	Arable.
„	194	·823	Occupation road.
„	195	7·444	Arable, trees, & half of burn.
„	196	8·183	Arable & half of burn.
„	197	1·734	Arable, trees, & half of burn.
„	198	1·894	Plantation, slope, rocks, &c.
„	199	·219	Arable.
„	200	·751	Plantation & slope.
„	201	·417	Plantation.
„	202	6·889	Arable & road.
„	203	·385	Plantation.
„	204	5·676	Arable.
„	205	·675	Plantation, road, & slope.
„	206	·351	Quarry & road.
„	207	·519	House, offices, garden, ruin, &c.
„	208	7·325	Arable.
„	209	6·556	Arable & part of pool.
„	210	·776	Occupation road.
„	211	1·005	Pasture.
„	212	·252	Plantation.
„	213	·950	Homestead, garden, &c.
„	214	·179	Pasture & plantation.
„	215	8·084	Arable.
„	216	13·387	Arable.
„	217	9·986	Arable.
„	218	·834	Arable.
„	219	·281	Occupation road.
„	220	2·438	Arable & half of burn.
„	221	8·352	Parish road.
„	222	4·465	Arable & ponds.
„	223	2·187	Plantation.
„	224	1·994	Arable.
„	225	6·694	Arable.
„	226	·847	Whinny pasture.
„	227	4·312	Plantation & slope.
„	228	1·107	Plantation & slope.
„	229	3·117	Arable, road, & tomb.
„	230	1·149	Plantation.
„	231	2·999	Arable.
„	232	10·673	Arable.
„	233	2·934	Arable.
„	234	12·928	Arable.
III. 7.	235	5·988	Arable, slope, half of burn, &c.
„	236	5·809	Arable & slope.
„	237	·900	Arable, trees, &c.
„	238	·679	Parish road.
„	239	14·921	Arable, slope, & trees.
„	240	·630	Arable.
		876·644	<i>Carried forward.</i>

No. of Sheet.	No. on Plan.	Area in Acres.	Description.
		876·644	<i>Brought forward.</i>
III. 7.	241	·703	Houses, garden, &c.
„	242	·435	Occupation road.
„	243	·914	Homestead & gardens.
„	244	·076	Plantation.
„	245	·116	Houses, garden, &c.
„	246	·205	Plantation.
„	247	·710	Arable.
„	248	·257	Pasture & pool.
„	249	1·212	Pasture, quarry, ruin, &c.
„	250	4·152	Arable.
„	251	10·013	Arable & slope.
„	252	5·273	Rough heathy pasture.
„	253	11·402	Arable & trees.
„	254	11·074	Arable & road.
„	255	·138	Rough pasture.
„	256	·432	Plantation.
„	257	2·755	Arable.
„	258	2·061	Arable.
„	259	·258	Plantation, &c.
„	260	10·821	Moss, rough pasture, &c.
„	261	4·814	Moss.
„	262	10·989	Moss.
„	263	2·891	Arable.
„	264	5·159	Rough heathy pasture & road.
„	265	48·120	Rough heathy pasture, &c.
„	266	8·580	Arable & half of Avon Water.
„	267	11·314	Rough heathy pasture, &c.
„	268	10·474	Rough pasture, &c.
„	269	1·776	Arable & half of drain.
„	270	14·964	Arable & half of drain.
„	271	6·600	Arable.
„	272	7·998	Arable & half of burn.
„	273	3·851	Arable & half of burn.
„	274	·309	Plantation, slope, & old mine.
„	275	·111	Plantation & half of burn.
„	276	·020	House.
„	277	·260	Arable.
„	278	1·683	Moss.
„	279	2·712	Arable.
„	280	3·068	Arable.
„	281	16·335	Rough heathy pasture.
„	282	9·785	Rough heathy pasture.
„	283	1·557	Rough heathy pasture.
„	284	5·893	Arable & road.
„	285	8·014	Arable, half of drain, &c.
„	286	12·083	Arable, trees, half of drain, &c.
„	287	9·625	Arable & half of Avon Water.
„	288	1·567	Rough heathy pasture.
III. 8.	289	4·829	Meadow & half of Avon Water.
„	290	23·737	Rough heathy pasture, &c.
		1178·769	<i>Carried forward.</i>

No. of Sheet.	No. on Plan.	Area in Acres.	Description.
		1178·769	<i>Brought forward.</i>
III. 8.	291	11·453	Arable.
„	292	1·161	Meadow & half of Avon Water.
„	293	7·280	Rough heathy pasture.
„	294	2·714	Arable.
„	295	10·580	Rough heathy pasture.
„	296	·855	Rough heathy pasture, slope, &c.
„	297	11·213	Arable & half of Avon Water.
„	298	·244	House, garden, ruin, &c.
„	299	·411	Pasture & half of Avon Water.
„	300	9·987	Arable & half of Avon Water.
„	301	·776	Rough heathy pasture & ponds.
„	302	·519	Rough heathy pasture.
„	303	3·574	Rough heathy pasture.
„	304	1·061	Parish road.
„	305	3·073	Rough heathy pasture.
„	306	·810	Public road.
„	307	50·782	Arable & road.
„	308	·572	Arable.
„	309	·382	Garden, &c.
„	310	·820	Homestead, garden, &c.
„	311	10·638	Arable & road.
„	312	18·545	Moss & house.
„	313	19·762	Arable & slope.
„	314	·169	Smithy, house, garden, &c.
„	315	·086	Pasture.
„	316	·361	Arable & pond.
„	317	3·165	Arable.
„	318	·470	Rough pasture & pond.
„	319	2·124	Turnpike road.
„	320	4·859	Arable.
„	321	12·783	Arable.
„	322	1·117	Rough heathy pasture.
„	323	15·928	Arable, road, & old gravel pit.
„	324	·474	House, offices, garden, &c.
„	325	4·386	Arable.
„	326	46·630	Arable.
„	327	18·756	Moss & road.
„	328	3·009	Moss.
„	329	3·154	Arable.
„	330	10·739	Arable.
„	331	1·353	Occupation road (disused).
„	332	21·357	Arable.
„	333	23·173	Arable.
„	334	13·295	Arable & trees.
„	335	6·109	Plantation.
„	336	13·397	Arable & road.
„	337	3·616	Arable & half of Lucken burn.
„	338	3·545	Arable.
II. 12.	339	6·105	Arable, slope, &c.
„	340	·966	Turnpike road.
		1567·107	<i>Carried forward.</i>

No. of Sheet.	No. on Plan.	Area in Acres.	Description.
II. 12.	341	1567·107	<i>Brought forward.</i>
„	342	·875	Pasture, slope, & trees.
„	343	·478	Homestead, garden, &c.
„	344	10·768	Arable, road, slope, & trees.
„	345	·098	Plantation.
„	346	13·452	Arable.
„	347	·285	Occupation road.
„	348	·050	Plantation.
„	349	5·622	Arable, road, & plantation.
„	350	·067	Plantation.
„	351	4·365	Arable.
„	352	·391	Occupation road.
„	353	·677	Pasture & trees.
„	354	10·685	Arable.
„	355	6·230	Arable.
„	356	9·996	Arable.
„	357	7·246	Arable.
„	358	·141	Garden, &c.
„	359	·209	Houses, garden, &c.
„	360	8·431	Pasture, slope, whins, rocks, &c.
„	361	9·307	Arable.
„	362	9·562	Arable.
„	363	3·522	Pasture, slope, & rocks.
„	364	9·658	Arable.
„	365	·373	Rough pasture.
„	366	7·293	Arable.
„	367	4·209	Parish road.
„	368	1·585	Arable.
„	369	8·334	Arable.
„	370	9·430	Arable.
„	371	1·230	Parish road.
„	372	·089	Plantation.
„	373	3·526	Arable & half of burn.
„	374	9·446	Arable & half of burn.
„	375	8·934	Arable & half of burn.
„	376	·190	Pasture & ruin.
„	377	·122	Houses & road.
„	378	·270	Pasture.
„	379	·893	Arable.
„	380	9·211	Arable & road.
„	381	·132	Occupation road.
„	382	·712	Homestead, garden, &c.
„	383	11·728	Arable & half of burn.
„	384	7·409	Rough pasture, whins, slope, &c.
„	385	·707	Whinny pasture & rocks.
„	386	10·829	Arable & old limekiln.
„	387	7·864	Arable.
„	388	4·026	Arable.
„	389	·998	Whinny pasture & rocks.
„	390	7·973	Arable.
„		·163	Plantation.
		1796·898	<i>Carried forward.</i>

No. of Sheet.	No. on Plan.	Area in Acres.	Description.
		1796·898	<i>Brought forward.</i>
II. 12.	391	·531	Homestead, garden, &c.
"	392	·329	Garden.
"	393	2·636	Arable.
"	394	3·697	Arable.
"	395	3·810	Arable.
"	396	·297	Plantation.
"	397	9·398	Arable.
"	398	·727	Garden.
"	399	·711	Homestead, gardens, &c.
"	400	17·692	Arable & half of burn.
"	401	6·883	Arable & half of burn.
"	402	5·803	Arable & half of burn.
"	403	·233	Houses, gardens, &c.
"	404	·562	Houses, gardens, &c.
"	405	4·330	Plantation, slope, rocks, road, &c.
"	406	·276	Pasture.
"	407	·081	Tomb, &c.
"	408	14·166	Arable & half of burn.
"	409	·208	Pasture.
"	410	1·728	Pasture, road, trees, & pool.
"	411	·560	Arable.
"	412	·718	Garden.
"	413	·884	Homestead, &c.
"	414	6·239	Arable.
"	415	·202	Pasture.
"	416	11·618	Arable.
"	417	10·073	Arable.
"	418	4·762	Arable.
"	419	10·521	Arable & half of burn.
"	420	·815	Plantation.
"	421	7·842	Arable & trees.
"	422	3·159	Arable.
"	423	·320	Homestead—part of, & gardens.
"	424	·240	Homestead—part of, garden, &c.
"	425	·577	Homestead—part of, &c.
"	426	2·158	Pasture, slope, whins, &c.
"	427	·311	Plantation.
"	428	2·030	Arable, slope, & whins.
"	429	1·069	Pasture, slope, whins, &c.
"	430	1·083	Arable.
"	431	2·052	Arable & slope.
"	432	12·061	Arable.
"	433	1·468	Arable.
"	434	1·859	Occupation road.
"	435	·239	Pasture & rocks.
"	436	·399	Homestead, garden, &c.
"	437	4·076	Arable.
"	438	9·597	Arable.
"	439	·320	Occupation road & pool.
"	440	11·634	Arable.
		1979·882	<i>Carried forward.</i>

No. of Sheet.	No. on Plan.	Area in Acres.	Description.
		1979·882	<i>Brought forward.</i>
II. 12.	441	7·564	Arable, half of burn, &c.
”	442	3·837	Arable & half of burn.
”	443	2·136	Arable & half of burn.
”	444	15·135	Arable, footpath, &c.
”	445	6·774	Arable & half of burn.
”	446	·011	House.
”	447	·578	Arable & ruin.
”	448	7·240	Arable, old limekiln, rocks, &c.
”	449	1·885	Occupation road.
”	450	22·168	Arable.
”	451	5·727	Arable.
”	452	8·385	Arable.
”	453	7·175	Arable.
”	454	3·899	Parish road.
”	455	·079	Plantation.
”	456	7·699	Arable.
”	457	11·177	Arable.
”	458	8·282	Arable.
”	459	7·515	Arable.
”	460	10·721	Arable.
”	461	·379	Occupation road.
”	462	6·228	Arable.
”	463	15·676	Arable & part of burn.
”	464	3·851	Arable & part of burn.
”	465	27·978	Caledonian Railway.
”	466	3·506	Arable & footpath.
”	467	4·473	Rough heathy pasture & trees.
”	468	8·529	Arable & road.
”	469	7·973	Arable & half of burn.
”	470	12·377	Arable.
”	471	7·970	Arable.
”	472	9·468	Arable.
”	473	4·272	Arable, half of burn, &c.
III. 9.	474	13·298	Arable.
”	475	4·805	Arable & part of burn.
”	476	4·888	Arable & part of burn.
”	477	8·482	Arable & half of burn.
”	478	1·987	Arable & trees.
”	479	5·447	Arable.
”	480	9·849	Arable, road, & ruin.
”	481	7·009	Arable.
”	482	·398	Stackyard.
”	483	·440	Homestead, garden, &c.
”	484	·779	Arable.
”	485	·350	Corn mill, &c.
”	486	·522	Plantation & half of burn.
”	487	1·211	Woody slope, part of mill lade, &c.
”	488	8·462	Arable, trees, & half of burn.
”	489	18·955	Arable.
”	490	4·525	Arable.
		2321·956	<i>Carried forward.</i>

No. of Sheet.	No. on Plan.	Area in Acres.	Description.
		2321·956	<i>Brought forward.</i>
III. 9.	491	2·456	Occupation road.
”	492	2·789	Rough heathy pasture, &c.
”	493	6·953	Arable.
”	494	1·279	Arable & half of mill lade.
”	495	·072	Flax mill & road.
”	496	·958	Dam.
”	497	2·197	Arable, road, & half of burn.
”	498	·301	Pasture & half of mill lade.
”	499	1·545	Arable, half of burn, &c.
”	500	4·231	Arable & part of burn.
”	501	3·829	Arable & half of burn.
”	502	·419	Homestead, gardens, &c.
”	503	·047	Plantation & half of burn.
”	504	5·153	Arable, road, & half of burn.
”	505	6·364	Arable & road.
”	506	6·980	Arable.
”	507	5·175	Arable & trees.
”	508	1·257	Arable.
”	509	8·233	Arable.
”	510	8·717	Arable & road.
”	511	9·039	Arable & road.
”	512	·198	Rough pasture, slope, & rocks.
”	513	6·243	Arable.
”	514	·389	Plantation, slope, & rocks.
”	515	·529	Garden.
”	516	·418	House & stackyard.
”	517	5·015	Arable.
”	518	1·898	Arable & half of burn.
”	519	·147	Homestead, garden, &c.
”	520	·191	Arable.
”	521	·252	Plantation & half of burn.
”	522	·188	Plantation, slope, & half of burn.
”	523	·174	Pasture & half of burn.
”	524	1·433	Arable & half of burn.
”	525	·250	Arable, half of burn, &c.
”	526	·143	Houses, garden, &c.
”	527	·120	Garden, &c.
”	528	·051	Garden, &c.
”	529	·202	Arable & half of mill lade.
”	530	·967	Arable, road, old limekiln, &c.
”	531	·750	Arable, half of burn, &c.
”	532	·249	Mill dam.
”	533	4·105	Arable.
”	534	·525	Homestead, garden, &c.
”	535	1·666	Arable.
”	536	4·345	Arable & trees.
”	537	·377	Occupation road.
”	538	1·822	Rough heathy pasture.
”	539	14·338	Plantation & road.
”	540	22·157	Rough heathy pasture & road.
		2469·092	<i>Carried forward.</i>

No. of Sheet.	No. on Plan.	Area in Acres.	Description.
		2469-092	<i>Brought forward.</i>
III. 9.	541	·861	Meadow.
”	542	8·209	Arable & half of burn.
”	543	1·612	Arable & half of burn.
”	544	5·507	Arable & half of burn.
”	545	1·935	Arable & half of burn.
”	546	1·411	Arable.
”	547	·235	Plantation.
”	548	·459	Homestead, &c.
”	549	1·521	Arable & road.
”	550	·389	Plantation.
”	551	·098	Pasture & pool.
”	552	3·694	Arable & road.
”	553	·526	Arable.
”	554	6·255	Arable.
”	555	·060	Plantation.
”	556	·189	Garden.
”	557	·320	Homestead, garden, &c.
”	558	2·070	Arable.
”	559	8·356	Arable.
”	560	·554	Occupation road.
”	561	6·813	Arable.
”	562	6·498	Arable.
”	563	10·152	Arable.
”	564	·121	House & garden.
”	565	6·363	Arable & road.
”	566	·686	Cottages, gardens, &c.
”	567	4·147	Arable.
”	568	·625	Arable & plantation.
”	569	·071	Houses, &c.
”	570	4·525	Parish road.
”	571	3·522	Arable.
”	572	6·298	Arable.
”	573	·580	Occupation road.
”	574	5·969	Arable.
”	575	2·245	Arable.
”	576	1·745	Arable, half of burn, &c.
”	577	16·619	Arable & half of burn.
”	578	12·756	Plantation & half of burn.
”	579	3·605	Arable, half of burn, &c.
”	580	3·779	Arable & road.
”	581	17·201	Rough heathy pasture.
”	582	11·428	Rough heathy pasture.
”	583	6·407	Rough heathy pasture.
”	584	2·096	Rough heathy pasture & whins.
”	585	5·477	Arable.
”	586	2·826	Arable.
”	587	3·752	Arable.
”	588	·059	Plantation.
”	589	1·233	Arable.
”	590	4·803	Arable.
		2665-754	<i>Carried forward.</i>

No. of Sheet.	No. on Plan.	Area in Acres.	Description.
		2665·754	<i>Brought forward.</i>
III. 9.	591	10·126	Arable.
„	592	11·512	Arable.
„	593	·999	Plantation.
„	594	4·482	Arable.
„	595	·217	Occupation road.
„	596	·700	Homestead, garden, &c.
„	597	·180	Plantation.
„	598	·360	Stackyard.
„	599	5·201	Arable.
„	600	5·162	Arable & plantation.
„	601	5·339	Arable.
„	602	·259	Plantation.
„	603	5·811	Arable.
„	604	14·509	Arable & road.
„	605	17·953	Arable & half of burn.
„	606	4·323	Rough heathy pasture, whins, &c.
„	607	8·818	Arable, road, & half of burn.
„	608	1·693	Plantation & half of burn.
„	609	·222	Plantation & slope.
„	610	·119	Occupation road.
„	611	·232	Plantation.
„	612	2·492	Rough heathy pasture & slope.
„	613	14·404	Arable.
„	614	1·268	Rough heathy pasture.
„	615	18·688	Arable.
„	616	7·219	Arable.
„	617	4·947	Arable.
„	618	·649	Garden, &c.
„	619	·582	Pasture & footpath.
„	620	·731	Homestead, garden, &c.
„	621	9·634	Arable.
„	622	9·849	Arable.
„	623	16·180	Arable.
„	624	14·783	Arable.
„	625	·207	Plantation.
„	626	3·381	Arable.
„	627	·612	Plantation.
„	628	2·021	Plantation.
„	629	12·809	Arable & road.
„	630	1·446	Plantation.
„	631	·654	Plantation.
„	632	7·223	Arable & road.
„	633	·333	Houses, gardens, &c.
„	634	2·824	Arable & half of burn.
„	635	·779	Pasture & half of burn.
„	636	4·512	Arable, slope, & half of burn.
„	637	6·531	Arable & half of burn.
„	638	7·457	Arable & half of burn.
„	639	5·063	Arable.
„	640	12·984	Arable & slope.
		2933·633	<i>Carried forward.</i>

No. of Sheet.	No. on Plan.	Area in Acres.	Description.
		2933·633	<i>Brought forward.</i>
III. 9.	641	2·059	Parish road.
"	642	1·655	Plantation.
"	643	7·839	Arable.
"	644	·529	Rough pasture slope.
"	645	8·646	Arable.
"	646	·276	Plantation.
"	647	1·239	Parish road.
"	648	1·700	Plantation.
"	649	14·108	Arable.
"	650	7·661	Arable.
"	651	·050	Gain School, &c.
"	652	·257	Pasture.
"	653	·574	Cottages, garden, &c.
"	654	10·614	Arable.
"	655	·472	Plantation.
"	656	8·276	Arable & road.
"	657	·598	Cottages, gardens, &c.
"	658	3·788	Plantation.
"	659	5·454	Arable.
"	660	14·264	Arable & road.
"	661	·047	Occupation road.
"	662	·453	Plantation.
"	663	·717	Plantation.
"	664	5·812	Arable, trees, & half of burn.
"	665	6·746	Arable, trees, & half of burn.
"	666	·369	Homestead, garden, &c.
"	667	·220	Occupation road.
"	668	1·765	Plantation & slope.
"	669	·761	Pasture, slope, & rocks.
"	670	2·863	Arable & half of burn.
"	671	·448	Woody slope.
"	672	1·123	Arable, road, trees, & footpath.
"	673	·019	Houses.
"	674	5·235	Arable.
"	675	4·276	Arable & slope.
"	676	5·085	Arable.
"	677	5·613	Arable.
"	678	·666	Garden & stackyard.
"	679	·456	Homestead, garden, &c.
"	680	6·623	Arable.
"	681	1·667	Rough heathy pasture.
"	682	1·934	Rough heathy pasture.
"	683	1·910	Arable.
"	684	9·099	Arable.
"	685	1·350	Rough heathy pasture.
"	686	6·521	Arable.
"	687	9·194	Rough heathy pasture.
"	688	7·485	Arable & road.
"	689	10·585	Arable.
"	690	6·253	Arable.
		3128·987	<i>Carried forward.</i>

No. of Sheet.	No. on Plan.	Area in Acres.	Description.
		3128·987	<i>Brought forward.</i>
III. 9.	691	·707	Moss.
„	692	5·024	Arable.
„	693	5·240	Arable & half of burn.
„	694	6·993	Arable & part of burn.
„	695	28·497	Arable & road.
„	696	4·789	Parish road.
„	697	7·269	Arable.
„	698	6·944	Arable.
„	699	11·982	Rough heathy pasture.
III. 10.	700	3·032	Arable & half of burn.
„	701	·566	House, garden, &c.
„	702	1·291	Arable.
„	703	6·563	Arable, road, & pool.
„	704	·457	Plantation.
„	705	2·378	Rough heathy pasture, road, &c.
„	706	6·127	Arable & half of burn.
„	707	7·665	Arable & half of burn.
„	708	10·271	Arable.
„	709	10·434	Arable & old limekiln.
„	710	12·406	Arable.
„	711	·708	Houses, gardens, &c.
„	712	·325	Arable & ruin.
„	713	·914	Rough heathy pasture & trees.
„	714	6·879	Arable & road.
„	715	2·769	Arable & road.
„	716	2·649	Arable & road.
„	717	7·850	Arable & road.
„	718	3·421	Arable.
„	719	·401	Houses, garden, &c.
„	720	1·855	Arable.
„	721	·476	Occupation road.
„	722	5·977	Arable.
„	723	1·337	Rough heathy pasture & road.
„	724	1·778	Rough heathy pasture.
„	725	7·634	Arable.
„	726	7·469	Arable.
„	727	7·632	Arable.
„	728	·472	Ruins, pasture, pool, old pit, &c.
„	729	·208	Pasture.
„	730	·352	Arable.
„	731	·248	Homestead, garden, &c.
„	732	10·494	Arable & road.
„	733	5·746	Brushwood, slope, road, rocks, &c.
„	734	·235	Pasture & half of burn.
„	735	11·271	Rough heathy pasture, slope, &c.
„	736	3·831	Arable.
„	737	2·132	Arable.
„	738	4·870	Arable.
„	739	1·892	Plantation.
„	740	·289	Rough pasture.
		3369·736	<i>Carried forward.</i>

No. of Sheet.	No. on Plan.	Area in Acres.	Description.
		3369·736	<i>Brought forward.</i>
III. 10.	741	10·866	Arable, road, & footpath.
"	742	5·867	Arable.
"	743	1·772	Rough heathy pasture, &c.
"	744	7·529	Arable.
"	745	·270	Pasture & footpath.
"	746	10·915	Arable & pond.
"	747	·496	Waste ground & road.
"	748	·659	Arable & footpath.
"	749	·216	Cottages, garden, &c.
"	750	·514	Arable.
"	751	·581	Pasture & road.
"	752	2·317	Rough pasture & pond.
"	753	8·880	Arable.
"	754	6·556	Arable.
"	755	2·154	Arable & road.
"	756	2·928	Arable.
"	757	·272	House, offices, & garden.
"	758	2·198	Arable.
"	759	3·380	Arable.
"	760	·140	House, garden, &c.
"	761	·295	Occupation road.
"	762	·135	House, garden, &c.
"	763	·972	Arable.
"	764	·190	Cottages, garden, &c.
"	765	2·076	Arable & road.
"	766	·261	Rough heathy pasture.
"	767	6·213	Arable.
"	768	·184	Whimpy pasture.
"	769	4·221	Arable & ponds.
"	770	2·897	Arable & ponds.
"	771	1·466	Rough heathy pasture.
"	772	·199	Occupation road & pool.
"	773	·562	Arable & footpath.
"	774	12·479	Arable, road, slope, & trees.
"	775	·218	Flax mill, house, &c.
"	776	·490	Part of Cameron Burn.
"	777	10·798	Rough heathy pasture, road, &c.
"	778	·474	Arable.
"	779	·687	Homestead, garden, &c.
"	780	4·982	Arable.
"	781	17·165	Arable, pool, & road.
"	782	·131	Rough pasture.
"	783	12·938	Arable.
"	784	2·662	Moss & pond.
"	785	7·945	Arable & road.
"	786	5·717	Arable & road.
"	787	·798	Arable.
"	788	·156	Moss.
"	789	·220	Ruins, &c.
"	790	9·262	Arable & slope.
		3545·039	<i>Carried forward.</i>

No. of Sheet.	No. on Plan.	Area in Aeres.	Description.
		3545·039	<i>Brought forward.</i>
III. 10.	791	·556	Homestead, garden, &c.
”	792	1·776	Arable, slope, & pool.
”	793	·149	House & garden.
”	794	·363	Ocupation road & pond.
”	795	4·254	Arable, road, slope, old kiln, &c.
”	796	2·758	Rough pasture, slope, road, &c.
”	797	33·158	Arable.
”	798	3·804	Plantation.
”	799	·319	Arable.
”	800	·148	Homestead, &c.
”	801	·209	Pasture & pool.
”	802	·695	Arable.
”	803	2·506	Arable.
”	804	3·489	Arable.
”	805	1·501	Arable.
”	806	2·509	Arable.
”	807	1·833	Arable.
”	808	·191	Houses, garden, &c.
”	809	·915	Ornamental ground, garden, &c.
”	810	4·068	Arable.
”	811	4·965	Arable.
”	812	4·882	Arable.
”	813	4·682	Arable.
”	814	7·897	Arable & road.
”	815	6·468	Arable & road.
”	816	5·600	Arable, road, & pool.
”	817	7·409	Arable.
”	818	·505	Pasture & half of burn.
”	819	4·933	Woody slope, road, &c.
”	820	·369	Homestead, garden, &c.
”	821	·594	Arable.
”	822	3·301	Woody slope, rocks, & half of burn.
”	823	1·381	Rough heathy pasture, road, &c.
”	824	·796	Arable.
”	825	·397	Arable.
”	826	2·798	Arable & footpath.
”	827	·475	Rough heathy pasture.
”	828	1·059	Moss.
”	829	·609	Moss & ponds.
”	830	·174	Rough heathy pasture.
”	831	7·740	Arable.
”	832	3·960	Moss.
”	833	1·815	Plantation.
”	834	10·485	Arable.
”	835	2·510	Parish road.
”	836	1·252	Arable, road, & pond.
”	837	2·216	Arable.
”	838	7·120	Arable.
”	839	7·015	Rough heathy pasture, road, &c.
”	840	8·243	Arable.
		3721·800	<i>Carried forward.</i>

No. of Sheet.	No. on Plan.	Area in Acres.	Description.
		3721-800	<i>Brought forward.</i>
III. 10.	841	3-130	Rough heathy pasture.
"	842	5-821	Rough heathy pasture.
"	843	10-127	Arable.
"	844	11-165	Arable.
"	845	8-047	Arable.
"	846	·891	Occupation road (disused).
"	847	5-690	Arable.
"	848	2-113	Arable.
"	849	2-951	Arable.
"	850	2-342	Arable.
"	851	·020	House, &c.
"	852	6-101	Arable.
"	853	1-658	Arable.
"	854	·098	Occupation road.
"	855	·093	House, garden, &c.
"	856	2-051	Arable.
"	857	·060	House, garden, &c.
"	858	4-719	Arable.
"	859	4-611	Arable, road, slope, & half of burn.
"	860	·263	Rough pasture, slope, &c.
"	861	3-109	Arable & half of burn.
"	862	1-939	Arable, slope, & half of burn.
"	863	·399	Rough pasture, slope, rocks, &c.
"	864	3-470	Arable & pool.
"	865	·809	Rough heathy pasture, slope, &c.
"	866	2-687	Arable.
"	867	3-223	Rough heathy pasture.
"	868	·951	Occupation road.
"	869	1-363	Arable.
"	870	4-573	Rough heathy pasture.
"	871	6-841	Arable.
"	872	11-206	Arable.
"	873	3-847	Rough heathy pasture.
"	874	2-687	Rough heathy pasture.
"	875	5-968	Arable.
"	876	3-486	Arable.
"	877	·192	Rough heathy pasture.
"	878	13-475	Arable.
"	879	13-570	Arable.
"	880	8-630	Rough heathy pasture.
"	881	16-445	Arable.
"	882	17-493	Arable.
"	883	7-363	Arable & footpath.
"	884	5-421	Arable & road.
"	885	11-582	Arable.
"	886	7-439	Arable.
"	887	5-854	Arable.
"	888	6-573	Arable & pool.
"	889	·384	Homestead, garden, &c.
"	890	6-975	Arable & road.
		3971-705	<i>Carried forward.</i>

No. of Sheet.	No. on Plan.	Area in Acres.	Description.
		3971·705	<i>Brought forward.</i>
III. 10.	891	·611	Rough pasture & half of burn.
"	892	·605	Rough heathy pasture, &c.
"	893	5·590	Arable, old limekiln, &c.
"	894	·101	Pasture.
"	895	·540	Arable & ruins.
"	896	2·418	Arable, slope, & part of burn.
"	897	·668	Pasture slope.
"	898	4·497	Arable & half of burn.
"	899	5·454	Whinny pasture, &c.
"	900	·755	Rough heathy pasture.
"	901	4·253	Arable.
"	902	·441	Rough heathy pasture & slope.
"	903	7·978	Arable.
"	904	11·021	Arable.
"	905	5·196	Whinny pasture, trees, rocks, &c.
"	906	·642	Rough heathy pasture, slope, &c.
"	907	2·455	Pasture & part of burn.
"	908	3·229	Parish road.
"	909	4·712	Arable.
"	910	·320	Plantation & slope.
"	911	·643	Homestead, garden, &c.
"	912	·440	Stackyard.
"	913	·341	Whinny pasture, slope, trees, &c.
"	914	1·232	Arable & part of burn.
"	915	1·508	Rough pasture, slope, & trees.
"	916	9·221	Arable, slope, trees, rocks, pool, &c.
"	917	·638	Rough pasture, slope, trees, &c.
"	918	·451	Plantation & slope.
"	919	2·311	Rough pasture, slope, rocks, &c.
"	920	10·977	Arable.
"	921	11·343	Rough heathy pasture & footpath.
"	922	3·594	Rough heathy pasture, slope, &c.
"	923	2·488	Arable.
"	924	·110	House, garden, &c.
"	925	·133	Rough heathy pasture, &c.
"	926	4·092	Rough heathy pasture, road, &c.
"	927	·313	Curling pond.
"	928	·379	Pasture & half of burn.
"	929	4·774	Arable, road, & footpath.
"	930	2·759	Rough heathy pasture, slope, &c.
"	931	2·747	Rough heathy pasture, slope, &c.
"	932	7·365	Arable, slope, & pool.
"	933	·617	Rough pasture & slope.
"	934	1·925	Plantation & slope.
"	935	1·966	Pasture & part of burn.
"	936	1·083	Plantation & slope.
"	937	1·020	Arable.
"	938	·664	Pasture.
"	939	4·255	Arable.
"	940	6·802	Arable.
		4119·382	<i>Carried forward.</i>

No. of Sheet.	No. on Plan.	Area in Acres.	Description.
		4119·382	<i>Brought forward.</i>
III. 10.	941	·658	Plantation, slope, & rocks.
„	942	1·652	Rough pasture, slope, rocks, &c.
„	943	·799	Rough heathy pasture.
„	944	3·955	Arable.
III. 11.	945	·338	Plantation.
„	946	5·971	Arable.
„	947	·030	Plantation.
„	948	10·951	Arable, old coal pits, &c.
„	949	·089	Occupation road.
„	950	·302	Waste ground.
„	951	1·221	Rough heathy pasture.
„	952	·660	Rough heathy pasture.
„	953	6·803	Arable.
„	954	·457	Plantation.
„	955	11·410	Meadow & half of Avon Water.
„	956	14·039	Arable, half of drain, &c.
„	957	12·840	Arable & half of Avon Water.
„	958	12·739	Arable.
„	959	7·781	Arable & road.
„	960	10·437	Arable.
„	961	·307	Plantation.
„	962	·956	Homestead, gardens, &c.
„	963	·611	Plantation.
„	964	1·284	Arable.
„	965	9·593	Arable.
„	966	9·971	Arable & half of burn.
„	967	13·552	Arable.
„	968	16·950	Arable, slope, & half of burn.
„	969	12·573	Arable.
„	970	13·100	Arable, road, old coal pit, &c.
„	971	12·802	Arable & road.
„	972	·320	Plantation.
„	973	·179	Homestead, garden, &c.
„	974	·163	Plantation.
„	975	1·708	Arable.
„	976	·280	Plantation.
„	977	5·231	Arable.
„	978	2·805	Arable & road.
„	979	5·544	Arable.
„	980	5·352	Arable.
„	981	9·495	Arable & road.
„	982	5·033	Rough heathy pasture.
„	983	4·187	Arable & half of Avon Water.
„	984	15·970	Arable & half of Avon Water.
„	985	1·134	Arable.
„	986	·421	Homestead, &c.
„	987	·321	Arable & half of Avon Water.
„	988	·170	Garden & half of Avon Water.
„	989	·329	Pasture, road, limekiln, &c.
„	990	1·152	Pasture, slope, &c.
		4374·007	<i>Carried forward.</i>

No. of Sheet.	No. on Plan.	Area in Acres.	Description.
		4374·007	<i>Brought forward.</i>
III. 11.	991	18·123	Arable.
"	992	16·771	Arable.
"	993	10·768	Arable & road.
"	994	2·821	Parish road.
"	995	1·297	Plantation.
"	996	·518	Plantation & slope.
"	997	·320	Rough heathy pasture & slope.
"	998	3·447	Arable & pond.
"	999	20·051	Arable, slope, trees, & ruin.
"	1000	·050	Rough pasture.
"	1001	8·759	Moss.
"	1002	46·889	Arable & road.
"	1003	6·214	Arable & road.
"	1004	3·092	Arable.
"	1005	·269	House, offices, garden, &c.
"	1006	·081	Ornamental ground & pool.
"	1007	·223	Plantation.
"	1008	·195	Occupation road.
"	1009	·120	Plantation.
"	1010	·037	Plantation.
"	1011	·170	Plantation.
"	1012	8·291	Arable.
"	1013	17·043	Arable & rough pasture.
"	1014	9·029	Arable.
"	1015	30·613	Arable.
"	1016	·121	Ponds.
"	1017	·061	Plantation.
"	1018	·438	Arable.
"	1019	23·874	Arable & slope.
"	1020	16·922	Arable & road.
"	1021	·763	Homestead, garden, &c.
"	1022	4·760	Arable & footpath.
"	1023	3·069	Arable.
"	1024	14·681	Arable & road.
"	1025	·136	Arable.
"	1026	·109	House, &c.
"	1027	·570	Arable.
"	1028	9·673	Arable.
"	1029	10·908	Arable.
"	1030	·399	Plantation.
"	1031	10·027	Arable.
"	1032	·303	House, offices, garden, &c.
"	1033	·770	Arable.
"	1034	3·158	Arable & road.
"	1035	12·454	Arable.
"	1036	5·003	Arable & road.
"	1037	·137	Cottage, garden, &c.
"	1038	3·706	Arable & footpath.
"	1039	10·502	Arable.
"	1040	13·650	Parish road.
		4725·397	<i>Carried forward.</i>

No. of Sheet.	No. on Plan.	Area in Acres.	Description.
		4725·397	<i>Brought forward.</i>
III. 11.	1041	1·175	Plantation.
"	1042	1·001	Arable.
"	1043	10·716	Arable.
"	1044	4·640	Arable.
"	1045	3·305	Arable, road, & slope.
"	1046	·367	Plantation & slope.
"	1047	·391	Gardens.
"	1048	·237	Stackyard.
"	1049	·816	Homestead, garden, &c.
"	1050	·137	Occupation road.
"	1051	3·339	Arable, slope, footpath, &c.
"	1052	·316	Occupation road.
"	1053	3·587	Arable & footpath.
"	1054	·151	Cottage, &c.
"	1055	5·296	Arable, road, & footpath.
"	1056	·579	Arable, road, & ruin.
"	1057	4·185	Arable & footpath.
"	1058	·685	Arable & part of burn.
"	1059	1·234	Arable.
"	1060	·700	Houses, gardens, &c.
"	1061	·279	Houses, school, garden, &c.
"	1062	1·876	Houses, gardens, &c.
"	1063	2·118	Arable.
"	1064	·713	Arable & trees.
"	1065	·577	Houses, gardens, &c.
"	1066	·179	Occupation road.
"	1067	·161	Stackyard.
"	1068	·651	Arable.
"	1069	·103	Plantation.
"	1070	·583	Pasture & road.
"	1071	·042	Houses.
"	1072	1·781	Arable & pool.
"	1073	·123	Occupation road.
"	1074	·515	Houses, garden, &c.
"	1075	1·866	Arable.
"	1076	·366	Pool.
"	1077	5·976	Arable.
"	1078	2·643	Moss.
"	1079	78·323	Arable & road.
"	1080	10·726	Arable, slope, pond, &c.
"	1081	5·893	Arable.
"	1082	·399	Arable & slope.
"	1083	·148	Cottages & garden.
"	1084	7·811	Arable, road, slope, &c.
"	1085	3·019	Arable.
"	1086	·443	Pool.
"	1087	178·391	Moss, &c.
"	1088	55·507	Arable, road, & slope.
III. 12.	1089	14·635	Arable, slope, &c.
"	1090	10·043	Arable.
		5154·144	<i>Carried forward.</i>

No. of Sheet.	No. on Plan.	Arca in Acres.	Description.
		5154.144	<i>Brought forward.</i>
III. 12.	1091	.355	Pasture.
"	1092	1.761	Arable, trees, & tomb.
"	1093	.688	Homestead, garden, &c.
"	1094	4.089	Rough heathy pasture.
"	1095	4.739	Arable.
"	1096	9.014	Arable.
"	1097	7.193	Plantation.
"	1098	6.055	Arable.
"	1099	1.039	Arable & half of burn.
"	1100	.261	Occupation road.
"	1101	1.185	Homestead, garden, &c.
"	1102	1.481	Arable.
"	1103	8.602	Arable & half of burn.
"	1104	.140	House, garden, &c.
"	1105	21.609	Arable & part of Avon Water.
"	1106	.157	Pasture.
"	1107	.489	Homestead, garden, &c.
"	1108	1.844	Pasture.
"	1109	.126	Occupation road.
"	1110	34.038	Arable.
"	1111	3.666	Rough heathy pasture.
"	1112	21.098	Moss.
"	1113	4.138	Arable.
"	1114	13.793	Arable.
"	1115	83.261	Moss.
"	1116	6.184	Arable.
"	1117	2.975	Arable.
"	1118	.279	Arable.
"	1119	.115	Houses, garden, plantation, &c.
"	1120	.260	Occupation road.
"	1121	.043	School, garden, &c.
"	1122	3.123	Arable.
"	1123	.630	Arable & road.
"	1124	.793	Arable.
"	1125	10.696	Arable, slope, & bushes.
"	1126	4.478	Arable.
"	1127	.329	Homestead, garden, &c.
"	1128	.566	Arable.
"	1129	3.262	Arable.
"	1130	64.588	Arable & road.
"	1131	24.138	Moss.
"	1132	3.358	Moss.
"	1133	2.942	Arable.
"	1134	2.757	Plantation.
"	1135	17.027	Moss.
"	1136	44.741	Arable, road, & slope.
"	1137	5.589	Meadow.
"	1138	.978	Moss.
"	1139	1.233	Arable.
"	1140	.056	House, garden, &c.
		5586.105	<i>Carried forward.</i>

No. of Sheet.	No. on Plan.	Area in Acres.	Description.
		5586.105	<i>Brought forward.</i>
III. 12.	1141	1.407	Moss.
"	1142	19.846	Arable.
"	1143	19.735	Arable, road, & coal pit.
"	1144	1.001	Pasture.
"	1145	17.194	Arable & road.
"	1146	.936	Pasture.
"	1147	13.562	Arable & road.
"	1148	.825	Pasture.
"	1149	14.469	Arable & old limekiln.
"	1150	.457	Occupation road & pool.
"	1151	.549	Homestead, gardens, &c.
"	1152	3.952	Arable.
"	1153	3.609	Rough pasture.
"	1154	24.700	Arable.
"	1155	1.915	Plantation.
"	1156	.311	Pasture.
"	1157	.220	Homestead, garden, &c.
"	1158	2.066	Arable.
"	1159	3.271	Arable.
"	1160	47.823	Arable & slope.
"	1161	31.855	Moss.
"	1162	6.494	Moss.
"	1163	.189	Plantation.
"	1164	.418	Houses, garden, &c.
"	1165	.066	House & garden.
"	1166	19.309	Arable & tram road.
"	1167	1.316	Moss.
"	1168	.854	Coal pit, tram road, houses, &c.
"	1169	14.492	Arable.
"	1170	4.360	Arable.
"	1171	.187	Plantation.
"	1172	.339	Plantation.
"	1173	5.276	Arable.
"	1174	.083	Plantation.
"	1175	.117	Rough pasture.
"	1176	.699	Plantation.
"	1177	5.512	Arable.
"	1178	.457	Plantation.
"	1179	.608	Plantation.
"	1180	6.590	Arable.
"	1181	.747	Plantation.
"	1182	9.902	Arable.
"	1183	6.954	Arable.
"	1184	1.036	Plantation.
"	1185	9.716	Arable.
"	1186	.909	Plantation.
"	1187	2.128	Arable.
"	1188	.147	Arable.
"	1189	.161	Homestead, garden, &c.
"	1190	35.350	Arable & road.
		5930.224	<i>Carried forward.</i>

No. of Sheet.	No. on Plan.	Area in Acres.	Description.
		5930·224	<i>Brought forward.</i>
III. 12.	1191	5·274	Arable.
"	1192	88·830	Moss, &c.
"	1193	·169	Plantation.
"	1194	10·278	Arable.
"	1195	3·094	Arable.
"	1196	·252	Plantation.
"	1197	4·246	Arable.
"	1198	10·401	Arable & road.
"	1199	·453	Pasture.
"	1200	·419	Plantation.
"	1201	7·405	Arable & road.
IV. 9.	1202	16·465	Arable.
"	1203	13·475	Arable.
"	1204	3·828	Rough heathy pasture.
"	1205	8·208	Arable.
"	1206	·624	Plantation.
"	1207	5·864	Arable.
"	1208	4·424	Arable.
"	1209	22·118	Arable.
"	1210	8·998	Arable & trees.
"	1211	·274	Pasture, road, & trees.
"	1212	·123	Plantation.
"	1213	·656	Homestead, stackyard, &c.
"	1214	·137	Pasture & pool.
"	1215	7·332	Arable.
"	1216	·870	Plantation.
"	1217	4·903	Arable.
"	1218	·701	Plantation.
"	1219	11·330	Arable & ponds.
"	1220	·570	Plantation.
"	1221	13·028	Arable.
"	1222	26·544	Arable.
"	1223	232·179	Moss, rough pasture, &c.
"	1224	·609	Meadow & road.
"	1225	7·677	Rough heathy pasture.
"	1226	5·176	Rough heathy pasture.
"	1227	·165	Occupation road (half of).
II. 16.	1228	13·509	Arable.
"	1229	3·686	Arable.
"	1230	7·135	Arable.
"	1231	12·105	Arable & part of burn.
"	1232	4·580	Arable & half of drain.
"	1233	·637	Plantation & road.
"	1234	2·200	Plantation.
"	1235	·397	Rough pasture & road.
"	1236	7·855	Arable, road, & pool.
"	1237	8·252	Arable.
"	1238	·318	Pool.
"	1239	9·457	Arable.
"	1240	·114	Plantation.
		6527·568	<i>Carried forward.</i>

No. of Sheet.	No. on Plan.	Area in Aeres.	Description.
		6527·568	<i>Brought forward.</i>
II. 16.	1241	·812	Homestead, garden, &c.
"	1242	7·833	Arable.
"	1243	8·404	Arable, pool, & old limekiln.
"	1244	·328	Plantation.
"	1245	8·705	Arable & trees.
"	1246	8·146	Arable & trees.
"	1247	7·750	Arable & road.
"	1248	·079	Plantation.
"	1249	1·106	Homestead, garden, &c.
"	1250	·172	Houses, gardens, &c.
"	1251	·210	Gardens, &c.
"	1252	·746	Homestead, garden, &c.
"	1253	·418	Pasture & trees.
"	1254	10·742	Arable.
"	1255	10·115	Arable.
"	1256	6·304	Parish road.
"	1257	1·826	Pasture, road, slope, & rocks.
"	1258	·636	Plantation.
"	1259	5·104	Arable.
"	1260	·246	Brushwood & rocks.
"	1261	7·996	Arable & trees.
"	1262	·500	Arable.
"	1263	1·099	Homestead, garden, &c.
"	1264	·068	Occupation road.
"	1265	·638	Houses, gardens, &c.
"	1266	·111	Pasture slope.
"	1267	5·466	Arable.
"	1268	·105	Pasture.
"	1269	2·028	Plantation & slope.
"	1270	9·282	Arable.
"	1271	·506	Plantation.
"	1272	5·718	Arable.
"	1273	·341	Cottages, gardens, &c.
"	1274	5·680	Arable.
"	1275	7·166	Arable.
"	1276	·282	Occupation road.
"	1277	·229	Plantation.
"	1278	7·049	Arable & trees.
"	1279	4·862	Arable.
"	1280	6·943	Arable.
"	1281	·915	Pasture.
"	1282	4·201	Arable, road, & quarry.
"	1283	·080	Rocky pasture.
"	1284	10·487	Arable.
"	1285	1·117	Plantation & slope.
"	1286	10·968	Arable.
"	1287	·380	Houses, gardens, &c.
"	1288	8·870	Arable.
"	1289	6·889	Arable.
"	1290	4·100	Arable & road.
		6721·326	<i>Carried forward.</i>

No. of Sheet.	No. on Plan.	Area in Acres.	Description.
		6721·326	<i>Brought forward.</i>
II. 16.	1291	·298	Rough pasture & road.
„	1292	4·196	Arable.
„	1293	7·102	Arable.
„	1294	7·039	Arable.
„	1295	·126	Pasture.
„	1296	1·025	Plantation.
„	1297	5·587	Arable.
„	1298	·760	Plantation.
„	1299	6·370	Moss.
„	1300	3·441	Moss & trees.
„	1301	11·913	Arable & trees.
„	1302	·865	Plantation & road.
„	1303	1·559	Plantation & slope.
„	1304	8·352	Arable & road.
„	1305	·379	Plantation & slope.
„	1306	·819	Arable.
„	1307	6·591	Arable.
„	1308	6·682	Arable.
„	1309	·110	Plantation.
„	1310	8·461	Arable.
„	1311	8·348	Arable.
„	1312	19·980	Arable & trees.
„	1313	1·517	Occupation road.
„	1314	·320	Pasture & trees.
„	1315	4·506	Arable.
„	1316	·414	Plantation & slope.
„	1317	3·614	Arable.
„	1318	2·834	Arable.
„	1319	2·626	Arable.
„	1320	6·162	Arable & trees.
„	1321	·426	Homestead, garden, &c.
„	1322	3·584	Arable & quarry.
„	1323	1·957	Arable.
„	1324	7·875	Arable & road.
„	1325	1·708	Parish road.
„	1326	·309	House, gardens, &c.
„	1327	5·259	Arable.
„	1328	1·945	Arable & road.
„	1329	6·425	Arable.
„	1330	3·274	Arable.
„	1331	3·819	Plantation.
„	1332	2·858	Arable.
„	1333	3·111	Arable & road.
„	1333a	1·271	Pasture.
„	1334	4·302	Rough heathy pasture, road, &c.
„	1335	·199	Rough heathy pasture.
„	1336	3·602	Arable.
„	1337	·401	Occupation road.
„	1338	·170	Garden, &c.
„	1339	1·188	Arable.
		6907·005	<i>Carried forward.</i>

No. of Sheet.	No. on Plan.	Area in Acres.	Description.
		6907·005	<i>Brought forward.</i>
II. 16.	1340	·154	Plantation.
"	1341	9·353	Arable.
"	1342	7·981	Arable.
"	1343	5·585	Arable.
"	1344	·392	Garden, &c.
"	1345	·397	Homestead, garden, &c.
"	1346	·821	Arable & ruin.
"	1347	·289	Plantation & slope.
"	1348	1·092	Occupation road.
"	1349	2·151	Plantation, road, slope, & footpath.
"	1350	·439	Pasture, trees, & footpath.
"	1351	·171	Houses, ruin, &c.
"	1352	·130	Pasture.
"	1353	·578	Garden, &c.
"	1354	4·428	Arable & ruin.
"	1355	9·422	Arable.
"	1356	11·156	Arable.
"	1357	13·687	Arable.
"	1358	·399	Pasture.
"	1359	13·031	Arable & ruin.
"	1360	·283	Plantation.
"	1361	6·214	Arable.
"	1362	·398	Plantation.
"	1363	·312	Garden, &c.
"	1364	1·184	Homestead, &c.
"	1365	·207	Occupation road.
"	1366	·597	Plantation.
"	1367	·266	Occupation road.
"	1368	7·091	Arable, road, trees, & footpath.
"	1369	·507	Plantation.
"	1370	·268	Plantation.
"	1371	9·459	Arable.
"	1372	1·218	Arable.
"	1373	5·196	Moss & half of drain.
"	1374	·278	Cottage, garden, &c.
"	1375	·735	Arable.
"	1376	1·674	Meadow.
"	1377	·442	Arable & road.
"	1378	·302	Arable.
"	1379	·288	Cottage, garden, &c.
"	1380	·341	Arable & footpath.
"	1381	·269	Cottage, offices, garden, &c.
"	1382	·410	House, garden, &c.
"	1383	·598	Cottage, garden, &c.
"	1384	·671	Cottage, garden, &c.
"	1385	6·766	Plantation.
"	1386	5·359	Rough heathy pasture.
"	1387	1·245	Plantation.
"	1388	4·229	Arable.
"	1389	·387	Rough pasture.
		7045·855	<i>Carried forward.</i>

No. of Sheet.	No. on Plan.	Area in Aeres.	Description.
		7045·855	<i>Brought forward.</i>
II. 16.	1390	6·675	Arable, tomb, & footpath.
"	1391	·208	Plantation.
"	1392	·500	Rough pasture & slope.
"	1393	1·650	Plantation.
"	1394	1·177	Plantation.
"	1395	1·577	Plantation.
"	1396	·777	Arable & road.
"	1397	·131	Plantation.
"	1398	8·869	Arable.
"	1399	·200	Plantation.
"	1400	·117	Cottage, garden, &c.
"	1401	11·333	Arable & road.
"	1402	8·745	Arable & road.
"	1403	1·322	Plantation.
"	1404	13·150	Arable & half of drain.
"	1405	12·162	Moss.
"	1406	·567	Arable & footpath.
"	1407	·211	Cottages, garden, &c.
"	1408	10·393	Arable.
"	1409	12·924	Arable.
"	1410	·043	Waste ground.
"	1411	1·309	Pasture, trees, & brambles.
"	1412	1·607	Rough heathy pasture & trees.
"	1413	·228	Glenboig Cottage, &c.
"	1414	25·325	Arable, road, & trees.
"	1415	12·669	Arable.
"	1416	3·778	Arable.
III. 13.	1417	7·380	Arable.
"	1418	7·170	Arable.
"	1419	4·007	Arable.
"	1420	9·349	Arable.
"	1421	·369	Cottages, ruin, garden, &c.
"	1422	·337	Arable.
"	1423	8·349	Arable & trees.
"	1424	5·467	Plantation, slope, &c.
"	1425	·739	Arable.
"	1426	1·830	Plantation.
"	1427	·738	Plantation.
"	1428	1·896	Plantation.
"	1429	·549	Plantation.
"	1430	4·261	Rough heathy pasture, slope, &c.
"	1431	2·559	Rough heathy pasture & slope.
"	1432	2·225	Arable.
"	1433	10·267	Arable.
"	1434	6·801	Arable.
"	1435	·082	Plantation.
"	1436	2·279	Arable.
"	1437	2·709	Arable.
"	1438	·060	Plantation.
"	1439	·437	Homestead, gardens, &c.
		7263·362	<i>Carried forward.</i>

No. of Sheet.	No. on Plan.	Area in Acres.	Description.
		7263·362	<i>Brought forward.</i>
III. 13.	1440	6·481	Arable.
”	1441	3·013	Arable.
”	1442	·271	Ornamental ground, road, & trees.
”	1443	·042	Lodge, garden, &c.
”	1444	2·754	Arable.
”	1445	2·073	Plantation, road, slope, tomb, &c.
”	1446	·818	Offices, &c.
”	1447	·205	Occupation road.
”	1448	·256	Houses & gasometer.
”	1449	·950	Ornamental ground & slope.
”	1450	·161	Mansion, &c.
”	1451	2·008	Ornamental ground, road, &c.
”	1452	·860	Gardens, conservatory, &c.
”	1453	·362	Garden, conservatory, &c.
”	1454	6·592	Arable, road, & trees.
”	1455	2·442	Plantation, slope, footpath, &c.
”	1456	2·523	Plantation, slope, road, rocks, &c.
”	1457	·061	Occupation road.
”	1458	·658	Garden.
”	1459	·198	Lodge, garden, &c.
”	1460	12·775	Turnpike road.
”	1461	·670	Plantation & half of burn.
”	1462	·177	Quarry.
”	1463	7·878	Plantation, slope, footpath, &c.
”	1464	6·222	Arable.
”	1465	7·812	Rough heathy pasture.
”	1466	5·260	Rough heathy pasture & trees.
”	1467	1·555	Arable.
”	1468	·456	Whinny pasture.
”	1469	25·543	Arable.
”	1470	4·715	Wood & slope.
”	1471	1·829	Rough heathy pasture, &c.
”	1472	3·043	Arable & slope.
”	1473	·388	Cottage, garden, &c.
”	1474	3·554	Arable.
”	1475	1·633	Moss.
”	1476	7·089	Arable.
”	1477	20·293	Moss.
”	1478	7·145	Arable.
”	1479	4·331	Arable.
”	1480	·529	Occupation road & pool.
”	1481	·592	Homestead, garden, &c.
”	1482	·927	Arable.
”	1483	·637	Homestead, garden, &c.
”	1484	6·172	Arable.
”	1485	7·039	Arable.
”	1486	6·950	Arable.
”	1487	·336	Homestead, garden, &c.
”	1488	·150	Cottages, gardens, &c.
”	1489	5·462	Arable & road.
		7447·252	<i>Carried forward.</i>

No. of Sheet.	No. on Plan.	Area in Acres.	Description.
		7447·252	<i>Brought forward.</i>
III. 13.	1490	23·365	Arable, road, footpath, trees, &c.
”	1491	·468	Plantation.
”	1492	·104	Houses, garden, &c.
”	1493	·145	Pasture.
”	1494	6·925	Arable, road, & part of burn.
”	1495	·598	Plantation.
”	1496	19·276	Arable.
”	1497	22·619	Arable.
”	1498	13·908	Rough heathy pasture & trees.
”	1499	4·776	Arable.
”	1500	6·786	Arable, slope, & footpath.
”	1501	·810	Homestead, garden, &c.
”	1502	1·421	Arable & road.
”	1503	7·483	Arable.
”	1504	8·633	Arable & road.
”	1505	5·170	Arable & road.
”	1506	15·614	Arable.
”	1507	2·238	Arable & footpath.
”	1508	3·088	Arable.
”	1509	2·278	Arable.
”	1510	·089	Plantation & road.
”	1511	·429	Plantation.
”	1512	6·646	Arable, road, pool, plantation, &c.
”	1513	3·032	Arable.
”	1514	2·325	Arable.
”	1515	·169	Plantation.
”	1516	2·341	Arable, road, trees, & rocks.
”	1517	5·211	Arable & footpath.
”	1518	5·946	Arable & road.
”	1519	·238	Occupation road.
”	1520	1·323	Arable.
”	1521	3·543	Arable.
”	1522	3·647	Arable.
”	1523	2·403	Plantation.
”	1524	2·420	Arable, road, & footpath.
”	1525	4·756	Arable.
”	1526	9·680	Arable & footpath.
”	1527	·845	Woody slope & half of burn.
”	1528	·521	Woody slope.
”	1529	16·379	Arable & part of burn.
”	1530	·457	Woody slope.
”	1531	2·071	Arable, slope, trees, rocks, &c.
”	1532	11·581	Arable & road.
”	1533	1·070	Homestead, garden, &c.
”	1534	·248	Garden.
”	1535	·469	Waste ground, whins, road, &c.
”	1536	1·921	Arable.
”	1537	·078	House & garden.
”	1538	18·299	Arable & old limckiln.
”	1539	4·327	Arable, road, slope, &c.
		7705·421	<i>Carried forward.</i>

No. of Sheet.	No. on Plan.	Area in Acres.	Description.
III. 13.	1540	7705·421	<i>Brought forward.</i>
„	1541	·493	Pasture, slope, rocks, &c.
„	1542	·170	Occupation road.
„	1543	·895	Arable, road, slope, &c.
„	1544	·077	Corn mill, &c.
„	1545	·620	Houses, garden, &c.
„	1546	·199	Dam.
„	1547	1·825	Pasture, road, slope, whins, &c.
„	1548	14·035	Arable, road, & rocks.
„	1549	3·437	Occupation road, pasture, &c.
„	1550	1·423	Plantation & slope.
„	1551	·951	Pasture & part of burn.
„	1552	2·171	Pasture, slope, brambles, &c.
„	1553	7·705	Arable.
„	1554	1·308	Pasture, slope, whins, & footpath.
„	1555	10·307	Arable.
„	1556	·704	Arable.
„	1557	·388	Homestead, &c.
„	1558	·740	Pasture, slope, & half of burn.
„	1559	·735	Pasture, slope, brambles, &c.
„	1560	·149	Pasture & half of burn.
„	1561	7·477	Arable, slope, footpath, &c.
„	1562	·077	Pasture.
„	1563	·791	Rough heathy pasture.
„	1564	4·708	Arable.
„	1565	3·334	Arable.
„	1566	9·253	Arable.
„	1567	·359	Arable & plantation.
„	1568	·040	Homestead.
„	1569	4·066	Arable & road.
„	1570	20·714	Arable & pool.
„	1571	3·016	Arable.
„	1572	8·628	Rough heathy pasture.
„	1573	·807	Occupation road.
„	1574	·370	Rough heathy pasture.
„	1575	9·061	Arable, slope, footpath, &c.
„	1576	1·307	Arable.
„	1577	·593	Homestead, &c.
„	1578	·759	Pasture, pools, & road.
„	1579	3·244	Arable, slope, trees, &c.
„	1580	35·766	Arable, slope, rocks, &c.
„	1581	14·073	Plantation & footpath.
„	1582	14·330	Arable, road, rocks, &c.
„	1583	5·571	Arable & road.
„	1584	·642	Rough heathy pasture.
„	1585	·556	Pasture, road, slope, &c.
„	1586	6·546	Arable.
„	1587	·389	Rough pasture, road, & footpath.
„	1588	5·086	Parish road.
„	1589	1·930	Arable & footpath.
„	1589	·772	Pasture, slope, trees, whins, &c.
		7918·018	<i>Carried forward.</i>

No. of Sheet.	No. on Plan.	Area in Acres.	Description.
		7918·018	<i>Brought forward.</i>
III. 13.	1590	·644	Pasture, slope, whins, &c.
"	1591	·394	Cottage, gardens, &c.
"	1592	1·163	Pasture, footpath, slope, &c.
"	1593	·231	Pasture, slope, & whins.
"	1594	14·084	Arable & road.
"	1595	1·134	Rough heathy pasture, road, &c.
"	1596	1·637	Parish road.
"	1597	12·128	Arable.
"	1598	4·700	Arable.
"	1599	·438	Rough heathy pasture.
"	1600	5·879	Plantation.
"	1601	1·457	Rough heathy pasture.
"	1602	4·670	Arable, road, & old limekiln.
"	1603	·852	Rough heathy pasture.
"	1604	·301	Plantation.
"	1605	·293	Plantation.
"	1606	4·653	Arable & road.
"	1607	1·798	Rough heathy pasture & road.
"	1608	18·891	Arable, road, & footpath.
"	1609	16·457	Arable.
"	1610	2·060	Plantation.
"	1611	·725	Rough heathy pasture.
"	1612	12·867	Arable.
"	1613	12·885	Arable, slope, brambles, & whins.
"	1614	6·444	Arable.
"	1615	·898	Homestead, garden, &c.
"	1616	2·566	Arable.
"	1617	5·475	Arable.
"	1618	15·357	Arable, road, & pools.
"	1619	·319	Rough heathy pasture.
"	1620	·091	House, garden, &c.
"	1621	·528	Occupation road.
"	1622	16·089	Arable.
"	1623	·364	Waste ground & old limekiln.
"	1624	6·808	Parish road.
"	1625	2·270	Arable.
"	1626	4·668	Arable, road, &c.
"	1627	17·059	Arable.
"	1628	2·525	Plantation.
"	1629	6·321	Arable, road, pool, &c.
"	1630	15·739	Arable & road.
"	1631	1·118	Plantation.
"	1632	22·154	Arable.
"	1633	2·994	Plantation.
"	1634	1·950	Rough heathy pasture.
III. 14.	1635	1·291	Rough heathy pasture.
"	1636	4·778	Rough heathy pasture.
"	1637	2·225	Rough heathy pasture.
"	1638	5·663	Arable.
"	1639	7·209	Arable, slope, footpath, &c.
		8191·262	<i>Carried forward.</i>

No. of Sheet.	No. on Plan.	Area in Acres.	Description.
		8191·262	<i>Brought forward.</i>
III. 14.	1640	·036	Houses & ruin.
„	1641	·883	Rough heathy pasture.
„	1642	6·975	Arable.
„	1643	2·351	Plantation.
„	1644	6·658	Arable.
„	1645	1·211	Arable.
„	1646	·099	House & garden.
„	1647	·539	Pasture.
„	1648	·806	Homestead & gardens.
„	1649	·061	Plantation.
„	1650	·239	Ocupation road, &c.
„	1651	19·014	Arable.
„	1652	·161	Pasture & slope.
„	1653	·330	House, garden, &c.
„	1654	2·326	Rough pasture, slope, road, &c.
„	1655	·278	Arable.
„	1656	·151	Cottages & garden.
„	1657	14·906	Arable, road, slope, &c.
„	1658	6·600	Arable, road, & slope.
„	1659	4·421	Arable.
„	1660	8·538	Arable.
„	1661	·250	House, &c.
„	1662	·217	Pasture, road, & slope.
„	1663	3·818	Rough heathy pasture.
„	1664	·859	Arable.
„	1665	·200	House, garden, &c.
„	1666	·317	Pasture & road.
„	1667	·089	House, garden, &c.
„	1668	·316	Pasture.
„	1669	·369	Pasture.
„	1670	·478	School, house, gardens, &c.
„	1671	·101	Ocupation road.
„	1672	·609	Houses, gardens, &c.
„	1673	1·216	Houses, gardens, &c.
„	1674	·254	Houses, gardens, &c.
„	1675	·160	Houses & garden.
„	1676	·911	Pasture & road.
„	1677	3·426	Arable.
„	1678	·581	Houses, gardens, &c.
„	1679	1·482	Arable & old quarry.
„	1680	·251	Houses, garden, &c.
„	1681	5·570	Arable.
„	1682	5·175	Pasture, road, & footpath.
„	1683	·509	Cottages, gardens, &c.
„	1684	7·503	Arable.
„	1685	9·734	Arable.
„	1686	10·073	Arable.
„	1687	15·479	Arable.
„	1688	1·569	Public road.
„	1689	·079	Plantation.
		8339·440	<i>Carried forward.</i>

No. of Sheet.	No. on Plan.	Area in Aeres.	Description.
		8339-440	<i>Brought forward.</i>
III. 14.	1690	5-9-41	Arable.
"	1691	12-7-43	Arable & old limekiln.
"	1692	1-1-26	Arable.
"	1693	·160	House, garden, &c.
"	1694	·368	Plantation & half of burn.
"	1695	14-8-13	Arable, trees, ruin, &c.
"	1696	14-7-16	Arable, slope, & part of burn.
"	1697	8-1-43	Arable, slope, half of burn, &c.
"	1698	7-9-03	Arable, road, footpath, &c.
"	1699	9-2-29	Arable.
"	1700	1-5-53	Rough heathy pasture.
"	1701	14-1-73	Arable.
"	1702	1-5-32	Rough heathy pasture & slope.
"	1703	·235	Cottage, garden, &c.
"	1704	4-9-49	Arable.
"	1705	·185	House, garden, &c.
"	1706	1-1-42	Arable & road.
"	1707	·574	Homestead, garden, &c.
"	1708	·368	Houses, garden, &c.
"	1709	·462	Ocupation road.
"	1710	5-4-61	Arable.
"	1711	1-1-75	Arable.
"	1712	3-8-54	Parish road.
"	1713	4-3-42	Arable & pool.
"	1714	9-1-91	Arable.
"	1715	·040	Homestead.
"	1716	·830	Arable.
"	1717	8-8-00	Arable.
"	1718	12-1-71	Arable.
"	1719	1-0-53	Arable.
"	1720	1-2-13	Arable.
"	1721	·954	Arable.
"	1722	·908	Arable.
"	1723	·328	Arable.
"	1724	·466	Arable.
"	1725	·604	Arable & road.
"	1726	1-0-56	Houses, gardens, &c.
"	1727	1-7-19	Houses, school, gardens, &c.
"	1728	2-6-25	Houses, gardens, &c.
"	1729	·527	Arable.
"	1730	·231	Arable.
"	1731	·571	Arable.
"	1732	·712	Rough heathy pasture.
"	1733	·760	Arable.
"	1734	·950	Rough heathy pasture.
"	1735	14-6-10	Arable & half of burn.
"	1736	14-5-35	Arable, road, old limekiln, &c.
"	1737	·803	Plantation.
"	1738	8-5-29	Arable.
"	1739	10-9-75	Arable.
		8549-748	<i>Carried forward.</i>

No. of Sheet.	No. on Plan.	Area in Acres.	Description.
		8549·748	<i>Brought forward.</i>
III. 14.	1740	22·436	Arable.
"	1741	13·629	Arable.
"	1742	17·848	Arable.
"	1743	5·211	Rough heathy pasture.
"	1744	2·045	Rough heathy pasture, slope, &c.
"	1745	10·858	Arable & road.
"	1746	3·946	Rough heathy pasture.
"	1747	·628	Houses, gardens, &c.
"	1748	8·982	Arable.
"	1749	7·042	Arable.
"	1750	10·046	Arable.
"	1751	·072	Pasture.
"	1752	1·047	Houses, gardens, &c.
"	1753	·338	Houses, gardens, &c.
"	1754	·292	Waste ground.
"	1755	3·777	Rough heathy pasture.
"	1756	·678	Coal pit, waste ground, &c
"	1757	9·479	Arable.
"	1758	·129	Houses, garden, &c.
"	1759	1·184	Arable.
"	1760	1·121	Arable.
"	1761	12·100	Rough heathy pasture & road.
"	1762	15·938	Rough heathy pasture & road.
"	1763	1·704	Arable & footpath.
"	1764	·293	Rough heathy pasture.
"	1765	26·026	Rough heathy pasture.
"	1766	12·813	Arable, road, & trees.
"	1767	·299	Pasture & ruin.
"	1768	·690	Plantation.
"	1769	·409	Occupation road.
"	1770	·581	Arable (stackyard).
"	1771	·372	Homestead, gardens, &c.
"	1772	·355	Arable.
"	1773	·470	Garden.
"	1774	26·850	Arable, road, & trees.
"	1775	15·378	Arable & road.
"	1776	8·746	Arable.
"	1777	8·430	Arable.
"	1778	23·345	Arable & drain.
"	1779	3·357	Arable.
"	1780	1·315	Plantation.
"	1781	17·393	Turnpike road.
"	1782	4·224	Arable.
"	1783	22·843	Arable & road.
"	1784	2·177	Plantation.
"	1785	1·131	Brushwood.
"	1786	3·764	Plantation.
"	1787	24·734	Arable.
"	1788	16·072	Arable.
"	1789	11·930	Rough heathy pasture, road, &c.
		8934·275	<i>Carried forward.</i>

No. of Sheet.	No. on Plan.	Area in Acres.	Description.
		8934·275	<i>Brought forward.</i>
III. 14.	1790	34·673	Arable & road.
”	1791	1·829	Rough heathy pasture.
”	1792	24·509	Rough heathy pasture, rocks, &c.
”	1793	·734	Rough pasture & road.
”	1794	·040	Houses.
”	1795	·639	Arable.
”	1796	·301	Pasture & slope.
”	1797	2·228	Arable.
”	1798	5·073	Arable & footpath.
”	1799	·918	Homestead, garden, &c.
”	1800	·277	Garden.
”	1801	1·972	Arable.
”	1802	2·685	Pasture, road, pond, rocks, &c.
”	1803	·490	Occupation road & pool.
”	1804	1·293	Coal & ironstone pit, &c.
”	1805	4·788	Arable & road.
”	1806	17·811	Arable & road.
”	1807	17·477	Arable.
”	1808	4·488	Arable & road.
”	1809	12·349	Arable, road, & old coal pit.
”	1810	·851	Old coal pit, house, &c.
”	1811	8·746	Arable, old coal pit, &c.
”	1812	·146	House, garden, &c.
”	1813	5·982	Rough heathy pasture & road.
”	1814	·058	Houses.
”	1815	2·310	Arable & slope.
”	1816	9·195	Arable, road, & footpath.
”	1817	1·607	Plantation, rocks, & footpath.
”	1818	2·481	Arable & footpath.
”	1819	·814	Houses, gardens, &c.
”	1820	·639	Houses, gardens, &c.
”	1821	·326	Houses, garden, &c.
”	1822	1·281	Occupation road.
”	1823	15·751	Arable & road.
”	1824	14·298	Arable & road.
”	1825	·467	Occupation road.
”	1826	·491	Homestead, garden, ruin, &c.
”	1827	9·690	Arable & road.
”	1828	2·702	Rough heathy pasture.
III. 15.	1829	27·886	Rough heathy pasture, slope, &c.
”	1830	4·660	Arable, road, slope, &c.
”	1831	·145	Rough heathy pasture & slope.
”	1832	19·250	Rough heathy pasture, road, &c.
”	1833	1·130	Arable.
”	1834	·340	Houses, gardens, ruin, &c.
”	1835	3·487	Arable.
”	1836	2·174	Arable.
”	1837	·074	Plantation.
”	1838	·432	Plantation.
”	1839	·627	Homestead, gardens, &c.
		9206·889	<i>Carried forward.</i>

No. of Sheet.	No. on Plan.	Area in Acres.	Description.
		9206·889	<i>Brought forward.</i>
III. 15.	1840	56·362	Arable, road, ponds, &c.
"	1841	11·879	Arable & road.
"	1842	1·797	Rough pasture.
"	1843	·771	Arable.
"	1844	1·748	Pasture.
"	1845	72·156	Arable, road, & pool.
"	1846	8·106	Arable & road.
"	1847	12·016	Rough heathy pasture, moss, &c.
"	1848	·530	Coal pit, houses, sheds, &c.
"	1849	·415	House, garden, offices, &c.
"	1850	2·741	Arable.
"	1851	·398	Coal pit, tram road, &c.
"	1852	36·418	Moss.
"	1853	5·123	Moss, road, old coal pit, &c.
"	1854	1·720	Arable & road.
"	1855	·493	Plantation.
"	1856	6·948	Arable & road.
"	1857	10·619	Arable & road.
"	1858	1·072	Plantation.
"	1859	6·740	Arable & road.
"	1860	·425	Houses, garden, &c.
"	1861	·246	Ocupation road.
"	1862	·327	Plantation.
"	1863	2·858	Arable & road.
"	1864	20·026	Arable & road.
"	1865	265·776	Rough heathy pasture, road, &c.
"	1866	5·291	Parish road.
"	1867	·695	Tram road.
"	1868	3·406	Plantation & slope.
"	1869	16·605	Pasture, road, &c.
"	1870	27·610	Moss, rough pasture, road, &c.
"	1871	34·404	Pasture, road, &c.
"	1872	·034	House & garden.
"	1873	35·353	Rough heathy pasture, road, &c.
"	1874	24·693	Rough heathy pasture, road, &c.
"	1875	91·493	Rough heathy pasture, road, &c.
"	1876	81·180	Rough heathy pasture.
"	1877	·847	Pasture.
"	1878	1·091	Houses, garden, ruin, &c.
"	1879	19·886	Moss, rough pasture, road, &c.
"	1880	·292	Houses, gardens, &c.
"	1881	·352	Plantation.
"	1882	·613	Arable.
"	1883	6·508	Pasture, road, tram road, &c.
"	1884	·793	Rough heathy pasture.
"	1885	1·828	Tram road, &c.
"	1886	50·015	Arable.
"	1887	9·947	Parish road & public road.
"	1888	2·986	Arable.
III. 16.	1889	1·196	Arable.
		10151·717	<i>Carried forward.</i>

No. of Sheet.	No. on Plan.	Area in Acres.	Description.
		10151-717	<i>Brought forward.</i>
III. 16.	1890	9-486	Arable & slope.
"	1891	6-124	Parish road.
"	1892	8-136	Arable & slope.
"	1893	·584	Plantation.
"	1894	·214	Plantation.
"	1895	·986	Arable.
"	1896	·585	House, offices, garden, &c.
"	1897	2-527	Arable.
"	1898	·207	Plantation.
"	1899	1-071	Plantation.
"	1900	15-254	Arable & road.
"	1901	·857	Plantation.
"	1902	21-738	Arable.
"	1903	1-063	Plantation.
"	1904	23-343	Arable, quarry, & road.
"	1905	18-522	Moss.
"	1906	·228	Ponds.
"	1907	8-549	Arable.
"	1908	·750	Plantation.
"	1909	3-015	Arable.
"	1910	5-786	Arable.
"	1911	3-653	Arable & road.
"	1912	·405	Pasture & pond.
"	1913	·499	Pasture & old pit.
"	1914	26-255	Arable.
"	1915	1-963	Plantation.
"	1916	·551	Plantation.
"	1917	55-957	Arable & road.
"	1918	105-263	Rough heathy pasture.
"	1919	18-030	Arable.
"	1920	158-544	Rough heathy pasture, road, &c.
"	1921	4-160	Parish road.
"	1922	18-349	Arable.
"	1923	·459	Plantation.
"	1924	7-636	Rough heathy pasture.
"	1925	18-778	Arable.
"	1926	17-072	Rough heathy pasture.
"	1927	4-388	Arable.
"	1928	32-748	Arable, trees, & ruins.
"	1929	16-497	Arable, road, & gravel pit.
"	1930	1-404	Plantation.
"	1931	1-070	Arable & footpath.
"	1932	·350	Homestead, garden, &c.
"	1933	·209	Waste ground.
"	1934	3-915	Arable & road.
"	1935	·941	Plantation.
"	1936	13-541	Arable & road.
"	1937	1-596	Plantation.
"	1938	23-505	Arable & road.
"	1939	23-350	Arable & road.
		10841-830	<i>Carried forward.</i>

No. of Sheet.	No. on Plan.	Area in Acres.	Description.
		10841·830	<i>Brought forward.</i>
III. 16.	1940	·934	Plantation.
"	1941	5·313	Plantation.
"	1942	1·850	Plantation.
"	1943	17·627	Arable.
"	1944	3·390	Plantation.
"	1945	12·865	Arable.
"	1946	10·483	Arable.
"	1947	2·038	Pasture.
"	1948	·697	Plantation.
"	1949	·310	Plantation.
"	1950	4·356	Arable.
IV. 13.	1951	2·473	Parish road.
"	1952	4·454	Arable.
"	1953	5·957	Arable.
"	1954	·372	Rough heathy pasture.
"	1955	4·122	Arable & slope.
"	1956	·669	Pasture, road, & pond.
"	1957	1·058	Pasture cutting & part of burn.
"	1958	·820	Rough heathy pasture, &c.
"	1959	1·064	Plantation.
"	1960	·760	Pasture.
"	1961	15·268	Arable & road.
"	1962	1·139	Arable & road.
"	1963	·392	Waste ground & road.
"	1964	·090	House & offices.
"	1965	2·028	Arable & trees.
"	1966	8·554	Arable & road.
"	1967	·381	Pasture cutting & part of burn.
"	1968	2·193	Rough pasture.
"	1969	11·026	Arable & road.
"	1970	·279	Rough heathy pasture.
"	1971	125·679	Moss, rough heathy pasture, &c.
"	1972	3·710	Arable.
"	1973	6·609	Plantation.
"	1974	1·239	Stackyard & road.
"	1975	·302	Arable.
"	1976	·249	Homestead, &c.
"	1977	·084	Waste ground.
"	1978	·828	Arable.
"	1979	·286	Occupation road.
"	1980	7·696	Arable & pool.
"	1981	·398	Plantation.
"	1982	·289	Waste ground & road.
"	1983	·594	Houses, garden, &c.
"	1984	21·645	Arable.
"	1985	9·115	Rough heathy pasture.
"	1986	1·607	Plantation.
"	1987	3·285	Rough heathy pasture.
"	1988	32·207	Arable & road.
"	1989.	1·293	Plantation.
		11181·907	<i>Carried forward.</i>

No. of Sheet.	No. on Plan.	Area in Acres.	Description.
IV. 13.	1990	11181·907	<i>Brought forward.</i>
"	1991	·857	Plantation.
"	1992	28 656	Arable & road.
"	1993	·693	Plantation.
"	1994	3·209	Arable.
"	1995	162·379	Moss, road, & pool.
"	1996	2·184	Plantation.
"	1997	16·473	Arable & road.
"	1998	2·078	Plantation.
"	1999	2·351	Pasture.
"	2000	18·968	Arable & road.
"	2001	1·100	Rough pasture.
"	2002	7·048	Rough heathy pasture & road.
"	2003	1·068	Plantation.
"	2004	10·170	Arable & road.
"	2005	·730	Plantation.
"	2006	6·572	Rough heathy pasture.
"	2007	2·253	Rough heathy pasture.
"	2008	49·535	Rough heathy pasture, road, &c.
"	2009	·523	Rough heathy pasture.
"	2010	1·877	Arable, road, house, pool, &c.
"	2011	2·557	Plantation.
"	2012	14·302	Arable.
"	2013	5·952	Rough heathy pasture & road.
"	2014	·178	Pool.
"	2015	·771	Kiln, sheds, & waste ground.
"	2016	·250	House, shed, & garden.
"	2017	·415	Pasture.
"	2018	1·059	Plantation.
"	2019	47·144	Arable.
"	2020	1·225	Plantation.
"	2021	·814	Pasture & trees.
"	2022	45·493	Moss.
"	2023	2·011	Arable.
"	2024	7·096	Rough heathy pasture.
"	2025	15·608	Rough heathy pasture.
"	2026	1·730	Pasture.
"	2027	1·623	Arable.
"	2028	11·358	Parish road.
"	2029	2·502	Arable.
"	2030	9·212	Arable.
"	2031	16·775	Arable & road.
"	2032	2·686	Plantation.
"	2033	8·461	Plantation.
"	2034	12·039	Arable.
"	2035	12·676	Arable.
"	2036	1·039	Plantation.
"	2037	13·627	Arable.
"	2038	1·297	Occupation road, &c.
"	2039	2·081	Rough heathy pasture & trees.
"		2·599	Moss.
		11745·211	<i>Carried forward.</i>

No. of Sheet.	No. on Plan.	Area in Acres.	Description.
		11745·211	<i>Brought forward.</i>
IV. 13.	2040	·184	Plantation.
"	2041	46·423	Moss.
"	2042	·990	Rough heathy pasture.
"	2043	23·147	Arable.
"	2044	3·471	Rough heathy pasture.
"	2045	23·213	Arable & road.
"	2046	1·390	Plantation & road.
"	2047	·876	Arable.
"	2048	·337	Waste ground, road, & pool.
"	2049	·170	Homestead, &c.
"	2050	·352	Arable.
"	2051	25·985	Arable.
"	2052	1·294	Plantation.
"	2053	·537	Arable & road.
"	2054	·642	House, offices, garden, &c.
"	2055	6·725	Arable.
"	2056	·816	Plantation.
"	2057	16·449	Arable & road.
"	2058	·667	Plantation.
"	2059	6·519	Parish road.
"	2060	15·933	Arable.
"	2061	15·529	Arable.
"	2062	·181	Plantation.
IV. 14.	2063	53·011	Part of Black Loch.
"	2064	19·463	Arable & road.
"	2065	·646	Plantation.
"	2066	·440	Plantation.
"	2067	16·193	Arable & road.
"	2067 ^a	·350	Arable & embankment.
"	2068	·384	Rough pasture & embankment.
"	2069	·450	Arable.
"	2070	1·036	Plantation.
"	2071	11·440	Arable, road, & footpath.
"	2072	13·309	Arable & footpath.
"	2073	·659	Plantation.
"	2074	·083	Occupation road.
"	2075	·891	Pasture & road.
"	2076	·840	Arable.
"	2077	·616	House, offices, garden, &c.
"	2078	15·506	Arable, slope, & pond.
"	2079	·732	Plantation.
"	2080	·983	Plantation.
"	2081	10·195	Arable.
"	2082	·111	Plantation.
"	2083	8·795	Arable.
"	2084	·522	Moss.
"	2085	1·132	Plantation.
"	2086	1·890	Arable.
"	2087	·036	Houses.
"	2088	22·775	Arable, road, &c.
		12119·529	<i>Carried forward.</i>

No. of Sheet.	No. on Plan.	Area in Acres.	Description.
IV. 14.	2089	12119·529	<i>Brought forward.</i>
„	2090	·891	Plantation.
„	2091	8·526	Arable.
„	2092	·249	Occupation road.
„	2093	·911	Homestead, garden, ruin, &c.
„	2094	23·557	Arable, &c.
„	2095	30·285	Arable, road, ponds, &c.
„	2096	·873	Plantation.
„	2097	5·476	Arable, &c.
VII. 4.	2098	6·304	Arable, &c.
„	2099	·358	Pasture.
„	2100	1·504	Part of Monkland Railways.
„	2101	3·987	Part of Garnqucen Loch.
„	2102	4·326	Clay pits, tram road, &c.
„	2103	·609	Garden, &c.
„	2104	11·101	Arable, road, & footpath.
„	2105	·272	House, garden, &c.
„	2106	2·213	Glenboig Fire Brick Works, &c.
„	2107	·200	Rough pasture & road.
„	2108	·128	House, garden, &c.
„	2109	·760	Pasture, waste ground, & road.
„	2110	·089	Plantation.
„	2111	1·876	Arable & road.
„	2112	·344	Rough pasture, road, & rocks.
„	2113	·562	Arable.
„	2114	·021	Waste ground.
„	2115	·702	Quarry.
„	2116	15·503	Arable & half of burn.
„	2117	·178	Arable & half of burn.
„	2118	·556	Houses, gardens, &c.
„	2119	·076	Parish road.
„	2120	1·067	Plantation & half of burn.
„	2121	3·485	Arable.
„	2122	1·451	Plantation.
„	2123	5·835	Arable & half of burn.
„	2124	9·442	Arable.
VIII. 1.	2125	5·108	Arable.
„	2126	3·027	Plantation & rocks.
„	2127	16·486	Arable.
„	2128	·230	Plantation.
„	2129	3·072	Arable.
„	2130	·957	Homestead, garden, &c.
„	2131	·239	Houses, garden, &c.
„	2132	1·463	Parish road.
„	2133	17·417	Arable.
„	2134	11·034	Arable.
„	2135	17·239	Arable.
„	2136	·922	Moss & half of drain.
„	2137	1·421	Moss, road, trees, & half of drain.
„	2138	9·112	Arable & road.
„		9·197	Arable & footpath.
		12360·170	<i>Carried forward.</i>

No. of Sheet.	No. on Plan.	Area in Acres.	Description.
VIII. 1.	2139	12360·170	<i>Brought forward.</i>
”	2140	1·151	Plantation.
”	2141	3·170	Arable.
”	2142	16·944	Arable.
”	2143	·226	Plantation.
”	2144	10·829	Arable & pools.
”	2145	5·835	Arable.
”	2146	9·219	Arable.
”	2147	7·100	Arable, & ruin.
”	2148	4·014	Arable & road.
”	2149	·642	Quarry, road, & whins.
”	2150	1·224	Marsh, road, slope, pasture, &c.
”	2151	·127	Occupation road.
”	2152	1·424	Plantation.
”	2153	8·598	Arable, road, & pool.
”	2154	·321	Arable.
”	2155	·209	House, offices, &c.
”	2156	1·019	Arable.
”	2157	12·448	Arable.
”	2158	1·316	Rough heathy pasture.
”	2159	6·729	Arable.
”	2160	15·528	Arable & road.
”	2161	·868	Pasture.
”	2162	5·575	Arable.
”	2163	2·439	Moss.
”	2164	6·474	Moss.
”	2165	·201	Moss.
”	2166	1·187	Plantation.
”	2167	11·853	Arable.
”	2168	·202	Rough pasture.
”	2169	1·079	Arable & road.
”	2170	·308	Coal pit, waste ground, &c.
”	2171	·549	Occupation road.
”	2172	21·144	Arable.
”	2173	·650	Parish road.
”	2174	9·894	Arable.
”	2175	7·990	Arable.
”	2176	13·315	Arable. ¹
”	2177	18·223	Arable, road, & whins.
”	2178	7·670	Arable & road.
”	2179	·140	Pasture & whins.
”	2180	·216	Pasture & whins.
”	2181	7·319	Arable & rocks.
”	2182	·151	Plantation.
”	2183	·281	Plantation, slope, & rocks.
”	2184	9·121	Arable.
”	2185	·450	Plantation & slope.
”	2186	·094	Waste ground.
”	2187	13·260	Arable & road.
”	2188	23·876	Arable, slope, footpath, & pool.
”	2189	10·843	Arable, road, & pools.
		12643·615	<i>Carried forward.</i>

No. of Sheet.	No. on Plan.	Area in Acres.	Description.
VIII. 1.	2189	12643·615	<i>Brought forward.</i>
"	2190	12·267	Arable.
"	2191	·991	Plantation.
"	2192	7·790	Arable.
"	2193	·346	Plantation.
"	2194	7·142	Arable.
"	2195	5·966	Arable.
"	2196	6·814	Arable.
"	2197	·059	Plantation.
"	2198	16·797	Arable, road, slope, trees, &c.
"	2199	2·164	Arable & slope.
"	2200	1·541	Pasture, road, slope, whins & rocks.
"	2201	1·399	Pasture rocks, whins, &c.
"	2202	1·004	Arable.
"	2203	·289	Waste ground, & road.
"	2204	·388	Homestead, garden, &c.
"	2205	15·251	Arable & road.
"	2206	13·036	Arable.
"	2207	7·892	Arable.
"	2208	·361	Rough pasture & slope.
"	2209	10·504	Arable, pool, limekiln, &c.
"	2210	·568	Pasture & pool.
"	2211	·613	Homestead, &c.
"	2212	·258	Waste ground.
"	2213	·179	Garden.
"	2214	7·258	Arable.
"	2215	·423	Pasture & whins.
"	2216	11·515	Arable & whins.
"	2217	3·782	Arable.
"	2218	15·598	Arable & footpath.
"	2219	5·050	Arable & footpath.
"	2220	·538	Occupation road.
"	2221	8·100	Arable.
"	2222	7·699	Arable.
"	2223	2·836	Plantation.
"	2224	11·159	Arable.
"	2225	·050	House, garden, &c.
"	2226	9·509	Arable.
"	2227	4·281	Arable.
"	2228	·922	Homestead, garden, &c.
"	2229	·860	Arable.
"	2230	6·488	Arable.
"	2231	9·149	Arable.
"	2232	15·853	Arable & slope.
"	2233	13·188	Arable, slope, & trees.
"	2234	·283	Houses, garden, &c.
"	2235	18·338	Arable, road, slope, rocks, &c.
"	2236	10·779	Arable & bushes.
"	2237	16·286	Arable & footpath.
"	2238	3·782	Plantation & slope.
"	2238	15·543	Arable & footpath.
		12956·503	<i>Carried forward.</i>

No. of Sheet.	No. on Plan.	Area in Aeres.	Description.
VIII. 1.	2239	12956·503	<i>Brought forward.</i>
	2240	2·559	Arable, slope, whins, &c.
	2241	4·497	Arable.
	2242	4·303	Arable.
	2243	1·398	Church, burial-ground, &c.
	2244	·254	House, garden, &c.
	2245	·473	School, garden, &c.
	2246	1·119	Arable.
	2247	·160	Waste ground.
	2248	·744	Manse, house, gardens, &c.
	2249	1·253	House, offices, gardens, &c.
	2250	·650	Arable.
	2251	·373	Waste ground.
	2252	·099	Houses &c.
	2253	·809	Arable.
	2254	·188	Garden.
	2255	·110	Occupation road.
	2256	·741	Houses, gardens, &c.
	2257	8·291	Plantation, road, slope, &c.
	2258	·490	Garden, &c.
	2259	·693	House, garden, &c.
	2260	1·548	House, conservatory, garden, &c.
	2261	·659	Garden, &c.
	2262	·984	Plantation & footpath.
	2263	4·902	Ornamental ground, & footpath.
	2264	·218	Drying Green.
	2265	·226	House, garden, conservatory, &c.
	2266	·300	Ornamental ground, road, &c.
	2267	·541	Plantation.
	2268	·916	Offices, &c.
	2269	14·553	Ornamental ground, road, &c.
	2270	·786	Arable.
	2271	·652	Plantation.
	2272	3·151	Arable & road.
	2273	17·496	Arable & pool.
	2274	14·894	Arable & slope.
	2275	·835	Occupation road.
	2276	·835	Arable.
	2277	12·895	Arable & footpath.
	2278	·464	Coal pit, waste ground, &c.
	2279	4·613	Arable.
	2280	7·182	Arable.
	2281	10·646	Arable.
	2282	·480	Occupation road.
	2283	10·780	Arable.
	2284	·635	Arable.
	2285	2·331	Houses, gardens, &c.
	2286	1·365	Houses, gardens, &c.
	2287	4·355	Arable.
	2288	4·459	Arable.
	2288	3·122	Plantation.
		13117·835	<i>Carried forward.</i>

No. of Sheet.	No. on Plan.	Area in Acres.	Description.
		13117·835	<i>Brought forward.</i>
VIII. 1.	2289	13·225	Pasture & trees.
”	2290	·957	Plantation, road, & slope.
”	2291	15·042	Plantation, slope, rocks, &c.
”	2292	·306	Homestead, &c.
”	2293	·340	Pasture, stackyard, & road.
”	2294	6·954	Arable.
”	2295	13·448	Arable, slope, road, trees, &c.
”	2296	·374	Pasture, slope, & trees.
”	2297	6·282	Arable.
”	2298	10·102	Arable, road, & pool.
”	2299	1·945	Pasture.
”	2300	5·448	Arable & road.
”	2301	7·354	Arable.
”	2302	·377	Waste ground.
”	2303	7·795	Turnpike road.
”	2304	1·025	Plantation.
”	2305	·152	Plantation.
”	2306	10·961	Arable, road, trees, & footpath.
”	2307	·340	Rough pasture, slope, & trees.
VIII. 2.	2308	·269	Waste ground & slope.
”	2309	·461	Arable & road.
”	2310	6·320	Arable & road.
”	2311	8·235	Arable.
”	2312	6·877	Plantation & slope.
”	2313	9·362	Arable.
”	2314	16·565	Arable & footpath.
”	2315	·978	Plantation.
”	2316	·093	Pasture.
”	2317	9·592	Arable & road.
”	2318	7·770	Monkland Railways (part of).
”	2319	2·635	Pasture.
”	2320	4·412	Rough pasture, waste ground, &c.
”	2321	2·259	Rough heathy pasture.
”	2322	36·181	Rough heathy pasture, road, &c.
”	2323	3·430	Arable & road.
”	2324	·827	Homestead, gardens, &c.
”	2325	·607	Pasture, road, & pool.
”	2326	1·542	Arable.
”	2327	1·046	Waste ground & old coal pit.
”	2328	7·828	Arable & waste ground.
”	2329	9·105	Arable & road.
”	2330	2·917	Arable.
”	2331	3·419	Arable, limekiln, &c.
”	2332	·736	Cottage, garden, &c.
”	2333	2·935	Arable.
”	2334	·677	Homestead, gardens, &c.
”	2335	·371	Pasture.
”	2336	·389	Plantation.
”	2337	12·738	Arable.
”	2338	·429	Waste ground.
		13381·267	<i>Carried forward.</i>

No. of Sheet.	No. on Plan.	Area in Acres.	Description.
VIII. 2.	2339	13381·267 ·029	<i>Brought forward.</i> House.
"	2340	4·566	Waste ground & road.
"	2341	·100	Tile works.
"	2342	1·652	Arable & road.
"	2343	10·131	Arable & footpath.
"	2344	1·797	Plantation.
"	2345	58·035	Moss, marsh, road, &c.
"	2346	·434	Pasture.
"	2347	2·410	Plantation.
"	2348	·556	Plantation.
"	2349	·450	Plantation.
"	2350	7·392	Arable & road.
"	2351	1·685	Tram road & coal pit.
"	2352	14 049	Moss, coal pit, road, &c.
"	2353	1·011	Waste ground.
"	2354	3·434	Moss & road.
"	2355	1·324	Moss.
"	2356	2·241	Arable.
"	2357	1·137	Coal pit, house, shed, &c.
"	2358	2·782	Moss & pool.
"	2359	·430	Pasture & road.
"	2360	·211	Houses, gardens, &c.
"	2361	1·441	Pasture.
"	2362	9·791	Arable.
"	2363	·841	Waste ground & slope.
"	2364	·151	Pools.
"	2365	·872	Arable.
"	2366	4·680	Waste ground, road, slope, &c.
"	2367	·161	Brick & tile works.
"	2368	6·771	Arable.
"	2369	2·550	Waste ground & road.
"	2370	13·999	Arable & pool.
"	2371	25·544	Arable & road.
"	2372	2·273	Pasture, road, rocks, &c.
"	2373	·609	Rough heathy pasture.
"	2374	·646	Rough heathy pasture & road.
"	2375	·857	Rough heathy pasture.
"	2376	2·617	Quarry, road, trees, coal pit, &c.
"	2377	6·171	Plantation & road.
"	2378	4·038	Arable.
"	2379	·018	House.
"	2380	11·595	Arable.
"	2381	11·294	Arable.
"	2382	·791	Plantation.
"	2383	·980	Arable & part of drain.
"	2384	1·550	Pasture.
"	2385	2·805	Moss.
"	2386	10·580	Moss & waste ground.
"	2387	1·420	Public road.
"	2388	19·265	Moss.
		13641·433	<i>Carried forward.</i>

No. of Sheet.	No. on Plan.	Area in Acres.	Description.
VIII. 2.	2389	13641·433 1·461	<i>Brought forward.</i> Pasture.
”	2390	1·812	Waste ground & slope.
”	2391	2·295	Arable.
”	2392	8·675	Arable.
”	2393	5·722	Waste ground, pools, &c.
”	2394	1·766	Coal pit, waste ground, &c.
”	2395	·308	Pasture.
”	2396	15·850	Arable & road.
”	2397	7·471	Parish road.
”	2398	·310	Stackyard, &c.
”	2399	1·467	Homestead, garden, &c.
”	2400	·259	Stackyard.
”	2401	4·108	Arable & road.
”	2402	1·545	Coal pit, old coal pit, &c.
”	2403	·240	House, gardens, &c.
”	2404	6·182	Arable, waste ground, &c.
”	2405	8·081	Arable.
”	2406	5·932	Plantation & road.
”	2407	8·902	Arable.
”	2408	·428	Moss.
”	2409	1·105	Moss.
”	2410	3·420	Plantation.
”	2411	8·117	Arable, road, pool, & quarry.
”	2412	·567	Plantation.
”	2413	14·120	Arable & rocks.
”	2414	22·357	Arable & ruin.
”	2415	·269	Pasture & slope.
”	2416	1·923	Pasture.
”	2417	34·454	Moss, road, pools, &c.
”	2418	10·229	Arable.
”	2419	·196	Cottage, garden, &c.
”	2420	·179	Houses, gardens, &c.
”	2421	12·844	Arable & waste ground.
”	2422	21·968	Arable & waste ground.
”	2423	·073	House, garden, &c.
”	2424	4·858	Pasture, pool, &c.
”	2425	·891	Waste ground & half of burn.
”	2426	3·119	Waste, road, slope, & trees.
”	2427	1·077	Arable.
”	2428	1·696	Pasture & half of burn.
”	2429	6·041	Waste ground, &c.
”	2430	10·498	Arable.
”	2431	·067	Occupation road.
”	2432	2·417	Public road.
”	2433	5·918	Arable & road.
”	2434	3·477	Plantation, slope, & rocks.
”	2435	·439	Homestead, garden, &c.
”	2436	1·205	Garden.
”	2437	10·211	Arable & pool.
”	2438	1·389	Arable, slope, & rocks.
		13909·371	<i>Carried forward.</i>

No. of Sheet.	No. on Plan.	Area in Acres.	Description.
		13909·371	<i>Brought forward.</i>
VIII. 2.	2439	·530	Quarry, road, pool, & limekiln.
”	2440	13·032	Arable & pools.
”	2441	23·752	Arable & road.
”	2442	6·018	Arable.
”	2443	2·384	Waste ground & part of burn.
”	2444	19·093	Arable, road, & part of burn.
”	2445	6·873	Arable, footpath, &c.
”	2446	·459	Waste, ground, slope, road, &c.
”	2447	·253	Houses, garden, &c.
”	2448	·301	Pasture & road.
”	2449	·398	Houses, school, gardens, &c.
”	2450	·909	Houses, garden, &c.
”	2451	2·375	Pasture & half of burn.
”	2452	·701	Occupation road, &c.
”	2453	5·443	Arable.
”	2454	·046	House, &c.
”	2455	1·780	Arable & road.
”	2456	·599	Arable.
”	2457	22·721	Arable.
”	2458	13·550	Plantation & slope.
”	2459	7·502	Arable & old coal pit.
”	2460	·416	Waste ground.
”	2461	1·319	Arable & slope.
”	2462	2·754	Arable.
”	2463	1·150	Waste ground, road, slope, &c.
”	2464	·300	Waste ground.
”	2465	15·276	Arable, slope, &c.
”	2466	·132	Stackyard.
”	2467	1·175	Homestead, garden, &c.
”	2468	11·269	Arable, waste ground, pools, &c.
”	2469	·149	Waste ground & half of burn.
”	2470	1·343	Waste ground, pasture, rocks, &c.
”	2471	7·950	Arable.
”	2472	12·480	Arable, slope, & part of burn.
”	2473	·119	Pasture slope.
”	2474	·737	Homestead, garden, &c.
”	2475	8·657	Arable, road, slope, & pool.
”	2476	1·364	Waste ground, slope &c.
”	2477	·383	Chemical works, &c.
”	2478	3·346	Arable.
”	2479	2·364	Waste ground, pasture, &c.
”	2480	2·349	Arable.
”	2481	1·696	Coal pit, waste ground, &c.
”	2482	13·592	Arable.
”	2483	·119	Occupation road.
”	2484	1·484	Homestead, garden, &c.
”	2485	2·946	Arable.
”	2486	6·502	Arable.
”	2487	·980	Waste ground, road, &c.
”	2488	·867	Arable.
		14141·308	<i>Carried forward.</i>

No. of Sheet.	No. on Plan.	Area in Acres.	Description.
		14141·308	<i>Brought forward.</i>
VIII. 2.	2489	·654	Coal pit, road, waste ground, &c.
”	2490	5·667	Arable & road.
”	2491	7·947	Arable.
”	2492	1·291	Arable.
”	2493	·742	Arable, slope, & part of burn.
”	2494	·638	Houses, gardens, &c.
”	2495	11·367	Arable & slope.
”	2496	1·088	Tram road & waste ground.
”	2497	1·616	Rough pasture, slope, & quarry.
”	2498	7·568	Arable & footpath.
”	2499	·618	Plantation.
”	2500	·083	Cottage, garden, &c.
”	2501	5·146	Arable & road.
”	2502	·539	Arable.
”	2503	·190	Houses, garden, &c.
VIII. 3.	2504	3·328	Pasture.
”	2505	21·364	Moss, waste ground, &c.
”	2506	124·170	Moss, rough pasture, &c.
”	2507	·969	Plantation.
”	2508	·190	Occupation road.
”	2509	1·278	Pasture, trees, rocks, & ruin.
”	2510	4·285	Plantation & rocks.
”	2511	·229	Waste ground & slope.
”	2512	·029	Houses, &c.
”	2513	·553	Arable.
”	2514	9·291	Arable.
”	2515	·666	Plantation & road.
”	2516	23·295	Arable & pool.
”	2517	10·871	Arable, slope, & footpath.
”	2518	1·174	Waste ground, slope, pool, &c.
”	2519	·053	House, &c.
”	2520	·479	Pasture, slope, & half of burn.
”	2521	·549	Houses, garden, &c.
”	2522	1·383	Waste ground.
”	2523	·152	Houses & garden.
”	2524	42·161	Monkland Railways (part of).
”	2525	·727	Coal pit, waste ground, &c.
”	2526	·072	House & garden.
”	2527	13·313	Arable.
”	2528	2·389	Pasture.
”	2529	14·497	Arable.
”	2530	2·615	Pasture.
”	2531	·045	Houses & garden.
”	2532	·054	House, garden, &c.
”	2533	·254	Waste ground & slope.
”	2534	3·523	Arable & road.
”	2535	·068	Houses & garden.
”	2536	15·719	Pasture & road.
”	2537	·168	Pool.
”	2538	·074	School, houses, & garden.
		14486·449	<i>Carried forward.</i>

No. of Sheet.	No. on Plan.	Area in Acres.	Description.
VIII. 3.	2539	14486·449 ·418	<i>Brought forward.</i> Houses, garden, &c.
"	2540	·714	Houses, garden, drying greens, &c.
"	2541	1·087	Pasture, road, & trees.
"	2542	8·388	Arable.
"	2543	·826	Waste ground & plantation.
"	2544	·765	Homestead, garden, &c.
"	2545	1·695	Arable & road.
"	2546	·352	Drying greens & yard.
"	2547	·199	Offices, &c.
"	2548	1·165	Occupation road, &c.
"	2549	·947	Garden, &c.
"	2550	·174	Cottage, &c.
"	2551	·179	Drying green.
"	2552	1·514	Occupation road.
"	2553	12·238	Plantation, slope, road, &c.
"	2554	8·643	Arable.
"	2555	·717	Plantation.
"	2556	·997	Arable & part of burn.
"	2557	1·423	Waste ground, slope, &c.
"	2558	7·084	Arable & slope.
"	2559	1·849	Arable & trees.
"	2560	·680	Homestead, garden, &c.
"	2561	2·139	Arable & trees.
"	2562	·452	Occupation road.
"	2563	·471	Waste ground & road.
"	2564	8·362	Arable & road.
"	2565	1·854	Ironstone pit, waste ground, &c.
"	2566	18·208	Arable.
"	2567	·071	Plantation.
"	2568	6·804	Arable.
"	2569	9·119	Arable.
"	2570	·111	Pasture.
"	2571	7·700	Arable.
"	2572	1·588	Tram road.
"	2573	·554	Waste ground.
"	2574	5·263	Arable.
"	2575	·405	Old coal pit & waste ground.
"	2576	33·327	Arable & road.
"	2577	·732	Waste ground & road.
"	2578	·210	House, garden, &c.
"	2579	·667	Waste ground & road.
"	2580	16·895	Arable & road.
"	2581	1·558	Arable.
"	2582	·355	House, offices, ruin, &c.
"	2583	·347	Garden.
"	2584	·622	Pasture.
"	2585	8·587	Arable.
"	2586	7·274	Arable & road.
"	2587	·560	Waste ground & road.
"	2588	·191	Plantation.
		14672·929	<i>Carried forward.</i>

No. of Sheet.	No. on Plan.	Area in Acres.	Description.
VIII. 3.	2589	14672·929	<i>Brought forward.</i>
"	2590	2·584	Plantation, &c.
"	2591	9·638	Arable & road.
"	2592	13·199	Arable & road.
"	2593	·164	Plantation.
"	2594	14·215	Arable & road.
"	2595	·101	Plantation.
"	2596	3·653	Plantation, road, footpath, &c.
"	2597	·013	House.
"	2598	15·512	Arable, part of burn, &c.
"	2599	7·391	Arable & road.
"	2600	3·136	Pasture, road, & tram road.
"	2601	·079	Smithy, shed, &c.
"	2602	11·308	Arable, road, & pool.
"	2603	1·465	Waste ground.
"	2604	7·944	Arable.
"	2605	3·085	House, garden, road, &c.
"	2606	6·246	Arable & waste ground.
"	2607	5·951	Coal pit, old coal pit. houses, &c.
"	2608	3·212	Arable.
"	2609	3·124	Rough pasture.
"	2610	1·490	Waste ground.
"	2611	2·182	Arable.
"	2612	4·782	Arable.
"	2613	6·366	Rough pasture & pool.
"	2614	·948	Pasture.
"	2615	·700	Rough pasture.
"	2616	·156	Plantation.
"	2617	10·023	Arable.
"	2618	·100	Rough pasture.
"	2619	·116	Rough pasture.
"	2620	·259	Occupation road.
"	2621	2·802	Arable.
"	2622	·459	Waste ground.
"	2623	·149	Rough pasture.
"	2624	6·734	Arable.
"	2625	·744	Arable.
"	2626	·359	Ornamental ground & plantation.
"	2627	·215	Homestead, garden, &c.
"	2628	·348	Arable & road.
"	2629	27·030	Arable, &c.
"	2630	9·588	Arable, road, &c.
"	2631	9·607	Arable.
"	2632	·333	Rough pasture, &c.
"	2633	1·601	Houses, garden, &c.
"	2634	2·306	Arable.
"	2635	3·147	Monkland Railways (part of).
"	2636	·371	Plantation.
"	2637	·733	Moss.
"	2638	1·229	Moss.
"	2638	6·982	Arable.
		14886·808	<i>Carried forward.</i>

No. of Sheet.	No. on Plan.	Area in Acres.	Description.
VIII. 3.	2639	14886·808	<i>Brought forward.</i>
"	2640	1·061	Waste ground.
"	2641	·324	Rough pasture.
"	2642	·829	Rough pasture.
"	2643	7·797	Arable.
"	2644	6·402	Waste ground, old coal pit, &c.
"	2645	3·130	Rough pasture, road, & pool.
"	2646	·160	Rough pasture.
"	2647	·571	Rough pasture, road, & pool.
"	2648	3·047	Pasture.
"	2649	·288	Pasture.
"	2650	·140	Houses, garden, &c.
"	2651	4·681	Pasture, waste ground, house, &c.
"	2652	·319	Cottage, garden, &c.
"	2653	·599	Garden, &c.
"	2654	8·648	Arable & road.
"	2655	12·115	Arable, road, slope trees, & pool.
"	2656	·163	Plantation.
"	2657	13·813	Arable.
"	2658	11·790	Arable.
"	2659	·031	Houses.
"	2660	·499	Cottage, garden, &c.
"	2661	·634	Plantation, road, & rough pasture.
"	2662	6·519	Arable & road.
"	2663	5·233	Arable.
"	2664	·110	Houses, &c.
"	2665	·690	Pasture.
"	2666	·509	Houses, gardens, &c.
"	2667	·621	Pasture & slope.
"	2668	·103	Houses, &c.
"	2669	·291	Rough pasture & plantation.
"	2670	1·277	Tram road, waste ground, &c.
"	2671	6·129	Arable.
"	2672	·095	Waste ground.
"	2673	·190	Plantation.
"	2674	1·574	Arable.
"	2675	15·446	Arable.
"	2676	·845	Waste ground.
"	2677	9·284	Arable.
"	2678	1·054	Coal pit, waste ground, &c.
"	2679	·161	Rough pasture.
"	2680	5·502	Arable & road.
"	2681	1·013	Waste ground.
"	2682	1·388	Plantation.
"	2683	·883	Plantation, road, & footpath.
"	2684	11·424	Arable &c.
"	2685	·460	Plantation, &c.
"	2686	5·644	Arable, trees, pond, &c.
"	2687	·171	Plantation.
"	2688	5·515	Parish road.
"	2688	·318	House, garden, &c.
		15046·298	<i>Carried forward.</i>

No. of Sheet.	No. on Plan.	Area in Acres.	Description.
		15046·298	<i>Brought forward.</i>
VIII. 3.	2689	·099	Plantation.
”	2690	·148	Plantation.
”	2691	·100	Plantation.
”	2692	1·437	Arable, & trees.
”	2693	·488	House, offices, garden, &c.
”	2694	·338	Ornamental ground.
”	2695	1·732	Waste ground, tram road, &c.
”	2696	·594	Waste ground.
”	2697	2·598	Moss.
”	2698	10·917	Arable.
”	2699	4·585	Arable.
”	2700	·110	Plantation.
”	2701	·090	Plantation, &c.
VIII. 4.	2702	14·984	Arable.
”	2703	1·694	Plantation.
”	2704	46·863	Moss & rough pasture.
”	2705	11·197	Arable & rough pasture.
”	2706	·701	Rough pasture.
”	2707	3·588	Rough heathy pasture.
”	2708	4·278	Arable.
”	2709	2·948	Arable.
”	2710	1·819	Plantation.
”	2711	12·660	Arable.
”	2712	1·227	Occupation road.
”	2713	·330	Arable.
”	2714	·510	Homestead, garden, &c.
”	2715	·325	Arable.
”	2716	·963	Plantation.
”	2717	13·819	Arable.
”	2718	18·967	Arable.
”	2719	15·191	Arable.
”	2720	9·983	Arable.
”	2721	11·062	Arable.
”	2722	·873	Plantation.
”	2723	9·210	Arable.
”	2724	9·573	Arable.
”	2725	7·277	Plantation, slope, road, &c.
”	2726	·409	Rough pasture & ruin.
”	2727	1·659	Arable.
”	2728	8·075	Arable & road.
”	2729	·390	Rough heathy pasture.
”	2730	23·179	Arable, & trees.
”	2731	6·256	Plantation & slope.
”	2732	·338	Occupation road.
”	2733	·233	Homestead, garden, &c.
”	2734	·562	Arable, slope, trees, & part of burn.
”	2735	·913	Arable, footpath, & part of burn.
”	2736	51·115	Arable, road, slope, ponds, &c.
”	2737	·389	Pasture.
”	2738	1·001	Plantation, &c.
		15364·095	<i>Carried forward.</i>

No. of Sheet.	No. on Plan.	Area in Acres.	Description.
		15364·095	<i>Brought forward.</i>
VIII. 4.	2739	20·390	Arable, &c.
"	2740	3·255	Plantation, &c.
"	2741	·079	Plantation.
"	2742	·128	Plantation.
"	2743	12·651	Arable.
"	2744	·157	Homestead, &c.
"	2745	·056	Plantation.
"	2746	·326	Arable.
"	2747	8·645	Arable, road, & part of burn.
"	2748	12·023	Arable, road, & plantation.
"	2749	1·148	Plantation.
"	2750	4·736	Arable.
"	2751	9·902	Arable.
"	2752	·088	Plantation.
"	2753	11·138	Arable.
"	2754	8·047	Arable.
"	2755	1·535	Arable.
"	2756	·182	House, offices, garden, &c.
"	2757	1·010	Arable & road:
"	2758	10·508	Arable & pool.
"	2759	11·109	Arable.
"	2760	2·868	Arable.
"	2761	·118	House, office, garden, &c.
"	2761a	·632	Arable.
"	2762	1·172	Pasture, slope, & trees.
"	2763	1·282	Pasture, slope, & part of burn.
"	2764	1·023	Pasture & slope.
"	2765	·373	House, garden, &c.
"	2766	·500	Homestead, garden, &c.
"	2767	3·368	Arable & half of burn.
"	2768	1·981	Arable & half of burn.
"	2769	·330	Plantation, footpath, &c.
"	2770	·235	Occupation road.
"	2771	·827	Pasture, slope, & embankment.
"	2772	11·158	Arable, road, & half of burn.
"	2773	9·630	Arable.
"	2773a	·538	Arable.
"	2774	·626	Arable, &c.
"	2775	·224	Plantation, &c.
"	2776	·839	Cottage, houses, ruins, &c.
"	2777	·115	Plantation.
"	2778	·253	Garden, &c.
"	2779	7·896	Arable.
"	2780	·779	Pasture, &c.
"	2781	3·286	Arable, meadow, road, &c.
"	2782	·922	Plantation, part of burn, &c.
"	2783	12·427	Arable, &c.
"	2784	·686	Plantation & road.
"	2785	·420	Plantation.
"	2786	·471	Garden, &c.
		15546·187	<i>Carried forward.</i>

No. of Sheet.	No. on Plan.	Area in Acres.	Description.
VIII. 4.	2787	15546-187 559	<i>Brought forward.</i>
"	2788	331	House, offices, garden, &c.
"	2789	7-686	Plantation & road.
"	2790	240	Arable, &c.
"	2791	128	Plantation.
"	2792	502	Corn mill—disused, &c.
"	2793	9-697	Occupation road.
"	2794	145	Arable.
"	2795	1-296	Waste ground & slope.
"	2796	9-756	Arable, trees, &c.
"	2797	8-472	Arable.
"	2798	5-464	Arable & road.
"	2799	638	Arable, &c.
"	2800	144	Homestead, garden, &c.
"	2801	815	Plantation & slope.
"	2802	240	Arable, &c.
"	2803	4-950	Plantation.
"	2804	4-982	Arable.
"	2805	5-107	Arable, &c.
"	2806	181	Arable, &c.
"	2807	4-801	House, garden, &c.
"	2808	4-969	Arable, &c.
"	2809	12-892	Arable, road, &c.
"	2810	330	Arable, road, ponds, slope, &c.
"	2811	747	Flax Mill, &c.
"	2812	971	Plantation, footpath, &c.
"	2813	968	Plantation, footpath, shed, &c.
"	2814	291	Arable, footpath, &c.
IX. 1.	2815	11-429	Plantation, &c.
"	2816	1-752	Moss.
"	2817	15-641	Plantation.
"	2818	972	Arable & road.
"	2819	256	Plantation.
"	2820	11-372	Plantation.
"	2821	295	Plantation, slope; &c
"	2822	39-627	Occupation road.
"	2823	12-235	Plantation & slope.
"	2824	7-402	Arable.
"	2825	3-688	Plantation.
"	2826	555	Plantation.
"	2827	909	Homestead, &c.
"	2828	2-232	Pasture & trees.
"	2829	42-763	Arable.
"	2830	468	Arable & road.
"	2831	3-754	Homestead, garden, &c.
"	2832	10-642	Plantation.
"	2833	047	Arable.
"	2834	12-121	Occupation road.
"	2835	3-398	Arable.
"	2836	184	Pasture, &c.
"		184	Arable, &c.
15815-231			<i>Carried forward.</i>

No. of Sheet.	No. on Plan.	Area in Acres.	Description.
IX. 1.	2837	2·237	<i>Brought forward.</i> Plantation, &c.
	2838	·049	Arable.
	2839	·259	Plantation.
	2840	32·164	Arable, road, & pool.
	2841	3·456	Arable & road.
	2842	·221	Plantation.
	2843	·590	Plantation.
	2844	8·124	Arable & road.
	2845	·110	House, garden, &c.
	2846	·083	Yard & trees.
	2847	·492	Garden, &c.
	2848	1·537	Garden, conservatory, &c.
	2849	·520	Garden, &c.
	2850	7·018	Plantation & footpath.
	2851	15·758	Arable & road.
	2852	7·138	Arable.
	2853	8·799	Arable.
	2854	1·340	Occupation road.
	2855	1·464	Plantation.
	2856	1·063	Arable, road, &c.
	2857	5·950	Arable, road, &c.
	2858	7·813	Arable.
	2858a	·342	Arable.
	2859	5·741	Arable.
	2859a	·455	Arable.
	2860	5·333	Pasture.
	2860a	·277	Plantation.
	2861	·736	Rough heathy pasture.
	2862	·613	Pasture— <i>island.</i>
	2863	148·600	Part of Hillend Reservoir.
	2864	2·210	Arable.
	2865	18·933	Arable & road.
	2866	6·431	Plantation, old quarries, pool, &c.
	2867	·480	Stackyard, houses, & road.
	2868	1·087	Moss.
	2869	47·614	Plantation, footpath, & old quarry.
	2870	47·916	Plantation.
	2871	6·956	Plantation, footpath, &c.
	2872	18·787	Plantation & footpath.
	2873	·141	Shingle & trees— <i>island.</i>
2874	15·168	Arable & road.	
2874a	·616	Arable.	
2875	·252	Occupation road.	
2876	·519	Offices, &c.	
2877	·418	Ornamental ground & trees.	
2878	·888	Occupation road.	
2879	·179	Mansion, &c.	
2880	·725	Plantation.	
2881	14·557	Ornamental ground, road, &c.	
2882	13·786	Plantation, road, & footpath.	
		16281·176	<i>Carried forward.</i>

No. of Sheet.	No. on Plan.	Area in Acres.	Description.
		16281·176	<i>Brought forward.</i>
IX. 1.	2883	7·644	Pasture.
"	2883a	·613	Pasture.
"	2884	·044	Lodge, &c.
"	2885	·108	Plantation.
"	2886	·349	Meadow & road.
"	2886a	4·016	Part of Hillend Reservoir.
"	2887	13·524	Arable & rocks.
"	2888	·084	Plantation.
"	2889	·419	Plantation.
"	2890	12·426	Arable & road.
"	2890a	·494	Arable.
"	2891	·264	Quarry & road.
"	2892	·270	Occupation road.
"	2893	·527	Homestead, garden, &c.
"	2894	3·348	Arable.
"	2894a	1·692	Arable.
"	2895	1·011	Occupation road.
"	2896	15·728	Plantation.
"	2896a	·719	Plantation.
"	2897	1·151	Meadow, &c.
"	2897a	1·605	Meadow, &c.
IX. 2.	2898	·147	Cottage, garden, &c.
"	2899	10·046	Arable, road, &c.
	2900	7·076	Arable trees &c.
VII. 8.	2901	12·364	Arable, half of burn &c.
"	2902	11·823	Arable, half of burn &c.
"	2903	8·324	Arable.
"	2904	9·759	Arable.
"	2905	12·241	Arable & half of burn.
"	2906	·063	Waste ground slope.
"	2907	1·392	Arable.
"	2908	·587	Gardens, stackyard, &c.
"	2909	·082	Occupation road.
"	2910	1·025	Parish road.
"	2911	1·551	Arable.
"	2912	14·395	Arable & half of North Burn.
"	2913	7·754	Arable, half of burn &c.
"	2914	11·349	Arable, tram road, &c.
"	2915	·574	Old coal pit, tram road, &c.
"	2916	8·364	Arable & part of North Burn.
"	2917	2·071	Waste ground.
VIII. 5.	2918	5·556	Arable.
"	2919	10·900	Arable & half of burn.
"	2920	1·139	Homestead, garden, & ruin.
"	2921	13·175	Arable & road.
"	2922	·462	Occupation road, &c.
"	2923	·638	Plantation.
"	2924	·813	Home tea l, &c.
"	2925	5·134	Arable & old coal pit.
"	2926	7·627	Arable.
		16513·643	<i>Carried forward.</i>

No. of Sheet.	No. on Plan.	Area in Acres.	Description.
VIII. 5.	2927	16513·643	<i>Brought forward.</i>
"	2928	4·806	Arable.
"	2929	6·957	Arable.
"	2930	1·169	Plantation & slope.
"	2931	5·989	Arable, slope, & trees.
"	2932	·892	Homestead, garden, &c.
"	2933	·892	Plantation.
"	2934	20·034	Arable & road.
"	2935	·618	Plantation.
"	2936	·251	Plantation.
"	2937	8·286	Plantation.
"	2938	12·029	Arable & part of burn.
"	2939	6·804	Arable, road, & part of burn.
"	2940	3·499	Arable, road, & half of burn.
"	2941	·357	House, ruin, & garden.
"	2942	2·085	Parish road.
"	2943	·054	Waste ground slope.
"	2944	15·340	Arable, road, old coal pit, &c.
"	2945	14·618	Arable.
"	2946	12·904	Arable & plantation.
"	2947	5·061	Parish road.
"	2948	10·956	Arable & road.
"	2949	13·201	Arable, road, & pool.
"	2950	14·361	Arable.
"	2951	1·104	Old ironstone pits & waste ground.
"	2952	15·315	Arable.
"	2953	6·824	Rough pasture & trees.
"	2954	20·923	Arable, road, & half of burn.
"	2955	7·583	Plantation, slope, road, house, &c.
"	2956	2·939	Arable & slope.
"	2957	14·319	Arable.
"	2958	·955	Old coal pit, waste ground, &c.
"	2959	1·976	Plantation.
"	2960	9·246	Arable.
"	2961	1·149	Arable & pool.
"	2962	·573	Pasture & tram road.
"	2963	7·718	Part of Monkland Railways.
"	2964	1·108	Part of Thrushbush Quarry, &c.
"	2965	·511	Rough pasture.
"	2966	·950	Arable.
"	2967	5·332	Arable & road.
"	2968	·875	Rough pasture & road.
"	2969	1·491	Part of Thrushbush Quarry, &c.
"	2970	8·156	Arable, road, & part of North Burn.
"	2971	12·353	Arable & part of North burn.
"	2972	11·318	Arable & road.
"	2973	1·501	Homestead, gardens, &c.
"	2974	10·794	Arable.
"	2975	11·046	Arable.
"	2976	·445	Cottage, garden, &c.
"	2977	6·098	Arable & footpath.
		16837·408	<i>Carried forward.</i>

No. of Sheet.	No. on Plan.	Area in Acres.	Description.
VIII. 5.	2977	16837·408	<i>Brought forward.</i>
"	2977	·240	Pasture, road, & pool.
"	2978	1·488	Homestead, gardens, &c.
"	2979	14·213	Arable, road, & trees.
"	2980	·989	Inkerman curling pond.
"	2981	·170	Pasture.
"	2982	14·648	Arable.
"	2983	19·568	Arable & road.
"	2984	·242	Mill Dam.
"	2985	·205	Occupation road & rocks.
"	2986	·218	Arable, road, & half of burn.
"	2987	·814	Homestead, garden, &c.
"	2988	3·100	Parish road.
"	2989	·459	Waste ground & tram road.
"	2990	·160	Occupation road.
"	2991	12·850	Arable.
"	2992	·625	Houses, garden, &c.
"	2993	2·301	Plantation & road.
"	2994	6·784	Arable & road.
"	2995	·289	House, garden, &c.
"	2996	4·034	Arable.
"	2997	2·317	Plantation.
"	2998	2·827	Arable & slope.
"	2999	·187	Waste ground.
"	3000	6·157	Arable.
"	3001	13·761	Arable & old quarry.
"	3002	1·966	New Monkland Poor House, &c.
"	3003	1·122	Arable.
"	3004	·315	Homestead & garden—parts of, &c.
"	3005	1·925	Arable.
"	3006	·885	Waste ground, &c.
"	3007	16·163	Arable.
"	3008	10·119	Arable.
"	3009	·590	Old coal pit & waste ground.
"	3010	·522	Waste ground & ruin.
"	3011	9·591	Arable, footpath, &c.
"	3012	25·435	Arable, footpath, quarry, &c.
"	3013	·794	Coal pit, waste ground, &c.
"	3014	1·029	Brushwood.
"	3015	14·660	Arable, old coal pit, &c.
"	3016	6·576	Arable, road, pool, & footpath.
"	3017	14·129	Arable, slope, &c.
"	3018	·402	Homestead, garden, &c.
"	3019	6·770	Arable & road.
"	3020	3·089	Arable & road.
"	3021	8·711	Arable.
"	3022	·740	Pasture.
"	3023	·507	Coal pit, waste ground, &c.
"	3024	2·602	Arable & road.
"	3025	·501	Homestead, garden, &c.
"	3026	·965	Arable.
17076·162	<i>Carried forward.</i>		

No. of Sheet.	No. on Plan.	Area in Acres.	Description.
VIII. 5.	3027	17076·162	<i>Brought forward.</i>
	3028	2·194	Arable.
”	3029	2·691	Arable.
”	3030	1·652	Arable.
”	3031	3·119	Arable.
”	3032	4·844	Arable.
”	3033	·068	Pasture & half of North Burn.
”	3034	11·858	Arable, footpath, &c.
”	3035	1·107	Tram road.
”	3036	·176	Houses & gardens.
”	3037	·330	Waste ground, &c.
”	3038	3·346	Arable, half of burn, &c.
”	3039	·627	Houses, gardens, &c.
”	3040	·033	House, &c.
”	3041	11·467	Arable, footpath, &c.
”	3042	2·799	Waste ground, &c.
”	3043	2·691	Arable.
”	3044	3·021	Old pit, waste ground, &c.
”	3045	6·045	Arable & footpath.
”	3046	3·196	Arable.
”	3047	·942	Coal pit, houses, &c.
”	3048	·219	House, ruin, &c.
”	3049	8·318	Arable.
”	3050	4·973	Arable.
”	3051	4·268	Arable & road.
”	3052	·239	Houses, road, &c.
”	3053	·343	Occupation road.
”	3054	·413	Garden, &c.
”	3055	1·458	Houses, gardens, &c.
”	3056	2·053	Arable, slope, & pool.
”	3057	1·996	Waste ground.
”	3058	1·416	Pasture, road, slope, trees, &c.
”	3059	·860	Coal pit, waste ground, &c.
”	3060	1·984	Pasture, slope, road, &c.
”	3061	·544	Occupation road.
”	3062	·349	Waste ground.
”	3063	2·553	Arable & old pit.
”	3064	·876	Pasture, road, trees, houses, &c.
”	3065	·045	Plantation & half of North Burn.
”	3066	·407	Pasture, slope, trees, rocks, &c.
”	3067	·600	Arable.
”	3068	·061	Occupation road.
”	3069	·160	House, garden, &c.
”	3070	·332	Waste ground.
”	3071	1·376	Workshops, houses, garden, &c.
”	3072	2·570	Arable.
”	3073	5·772	Arable & road.
”	3074	·685	Homestead, garden, &c.
”	3075	3·900	Arable, road, & footpath.
”	3076	·379	Ironstone pit, house, &c.
”	3076	1·763	Arable.
		17189·280	<i>Carried forward.</i>

No. of Sheet.	No. on Plan.	Area in Acres.	Description.
		17189·280	<i>Brought forward.</i>
VIII. 5.	3077	2·124	Arable.
"	3078	1·233	Old coal pit, road, &c.
"	3079	4·131	Arable & road.
"	3080	3·145	Ironstone pit, waste ground, &c.
"	3081	·845	Arable & road.
"	3082	·759	Plantation.
"	3083	2·568	Coal pit, houses, &c.
"	3084	4·041	Arable & part of burn.
"	3085	2·187	Tram road.
"	3086	13·584	Arable, trees, & part of burn.
"	3087	1·096	Occupation road & pasture.
"	3088	5·434	Ornamental ground, road, &c.
"	3089	·330	Plantation & half of burn.
"	3090	10·361	Arable & half of burn.
VIII. 6.	3091	7·759	Arable & rocks.
"	3092	7·141	Arable & road.
"	3093	2·077	Burial ground & trees.
"	3094	4·174	Arable, road, & trees.
"	3095	1·057	Plantation, slope, & old coal pit.
"	3096	4·408	Arable.
"	3097	·759	Houses, gardens, &c.
"	3098	1·913	Arable.
"	3099	6·895	Arable & road.
"	3100	3·647	Waste ground, road, ruin, &c.
"	3101	9·467	Arable.
"	3102	8·837	Arable & waste ground.
"	3103	2·561	Pasture slope, waste ground, &c.
"	3104	2·076	Arable, slope, & part of burn.
"	3105	5·167	Arable, road, & slope.
"	3106	9·076	Arable.
"	3107	1·091	Plantation & slope.
"	3108	1·006	Homestead, garden, &c.
"	3109	·448	House & stackyard.
"	3110	·549	Plantation, slope, & footpath.
"	3111	·848	Occupation road.
"	3112	12·256	Arable, footpath, & pool.
"	3113	·900	Plantation.
"	3114	9·004	Arable & pool.
"	3115	10·304	Arable.
"	3116	1·450	Arable.
"	3117	13·937	Arable, coal pit, & road.
"	3118	1·732	Occupation road.
"	3119	13·179	Arable.
"	3120	2·460	Arable.
"	3121	1·527	Arable.
"	3122	2·848	Arable.
"	3123	4·059	Arable.
"	3124	·086	Occupation road.
"	3125	1·730	Ironstone pit, waste ground, &c.
"	3126	2·755	Arable.
		17400·301	<i>Carried forward.</i>

No. of Sheet.	No. on Plan.	Area in Acres.	Description.
VIII. 6.	3127	17400·301 1·131	<i>Brought forward.</i> Homestead, garden, &c.
”	3128	7·601	Arable.
”	3129	3·502	Arable.
”	3130	2·960	Arable.
”	3131	·821	Public road.
”	3132	1·073	Public road.
”	3133	10·424	Arable.
”	3134	1·487	Old ironstone pit, &c.
”	3135	4·368	Arable & road.
”	3136	2·251	Ironstone pit, houses, &c.
”	3137	7·458	Arable.
”	3138	1·946	Old coal pit, pool, &c.
”	3139	7·041	Arable & road.
”	3140	7·260	Arable, slope, & half of burn.
”	3141	·353	Homestead, gardens, &c.
”	3142	·257	Garden, &c.
”	3143	·257	Occupation road.
”	3144	1·813	Arable & slope.
”	3145	·343	Cottage, part of garden, &c.
”	3146	·078	Pasture slope.
”	3147	·494	House, garden, &c.
”	3148	1·919	Pasture, slope, old coal pit, &c.
”	3149	·679	Pasture, slope, & half of burn.
”	3150	3·266	Coal pit, waste ground, &c.
”	3151	7·591	Arable.
”	3152	·081	House, &c.
”	3153	·049	Waste ground.
”	3154	2·507	Parish road.
”	3155	10·488	Arable, coal pit, house, &c.
”	3156	1·769	Arable & plantation.
”	3157	·341	Homestead, garden, &c.
”	3158	9·032	Arable, slope, waste ground, &c.
”	3159	7·004	Arable & footpath.
”	3160	11·124	Arable.
”	3161	·776	Arable.
”	3162	·213	Plantation.
”	3163	1·793	Arable.
”	3164	1·775	Plantation, slope, & road.
”	3165	9·169	Arable, road, & pool.
”	3166	3·050	Waste ground & tram road.
”	3167	9·739	Arable, road, & slope.
”	3168	1·979	Pasture.
”	3169	·570	Houses, &c.
”	3170	·358	Houses, &c.
”	3171	·365	Houses, gardens, &c.
”	3172	1·361	Houses, gardens, &c.
”	3173	·383	Houses & gardens.
”	3174	·160	House, garden, &c.
”	3175	·678	Pasture & footpath.
”	3176	·123	Pasture.
17551·561	<i>Carried forward.</i>		

No. of Sheet.	No. on Plan.	Area in Acres.	Description.
VIII. 6.	3177	17551·561	<i>Brought forward.</i>
"	3178	·678	Arable & trees.
"	3179	1·157	Homestead, garden, &c.
"	3180	9·259	Arable.
"	3181	29·472	Arable.
"	3182	·021	Houses.
"	3183	1·966	Curling pond.
"	3184	1·862	Moss.
"	3185	17·898	Arable.
"	3186	3·943	Quarry, waste ground, road, &c.
"	3187	8·482	Arable, road, ruin, & footpath.
"	3188	7·374	Arable & road.
"	3188	8·986	Arable.
"	3189	·932	Homestead, garden, &c.
"	3190	2·735	Arable & trees.
"	3191	7·172	Arable.
"	3192	·972	Plantation & road.
"	3193	·201	Cottage, &c.
"	3194	·229	Garden, &c.
"	3195	·139	Garden, &c.
"	3196	2·385	Arable.
"	3197	3·876	Arable.
"	3198	·098	Plantation.
"	3199	1·505	Monkland Railways (part of).
"	3200	12·894	Arable.
"	3201	15·688	Arable & road.
"	3202	·516	Coal pit, waste ground, &c.
"	3203	·840	Waste ground & tram road.
"	3204	·243	Waste ground.
"	3205	6·156	Arable & tram road.
"	3206	4·107	Monkland Railways (part of).
"	3207	7·054	Arable.
"	3208	2·140	Arable.
"	3209	·153	Houses, &c.
"	3210	·287	Arable.
"	3211	·733	Homestead, garden, &c.
"	3212	4·822	Arable.
"	3213	·090	Waste ground.
"	3214	·090	Plantation.
"	3215	4·448	Parish road.
"	3216	4·375	Arable & old quarry.
"	3217	·777	Arable & road.
"	3218	·470	Cottage, garden, &c.
"	3219	·154	Occupation road.
"	3220	2·905	Arable, road, & plantation.
"	3221	·087	Plantation.
"	3222	2·521	Arable & slope.
"	3223	13·946	Arable, road, & slope.
"	3224	1·492	Coal pit, waste ground, &c.
"	3225	4·631	Arable.
"	3226	7·781	Arable.
		17762·303	<i>Carried forward.</i>

No. of Sheet.	No. on Plan.	Area in Acres.	Description.
VIII. 6.	3227	17762·303 2·052	<i>Brought forward.</i> Pasture, road, & trees.
"	3228	·141	House, garden, &c.
"	3229	·170	House, garden, &c.
"	3230	·731	Arable.
"	3231	11·746	Arable.
"	3232	·290	Houses, garden, &c.
"	3233	7·183	Arable.
"	3234	·380	Houses, gardens, &c.
"	3235	7·425	Arable.
"	3236	·675	Arable.
"	3237	·702	Arable.
"	3238	2·355	Arable.
"	3239	3·860	Arable.
"	3240	1·252	Houses, gardens, &c.
"	3241	1·366	Arable.
"	3242	2·227	Arable & road.
"	3243	·300	Houses, &c.
"	3244	·555	Public road.
"	3245	1·529	Arable.
"	3246	·042	Houses, &c.
"	3247	·835	Arable & road.
"	3248	·518	House, garden, &c.
"	3249	·597	Arable & road.
"	3250	·794	Arable & road.
"	3251	1·714	Houses, gardens, &c.
"	3252	·094	Pasture & trees.
"	3253	·469	Manse, garden, &c.
"	3254	1·655	Houses, gardens, &c.
"	3255	·510	Arable.
"	3256	·440	Houses, garden, &c.
"	3257	·875	Waste ground, road, house, &c.
"	3258	2·768	Houses, gardens, &c.
"	3259	1·500	Arable.
"	3260	1·133	Coal pit, waste ground, &c.
"	3261	·294	Arable.
"	3262	·282	Houses, garden, &c.
"	3263	·353	Houses, ornamental ground, &c.
"	3264	·723	Arable & road.
"	3265	·267	Plantation.
"	3266	·578	Houses, gardens, &c.
"	3267	·600	Cottage, gardens, &c.
"	3268	·723	Pasture.
"	3269	1·564	Arable.
"	3270	·942	Arable.
"	3271	·041	Houses, &c.
"	3272	·302	Houses, garden, &c.
"	3273	·295	House, garden, &c.
"	3274	2·416	Arable & road.
"	3275	·647	House, garden, &c.
"	3276	·444	House, garden, &c.
		17831·657	<i>Carried forward.</i>

No. of Sheet.	No. on Plan.	Area in Acres.	Description.
		17831·657	<i>Brought forward.</i>
VIII. 6.	3277	1·128	House, garden, &c.
"	3278	·101	Occupation road.
"	3279	·872	Public road.
"	3280	·460	Garden, ornamental ground, &c.
"	3281	·837	Arable.
"	3282	1·216	Cottage, garden, &c.
"	3283	·716	Arable & road.
"	3284	1·120	House, gardens, &c
"	3285	·675	Arable.
"	3286	·060	Houses, &c.
"	3287	·569	Public road.
"	3288	1·090	Houses, gardens, &c.
"	3289	·552	Houses, gardens, &c.
"	3290	1·878	Houses, gardens, &c.
"	3291	·570	Houses, gardens, &c.
"	3292	·470	Houses, gardens, &c.
"	3293	·618	Arable.
"	3294	·668	Cottage, gardens, &c.
"	3295	·245	Occupation road.
"	3296	4·289	Arable.
"	3297	1·581	Arable.
"	3298	·459	Arable.
"	3299	4·268	Arable.
VIII. 7.	3300	19·113	Arable & road.
"	3301	8·586	Arable.
"	3302	6·274	Arable.
"	3303	9·942	Arable.
"	3304	·191	Pasture & trees.
"	3305	1·729	Parish road.
"	3306	·067	Occupation road.
"	3307	·440	Houses, gardens, &c.
"	3308	1·603	Arable.
"	3309	8·967	Arable, footpath, & road.
"	3310	·059	Pasture.
"	3311	·671	Homestead, garden, &c.
"	3312	·376	Arable.
"	3313	13·953	Arable.
"	3314	1·029	Occupation road.
"	3315	14·465	Arable & road.
"	3316	·311	Plantation.
"	3317	·122	Plantation.
"	3318	5·675	Arable.
"	3319	·057	Plantation.
"	3320	6·364	Arable & plantation.
"	3321	·121	Plantation.
"	3322	·494	Plantation.
"	3323	3·206	Arable & slope.
"	3324	4·160	Arable & plantation.
"	3325	1·142	Arable.
"	3326	·230	Pasture.
		17965·446	<i>Carried forward.</i>

No. of Sheet.	No. on Plan.	Area in Acres.	Description.
VIII. 7.	3327	17965·446	<i>Brought forward.</i>
”	3328	1·883	Arable, trees, half of mill lade, &c.
”	3329	·822	Homestead, garden, &c.
”	3330	·114	Plantation & slope.
”	3331	1·772	Arable, slope, trees, &c.
”	3332	·580	Waste ground.
”	3333	·393	Occupation road
”	3334	9·870	Arable.
”	3335	12·498	Arable & trees.
”	3336	1·817	Meadow.
”	3337	2·524	Plantation.
”	3338	1·235	Cottages, garden, &c.
”	3339	6·217	Arable.
”	3340	·734	Plantation.
”	3341	3·052	Arable.
”	3342	8·714	Arable.
”	3343	·100	Plantation.
”	3344	·379	Cottage, garden, &c.
”	3345	1·107	Arable.
”	3346	1·443	Houses, gardens, &c.
”	3347	1·815	Arable.
”	3348	1·302	Houses, gardens, &c.
”	3349	4·063	Arable.
”	3350	·167	Plantation.
”	3351	·314	Plantation, &c.
”	3352	4·043	Arable, &c.
”	3353	·112	Plantation, &c.
”	3354	3·183	Arable, slope, &c.
”	3355	·236	Occupation road.
”	3356	·661	Plantation, slope, &c.
”	3357	·217	Manufactory, &c.
”	3358	·269	House, garden, &c.
”	3359	1·217	Arable, slope, & half of mill lade.
”	3360	8·949	Arable.
”	3361	·983	Plantation.
”	3362	9·098	Arable.
”	3363	5·095	Rough pasture, trees, & stumps.
”	3364	10·586	Arable.
”	3365	8·865	Arable.
”	3366	·153	Plantation.
”	3367	·135	Plantation.
”	3368	2·646	Arable.
”	3369	·080	Plantation.
”	3370	·100	Plantation.
”	3371	·361	Plantation.
”	3372	15·210	Arable.
”	3373	9·710	Arable & plantation.
”	3374	·211	Plantation.
”	3375	9·859	Arable.
”	3376	·221	Plantation.
”	3376	·989	Arable.
		18121·550	<i>Carried forward.</i>

No. of Sheet.	No. on Plan.	Area in Acres.	Description.
VIII. 7.	3377	18121·550	<i>Brought forward.</i>
"	3378	·352	Arable.
"	3379	·329	House, garden, &c.
"	3380	·612	Parish road.
"	3381	1·043	Arable, footpath, &c.
"	3382	·631	Arable, footpath, &c.
"	3383	·291	Plantation, slope, &c.
"	3384	·241	Corn & flax mills, &c.
"	3385	·317	Arable & half of mill lade.
"	3386	·118	Plantation.
"	3387	2·397	Arable.
"	3388	3·498	Arable.
"	3389	2·263	Arable.
"	3390	·848	Plantation, slope, & road.
"	3391	·429	House, garden, &c.
"	3392	1·096	Arable.
"	3393	·045	Occupation road.
"	3394	2·555	Arable, slope, & plantation.
"	3395	1·195	Plantation.
"	3396	1·667	Rough pasture, trees, & rocks.
"	3397	14·022	Arable.
"	3398	14·264	Turnpike road.
"	3399	·069	Plantation.
"	3400	1·982	Ornamental ground, garden, &c.
"	3401	·229	Plantation.
"	3402	·179	Plantation.
"	3403	·130	Occupation road.
"	3404	·682	Homestead, &c.
"	3405	·401	Pasture.
"	3406	12·304	Arable.
"	3407	12·057	Arable.
"	3408	·079	Plantation & slope.
"	3409	·441	Plantation & slope.
"	3410	3·956	Arable, slope, &c.
"	3411	·940	Quarry & waste ground.
"	3412	·060	Church.
"	3413	1·086	Ornamental ground, road, &c.
"	3414	·327	Arable.
"	3415	·450	Houses, gardens, &c.
"	3416	1·477	Waste ground, road, & tram road.
"	3417	·287	Houses, gardens, &c.
"	3418	·388	Houses, gardens, &c.
"	3419	·468	Houses, gardens, &c.
"	3420	·132	Pasture.
"	3421	·112	Occupation road.
"	3422	7·225	Arable, slope, & waste ground.
"	3423	6·077	Plantation & slope.
"	3424	2·454	Arable.
"	3425	4·078	Arable.
"	3426	1·370	Meadow.
"	3426	5·790	Arable.
		18234·993	<i>Carried forward.</i>

No. of Sheet.	No. on Plan.	Area in Acres.	Description.
		18234·993	<i>Brought forward.</i>
VIII. 7.	3427	10·293	Arable.
"	3428	·797	Plantation & slope.
"	3429	6·187	Arable.
"	3430	2·544	Arable.
"	3431	8·986	Arable & road.
"	3432	6·551	Plantation, slope, & road.
"	3433	1·918	Arable & trees.
"	3434	10·316	Arable.
"	3435	·070	Plantation.
"	3436	·102	Plantation.
"	3437	8·603	Arable, pool, & trees.
"	3438	1·146	Ornamental ground & footpath.
"	3439	·038	House.
"	3440	·941	Ornamental ground, road, &c.
"	3441	2·596	Plantation & road.
"	3442	·199	Garden, &c.
"	3443	10·844	Arable & road.
"	3444	1·547	Parish road.
"	3445	·367	Old coal pit, waste ground, &c.
"	3446	·168	Tram road.
"	3447	1·492	Arable.
"	3448	1·637	Plantation & slope.
"	3449	·935	Pasture & trees.
"	3450	·383	Pasture.
"	3451	5·309	Arable, road, coal pit, &c.
"	3452	·170	Plantation.
"	3453	·206	Occupation road.
"	3454	·211	Occupation road & plantation.
"	3455	·845	Offices, gardens, &c.
"	3456	2·355	Arable & trees.
"	3457	1·239	Arable.
"	3458	1·294	Rough pasture, slope, & trees.
"	3459	2·790	Pasture, slope, & road.
VIII. 9.	3460	22·515	Moss.
"	3461	·513	Pasture.
"	3462	·980	Plantation.
"	3463	9·574	Arable.
"	3464	·191	Plantation.
"	3465	·845	Garden, &c.
"	3466	1·144	Houses, conservatory, garden, &c.
"	3467	·179	House, &c.
"	3468	·192	Houses, &c.
"	3469	1·272	House, garden, conservatory, &c.
"	3470	7·675	Arable & trees.
"	3471	1·172	Plantation.
"	3472	·374	Plantation.
"	3473	3·246	Plantation & part of burn.
"	3474	26·603	Ornamental ground.
"	3475	·342	Pasture & trees.
"	3476	·409	Pond.
		18405·303	<i>Carried forward.</i>

No. of Sheet.	No. on Plan.	Area in Acres.	Description.
VIII. 9.	3477	18405·303	<i>Brought forward.</i>
"	3478	·064	Plantation.
"	3479	·506	Plantation.
"	3480	·674	Occupation road.
"	3481	·170	Plantation.
"	3482	·956	Plantation.
"	3483	2·149	Plantation, slope, &c.
"	3484	2·716	Pasture, slope, trees, &c.
"	3485	8·113	Arable.
"	3486	·338	Pasture slope, trees, &c.
"	3487	2·082	Plantation, slope, &c.
"	3488	8·657	Arable.
"	3489	1 506	Plantation, slope, &c.
"	3490	7·694	Arable.
"	3491	·020	Plantation.
"	3492	3·536	Arable.
"	3493	·516	Quarry, road, waste ground, &c.
"	3494	3·179	Plantation, slope, &c.
"	3495	1·958	Turnpike road.
"	3496	27·212	Arable, road, & trees.
"	3497	·976	Plantation.
"	3498	·867	Arable.
"	3499	1·050	Homestead, gardens, &c.
"	3500	·348	Pasture, house, & trees.
"	3501	·245	House & stackyard.
"	3502	1·612	Occupation road.
"	3503	·794	Plantation.
"	3504	21·387	Arable & road.
"	3505	2·196	Plantation.
"	3506	3·078	Arable, trees, &c.
"	3507	·400	Occupation road.
"	3508	7·224	Arable & half of South Burn.
"	3509	·370	Houses, garden, &c.
"	3510	·280	Occupation road.
"	3511	·180	House, garden, &c.
"	3512	·340	Part of Monkland Canal.
"	3513	1·137	Coal pit, waste ground, &c.
"	3514	·817	Pasture & slope.
"	3515	15·949	Plantation, road, slope, & pool.
"	3516	2·437	Manufactory—brick works, &c.
"	3517	1·549	Waste ground, pasture, road, &c.
"	3518	·242	House, garden, &c.
"	3519	·753	Waste ground.
"	3520	·931	Pasture.
"	3521	·388	Pasture, slope, & road.
"	3522	·414	Pasture & trees.
"	3523	11·654	Arable & road.
"	3524	·049	Waste ground & road.
"	3525	3·331	Plantation, road, & slope.
"	3526	·721	Coal pit, waste ground, &c.
"	3526	·111	Occupation road.
		18559·179	<i>Carried forward.</i>

No. of Sheet.	No. on Plan.	Area in Acres.	Description.
		18559·179	<i>Brought forward.</i>
VIII. 9.	3527	12·063	Arable.
"	3528	27·200	Arable, trees, & pool.
"	3529	1·713	Parish road.
"	3530	1·244	Plantation.
"	3531	·039	Occupation road.
"	3532	2·179	Plantation.
"	3533	·772	Pasture.
"	3534	30·264	Arable, road, & trees.
"	3535	·636	Rough pasture, slope, & trees.
VIII. 10.	3536	11·286	Arable.
"	3537	·809	Houses, garden, &c.
"	3538	·538	Occupation road.
"	3539	1·701	Arable.
"	3540	·144	Cottage, garden, &c.
"	3541	·799	Arable.
"	3542	2·390	Arable.
"	3543	·426	Cottage, gardens, &c.
"	3544	1·925	Houses, garden, &c.
"	3545	·472	House, garden, &c.
"	3546	·972	House, garden, &c.
"	3547	·041	Plantation.
"	3548	1·159	Arable.
"	3549	·563	Arable.
"	3550	1·135	Arable & pool.
"	3551	·577	Cottage, offices, garden, &c.
"	3552	1·037	Arable.
"	3553	1·386	Arable.
"	3554	·462	Houses, gardens, &c.
"	3555	·469	Arable.
"	3556	·352	Arable.
"	3557	1·971	Arable.
"	3558	·070	Houses, &c.
"	3559	·857	Arable.
"	3560	·254	Occupation road.
"	3561	·320	Houses, garden, &c.
"	3562	·975	Arable.
"	3563	2·060	Arable.
"	3564	11·436	Arable.
"	3565	1·215	Arable.
"	3566	1·802	Arable & road.
"	3567	·829	Old coal pit, &c.
"	3568	·992	Homestead, stackyard, &c.
"	3569	·812	Arable.
"	3570	4·036	Arable.
"	3571	1·176	Arable & road.
"	3572	·561	Pasture & trees.
"	3573	10·092	Arable, road, & pool.
"	3574	4·335	Arable.
"	3575	7·010	Arable.
"	3576	1·217	Parish road.
		18715·952	<i>Carried forward.</i>

No. of Sheet.	No. on Plan.	Area in Acres.	Description.
VIII. 10.	3577	18715·952	<i>Brought forward.</i>
”	3578	·837	Water Engine Pit, &c.
”	3579	·355	Cottage, gardens, &c.
”	3580	·141	House, garden, &c.
”	3581	5·777	Arable & road.
”	3582	·239	Arable.
”	3583	·990	Old coal pits, waste ground, &c.
”	3584	4·757	Arable & road.
”	3585	2·727	Arable.
”	3586	·943	Homestead, garden, &c.
”	3587	·342	Occupation road.
”	3588	7·695	Arable.
”	3589	2·966	Arable.
”	3590	5·482	Arable & road.
”	3591	5·834	Arable & road.
”	3592	9·510	Arable & plantation.
”	3593	6 551	Arable & road.
”	3594	6·056	Arable.
”	3595	·945	Pasture.
”	3596	12·190	Arable.
”	3597	1·775	Tram road.
”	3598	·097	Plantation.
”	3599	·071	House & garden—parts of, &c.
”	3600	·005	Arable.
”	3601	·137	Public road.
”	3602	·498	Plantation.
”	3603	·038	Occupation road.
”	3604	·432	Public road.
”	3605	16·585	Arable.
”	3606	·509	Coal & ironstone pit, &c.
”	3607	1·018	Pasture.
”	3608	·332	Waste ground & marsh.
”	3609	22·544	Arable, road, &c.
”	3610	·182	House, workshop, & garden.
”	3611	·327	Public road.
”	3612	3·489	Arable.
”	3613	·479	Pasture.
”	3614	10·055	Arable.
”	3615	·656	Waste ground, road, trees, &c.
”	3616	·882	Homestead, garden, &c.
”	3617	1·034	Ironstone pit, waste ground, &c.
”	3618	·829	Plantation.
”	3619	·988	Occupation road.
”	3620	·989	Plantation, waste ground, &c.
”	3621	6·446	Arable & road.
”	3622	·022	Waste ground.
”	3623	·125	Plantation.
”	3624	2·813	Arable & road.
”	3625	4·156	Arable.
”	3626	2·482	Pasture.
”	3626	8·595	Moss.
		18878·879	<i>Carried forward.</i>

No. of Sheet.	No. on Plan.	Area in Acres.	Description.
VIII. 10.	3627	18878·879 5·482	<i>Brought forward.</i> Arable & road.
"	3628	1·556	Old coal pit & waste ground.
"	3629	11·856	Arable.
"	3630	13·881	Arable.
"	3631	3·948	Parish road.
"	3632	3·285	Plantation.
"	3633	·951	Pasture.
"	3634	·778	Pasture.
"	3635	16·505	Arable.
"	3636	1·161	Plantation.
"	3637	8·597	Arable & rough pasture.
"	3638	8·824	Arable.
"	3639	1·601	Parish road.
"	3640	·154	Waste ground.
"	3641	·822	Rough pasture & trees.
"	3642	·079	Rough pasture.
"	3643	·090	Rough pasture.
"	3644	·032	Plantation.
"	3645	8·728	Arable.
"	3646	10·448	Arable, road, & air shaft.
"	3647	·081	Occupation road.
"	3648	·479	Occupation road.
"	3649	·806	Plantation & pool.
"	3650	1·407	Private Railway.
"	3651	·478	Waste ground, road, & slope.
"	3652	·559	Homestead, gardens, &c.
"	3653	2·537	Arable, road, & pool.
"	3654	7·134	Arable.
"	3655	·261	Rough pasture.
"	3656	14·283	Arable & footpath.
"	3657	·109	Public footpath.
"	3658	9·311	Arable.
"	3659	8·140	Arable & road.
"	3660	1·209	Rough pasture.
"	3661	2·268	Waste ground.
"	3662	5·056	Arable & half of burn.
"	3663	7·102	Arable & part of burn.
"	3664	4·726	Monkland Railways—part of.
"	3665	1·874	Arable.
"	3666	·327	House, garden, &c.
"	3667	·782	Arable, pool, footpath, &c.
"	3668	·169	Gartlee Spade Forge, &c.
"	3669	·295	Pasture, slope, trees, &c.
"	3670	4·638	Turnpike road.
"	3671	5·645	Arable, slope, &c.
"	3672	1·499	Waste ground, old coal pit, &c.
"	3673	·413	Arable.
"	3674	·463	House, offices, garden, &c.
"	3675	1·201	Public road.
"	3676	1·415	Pasture & half of burn.
		19062·324	<i>Carried forward.</i>

No. of Sheet.	No. on Plan.	Area in Acres.	Description.
VIII. 10.	3677	19062·324	<i>Brought forward.</i>
”	3678	·252	Pools.
”	3679	6·380	Waste ground, road, & trees.
”	3680	5·573	Arable.
”	3681	·179	Plantation.
”	3682	·697	Pasture & trees.
”	3683	1·030	Pasture & trees.
”	3684	26·128	Arable.
”	3685	2·394	Tram road.
”	3686	18·934	Arable.
”	3687	1·589	Parish road.
”	3688	·168	Pasture.
”	3688	·380	Waste ground & road.
”	3689	·052	Cottages.
”	3690	1·150	Arable & slope.
”	3691	·566	Pasture, slope, & trees.
”	3692	·272	Cottages, garden, &c.
”	3693	·980	Waste ground, road, slope, &c.
”	3694	·060	Forge.
”	3695	·673	Woody slope & road.
”	3696	·179	Pasture— <i>island.</i>
”	3697	1·257	Plantation.
”	3698	2·412	Arable & road.
”	3699	1·625	Rough pasture & road.
”	3700	10·545	Arable.
”	3701	3·003	Moss.
”	3702	4·624	Arable.
”	3703	1·494	Waste ground & footpath.
”	3704	1·998	Rough pasture, waste ground, &c.
”	3705	·622	Rough pasture & half of burn.
”	3706	1·173	Pasture, road, & half of burn.
”	3707	·091	Waste ground & part of burn.
”	3708	·645	Plantation & slope.
”	3709	·320	Occupation road.
”	3710	8·953	Arable.
”	3711	3·409	Arable & slope.
”	3712	7·621	Arable.
”	3713	·840	Houses, &c.
”	3714	·551	Stackyard.
”	3715	·467	Pasture, road, & trees.
”	3716	·647	Cottage, gardens, &c.
”	3717	·640	Arable.
”	3718	18·176	Arable.
”	3719	21·050	Arable & road.
”	3720	1·584	Occupation road.
”	3721	3·835	Arable & road.
”	3722	1·235	Arable, road, & air shaft.
”	3723	2·484	Woody slope, road, & rocks.
”	3724	8·722	Old coal pits, road, &c.
”	3725	·695	Occupation road.
		19240·678	<i>Carried forward.</i>

No. of Sheet.	No. on Plan.	Area in Acres.	Description.
		19240·678	<i>Brought forward.</i>
VIII. 10.	3726	3·771	Arable.
"	3727	·054	Plantation.
"	3728	4·584	Arable.
"	3729	·692	Parish road.
"	3730	·148	House, garden, &c.
"	3731	4·685	Arable.
"	3732	1·687	Arable.
"	3733	·577	Occupation road.
"	3734	·399	Plantation.
"	3735	6·705	Arable, road, & trees.
"	3736	·808	Plantation.
"	3737	5·457	Wood, slope, & footpath.
"	3738	·462	Old quarry.
"	3739	·080	Pasture— <i>island.</i>
"	3740	·421	Houses, garden, &c.
"	3741	1·191	Pasture, slope, trees, road, &c.
"	3742	5·020	Plantation, slope, &c.
"	3743	4·604	Arable.
"	3744	·229	Occupation road.
"	3745	3·148	Plantation, road, slope, & footpath.
VIII. 11.	3746	·535	Rough pasture.
"	3747	6·290	Arable.
"	3748	·136	Plantation.
"	3749	11·404	Arable.
"	3750	·945	Plantation & slope.
"	3751	·119	Marsh.
"	3752	18·007	Arable.
"	3753	·780	Waste ground & trees.
"	3754	·506	Rough pasture.
"	3755	1·336	Rough pasture.
"	3756	10·125	Arable.
"	3757	·083	Rough pasture.
"	3758	3·102	Parish road.
"	3759	·360	Cottages, garden, &c.
"	3760	·466	Houses, gardens, &c.
"	3761	·198	Pond.
"	3762	4·597	Arable & road.
"	3763	·081	Occupation road.
"	3764	·153	Arable.
"	3765	1·458	Print works, houses, garden, &c.
"	3766	·172	Pasture & slope.
"	3767	·321	Plantation & slope.
"	3768	12·633	Arable, slope, & trees.
"	3769	3·615	Pasture & road.
"	3770	·019	Houses & shed.
"	3771	18·710	Arable.
"	3772	1·210	Rough pasture.
"	3773	·834	Plantation & slope.
"	3774	11·310	Arable.
		19394·905	<i>Carried forward.</i>

No. of Sheet.	No. on Plan.	Area in Acres.	Description.
		19394·905	<i>Brought forward.</i>
VIII. 11.	3775	6·239	Arable & road.
”	3776	1·317	Waste ground & slope.
”	3777	·468	Dam.
”	3778	·079	Forge & houses.
”	3779	·190	Forge & houses.
”	3780	1·634	Waste ground, slope, &c.
”	3781	·570	Houses, gardens, &c.
”	3782	5·537	Arable & road.
”	3783	1·281	Arable.
”	3784	·300	Plantation & slope.
”	3785	·301	Cottage, plantation, &c.
”	3786	·608	Arable & slope.
”	3787	·485	Pasture, slope, & trees.
”	3788	·321	Arable.
”	3789	·386	Houses, gardens, &c.
”	3790	·115	Occupation road.
”	3791	·690	Houses, gardens, &c.
”	3792	·170	Pasture, slope, & trees.
”	3793	1·439	Arable, slope, & road.
”	3794	1·504	Houses, gardens, &c.
”	3795	·993	Cottage, gardens, &c.
”	3796	·130	Pond.
”	3797	·684	Paper Mill, &c.
”	3798	·730	Gardens, &c.
”	3799	4·927	Arable, slope, &c.
”	3800	·509	Pasture, slope, &c.
”	3801	·706	Dam.
”	3802	·986	Arable & half of mill lade.
”	3803	·270	Pasture & trees.
”	3804	·701	Pasture, bowling green, &c.
”	3805	5·116	Part of North Calder Water.
”	3806	·340	Arable & half of mill lade.
”	3807	9·028	Arable.
”	3808	·998	Plantation & slope.
”	3809	·290	Pasture & road.
”	3810	1·157	Pasture.
”	3811	·613	Part of Iron Works, &c.
”	3812	·166	Houses, &c.
”	3813	1·272	Waste ground, slope, rocks, &c.
VIII. 14.	3814	1·619	Gardens, conservatories, &c.
”	3815	·253	Occupation road.
”	3816	·479	Plantation & slope.
”	3817	·943	Ornamental ground, road, & slope.
”	3818	·112	Offices, &c.
”	3819	·155	Plantation.
”	3820	·919	Arable & trees.
”	3821	·203	Plantation.
”	3822	·179	Plantation.
”	3823	4·554	Ornamental ground, footpath, &c.
		19457·571	<i>Carried forward.</i>

No. of Sheet.	No. on Plan.	Area in Acres.	Description.
VIII. 14.	3824	19457·571	<i>Brought forward.</i>
”	3825	·311	Monkland House, &c.
		2·076	Ornamental ground, &c.
		19459·958	

RECAPITULATION.

18868·120	Land.
259·126	Public roads.
102·270	Public Railways.
230·442	Water.
19459·958	Area of New Monkland Parish, exclusive of the portion within the Parliamentary Boundary.

No. of Sheet.	No. on Plan.	Area in Acres.	Description.
VIII. 5.	3826	1·048	Arable.
"	3827	·582	Houses, gardens, &c.
"	3828	·723	Houses, homestead—part of, &c.
"	3829	·396	Arable.
"	3830	·492	Houses, gardens, &c.
"	3831	1·625	Arable.
"	3832	3·670	Arable.
"	3833	·171	Pasture & old coal pit.
"	3834	·071	Occupation road.
"	3835	·424	Houses, gardens, &c.
"	3836	·118	Occupation road.
"	3837	·120	Plantation.
"	3838	1·422	Arable.
"	3839	·108	Plantation & half of burn.
"	3840	·149	Pasture, slope, trees, rocks, &c.
"	3841	·214	Houses, gardens, &c.
"	3842	1·393	Pasture, road, trees, &c.
"	3843	·999	Arable.
"	3844	·594	Arable.
"	3845	2·433	Waste ground, pasture, &c.
"	3846	2·970	Arable.
"	3847	·630	Cottage, gardens, &c.
"	3848	·478	Cottage, garden, plantation, &c.
"	3849	·127	Plantation.
"	3850	·414	Pasture, slope, & footpath.
"	3851	1·015	Ironstone pit, pasture, slope, &c.
"	3852	·314	Occupation road.
"	3853	·082	Waste ground.
"	3854	·049	Footpath.
"	3855	·293	Manse, garden, &c.
"	3856	·336	Houses, gardens, &c.
"	3857	·916	House, offices, gardens, &c.
"	3858	3·861	Arable.
"	3859	4·447	Arable.
"	3860	4·123	Arable, road, slope, rocks, &c.
"	3861	6·405	Arable, road, & trees.
"	3862	2·825	Arable.
"	3863	1·193	Houses, gardens, &c.
"	3864	·231	Plantation.
"	3865	·855	Ornamental ground & slope.
"	3866	1·214	House, gardens, &c.
"	3867	·399	Occupation road.
"	3868	2·985	Wood, slope, rocks, &c.
"	3869	·608	Pasture, slope, trees, rocks, &c.
"	3870	1·433	Parish road.
"	3871	·103	House, garden, &c.
"	3872	·141	Waste ground, road, slope, &c.
"	3873	·641	Arable.
"	3874	·377	Garden, &c.
"	3875	·242	Pasture, slope, trees, &c.
		56·459	<i>Carried forward.</i>

No. of Sheet.	No. on Plan.	Area in Acres.	Description.
		56·459	<i>Brought forward.</i>
VIII. 5.	3876	·053	House, drying green, &c.
"	3877	2·361	Arable, road, footpath, &c.
"	3878	1·714	Arable.
"	3879	2·314	Arable.
"	3880	4·838	Arable & pool.
"	3881	14·184	Arable.
"	3882	1·264	Arable.
"	3883	1·940	Arable & road.
"	3884	·128	Waste ground.
"	3885	·876	Houses, gardens, &c.
"	3886	·075	Public road.
"	3887	1·062	Coal pit, waste ground, &c.
"	3888	3·263	Houses, gardens, &c.
"	3889	1·794	Houses, gardens, &c.
VIII. 6.	3890	·605	Arable.
"	3891	2·324	Arable.
"	3892	5·647	Arable.
"	3893	11·430	Arable & half of North burn.
"	3894	1·153	Pasture, slope, & part of burn.
"	3895	2·424	Arable, slope, & half of burn.
"	3896	·613	Public road.
"	3897	·211	Waste ground & road.
"	3898	3·468	Arable, road, & tram road.
"	3899	7·530	Arable, tram road, &c.
"	3900	·277	Arable.
"	3901	·173	Waste ground.
"	3902	·125	Coal pit, waste ground, &c.
"	3903	·587	Arable.
"	3904	1·748	Arable & part of North burn.
"	3905	1·092	Pasture, slope, & part of burn.
"	3906	1·816	Arable & tram road.
"	3907	·241	Garden (part of), &c.
"	3908	·579	Coal pit, waste ground, &c.
"	3909	·330	Pasture.
"	3910	·958	Workshops, yard, ruin, &c.
"	3911	2·959	Houses, gardens, &c.
"	3912	·320	Houses, garden, &c.
"	3913	·209	Houses, garden, &c.
"	3914	·580	Houses, &c.
"	3915	·784	Houses, gardens, &c.
"	3916	·261	Pasture.
"	3917	·212	Pasture.
"	3918	·370	Pasture.
"	3919	·070	Houses.
"	3920	·200	Public road.
"	3921	2·601	Houses, gardens, &c.
"	3922	·368	Pasture.
"	3923	·175	Houses, &c.
"	3924	·288	Houses, &c.
"	3925	·566	Waste ground.
		145·619	<i>Carried forward.</i>

No. of Sheet.	No. on Plan.	Area in Acres.	Description.
VIII. 6.	3926	145·619	<i>Brought forward.</i>
"	3927	·143	School, &c.
"	3928	·376	Public road.
"	3929	·873	Monkland Railways (part of).
"	3930	2·044	Waste ground, old coal pit, &c.
"	3931	4·533	Arable & road.
"	3932	·974	Arable & road.
"	3933	·864	Coal pit, waste ground, &c.
"	3934	3·281	Arable.
"	3935	4·384	Arable.
"	3936	·973	Arable.
"	3937	·283	Houses, &c.
"	3938	·529	Garden.
"	3939	·362	Coal pit, waste ground, &c.
"	3940	·101	Garden.
"	3941	·312	Pasture, road, &c.
"	3942	·128	Homestead, &c.
"	3943	·097	Occupation road.
"	3944	7·301	Monkland Railways (part of).
"	3945	·198	House, garden, &c.
"	3946	1·079	Pasture, slope, & part of burn.
"	3947	·571	Pasture & half of North burn.
"	3948	·315	Houses, gardens, &c.
"	3949	·417	Houses, gardens, &c.
"	3950	·841	Reservoir.
"	3951	·068	House & garden.
"	3952	1·101	Waste ground, road, &c.
"	3953	1·507	Houses, gasometer, &c.
"	3954	·202	Occupation road.
"	3955	1·263	Cotton mill, &c.
"	3956	·410	Public road.
"	3957	1·612	Pasture & footpath.
"	3958	·281	Houses, garden, &c.
"	3959	·574	Bowling green, &c.
"	3960	3·771	Turnpike road.
"	3961	1·407	Waste ground.
"	3962	1·453	Arable, road, & tank.*
"	3963	2·040	Coal & ironstone pit, &c.
"	3964	2·189	Arable.
"	3965	·290	Houses, garden, &c.
"	3966	·212	Pasture & footpath.
"	3967	3·751	Arable.
"	3968	5·948	Arable.
"	3969	1·584	Arable.
"	3970	10·685	Arable.
"	3971	·572	Waste ground.
"	3972	5·983	Arable.
"	3973	3·307	Ironstone pit, coal pit, &c.
"	3974	1·714	Turnpike road (half of).
"	3975	·239	House, road, trees, &c.
"	3975	·282	Gardens, &c.
		227·043	<i>Carried forward.</i>

No. of Sheet.	No. on Plan.	Area in Acres.	Description.
		227·043	<i>Brought forward.</i>
VIII. 6.	3976	·108	Stackyard.
"	3977	·539	Cottage, garden, &c.
"	3978	1·115	Arable.
"	3979	4·831	Arable & slope.
"	3980	3·274	Arable & footpath.
"	3981	3·265	Arable.
"	3982	3·367	Arable & slope.
"	3983	5·322	Arable & slope.
"	3984	4·188	Monkland Railways (part of).
"	3985	·149	Occupation road.
"	3986	·141	Waste ground & slope.
"	3987	1·485	Pasture & slope.
"	3988	5·544	Arable & slope.
"	3989	4·023	Race Course (grass).
"	3990	3·964	Ironstone pit, waste ground, &c.
"	3991	·303	Tram road.
"	3992	22·075	Pasture, road, & tram road.
"	3993	4·203	Pasture & road.
"	3994	·256	Grand stand, house, & pasture.
"	3995	·298	Homestead, garden, &c.
"	3996	1·672	Arable.
"	3997	·057	Tram road.
"	3998	1·462	Pasture.
"	3999	4·369	Ironstone pit, coal pit, &c.
"	4000	2·449	Pasture.
"	4001	·081	Pasture slope.
"	4002	·042	Pasture.
"	4003	·131	Pasture slope.
"	4004	1·594	Arable.
"	4005	1·935	Arable & road.
"	4006	·742	House, garden, &c.
"	4007	·980	Garden, &c.
"	4008	10·182	Arable.
"	4009	1·332	Parish road.
"	4010	3·513	Arable.
"	4011	·157	House & waste ground.
"	4012	2·865	Monkland Railways (part of).
"	4013	1·356	Pasture.
"	4014	1·660	Ironstone pit, tram road, &c.
"	4015	·278	House, garden, &c.
"	4016	·894	Houses, gardens, &c.
"	4017	·070	Public road.
"	4018	·019	House & shed.
"	4019	·789	Waste ground & road.
"	4020	·297	Cottage, gardens, &c.
"	4021	·282	Occupation road.
"	4022	1·993	Arable.
"	4023	·370	Cottage, gardens, &c.
"	4024	2·605	Arable, slope, road, &c.
"	4025	·575	Arable & half of Nerth burn.
		340·244	<i>Carried forward.</i>

No. of Sheet.	No. on Plan.	Area in Acres.	Description.
VIII. 6.	4026	340·244	<i>Brought forward.</i>
”	4027	·507	Public road.
”	4028	·494	Arable, slope, rocks, &c.
”	4029	·205	Cottage, garden, &c.
”	4030	·144	Pasture, slope, rocks, trees, &c.
”	4031	·874	Old quarry, slope, &c.
”	4032	1·113	Cottage, garden, &c.
”	4033	1·196	Arable.
”	4034	2·689	Arable, road, & half of burn.
”	4035	·178	Public road.
”	4036	·530	Houses, gardens, &c.
”	4037	·538	Houses, gardens, &c.
”	4038	·355	Public road.
”	4039	·019	Public lane.
”	4040	·442	Houses, gardens, &c.
”	4041	·079	Public road
”	4042	1·488	Houses, gardens, &c.
”	4043	·577	Houses, gardens, &c.
”	4044	3·026	Turnpike road.
”	4045	·379	Houses, gardens, &c.
”	4046	1·193	Waste ground, old quarry, &c.
”	4047	·418	Pasture, slope, & rocks.
”	4048	·058	Occupation road.
”	4049	·357	Arable.
”	4050	·378	Cottage, garden, &c.
”	4051	·804	Arable & slope.
”	4052	1·420	Arable, slope, rocks, &c.
”	4053	1·484	Arable & slope.
”	4054	·204	Private Railway.
”	4055	·197	Arable & shed.
”	4056	3·243	Monkland Railways (part of).
”	4057	·564	Arable.
”	4058	1·044	Houses, gardens, &c.
”	4059	·060	Lane.
”	4060	·186	Arable.
”	4061	·358	Waste ground.
”	4062	·959	Coal pit, waste ground, &c.
”	4063	·042	Houses, &c.
”	4064	1·049	Houses, gardens, &c.
”	4065	·056	Public lane.
”	4066	1·097	Houses, gardens, &c.
”	4067	·073	Public road.
”	4068	·253	Houses, gardens, &c.
”	4069	·576	Houses, gardens, &c.
”	4070	·061	Public road.
”	4071	·523	Houses & gardens.
”	4072	·304	Public road.
”	4073	2·307	Houses, gardens, &c.
”	4074	1·439	Houses, gardens, &c.
”	4075	1·690	Arable.
”		·830	Coal pit, waste ground, &c.
		378·304	<i>Carried forward.</i>

No. of Sheet.	No. on Plan.	Area in Acres.	Description.
VIII. 6.	4076	378·304	<i>Brought forward.</i>
"	4077	·725	Houses, gardens, &c.
"	4078	·751	Waste ground, slope, & tram road.
"	4079	·222	House, garden, &c.
"	4080	·061	Public road.
"	4081	·153	Houses, garden, &c.
"	4082	·471	Arable, footpath, & trees.
"	4083	·776	House, offices, garden, &c.
"	4084	·213	Arable.
"	4085	·241	Houses, garden, &c.
"	4086	·657	Church, burial ground, &c.
"	4087	2·685	Arable & footpath.
"	4088	·539	Plantation, slope, & footpath.
"	4089	4·301	Arable.
"	4090	·046	Public road.
"	4091	5·098	Houses, gardens, &c.
"	4092	·233	Public road.
"	4093	1·687	Houses, gardens, &c.
"	4094	·105	Public lane.
"	4095	·057	Public road.
"	4096	·772	Houses, garden, &c.
"	4097	1·908	Pasture.
"	4098	·812	Coal pit, waste ground, &c.
"	4099	·618	Gas works, &c.
"	4100	·293	Public road.
"	4101	·287	Waste ground & slope.
"	4102	·144	Mill cottage, garden, &c.
"	4103	·695	Grain mills, &c.
"	4104	1·557	Waste ground, railway, &c.
"	4105	·036	Houses & garden.
"	4106	·045	Cottage.
"	4107	1·091	Waste ground.
"	4108	7·274	Arable, slope, footpath, &c.
"	4109	·029	Pool & slope.
"	4110	2·384	Arable.
"	4111	2·260	Arable, road, & slope.
"	4112	3·018	Arable & slope.
"	4113	3·345	Old pits, waste ground, &c.
"	4114	·856	Arable & pool.
"	4115	1·588	Public road.
"	4116	1·891	Coal pit, road, waste ground, &c.
"	4117	1·490	Arable.
"	4118	1·334	Houses, gardens, &c.
"	4119	·318	Roman Catholic Chapel, &c.
"	4120	·126	Occupation road.
"	4121	·027	Old coal pit, &c.
"	4122	1·813	Arable.
"	4123	·255	Arable.
"	4124	2·280	Public road.
"	4125	·457	Houses, gardens, &c.
"		1·379	Houses, gardens, &c.
		437·707	<i>Carried forward.</i>

No. of Sheet.	No. on Plan.	Area in Acres.	Description.
		437·707	<i>Brought forward.</i>
VIII. 6.	4126	2·994	Houses, gardens, &c.
"	4127	·692	Houses, gardens, &c.
"	4128	·333	Public road.
"	4129	1·411	Arable.
"	4130	·728	Houses, gardens, &c.
"	4131	·855	Arable.
"	4132	·229	Houses, gardens, &c.
"	4133	·608	Houses, gardens, &c.
"	4134	·200	Occupation road.
"	4135	·909	Houses, gardens, &c.
"	4136	·591	Arable & trees.
VIII. 9.	4137	15·649	Arable & trees.
"	4138	2·914	Plantation.
"	4139	5·315	Arable & shed.
"	4140	·127	Plantation.
"	4141	·153	Plantation & slope.
"	4142	·179	Occupation road.
"	4143	·022	Lodge, &c.
"	4144	1·526	Houses, gardens, &c.
"	4145	·915	Pasture & road.
"	4146	1·405	Plantation, slope, &c.
"	4147	·722	Houses, &c.
"	4148	·791	Pasture, slope, & half of burn.
"	4149	·755	Plantation, slope, &c.
"	4150	·071	Arable.
"	4151	4·019	Houses, gardens, &c.
"	4152	·329	Pasture, trees, & half of burn.
"	4153	1·550	Plantation, slope, &c.
"	4154	2·433	Arable & road.
"	4155	·379	Parish road.
"	4156	·498	Plantation.
"	4157	2·069	Arable.
"	4158	·262	Pasture.
"	4159	·868	Houses, gardens, &c.
"	4160	2·851	Public road.
"	4161	1·578	Houses, gardens, &c.
"	4162	·594	Houses, gardens, &c.
"	4163	·112	Public lane.
"	4164	·084	Houses, drying greens, &c.
"	4165	2·398	Houses, gardens, &c.
"	4166	1·330	Arable.
"	4167	·375	Arable.
"	4168	3·683	Houses, gardens, &c.
"	4169	·594	Public road.
"	4170	2·948	Houses, gardens, &c.
"	4171	12·592	Arable & pool.
"	4172	1·640	Arable.
"	4173	·871	Cottage, garden, &c.
"	4174	1·546	Houses, gardens, &c.
"	4175	·228	Public road.
		523·632	<i>Carried forward.</i>

No. of Sheet.	No. on Plan.	Area in Acres.	Description.
VIII. 10.	4176	523·632	<i>Brought forward.</i>
”	4177	·298	Pool.
”	4178	1·706	Pasture, slope, road, & rocks.
”	4179	·086	West Church.
”	4180	·449	Houses, gardens, &c.
”	4181	·454	Public road.
”	4182	1·221	Houses, gardens, &c.
”	4183	·294	Public road.
”	4184	·532	Prison, &c.
”	4185	·321	County Buildings, &c.
”	4186	·152	Public road.
”	4187	1·106	Houses, garden, &c.
”	4188	9·541	Public road.
”	4189	·345	Market Buildings, &c.
”	4190	·361	Houses, garden, &c.
”	4191	1·973	Houses, gardens, &c.
”	4192	·338	Railway Station, &c.
”	4193	·123	Public road.
”	4194	·707	Houses, gardens, &c.
”	4195	·083	Occupation road.
”	4196	1·853	Houses, gardens, &c.
”	4197	·117	Public lane.
”	4198	·039	Public lane.
”	4199	2·679	Houses, gardens, &c.
”	4200	·335	Arable & half of South Burn.
”	4201	1·067	Pasture, slope, trees, &c.
”	4202	·085	Public road.
”	4203	·232	Houses.
”	4204	·244	Public road.
”	4205	3·281	Houses, gardens, &c.
”	4206	·506	Public road.
”	4207	·092	Public road.
”	4208	·963	Houses, gardens, &c.
”	4209	·543	Pasture, road, & slope.
”	4210	2·252	Houses, gardens, &c.
”	4211	·424	Arable & rocks.
”	4212	·106	Pool.
”	4213	·851	Pasture, slope, & rocks.
”	4214	·449	Pasture, road, rocks, & trees.
”	4215	·851	Broomfield Quarry.
”	4216	2·431	Houses, garden, &c.
”	4217	·126	Occupation road, &c.
”	4218	4·309	Houses, gardens, &c.
”	4219	2·809	Houses, gardens, &c.
”	4220	·284	Public road.
”	4221	·638	Public road.
”	4222	·754	Houses, gardens, &c.
”	4223	·082	Public lane.
”	4224	1·604	Houses, gardens, &c.
”	4225	1·139	Houses, gardens, &c.
”		·097	Public lane.
		574·964	<i>Carried forward.</i>

No. of Sheet.	No. on Plan.	Area in Acres.	Description.
VIII. 10.	4226	574·964	<i>Brought forward.</i>
”	4227	·850	Houses, gardens, &c.
”	4228	·212	Public road.
”	4229	·219	Arable.
”	4230	·728	Houses, gardens, &c.
”	4231	·600	Houses, gardens, &c.
”	4232	3·524	Houses, gardens, &c.
”	4233	·326	Pasture, trees, & pool.
”	4234	4·383	Arable, slope, &c.
”	4235	2·424	Arable.
”	4236	·146	Cottage, garden, &c.
”	4237	·249	Cottage, garden, &c.
”	4238	13·767	Arable & road.
”	4239	·637	Houses, gardens, &c.
”	4240	·580	Homestead, garden, &c.
”	4241	·608	Pasture.
”	4242	·616	Parish road.
”	4243	7·966	Arable.
”	4244	1·889	Arable.
”	4245	·126	Half of Turnpike road.
”	4246	6·452	Arable.
”	4247	1·740	Pasture, road, & ironstone pit.
”	4248	·199	House, garden (parts of), &c.
”	4249	·451	Public road.
”	4250	1·035	Arable.
”	4251	·189	Waste ground.
”	4252	·599	Parish road.
”	4253	·756	Academy, garden, &c.
”	4254	·012	Waste ground.
”	4255	14·458	Pasture, road, footpath, trees, &c.
”	4256	1·178	Arable & old ironstone pit.
”	4257	·717	Public road.
”	4258	12·230	Arable & road.
”	4259	·341	Coal pit, waste ground, &c.
”	4260	·125	Powder magazine, garden, &c.
”	4261	·013	Private Railway.
”	4262	1·132	Old pit & waste ground.
”		·440	Waste ground.
		656·881	Area of the Parish of New Monkland, within the Parliamentary Boundary of the Town of Airdrie.

RECAPITULATION.

AREA IN ACRES.	{	597·639	Land.
		39·281	Public Roads.
		18·470	Public Railways.
		·217	Private Railways.
		1·274	Water.
		656·881	Area of the Parish of New Monkland within the Parliamentary Boundary of the Town of Airdrie, County of Lanark.
		19459·958	Area of the Parish of New Monkland, exclusive of the portion within the Parliamentary Boundary, County of Lanark.

RECAPITULATION FOR THE PARISH.

AREA IN ACRES.	{	19465·307	Land.
		298·766	Public Roads.
		119·086	Public Railways.
		1·624	Private Railways.
		232·056	Water.
		20116·839	Total Area of the Parish of New Monkland, in the County of Lanark.

INDEX TO PLACES,

IN THE

PARISH OF NEW MONKLAND,

IN THE

COUNTY OF LANARK.

Name of Place.	No. of Sheet.		Descriptive Remarks.
	6 inch scale.	25·344 in. scale.	
Annathill.	II.	12	A farmstead.
Avon Water.	III.	8	
Auldshields Bridge.	„	10	A county bridge.
Auldshields.	„	10	A farmstead.
Ark.	„	10	A dwelling house.
Avonhead.	„	15	A farmstead.
Auchingray Pit.	IV.	13	A coal pit.
Auchingray Tile Works.	„	13	
Arbuckle Station.	VIII.	3	A railway station.
Arden Cottage.	„	3	
Arden.	„	3	A dwelling house.
Airdrie House.	„	5	
Airdrichill.	„	6	A dwelling house.
Airdrichill Street.	„	6	
Annfield.	„	6	A dwelling house.
Aitken Street.	„	6	
Airdrie Cotton Works.	„	6	
Airdrie Academy.	„	10	
Academy Park.	„	10	A public park.
Almavale House.	„	10	
Auchingray.	IX.	1	A mansion & offices.
Badenheath Park.	II.	12	
Birkenshaw.	„	16	Two cottage residences.
Bridgend.	„	16	A farmstead.
Blairlin Cottage.	III.	6	
Bridgend.	„	8	A dwelling house.
Black Hill.	„	8	
Blackhill.	„	8	A dwelling & offices.
Back-o'-Moss.	„	9	Two cottages.
Broomlee.	„	9	A dwelling & offices.
Bellistane.	„	9	A dwelling & offices.
Braekenknowe.	„	10	A ruinous farmstead.
Boglea.	„	10	A farmstead.
Blackbog.	„	10	A farmstead.
Bogside.	„	11	A farmstead.
Blacktongue.	„	11	A farmstead.
Blast.	„	13	A farmstead.
Berryhill.	„	14	A row of cottages.
Blackrig.	„	14	Two dwelling houses.

Name of Place.	No. of Sheet.		Descriptive Remarks.
	6 inch scale.	25-344 in. scale.	
Braes.	III.	14	A row of cottages.
Brownrig.	„	15	Two dwelling houses.
Black Loch.	IV.	13	
Brackenhirst.	VIII.	1	A dwelling house.
Blackwalk Plantation.	„	1	
Ballochney.	„	3	A small village.
Ballochney.	„	3	A farmstead.
Ballochney Cottage.	„	3	
Ballochney Colliery.	„	3	
Blacklea.	„	4	A dwelling & offices.
Burnfoot.	„	4	A dwelling & offices.
Braidenhill.	„	5	A dwelling & offices.
Burnfoot.	„	5	A dwelling & offices.
Burnbrae Road.	„	5	
Burnbrae.	„	5	Three dwelling houses.
Bankhead Cottage.	„	5	A small cottage.
Braeside.	„	5	A small cottage.
Braehead.	„	6	A farmstead.
Burnhead.	„	6	A dwelling & offices.
Baird Street.	„	6	
Black Street.	„	6	
Brownside Cottage.	„	7	
Brownside Mills.	„	7	Corn & flour mills.
Brownside.	„	7	A farmstead.
Brownside Craig.	„	7	
Bairds Row.	„	9	Dwelling houses.
Burgh Magazine.	„	10	A powder magazine.
Bellsdike.	„	10	A farmstead.
Browns Burn.	„	10	
Bankhead.	„	10	Three cottages.
Bankfoot.	„	10	Two small cottages.
Braehead Cottage.	„	11	
Craigend.	II.	12	A dwelling & offices.
Castlehill.	„	16	Three cottages.
Craighead.	III.	6	A dwelling & offices.
Clayslope.	„	6	A farmstead.
Coathill.	„	6	A farmstead.
Caledonian Railway.	„	9	A branch railway.
Corn Mill.	„	9	
Craigside.	„	9	A dwelling & offices.
Crosshouse.	„	10	A row of dwelling houses.
Croshead.	„	10	Three cottages.
Cleuch.	„	10	Three cottages.
Cauldhamc.	„	10	A dwelling & offices.
Cameron.	„	10	A farmstead.
Cameron Burn.	„	10	
Cameron Glen.	„	10	
Croftside.	„	13	Two cottages.
Claddens.	„	13	A mansion & offices.
Cordonnan.	„	13	Three cottages.
Cullochrig.	„	13	A farmstead.

Name of place.	No. of Sheet.		Descriptive Remarks.
	6 inch scale.	25-344 in. scale.	
Culloch Burn.	IV.	9	
Crossrigg.	„	13	A farmstead.
Clackan.	VIII.	1	A dwelling & offices.
Cromlet.	„	1	A farmstead.
Church.	„	1	
Crowhill Plantation.	„	2	
Craigmauken.	„	2	A small farmstead.
Chemical Works.	„	2	
Caldercruix Cottage.	„	4	
Crookeddike.	„	4	A farmstead.
Caldercruix.	„	4	A farmstead.
Corn Mill.	„	4	
Commonhead.	„	5	A farmstead.
Commonhead Street.	„	5	
Croftmill.	„	6	A farmstead.
Chapelside Cottage.	„	6	
Colliertree.	„	6	A farmstead.
Colliertree Cottage.	„	6	
Clarkston.	„	6	A small village.
Church.	„	7	
Colston Row.	„	10	Dwelling houses.
Cave.	„	10	
Caldervale Print Works.	„	11	
Caldervale.	„	11	A row of cottages.
Cowbrae.	„	11	A farmstead.
Causewayend.	IX.	1	A farmstead.
Dickies Mailin.	III.	11	A small cottage.
Drumbowie.	„	13	A farmstead.
Drumshangie.	„	14	A farmstead.
Darnjavil.	III.	15	Three rows of dwellings.
Drumbow.	IV.	13	A farmstead.
Drumlech.	„	14	A cluster of dwellings.
Dryflat Pit.	VIII.	1	A coal pit.
Drumskeoch T.P.	„	1	A toll-bar & dwelling house.
Drumshangie Moss.	„	2	
Drumskeoch.	„	2	A small dwelling.
Dalmacouther.	„	2	A farmstead.
Dikehead.	„	2	A dwelling & offices.
Dikehead Branch Railway.	„	2	
Dryflat.	„	5	A farmstead.
Drumbathie.	„	6	A farmstead.
Drumbathie Road.	„	6	
Drumgelloch House.	„	6	
Drumgelloch.	„	6	A small village.
Easter Blairlinn.	III.	6	Two farmsteadings.
Easter Blacktongue.	„	11	A farmstead.
Easter Greengairs.	„	11	A dwelling & offices.
Easter Glentore.	„	12	Three farmsteads.
Easter Gartmillan.	„	13	A farmstead.
Easter Gatehouse.	VIII.	2	A small cottage.

Name of place.	No. of Sheet.		Descriptive Remarks.
	6 inch scale.	25·344 in. scale.	
Eastertown.	VIII.	4	A farmstead.
Easter Meadowbank.	„	6	A farmstead.
East Meadowhead.	„	7	A farmstead.
East Craigneuk.	„	10	A farmstead.
Eastfield.	IX.	1	A farmstead.
Fiddlerland.	III.	6	A farmstead.
Flax Mill.	„	6	
Flax Mills.	„	9	
Flax Mill.	„	10	
Freelandbank.	VIII.	6	A cottage residence.
Ford Forge.	„	7	
Gain Burn.	II.	12	
Gain.	„	16	
Glenboig Cottage.	„	16	
Glenboig.	„	16	A dwelling & offices.
Greenside.	„	16	A cottage residence.
Garnigiboch.	III.	5	A dwelling & offices.
Glenhove.	„	6	A farmstead.
Gain School.	„	9	A subscription school.
Greens.	„	10	Two dwelling houses.
Gateside.	„	10	A dwelling & offices.
Greengairs.	„	11	A small village.
Greendikeside.	„	12	A dwelling & offices.
Garndikehead.	„	13.	A dwelling & offices.
Greenfoot.	„	13	A farmstead.
Glen Mill.	„	13	A corn mill.
Grayrig.	„	15	Two dwelling houses.
Gore.	„	16	A ruinous farmstead.
Glenboig Fire Brick Works.	VII.	4	
Garnqueen Loch.	„	4	
Glenmavis.	VIII.	1	A small village.
Garden Square.	„	5	Dwelling houses.
Grahamshill.	„	6	A dwelling house.
Grand Stand.	„	6	
Green Isle.	„	6	
Gartlee.	„	10	A farmstead.
Gartlee Spade Forge.	„	10	
Howdoups.	II.	16	A cottage residence.
Hallbrae.	III.	9	A farmstead.
Howmoss.	„	11	A ruinous farmstead.
High Rigend.	„	14	A small village.
Hill of Drumgray.	„	15	A farmstead.
Hillhead.	IV.	14	A farmstead.
Haggmuir.	VIII.	1	A farmstead.
Holehills.	„	6	A farmstead.
Holehills Cottage.	„	6	
Hill Road.	„	6	
Howletnest.	„	10	A dwelling & offices.
Hillend Reservoir.	IX.	1	

Name of Place.	No. of Sheet.		Descriptive Remarks.
	6 inch scale.	25·344 in. scale.	
Inchnock.	II.	16	A dwelling & offices.
Inchnock Tower.	„	16	An old ruin.
Ivybank.	VIII.	10	A cottage residence.
Kirk Quarry.	„	1	
Kirkstile.	„	1	A dwelling & offices.
Knowehcad.	„	3	A dwelling & offices.
Kiltongue.	„	5	A dwelling & offices.
Kipps.	„	5	A dwelling & offices.
Kippsbyre.	„	5	A dwelling & offices.
Kippspark.	„	5	A dwelling & offices.
Limekilns.	III.	5	A farmstead.
Luggie Bridge.	„	6	
Luggiebank.	„	6	Two cottages.
Loanfoot.	„	9	A farmstead.
Loanhead.	„	9	Three cottages.
Loanhead.	„	11	A farmstead.
Luckenhill.	„	11	A farmstead.
Langdales.	„	11	A farmstead.
Langdales Cottage.	„	11	
Luckenburn.	„	12	A farmstead.
Laigh Rigend.	„	14	A farmstead.
Little Drumgray.	„	14	A farmstead.
Langridgend.	„	16	A farmstead.
Little Drumbreck.	„	16	A dwelling & offices.
Longrig.	„	16	A dwelling & offices.
Lochend.	IV.	13	A dwelling & offices.
Laverock Knowe.	VIII.	2	
Limelands.	„	4	A dwelling & offices.
Limelands.	„	4	A farmstead.
Leand.	„	5	A farmstead.
Loadmanford.	„	7	A farmstead.
Linlee Bridge.	„	9	
Lady Ann's Cottage.	„	10	
Muirend.	II.	12	A farmstead.
Muirside.	„	16	A small cottage.
Majiscroft.	III.	5	A farmstead.
Mid Blairlinn.	„	5	A farmstead.
Maryburgh.	„	9	A farmstead.
Milleroft.	„	9	A farmstead.
Mosswood.	„	9	A farmstead.
Muirhead.	„	10	A farmstead.
Mochriesinch.	„	11	A row of cottages.
Meadowfield.	„	12	A farmstead.
Mosshouse.	„	14	A dwelling house.
Midtown.	VIII.	3	A farmstead.
Meadowhead.	„	3	A farmstead.
Meikle Drumgray.	III.	14	A farmstead.
Manse.	VIII.	1	A dwelling & offices.
Mosshouse.	„	3	Two dwelling houses.

Name of Place.	No. of Sheet.		Descriptive Remarks.
	6 inch scale.	25-344 in. scale.	
Meikle Drumbreck.	VIII.	4	A farmstead.
Monkland Ry. Co.'s Work- shops.	"	5	
Mosside.	"	5	A farmstead.
Mill Row.	"	6	Dwelling houses.
Manse.	"	6	A dwelling & offices.
Moffat.	"	7	A dwelling house.
Monkland Canal.	"	9	
Mosshouse.	"	10	A dwelling house.
Meadowbank Cottage.	"	10	
Monkland Railways.	"	10	
Monkland Cottage.	"	10	
Monkland House.	"	14	
Moffat Paper Mill.	"	11	
Moffatgrove.	"	11	Two dwelling houses.
Moffat Forges.	"	11	
Malleable Iron Works.	"	11	
North Meadrox.	II.	12	A farmstead.
Newfauldhead.	"	12	A farmstead.
North Myvet.	III.	5	A farmstead.
North Shank.	"	9	A farmstead.
Newhouse.	"	10	Two dwelling houses.
Nettlehole.	"	13	A fine cottage.
Nettlehole Pit.	VIII.	1	A coal pit.
New Monkland.	"	1	A small village.
North Standrig Rows.	"	3	A row of dwellings.
N. Monkland Poorhouse.	"	5	
New Bellsdike.	"	10	A dwelling house.
Nile Cottage.	"	11	
Pettycastle.	III.	5	Two old cottages.
Pleamuir.	"	8	A farmstead.
Parkfoot.	"	14	A cottage residence.
Palace.	VIII.	1	A farmstead.
Penwinnie.	"	2	A farmstead.
Prospect Hill.	"	5	
Pollock Street.	"	6	
Plains.	"	7	A small village.
Peterburn.	"	10	Dwelling houses.
Raw.	II.	16	A cottage residence.
Railway Cottage.	"	16	
Roselinn.	III.	6	A dwelling & offices.
Roughrig	"	12	A farmstead.
Rig.	"	13	A farmstead.
Rigend.	"	14	A small village.
Righcad.	"	14	A row of cottages.
Ryden.	VIII.	1	A farmstead.
Roughsoles House.	"	1	
Rawbog.	"	2	A farmstead.
Rawbog Cottage.	"	2	

Name of place.	No. of Sheet.		Descriptive Remarks.
	6 inch scale.	25-344 in. scale	
Rochsoles Tile Works.	VIII.	2	
Rochsoles Pit.	"	2	A coal pit.
Rougheraig.	"	2	
Rougheraig Glen.	"	2	
Rawyards.	"	6	A small village.
Rawyards Farm.	"	6	A farmstead.
Rawyards Cottage.	"	6	
Rosmount.	"	6	A superior residence.
Rosebank.	"	6	A dwelling house.
Railway Cottage.	"	7	
Rochsolloch.	"	9	A dwelling house.
Rochsolloch Brick Works.	"	9	
Spouty Braes.	II.	12	
South Medrox.	"	16	Two farmsteads.
Stonefield.	"	16	A cottage residence.
Shiels.	III.	7	A dwelling house.
South Myvet.	"	9	A dwelling house.
South Garngibboch.	"	9	A farmstead.
Shank Bridge.	"	9	
Summerfield.	"	9	Two cottages.
Summerhill.	"	9	A farmstead.
Staylee Glen.	"	10	
Staylee.	"	10	A farmstead.
Shiel Hill.	"	11	
School.	"	11	An adventure school.
School.	"	12	An adventure school.
Stand.	"	14	A small village.
Slamannan Railway.	"	16	
Shields.	IV.	13	A dwelling & offices.
Shyflat.	VIII.	1	Three dwellings.
School.	"	1	A parish school.
School.	"	2	An adventure school.
Standrig.	"	3	A farmstead.
South Standrig Row.	"	2	Dwelling houses.
School.	"	3	A private school.
School.	"	6	A private school.
Springwell Cottage.	"	6	
Stanley.	"	6	A dwelling house.
Springfield.	"	6	A cottage residence.
School.	"	6	A private school.
Springwells.	"	10	A farmstead.
South Biggar Road.	"	10	
Spade Forge.	"	10	
Springbrae Cottage.	"	11	
Standburn.	IX.	2	A small cottage.
Turf Hill.	III.	7	
Thieves Hill.	"	8	
Townhead.	"	13	A farmstead.
Timpins.	"	13	A cottage residence.
Thrushbush Pit.	VIII.	2	A coal pit.

Name of place.	No. of Sheet.		Descriptive Remarks.
	6 inch scale.	25-344 in. scale.	
Thrushbush Incline.	VIII.	5	A branch railway.
Thrushbush Quarry.	"	5	
Thrushbush.	"	6	Two dwelling houses.
Thrushbush.	"	6	A farmstead.
T. P.	"	10	A toll-bar.
Uppertown.	III.	11	A farmstead.
Virtue Well.	VIII.	5	
Virtuewell Glen.	"	5	
Viewfoot.	"	6	A farmstead.
Viewfair.	"	6	Two cottages.
Victoria Place.	"	10	A dwelling house.
Wester Myvet.	II.	12	A dwelling house.
Woodend.	"	16	A dwelling house.
Wester Blairlinn.	III.	5	A dwelling house.
Wellhills.	"	6	A dwelling house.
Wester Glentore.	"	7	A farmstead.
Wardhead.	"	9	A farmstead.
Winnrig.	"	10	A farmstead.
Westfield.	"	12	An old cottage.
West Gartmillan.	"	13	A farmstead.
Watson.	"	14	A small village.
Whiteside.	IV.	14	A farmstead.
Whiterig.	VIII.	2	A farmstead.
Wellhouse.	"	1	Dwelling houses.
Woodhead.	"	1	A dwelling house.
Whiterig Brick & Tile Works.	"	1	
Whiterig Row.	"	1	A dwelling house.
Whiterig Cottage.	"	1	
West Arbuckle.	"	3	A dwelling house.
Whitehill.	"	5	A dwelling house.
Watt Street.	"	6	
Wilson's Row.	"	6	Two rows of dwellings.
Wester Moffat.	"	7	Offices.
West Craigneuk.	"	10	A farmstead.
Woodside.	IX.	1	A farmstead.
Yett.	III.	10	A ruinous farmstead.

AGENTS FOR THE SALE OF THE ORDNANCE PLANS.

ENGLAND.

LONDON.	{	Mr. J. Arrowsmith, 10, Soho Square, W. Messrs. Letts, Son, & Co., 8, Royal Exchange, E.C. Messrs. Longman & Co., Paternoster Row, E.C. Mr. E. Stanford, 6, Charing Cross, S.W. Messrs. Vacher & Son, 29, Parliament Street, S.W. Messrs. Webster & Co., 60, Piccadilly, W. Messrs. G. Philip & Son, 32, Fleet Street, E.C.; & L'pool. Mr. J. Wyld, Charing Cross. Dr. J. J. Whitty, C.E., 35, Parliament Street, S.W.	
APPLEBY		Mr. J. Whitehead.	
ALNWICK.		Mr. M. Smith.	
BATH		Messrs. Sims & Son.	
BIRMINGHAM		Messrs. Napper & Wright.	
BEVERLEY		Mr. John Kemp.	
BOLTON		Mr. H. Bradbury.	
BRISTOL		Mr. John Lavars.	
BISHOP AUCKLAND		Mr. M. Braithwaite.	
BARNARD CASTLE.		Messrs. J. & R. W. Atkinson.	
CLEVELAND, York-	}	Mr. George Dixon.	
shire.			
CARDIFF		Mr. Hugh Bird.	
CARLISLE		Messrs. Thurnam & Sons.	
COVENTRY		Mr. Edward Wright.	
CHELMSFORD		Mr. Thomas B. Arthy.	
DARLINGTON		Mr. H. Penney.	
DURHAM		Mr. George Andrews.	
FAREHAM		Mr. George Sutton.	
GLOUCESTER		Messrs. G. J. Wait & Co.	
GREAT AYTON, nr.	}	Mr. G. Dixon.	
Stokesley, York-			
shire.			
HARTLEPOOL		Messrs. Pearson & Co.	
HUDDERSFIELD		Mr. A. L. Peace.	
HULL		Mr. J. W. Leng.	
KIRKBY LONSDALE		Mr. R. Morphet.	
KENDAL		Mr. T. Atkinson.	
KESWICK.		Mr. James Mayo.	
LIVERPOOL	}	Messrs. G. Philip & Son. Messrs. Webb & Hunt. Mr. J. R. Isaae.	
LEEDS			Mr. J. Smith.
LONGTON			Mr. F. S. Wright.
LONGPORT, Staff..		Mr. Evans.	
MALTON		Mr. H. Smithson.	
MANCHESTER	}	Mr. G. Simms. Mr. W. T. Hansbrow, 59, King Street.	
NORTH SHIELDS..			Messrs. Phillipson & Hare.
NORWICH		Mr. H. Pigg.	

AGENTS, ENGLAND—CONTINUED.

NEWCASTLE.....	Mr. R. Turner.
NOTTINGHAM	Mr. R. Sutton.
OLDHAM	Mr. John Hirst.
OXFORD	Messrs. Spiers & Son.
PENRITH.....	Mr. B. T. Sweeten.
PORTSMOUTH	Mr. W. H. Charpentier.
PLYMOUTH	Mr. J. Land.
PRESTON	Mr. R. Veevers.
READING.....	Mr. G. Lovejoy.
ROCHDALE	Mr. E. Wrigley.
RICHMOND, York- shire	} Mr. J. Bell.
RIPON	
SCARBOROUGH....	Mr. S. W. Theakstone.
SETTLE	Mr. J. Wildman.
SHEFFIELD	Mr. H. Pawson.
SWANSEA.....	Mr. E. Pearec.
STOCKTON-ON-TEES	Messrs. Jennett & Co
SOUTHAMPTON ..	Mr. W. Sharland.
SUNDERLAND	Mr. H. J. Dixon.
THIRSK	Mr. W. Bransby.
ULVERSTON.....	Mr. Soulby.
WAKEFIELD	Messrs. Hicks & Allen.
WIGAN	Mr. S. G. Bucknall.
WHITEHAVEN....	Messrs. Callender & Dixon.
WINDERMERE....	Mr. J. Garnett.
YORK	Mr. J. Glaisby.

SCOTLAND.

EDINBURGH.....	} Messrs. Johnston, 4, St. Andrew Square. Messrs. Black, North Bridge. Mr. T. C. Jack, Princes Street.	
AYR		Mr. John Dick.
ABERDEEN		Messrs. Keith & Gibb.
AIRDRIE, Lanarksh	Mr. Thomas Forsyth.	
ANNAN.....	Mr. William Cutlibertson.	
BATHGATE	Mr. J. Johnston.	
CUPAR.....	Mr. S. Robinson.	
DUMFRIES	Mr. Sinclair.	
DUNFERMLINE ..	Messrs. Miller & Son.	
DUNSE	Mr. George Johnston.	
DUNDEE	Mr. C. D. Chalmers.	
GLASGOW.....	} Messrs. J. Smith & Son. Messrs. J. Lumsden & Son.	
HADDINGTON		Mr. J. Millen.
HAWICK	Mr. William Syme.	
JEDBURGH	Messrs. A. & W. Easton.	
KIRKCALDY.....	Mr. J. J. Wilson.	
KIRKCUDBRIGHT..	Mr. J. Nicholson.	
KELSO	Mr. J. H. Rutherford.	
LINLITHGOW	Mr. A. Waldie.	
NEWTON STEWART	Miss A. Watson.	
MOFFAT	Mr. William Muir.	
PEEBLES	Mr. R. Stirling.	
PAISLEY	Mr. William McIntyre.	
SELKIRK	Mr. G. Lewis.	
STIRLING.....	Mr. Robert S. Shearer.	


AGENTS FOR THE SALE

OF THE

ORDNANCE PLANS.

IRELAND.

DUBLIN	{ Messrs. Hodges & Smith, Grafton Street. Messrs. Brassington & Gale, 6, Bachelor's Walk. Dr. J. J. Whitty, C.E.; and at London. Messrs. Thom & Son, 87 & 88, Abbey Street.	
ARMAGH		Mr. John McWatters.
ATHLONE		Mr. James Martin.
BELFAST		Mr. James Magill.
CORK	Mr. Francis Guy.	
CARLOW	Mr. Thomas Edwards.	
CAVAN	Mr. John Fegan.	
CLONMELL	Mr. James O'Neill.	
DROGHEDA	Mr. Michael Daly.	
ENNISKILLEN	Mr. William Trimble.	
GALWAY	Mr. Thomas Croker.	
KILKENNY	Mr. William Nicholson.	
LONDONDERRY	Mr. Hempton.	
MALLOW	Mr. Joseph Johns.	
MULLINGAR	Mr. Sampson Wallis.	
NEWRY	Mr. Robert Greer.	
OMAGH	Mr. John Nelis.	
WATERFORD	Mr. Thomas S. Harvey.	
WEXFORD	Mr. F. S. Davis.	



ORDNANCE SURVEY OF SCOTLAND.

BOOK OF REFERENCE TO THE PLAN

OF THE

PARISH OF MONQUHITTER,

IN THE

COUNTY OF ABERDEEN,

CONTAINING 17455·260 ACRES.

MAJOR-GENERAL SIR HENRY JAMES, R.E., F.R.S., F.G.S., &c.,
SUPERINTENDENT OF THE SURVEY.



LONDON:

PRINTED BY GEORGE E. EYRE AND WILLIAM SPOTTISWOODE,
PRINTERS TO THE QUEEN'S MOST EXCELLENT MAJESTY.
FOR HER MAJESTY'S STATIONERY OFFICE.

1872.

Price Two Shillings and Sixpence.

[7142.—50.—4/72.]

ie
ly
to

ch

n-

t.

on-
ble
the

les

W

T

T

r

ent.

C.F.
E.C.
W.
Def.
E.S.


r the

ORDNANCE SURVEY OF SCOTLAND
PARISH OF MONQUHITTER
 ABERDEENSHIRE

INDEX TO THE SHEETS

Published on the Scale of $\frac{1}{2500}$ or 25 344 Inches to a Mile

Scale of this Index One Inch to a Mile



Published in 33 Sheets at $\frac{2}{6}$ each with 1 Book of Arcus at $\frac{2}{6}$

EXPLANATORY REMARKS.

The scale of the Parish Plans is the 1-2500th of the actual length on the ground, and is equal to 25·344 inches to a mile,* which is very approximately equal to one square inch to one acre, the square of 1·0018 inch being equal to one acre.

The length of each sheet is 1½ miles, and the width 1 mile, the area of each sheet is therefore 960 acres.

Each enclosure has a reference number to the area which is given in this Book.

The Braces (*f*) on the plans are to indicate that the spaces so braced are included under the same reference number.

The Altitudes in feet above the Mean Level of the Sea are written thus—31·4.

The Scale of the Plans of the County is 6 inches to a mile, and each sheet contains the same area as 16 sheets of the Parish Plans. There is therefore a double reference number to each sheet, as VI. 9, the Roman Numerals referring to the County Plans, the Arabic Figures to the Parish Plans.

The following are the characters employed on the Ordnance Plans on the Scales of 1-2500, and 6 inches to a mile :—

County Names	C		Hundreds or Wards	W
Parishes	P		Townships	T
Extra Parochial	E		Division of Townships	T
Antiquities	<div style="display: flex; align-items: center; justify-content: center;"> <div style="font-size: 3em; margin-right: 10px;">{</div> <div style="text-align: left;"> <p style="margin: 0;">ROMAN</p> <p style="margin: 0;"><i>Druidical or Saxon</i></p> <p style="margin: 0;"><i>Norman or Subsequent.</i></p> </div> </div>			

The descriptions of the boundaries are shown by the following initials :—

Centre of Stream	<i>C.S.</i>		Centre of Fence	<i>C.F.</i>
Centre of Road	<i>C.R.</i>		Top of Cop	<i>T.C.</i>
Side of Stream or Drain ...	<i>S.S.</i> or <i>S.D.</i>		Centre of Wall	<i>C.W.</i>
Root of Hedge	<i>R.H.</i>		Defaced	<i>Def.</i>
Face of Wall	<i>F.W.</i>		Track of Stream.....	<i>T.S.</i>
Undefined.....	<i>Und.</i>			

Where a change occurs in the boundaries, the symbol [o—o] is used to show the part at which the change takes place

* Or 3·157 chains to an inch.

N.B.—To convert Decimal Fractions of an Acre into Rods and Perches, multiply the decimal first by 4 and then by 40, preserving the same number of decimals in the product.

Examples—

Acres.
633·357

4

1·428
40

Acres.
527·013

4

·052
40

A. R. P.
633 1 17

17·120

A. R. P.
527 0 2

2·080

TABLE

FOR CONVERTING DECIMAL PARTS OF AN ACRE INTO RODS AND PERCHES.

Perch.	0 Rod.	1 Rod.	2 Rods.	3 Rods.	Perch.	0 Rod.	1 Rod.	2 Rods.	3 Rods.
0	·000	·250	·500	·750	21	·131	·381	·631	·881
1	·006	·256	·506	·756	22	·137	·387	·637	·887
2	·012	·262	·512	·762	23	·144	·394	·644	·894
3	·019	·269	·519	·769	24	·150	·400	·650	·900
4	·025	·275	·525	·775	25	·156	·406	·656	·906
5	·031	·281	·531	·781	26	·162	·412	·662	·912
6	·037	·287	·537	·787	27	·169	·419	·669	·919
7	·044	·294	·544	·794	28	·175	·425	·675	·925
8	·050	·300	·550	·800	29	·181	·431	·681	·931
9	·056	·306	·556	·806	30	·187	·437	·687	·937
10	·062	·312	·562	·812	31	·194	·444	·694	·944
11	·069	·319	·569	·819	32	·200	·450	·700	·950
12	·075	·325	·575	·825	33	·206	·456	·706	·956
13	·081	·331	·581	·831	34	·212	·462	·712	·962
14	·087	·337	·587	·837	35	·219	·469	·719	·969
15	·094	·344	·594	·844	36	·225	·475	·725	·975
16	·100	·350	·600	·850	37	·231	·481	·731	·981
17	·106	·356	·606	·856	38	·237	·487	·737	·987
18	·112	·362	·612	·862	39	·244	·494	·744	·994
19	·119	·369	·619	·869	40	·250	·500	·750	1·000
20	·125	·375	·625	·875					

PARISH OF MONQUHITTER,

IN THE

COUNTY OF ABERDEEN.

No. on Plan.	Area in Acres.	Remarks.	No. on Plan.	Area in Acres.	Remarks.
1	·663	Houses, garden, &c.	40	10·945	Arable, &c.
2	58·117	Arable, &c.	41	1·253	Arable.
3	35·085	Arable, &c.	42	·397	Houses, garden, &c.
4	·174	Dam.	43	·534	Houses, garden, &c.
5	·684	Houses, &c.	44	27·099	Arable, &c.
6	·681	Arable.	45	10·840	Arable, &c.
7	·561	Stackyard.	46	15·688	Arable, &c.
8	2·423	Road.	47	8·450	Arable, &c.
9	40·354	Arable, &c.	48	·116	House, garden, &c.
10	6·747	Arable, &c.	49	8·579	Arable, &c.
11	·319	Houses, garden, &c.	50	7·012	Arable.
12	8·048	Arable, &c.	51	12·485	Arable, &c.
13	16·788	Arable, &c.	52	47·639	Moss, &c.
14	11·874	Arable, &c.	53	14·481	Arable, &c.
15	20·496	Arable, &c.	54	·242	Houses, garden, &c.
16	6·959	Arable.	55	6·308	Arable, &c.
17	9·792	Arable, &c.	56	4·822	Arable, &c.
18	5·195	Arable, &c.	57	·338	House, garden, &c.
19	3·554	Arable, &c.	58	2·788	Road.
20	·027	House, &c.	59	17·212	Arable, &c.
21	·845	Arable.	60	53·904	Arable, &c.
22	1·192	Houses, garden, &c.	61	·130	Houses, ornamental ground, &c.
23	·340	Dam.			
24	45·374	Arable, &c.	62	7·811	Arable, &c.
25	42·215	Arable, &c.	63	8·074	Arable, &c.
26	2·118	Arable.	64	4·835	Arable, &c.
27	11·203	Arable, &c.	65	3·751	Arable, &c.
28	2·580	Arable, &c.	66	4·830	Arable, &c.
29	·441	Houses, garden, &c.	67	4·649	Arable, &c.
30	3·539	Arable, &c.	68	130·561	Moss, &c.
31	5·542	Arable.	69	3·753	Arable.
32	90·521	Arable, &c.	70	20·187	Arable, &c.
33	·906	Arable.	71	29·908	Arable, &c.
34	·065	House, &c.	72	26·382	Arable, &c.
35	7·436	Arable.	73	16·501	Arable.
36	2·338	Arable, &c.	74	30·834	Arable, &c.
37	·145	House, garden, &c.	75	24·204	Arable, &c.
38	·475	Houses, &c.	76	1·695	Moss.
39	17·099	Arable, &c.	77	4·768	Arable.

PARISH OF MONQUHITTER.

No. on Plan.	Area in Acres.	Remarks.	No. on Plan.	Area in Acres.	Remarks.
78	32·320	Arable, &c.	129	3·583	Arable.
79	·307	House, garden, &c.	130	·618	Houses, gardens, &c.
80	·329	Road.	131	2·452	Arable, &c.
81	4·590	Arable, &c.	132	21·231	Arable, &c.
82	·382	House, &c.	133	10·489	Rough heathy pasture, &c.
83	5·314	Arable, &c.			
84	·409	Houses, garden, &c.	134	31·727	Arable.
85	·094	House, garden, &c.	135	31·066	Arable, &c.
86	·473	Houses, garden, &c.	136	15·807	Arable, &c.
87	·150	House, &c.	137	20·920	Arable, &c.
88	29·294	Arable, &c.	138	1·250	Rough pasture.
89	32·799	Arable, &c.	139	15·316	Arable, &c.
90	37·221	Arable, &c.	140	·195	Houses, garden, &c.
91	·194	Dam.	141	·366	Pasture, &c.
92	2·812	Houses, garden, &c.	142	7·977	Arable, &c.
93	3·542	Arable, &c.	143	·830	Arable, &c.
94	1·763	Arable, &c.	144	·635	Arable, &c.
95	6·881	Arable, &c.	145	1·957	Old quarry, rough pasture, &c.
96	·238	Road.			
97	3·969	Arable, &c.	146	·185	Houses, &c.
98	36·819	Arable, &c.	147	6·377	Arable.
99	9·681	Arable.	148	31·207	Arable, &c.
100	19·669	Arable, &c.	149	·660	Houses, garden, &c.
101	9·740	Arable.	150	15·241	Arable, &c.
102	12·103	Arable, &c.	151	16·227	Arable.
103	18·596	Arable, &c.	152	20·175	Arable, &c.
104	10·244	Arable, &c.	153	60·334	Arable, &c.
105	·735	Meadow.	154	11·723	Arable.
106	51·987	Arable.	155	10·464	Arable, &c.
107	3·862	Road.	156	3·526	Road.
108	·975	Houses, garden, &c.	157	14·020	Arable, &c.
109	5·981	Arable.	158	10·000	Arable, &c.
110	8·574	Arable.	159	30·245	Arable, &c.
111	5·660	Arable, &c.	160	31·651	Arable, &c.
112	8·372	Arable, &c.	161	29·155	Arable.
113	9·273	Arable, &c.	162	30·269	Arable.
114	·548	Houses, garden, &c.	163	4·091	Road, &c.
115	1·355	Rough pasture, &c.	163a	·500	Houses, garden, &c.
116	5·983	Arable, &c.	164	10·214	Arable, &c.
117	·671	Houses, garden, &c.	165	30·144	Arable, &c.
118	13·285	Arable, &c.	166	·238	Pasture, &c.
119	1·439	Rough pasture, &c.	167	·577	Marsh.
120	2·935	Arable, &c.	168	10·182	Arable, &c.
121	7·713	Arable, &c.	169	·290	Houses, &c.
122	21·250	Arable, &c.	170	·635	Meadow, &c.
123	1·293	Houses, garden, &c.	171	9·418	Arable, &c.
124	12·216	Arable, &c.	172	3·004	Arable, &c.
125	30·012	Arable, &c.	173	·596	Arable.
126	11·579	Arable, &c.	174	·255	Houses, garden, &c.
127	10·916	Arable, &c.	175	2·095	Rough pasture, &c.
127a	·270	Road.	176	8·457	Arable, &c.
128	4·823	Arable, &c.	177	22·822	Arable, &c.

PARISH OF MONQUHITTER.

3

No. on Plan.	Area in Acres.	Remarks.	No. on Plan.	Area in Acres.	Remarks.
178	.732	Rough pasture, &c.	229	1.437	Houses, garden, &c.
179	9.595	Arable, &c.	230	.159	Dam.
180	2.312	Arable, &c.	231	1.028	Meadow.
181	9.831	Arable, &c.	232	13.157	Arable, &c.
182	1.188	Houses, garden, &c.	233	6.113	Arable, &c.
183	.132	Dam.	234	1.423	Arable.
184	1.063	Houses, garden, &c.	235	.392	Houses, garden, &c.
185	8.963	Arable, &c.	236	1.267	Pasture, &c.
186	4.209	Arable.	237	3.846	Arable.
187	.188	Road.	238	96.291	Arable, &c.
188	39.196	Arable, &c.	239	8.275	Arable.
189	12.269	Arable, &c.	240	11.654	Arable, &c.
190	1.435	Houses, &c.	241	5.471	Arable, &c.
191	1.967	Road.	242	.160	Houses, garden, &c.
192	14.223	Arable.	243	2.880	Arable, &c.
193	1.589	Houses, garden, &c.	244	3.905	Arable, &c.
194	16.220	Arable.	245	.148	Road.
195	.419	Houses, gardens, &c.	246	.772	Meadow.
196	.108	House, &c.	247	5.184	Arable.
197	28.801	Arable, &c.	248	.746	Houses, garden, &c.
198	.567	Old quarry, rough pasture, &c.	249	48.939	Arable, &c.
199	11.518	Arable.	250	9.240	Arable.
200	.951	Arable, &c.	251	34.940	Arable, &c.
201	9.969	Arable, &c.	252	27.862	Arable, &c.
202	3.986	Wood, &c.	253	32.964	Arable, &c.
203	12.499	Arable, &c.	254	1.284	Houses, garden, dam, &c.
204	4.685	Arable.	255	6.094	Arable, &c.
205	16.846	Arable.	256	5.111	Arable, &c.
206	14.744	Arable.	257	23.860	Arable, &c.
207	26.698	Arable, &c.	258	.154	Houses, &c.
208	1.536	Houses, garden, &c.	259	27.141	Arable.
209	3.621	Road.	260	26.808	Arable, &c.
210	6.060	Arable, &c.	261	1.004	Road, &c.
211	.487	Meadow, &c.	262	23.987	Arable, &c.
212	1.488	Arable.	263	2.308	Arable, &c.
213	16.830	Arable, &c.	264	.152	Dam.
214	4.333	Pasture, &c.	265	18.630	Arable, &c.
215	.751	Meadow, &c.	265a	1.527	Houses, garden, &c.
216	5.058	Arable, &c.	266	9.187	Arable, &c.
217	7.503	Arable.	267	6.525	Arable.
218	5.205	Arable.	268	8.935	Arable, &c.
219	.685	Pasture, &c.	269	2.355	Road, &c.
220	.683	Houses, garden, &c.	270	.924	Houses, garden, &c.
221	80.126	Arable, &c.	271	84.732	Arable, &c.
222	8.362	Arable.	272	16.586	Rough heathy pasture, &c.
223	16.162	Arable, &c.			
224	1.783	Wood.	273	62.732	Arable, &c.
225	1.224	Meadow.	274	.578	Rough pasture, &c.
226	.879	Wood, &c.	275	8.545	Arable, &c.
227	11.198	Arable, &c.	276	23.455	Arable, &c.
228	8.951	Arable, &c.	277	23.963	Arable, &c.

PARISH OF MONQUHITTER.

No. on Plan.	Area in Acres.	Remarks.	No. on Plan.	Area in Acres.	Remarks.	
278	1·066	Rough pasture.	330	21·879	Arable, &c.	
279	·145	Houses, garden, &c.	331	6·363	Road.	
280	23·095	Arable, &c.	332	13·280	Arable, &c.	
281	54·527	Arable, &c.	333	11·976	Arable.	
282	12·337	Arable.	334	13·360	Arable, &c.	
283	17·549	Arable, &c.	335	·988	Wood.	
284	48·256	Arable, &c.	336	22·865	Ornamental ground, &c.	
285	23·921	Arable, &c.		·962	Wood.	
286	34·550	Arable, &c.	337	13·509	Arable, &c.	
287	18·611	Arable, &c.	338	2·460	Wood, &c.	
288	26·767	Arable, &c.	339	25·960	Ornamental ground.	
289	26·365	Arable.	340	1·208	Wood.	
290	25·445	Arable.	341	21·592	Ornamental ground.	
291	11·848	Arable, &c.	342	10·992	Arable, &c.	
292	11·511	Arable, &c.	343	6·498	Arable, &c.	
293	14·478	Arable.	344	2·305	Pasture, &c.	
294	8·918	Arable.	345	3·659	Arable, &c.	
295	·909	Arable.	346	4·573	Wood.	
296	14·593	Arable, &c.	347	20·467	Arable, &c.	
297	·426	Houses, garden, &c.	348	12·582	Arable.	
298	1·608	Road, &c.	349	5·917	Arable.	
299	10·975	Arable.	350	23·195	Ornamental ground.	
300	·543	Meadow.	351	1·268	Wood.	
301	1·653	Arable, &c.	352	18·586	Ornamental ground.	
302	·600	Dam.	353	10·441	Ornamental ground.	
303	9·099	Arable, &c.	354	1·540	Ornamental ground.	
304	1·650	Houses, gardens, &c.	355	1·038	Ornamental ground.	
305	1·539	Arable, &c.	356	4·064	Ornamental ground, &c.	
306	24·048	Arable, &c.	357	8·796	Ornamental ground, &c.	
307	35·434	Arable.		358	Ornamental ground, &c.	
308	·105	Wood.		359	Ornamental ground, &c.	
309	·111	Wood.		360	·166	Houses, &c.
310	2·521	Arable.		361	1·797	Houses, &c.
311	13·707	Arable, &c.		362	1·781	Stackyard.
312	2·605	Houses, garden, &c.		363	·181	Wood.
313	·177	Wood, &c.		364	1·357	Wood, &c.
314	3·603	Arable, &c.		365	·297	Wood, &c.
315	13·732	Arable, &c.		366	1·472	Rough pasture, &c.
316	·178	Wood, &c.		367	7·957	Pond.
317	12·013	Arable, &c.		368	·180	Wood (islands).
318	13·426	Arable, &c.		369	·580	Road.
319	2·999	Road, &c.		370	2·972	Wood, &c.
320	8·633	Wood, &c.		371	·356	Wood.
321	·232	Rough pasture, &c.		372	·591	Wood, &c.
322	41·047	Arable.		373	·461	Arable, &c.
323	59·426	Arable, &c.		374	·224	Wood, &c.
324	11·224	Arable, &c.		375	6·725	Arable, &c.
325	8·881	Arable, &c.		376	5·986	Arable, &c.
326	4·905	Arable, &c.		377	·375	Rough pasture, &c.
327	4·566	Road, &c.				
328	·790	Houses, gardens, &c.				
329	35·305	Arable, &c.				

PARISH OF MONQUITTER.

No. on Plan.	Area in Acres.	Remarks.	No. on Plan.	Area in Acres.	Remarks.
378	.124	Wood, &c.	428	2.850	Arable, &c.
379	.864	Wood, &c.	429	5.868	Arable.
380	4.223	Arable, &c.	430	.168	Houses, &c.
381	.917	Houses, garden, &c.	431	.262	House, garden, &c.
382	17.253	Arable.	432	.162	Houses, gardens, &c.
383	14.442	Arable, &c.	433	14.276	Arable, &c.
384	4.682	Wood.	434	17.881	Arable, &c.
385	1.869	Arable.	435	17.167	Arable, &c.
386	1.753	Wood.	436	11.853	Arable, &c.
387	4.235	Wood, &c.	437	1.723	Road.
388	10.312	Ornamental ground, &c.	438	5.926	Arable.
389	.231	Road.	439	9.070	Arable, &c.
390	13.791	Wood, &c.	440	5.714	Arable, &c.
391	21.629	Wood, &c.	441	6.091	Arable, &c.
392	21.540	Arable, &c.	442	1.324	Arable.
392a	.194	Pond.	443	4.428	Arable, &c.
393	.138	House, garden, &c.	444	.321	Houses, gardens, &c.
394	1.401	Road.	445	.168	Houses, gardens, &c.
395	17.107	Arable, &c.	446	4.989	Arable, &c.
396	24.988	Arable, &c.	447	9.187	Arable, &c.
397	17.493	Arable, &c.	448	3.011	Arable, &c.
398	17.110	Arable, &c.	449	9.269	Arable, &c.
399	5.281	Arable, &c.	450	5.584	Arable, &c.
400	2.045	Arable, &c.	451	4.134	Arable.
401	1.966	Arable, &c.	452	5.636	Arable, &c.
402	3.295	Arable, &c.	453	.684	Road.
403	2.491	Arable, &c.	454	2.719	Arable.
404	7.274	Arable, &c.	455	2.099	Arable, &c.
405	5.295	Arable.	456	1.718	Arable.
406	5.391	Arable.	457	3.149	Arable.
407	.761	Houses, garden, &c.	458	.523	Houses, garden, &c.
408	1.855	Arable, &c.	459	32.306	Arable, &c.
409	2.351	Road.	460	6.581	Arable, &c.
410	14.071	Arable, &c.	461	11.725	Arable, &c.
411	13.703	Arable.	462	10.488	Arable, &c.
412	.385	Pasture, &c.	463	3.970	Arable.
413	7.680	Arable.	464	13.088	Arable, &c.
414	3.489	Arable.	465	12.320	Arable, &c.
415	1.299	Arable.	466	31.244	Arable, &c.
416	9.773	Arable, &c.	467	2.024	Arable, &c.
417	1.615	Arable.	468	.921	Meadow, &c.
418	1.625	Arable.	469	5.844	Arable, &c.
419	1.858	Arable, &c.	470	.718	Road.
420	.281	Road.	471	8.818	Arable, &c.
421	.514	Houses, garden, &c.	472	2.956	Arable.
422	1.015	Houses, garden, &c.	473	1.857	Arable, &c.
423	3.059	Arable, &c.	474	.879	Houses, gardens, &c.
424	7.875	Arable.	475	14.043	Arable, &c.
425	.156	Dam.	476	27.109	Arable.
426	3.968	Arable.	477	12.260	Arable.
427	24.555	Arable, &c.	478	12.018	Arable, &c.
			479	15.979	Arable, &c.

PARISH OF MONQUHITTER.

No. on Plan.	Area in Acres.	Remarks.	No. on Plan.	Area in Acres.	Remarks.
480	20·042	Arable, &c.	531	1·294	Houses, ornamental ground, &c.
481	·516	Houses, garden, &c.	532	·322	Quarry, &c.
482	2·324	Rough pasture, moss, &c.	533	17·842	Arable, &c.
483	16·121	Arable, &c.	534	19·872	Arable, &c.
484	·287	Houses, garden, &c.	535	·281	House, garden, &c.
485	17·959	Arable, &c.	536	59·673	Arable, &c.
486	23·681	Arable, &c.	537	13·911	Arable.
487	·217	Houses, &c.	538	10·131	Arable.
488	20·833	Arable, &c.	539	·152	Dam.
489	1·174	Arable, &c.	540	1·948	Houses, gardens, &c.
490	1·430	Houses, garden, &c.	541	15·890	Arable.
491	3·444	Arable, &c.	542	·817	Houses, garden, &c.
492	·209	Dam.	543	25·773	Arable, &c.
493	16·227	Arable, &c.	544	19·276	Arable, &c.
494	1·623	Road, &c.	545	6·843	Road.
495	8·868	Arable, &c.	546	·148	Dam.
496	13·168	Arable, &c.	547	1·466	Houses, gardens, &c.
497	1·099	Rough pasture, &c.	548	16·566	Arable.
498	10·476	Arable, &c.	549	11·907	Arable, &c.
499	2·667	Arable.	550	10·305	Arable, &c.
500	2·821	Arable, &c.	551	3·233	Marsh, rough pasture, &c.
501	·301	House, garden, &c.	552	9·439	Arable, &c.
502	1·371	Houses, gardens, &c.	553	6·354	Arable, &c.
503	15·589	Arable, &c.	554	·714	Rough pasture, &c.
504	·460	Road.	555	7·333	Burn of Monquhitter.
505	2·552	Arable.	556	1·627	Arable, &c.
506	15·972	Arable, &c.	557	1·209	Arable, &c.
507	2·183	Houses, garden, &c.	558	11·171	Arable.
508	2·627	Arable.	559	10·730	Arable.
509	37·859	Arable.	560	11·413	Arable, &c.
510	39·213	Arable, &c.	561	9·042	Arable, &c.
511	7·677	Arable, &c.	562	8·146	Arable, &c.
512	8·799	Arable, &c.	563	8·690	Arable, &c.
513	1·562	Road.	564	12·876	Arable, &c.
514	15·501	Arable, &c.	565	2·138	Road.
515	13·767	Arable, &c.	566	·440	Houses, gardens, &c.
516	29·205	Arable, &c.	567	10·657	Arable, &c.
517	19·321	Arable.	568	3·256	Rough pasture, &c.
518	·811	Houses, &c.	569	1·788	Arable.
519	6·688	Arable, &c.	570	·552	Houses, garden, &c.
520	4·544	Arable, &c.	571	14·569	Arable, &c.
521	·373	Houses, garden, &c.	572	7·738	Arable, &c.
522	1·862	Road.	573	·431	Houses, garden, &c.
523	6·349	Arable.	574	1·855	Arable, &c.
524	7·328	Arable.	575	·516	Houses, garden, &c.
525	8·012	Arable, &c.	576	·136	House, garden, &c.
526	10·459	Arable, &c.	577	39·496	Arable, &c.
527	18·567	Arable, &c.	578	1·527	Houses, garden, &c.
528	2·351	Arable, &c.	579	·173	Houses, garden, &c.
529	19·981	Arable, &c.	580	21·385	Arable, &c.
530	·843	Houses, garden, &c.			

No. on Plan.	Area in Acres.	Remarks.	No. on Plan.	Area in Acres.	Remarks.
581	.193	Dam.	633	3.729	Arable, &c.
582	1.977	Houses, gardens, &c.	634	.572	Road.
583	9.744	Arable, &c.	635	4.903	Arable.
584	8.094	Arable, &c.	636	2.220	Arable, &c.
585	10.971	Arable, &c.	637	7.269	Arable, &c.
586	19.611	Arable, &c.	638	.265	Dam.
587	8.753	Arable, &c.	639	.277	Houses, garden, &c.
588	8.284	Arable, &c.	640	.297	Houses, garden, &c.
589	4.603	Rough pasture, &c.	641	13.943	Arable, &c.
590	.269	Dam.	642	.955	Road.
591	6.704	Arable.	643	2.158	Arable, &c.
592	1.745	Houses, garden, &c.	644	1.749	Arable.
593	13.910	Arable, &c.	645	1.479	Arable.
594	10.718	Arable, &c.	646	8.580	Arable, &c.
595	11.883	Arable, &c.	647	12.874	Arable, &c.
596	8.432	Arable, &c.	648	3.863	Arable, &c.
597	15.911	Arable, &c.	649	7.149	Arable, &c.
598	.290	Houses, gardens, &c.	650	1.228	Arable, &c.
599	29.027	Arable, &c.	651	10.945	Arable, &c.
600	18.912	Arable, &c.	652	.193	Road.
601	11.634	Arable, &c.	653	.705	Road.
602	13.658	Arable, &c.	654	16.280	Arable.
603	1.195	Rough pasture.	655	2.323	Arable, &c.
604	23.237	Arable.	656	.635	Road.
605	2.069	Rough heathy pas- ture, &c.	657	1.743	Arable, &c.
606	7.367	Arable, &c.	658	.657	Arable.
607	1.511	Wood.	659	5.404	Arable, &c.
608	15.965	Arable, &c.	660	.966	Arable.
609	2.878	Arable.	661	4.960	Road.
610	.499	Pasture, &c.	662	7.638	Arable, &c.
611	8.362	Arable, &c.	663	1.176	Wood.
612	1.624	Arable.	664	2.113	Arable
613	2.586	Houses, gardens, &c.	665	1.238	Arable, &c.
614	1.334	Arable, &c.	666	8.413	Arable.
615	.329	Garden.	667	.297	Road.
616	3.904	Arable, &c.	668	1.061	Rough pasture, &c.
617	8.209	Arable, &c.	669	5.207	Arable, &c.
618	9.778	Arable.	670	9.143	Arable.
619	2.617	Road.	671	2.877	Arable.
620	2.368	Wood.	672	3.379	Arable.
621	18.993	Arable, &c.	673	9.225	Arable, &c.
622	.877	Arable.	674	.571	Rough pasture, &c.
623	2.283	Arable, &c.	675	7.684	Arable.
624	10.499	Arable, &c.	676	1.685	Arable.
625	1.468	Arable, &c.	677	2.211	Arable.
626	1.373	Marsh.	678	.802	Houses, gardens, &c.
627	2.575	Arable.	679	23.190	Arable, &c.
628	.392	Houses, garden, &c.	680	9.391	Arable, &c.
629	1.731	Arable, &c.	681	6.337	Arable.
630	.719	Rough pasture, &c.	682	2.490	Arable, &c.
631	.184	Wood.	683	.466	Houses, gardens, &c.
632	1.382	Arable, &c.	684	.871	Arable, &c.

PARISH OF MONQUITTER.

No. on Plan.	Area in Acres.	Remarks.	No. on Plan.	Area in Acres.	Remarks.
685	1·463	Houses, garden, &c.	734	51·511	Wood.
686	1·233	Houses, garden, &c.	735	9·552	Rough heathy pasture, &c.
687	·352	Houses, &c.			
688	1·356	Old quarry, rough pasture, &c.	736	9·135	Rough heathy pasture, &c.
689	7·741	Arable, &c.	737	24·130	Arable, &c.
690	10·344	Arable, &c.	738	·919	Houses, garden, &c.
691	27·852	Arable, &c.	739	9·365	Arable, &c.
692	11·595	Arable.	740	7·550	Arable, &c.
693	·831	Houses, garden, &c.	741	·250	Road, &c.
694	3·497	Arable.	742	3·745	Arable, &c.
695	13·243	Arable.	743	10·016	Arable, &c.
696	29·953	Arable, &c.	744	3·144	Rough heathy pasture, &c.
697	·798	Road.			
698	14·691	Arable.	745	·728	Rough heathy pasture, &c.
699	7·162	Wood, &c.			
700	12·964	Arable.	746	·560	Arable.
701	13·662	Arable, &c.	747	·717	Arable.
702	·583	Houses, garden, &c.	748	·732	Arable.
703	·978	Arable, &c.	749	·304	Houses, gardens, &c.
704	·516	Sear, &c.	750	15·637	Arable, &c.
705	10·547	Arable, &c.	751	2·760	Arable, &c.
706	3·155	Rough heathy pasture.	752	·103	Houses, garden, &c.
			753	1·869	Arable, &c.
707	10·778	Arable, &c.	754	8·355	Arable.
708	3·907	Arable.	755	17·037	Rough heathy pasture, &c.
709	19·582	Arable.			
710	2·565	Arable.	756	·104	House, garden, &c.
711	6·689	Arable, &c.	757	1·885	Arable.
712	6·176	Arable, &c.	758	4·565	Rough heathy pasture, &c.
713	3·446	Arable.			
714	·142	House, garden, &c.	759	26·029	Arable, &c.
715	13·441	Arable, &c.	760	10·644	Arable, &c.
716	·250	Pasture, &c.	761	7·308	Arable, &c.
717	·586	Houses, garden, &c.	762	14·948	Arable, &c.
718	4·991	Arable.	763	14·274	Arable, &c.
719	5·113	Arable, &c.	764	13·466	Arable.
720	·607	Road.	765	13·329	Arable, &c.
721	5·995	Arable.	766	2·243	Houses, garden, &c.
722	4·648	Arable, &c.	767	13·402	Arable, &c.
723	6·213	Arable.	768	12·064	Arable, &c.
724	4·761	Arable, &c.	769	·574	Houses, &c.
725	8·666	Arable, &c.	770	·324	Road.
726	·500	Houses, garden, &c.	771	23·842	Arable, &c.
727	10·467	Arable, &c.	772	5·969	Road.
728	2·921	Road.	773	3·564	Arable, &c.
729	·504	House, garden, &c.	774	·272	Houses, garden, &c.
730	12·573	Rough heathy pasture.	775	33·110	Arable, &c.
731	17·570	Arable, &c.	776	·498	Houses, garden, &c.
732	13·369	Wood.	777	9·886	Arable, &c.
733	34·562	Rough heathy pasture, &c.	778	24·450	Arable, &c.
			779	·849	Houses, garden, &c.

No. on Plan.	Area in Acres.	Remarks.	No. on Plan.	Area in Acres.	Remarks.
780	11.044	Arable.	832	8.107	Arable, &c.
781	18.133	Arable, &c.	833	7.157	Arable, &c.
782	4.607	Arable.	834	.640	Rough pasture.
783	.767	Houses, garden, &c.	835	47.508	Arable, &c.
784	2.674	Arable.	836	5.923	Arable, &c.
785	2.770	Arable.	837	1.028	Quarry, rough pasture, &c.
786	14.276	Arable.	838	2.464	Arable, &c.
787	1.075	Arable, &c.	839	.312	Houses, garden, &c.
788	.999	Houses, garden, &c.	840	5.260	Arable, &c.
789	.499	Houses, garden, &c.	841	6.364	Arable.
790	20.007	Arable, &c.	842	16.737	Arable, &c.
791	.655	Road.	843	11.308	Arable, &c.
792	7.508	Arable.	844	7.535	Arable.
793	18.490	Arable.	845	1.854	Houses, garden, &c.
794	.300	Road.	846	14.926	Arable, &c.
795	10.883	Arable.	847	16.890	Arable, &c.
796	26.062	Arable.	848	.543	Road, &c.
797	.565	Road.	849	17.088	Arable, &c.
798	25.912	Arable.	850	13.998	Arable, &c.
799	11.481	Arable, &c.	851	7.671	Arable.
800	.562	Rough pasture, &c.	852	1.110	Houses, wood, &c.
801	1.223	Road.	853	3.380	Arable, &c.
802	43.261	Arable, &c.	854	5.143	Arable.
803	.656	Houses, garden, &c.	855	.237	Dam.
804	.457	Road.	856	16.093	Arable, &c.
805	20.212	Arable, &c.	857	.285	Rough pasture.
806	10.359	Arable, &c.	858	4.350	Arable, &c.
807	31.602	Arable, &c.	859	.472	Houses, garden, &c.
808	22.314	Arable, &c.	860	1.264	Pasture, &c.
809	23.638	Arable, &c.	861	1.268	Pasture, &c.
810	5.134	Road.	862	1.414	Stream.
811	7.763	Arable.	863	.763	Rough pasture, wood, &c.
812	1.147	Road.	864	2.347	Arable.
813	35.391	Arable, &c.	865	1.506	Road.
814	.282	Houses, &c.	866	1.768	Houses, gardens, &c.
815	26.969	Arable.	867	19.995	Arable.
816	43.614	Arable.	868	9.267	Arable, &c.
817	1.799	Arable.	869	13.845	Arable, &c.
818	2.278	Arable.	870	21.580	Arable, &c.
819	.815	Houses, gardens, &c.	871	14.469	Arable, &c.
820	5.173	Arable.	872	39.322	Arable, &c.
821	25.917	Arable.	873	19.873	Arable, &c.
822	10.454	Arable, &c.	874	15.819	Arable.
823	10.350	Arable.	875	1.288	Moss.
824	17.278	Arable, &c.	876	.092	House, garden, &c.
825	17.091	Arable, &c.	877	1.395	Pasture, &c.
826	41.133	Arable, &c.	878	4.185	Arable, &c.
827	.575	Houses, garden, &c.	879	5.816	Arable, &c.
828	7.592	Arable.	880	.129	Arable.
829	15.798	Arable, &c.	881	24.375	Arable, &c.
830	13.381	Arable.			
831	.777	Houses, garden, &c.			

PARISH OF MONQUHITTER.

No. on Plan.	Area in Acres.	Remarks.	No. on Plan.	Area in Acres.	Remarks.
882	·080	Dam (part of).	933	11·741	Arable, &c.
883	·788	Arable, &c.	934	·938	Houses, &c.
884	3·056	Houses, garden, &c.	935	1·543	Arable.
885	·806	Pasture, &c.	936	·335	Road.
886	·399	Ponds.	937	9·052	Arable, &c.
887	34·625	Arable, &c.	938	·475	Houses, garden, &c.
888	66·495	Arable, &c.	939	14·563	Arable, &c.
889	1·201	Rough pasture, &c.	940	·944	Rough pasture.
890	·206	Houses, garden, &c.	941	20·747	Arable, &c.
891	10·764	Arable, &c.	942	28·627	Arable, &c.
892	·651	Rough pasture.	943	5·258	Moss, &c.
893	15·065	Arable, &c.	944	8·480	Arable.
894	24·221	Arable, &c.	945	·130	Houses, &c.
895	11·203	Arable, &c.	946	·249	House, &c.
896	17·736	Arable, &c.	947	23·601	Moss.
897	12·715	Arable, &c.	948	5·370	Pasture.
898	17·747	Arable, &c.	949	6·338	Moss, &c.
899	12·601	Arable.	950	9·370	Arable, &c.
900	18·338	Moss, &c.	951	·134	Houses, garden, &c.
901	24·936	Arable, &c.	952	1·813	Moss, &c.
902	35·843	Arable, &c.	953	14·701	Arable, &c.
903	40·239	Arable, &c.	954	·217	House, garden, &c.
904	·122	Garden.	955	9·480	Arable.
905	7·208	Arable, &c.	956	6·645	Arable.
906	33·289	Arable.	957	19·454	Arable, &c.
907	2·728	Arable, &c.	958	6·526	Arable.
908	2·442	Road.	959	7·064	Arable, &c.
909	27·001	Arable, &c.	960	·865	Rough pasture, &c.
910	24·987	Arable, &c.	961	3·976	Moss, &c.
911	1·397	Houses, rough pasture, garden, &c.	962	·439	Pasture.
912	·447	Houses, garden, &c.	963	1·521	Arable, &c.
913	22·142	Arable, &c.	964	1·283	Houses, gardens, &c.
914	38·530	Arable, &c.	965	5·859	Arable.
915	1·031	Rough pasture, &c.	966	11·593	Arable.
916	·171	House, &c.	967	11·981	Arable.
917	48·916	Arable, &c.	968	5·726	Arable, &c.
918	14·384	Arable, &c.	969	6·408	Arable.
919	15·631	Arable, &c.	970	3·221	Rough heathy pasture.
920	1·505	Rough pasture, &c.	971	19·799	Arable, &c.
921	64·375	Arable, &c.	972	·307	Houses, garden, &c.
922	15·065	Arable, &c.	973	·373	House, garden, &c.
923	1·273	Rough pasture, &c.	974	23·491	Arable, &c.
924	·469	Pasture, &c.	975	·262	Houses, garden, &c.
925	17·329	Arable, &c.	976	12·453	Arable.
926	28·432	Arable, &c.	977	·513	Houses, garden, &c.
927	·410	Houses, &c.	978	·071	Houses, garden, &c.
928	13·320	Arable, &c.	979	·222	Houses, &c.
929	15·261	Arable, &c.	980	21·300	Arable, &c.
930	·844	Houses, &c.	981	·185	Houses, garden, &c.
931	13·177	Arable, &c.	982	24·234	Arable, &c.
932	9·885	Arable, &c.	983	·186	Houses, garden, &c.

No on. Plan.	Area in Acres.	Remarks.	No. on Plan.	Area in Acres.	Remarks.
984	29·201	Rough heathy pasture, &c.	1034	6·350	Arable, &c.
985	7·636	Arable.	1035	1·403	Arable.
986	5·833	Arable.	1036	1·133	Arable.
987	10·339	Arable, &c.	1037	2·693	Arable, &c.
988	·156	Houses, garden, &c.	1038	·118	House, garden, &c.
989	·528	Houses, garden, &c.	1039	7·100	Arable.
990	4·802	Arable, &c.	1040	15·155	Arable, &c.
991	3·830	Arable, &c.	1041	19·531	Rough pasture, &c.
992	6·118	Rough pasture, &c.	1042	20·149	Arable, &c.
993	10·857	Arable, &c.	1043	4·753	Arable, &c.
994	·497	Houses, garden, &c.	1044	4·124	Arable.
995	82·454	Moss, &c.	1045	2·462	Arable, &c.
996	3·472	Arable.	1046	·472	Houses, garden, &c.
997	·185	House, garden, &c.	1047	7·130	Arable, &c.
998	4·772	Arable.	1048	·848	Houses, garden, &c.
999	9·244	Arable.	1049	5·338	Arable, &c.
1000	21·635	Arable, &c.	1050	5·475	Arable, &c.
1001	2·732	Rough pasture.	1051	·541	Houses, garden, &c.
1002	·382	Houses, garden, &c.	1052	10·672	Arable, &c.
1003	2·048	Arable.	1053	9·618	Arable, &c.
1004	2·116	Arable.	1054	27·469	Arable, &c.
1005	·149	Road.	1055	1·277	Houses, garden, &c.
1006	7·129	Arable, &c.	1056	·767	Houses, gardens, &c.
1007	·158	House, garden, &c.	1057	·254	Road.
1008	·057	House, &c.	1058	6·929	Arable, &c.
1009	13·368	Arable, &c.	1059	9·941	Arable, &c.
1010	73·393	Rough heathy pasture, &c.	1060	48·401	Arable, &c.
1011	9·586	Arable, &c.	1061	36·489	Arable.
1012	10·626	Arable, &c.	1062	14·952	Arable, &c.
1013	·180	Houses, garden, &c.	1063	55·262	Arable, &c.
1014	·285	Houses, garden, &c.	1064	·812	Houses, garden, &c.
1015	·251	House, gardens, &c.	1065	27·707	Arable, &c.
1016	·080	House, garden, &c.	1066	9·258	Arable, &c.
1017	4·799	Arable, &c.	1067	11·695	Arable, &c.
1018	·139	Houses, garden, &c.	1068	103·189	Arable, &c.
1019	·288	House, &c.	1069	40·880	Arable, &c.
1020	4·701	Arable, &c.	1070	1·547	Arable.
1021	6·451	Arable, &c.	1071	·358	Houses, garden, &c.
1022	·145	Houses, garden, &c.	1072	5·207	Arable, &c.
1023	408·444	Moss, &c.	1073	4·606	Arable, &c.
1024	·236	Houses, gardens, &c.	1074	46·923	Arable, &c.
1025	11·804	Arable, &c.	1075	28·649	Arable, &c.
1026	·162	Houses, garden, &c.	1076	17·044	Arable.
1027	4·535	Arable, &c.	1077	22·382	Arable, &c.
1028	29·454	Arable, &c.	1078	·779	Road, &c.
1029	·433	Houses, garden, &c.	1079	8·978	Arable, &c.
1030	·089	House, garden, &c.	1080	11·558	Arable, &c.
1031	10·534	Road.	1081	2·465	Arable, &c.
1032	·449	Houses, garden, &c.	1082	4·786	Arable.
1033	7·982	Arable, &c.	1083	·853	Houses, garden, &c.
			1084	29·309	Arable, &c.
			1085	36·044	Arable, &c.

No. on Plan.	Area in Acres.	Remarks.	No. on Plan.	Area in Acres.	Remarks.
1086	14·528	Arable.	1137	·336	Houses, garden, &c.
1087	10·738	Road.	1138	7·924	Arable, &c.
1088	5·000	Arable, &c.	1139	22·735	Arable, &c.
1089	2·606	Arable, &c.	1140	·293	House, garden, &c.
1090	4·448	Arable, &c.	1141	1·422	Moss, &c.
1091	·517	Road.	1142	1·702	Arable, &c.
1092	·269	House, garden, &c.	1143	137·471	Moss, &c.
1093	·614	Houses, garden, &c.	1144	63·570	Moss, &c.
1094	15·906	Arable, &c.	1145	·102	House, garden, &c.
1095	9·784	Arable.	1146	6·277	Arable, &c.
1096	28·879	Arable, &c.	1147	·106	House, &c.
1097	·661	Houses, garden, &c.	1148	1·059	Arable.
1098	16·563	Arable.	1149	13·608	Arable.
1099	·447	Road.	1150	6·087	Arable, &c.
1100	23·799	Arable.	1151	12·783	Arable.
1101	5·679	Arable, &c.	1152	·197	House, garden, &c.
1102	1·815	Arable.	1153	·210	Houses, garden, &c.
1103	3·717	Arable, &c.	1154	9·352	Arable, &c.
1104	6·267	Arable.	1155	1·730	Arable.
1105	3·941	Arable, &c.	1156	2·515	Arable.
1106	·090	Houses, &c.	1157	10·565	Arable.
1107	·436	Houses, garden, &c.	1158	·290	Houses, garden, &c.
1108	3·122	Meadow.	1159	3·519	Arable, &c.
1109	·166	Pond (part of).	1160	4·846	Arable, &c.
1110	1·639	Meadow.	1161	12·153	Arable, &c.
1111	103·921	Wood, &c.	1162	6·931	Arable.
1112	·596	Arable, &c.	1163	6·920	Arable.
1113	16·467	Arable, &c.	1164	7·313	Arable, &c.
1114	·231	Houses, garden, &c.	1165	·102	Houses, garden, &c.
1115	7·602	Arable, &c.	1166	·764	Arable, &c.
1116	·477	House, garden, &c.	1167	·813	Rough pasture, &c.
1117	29·309	Wood, &c.	1168	13·148	Arable.
1118	8·837	Rough pasture, &c.	1169	11·545	Arable.
1119	·508	House, garden, &c.	1170	11·789	Arable, &c.
1120	10·159	Arable, &c.	1171	13·314	Arable.
1121	8·870	Arable, &c.	1172	1·224	Houses, garden, &c.
1122	·247	House, garden, &c.	1173	12·428	Arable.
1123	9·554	Moss, &c.	1174	12·043	Arable.
1124	2·501	Arable, &c.	1175	11·927	Arable, &c.
1125	1·412	Moss, &c.	1176	14·764	Arable.
1126	·322	House, garden, &c.	1177	26·662	Arable, &c.
1127	35·170	Arable, &c.	1178	2·321	Moss.
1128	·971	Houses, garden, &c.	1179	15·583	Arable.
1129	·204	House, &c.	1180	17·222	Arable.
1130	8·920	Arable.	1181	14·472	Arable.
1131	2·616	Arable.	1182	13·401	Arable.
1132	·756	Arable, &c.	1183	6·549	Arable.
1133	139·974	Rough heathy pas- ture, &c.	1184	·454	Rough pasture, &c.
1134	5·913	Arable.	1185	7·136	Arable.
1135	1·478	Arable, &c.	1186	6·724	Road.
1136	·308	House, garden, &c.	1187	26·227	Arable.
			1188	1·413	Rough pasture.

No. on Plan.	Area in Acres.	Remarks.	No. on Plan.	Area in Acres.	Remarks.
1189	1·007	Meadow.	1241	·771	Arable.
1190	·310	Meadow, &c.	1242	18·561	Arable, &c.
1191	·457	Dam.	1243	2·998	Moss.
1192	40·779	Arable, &c.	1244	·169	Houses, garden, &c.
1193	2·913	Arable, &c.	1245	6·342	Arable, &c.
1194	32·098	Arable, &c.	1246	·729	Rough pasture.
1195	17·003	Arable, &c.	1247	2·443	Arable, &c.
1196	·438	House, garden, &c.	1248	7·839	Moss, &c.
1197	7·176	Arable, &c.	1249	3·195	Moss.
1198	9·632	Arable, &c.	1250	11·068	Arable, &c.
1199	15·085	Arable.	1251	4·139	Arable.
1200	·259	House, garden, &c.	1252	7·636	Arable, &c.
1201	2·551	Arable, &c.	1253	·333	House, garden, &c.
1202	·877	Quarry, refuse, &c.	1254	·654	Rough pasture, &c.
1203	6·616	Arable, &c.	1255	1·434	Arable.
1204	·409	Houses, garden, &c.	1256	6·017	Arable.
1205	10·765	Arable, &c.	1257	2·811	Moss.
1206	3·991	Arable, &c.	1258	13·915	Arable, &c.
1207	·796	Rough pasture, &c.	1259	5·400	Arable, &c.
1208	·674	Arable, &c.	1260	·352	Houses, garden, &c.
1209	1·931	Arable, &c.	1261	20·171	Arable, &c.
1210	·304	House, garden, &c.	1262	5·419	Arable, &c.
1211	12·114	Arable.	1263	·175	Houses, garden, &c.
1212	1·782	Arable.	1264	·183	Houses, garden, &c.
1213	12·033	Arable.	1265	2·847	Arable, &c.
1214	5·830	Arable.	1266	52·006	Moss, &c.
1215	·296	House, garden, &c.	1267	7·769	Arable, &c.
1216	6·535	Arable, &c.	1268	·193	Houses, garden, &c.
1217	10·260	Arable, &c.	1269	·178	Houses, garden, &c.
1218	34·247	Arable, &c.	1270	278·631	Moss, &c.
1219	8·249	Arable, &c.	1271	8·903	Arable, &c.
1220	·729	Moss, &c.	1272	·226	Houses, garden, &c.
1221	·376	Houses, garden, &c.	1273	10·507	Arable, &c.
1222	5·715	Arable, &c.	1274	·256	Houses, garden, &c.
1223	·166	Houses, garden, &c.	1275	1·881	Arable, &c.
1224	2·639	Arable, &c.	1276	16·172	Arable, &c.
1225	·580	Houses, garden, &c.	1277	4·545	Arable, &c.
1226	7·104	Arable, &c.	1278	5·017	Arable, &c.
1227	·521	Houses, garden, &c.	1279	2·157	Arable.
1228	8·527	Arable, &c.	1280	·105	Dam.
1229	1·913	Arable.	1281	·696	Houses, garden, &c.
1230	20·764	Arable, &c.	1282	4·000	Arable, &c.
1231	·426	Houses, garden, &c.	1283	·235	Houses, garden, &c.
1232	13·458	Arable, &c.	1284	3·740	Arable.
1233	·613	Houses, garden, &c.	1285	4·107	Arable, &c.
1234	3·163	Arable, &c.	1286	19·025	Arable.
1235	8·608	Arable, &c.	1287	29·437	Arable, &c.
1236	7·114	Arable, &c.	1288	·123	House, garden, &c.
1237	·137	House, &c.	1289	6·477	Arable, &c.
1238	·560	House, garden, &c.	1290	·185	House, garden, &c.
1239	·273	Arable.	1291	5·709	Arable, &c.
1240	·079	House, garden, &c.	1292	·327	Houses, gardens, &c.

No. on Plan.	Area in Acres.	Remarks.	No. on Plan.	Area in Acres.	Remarks.
1293	11·020	Arable, &c.	1345	8·421	Arable, &c.
1294	1·873	Moss, &c.	1346	6·142	Arable, &c.
1295	17·603	Arable, &c.	1347	5·182	Arable, &c.
1296	19·898	Arable, &c.	1348	16·507	Arable, &c.
1297	11·282	Arable.	1349	12·008	Arable, &c.
1298	5·282	Arable, &c.	1350	12·605	Arable.
1299	·611	Houses, &c.	1351	4·124	Arable.
1300	14·128	Arable, &c.	1352	12·602	Arable, &c.
1301	1·489	Moss.	1353	12·876	Arable, &c.
1302	23·212	Arable, &c.	1354	8·005	Arable.
1303	22·204	Arable.	1355	11·119	Arable, &c.
1304	12·321	Arable, &c.	1356	13·355	Arable, &c.
1305	10·504	Arable, &c.	1357	7·109	Arable, &c.
1306	11·604	Arable, &c.	1358	·638	Moss.
1307	2·140	Moss.	1359	·302	Houses, garden, &c.
1308	22·016	Arable, &c.	1360	14·936	Arable, &c.
1309	9·335	Arable, &c.	1361	10·190	Arable.
1310	6·206	Arable, &c.	1362	2·378	Wood, &c.
1311	4·900	Arable, &c.	1363	9·946	Arable, &c.
1312	3·515	Arable, &c.	1364	8·101	Arable, &c.
1313	1·489	Houses, gardens, &c.	1365	8·508	Arable, &c.
1314	4·886	Arable, &c.	1366	18·085	Arable, &c.
1315	23·935	Arable, &c.	1367	12·296	Arable, &c.
1316	9·564	Arable, &c.	1368	10·567	Arable, &c.
1317	·944	Houses, garden, &c.	1369	1·075	Road, &c.
1318	22·942	Arable, &c.	1370	13·739	Arable.
1319	·250	Houses, garden, &c.	1371	8·695	Arable, &c.
1320	4·273	Arable, &c.	1372	·545	Road, &c.
1321	·612	Moss.	1373	14·171	Arable.
1322	·156	Houses, garden, &c.	1374	12·995	Arable, &c.
1323	22·784	Arable, &c.	1375	8·362	Arable, &c.
1324	9·402	Arable, &c.	1376	·267	Houses, garden, &c.
1325	·200	House, garden, &c.	1377	·317	Quarry, rough pas- ture, &c.
1326	13·956	Arable, &c.	1378	3·131	Arable, &c.
1327	2·631	Moss, &c.	1379	1·741	Arable.
1328	7·089	Arable, &c.	1380	2·590	Arable, &c.
1329	36·632	Arable, &c.	1381	17·211	Arable, &c.
1330	·284	House, garden, &c.	1382	·155	House, &c.
1331	8·420	Arable, &c.	1383	1·114	Houses, gardens, &c.
1332	2·262	Road.	1384	·735	Houses, garden, &c.
1333	11·621	Arable, &c.	1385	20·937	Arable, &c.
1334	·233	Road.	1386	1·449	Arable.
1335	·150	Dam.	1387	·273	House, garden, &c.
1336	1·872	Houses, gardens, &c.	1388	·407	Road.
1337	12·854	Arable, &c.	1389	9·118	Arable.
1338	12·533	Arable, &c.	1390	2·094	Houses, garden, &c.
1339	·266	Road.	1391	11·213	Arable, &c.
1340	·208	Dam.	1392	9·069	Arable.
1341	·624	Road.	1393	4·094	Arable, &c.
1342	1·147	Arable, &c.	1394	·768	Houses, garden, &c.
1343	2·578	Houses, gardens, &c.	1395	2·107	Road.
1344	23·674	Arable, &c.			

No. on Plan.	Area in Acres.	Remarks.	No. on Plan.	Area in Acres.	Remarks.
1396	8·918	Arable.	1448	3·258	Rough pasture, &c.
1397	23·206	Arable.	1449	15·547	Arable.
1398	·230	Houses, garden, &c.	1450	·921	Rough pasture, &c.
1399	4·012	Arable.	1451	11·034	Arable, &c.
1400	·532	Pasture.	1452	32·058	Arable, &c.
1401	63·619	Moss, &c.	1453	31·419	Arable, &c.
1402	6·701	Arable, &c.	1454	28·825	Arable, &c.
1403	·306	House, gardens, &c.	1455	10·246	Arable, &c.
1404	·667	Moss, &c.	1456	17·764	Arable, &c.
1405	4·688	Arable.	1457	15·770	Arable, &c.
1406	1·129	Road.	1458	51·227	Arable.
1407	10·886	Arable, &c.	1459	16·560	Arable.
1408	1·943	Road.	1460	11·770	Arable, &c.
1409	2·548	Arable, &c.	1461	9·379	Arable.
1410	·192	Dam.	1462	11·342	Arable, &c.
1411	2·348	Houses, gardens, &c.	1463	1·515	Houses, gardens, &c.
1412	10·374	Arable, &c.	1464	·871	Rough pasture, &c.
1413	·268	Wood.	1465	14·584	Arable, &c.
1414	3·052	Arable.	1466	2·029	Houses, garden, &c.
1415	·329	Wood.	1467	1·698	Arable.
1416	·340	Houses, gardens, &c.	1468	·291	Houses, garden, &c.
1417	3·155	Arable.	1469	8·865	Arable.
1418	2·870	Arable.	1470	12·122	Arable.
1419	·198	Houses, garden, &c.	1471	1·328	Arable.
1420	·161	House, garden, &c.	1472	1·359	Road.
1421	8·402	Arable, &c.	1473	·872	Rough pasture, &c.
1422	7·995	Arable, &c.	1474	2·046	Rough pasture, &c.
1423	·152	House, &c.	1475	7·000	Arable, &c.
1424	4·171	Arable.	1476	17·286	Arable, &c.
1425	13·752	Arable, &c.	1477	·515	Rough pasture, &c.
1426	·063	Garden.	1478	8·302	Road, &c.
1427	8·834	Arable, &c.	1479	12·129	Arable, &c.
1428	4·098	Arable, &c.	1480	·862	Houses, garden, &c.
1429	3·639	Arable, &c.	1481	33·018	Arable.
1430	21·689	Arable.	1482	25·701	Arable, &c.
1431	6·171	Arable, &c.	1483	18·509	Arable.
1432	4·005	Arable.	1484	11·776	Moss.
1433	·493	Rough pasture, &c.	1485	·609	Wood, &c.
1434	2·147	Arable, &c.	1486	43·659	Arable.
1435	·574	Houses, garden, &c.	1487	·963	Rough pasture, &c.
1436	6·460	Rough pasture, &c.	1488	2·822	Houses, garden, &c.
1437	23·113	Arable.	1489	27·212	Arable, &c.
1438	17·159	Arable.	1490	27·926	Arable, &c.
1439	15·959	Arable.	1491	·302	Rough pasture, &c.
1440	15·406	Arable, &c.	1492	4·083	Arable, &c.
1441	14·635	Arable, &c.	1493	3·108	Wood, &c.
1442	1·953	Arable.	1494	5·179	Arable, &c.
1443	10·646	Arable.	1495	9·039	Rough heathy pas- ture, &c.
1444	1·751	Houses, garden, &c.			
1445	·106	Dam.	1496	1·193	Arable, &c.
1446	13·844	Arable, &c.	1497	4·708	Arable.
1447	13·289	Arable, &c.	1498	126·905	Wood.

No. on Plan.	Area in Acres.	Remarks.	No. on Plan.	Area in Acres.	Remarks.
1499	·322	Rough pasture, &c.	1549	15·989	Arable, &c.
1500	1·663	Rough heathy pasture, &c.	1550	·352	Road.
1501	27·558	Arable.	1551	13·920	Arable, &c.
1502	20·993	Arable, &c.	1552	8·662	Arable, &c.
1503	40·806	Arable, &c.	1553	11·891	Arable, &c.
1504	41·326	Arable, &c.	1554	6·967	Arable, &c.
1505	·203	Dam.	1555	·382	Road.
1506	·252	Wood, &c.	1556	·132	Houses, &c.
1507	2·562	Houses, garden, &c.	1557	4·310	Arable.
1508	36·432	Arable.	1558	14·665	Arable, &c.
1509	19·051	Arable, &c.	1559	·155	Houses, garden, &c.
1510	9·533	Arable, &c.	1560	·7·222	Arable.
1511	·617	Rough pasture, &c.	1561	16·969	Arable, &c.
1512	40·254	Arable, &c.	1562	1·830	Moss, &c.
1513	1·139	Houses, garden, &c.	1563	43·383	Arable.
1514	32·398	Rough heathy pasture, &c.	1564	1·644	Arable.
1515	5·641	Arable.	1565	1·766	Houses, garden, &c.
1516	·479	Houses, garden, &c.	1566	18·252	Arable, &c.
1517	17·616	Arable, &c.	1567	18·059	Arable, &c.
1518	·237	Houses, garden, &c.	1568	9·753	Arable, &c.
1519	·547	Houses, garden, &c.	1569	12·682	Arable, &c.
1520	19·333	Arable.	1570	·980	Rough pasture, &c.
1521	22·528	Arable, &c.	1571	22·177	Arable, &c.
1522	14·557	Arable, &c.	1572	2·200	Arable, &c.
1523	8·125	Arable, &c.	1573	·584	Houses, garden, &c.
1524	8·611	Arable, &c.	1574	·522	Road.
1525	2·213	Arable, &c.	1575	9·148	Arable.
1526	·158	House, &c.	1576	8·629	Arable.
1527	·768	Houses, garden, &c.	1577	8·609	Arable.
1528	11·747	Arable, &c.	1578	·541	Road.
1529	17·771	Arable, &c.	1579	·126	Houses, &c.
1530	21·547	Arable, &c.	1580	·112	House, garden, &c.
1531	13·104	Arable, &c.	1581	17·265	Arable.
1532	·462	Houses, garden, &c.	1582	·576	Arable.
1533	2·452	Arable.	1583	·716	Houses, garden, &c.
1534	7·541	Arable, &c.	1584	·538	House, &c.
1535	18·195	Arable, &c.	1585	6·843	Arable.
1536	9·427	Arable, &c.	1586	5·857	Arable.
1537	·160	Houses, garden, &c.	1587	5·478	Arable.
1538	5·904	Arable, &c.	1588	3·434	Road.
1539	1·792	Arable, &c.	1589	6·142	Arable.
1540	·180	Houses, garden, &c.	1590	4·777	Arable, &c.
1541	32·404	Moss, &c.	1591	·385	House, garden, &c.
1542	8·088	Arable, &c.	1592	5·829	Arable, &c.
1543	·082	Houses, &c.	1593	8·854	Arable.
1544	26·332	Moss, &c.	1594	·100	Dam.
1545	3·319	Arable, &c.	1595	·474	Houses, &c.
1546	·144	House, garden, &c.	1596	8·103	Arable, &c.
1547	1·345	Moss.	1597	9·457	Arable.
1548	34·954	Arable.	1598	·068	Gardeu.
			1599	3·011	Arable.
			1600	8·410	Arable, &c.

No. on Plan.	Area in Acres.	Remarks.	No. on Plan.	Area in Acres.	Remarks.
1601	·634	Houses, garden, &c.	1652	3·933	Arable.
1602	·677	Pasture.	1653	1·681	Road.
1603	6·376	Arable.	1654	2·156	Arable, &c.
1604	19·215	Arable.	1655	8·610	Arable, &c.
1605	6·921	Arable.	1656	1·140	Moss.
1606	11·749	Arable, &c.	1657	14·061	Arable, &c.
1607	·115	Houses, &c.	1658	3·866	Arable, &c.
1608	16·714	Arable, &c.	1659	5·569	Arable.
1609	13·459	Arable, &c.	1660	3·437	Rough heathy pas- ture.
1610	9·397	Arable, &c.	1661	25·992	Arable, &c.
1611	9·412	Arable.	1662	·126	House, garden, &c.
1612	13·369	Arable.	1663	9·368	Arable, &c.
1613	·223	House, &c.	1664	18·554	Arable, &c.
1614	17·689	Arable, &c.	1665	3·339	Rough pasture.
1615	12·843	Arable, &c.	1666	16·620	Arable, &c.
1616	3·353	Arable.	1667	·234	Houses, garden, &c.
1617	3·369	Arable.	1668	10·307	Moss, &c.
1618	·240	Houses, garden, &c.	1669	26·523	Arable, &c.
1619	8·965	Arable, &c.	1670	1·092	Road.
1620	11·090	Arable.	1671	28·510	Arable, &c.
1621	·942	Houses, gardens, &c.	1672	·157	Marsh.
1622	30·816	Arable, &c.	1673	·312	Rough pasture, &c.
1623	13·455	Arable, &c.	1674	26·531	Arable, &c.
1624	31·217	Arable, &c.	1675	·851	Arable, &c.
1625	22·856	Arable, &c.	1676	5·681	Arable.
1626	1·034	Houses, gardens, &c.	1677	7·793	Arable.
1627	13·721	Arable.	1678	8·824	Arable.
1628	4·137	Arable, &c.	1679	·730	Arable, &c.
1629	·174	House, garden, &c.	1680	·289	Houses, garden, &c.
1630	9·604	Arable, &c.	1681	3·928	Arable, &c.
1631	·494	Houses, garden, &c.	1682	7·626	Arable, &c.
1632	1·461	Arable, &c.	1683	·603	Houses, gardens, &c.
1633	10·710	Arable, &c.	1684	·606	Meadow, &c.
1634	33·770	Arable, &c.	1685	1·061	Rough pasture, wood, &c.
1635	7·997	Arable.	1686	1·548	Arable, &c.
1636	·537	Rough pasture, &c.	1687	·491	Houses, gardens, &c.
1637	1·532	Arable, &c.	1688	·880	Arable, &c.
1638	·680	Houses, garden, &c.	1689	22·614	Arable, &c.
1639	34·338	Arable, &c.	1690	7·466	Arable.
1640	14·491	Arable, &c.	1691	4·932	Arable.
1641	4·500	Arable, &c.	1692	5·875	Arable.
1642	9·363	Arable, &c.	1693	7·491	Arable.
1643	1·045	Houses, gardens, &c.	1694	16·134	Arable.
1644	28·182	Arable, &c.	1695	15·253	Arable.
1645	11·173	Arable.	1696	10·255	Arable.
1646	4·206	Arable, &c.	1697	·822	Road, &c.
1647	3·573	Arable, &c.	1698	7·467	Arable, &c.
1648	6·276	Arable.	1699	·560	Road, &c.
1649	6·092	Arable.	1700	·598	Houses, garden, &c.
1650	6·456	Arable.			
1651	2·306	Arable.			

No. on Plan.	Area in Acres.	Remarks.	No. on Plan.	Area in Acres.	Remarks.
1701	3·955	Arable.	1750	·314	Houses, &c.
1702	9·627	Arable, &c.	1751	·576	Rough heathy pas- ture.
1703	15·074	Wood, &c.	1752	13·621	Rough heathy pas- ture, &c.
1704	1·309	Arable, &c.	1753	3·180	Pasture, &c.
1705	1·054	Rough pasture, &c.	1754	28·308	Arable, &c.
1706	4·048	Arable, &c.	1755	14·489	Arable, &c.
1707	16·928	Arable, &c.	1756	19·264	Arable, &c.
1708	6·971	Arable, &c.	1757	2·518	Wood.
1709	6·061	Arable, &c.	1758	14·610	Arable, &c.
1710	1·455	Houses, &c.	1759	2·871	Rough pasture, &c.
1711	10·775	Road.	1760	1·858	Rough pasture, &c.
1712	26·131	Arable, &c.	1761	2·038	Rough pasture, &c.
1713	1·594	Rough pasture.	1762	3·170	Arable, &c.
1714	1·862	Rough pasture.	1763	2·927	Arable.
1715	12·079	Arable, &c.	1764	11·809	Arable, &c.
1716	17·159	Arable, &c.	1765	2·809	Houses, ornamental ground, &c.
1717	·764	Houses, garden, &c.	1766	·916	Arable.
1718	3·536	Arable.	1767	15·039	Arable, &c.
1719	14·165	Arable.	1768	2·291	Arable, &c.
1720	5·045	Arable, &c.	1769	·672	House, garden, &c.
1721	3·742	Rough heathy pas- ture, &c.	1770	·831	Wood, &c.
1722	7·633	Arable.	1771	1·955	Arable.
1723	2·655	Arable, &c.	1772	1·497	Arable, &c.
1724	·307	Marsh.	1773	2·752	Arable, &c.
1725	1·085	Meadow, &c.	1774	2·087	Rough pasture, &c.
1726	6·682	Arable.	1775	·119	House, garden, &c.
1727	6·025	Arable, &c.	1776	2·331	Arable.
1728	11·024	Arable, &c.	1777	8·621	Arable.
1729	12·141	Arable, &c.	1778	4·008	Arable.
1730	1·156	Rough pasture.	1779	4·098	Arable.
1731	·553	Rough pasture.	1780	9·703	Arable.
1732	·370	Houses, &c.	1781	2·144	Arable.
1733	12·670	Arable, &c.	1782	·322	Arable.
1734	·180	Rough pasture.	1783	·641	Arable, &c.
1735	·960	Rough pasture.	1784	·702	Rough pasture, &c.
1736	9·846	Arable, &c.	1785	·789	Houses, gardens, &c.
1737	15·856	Arable.	1786	1·562	Arable, &c.
1738	14·401	Arable.	1787	·752	Pasture, &c.
1739	·121	Arable, &c.	1788	1·599	Rough pasture, &c.
1740	19·113	Arable.	1789	4·932	Arable.
1741	1·284	Rough pasture, &c.	1790	3·484	Arable, &c.
1742	·237	Houses, &c.	1791	2·436	Arable.
1743	7·871	Arable, &c.	1792	·321	Road, &c.
1744	·897	Arable, &c.	1793	3·322	Arable.
1745	2·200	Arable, &c.	1794	·210	Rough pasture.
1746	13·287	Rough heathy pas- ture, &c.	1795	·727	Wood, &c.
1747	3·879	Arable, &c.	1796	2·716	Arable.
1748	21·478	Arable.	1797	3·060	Arable, &c.
1749	49·945	Arable, &c.			

PARISH OF MONQUHITTER.

No. on Plan.	Area in Acres.	Remarks.	No. on Plan.	Area in Acres.	Remarks.
1798	.466	Rough pasture, &c.		29.320	Houses, roads, &c. (Town of Cumines- town).
1799	.310	Houses, garden, &c.			
1800	.318	House, &c.			
1801	1.871	Arable, &c.		17455.260	
	16.902	Houses, roads, &c. (Village of Garmond).			

RECAPITULATION.

17261.027	Land.
171.789	Roads.
22.444	Water.
<u>17455.260</u>	Total area of the Parish of Monquhitter, in the County of Aberdeen.

INDEX TO PLACES

IN THE

PARISH OF MONQUHITTER.

COUNTY OF ABERDEEN.

Name of Place.	No. of Sheet.		Name of Place.	No. of Sheet.	
	6-inch scale.	25·344 in. scale.		6-inch scale.	25·844 in. scale.
Auchry House -	XII.	9	East Moss-side -	XII.	14
Abbotshaugh -	XX.	11	Ewebrae - -	XIX.	8
Bogenlea - -	XII.	6	Easter Ewebrae -	"	"
Balthangie - -	"	10	Fervey - -	XII.	10
Balthangie Cottage	"	11	Fervey Croft -	"	"
Burnside - -	"	13	Greystone - -	XI.	12
Boghead - -	"	14	Greystone Croft -	"	"
Berryhill - -	"	"	Garmond - -	XII.	9
Balquhindachy -	XIX.	3	Greens of Middle-		
Burnside of Idoch -	"	4	hill - -	"	14
Backhill - -	"	"	Greenness - -	XIX.	8
Broadgreens - -	"	12	Greens - -	"	2
Backmill - -	"	"	Greenfield - -	XX.	6
Backsmiddy - -	"	"	Grainhill - -	"	15
Balaklava - -	XX.	1	Hilton - -	XII.	10
Blackfauld - -	"	5	Honeynook - -	"	13
Bogside - -	"	6	Hall - -	"	"
Borderside - -	"	"	Heatherybanks -	XIX.	12
Burnside - -	"	10	Hillhead - -	XX.	1
Boghead - -	"	15	Hillhead of Teuchar	"	"
Cairnhill - -	XI.	8	Hillhead of Cairn-		
Castle of Auchry -	"	16	cake - -	"	2
Castlehill - -	"	"	Hillhead of Aslead	"	10
Cuminestown - -	XII.	13	Hillend of Aslead -	XXIX.	3
Cromarty - -	XX.	1	Inchgreen - -	XX.	6
Cairncake - -	"	2	Kirkton - -	XII.	13
Corsehill - -	"	9	Keithan - -	XX.	9
Dalgarno's Croft -	XII.	14	Litterty - -	XI.	4
Dougalden - -	"	5	Little Cairnhill -	"	12
Easter Badentyre -	XI.	12	Lamtech - -	"	16
Easter Haremess -	"	16	Little Blackhill -	XII.	5
Everton - -	XII.	9	Little Balthangie -	"	14
East Balthangie -	"	11			

Name of Place.	No. of Sheet.		Name of Place.	No. of Sheet.	
	6-inch scale.	25·344 in. scale.		6-inch scale.	25·344 in. scale.
Lescraigie - -	XIX.	11	North Redbriggs -	XX.	5
Lendrum - -	"	12	Netherton of Maryhill - -	"	10
Lower Brownhill -	"	"	North Mains of Asleed - -	"	11
Latch of Bogside -	XX.	6	Newton - -	"	15
Longhaugh - -	"	"	Oldmill of Allathan	"	2
Little Swanford -	"	10	Oldtown - -	"	6
Mill of Haremosse -	XI.	16	Parkhill - -	"	"
Meikle Cairnhill -	XII.	5	Quarryhead - -	"	5
Meikle Blackhill -	"	6	Rashypans - -	"	1
Millfield - -	"	9	Rosebrae - -	"	5
Mid Balthangie -	"	10	Rushhead - -	XX.	"
Mill of Pot - -	"	13	South Litterty -	XI.	4
Meikle Balthangie	"	11	Sealscreek - -	XII.	13
Moss-side - -	"	14	Scotsbrae - -	XIX.	4
Meddons of Ewebrae	XIX.	8	South Antshillock	XX.	2
Mid Cairncake -	XX.	2	Stonehouse - -	"	5
Middlehill - -	"	"	South Redbriggs -	"	9
Mill of Allathan Croft - -	"	"	Silverley - -	"	15
Middlemoss - -	"	5	Tillymauld - -	XII.	1
Moss-side of Gask	"	"	Tantons - -	"	5
Middletack - -	"	"	Teuchar - -	"	13
Muirtack - -	"	"	Thornhill - -	"	"
Mains of Greens -	"	6	Teuchar Cottage -	"	"
Mill of Allathan	"	"	Thornhill Cottage	XX.	1
Meadowside - -	"	"	Upper Balquhindacy - -	XIX.	4
Mill of Greens -	"	7	Upper Brownhill -	"	12
Maryhill - -	"	10	Upper Greenfield -	XX.	5
Mains of Asleed -	"	11	Upper Mains of Asleed - -	"	10
Mill of Cairnbanno	"	15	Wester Badentyre	XI.	8
Mill of Asleed -	XXIX.	3	Woodhead of Delgaty - -	"	16
North Litterty -	XI.	4	Woodton - -	XII.	5
Netherton - -	"	6	Weaverwells - -	"	6
North Everton -	XII.	5	Waterloo - -	"	9
North Garmond -	"	"	Waukmills - -	"	"
Newton - -	"	6	West Balthangie -	"	14
Newton of Millfield	"	10	West Cairncake -	"	"
Newstead - -	"	14			
North Mains - -	"	"			
Newton of Greenness - -	XIX.	4			
Newton of Teuchar	XX.	1			
Northburnhill -	"	"			
Northburn - -	"	2			
North Antshillock	"	"			
Newton - -	"	"			
Northhill of Keithan - -	"	5			

INDEX TO PLACES.

Name of Place.	No. of Sheet.		Name of Place.	No. of Sheet.	
	6-inch scale.	25·344 in. scale.		6-inch scale.	25·344 in. scale.
Wester Haremess -	XIX.	4	Westfield of Cairn-		
Wester Brownhill	"	12	cake - -	XX.	2
Windyhillock -	XX.	1	Whitestripes -	"	5

LONDON:

Printed by GEORGE E. EYRE and WILLIAM SPOTTISWOODE,
Printers to the Queen's most Excellent Majesty.
For Her Majesty's Stationery Office.



ORDNANCE SURVEY OF SCOTLAND.

BOOK OF REFERENCE TO THE PLAN

OF THE

PARISH OF MONTROSE,

IN THE

COUNTY OF FORFAR,

CONTAINING 4722·415 ACRES.


COLONEL SIR HENRY JAMES, R.E., F.R.S., F.G.S., &c.

SUPERINTENDENT OF THE ORDNANCE SURVEY.

PRINTED AT THE ORDNANCE SURVEY OFFICE, SOUTHAMPTON.

1863.

Price Two Shillings.



P

ound,
one

area

k.

luded

4.

ntains
erence
Plans,

Scales

.. **W**

.. **T**

.. **T**

con

requent

-

. *C.F.*

. *T.C.*

.. *C.W.*

.. *Def.*

.. *T.S.*

ow the



EXPLANATORY REMARKS.

The Scale of the Parish Plans is the 1-2500th of the actual length on the ground, and is equal to 25·344 inches to a mile, which is very approximately equal to one square inch to one acre, the square of 1·0018 inch being equal to one acre.

The length of each sheet is one and a-half miles, and the width one mile, the area of each sheet is therefore 960 acres.

Each enclosure has a reference number to the area which is given in this Book.

The Braces [/] on the plans are to indicate that the spaces so braced are included under the same reference number.

The Altitudes in feet above the Mean Level of the Sea are written thus —31·4.

The Scale of the Plans of the County is 6 inches to a mile, and each sheet contains the same area as 16 sheets of the Parish Plans. There is, therefore, a double reference number to each sheet as VI. 9., the Roman Numerals referring to the County Plans, the Arabic Figures to the Parish Plans.

The following are the characters employed on the Ordnance Plans on the Scales of 1-2500 and 6 inches to a mile:—

County Names	C		Hundreds or Wards	W
Parishes	P		Townships	T
Extra Parochial	E		Division of Townships	T
Antiquities				
			{ ROMAN	
			{ Druidical or Saxon	
			{ Norman or Subsequent	

The descriptions of the boundaries are shown by the following initials:—

Centre of Stream	C.S.		Centre of Fence	C.F.
Centre of Road	C.R.		Top of Cop	T.C.
Side of Stream or Drain ..	S.S. or S.D.		Centre of Wall	C.W.
Root of Hedge	R.H.		Defaced	Def.
Face of Wall	F.W.		Track of Stream	T.S.
Undefined				Und.

Where a change occurs in the boundaries, the symbol [o—o] is used to show the part at which the change takes place.

TABLE

FOR CONVERTING DECIMAL PARTS OF AN ACRE INTO ROODS AND PERCHES.

Perches.	0 Rood.	1 Rood.	2 Roods.	3 Roods.	Perches.	0 Rood.	1 Rood.	2 Roods.	3 Roods.
0	·000	·250	·500	·750	21	·131	·381	·631	·881
1	·006	·256	·506	·756	22	·137	·387	·637	·887
2	·012	·262	·512	·762	23	·144	·394	·644	·894
3	·019	·269	·519	·769	24	·150	·400	·650	·900
4	·025	·275	·525	·775	25	·156	·406	·656	·906
5	·031	·281	·531	·781	26	·162	·412	·662	·912
6	·037	·287	·537	·787	27	·169	·419	·669	·919
7	·044	·294	·544	·794	28	·175	·425	·675	·925
8	·050	·300	·550	·800	29	·181	·431	·681	·931
9	·056	·306	·556	·806	30	·187	·437	·687	·937
10	·062	·312	·562	·812	31	·194	·444	·694	·944
11	·069	·319	·569	·819	32	·200	·450	·700	·950
12	·075	·325	·575	·825	33	·206	·456	·706	·956
13	·081	·331	·581	·831	34	·212	·462	·712	·962
14	·087	·337	·587	·837	35	·219	·469	·719	·969
15	·094	·344	·594	·844	36	·225	·475	·725	·975
16	·100	·350	·600	·850	37	·231	·481	·731	·981
17	·106	·356	·606	·856	38	·237	·487	·737	·987
18	·112	·362	·612	·862	39	·244	·494	·744	·994
19	·119	·369	·619	·869	40	·250	·500	·750	1·000
20	·125	·375	·625	·875					

N.B.—To convert Decimal Fractions of an Acre into Roods and Perches, multiply the decimal first by 4 and then by 40, preserving the same number of decimals in the product.

Examples—

	Acres.		Acres.
	633·357		527·013
	4		4
	-----		-----
	1·428		·052
	40		40
	-----		-----
A. R. P.	17·120	A. R. P.	2·080
633 1 17		527 0 2	

PARISH OF MONTROSE,

IN THE

COUNTY OF FORFAR.

No. on Plan.	Area in Acres.	Description.	No. on Plan.	Area in Acres.	Description.
1	30·820	Arable and occupation road.	29	231·569	<i>Brought forward.</i>
2	·196	House, garden, &c. (Woodside of Hedderwick).	30	·941	Homestead, garden, &c. (Upper Mills of Kinnaber).
3	3·749	Plantation.	31	·655	Parish road (part of).
4	·348	Free church, &c.	31	·475	Homestead, garden, &c. (Waterside).
5	1·653	Wood & half of burn.	32	·286	Pasture.
6	4·074	Wood & half of burn.	33	·032	House, &c.
7	30·790	Arable.	34	1·120	Arable.
8	·374	Rough pasture.	35	28·837	Arable.
9	9·943	Rough pasture, whins, & half of burn.	36	·316	Pool.
10	1·841	Pasture & half of burn.	37	6·360	Rough pasture.
11	3·828	River North Esk (part of).	38	·916	Rough pasture.
12	5·207	Arable & trees.	39	·549	Pool.
13	6·139	Arable.	40	·192	Gravel.
14	·694	Homestead, garden, &c. (Denhead).	41	4·897	Pasture.
15	27·426	Arable & road.	42	10·544	Arable.
16	·903	Wood & road.	43	5·703	Rough pasture, whins, & road.
17	·206	House, garden, &c.	44	1·054	Rough pasture & road.
18	17·675	Arable & half of burn.	45	42·519	Arable.
19	·483	Rough pasture and shingle.	46	1·730	Burns.
20	·030	Pasture.	46a	·290	Drain.
21	6·642	River North Esk (part of).	47	1·304	Gravel.
22	3·765	Wood.	48	1·989	Burn.
23	19·027	Arable.	49	2·390	Gravel.
24	50·565	Arable and occupation road.	50	14·234	River North Esk (part of—tidal water).
25	1·169	Rough pasture.	51	2·048	Gravel.
26	2·779	Pasture & half of burn.	52	2·410	Gravel.
27	·513	Arable.	53	19·504	Rough pasture.
28	·730	Houses, well, garden, &c. (Kinnaber Water Works).	54	·704	Pool.
			55	1·494	Rough pasture.
			56	10·194	Gravel and rough pasture.
			57	1·744	Rough pasture and whins.
			58	·100	Icehouse.
			59	·164	House, &c. (Fisherhills)
	231·569	<i>Carried forward.</i>		397·264	<i>Carried forward.</i>

PARISH OF MONTROSE.

No. on Plan.	Area in Acres.	Description.	No. on Plan.	Area in Acres.	Description.
	397·264	<i>Brought forward.</i>		726·467	<i>Brought forward.</i>
60	26·226	Arable & roads.	99	1·644	Offices, pond, &c. (Rosemount, part of).
61	1·980	Pasture & roads.			
62	7·469	Arable and occupation road.	100	1·422	Garden, &c.
63	34·108	Arable and occupation road.	101	·181	Ornamental ground, &c.
64	·147	House, garden, &c.	102	·150	Pond.
65	·120	Waste.	103	·100	Ornamental ground.
66	2·307	Arable.	104	·186	Mansion house, &c. (Rosemount).
67	·613	Houses, gardens, &c.— (Rosemount Cottages).	105	5·197	Ornamental ground, roads, &c.
68	17·646	Arable.	106	15·351	Ornamental ground.
69	·818	Occupation road.	107	10·353	Wood & roads.
70	·453	Arable & part of road.	108	·100	Houses, garden, &c. (West Hillhead of Hedderwick).
71	·347	Homestead, garden, &c. (West Mains of Rosemount).	109	8·585	Arable.
72	66·237	Arable.	110	11·649	Arable.
73	8·070	Arable.	111	22·116	Arable.
74	7·265	Arable.	112	22·730	Arable.
75	14·588	Arable.	113	·359	Ponds.
76	·768	Plantation.	114	·918	Arable & road.
77	15·078	Arable.	115	11·847	Arable.
78	·738	Occupation road.	116	1·481	Homestead, garden, &c. (Prettycur).
79	4·605	Wood & roads.	117	5·952	Arable.
80	3·090	Parish road.	118	2·031	Parish road.
81	·453	Homestead, garden, &c. (East Mains of Rosemount).	119	·090	House, garden, &c.
82	20·700	Arable.	120	39·217	Arable.
83	·417	Houses, gardens, &c.	121	11·131	Rough pasture, old quarry, &c.
84	38·452	Arable, occupation road, &c.	122	12·831	Arable.
85	15·271	Arable & half of drain.	123	17·809	Arable.
86	7·317	Arable & half of drain.	124	1·477	Rosebank Cottage, gardens, ornamental ground, &c.
87	7·916	Arable & half of drain.	125	9·881	Arable.
88	·597	Homestead, garden, &c. (Hillhead of Hedderwick).	126	17·251	Arable and occupation road.
89	5·855	Arable.	127	·092	House, garden, &c.
90	·132	House, gardens, &c.	128	·407	Houses, gardens, &c. (West Mains of Hedderwick).
91	5·553	Arable.			
92	·157	Pond.	129	10·482	Arable.
93	·545	Houses, gardens, &c.	130	12·706	Arable.
94	6·943	Parish road.	131	·484	Houses, garden, &c.
95	4·496	Arable.	132	·359	Houses, garden, &c.
96	·175	House, garden, &c.	133	·076	Houses, garden, &c.
97	1·465	Wood, road, &c.	134	2·897	Arable.
98	·086	Waste.	135	·235	Plantation.
	726·467	<i>Carried forward.</i>		986·244	<i>Carried forward.</i>

PARISH OF MONTROSE.

No. on Plan.	Area in Acres.	Description.	No. on Plan.	Area in Acres.	Description.
	986·244	<i>Brought forward.</i>		1135·275	<i>Brought forward.</i>
136	2·087	Pasture & whins.	176	10·186	Arable, part of burn, and occupation road.
137	·283	Old limekiln.			
138	16·135	Arable.			
139	·126	Pond.	177	1·629	Pasture, trees, & half of burn.
140	·305	Plantation.			
141	·083	House, garden, &c.	178	4·431	Arable.
142	·231	Houses & arable.	179	1·067	Wood.
143	20·945	Arable.	180	1·846	Houses, corn and flax mills, gardens, &c. (Kinnaber Mills).
144	4·179	Parish road.			
145	1·641	Arable.			
146	·253	House, gardens, &c.	181	4·119	Arable & half of burn.
147	·549	Houses, sheds, gardens, &c. (Dubton Railway Station).	182	2·104	Wood & half of burn.
			183	·230	Offices, &c. (Kinnaber, part of).
148	1·467	Arable.	184	1·741	Ornamental ground, &c.
149	1·733	Arable, &c.			
150	3·659	Arable.	185	·192	Mansion house, garden, &c. (Kinnaber).
151	·686	Occupation road.			
152	·495	Homestead, gardens, &c. (Mains of Hedderwick).	186	1·380	Ornamental ground & road.
			187	86·527	Arable, occupation road &c.
153	·403	Arable, &c.			
154	·368	Ornamental ground.	188	3·770	Ornamental ground, &c.
155	2·503	Plantation.			
156	·048	Lodge, &c.	189	1·668	House, garden, ornamental ground, &c. (Village of Hillside, part of).
157	·419	Plantation.			
158	12·452	Arable and occupation road.			
159	11·280	Arable and occupation road.	190	·082	Public road.
			191	1·071	House, garden, & ornamental ground (Village of Hillside, part of).
160	3·363	Parish road.			
161	1·187	Homestead, gardens, &c. (Hillhead).			
162	2·747	Garden.	192	·090	Public road.
163	·537	Ornamental ground, &c.	193	2·719	Houses, gardens, &c. (Village of Hillside, part of).
164	1·626	Montrose Royal Lunatic Asylum.	194	·706	Public road.
165	3·332	Ornamental ground, &c.	195	2·455	Houses, gardens, ornamental ground, &c. (Village of Hillside, part of).
166	2·765	Waste, &c.			
167	·808	Waste.			
168	·601	Ornamental ground.			
169	4·361	Plantation & road.	196	1·246	Arable.
170	4·549	Gardens, &c.	197	·405	Public road.
171	38·554	Arable, trees, &c.	198	3·559	Houses, gardens, ornamental ground, &c. (Village of Hillside, part of).
172	·314	Reservoir (Kinnaber Water Works, part of)			
173	·648	Pasture.			
174	·719	Arable.	199	·529	Arable.
175	·590	Houses, gardens, &c.	200	·533	Houses, gardens, &c.
	1135·275	<i>Carried forward.</i>		1269·560	<i>Carried forward.</i>

PARISH OF MONTROSE.

No. on Plan.	Area in Acres.	Description.	No. on Plan.	Area in Acres.	Description.
	1269·560	<i>Brought forward.</i>		1435·191	<i>Brought forward.</i>
201	9·539	Arable.	237	2·697	Parish road.
202	·240	Plantation.	237a	3·486	Pasture & half of burn.
203	·280	Public road.	238	·509	Plantation.
204	1·203	Ornamental ground.	239	·352	Occupation road.
205	·164	Private road.	240	·146	Bleach Works(part of).
206	2·907	Arable.	241	4·782	Arable.
207	7·260	Houses, gardens, ornamental ground, &c. (Village of Hillside, part of).	242	·100	Houses, &c. (Bleach Works, part of).
			243	50·231	Arable.
208	·419	Sunnyside House, garden, &c.	244	·256	Whins & half of burn.
			245	·174	Plantation and half of burn.
209	·256	Houses, gardens, &c.	246	1·778	Arable & half of burn.
210	1·115	Arable, &c.	247	·114	House, garden, &c.
211	·365	Houses, gardens, &c.	248	·170	Grass.
212	2·543	Wood & roads.	249	·316	House, garden, &c. (Kinnaber Cottage).
213	·629	House, garden, ornamental ground, &c. (Gayfield Cottage).	250	1·628	Occupation road.
			251	·635	Old burial ground.
214	·725	Plantation & road.	252	2·022	Wood.
215	8·473	Arable.	253	13·508	Arable.
216	2·631	Arable.	254	3·466	Arable.
217	3·091	Houses, gardens, &c. (Village of Hillside, part of).	255	3·675	Arable & trees.
			256	·328	Houses, gardens, &c.
218	1·125	Plantation & roads.	257	·356	Arable.
219	·096	House, &c. (Gayfield).	258	·737	Arable.
220	·867	Ornamental ground, &c.	259	·394	Homestead, garden, &c. (Lamondfauld).
			260	1·049	Arable.
221	·513	Garden, &c.	261	8·063	Arable.
222	·268	Houses, garden, &c.	262	15·059	Arable.
223	1·173	Ornamental ground.	263	·483	Pasture.
224	8·726	Arable.	264	·495	Arable & sandpit.
225	13·122	Arable.	265	·222	School, garden, &c.
226	·260	Plantation.	266	1·211	House, gardens, &c. (Loanhead).
227	·344	Garden, &c.			
228	·290	Houses, gardens, &c.	267	·062	Pasture.
229	·864	House, offices, ornamental ground, &c. (Sunnyside Cottage).	268	·546	House, gardens, &c.
			269	7·542	Wood & road.
230	1·738	Arable & trees.	270	·473	Pool.
231	·639	Plantation & road.	271	28·953	Arable & trees.
232	7·644	Turnpike road.	272	·453	Plantation.
233	1·279	Homestead, gardens, &c. (Sunnyside).	273	31·671	Arable.
			274	1·519	Plantation.
234	4·731	Arable.	275	·121	Wood.
235	24·769	Scottish North Eastern Railway(part of).	276	1·145	Ornamental ground, &c.
236	55·343	Arable and occupation roads.	277	1·848	Offices, &c. (Charleton, part of).
			278	·583	Gardens, &c.
	1435·191	<i>Carried forward.</i>		1628·549	<i>Carried forward.</i>

PARISH OF MONTROSE.

No. on Plan.	Area in Acres.	Description.	No. on Plan.	Area in Acres.	Description.
	1628·549	<i>Brought forward.</i>		1833·113	<i>Brought forward.</i>
279	·317	Greenhouse, part of garden, &c.	319	·186	Arable.
280	1·712	Garden, &c.	320	5·636	Wood.
281	·130	Houses, &c.	321	5·701	Arable and occupation road.
282	2·713	Plantation and part of burn.	322	1·125	Occupation road.
283	·124	House, garden, &c.	323	·495	House, garden, &c.
284	3·382	Plantation.	324	12·938	Arable & trees.
285	·196	House, garden, &c.	325	·400	Private road.
286	·931	Arable.	326	6·545	Wood.
287	·435	House, garden, &c.	327	3·266	Arable.
288	5·235	Turnpike road.	328	·280	Lodge, garden, &c.
289	2·259	Plantation.	329	15·019	Rough pasture, half of drain, &c.
290	1·438	Plantation.	330	21·283	Rough pasture, roads, &c.
291	·489	Plantation.	331	·862	Garden, &c.
292	1·244	House, offices, ornamental ground, &c. (Dubton).	332	·150	Pasture.
293	·621	Garden, &c.	333	1·526	Homestead, garden, &c. (Mains of Kinnaber).
294	·631	Plantation.	334	·119	Houses, gardens, &c.
295	8·415	Arable.	335	·106	House, garden, &c.
296	29·104	Arable.	336	76·379	Plantation road, & half of drain.
297	6·257	Arable.	337	·586	Whins.
298	26·820	Arable.	338	19·188	Arable.
299	·699	Homestead, garden, &c. (Dryleys).	339	17·834	Arable.
300	3·218	Scottish North Eastern Railway (part of, Montrose Branch).	340	206·954	Rough pasture, road, &c.
301	6·135	Brick & Tile Works.	341	99·006	Foreshore of tidal water
302	·559	Houses, gardens, &c.	342	12·936	Arable.
303	21·086	Arable.	343	·016	House.
304	·012	House.	344	37·632	Arable and occupation road.
305	·535	Plantation.	345	·356	Homestead, garden, &c. (Woodfield).
306	·224	Plantation (part of).	346	·064	Plantation.
307	23·784	Arable & trees.	347	37·835	Arable, part of drains, &c.
308	·679	Plantation.	348	15·510	Arable, drain, &c.
309	27·375	Arable, trees, &c.	349	1·653	Arable.
310	3·323	Arable.	350	·345	Plantation.
311	·859	Plantation.	351	·114	Pasture.
312	·378	Plantation.	352	·721	Arable.
313	4·761	Ornamental ground, &c.	353	·798	Houses, gardens, &c.
314	·148	Mansion house (Charleston).	354	3·267	Houses, gardens, &c. (Puggieston Tile Works).
315	1·346	Ornamental ground.	355	73·105	Arable, occupation road, &c.
316	·115	Ornamental ground.	356	29·261	Arable.
317	9·871	Wood, roads, &c.			
318	7·004	Ornamental ground, &c.			
	1833·113	<i>Carried forward.</i>		2542·310	<i>Carried forward.</i>

PARISH OF MONTROSE.

No. on Plan.	Area in Acres.	Description.	No. on Plan.	Area in Acres.	Description.
	2542·310	<i>Brought forward.</i>		77·959	<i>Brought forward.</i>
357	·864	Turnpike road (half of).	393	·205	Occupation road.
358	·826	Occupation road.	394	·615	Homestead, garden, &c. (Wards).
359	·404	Houses, gardens, &c.	395	31·281	Arable.
360	1·645	Homestead, offices, &c. (Newbigging).	396	1·514	Turnpike road.
361	·736	Plantation.	397	68·474	Arable.
362	·706	Garden, &c.	398	3·364	Scottish North Eastern Railway (Montrose Branch).
363	80·040	Arable, occupation roads, &c.	399	29·981	Arable.
364	4·654	Gardens, &c.	400	8·442	Arable.
365	1·588	Ornamental ground, &c.	401	7·863	Arable.
366	9·762	Arable & half of drain.	402	·863	Houses, gardens, &c.
367	58·111	Arable & half of burn.	403	32·459	Arable & road.
368	3·346	Private road.	404	6·097	Arable.
369	·204	Houses, garden, &c.	405	1·235	Garden, &c.
370	·361	Plantation.	406	·741	Plantation, &c.
371	1·483	House, garden, &c. (Borrowfield, part of)	407	1·114	Ornamental ground.
372	7·008	Arable.	408	·612	Plantation.
373	·457	Occupation road.	409	·363	House, garden, &c. (Newmanswalls, part of).
374	1·692	Houses, offices, garden, &c. (Borrowfield, part of).	410	·202	Mansion house, &c. (Newmanswalls, part of).
375	·036	Pool, &c.	411	2·774	Ornamental ground, road, &c.
376	24·273	Arable.	412	·080	Plantation, &c.
377	·269	Occupation road, part of	413	·624	Ornamental ground.
378	10·943	Arable.	414	·542	Private road, &c.
379	90·249	Arable, occupation road, &c.	415	3·447	Ornamental ground.
380	·722	Homestead, garden, &c. (Littlemill).	416	1·666	Private road.
381	·432	Arable & half of burn.	417	1·678	Plantation.
382	·844	Plantation, half of burn, &c.	418	·027	Plantations.
			419	14·432	Ornamental ground, road, &c.
	2843·965	Area of the Parish of Montrose, outside the Parliamentary Boundary.	420	1·244	House, offices, garden, &c. (Newmanswalls, part of).
383	1·103	Wood (part of).	421	·228	Pond.
384	3·286	Arable.	422	·391	Arable.
385	·117	Plantation (part of).	423	·287	Plantation.
386	·002	Wood (part of).	424	·132	Plantation.
387	·721	Arable.	425	·429	Houses, gardens, &c.
388	·381	Occupation road, part of	426	·180	Private road.
389	8·243	Arable.	427	·585	Arable.
390	3·796	Turnpike road.	428	5·033	Turnpike road.
391	56·171	Arable and occupation road.	429	·062	Plantation, &c.
392	4·139	Arable & trees.	430	·407	Rough pasture.
			431	2·199	Turnpike road.
	77·959	<i>Carried forward.</i>		309·831	<i>Carried forward.</i>

PARISH OF MONTROSE.

No. on Plan.	Area in Acres.	Description.	No. on Plan.	Area in Acres.	Description.
	309·831	<i>Brought forward.</i>		383·583	<i>Brought forward.</i>
432	3·125	Arable.	460	1·365	Royal Infirmary & ornamental ground (Town of Montrose, part of).
433	23·893	Arable, &c.			
434	3·325	Houses, gardens, &c.			
435	2·889	Houses, gardens, &c.	461	·126	Houses, shed, garden, &c. (Town of Montrose, part of).
436	·210	Houses, gardens, &c.	462	1·135	Pasture, &c.
437	·445	Houses, gardens, &c.	463	·427	Public baths, icehouse, & storehouses (Town of Montrose, part of).
438	1·405	Arable.			
439	·998	Arable.	464	·670	Public road.
440	·040	Public road.	465	·040	Public road.
441	·043	House & garden (Town of Montrose, part of).	466	1·903	Tidal water.
442	·499	Public road.	467	·184	Houses, drying green, &c. (Town of Montrose, part of).
443	1·323	Arable.			
444	·314	Houses, gardens, &c. (Town of Montrose, part of).	468	·111	Houses, sheds, &c. (Town of Montrose, part of).
445	·034	Public road (part of).	469	·172	Public road.
445a	·002	Scottish North Eastern Railway, part of (Montrose Branch).	470	3·762	River South Esk, part of (tidal water).
446	·862	Houses, gardens, &c. (Town of Montrose, part of).	471	·280	Public road.
447	·425	Arable.	472	·636	Houses, gardens, &c. (Town of Montrose, part of).
448	·303	Arable.			
449	·547	Houses, gardens, &c. (Town of Montrose, part of).		394·394	Area within the Parliamentary Boundary and outside the Royalty.
450	·356	Arable.	473	·182	Homestead, garden, &c. (Northfield).
451	12·590	Foreshore of tidal water &c.	474	96·373	Arable, roads, pool, &c.
452	·295	Footpath.	475	4·850	Arable.
453	·474	Houses, gardens, &c. (Town of Montrose, part of).	476	·180	Homestead, garden, &c. (Maryfield).
454	4·950	Arable.	477	1·096	Turnpike road.
455	1·360	Arable.	478	39·511	Arable.
456	·564	Public road.	479	2·690	Public road.
457	1·692	Arable.	480	·160	Homestead, garden, &c. (Eastfield).
458	1·312	Houses, gardens, &c. (Town of Montrose, part of).	481	45·078	Arable & road.
			482	1·443	Arable.
			483	2·145	Houses, gardens, &c.
459	9·477	Foreshore of tidal water (Montrose Basin, part of).	484	·688	House, garden, &c.
			485	3·257	Arable.
			486	·190	Homestead, garden, &c. (Broomfield).
	383·583	<i>Carried forward.</i>		197·843	<i>Carried forward.</i>

PARISH OF MONTROSE.

No. on Plan.	Area in Acres.	Description.	No. on Plan.	Area in Acres.	Description.	
	197·843	<i>Brought forward.</i>		335·138	<i>Brought forward.</i>	
487	20·485	Arable.	520	·261	Houses, gardens, &c.	
488	2·229	Public road.			(Town of Montrose, part of).	
489	4·117	Public road.				
490	10·540	Arable.	521	55·451	Arable.	
491	·164	Homestead, garden, &c. (Seafield).	522	1·003	Occupation road.	
492	1·866	Arable.	523	7·860	Arable.	
493	1·098	Houses, gardens, &c.	524	19·602	Arable.	
		} Town of Montrose, part of.	525	13·912	Arable & roads.	
494	·932		Houses, gardens, &c.	526	·022	House.
			Houses, gardens, &c.	527	·487	Plantation.
495	·870		Houses, gardens, &c.	528	·809	Arable.
			Houses, gardens, &c.	529	·415	Arable.
496	·145		Houses, gardens, &c.	530	1·164	Houses, gardens, &c. (Town of Montrose, part of).
497	1·041		Arable.	531	·773	Public road.
498	·935		Houses, gardens, &c. (Town of Montrose, part of).	532	1·473	Arable.
				533	·253	Public road.
				534	·105	Rough pasture, and whins.
499	38·515	Arable.				
500	22·649	Rough pasture and whins.	535	9·995	Arable.	
			536	2·181	Arable.	
501	6·770	Arable.	537	·325	Houses, gardens, &c.	
502	·315	House, garden, &c.			} Town of Montrose, part of.	
503	4·672	Arable.	538	·367		Houses, garden, &c.
504	·479	Houses, gardens, &c. (Rosehill—Town of Montrose, part of).	539	·054		Houses, &c.
			540	3·072		Houses, gardens, ornamental ground, &c.
505	·679	Arable.				
506	1·429	Houses, gardens, &c. (Town of Montrose, part of).	541	7·160		Houses, gardens, &c.
507	·846	Arable.				
508	·531	Public road.	542	2·109		Ornamental ground.
509	5·486	Arable & road.	543	·887		Arable.
510	·090	Houses, gardens, &c. (Mansfield).	544	3·252		Public road.
			545	4·206	Arable.	
511	·012	Powder magazine.	546	1·858	Arable.	
512	·531	Houses, gardens, &c. (Town of Montrose, part of).	547	·397	Homestead, garden, &c. (Southfield—Town of Montrose, part of)	
513	·034	Reservoir.	548	·670	Curling Pond.	
514	4·066	Arable.	549	·908	Houses, gardens, &c. (Town of Montrose, part of).	
515	·270	Public road.				
516	4·369	Rosehill Cemetery.				
517	·878	Arable.	550	3·941	Arable.	
518	·070	House, garden, &c. (Town of Montrose, part of).	551	·129	Plantation.	
			552	3·782	Houses, gardens, &c. (Town of Montrose, part of).	
519	·182	Arable.				
	335·138	<i>Carried forward.</i>		484·021	<i>Carried forward.</i>	

PARISH OF MONTROSE.

No. on Plan.	Area in Acres.	Description.	No. on Plan.	Area in Acres.	Description.
	484·021	<i>Brought forward.</i>		654·238	<i>Brought forward.</i>
553	4·194	Arable.	583	·264	Volunteer Artillery Battery.
554	1·932	Whins, &c.			
555	7·204	Scottish North Eastern Railway, part of (Montrose Branch).	584	2·897	Arable.
			585	·238	Arable.
556	1·090	Whins, &c.	586	·178	Arable, &c.
557	2·488	Arable.	587	·239	Arable, &c.
557a	·100	Houses, garden, &c. (Town of Montrose, part of).	588	12·090	Houses, gardens, &c. (Town of Montrose, part of).
558	8·196	Whins, &c.	589	3·816	Public road.
559	18·429	Arable.	590	·925	Houses, gardens, &c. (Town of Montrose, part of).
560	·570	Houses, gardens, &c. (Town of Montrose, part of).	591	·326	Waste.
561	·520	Public road.	592	·336	Public road.
562	3·987	House, flax mill, &c. (Town of Montrose, part of).	593	·268	Slaughter house, &c. (Town of Montrose, part of).
563	·991	Pond.	594	·668	Garden.
564	·949	Privateroad&ropewalk	595	·066	Public road.
565	2·650	Houses, gardens, &c. (Town of Montrose, part of).	596	·503	Houses, gardens, &c. (Town of Montrose, part of).
566	·603	Public road.	597	·222	Public road.
567	6·484	Houses, garden, &c. (Town of Montrose, part of).	598	·324	Houses (Town of Montrose, part of).
568	·454	Arable.	599	·728	Houses, &c. (Town of Montrose, part of).
569	·985	Arable.	600	·259	Public road.
570	4·911	Houses, gardens, &c. (Town of Montrose, part of).	601	3·749	Houses, gardens, &c. (Town of Montrose, part of).
571	1·000	Public road.	602	·216	Public road.
572	2·632	Gardens, &c.	603	·321	Waste.
573	·677	Arable.	604	·791	Gas works, &c. (Town of Montrose, part of).
574	·199	Houses, gardens, &c. (Town of Montrose, part of).	605	·790	Houses, gardens, &c. (Town of Montrose, part of).
575	1·381	Arable.	606	·462	Public road.
576	·632	Public road.	607	·086	Public road.
577	·348	Arable & road.	608	·623	Houses, drying greens, &c. (Town of Montrose, part of).
578	·351	House, garden, &c. (Town of Montrose, part of).	609	·362	Public road.
579	3·638	Arable & rope walk.	610	·029	Public road.
580	·371	Whins, &c.	611	·918	Houses, gardens, &c. (Town of Montrose, part of).
581	·435	Whins, &c.			
582	91·816	Pasture & whins.	612	1·567	Arable.
	654·238	<i>Carried forward.</i>		688·499	<i>Carried forward.</i>

PARISH OF MONTROSE.

No. on Plan.	Area in Acres.	Description.	No. on Plan.	Area in Acres.	Description.
	688-499	<i>Brought forward.</i>		801-232	<i>Brought forward.</i>
613	·347	Public road.	641	6-861	Houses, gardens, &c. (Town of Montrose, part of).
614	7-659	Public green (Middle Links, part of).	642	·112	Public road.
615	·095	Public road.	643	3-307	Houses, gardens, &c. (Town of Montrose, part of).
616	·259	Curling pond & orna- mental ground.	644	3-041	Public green (Middle Links, part of).
617	4-000	Houses, gardens, &c. (Town of Montrose, part of).	645	·287	Public road.
618	·293	Public road.	646	·670	Houses, gardens, &c. (Town of Montrose, part of).
619	1-908	Houses, gardens, &c. (Town of Montrose, part of).	647	·133	Private road.
620	·227	Public road.	648	1-603	Houses, gardens, &c. (Town of Montrose, part of).
621	1-667	Houses, gardens, &c. (Town of Montrose, part of).	649	2-511	Arable.
622	·555	Public road.	650	·288	Public road.
623	2-231	Houses, gardens, &c. (Town of Montrose, part of).	651	·802	Houses, gardens, &c. (Town of Montrose, part of).
624	4-838	Houses, linen works, gardens, &c. (Town of Montrose, part of)	652	·200	Public road.
625	·255	Ponds.	653	1-144	Houses, drying green, garden, &c. (Town of Montrose, part of).
626	·292	Public road.	654	·714	Public road.
627	·829	Public road.	655	·229	Public road.
628	·735	Houses, sheds, gardens, &c. (Town of Mon- trose, part of.	656	1-479	Houses, gardens, orna- mental ground, &c. (Town of Montrose, part of).
629	·306	Arable.	657	5-703	Public green (Middle Links, part of).
630	·591	Arable.	658	·225	Houses, &c. (Town of Montrose, part of).
631	2-938	Arable.	659	·398	Arable.
632	·239	Public road.	660	·677	Public road.
633	2-380	Houses, gardens, &c. (Town of Montrose, part of).	661	2-521	Houses, gardens, &c. (Town of Montrose, part of).
634	·515	Public road.	662	·205	Public road.
635	61-771	Foreshore of tidal water (Montrose Basin, part of).	663	·859	Houses, &c. (Town of Montrose, part of).
636	12-390	Houses, gardens, &c. (Town of Montrose, part of).	664	·204	Public road.
637	·189	Public road.	665	·177	Plantation.
638	1-560	Houses, gardens, &c. (Town of Montrose, part of).	666	·709	Houses, drying greens, &c. (Town of Mon- trose, part of).
639	·673	Public road.	667	·283	Public road.
640	2-991	Public road.			
	801-232	<i>Carried forward.</i>		836-574	<i>Carried forward.</i>

No. on Plan.	Area in Acres.	Description.	No. on Plan.	Area in Acres.	Description.
668	836·574 1·589	<i>Brought forward.</i> Houses, gardens, &c. (Town of Montrose, part of).	695	867·003 3·480	<i>Brought forward.</i> Public green, &c. (Middle Links, part of).
669	·112	Pond.	696	·808	Public road.
670	·685	Pasture & part of burn.	697	·219	Pond.
671	·159	Public road.	698	·112	Public road.
672	3·264	Houses, gardens, &c. (Town of Montrose, part of).	699	2·123	Houses, gardens, &c. Town of Montrose, part of).
673	·145	Public road.	700	2·958	Houses, gardens, &c. (Town of Montrose, part of).
674	2·648	Houses, gardens, &c. (Town of Montrose, part of).	701	·193	Pond.
675	1·653	Public road.	702	1·031	Houses, bowling greens &c. (Town of Mon- trose, part of).
676	2·225	Houses, gardens, orna- mental ground, &c. (Town of Montrose, part of).	703	·410	Public road.
677	1·042	Public road.	704	·685	Gravel space.
678	·159	Public road.	705	1·412	Houses, gardens, &c. (Town of Montrose, part of).
679	·100	Plantation.	706	·087	Public road.
680	4·333	Houses, gardens, &c. (Town of Montrose, part of).	707	2·364	Storehouses, timber yards, &c. (Town of Montrose, part of).
681	·254	Public road.	708	13·125	Public green (Links of Montrose, part of).
682	2·324	Houses, gardens, &c. Town of Montrose, part of).	709	·333	Public road.
683	·228	Public road.	710	1·010	Public green.
684	1·870	Montrose Saw Mills, prison, &c. (Town of Montrose, part of).	711	1·211	Arable.
685	1·789	Public road.	712	·709	Public road.
686	·343	Public road.	712a	·098	Houses, gardens, &c. (Town of Montrose, part of).
687	1·482	Houses, drying greens, &c. (Town of Mon- trose, part of).	713	1·336	Timber yard, &c.
688	·124	Public road.	714	1·863	Houses, gardens, &c. (Town of Montrose, part of).
689	·184	Public road.	715	·106	Public road.
690	1·557	Houses, gardens, &c. (Town of Montrose, part of).	716	1·090	Houses, garden, drying green, &c. (Town of Montrose, part of).
691	1·014	Houses, gardens, orna- mental ground, &c. (Town of Montrose, part of).	717	·073	Public road.
692	·157	Public road.	718	·248	Public road.
693	·346	Public road.	719	1·421	Houses, &c. (Town of Montrose, part of).
694	·643	Saint Peter's Episcopal Chapel (Town of Montrose, part of).	720	·232	Public road.
			721	·901	Houses, gardens, drying greens, &c. (Town of Montrose, part of).
	867·003	<i>Carried forward.</i>		906·691	<i>Carried forward.</i>

No. on Plan.	Area in Acres.	Description.	No. on Plan.	Area in Acres.	Description.
722	906·691 ·533	<i>Brought forward.</i> Houses, drying greens, &c. (Town of Montrose, part of).	751	932·980 ·878	<i>Brought forward.</i> Houses, sheds, garden, &c. (Town of Montrose, part of).
723	1·141	Houses, gardens, drying greens, &c. (Town of Montrose, part of).	752	1·268	Houses, drying greens, garden, &c. (Town of Montrose, part of).
724	1·060	Foreshore of tidal water	753	·505	Public road.
725	·111	Public road.	754	1·360	Railway station, garden, sheds &c.
726	2·258	Public road.	755	3·357	Houses, sheds, rails, &c. (Railway Station, part of)
727	2·781	Houses, gardens, &c. (Town of Montrose, part of).	756	·564	Grain store-house, &c.
728	·930	Houses, sheds, &c. (Town of Montrose, part of).	756a	·162	Public road.
729	·132	Public road.	757	·530	Public road.
730	·821	Public road.	758	2·334	Lime store, coal sheds, &c. (Town of Montrose, part of).
731	·738	Public road.	759	·524	Public road.
732	1·349	Houses, gardens, &c. (Town of Montrose, part of).	760	5·424	Royal Lunatic Asylum, barracks, &c. (Town of Montrose, part of)
733	·223	Public road.	761	153·694	Rough pasture.
734	1·233	Public road.	762	306·637	Foreshore of tidal water
735	1·712	Houses, garden, sheds, &c. (Town of Montrose, part of).	763	1·631	Foreshore of tidal water
736	·186	Public road.	764	·804	Houses, ship building yard, &c. (Town of Montrose, part of).
737	·675	Houses, fish curing works, &c. (Town of Montrose, part of).	765	·324	Public road.
738	·165	Public road.	766	·350	Houses, &c. (Town of Montrose, part of).
739	·576	Public road.	767	1·178	Quay, &c.
740	1·601	Houses, drying greens, &c. (Town of Montrose, part of).	768	·833	Quay, &c.
741	·236	Public road.	769	3·115	Wet dock (tidal water).
742	1·705	Houses, gardens, &c. (Town of Montrose, part of).	770	·498	Quay, &c.
743	·179	Public road.	771	·367	Quay.
744	·295	Waste.	772	2·525	Houses, sheds, &c. (Town of Montrose, part of).
745	·502	Public road.	773	·956	Timber yard.
746	1·433	Houses, gardens, &c. (Town of Montrose, part of).	774	·344	Public road.
747	1·346	Public road.	775	·305	Public road.
748	·440	Public road.	776	1·348	Houses, shed, & ship-building yard (Town of Montrose, part of).
749	1·619	Timber yard.	777	·675	Public road.
750	·309	Public road.			
	932·980	<i>Carried forward.</i>		1425·470	<i>Carried forward.</i>

No. on Plan.	Area in Acres.	Description.	No. on Plan.	Area in Acres.	Description.
778	1425·470 2·599	<i>Brought forward.</i> Saw mills, sheds, pond, &c. (Town of Montrose, part of).	783	1429·957 1·194	<i>Brought forward.</i> Houses, sheds, & ship-building yard (Town of Montrose, part of).
779	·853	Public road.	784	·288	Public road.
780	·164	Public road.	785	·077	Sand.
781	·753	Manure works, &c. (Town of Montrose, part of).	786	52·512	River South Esk, part of (tidal water).
782	·118	Public road.	787	·028	House, lighthouse, &c.
	1429·957	<i>Carried forward.</i>		1484·056	Area within the Parliamentary & Royalty Boundaries.

RECAPITULATIONS.

348·227	Land.
14·841	Public roads.
3·366	Railway.
22·067	Foreshore of Tidal Water.
·228	Water.
5·665	Tidal Water.
394·394	Area of the Parish of Montrose, within the Parliamentary Boundary & outside the Royalty (see page 7).
989·390	Land.
58·262	Public roads.
7·204	Railway.
371·099	Foreshore of Tidal Water.
2·474	Water.
55·627	Tidal water.
	[(see above).
1484·056	Area of the Parish of Montrose, within the Royalty Boundary
394·394	See above.
1878·450	Total Area of the Parish of Montrose, within the Parliamentary Boundary.
2843·965	Area of the Parish of Montrose, outside the Parliamentary Boundary (see page 6).
4722·415	Total Area of the Parish of Montrose.

RECAPITULATION FOR THE PARISH.

Area in Acres.	{	3984·464	Land.
		111·367	Public roads.
		38·557	Railways.
		492·172	Foreshore of Tidal Water.
		20·329	Water.
		75·526	Tidal Water.
		<hr/>	
		4722·415	Total Area of the Parish of Montrose, in the County of Forfar.

Area in Acres.	{	1878·450	Area within the Parliamentary Boundary (in Montrose Parish). See page 13.
		121·345	Area within the Parliamentary Boundary of Montrose (in Craig Parish). See Book of Reference for that Parish.
		<hr/>	
		1999·795	Total Area of the Parliamentary Borough of Montrose.

INDEX TO PLACES

IN THE
PARISH OF MONTROSE.
COUNTY OF FORFAR.

Name of Place.	No. of Sheet.		Descriptive Remarks.
	6-inch scale.	25·344-inch scale.	
Assembly Hall	XXXV.	2	
Academy Lane	"	2	
Academy	"	2	
Academy Park	"	2	
Annat Bank	"	7	
Bleach Works (flax)	XXVIII.	10	
Borrowfield	"	14	A farm house & offices.
Broomfield	"	14	A farm house & offices.
Balaklava Cottage	XXXV.	2	
Branch of the Bank of Scotland	"	2	
Branch of the British Linen Company's Bank	"	2	
Corn Mill	XXVIII.	10	
Charleton	"	10	A mansion house, &c.
Crancel Braes	XXXV.	2	A sand hill.
Denhead	XXVIII.	6	A farm house & offices.
Dubton Station	"	9	
Dryleys	"	10	A farm house & offices.
Dubton	"	10	A dwelling house, &c.
Diamond Hill	XXXV.	2	
Dorward Street	"	2	
Dorward House of Refuge ..	"	2	
East Mains of Rosemount	XXVIII.	9	
Ellen Cottage	"	14	
Eastfield	"	14	A farm house & offices.
Fisherhills	XXVIII.	7	A farm house & offices.
Gayfield Cottage	XXVIII.	10	
Gayfield	"	10	A dwelling house.
Hillhead of Hedderwick	"	9	A farm house & offices.
Hedderwick	"	9	A mansion house.
Hillhead	"	10	A farm house & offices.
Houff of Kinnaber	"	10	An old burial ground.
Hillside	"	10	A village.

Name of Place.	No. of Sheet.		Descriptive Remarks.
	6-inch scale.	25·344-inch scale.	
Kinnaber Water Works (Montrose)	XXVIII.	6	
Kinnaber Mills	„	10	
Kinnaber	„	10	A dwelling house.
Kinnaber Cottage	„	10	
Lower North Water Bridge..	„	6	
Loanhead	„	10	Dwelling houses.
Lamondfauld	„	10	A farm house & offices.
Loan Dykes	„	10	
Lochside Brewery	„	14	
Little Mill	„	14	A farm house & offices.
Links of Montrose	XXXV.	2	
Lighthouse	„	6	
Martin's Den	XXVIII.	6	
Mains of Hedderwick	„	9	A farm house & offices.
MontroseRoyalLunaticAsylum	„	10	
Mains of Kinnaber	„	11	A farm house & offices.
Mansfield	„	14	A dwelling house.
Montrose	XXXV.	2	
Maryfield	XXVIII.	14	A farm house & offices.
Newbigging	„	13	A farm house & offices.
Newmanswalls	„	14	A mansion house, &c.
Northfield	„	14	A farm house & offices.
Prettycur	„	9	A farm house & offices.
Powder Magazine	„	14	
Rosemount	„	9	A mansion house, &c.
Rosehill	„	14	A farm house & offices.
Rosehill Cemetery	„	14	
Redfield	XXXV.	2	A dwelling house.
Sunnyside House	XXVIII.	10	
Sunnyside	„	10	A farm house & offices.
Scottish North Eastern Railway	„	10	
Scottish North Eastern Railway (Montrose Branch)	„	10	
Seafield	„	14	A farm house & offices.
Southfield	XXXV.	2	A farm house & offices.
Upper Mills of Kinnaber	XXVIII.	6	
Union Mill (flax)	XXXV.	2	
Woodside of Hedderwick	XXVIII.	5	A farm house & offices.
Waterside	„	7	A farm house & offices.
West Mains of Rosemount ..	„	9	A farm house & offices.
West Hillhead of Hedderwick	„	9	A farm house & offices.
West Mains of Hedderwick ..	„	9	A farm house & offices.
Woodfield	„	11	A farm house & offices.
Wards	„	14	A farm house & offices.

ORDNANCE SURVEY OF SCOTLAND.

BOOK OF REFERENCE TO THE PLAN

OF THE

PARISH OF MONYMUSK,

IN THE

COUNTY OF ABERDEEN,

CONTAINING 10815·981 ACRES.

COLONEL SIR HENRY JAMES, R.E., F.R.S., M.R.I.A., F.G.S., &c.,

SUPERINTENDENT OF THE SURVEY.



LONDON:

PRINTED BY GEORGE E. EYRE AND WILLIAM SPOTTISWOODE,

PRINTERS TO THE QUEEN'S MOST EXCELLENT MAJESTY.

FOR HER MAJESTY'S STATIONERY OFFICE.

1866.

Price Two Shillings.

[7142-50-5/66.]

on the
approximately
equal to

of each

is Book.
ed are in-

—31·4.

sheet con-
a double
g to the

re Scalcs

..... **W**

..... **T**

..... **T**

Non

sequent

:-

..... *C.F.*

..... *T.C.*

..... *C.W.*

..... *Def.*

..... *T.S.*

show the

ORDNANCE SURVEY OF SCOTLAND

PARISH OF MONYMUSK

ABERDEENSHIRE

INDEX TO THE SHEETS

Published on the Scale of 2500 or 25311 Inches to a Mile.

Scale of this Index One Inch to a Mile

EXPLANATORY REMARKS.

The scale of the Parish Plans is the 1-2500th of the actual length on the ground, and is equal to 25·344 inches to a mile, which is very approximately equal to one square inch to one acre, the square of 1·0018 inch being equal to one acre.

The length of each sheet is 1½ miles, and the width 1 mile, the area of each sheet is therefore 960 acres.

Each enclosure has a reference number to the area which is given in this Book.

The Braces (*f*) on the plans are to indicate that the spaces so braced are included under the same reference number.

The Altitudes in feet above the Mean Level of the Sea are written thus—31·4.

The Scale of the Plans of the County is 6 inches to a mile, and each sheet contains the same area as 16 sheets of the Parish Plans. There is therefore a double reference number to each sheet, as VI. 9., the Roman Numerals referring to the County Plans, the Arabic Figures to the Parish Plans.

The following are the characters employed on the Ordnance Plans on the Scales of 1-2500, and 6 inches to a mile:—

County Names	C		Hundreds or Wards	W
Parishes	P		Townships	T
Extra Parochial.....	E		Division of Townships	T
Antiquities				<div style="display: flex; align-items: center;"> <div style="font-size: 3em; margin-right: 5px;">}</div> <div> <p style="margin: 0;">ROMAN</p> <p style="margin: 0;"><i>Druidical or Saxon</i></p> <p style="margin: 0;"><i>Norman or Subsequent</i></p> </div> </div>

The descriptions of the boundaries are shown by the following initials:—

Centre of Stream	<i>C.S.</i>		Centre of Fence	<i>C.F.</i>
Centre of Road	<i>C.R.</i>		Top of Cop	<i>T.C.</i>
Side of Stream or Drain ...	<i>S.S.</i> or <i>S.D.</i>		Centre of Wall	<i>C.W.</i>
Root of Hedge	<i>R.H.</i>		Defaced	<i>Def.</i>
Face of Wall.....	<i>F.W.</i>		Track of Stream.....	<i>T.S.</i>
Undefined.....				<i>Und.</i>

Where a change occurs in the boundaries, the symbol [o—o] is used to show the part at which the change takes place.

N.B.—To convert Decimal Fractions of an Acre into Roods and Perches, multiply the decimal first by 4 and then by 40, preserving the same number of decimals in the product.

Examples— A. R. P. 633 1 17	Aeres. 633'357 <hr style="width: 50%; margin: 0 auto;"/> 4 1·428 <hr style="width: 50%; margin: 0 auto;"/> 40 <hr style="width: 50%; margin: 0 auto;"/> 17'120	Aeres. 527'013 <hr style="width: 50%; margin: 0 auto;"/> 4 ·052 <hr style="width: 50%; margin: 0 auto;"/> 40 <hr style="width: 50%; margin: 0 auto;"/> 2'080
-----------------------------------	---	---

TABLE									
FOR CONVERTING DECIMAL PARTS OF AN ACRE INTO ROODS AND PERCHES									
Perch.	0 Rood.	1 Rood.	2 Roods.	3 Roods.	Perch.	0 Rood.	1 Rood.	2 Roods.	3 Roods.
0	·000	·250	·500	·750	21	·131	·381	·631	·881
1	·006	·256	·506	·756	22	·137	·387	·637	·887
2	·012	·262	·512	·762	23	·144	·394	·644	·894
3	·019	·269	·519	·769	24	·150	·400	·650	·900
4	·025	·275	·525	·775	25	·156	·406	·656	·906
5	·031	·281	·531	·781	26	·162	·412	·662	·912
6	·037	·287	·537	·787	27	·169	·419	·669	·919
7	·044	·294	·544	·794	28	·175	·425	·675	·925
8	·050	·300	·550	·800	29	·181	·431	·681	·931
9	·056	·306	·556	·806	30	·187	·437	·687	·937
10	·062	·312	·562	·812	31	·194	·444	·694	·944
11	·069	·319	·569	·819	32	·200	·450	·700	·950
12	·075	·325	·575	·825	33	·206	·456	·706	·956
13	·081	·331	·581	·831	34	·212	·462	·712	·962
14	·087	·337	·587	·837	35	·219	·469	·719	·969
15	·094	·344	·594	·844	36	·225	·475	·725	·975
16	·100	·350	·600	·850	37	·231	·481	·731	·981
17	·106	·356	·606	·856	38	·237	·487	·737	·987
18	·112	·362	·612	·862	39	·244	·494	·744	·994
19	·119	·369	·619	·869	40	·250	·500	·750	1·000
20	·125	·375	·625	·875					

PARISH OF MONYMUSK,

IN THE

COUNTY OF ABERDEEN.

No. on Plan.	Area in Acres.	Remarks.	No. on Plan.	Area in Acres.	Remarks.
1	4.908	Arable and rough pasture.	32	282.488	<i>Brought forward.</i>
2	8.618	Arable and rough pasture.	32a	12.619	Arable.
3	13.013	Arable.	33	.476	Rough pasture.
4	.103	Pond.	34	52.959	Wood.
5	2.324	Rough and heathy pasture.	35	3.482	Arable and rough pasture.
6	.275	Houses and yard	36	.676	Houses, garden, yard, &c. (Milldownrie).
7	.303	House, garden, and yard	37	.335	Furze.
		} Nether- ton.	38	3.475	Wood.
			38	10.725	Arable and rough pasture.
8	52.979	Arable and rough pasture.	39	5.156	Arable, heathy pasture, &c.
9	7.607	Heathy pasture and arable.	40	.266	Houses, &c. (White-slack).
10	13.139	Arable.	41	.119	Garden.
11	12.610	Arable, &c.	42	1.107	Rough pasture.
12	1.255	Rough pasture.	43	15.791	Arable and rough pasture.
13	13.956	Arable, &c.	44	2.859	Heathy and rough pasture.
14	1.285	Heathy pasture.			
15	7.769	Arable.	45	14.768	Arable.
16	11.168	Arable.	46	75.098	Arable, house, &c.
17	6.793	Arable.	47	.099	Pond.
18	72.969	Wood.	48	4.435	Heathy pasture.
19	2.951	Rough pasture.	49	.937	Houses, garden, and yard (Cornabo).
20	3.502	Arable.	50	1.292	Public road.
21	3.258	Arable.			
22	1.095	Houses and rough pasture (Overton).	51	15.086	Arable, &c.
23	.147	Arable.	52	15.102	Heathy and rough pasture and stream.
24	.402	Arable.	53	8.626	Arable.
25	.214	Garden.			
26	.189	Arable.	54	1.105	Rough pasture.
27	.608	Rough pasture.	55	10.364	Arable and rough pasture.
28	7.831	Rough and heathy pasture.	56	5.761	Arable, &c.
29	14.076	Arable, &c.	57	29.698	Arable, rough pasture, and stream.
30	3.242	Public road.			
31	13.899	Arable.			
	282.488	<i>Carried forward.</i>		574.904	<i>Carried forward.</i>

PARISH OF MONYMUSK.

No. on Plan.	Area in Acres.	Remarks.	No. on Plan.	Area in Acres.	Remarks.
58	574·904 7·684	<i>Brought forward.</i> Arable and rough pasture.	98	890·589 157·484	<i>Brought forward.</i> Heathy pasture and quarry.
59	2·285	Rough pasture.	99	3·230	Heathy pasture.
60	5·001	Arable.	100	3·923	Arable, rough pasture, and pond.
61	7·391	Arable.	101	4·483	Arable, &c.
62	8·920	Arable.	102	·434	Houses, garden, and yard (Foresterscroft).
63	9·502	Arable.	103	2·902	Arable.
64	·688	Houses, garden, and yard (Rowrandle).	104	86·312	Wood.
65	8·603	Rough pasture, house, and pond.	105	9·551	Wood and stream.
66	20·086	Wood.	106	73·663	River Don (part of).
67	6·545	Arable, &c.	107	·600	House, yard, and road.
68	12·721	Arable, &c.	108	15·903	Arable.
69	8·579	Arable, &c.	109	1·374	Arable.
70	8·037	Arable, &c.	110	1·506	Houses, garden, and yard (Ord Mill).
71	55·064	Wood and stream.	111	1·979	Wood.
72	26·911	Arable and rough pasture.	112	9·397	Arable, &c.
73	·230	Brushwood.	113	12·792	Statute labor road.
74	·231	Brushwood, stream, &c.	114	10·303	Arable.
75	3·368	Arable, stream, &c.	115	11·808	Arable.
76	2·850	Arable and rough pasture.	116	10·099	Arable.
77	3·496	Arable, &c.	117	1·481	Wood.
78	1·561	Arable and road.	118	11·087	Arable.
79	1·385	Arable, &c.	119	3·051	Statute labor road.
80	21·425	Heathy pasture.	120	2·353	Houses, garden, yard, stream, &c. (Ramstone Mills).
81	1·794	Arable.	121	3·331	Arable.
82	·637	Arable.	122	·199	Arable (island).
83	6·475	Arable.	123	1·562	Wood.
84	8·918	Arable.	124	·546	Wood, road, &c.
85	·992	Wood.	125	8·864	Heathy pasture.
86	9·399	Arable and rough pasture.	126	23·327	Heathy pasture.
87	24·135	Arable and rough pasture.	127	56·329	Wood.
88	·413	House, garden, and yard (Woodhead).	128	44·119	Heathy pasture.
89	3·036	Wood.	129	1·148	Wood.
90	4·182	Heathy pasture.	130	·681	Rough pasture.
91	9·472	Arable.	131	8·167	Arable.
92	2·670	Arable.	132	·748	Road.
93	3·962	Arable, &c.	133	1·190	House, wood, &c.
94	4·112	Arable, &c.	134	1·054	Houses, garden, and yard
95	4·670	Arable.	135	·547	Arable.
96	4·102	Arable.	136	·409	Garden.
97	4·153	Arable.			
	890·589	<i>Carried forward.</i>		1478·525	<i>Carried forward.</i>

PARISH OF MONYMUSK.

No. on Plan.	Area in Acres.	Remarks.	No. on Plan.	Area in Acres.	Remarks.
	1478·525	<i>Brought forward.</i>		1924·535	<i>Brought forward.</i>
137	1·345	Wood and quarry.	176	1·086	Statute labor road.
138	12·598	Arable.	177	4·497	Moss.
139	·444	House, garden, &c. (Lord Cullen's School).	178	8·434	Arable.
			179	8·939	Arable.
140	·892	Statute labor road.	180	309·043	Heathy pasture.
141	·161	Arable, &c.	181	2415·751	Wood, roads, &c.
142	23·644	Arable.	182	45·303	Wood.
143	11·177	Arable.	183	77·914	Heathy pasture.
144	10·079	Arable.	184	2·129	Wood.
145	8·977	Arable.	185	16·391	Wood.
146	19·243	Arable.	186	·118	House, &c. (Royhall).
147	11·023	Arable.	187	8·444	Arable.
148	113·428	Wood.	188	6·282	Arable.
149	·628	Heathy pasture.	189	23·042	Arable, &c.
150	22·733	Arable.	190	17·167	Arable.
151	14·703	Arable.	191	14·054	Arable, quarry, road, &c.
152	2·320	Statute labor road.			
153	·284	Houses, garden, and yard (Rothens).	192	11·276	Arable, &c.
			193	·851	Heathy pasture.
154	51·015	Arable, wood, rough pasture, stream, &c.	194	1·179	Rough pasture, road, and pond.
155	12·917	Arable and stream.	195	·527	Houses, garden, yard, and road (Brankinentum).
156	5·076	Wood and stream.			
157	9·909	Arable.	196	19·372	Arable.
158	4·364	Moss and stream.	197	·890	Houses, garden, yard, and road
159	8·385	Arable.			
160	8·671	Statute labor road.	198	·576	Yard
161	·279	Road.	199	1·079	House, garden, and ornamental ground
162	2·940	Arable.			
163	·741	Rough pasture.	200	35·576	Arable, &c.
164	38·550	Moss.	201	8·103	Arable.
165	·867	Road.	202	7·509	Arable.
166	4·255	Moss.	203	·326	Wood.
167	17·752	Arable and house.	204	9·187	Arable.
168	1·749	Rough pasture.	205	·223	Houses, garden, yard, &c. (Sourfold).
169	9·345	Arable.	206	15·018	Wood.
170	·873	House, garden, yard, &c. (Mains of Coullie).	207	·254	Wood.
171	3·650	Arable.	208	9·599	Arable.
172	·298	House, garden, &c. (Bloomfield).	209	·110	Houses and garden (Greenbogs).
173	2·981	Arable.	210	3·085	Arable.
174	2·424	Houses, gardens, yards, &c. (Grantlodge).	211	23·364	Arable.
			212	·941	Road.
175	5·290	Rough pasture and road.	213	·225	Arable.
	1924·535	<i>Carried forward.</i>		5032·399	<i>Carried forward.</i>

PARISH OF MONYMUSK.

No. on Plan.	Area in Acres.	Remarks.	No. on Plan.	Area in Acres.	Remarks.
214	5032·399 ·834	<i>Brought forward.</i> House, garden, and yard (Pitfichie Cottage).	254	5429·086 ·604	<i>Brought forward.</i> Houses, yard, and road (Delab).
215	·156	Wood.	255	·365	Yard.
216	·129	Pond.	256	9·235	Arable, &c.
217	·900	Houses, garden, yard, &c. (Pitfichie, part of).	257	8·051	Arable, &c.
218	7·788	Arable.	258	·130	House and garden (Boat Croft).
219	10·709	Arable.	259	2·896	Arable.
220	7·771	Arable.	260	·338	Houses, garden, yard, &c. (Tillywater).
221	20·020	Wood.	261	55·737	Arable, stream, &c.
222	74·017	Heathy pasture.	262	1·413	Wood.
223	12·487	Arable.	263	·761	Wood and stream.
224	12·747	Arable.	264	·158	Road.
225	·417	Statute labor road.	265	2·893	Arable, rough pasture, and road.
226	13·485	Arable, &c.	266	·160	Houses, garden, and yard (Dalbreadie).
227	2·991	Arable.	267	24·262	Arable, road, &c.
228	·758	Houses, gardens, and yards (Blackhillock).	268	1·275	Wood and gravel pit.
229	13·305	Arable, &c.	269	4·260	Furze, &c.
230	·376	Wood.	270	2·323	Heathy pasture.
231	11·694	Arable.	271	17·539	Wood, &c.
232	·947	Yard.	272	4·457	Arable.
233	·553	Houses, garden, yard, &c. (Pitfichie, part of).	273	35·258	Arable, rough pasture, and road.
234	5·773	Arable.	274	·166	House and garden (Moss-side of Coullie, part of).
235	·928	Wood.	275	·200	Houses and garden (Moss-side of Coullie, part of).
236	14·785	Arable, &c.	276	·897	Heathy pasture.
237	1·189	Statute labor road.	277	·717	Wood.
238	11·702	Arable.	278	·276	Wood.
239	2·959	Arable.	279	2·349	Rough pasture.
240	13·127	Arable, &c.	280	36·588	Arable.
241	15·456	Wood, road, and stream.	281	1·509	Rough pasture.
242	15·968	Arable.	282	20·518	Arable.
243	6·379	Arable.	283	1·122	Wood.
244	·429	House and garden (Parsonage).	284	6·282	Rough pasture.
245	·666	Ornamental ground.	285	24·127	Heathy pasture and wood.
246	·090	Arable, &c.	286	140·432	Wood and road.
247	26·981	Arable, &c.	287	15·161	Arable.
248	17·019	Arable, &c.	288	4·075	Arable.
249	7·823	Arable, &c.	289	3·533	Private road.
250	21·660	Arable, &c.	290	22·802	Arable, &c.
251	39·157	Arable, &c.	291	11·637	Arable.
252	1·448	Garden.			
253	1·064	Road.			
	5429·086	<i>Carried forward.</i>		5893·592	<i>Carried forward.</i>

PARISH OF MONYMSK.

No. on Plan.	Area in Acres.	Remarks.	No. on Plan.	Area in Acres.	Remarks.
	5893·592	<i>Brought forward.</i>		6379·836	<i>Brought forward.</i>
292	3·458	Wood and road.	326	18·660	Arable, &c.
292a	·353	Road.	327	26·730	Arable and road.
293	2·346	Houses, garden, and yard (Enzian).	328	9·931	Arable.
294	2·881	Wood and road.	329	9·072	Arable and road.
295	53·300	Arable, wood, and road.	330	·481	Houses, garden, yard, &c. (Cairnfield).
296	·096	House and garden (Stoneyfield, part of).	331	9·282	Arable.
297	·488	Rough pasture.	332	9·599	Arable, &c.
298	30·224	Arable.	333	9·758	Arable, &c.
299	1·054	Houses, garden, yard, &c. (Hillfold).	334	32·599	Arable and rough pasture.
300	25·442	Arable and road.	335	·266	Houses, gar- dens, and yard
301	70·351	Arable, &c.	336	·062	Houses and yard
302	·229	Houses, garden, &c. (Moss-side of Coullie, part of).	337	6·202	Arable.
303	10·856	Arable.	338	·090	House and gar- den
304	18·583	Arable.	339	·337	Houses, garden, and yard
305	1·233	Public road.	340	·357	House, garden, and yard
306	6·484	Arable.	341	8·741	Arable.
307	8·978	Arable.	342	1·138	Arable.
308	6·633	Arable.	343	6·517	Arable.
309	23·089	Arable, road, and houses.	344	9·919	Arable.
310	·361	Arable.	345	9·939	Arable.
311	·479	Arable.	346	10·166	Arable.
312	3·530	Houses, gar- dens, yards, &c.	347	18·060	Arable.
313	·100	House and gar- den	348	3·221	Public road.
314	·770	Houses, garden, yard, &c. (Haddoch).	349	11·419	Arable.
315	35·751	Arable and road.	350	9·667	Arable.
316	27·643	Arable and road.	351	10·697	Arable.
317	19·374	Arable.	352	1·410	Public road.
318	17·477	Arable.	353	11·284	Arable.
319	25·713	Wood.	354	8·681	Arable and road.
320	·170	Houses, garden, &c. (Stoneyfield, part of).	355	·456	Houses, garden, and yard.
321	·927	Arable.	356	7·307	Arable.
322	50·174	Arable.	357	14·281	Arable.
323	13·893	Arable, &c.	358	7·207	Arable.
324	11·716	Arable.	359	15·396	Wood and road.
325	12·088	Arable.	360	4·104	Wood.
	6379·836	<i>Carried forward.</i>		6377·135	<i>Carried forward.</i>

Bogs of Coullie (part of).
Bogs of Coullie (part of).
Bogs of Coullie (part of).

No. on Plan.	Area in Acres.	Remarks.	No. on Plan.	Area in Acres.	Remarks.
	6737·135	<i>Brought forward.</i>		7027·084	<i>Brought forward.</i>
366	1·400	Public road.	404	12·303	Arable.
367	10·846	Arable.	405	20·907	Wood.
368	11·778	Arable.	406	21·114	Wood.
369	·930	Houses, garden, yard, &c. (Newfolds).	407	28·622	Alford Valley Railway.
370	·713	Road, pond, and waste.	408	7·532	Arable.
371	9·843	Arable.	409	2·735	Wood.
372	3·717	Rough and heathy pasture and wood.	410	6·660	Wood, heathy pasture, and road.
373	30·850	Wood, heathy pasture, and roads.	411	·226	Houses, garden, and yard (Forntrec).
374	11·940	Arable.	412	86·052	Arable, heathy pasture, and road.
375	12·110	Arable.	413	24·265	Arable and rough pasture.
376	11·416	Arable.	414	6·177	Arable.
377	9·953	Statute labor road.	415	3·843	Arable.
378	9·245	Arable, &c.	416	5·752	Arable.
379	2·319	Arable.	417	6·212	Arable, &c.
380	6·055	Arable, &c.	418	7·787	Arable, &c.
381	7·997	Arable, &c.	419	16·656	Arable.
382	8·965	Arable, &c.	420	8·052	Arable.
383	9·931	Arable, &c.	421	6·124	Arable.
384	1·421	Rough pasture.	422	6·398	Arable, &c.
385	5·521	Arable.	423	7·615	Arable, &c.
386	9·370	Arable.	424	6·278	Arable.
387	13·841	Arable, road, &c.	425	7·823	Arable.
388	1·274	Rough pasture, house, road, and pond.	426	·698	Road.
389	2·259	Arable and rough pasture.	427	·731	Houses, garden, yard, &c. (Pitmunie, part of).
390	11·440	Wood and road.	428	2·050	Arable and rough pasture.
391	2·283	Heathy pasture, furze, and road.	429	·298	Houses, garden, and yard.
392	·812	Arable.	430	3·481	Arable, &c.
393	·676	Yard, rough pasture, &c.	431	4·446	Arable.
394	1·686	Houses, gardens, yards, &c. (Pitmunie, part of).	432	27·261	Wood.
395	8·427	Arable.	433	·347	House and yard.
396	17·800	Arable.	434	22·402	Arable, garden, &c.
397	12·182	Arable.	435	17·273	Arable.
398	9·205	Arable.	436	8·403	Arable.
399	8·695	Arable, &c.	437	8·217	Arable.
400	1·021	Arable, &c.	438	6·372	Arable.
401	·093	House and garden (Newfolds Cottage).	439	8·119	Arable.
402	11·266	Arable.	440	28·546	Wood, stream, &c.
403	10·669	Arable.	441	·355	Wood (island).
			442	5·031	Pond (Clyan's Dam).
			443	·096	Wood (islands).
	7027·084	<i>Carried forward.</i>		7470·343	<i>Carried forward.</i>

No. on Plan.	Area in Acres.	Remarks.	No. on Plan.	Area in Acres.	Remarks.
	7470·343	<i>Brought forward.</i>		7759·455	<i>Brought forward.</i>
444	·100	Wood.	488	7·994	Arable.
445	2·592	Arable, &c.	489	16·995	Arable and stream.
446	·499	Houses, garden, yard, &c. (Dameye).	490	3·309	Arable.
447	4·768	Arable.	491	3·515	Arable.
448	16·943	Arable, &c.	492	3·161	Arable, &c.
449	·290	Rough pasture.	493	·062	Wood.
450	8·427	Arable.	494	6·900	Arable.
451	7·034	Arable.	495	3·684	Arable.
452	6·879	Arable.	496	23·084	Arable.
453	9·266	Arable.	497	1·082	Houses, yard, and road. } Tom- beg.
454	·319	House, garden, and yard (Swinton).	498	·068	House and yard. }
455	4·671	Arable.	499	·922	Wood.
456	26·665	Wood and road.	500	·261	Garden.
457	5·093	Public road.	501	1·282	Wood.
458	21·619	Wood.	502	4·071	Arable.
459	·477	Rough pasture.	503	7·960	Arable.
460	15·842	Arable.	504	13·501	Wood, &c.
461	2·863	Arable.	505	1·477	Arable.
462	1·440	Wood and heathy pasture.	506	7·706	Arable.
463	·455	Private road.	507	·366	Arable and garden.
464	·613	Houses, garden, and yard (Auehravie).	508	5·626	Arable, road, &c.
465	21·959	Arable.	509	109·127	Wood, heathy pasture, and roads.
466	3·490	Wood.	510	5·705	Arable.
467	9·513	Arable, &c.	511	4·779	Arable.
468	·496	Houses, gardens, &c. (Tombeeg Cottages).	512	6·224	Arable and stream.
469	1·569	Heathy pasture.	513	1·464	Pond.
470	8·446	Wood.	514	·971	House, garden, yard, &c. (Monymusk, part of).
471	5·307	Arable.	515	·190	Houses, garden, &c. (Monymusk, part of).
472	6·252	Arable.	516	3·768	Arable.
473	10·567	Arable.	517	2·489	Arable.
474	11·803	Arable.	518	·748	Houses, garden, and yard (Monymusk, part of).
475	·132	Wood.	519	·192	Shubbery.
476	1·741	Wood.	520	1·635	Houses, gardens, yards, &c. (Monymusk, part of).
477	8·527	Arable.	521	·866	Public road.
478	3·935	Wood.	522	1·366	Houses, gardens, yards, &c. (Monymusk, part of).
479	2·883	Pond.	523	3·977	Arable.
480	5·237	Arable.	524	1·554	Arable.
481	·696	Arable, house, &c.			
482	·341	Pond.			
483	36·657	Arable and stream.			
484	1·554	Public road.			
485	3·353	Arable.			
486	6·897	Arable.			
487	·902	Road and stream.			
	7759·455	<i>Carried forward.</i>		8017·536	<i>Carried forward.</i>

PARISH OF MONYMUSK.

No. on Plan.	Area in Acres.	Remarks.	No. on Plan.	Area in Acres.	Remarks.
	8017·536	<i>Brought forward.</i>		8189·476	<i>Brought forward.</i>
525	·041	House and garden.	559	·140	House and garden.
526	·042	Garden, &c.	560	4·066	Statute labor road.
527	1·715	Wood.	561	·665	Arable.
528	7·729	Arable and stream.	562	25·833	Wood.
529	·243	House, yard, &c. (Monymusk, part of).	563	2·144	Wood.
530	·266	Wood, stream, &c.	564	14·536	Arable.
531	·918	House, garden, yard, &c. (Monymusk, part of).	565	·454	House, garden, and yard (Upper Inver).
532	·932	Chureh, graveyard, and houses (Money-musk, part of).	566	12·745	Arable.
533	·801	Wood.	567	11·395	Arable.
534	·120	Wood, stream, &c.	568	15·942	Arable and road.
535	·881	Wood.	569	·862	Arable and road.
536	·581	Houses and yard (Monymusk, part of).	570	66·818	Heathy pasture and road.
537	1·531	House, garden, &c. (Monymusk, part of).	571	45·523	Wood.
538	15·024	Arable.	572	15·796	Arable.
539	18·854	Arable, road, and stream.	573	7·514	Arable.
540	·115	Arable, &c.	574	12·016	Wood and road.
541	·687	Wood.	575	14·016	Arable.
542	1·476	Ornamental ground.	576	11·740	Arable.
543	·438	House and yard (Monymusk House).	577	·628	Road.
544	1·086	Wood.	578	·400	Sheds and yard.
545	23·904	Arable.	579	33·601	Arable, avenue, stream, &c.
546	2·999	Wood.	580	1·559	Wood, rough pasture, and road.
547	·474	Pond, &c.	581	4·211	Arable, &c.
548	1·416	Houses, yard, &c. (Home Farm).	582	54·753	Arable, &c.
549	3·677	Garden.	583	4·275	Rough pasture, &c.
550	9·922	Arable.	584	17·884	Arable.
551	17·764	Arable.	585	44·694	Arable.
552	9·161	Arable.	586	187·881	Arable, pond, marsh, &c.
553	8·315	Arable.	587	42·095	Arable.
554	2·780	Public road.	588	1·973	Houses, garden, and yard (Nether Mains).
555	8·766	Arable.	589	18·033	Arable.
556	15·951	Arable.	590	10·207	Arable.
557	·849	Houses, gardens, and yards (Dykehead).	591	4·916	Arable.
558	12·482	Arable.	592	1·749	Arable.
			593	9·328	Arable.
			594	11·736	Arable.
			595	17·884	Arable.
			596	15·200	Arable.
			597	14·024	Arable.
			598	6·030	Arable.
			599	40·360	Arable.
			600	20·028	Arable.
	8189·476	<i>Carried forward.</i>		9015·130	<i>Carried forward.</i>

PARISH OF MONYMUSK.

No. on Plan.	Area in Acres.	Remarks.	No. on Plan.	Area in Acres.	Remarks.
	9015·130	<i>Brought forward.</i>		9284·298	<i>Brought forward.</i>
601	11·290	Arable.	641	·164	Pond.
602	6·632	Arable.	642	·487	Arable.
603	4·414	Arable, &c.	643	·747	Arable.
604	18·328	Arable, &c.	644	·790	Houses, garden, and yard (Tillyfourie).
605	1·002	Houses, garden, and yard (Bridgefoot).	645	2·383	Arable.
606	·087	Arable road, &c.	646	4·633	Arable.
607	38·879	Arable, road, &c.	647	12·271	Arable, &c.
608	11·904	Arable.	648	3·392	Arable.
609	2·602	Arable, &c.	649	6·682	Arable.
609a	·120	Arable (island).	650	10·777	Arable.
610	·628	Houses, garden, &c.	651	1·307	Public road.
611	1·282	Yard and road	652	5·921	Arable.
612	·520	Houses and yard	653	7·034	Arable.
613	21·331	Arable.	654	7·177	Arable.
614	6·967	Arable.	655	6·700	Arable.
615	·096	Pond.	656	6·683	Arable.
616	6·115	Arable.	657	7·018	Arable.
617	22·081	Arable, &c.	658	6·479	Arable.
618	2·049	River Don (part of).	659	5·367	Arable.
619	2·491	Rough pasture.	660	6·272	Arable.
620	·956	Wood.	661	·146	Arable.
621	·449	Arable.	662	9·634	Arable.
622	·150	Wood.	663	14·895	Arable.
623	·084	House, garden, &c.	664	1·066	Arable.
624	·513	Arable.	665	·128	Pond.
625	·620	Arable.	666	·595	Houses, garden, and yard (Whitehill).
626	·581	Arable.	667	15·836	Arable.
627	9·445	Moss and rough pasture.	668	9·200	Arable.
628	·228	Arable.	669	1·372	Arable.
629	·069	House and garden.	670	4·462	Wood.
630	·073	Arable.	671	6·176	Furze and pond.
631	5·795	Quarry, rough pasture, house, wood, &c.	672	2·898	Wood.
632	·580	Wood.	673	7·780	Arable.
633	·148	Wood.	674	3·974	Arable.
634	·080	Trust road.	675	6·236	Arable.
635	13·108	Wood.	676	13·522	Arable, &c.
636	51·889	Wood and rough pasture.	677	7·366	Arable, &c.
637	6·376	Heathy pasture and furze.	678	·553	House, garden, and yard (Westside).
638	·230	Arable.	679	·098	Heathy pasture.
639	9·894	Arable.	680	1·814	Arable.
640	9·082	Rough pasture.	681	20·309	Heathy pasture and arable.
	9284·298	<i>Carried forward.</i>		9534·702	<i>Carried forward.</i>

Nether Conllie.

No. on Plan.	Area in Acres.	Remarks.	No. on Plan.	Area in Acres.	Remarks.
	9534·702	<i>Brought forward.</i>		9794·983	<i>Brought forward.</i>
685	5·657	Arable.	721	11·839	Arable.
686	7·808	Arable.	722	33·483	Wood, &c.
687	6·996	Arable.	723	4·725	Wood.
688	2·499	Arable.	724	2·405	Accommodation road.
689	3·430	Arable and rough pasture.	724a	·065	Arable.
689a	·152	House, garden, and yard.	725	6·051	Arable.
690	·967	Arable.	726	1·147	Arable.
691	2·036	Arable and rough pasture.	727	·648	Wood.
692	11·645	Arable, road, &c.	728	6·952	Wood.
693	39·966	Heathy pasture, road, and pond.	729	·528	Road.
694	2·511	Arable.	730	1·395	Arable.
695	1·127	Arable.	731	3·224	Rough pasture.
696	·130	Garden.	732	1·288	Arable.
697	·563	Houses and yard (Upper Glenton).	733	·904	Arable.
698	8·056	Arable.	734	·396	Road.
699	1·979	Arable.	735	2·916	Arable.
700	13·544	Arable, &c.	736	·377	Arable.
701	3·513	Arable and furze.	737	·181	House, garden, &c. (Moor of Balvack, part of).
702	4·768	Arable, &c.	738	·197	House, garden, &c. (Moor of Balvack, part of).
703	10·272	Arable.	739	1·390	Arable, &c.
704	6·460	Arable, &c.	740	1·073	Arable.
705	11·434	Arable, heathy pasture, &c.	741	·148	House and garden (Moor of Balvack, part of).
706	6·698	Arable.	742	·965	Arable.
707	·841	Houses, garden, yard, &c. (Knowhead).	743	2·526	Arable, &c.
708	10·865	Arable and rough pasture.	744	4·651	Arable.
709	9·407	Arable.	745	·288	Wood.
710	12·158	Arable, &c.	746	·865	Arable, &c.
711	3·464	Heathy pasture, &c.	747	1·428	Arable, &c.
712	6·214	Arable.	748	1·479	Arable, &c.
713	18·864	Arable and house.	749	3·642	Arable.
714	7·694	Arable.	750	·149	Garden and waste.
715	7·598	Arable.	751	1·506	Arable.
716	12·664	Arable.	752	·059	House, garden, &c. (Moor of Balvack, part of).
717	1·176	Houses, garden, yard, pond, &c. (Upper Todlachic).	753	1·071	Arable.
718	1·210	Houses, gardens, yard, &c. (Lower Todlachic).	754	1·879	Arable.
719	2·179	Arable.	755	1·064	Arable.
720	13·736	Arable.	756	·925	Arable.
			757	·082	House and garden (Moor of Balvack, part of).
	9794·983	<i>Carried forward.</i>	758	1·093	Arable.
				9899·987	<i>Carried forward.</i>

No. on Plan.	Area in Acres.	Remarks.	No. on Plan.	Area in Acres.	Remarks.
	9899·987	<i>Brought forward.</i>		10071·191	<i>Brought forward.</i>
759	·409	Road.	796	7·054	Arable.
760	·094	House and garden (Moor of Balvack, part of).	797	3·550	Arable.
			798	·507	House, garden, yard, &c. (Newfolds of Balvack).
761	4·937	Arable.			
762	1·428	Arable.	799	6·510	Arable, &c.
763	1·362	Arable.	800	2·809	Arable and heathy pasture.
764	1·274	Arable.			
765	·238	Houses, gardens, &c. (Moor of Balvack, part of).	801	3·171	Public road.
			802	88·664	Wood and road.
			803	·096	Pond.
766	1·205	Arable and road.	804	·089	Garden.
767	1·233	Arable.	805	·565	Houses and yard (Monyroads).
768	1·218	Arable.			
769	1·954	Arable.	806	·062	Garden.
770	3·535	Arable and road.	807	27·843	Arable, rough pas- ture, road, &c.
771	·123	House, garden, &c. (Moor of Balvack, part of).			
			808	6·241	Arable.
772	1·878	Arable, &c.	809	2·368	Rough pasture.
773	11·124	Wood.	810	2·237	Arable.
774	2·742	Wood.	811	·612	Public road.
775	6·095	Arable.	812	5·249	Arable.
776	5·020	Arable.	813	11·017	Arable, &c.
777	5·300	Arable.	814	7·132	Rough pasture.
778	·538	House, garden, yard, and road (Brownies- hill).	815	6·634	Arable.
			816	8·208	Arable, &c.
			817	9·223	Arable.
779	·998	Arable.	818	3·871	Statute labor road.
780	·354	House, garden, and yard (Moor of Bal- vack, part of).	819	1·963	Arable.
			820	4·435	Arable.
			821	3·946	Arable.
			822	2·059	Arable.
781	4·309	Arable.	823	·186	Garden and rough pasture.
782	4·138	Arable.			
783	3·966	Arable.	824	9·600	Arable and road.
784	·342	Houses, garden, and yard (Wester Auchravie).	825	·179	Houses, garden, and yard (Moss-side, part of).
785	23·364	Trust road.	826	·727	Arable.
786	3·958	Arable.	827	·137	House, garden, &c. (Moss-side, part of).
787	8·136	Arable.			
788	8·290	Arable.	828	2·633	Arable and road.
789	7·987	Arable.	829	19·422	Arable.
790	2·566	Arable.	830	14·969	Arable.
791	1·779	Arable.	831	15·254	Arable.
792	43·022	Wood.	832	·060	House and garden.
793	1·809	Heathy pasture.	833	·082	Garden.
794	3·505	Arable, &c.	834	2·242	Arable.
795	·974	Furze.	835	7·253	Arable and road.
	10071·191	<i>Carried forward.</i>		10360·050	<i>Carried forward.</i>

PARISH OF MONYMUSK.

No. on Plan.	Area in Acres.	Remarks.	No. on Plan.	Area in Acres.	Remarks.
	10360·050	<i>Brought forward.</i>		10590·540	<i>Brought forward.</i>
836	·908	Houses, garden, and yard (Yonderton).	869	1·304	Arable and rough pasture.
837	·344	Arable.	870	5·645	Arable.
838	6·760	Arable.	871	5·448	Arable.
839	5·824	Arable.	872	6·335	Arable.
840	·447	Rough pasture, &c.	873	6·774	Arable.
841	·400	Arable.	874	·401	Road.
842	2·157	Arable.	875	2·293	Arable.
843	·074	House and garden.	876	·390	Yard.
844	1·141	Houses, garden, and yard (Balvack).	877	·672	Houses, &c.
845	7·528	Arable.	878	2·151	Arable.
846	8·871	Arable.	879	7·325	Arable.
847	11·010	Arable.	880	4·178	Arable.
848	70·227	Wood.	881	1·511	Arable.
849	11·965	Arable.	882	5·065	Arable.
850	2·265	Wood.	883	1·991	Arable.
851	·420	Houses, garden, and yard (Bilbo).	884	13·506	Wood and old quarry.
852	11·352	Arable.	885	1·218	Arable.
853	·312	Arable, &c.	886	1·557	Arable.
854	·302	Rough pasture.	887	4·808	Arable.
855	·947	Rough pasture.	888	1·698	Arable.
856	·688	House, garden, yard, &c. (Meadowbrae).	889	6·089	Arable.
857	9·443	Arable.	890	4·276	Arable.
858	6·744	Arable.	891	2·144	House, garden, yard, &c. (Nether Inver).
859	8·830	Arable.	892	4·672	Public road.
860	9·444	Arable.	893	38·148	Arable.
861	·646	Wood.	893a	·431	Road.
862	8·685	Arable.	894	29·889	Arable.
863	9·644	Arable.	895	7·038	Embankment, &c.
864	·761	Pond.	896	19·080	Arable.
865	8·176	Arable.	897	4·500	Arable.
866	9·243	Arable.	898	1·513	Arable.
867	6·392	Arable.	899	1·998	Arable.
868	8·540	Arable.	900	4·691	Arable.
			901	26·702	Arable.
	10590·540	<i>Carried forward.</i>		10815·981	

RECAPITULATION.

10596·273	Land.
103·605	Public roads.
28·622	Railways.
87·481	Water.
10815·981	Total area of the Parish of Monymusk, in the County of Aberdeen.

INDEX TO PLACES


IN THE

PARISH OF MONYMUSK.

COUNTY OF ABERDEEN,

Name of Place.	No. of Sheet.		Descriptive Remarks.
	6-inch scale.	25·344-inch scale.	
Ardneedly - - -	LXIII.	4	A farmsteading.
Auchravie - - -	"	8	A farmsteading.
Balvack - - -	"	12	A farmsteading.
Bilbo - - -	LXIV.	9	A small farmsteading.
Blackhillock - - -	LXIII.	4	A small farmsteading.
Bloomfield - - -	LIV.	13	A dwelling house.
Bcat Croft - - -	LXIII.	4	A small farmsteading.
Bogs of Coullie - - -	LXIV.	2	Three dwelling houses.
Braehead - - -	LIII.	16	A farmsteading.
Brankinentum - - -	LXIII.	4	A dwelling house.
Bridgefoot - - -	LXIV.	6	A large farmsteading.
Brownieshill - - -	LXIII.	12	A farmsteading.
Cairnfield - - -	LXIV.	1	A farmsteading.
Church (formerly Church of St. Mary—supposed re- mains of Priory) - - -	LXIII.	8	The parish church.
Clyan's Dam - - -	"	"	
Cornabo - - -	LIII.	15	A farmsteading.
Dalbreadie - - -	LXIII.	4	A small farmsteading.
Dameye - - -	"	8	A small farmsteading.
Dclab - - -	"	4	A small farmsteading.
Dykehead - - -	LXIV.	5	Formerly a farmsteading.
Enzian - - -	LXV.	1	A large farmsteading.
Episcopalian Chapel - - -	LXIII.	8	
Foresterscroft - - -	LIII.	16	A dwelling house.
Forntreo - - -	LXIII.	8	A farmsteading.
Grant Arms Hotel - - -	"	"	
Grantlodge - - -	LIII.	13	A small hamlet.
Greenbogs - - -	LXIII.	4	A small farmsteading.
Haddoch - - -	LXIV.	1	A large farmsteading.
Hillford - - -	LXV.	"	A large farmsteading.
Home Farm - - -	LXIV.	5	The steading of Monymusk House.
Knowhead - - -	LXIII.	11	A farmsteading.
Lower Todlachie - - -	"	"	A farmsteading.
Mains of Coullie - - -	LIV.	13	A farmsteading.
Manse - - -	LXIII.	8	
Meadowbrae - - -	LXIV.	9	A cothouse.
Moss-side - - -	LXIII.	12	Two cothouses.
Moss-side of Coullie - - -	LXIV.	1	Three dwelling houses.
Monymusk - - -	"	8	The parish village.

Name of Place.	No. of Sheet.		Descriptive Remarks.
	6-inch scale.	25·344-inch scale.	
Monymusk House - - -	LXIV.	5	A mansion.
Monyroads - - -	"	12	A farmsteading.
Moor of Balvack - - -	"	"	A number of dwelling houses.
Nether Coullie - - -	"	6	A farmsteading.
Nether Haugh - - -	"	2	A small farmsteading.
Nether Inver - - -	"	9	A farmsteading.
Nether Mains - - -	"	5	A farmsteading.
Netherton - - -	LIII.	11	A farmsteading.
Newfolds - - -	LXIII.	7	A farmsteading.
Newfolds Cottage - - -	"	"	A dwelling house.
Newfolds of Balvack - - -	"	12	A farmsteading.
Ord Mill - - -	LIII.	16	A saw mill and cottage.
Overton - - -	"	11	A farmsteading.
Parsonage - - -	LXIII.	4	
Pitfichie - - -	"	"	A farmsteading.
Pitfichie Cottage - - -	"	"	A dwelling house.
Pitmunie - - -	"	7 & 8	A cluster of small farmsteadings.
Post Office - - -	"	8	
Ramstone Mills - - -	LIII.	16	A dwelling house and mill.
Rothens - - -	LIV.	13	A dwelling house and smithy.
Rowrandle - - -	LIII.	15	A farmsteading.
Royhall - - -	LXIII.	4	A dwelling house.
Sourfold - - -	"	"	A small farmsteading.
Stoneyfield - - -	LXIV.	1	Two cothouses.
Swinton - - -	LXIII.	8	A cothouse.
Tillyfourie - - -	"	11	A farmsteading.
Tillywater - - -	"	4	A farmsteading.
Tombeg - - -	"	8	A farmsteading.
Tombeg Cottages - - -	"	"	Two cothouses.
Upper Coullie - - -	LXV.	1	A village.
Upper Glenton - - -	LXIII.	11	A farmsteading.
Upper Inver - - -	LXIV.	5	A farmsteading.
Upper Todlachie - - -	LXIII.	11	A farmsteading.
Wester Auchravie - - -	"	12	A farmsteading.
Westside - - -	"	11	A farmsteading.
Whitchill - - -	"	"	A farmsteading.
Whiteslack - - -	LIII.	15	A farmsteading.
Woodhead - - -	"	16	A farmsteading.
Yonderton - - -	LXIII.	12	A farmsteading.



LONDON:

Printed by GEORGE E. EYRE and WILLIAM SPOTTISWOODE,
Printers to the Queen's most Excellent Majesty.
For Her Majesty's Stationery Office.

14
ORDNANCE SURVEY OF SCOTLAND.

BOOK OF REFERENCE TO THE PLAN
OF THE
PARISH OF MONZIE,
IN THE
COUNTY OF PERTH,
CONTAINING 21592·293 ACRES.

COLONEL SIR HENRY JAMES, R.E., F.R.S., M.R.I.A., F.G.S., &c.,
SUPERINTENDENT OF THE SURVEY.



LONDON:
PRINTED BY GEORGE E. EYRE AND WILLIAM SPOTTISWOODE,
PRINTERS TO THE QUEEN'S MOST EXCELLENT MAJESTY.
FOR HER MAJESTY'S STATIONERY OFFICE.

1865.

Price Two Shillings.

STATE OF TEXAS

COUNTY OF _____

IN SENATE

January 12, 1965

[7142-50-12/65.]



3

7

0

1

.

.

3

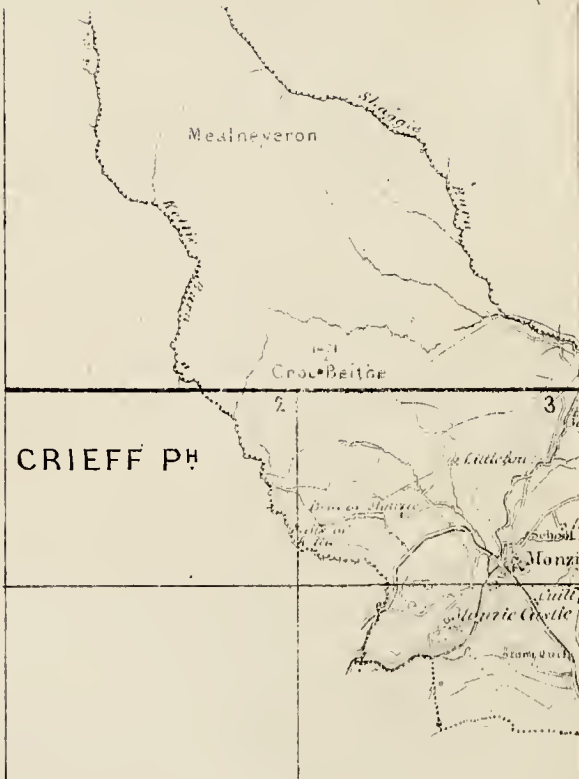
3

3

ORDN

PARISH

Published on



CRIEFF PH

SK PH

Published in

EXPLANATORY REMARKS.

The scale of the Parish Plans is the 1-2500th of the actual length on the ground, and is equal to 25·344 inches to a mile, which is very approximately equal to one square inch to one acre, the square of 1·0018 inch being equal to one acre.

The length of each sheet is $1\frac{1}{2}$ miles, and the width 1 mile, the area of each sheet is therefore 960 acres.

Each enclosure has a reference number to the area which is given in this Book.

The Braces (*f*) on the plans are to indicate that the spaces so braced are included under the same reference number.

The Altitudes in feet above the Mean Level of the Sea are written thus—31·4.

The Scale of the Plans of the County is 6 inches to a mile, and each sheet contains the same area as 16 sheets of the Parish Plans. There is therefore a double reference number to each sheet, as VI. 9., the Roman Numerals referring to the County Plans, the Arabic Figures to the Parish Plans.

The following are the characters employed on the Ordnance Plans on the Scales of 1-2500, and 6 inches to a mile :—

County Names	C	Hundreds or Wards	W
Parishes	P	Townships	T
Extra Parochial.....	E	Division of Townships	T
Antiquities	} <div style="display: inline-block; vertical-align: middle; margin-left: 10px;"> <p style="margin: 0;">ROMAN</p> <p style="margin: 0;"><i>Druidical or Saxon</i></p> <p style="margin: 0;"><i>Norman or Subsequent</i></p> </div>		

The descriptions of the boundaries are shown by the following initials :—

Centre of Stream	<i>C.S.</i>	Centre of Fence	<i>C.F.</i>
Centre of Road	<i>C.R.</i>	Top of Cop	<i>T.C.</i>
Side of Stream or Drain ...	<i>S.S.</i> or <i>S.D.</i>	Centre of Wall	<i>C.W.</i>
Root of Hedge	<i>R.H.</i>	Defaced	<i>Def.</i>
Face of Wall.....	<i>F.W.</i>	Track of Stream.....	<i>T.S.</i>
Undefined.....			<i>Und.</i>

Where a change occurs in the boundaries, the symbol [o—o] is used to show the part at which the change takes place.

N.B.—To convert Decimal Fractions of an Acre into Roods and Perches, multiply the decimal first by 4 and then by 40, preserving the same number of decimals in the product.

Examples—

	Acres.		Acres.
	633'357		527'013
	4		4
	-----		-----
	1'428		.052
	40		40
	-----		-----
A. R. P.		A. R. P.	
633 1 17	17'120	527 0 2	2'080

TABLE

FOR CONVERTING DECIMAL PARTS OF AN ACRE INTO ROODS AND PERCHES

Perch.	0 Rood.	1 Rood.	2 Roods.	3 Roods.	Perch.	0 Rood.	1 Rood.	2 Roods.	3 Roods.
0	.000	.250	.500	.750	21	.131	.381	.631	.881
1	.006	.256	.506	.756	22	.137	.387	.637	.887
2	.012	.262	.512	.762	23	.144	.394	.644	.894
3	.019	.269	.519	.769	24	.150	.400	.650	.900
4	.025	.275	.525	.775	25	.156	.406	.656	.906
5	.031	.281	.531	.781	26	.162	.412	.662	.912
6	.037	.287	.537	.787	27	.169	.419	.669	.919
7	.044	.294	.544	.794	28	.175	.425	.675	.925
8	.050	.300	.550	.800	29	.181	.431	.681	.931
9	.056	.306	.556	.806	30	.187	.437	.687	.937
10	.062	.312	.562	.812	31	.194	.444	.694	.944
11	.069	.319	.569	.819	32	.200	.450	.700	.950
12	.075	.325	.575	.825	33	.206	.456	.706	.956
13	.081	.331	.581	.831	34	.212	.462	.712	.962
14	.087	.337	.587	.837	35	.219	.469	.719	.969
15	.094	.344	.594	.844	36	.225	.475	.725	.975
16	.100	.350	.600	.850	37	.231	.481	.731	.981
17	.106	.356	.606	.856	38	.237	.487	.737	.987
18	.112	.362	.612	.862	39	.244	.494	.744	.994
19	.119	.369	.619	.869	40	.250	.500	.750	1'000
20	.125	.375	.625	.875					

PARISH OF MONZIE,

IN THE

COUNTY OF PERTH.

No. on Plan.	Area in Acres.	Remarks.	No. on Plan.	Area in Acres.	Remarks.
				2396·694	<i>Brought forward.</i>
1	1878·978	Heathy pasture, roads, streams, &c.	28	82·297	Arable, road, streams, and wood.
2	165·129	Wood, road, &c.	29	1·318	Wood and stream.
3	12·578	Wood, road, and rough pasture.	30	15·407	Arable and stream.
			31	·581	Houses, garden, &c.
4	26·594	Heathy pasture and stream.	32	29·675	Arable, road, and stream.
5	1·804	Rough pasture and road.	33	·168	Wood.
			34	·215	Wood.
6	5·852	Wood and stream.	35	1·070	Wood.
7	17·406	Rough pasture.	36	3·218	Wood and road.
8	62·535	Wood, rocks, road, and sheepfold.	37	55·369	Arable, gravel pits, streams, road, &c.
9	25·174	Arable, road, and trees.	38	7·982	Wood and roads.
			39	7·556	Turnpike road.
10	15·224	Wood.	40	4·198	Arable and stream.
11	1·557	Wood and rough pasture.	41	·400	Wood.
			42	·226	Wood.
12	5·370	Arable, road, stream, and shed.	43	·099	House, garden, &c. (Lagvinshag).
13	2·119	Keltie Burn (part of).	44	80·034	Wood, roads, and streams.
14	·219	Wood.			
15	·931	Rough pasture, house, road, &c.	45	35·326	Arable, trees, &c.
			46	7·703	Arable.
16	16·361	Arable, rough pasture, wood, &c.	47	36·664	Wood, roads, and streams.
17	1·223	Wood and stream.	48	23·551	Arable and rough pasture.
18	1·054	Wood.			
19	30·043	Rough pasture, wood, and streams.	49	2·267	Statute labour road.
			50	26·149	Arable, rough pasture, roads, &c.
20	·103	Pond.			
21	14·692	Arable, road, and stream.	51	·736	Houses, garden, ruins, &c.
22	1·227	Wood.	52	·052	House and yard (school).
23	109·494	Rough pasture, road, and streams.	53	·940	Arable and trees.
			54	·312	Pond.
24	·070	House, &c. (Littleton).	55	2·397	Arable.
25	·351	Arable.	56	7·660	Shaggie Burn (part of).
26	·160	House and garden.			
27	·446	House, sheepfold, &c.			
	2396·694	<i>Carried forward.</i>		2830·264	<i>Carried forward.</i>

PARISH OF MONZIE.

No. on Plan.	Area in Acres.	Remarks.	No. on Plan.	Area in Acres.	Remarks.
	2830·264	<i>Brought forward.</i>		3043·888	<i>Brought forward.</i>
57	2·017	Houses, gardens, yards, roads, &c.	89	2·494	Arable.
58	·414	Houses, yard, &c. (saw mill).	90	164·424	Wood, road, and streams.
59	·517	Church and graveyard.	91	2·201	Wood.
60	2·006	Houses, gardens, and yards.	92	7·393	Wood and stream.
61	·603	Arable.	93	2·918	Loch More.
62	1·415	Houses, gardens, wood, &c.	94	·267	Pond.
63	·354	Houses, sheepfold, wood, &c.	95	·944	Dogmill Pond.
64	14·564	Arable.	96	·762	Wood.
65	2·753	Wood, streams, and road.	97	·553	Wood.
66	36·256	Arable, roads, and stream.	98	·373	Garden and stream.
67	·142	House, garden, and ruins.	99	2·427	Wood.
68	10·222	Arable and road.	100	8·117	Wood and roads.
69	·376	Houses, yard, &c. (Ibert).	101	·607	Pond.
70	22·265	Rough pasture, road, stream, &c.	102	2·813	Wood, roads, &c.
71	·814	Wood.	103	1·918	Garden, &c.
72	4·595	Arable.	104	·572	Houses, yard, &c. (Monzie Castle).
73	1·105	Wood.	105	·945	Houses, yard, wood, &c.
74	·954	Arable.	106	92·340	Arable, roads, house, stream, and trees.
75	1·345	Arable and road.	107	5·751	Wood and roads.
76	5·560	Rough pasture and trees.	108	·607	Arable and road.
77	5·568	Arable.	109	·410	Garden, shed, and wood.
78	2·544	Arable.	110	74·392	Arable, houses, roads, &c.
79	7·857	Arable, roads, and ruins.	111	1·874	Wood, &c.
80	38·658	Wood, roads, and stream.	112	·937	Wood and shed.
81	6·744	Arable, stream, and ruin.	113	1·010	Pond.
82	·260	Statute labour road.	114	2·115	Wood.
83	5·846	Rough pasture.	115	27·672	Arable, trees, &c.
84	6·302	Arable and road.	116	2·453	Arable.
85	4·992	Arable.	117	14·083	Wood, &c.
86	1·783	Road.	118	55·239	Wood and roads.
87	24·378	Rough pasture, sheepfold, streams, &c.	119	42·246	Arable, marsh, streams, and road.
88	·415	Wood.	120	1·219	Wood, &c.
			121	·333	Wood.
			122	·124	Wood.
			123	·429	Garden, wood, &c.
			124	10·799	Arable and stream.
			125	31·927	Arable, road, wood, &c.
			126	29·429	Arable and stream.
			127	·436	Houses, garden, &c. (Cuit).
	3043·888	<i>Carried forward.</i>		3639·441	<i>Carried forward.</i>

PARISH OF MONZIE.

3

No. on Plan.	Area in Acres.	Remarks.	No. on Plan.	Area in Acres.	Remarks.
128	3639·441 12·415	<i>Brought forward.</i> Arable, house, road, and stream.	PARISH OF MONZIE (Detached, No. 1). (Locally situated between the Parishes of Crieff, Muthill, Trinity Gask, and Madderty).		
129	5·542	Turnpike road.			
130	29·966	Rough pasture, roads, and stream.			
131	·275	Wood.			
132	10·666	Arable.			
133	9·441	Rough pasture.			
134	·810	Houses, garden, yard, rough pasture, &c.			
135	1·045	Rough pasture, road, and stream.			
136	4·855	Wood, road, and stream.			
137	17·631	Arable and roads.			
138	1·597	Arable.			
139	8·442	Arable.			
140	9·164	Arable.			
141	·251	Houses, garden, &c. (Craigintore).			
142	3·203	Arable.			
143	·601	Arable.			
144	·892	Wood, roads, &c.			
145	·700	Arable and wood.			
146	1·250	Houses, garden, roads, &c. (Craigintore Cottage).			
147	·727	Arable, wood, and stream.			
148	·758	Arable, house, pond, wood, &c.			
149	·894	House (Free Church), wood, &c.			
3760·566			1	1·468	Wood.
			2	·463	Wood.
			3	·528	Arable.
			4	·299	Wood.
			5	·860	Houses, yards, garden, &c. (Alتنا Cottage).
			6	·388	Road.
			7	8·542	Arable.
			8	1·032	Wood.
			9	27·601	Wood and roads.
			10	18·042	Arable.
			11	19·084	Arable.
			12	8·859	Arable.
			13	2·542	Arable.
			14	·175	Garden.
			15	6·787	Arable, rough pasture, and house.
			16	4·025	Arable.
			17	·406	House, road, &c. (Innerpefferay Lodge).
			18	·769	Garden and orchard.
			19	·418	Road.
			20	·342	House and garden (Powmill).
			21	·192	Houses and yard.
			22	1·895	Pow Water (part of).
			23	3·339	Pasture.
			24	80·766	Arable and stream.
			25	64·732	Arable, stream, &c.
			26	1·462	Road.
			27	54·155	Arable and road.
			28	·487	Houses, yards, and garden (West Hill).
			29	·112	Garden.
			30	·188	Houses, sheds, garden, &c. (Coblelaugh).
			31	8·232	Arable, stream, &c.
			32	2·976	Arable, road, stream, &c.
			33	26·373	Arable.
			34	1·602	Road.
3760·566			349·141		<i>Carried forward.</i>

RECAPITULATION.

3729·001	Land.
15·625	Public roads.
15·940	Water.
3760·566	Area of the Parish of Monzie, exclusive of the detached portions.

PARISH OF MONZIE.

No. on Plan.	Area in Acres.	Remarks.	No. on Plan.	Area in Acres.	Remarks.			
35	349·141 ·383	<i>Brought forward.</i> House, garden, &c. (North Mains).	RECAPITULATION.					
36	1·284	Arable.	1098·620	Land.				
37	1·766	Houses, yards, &c.	8·440	Public roads.				
38	62·073	Arable and road.	16·216	Water.				
39	7·993	Statute labour road.	1123·276					
40	333·007	Innerpeffray Wood, roads, &c.	Area of the Parish of Monzie. (Detached, No. 1).					
41	·744	Arable.						
42	65·447	Arable and roads.	PARISH OF MONZIE (Detached, No. 2). Unnumbered, on Six-inch Scale only.					
43	·065	Arable.						
44	6·597	Arable.						
45	·170	House, garden, &c.						
46	·138	House, sheds, &c.						
47	·079	Arable.						
48	14·477	Arable, &c.						
49	29·837	Arable.						
50	5·889	Rough pasture.						
51	·337	Wood.						
52	·415	Houses and graveyard.						
53	·717	Houses, garden, yard, &c.						
54	8·877	Arable, roads, &c.						
55	1·100	Arable.						
56	3·736	Wood and well.						
57	·838	Houses, yards, and garden.						
58	13·384	Arable.				8684·021	Land.	
59	·632	Road.	27·649	Water.				
60	14·321	River Earn (part of).	8711·670					
61	8·923	Arable, footpath, &c.	RECAPITULATION.					
62	19·698	Arable.						
63	15·461	Arable and stream.	8684·021	Land.				
64	38·746	Arable, road, stream, &c.	27·649	Water.				
65	3·856	Wood.	8711·670					
66	21·637	Arable.	Area of the Parish of Monzie (Detached, No. 2).					
67	28·896	Arable.						
68	15·579	Arable.	PARISH OF MONZIE (Detached, No. 3).					
69	21·909	Arable.						
70	·447	Statute labour road.						
71	·082	Arable.						
72	18·484	Arable and ruin.						
73	6·111	Arable, &c.						
1123·276						1	16·867	Wood, &c.
						2	6·440	Wood, &c.
						3	18·429	Wood, &c.
						4	9·069	Heathy pasture, &c.
						5	34·589	Wood, &c.
						6	32·461	Wood.
						7	·801	Rough pasture, sheep- fold, &c.
						8	2·411	Arable.
						9	7·799	Wood.
						128·866		<i>Carried forward.</i>

No. on Plan.	Area in Acres.	Remarks.	No. on Plan.	Area in Acres.	Remarks.
	128·866	<i>Brought forward.</i>		1136·809	<i>Brought forward.</i>
10	24·187	Wood.	53	6·688	Arable.
11	1·230	Arable.	54	40·815	Heathy pasture, &c.
12	95·603	Arable, &c.	55	4·529	Arable.
13	6·006	Arable.	56	14·767	Arable, &c.
14	·092	Rough pasture.	57	·743	Houses, yard, garden, &c. (Meadowmore).
15	2·240	Arable.			
16	18·714	Arable, &c.	58	9·633	Arable, &c.
17	·497	Arable.	59	10·513	Arable, &c.
18	1·844	Arable.	60	2·719	Arable.
19	·699	Arable.	61	·758	Arable.
20	1·236	Arable, &c.	62	·338	Arable and ruin.
21	3·511	Arable.	63	56·758	Arable, rough pasture, &c.
22	1·892	Arable.			
23	15·149	Wood, &c.	64	·432	Houses, yard, garden, &c. (Saddlebank).
24	1·316	Wood, &c.			
25	1·673	Wood.	65	13·881	Arable, &c.
26	2·932	Heathy pasture.	66	10·288	Arable, &c.
27	14·829	Arable.	67	·202	House, yard, garden, &c.
28	·879	Houses, yard, garden, &c. (Montreal).	68	·158	House, garden, &c.
29	1·875	Rough pasture.	69	·128	House, garden, &c.
30	15·657	Wood.	70	·429	Houses, yard, gardens, &c. (Shannoch).
31	625·985	Heathy pasture, &c.			
32	5·314	Arable.	71	18·202	Arable, &c.
33	·807	Houses, yards, gardens, &c. (Braco).	72	12·000	Arable, &c.
34	29·125	Arable, &c.	73	4·300	Arable.
35	·509	Houses, garden, and road (Easter Braco).	74	9·442	Rough pasture, &c.
			75	·731	Wood.
			76	·673	Arable, houses, garden, &c. (Leadmore).
36	2·069	Arable.			
37	1·538	Arable.	77	4·659	Arable.
38	9·841	Arable, &c.	78	19·938	Wood, &c.
39	1·936	Arable.	79	1·297	Rough pasture, &c.
40	2·217	Arable.	80	13·791	Wood.
41	1·012	House, garden, and arable (Craggan Park).	81	·245	Wood.
			82	8·830	Statute labour road.
42	8·631	Arable, &c.	83	5·856	Rough pasture, &c.
43	56·154	Wood.	84	2·310	Arable.
44	16·890	Arable.	85	6·517	Arable, &c.
45	21·706	Arable, &c.	86	18·725	Arable, &c.
46	·122	Pond.	87	·500	Houses, yard, garden, &c. (Greenfield).
47	2·747	Arable.	88	10·356	Arable, &c.
48	1·525	Arable.	89	18·046	Arable, &c.
49	2·553	Arable.	90	22·629	Arable, &c.
50	4·831	Arable, &c.	91	8·527	Arable.
51	·240	Arable, &c.	92	12·111	Arable, &c.
52	·130	Arable, &c.	93	11·408	Arable, &c.
	1136·809	<i>Carried forward.</i>		1521·681	<i>Carried forward.</i>

PARISH OF MONZIE.

No. on Plan.	Area in Acres.	Remarks.	No. on Plan.	Area in Acres.	Remarks.
	1521·681	<i>Brought forward.</i>		2099·039	<i>Brought forward.</i>
94	1·473	Arable, &c.	132	4·239	Milton Burn.
95	·267	Arable, &c.	133	·697	Rough pasture.
96	19·075	Heathy pasture, slope, &c.	134	9·065	Arable, &c.
97	3·125	Arable.	135	9·301	Arable and rough pasture.
98	1·980	Arable.	136	1·663	Rough pasture, &c.
99	1·929	Arable.	137	3·713	Rough pasture, &c.
100	1·574	Arable.	138	1·567	Private road, &c.
101	3·247	Arable, &c.	139	·949	Arable and house.
102	6·689	Rough pasture.	140	·338	House, yard, garden, &c. (U. P. Manse).
103	23·226	Wood.	141	1·973	Arable and house.
104	8·990	Heathy pasture.	142	·412	Arable.
105	36·639	Arable, &c.	143	·407	House, yard, garden, &c. (Milton).
106	·505	Houses, yard, garden, &c. (Grangehill).	144	·357	Houses, stackyard, &c.
107	25·253	Arable, &c.	145	1·932	Arable.
108	11·978	Arable, &c.	146	3·012	Rough pasture, &c.
109	62·839	Wood, &c.	147	3·871	Arable, &c.
110	2·360	Private road.	148	2·002	Arable, house, &c.
111	6·123	Heathy pasture.	149	·385	Houses, yard, gardens, &c.
112	60·752	Arable, &c.	150	23·400	Arable, &c.
113	2·431	Arable, &c.	151	·276	House, yard, garden, &c. (Milton Cottage).
114	7·023	Rough pasture, slope, &c.	152	8·693	Arable.
115	·654	Houses, yard, garden, and road (Hardhill).	153	6·342	Arable.
116	14·191	Arable.	154	11·838	Arable, &c.
117	1·398	Arable.	155	6·218	Wood, &c.
118	4·164	Shochie Burn.	156	10·992	Arable, &c.
119	1·659	Arable.	157	1·978	Rough pasture, &c.
120	4·938	Rough pasture, slope, &c.	158	1·336	Arable.
121	26·996	Arable.	159	1·008	Houses, yard, garden, &c. (Drumachar).
122	12·093	Arable, &c.	160	9·826	Arable, &c.
123	·345	Houses, yard, garden, &c.	161	11·618	Arable.
124	·202	Pond.	162	11·397	Arable, &c.
125	·101	Corn mill, yard, &c. (Newmill of Logiealmond).	163	2·027	Wood.
126	1·822	Arable, &c.	164	21·021	Arable, &c.
127	2·181	Rough pasture, wood, &c.	165	·336	Houses, yard, garden, &c. (Tullymoran).
128	·311	Arable.	166	16·764	Arable, &c.
129	201·815	Heathy pasture, &c.	167	19·182	Arable, &c.
130	2·280	Wood.	168	·323	House, yard, &c. (Kindrum).
131	14·730	Arable, ruin, furze, &c.	169	3·984	Rough pasture, furze, &c.
			170	4·470	Arable, &c.
	2099·039	<i>Carried forward.</i>		2317·951	<i>Carried forward.</i>

No. on Plan.	Area in Acres.	Remarks.	No. on Plan.	Area in Acres.	Remarks.
	2317·951	<i>Brought forward.</i>		2621·374	<i>Brought forward.</i>
171	12·580	Arable, &c.	205	11·795	Arable, &c.
172	·300	Arable, house, and garden.	206	·909	Houses, yards, gardens, &c. (Harrietfield, part of).
173	1·484	Arable.	207	2·683	Arable.
174	25·041	Arable, &c.	208	5·514	Arable, &c.
175	·386	Houses, yard, garden, &c. (Kindrum Park).	209	4·830	Arable.
176	10·090	Wood, &c.	210	11·372	Arable.
177	7·124	Arable.	211	3·805	Arable.
178	79·518	Rough pasture.	212	7·508	Arable.
179	26·397	Heathy pasture.	213	5·078	Wood.
180	·347	House, yard, garden, &c.	214	·550	Curling Pond.
181	3·089	Arable.	215	187·292	Heathy pasture, &c.
182	·782	Private road.	216	5·888	Arable, &c.
183	3·964	Arable.	217	·152	House, garden, and ruin (Henhill).
184	12·671	Arable, &c.	218	5·707	Arable, &c.
185	·762	Private road.	219	8·193	Arable and rough pasture.
186	18·039	Arable.	220	5·701	Heathy pasture.
187	2·371	Arable.	221	7·184	Arable.
188	·131	House, yard, &c.	222	2·784	Arable.
189	·790	Arable.	223	·232	Houses, yard, garden, &c. (Valivore-house).
190	5·163	Arable.	224	22·903	Arable, &c.
191	2·648	Arable.	225	·600	Houses, yard, garden, &c. (Clashiegar).
192	1·950	Rough pasture, old quarry, &c.	226	14·057	Arable, &c.
193	·497	Arable, rough pasture, &c.	227	4·222	Rough pasture, &c.
194	1·423	Houses, yards, gardens, &c. (Harrietfield, part of).	228	10·139	Arable, &c.
195	·798	Private road.	229	6·371	Rough pasture, slope, &c.
196	2·030	Houses, yards, gardens, &c. (Harrietfield, part of).	230	5·439	Arable.
197	·511	Houses, yards, gardens, &c. (Croft-robin).	231	1·493	Rough pasture, slope, &c.
198	9·018	Arable.	232	1·207	Arable.
199	8·836	Rough pasture, &c.	233	·152	Houses, yard, and garden (Ballandee).
200	10·462	Arable.	234	8·689	Arable, &c.
201	50·229	Arable, &c.	235	·518	House, yard, garden, &c. (school).
202	·501	Houses, yard, garden, &c. (Tombrandy).	236	25·696	Arable, &c.
203	2·924	Arable, &c.	237	1·627	Rough pasture, &c.
204	·567	Houses, yard, garden, &c. (Laverock-bank).	238	19·924	Arable, &c.
			239	10·785	Statute labour road.
			240	13·490	Arable, &c.
	2621·374	<i>Carried forward.</i>		3045·863	<i>Carried forward.</i>

PARISH OF MONZIE

No. on Plan.	Area in Acres.	Remarks.	No. on Plan.	Area in Acres.	emarks.
	3045·863	<i>Brought forward.</i>		3515·369	<i>Brought forward.</i>
241	·969	Wood.	276	·864	Houses, yards, garden, &c. (Sandyknowe).
242	·166	Pond.			
243	·375	Houses, yards, garden, &c. (Marybank).	277	1·325	Private road.
244	33·148	Arable, &c.	278	·204	Houses, yard, garden, &c. (Sandyknowe).
245	35·082	Heathy pasture, &c.			
246	2·774	Arable.	279	28·666	Arable, &c.
247	5·374	Arable, &c.	280	·658	House, yard, garden, &c. (Manse).
248	74·598	Arable, &c.			
249	20·162	Arable, &c.	281	15·940	Arable, &c.
250	2·520	Arable.	282	2·725	Arable, &c.
251	10·587	Wood.	283	9·651	Arable, &c.
252	96·109	Heathy pasture, &c.	284	34·868	Wood, &c.
253	1·165	Mill dam.	285	·588	Rough pasture, &c.
254	·279	Houses, yard, garden, &c.	286	·266	Church and graveyard.
255	43·846	Arable, &c.	287	·275	Arable, &c.
256	3·353	Arable.	288	24·511	Arable, &c.
257	·223	Houses, yard, garden, &c. (East Groan).	289	2·029	Houses, yards, gardens, &c. (Chapelhill).
258	78·641	Arable, &c.	290	6·645	Arable.
259	2·457	Arable.	291	·716	Arable.
260	5·950	Arable.	292	·367	Arable, house, &c.
261	·432	Houses, yard, garden, &c. (West Groan).	293	1·226	Private road.
262	2·974	Rough pasture, &c.	294	·110	House, yard, &c.
263	·272	Houses, yard, garden, &c. (Castlemalloch).	295	11·318	Arable, &c.
264	11·902	Arable.	296	·618	Arable, houses, garden, &c.
265	14·197	Arable, &c.	297	·295	House, yard, &c. (Tomnagrew).
266	3·030	Rough pasture, &c.	298	·679	Houses, yard, garden, &c. (Logiealmond Inn).
267	7·291	Arable, &c.			
268	1·246	Wood.	299	15·439	Arable.
269	·237	House, yard, garden, &c. (Millhaugh, part of).	300	11·243	Arable, &c.
270	1·110	Wood.	301	16·431	Arable.
271	1·577	Houses, yards, garden, corn mill, &c. (Millhaugh, part of).	302	21·231	Arable, &c.
272	5·128	Arable, &c.	303	·213	Wood.
273	·795	Wood.	304	·605	Pond.
274	·048	Arable.	305	19·033	Arable, &c.
275	1·489	Houses, yards, garden, woollen mill, &c. (Dalruby Cottage).	306	·195	Pond.
			307	6·407	Wood, rough pasture, slope, &c.
			308	·591	Houses, yard, garden, &c. (Chapelhill Cottage).
			309	2·146	Wood, slope, &c.
			310	·629	Wood, &c.
	3515·369	<i>Carried forward.</i>		3754·076	<i>Carried forward.</i>

PARISH OF MONZIE.

No. on Plan.	Area in Acres.	Remarks.	No. on Plan.	Area in Acres.	Remarks.
311	3754·076 ·406	<i>Brought forward.</i> Rough pasture, slope, &c.	350	4099·030 3·823	<i>Brought forward.</i> Wood, &c.
312	·359	House, yard, garden, &c.	351	·901	Wood.
313	·295	Houses, yard, &c.	352	40·142	Arable, &c.
314	·893	Wood.	353	7·523	Arable.
315	3·899	Houses, arable, &c.	354	74·661	Arable, &c.
316	·403	Houses, yard, &c. (Logie House).	355	10·969	Arable.
317	3·302	Arable, &c.	356	15·609	Arable.
318	8·581	River Almond.	357	·650	Arable.
319	·858	Nursery.	358	·709	Houses, yard, garden, &c. (Drumharrow).
320	1·180	Nursery.	359	1·249	Arable.
321	69·351	Wood, &c.	360	1·568	Private road, &c.
322	·876	Wood, &c.	361	31·750	Arable, &c.
323	20·468	Arable, &c.	362	5·379	Wood.
324	1·960	Road, wood, &c.	363	4·743	Wood.
325	36·726	Arable, &c.	364	89·553	Wood, &c.
326	2·224	Wood.	365	·918	Arable.
327	1·299	Arable, &c.	366	5·730	Arable.
328	18·520	Arable, &c.	367	5·193	Arable, &c.
329	14·681	Arable.	368	·140	Private road.
330	·517	Rough pasture, &c.	369	5·697	Wood.
331	·202	Arable, &c.	370	·198	House, garden, &c. (Berryhill Cottage).
332	1·017	Houses, yards, gar- dens, &c. (Drum- mond Park).	371	33·091	Arable.
333	·739	Arable, &c.	372	·113	House and yard.
334	1·086	Houses, yard, garden, &c. (Cotterton).	373	29·794	Arable.
335	17·016	Arable.	374	11·703	Wood.
336	18·996	Arable, &c.	375	5·052	Arable.
337	1·370	Arable, house, rough pasture, &c.	376	·873	Houses, yards, gar- dens, &c. (Murray- field).
338	1·841	Rough pasture, &c.	377	2·328	Arable.
339	30·944	Arable.	378	·310	House, yard, garden, &c. (Woodend).
340	27·227	Arable, &c.	379	14·318	Arable, &c.
341	6·555	Arable, &c.	380	22·387	Arable, &c.
342	·214	Houses and yard (Loehend).	381	1·447	Wood, &c.
343	·672	Arable, houses, gar- den, &c. (Loehend Cottage).	382	13·330	Arable, &c.
344	10·605	Arable, &c.	383	6·214	Arable.
345	14·326	Arable, &c.	384	·176	Garden.
346	6·866	Wood.	385	·142	Wood.
347	·754	Wood.	386	1·620	Wood.
348	1·385	Rough pasture.	387	12·555	Arable.
349	16·341	Arable, &c.	388	·736	Wood.
			389	24·349	Arable, &c.
			390	5·491	Wood, &c.
			391	5·522	Arable, &c.
			392	10·214	Wood.
	4099·030	<i>Carried forward.</i>		4607·900	<i>Carried forward.</i>

No. on Plan.	Area in Acres.	Remarks.	No. on Plan.	Area in Acres.	Remarks.
	4607·900	<i>Brought forward.</i>		4880·731	<i>Brought forward.</i>
393	19·563	Arable, &c.	434	8·611	Arable, &c.
394	3·624	Wood.	435	9·795	Arable.
395	9·714	Arable.	435a	·572	Houses, yards, gar- dens, &c. (Wood- burn).
396	4·267	Statute labour road.			
397	2·532	Wood, &c.			
398	·106	House, &c. (Annfield Cottage).	436	1·758	Occupation road.
399	·528	Lane.	437	19·240	Arable, &c.
400	23·216	Arable, &c.	438	19·879	Arable, &c.
401	1·066	Houses, yard, gar- den, road, &c. (Ashton).	439	1·307	Wood.
402	·314	Wood.	440	10·843	Arable, &c.
403	23·366	Arable.	441	2·043	Arable, &c.
404	21·366	Wood, &c.	442	28·480	Wood, &c.
405	·102	Wood.	443	1·537	Occupation road.
406	14·480	Arable, &c.	444	·498	House, garden, &c. (Easter Cottage).
407	1·742	House, yard, &c.	445	2·425	Wood.
408	1·438	Occupation road.	446	5·767	Arable, &c.
409	·793	Gardens, &c.	447	1·191	Wood.
410	·665	Arable.	448	·148	House, yard, &c. (smithy).
411	·646	House, road, &c. (Mains Farm).	449	1·301	Wood.
412	·718	Wood.	450	·146	Wood.
413	9·867	Arable.	451	·940	Wood.
414	·446	Wood.	452	·436	House, yard, &c. (Sa- natorium).
415	·130	House, yard, &c. (stables).	453	4·233	Wood.
416	·567	Wood, &c.	454	6·741	Arable.
417	·786	Private road.	455	4·437	Pasture, &c. (cricket ground).
418	·434	Wood.	456	1·568	Arable, &c.
419	6·078	Arable, &c.	457	1·804	Occupation road.
420	·248	House, yard, &c. (The Cairnies).	458	·093	Road and wood.
421	2·041	Wood.	459	2·494	Gardens, &c.
422	19·154	Arable, &c.	460	·335	Wood, house, &c.
423	·316	Wood.	461	·399	Wood.
424	19·879	Arable, &c.	462	1·200	Arable, gas works, &c.
425	·523	Occupation road.	463	2·534	Houses, yard, &c. (Trinity College).
426	22·656	Arable.	464	·985	Arable, &c.
427	7·881	Arable, &c.	465	·478	Wood.
428	·564	Houses, yard, gar- den, &c. (Almond- brae).	466	6·102	Arable, &c.
429	17·383	Arable, &c.	467	1·529	Arable, &c.
430	22·259	Arable.	468	3·097	Wood, &c.
431	1·127	Rough pasture, &c.	469	18·280	Wood, &c.
432	·226	Wood.	470	7·120	Arable, &c.
433	10·020	Arable, &c.	471	4·918	Rough pasture, &c.
			472	8·587	Arable, &c.
			473	·419	Houses, yard, gardens, &c. (Mountharriet.)
	4880·731	<i>Carried forward.</i>		5075·001	<i>Carried forward.</i>

No. on Plan.	Area in Acres.	Remarks.	No. on Plan.	Area in Acres.	Remarks.
	5075·001	<i>Brought forward.</i>		5271·797	<i>Brought forward.</i>
474	6·332	Arable, &c.	492	21·954	Arable, &c.
475	23·522	River Almond.	493	57·363	Wood, &c.
476	·154	Skating Pond.	494	15·117	Arable, &c.
477	4·828	Arable, &c.	495	1·583	Occupation road.
478	·271	House, yard, garden, &c. (Millhole, part of).	496	·158	Private road.
			497	13·797	Arable, &c.
479	1·239	Wood, old quarry, &c.	498	1·581	Houses, yards, gardens, &c. (Sportfield).
480	·283	Arable, house, &c.	499	·555	Garden, &c.
481	1·359	Arable.	500	15·093	Arable, &c.
482	3·844	Wood, &c.	501	15·202	Arable, &c.
483	·948	Arable, houses, garden, &c. (Millhole, part of).	502	13·898	Arable, &c.
			503	19·266	Wood.
484	2·842	Arable, &c.		5447·364	Area of the numbered portion of Monzie Parish (Detached, No. 3).
485	66·195	Arable, &c.			
486	·848	Wood.			
487	12·720	Arable.			
488	·991	Private road.		2549·417	Moorland, &c., unnumbered.
489	5·912	Wood.			
490	11·120	Wood, &c.			
490a	·064	Arable.		7996·781	Area of the whole of the Parish of Monzie (Detached, No. 3).
491	53·324	Wood.			
	5271·797	<i>Carried forward.</i>			

RECAPITULATION.

7929·234	Land.
23·882	Roads.
43·665	Water.
7996·781	Area of the Parish of Monzie (Detached, No. 3).
8711·670	Parish of Monzie (Detached, No. 2).
1123·276	Parish of Monzie (Detached, No. 1).
3760·566	Parish of Monzie, exclusive of the detached portions.
21592·293	Total area of the Parish of Monzie.

RECAPITULATION FOR THE PARISH.

21440·876	Land.
47·947	Public roads.
103·470	Water.
21592·293	Total area of the Parish of Monzie, in the County of Perth.

NOTE.—A detached portion of the Parish of Redgorton adjoins and is published with the Plan of Monzie Parish (Detached, No. 3); the area is given in the Reference Book of Redgorton Parish.

INDEX TO PLACES

IN THE

PARISH OF MONZIE.

COUNTY OF PERTH.


Name of Place.	No. of Sheet.		Descriptive Remarks.
	6-inch scale.	25·344 inch scale.	
Altina Cottage - - -	XCV.	16	
Brae of Monzie - - -	"	8	A farmsteading.
Coblehaugh - - -	CVII.	4	A dwelling house and smithy.
Craigintoro - - -	XCV.	8	A small farmsteading.
Craigintore Cottage - - -	"	"	
Cuilt - - -	"	7	A small farmsteading.
Green of Monzie - - -	"	"	A small cothouse.
Ibert - - -	"	3	A large farmsteading.
Innerpeffray Lodge - - -	CVII.	4	A cottage.
Keppoe - - -	XCV.	3	A cothouse and ruins.
Knock of Crieff - - -	"	7	
Knock Durroeh - - -	"	3	
Lagvinshag - - -	"	"	A small dwelling house.
Littleton - - -	"	"	A cothouse.
Monzie - - -	"	"	A village.
Monzie Castle - - -	"	7	A mansion.
Muir of Innerpeffray - - -	CVII.	4	A small dwelling house.
North Mains - - -	"	"	A farmsteading.
Parkneuk Cottage - - -	CVIII.	1	
Powmill - - -	CVII.	4	A farmsteading.
South Mains - - -	"	8	A small farmsteading.
Strath Earn - - -	XCV.	7	A largo district.
Upper Craigintore - - -	"	8	A small farmsteading.
West Hill : - - -	CVII.	4	A farmsteading.

PARISH OF MONZIE (Detached, No. 3).

Almondbrae - - -	LXXXIV.	11	A few cottages.
Annfield Cottage - - -	"	"	
Ballandee - - -	"	8	A farmsteading.
Berryhill Cottage - - -	LXXXV.	5	
Braeo - - -	LXXXIV.	4	A farmsteading.
Castlemalloch - - -	"	8	A cothouse.
Chapelhill - - -	LXXXV.	5	A small hamlet.
Chapelhill Cottage - - -	"	"	
Clashiegar - - -	LXXXIV.	8	A large farmsteading.
Cotterton - - -	LXXXV.	5	A few small cottages.
Cragganpark - - -	LXXXIV.	4	A small farmsteading.
Croftrobin - - -	"	7	A farmsteading.

Name of Place.	No. of Sheet.		Descriptive Remarks.
	6-inch scale.	25·344-inch scale.	
Dalruby Cottage. - - -	LXXXIV.	8	
Drumachar - - -	"	7	A farmsteading.
Drumharrow - - -	LXXXV.	5	A small farmsteading.
Drummondpark - - -	"	"	A large farmsteading.
Easter Braco - - -	LXXXIV.	4	A small farmsteading.
Easter Cottage - - -	"	11	
East Groan - - -	"	8	A small farmhouse.
Glenalmond - - -	"	11	A district.
Grangehill - - -	LXXXV.	1	A farmsteading.
Greenfield - - -	"	"	A small farmsteading.
Hardhill - - -	"	"	A farmsteading.
Harrietfield - - -	LXXXIV.	6 & 7	A small village.
Henhill - - -	"	8	A dwelling house.
Kindrum - - -	"	7	A small farmsteading.
Kindrumpark - - -	"	"	A large farmsteading.
Laverockbank - - -	"	8	A large farmsteading.
Leadmore - - -	LXXXV.	1	A small dwelling house.
Lochend - - -	"	5	A small farmsteading.
Lochend Cottage - - -	"	"	
Logiealmond - - -	"	1	A district.
Logie House - - -	"	5	A large untenanted building.
Mains Farm - - -	LXXXIV.	11	A large farmsteading.
Marybank - - -	"	8	A farmsteading.
Meadowmore - - -	LXXXV.	1	A large farmsteading.
Milton - - -	LXXXIV.	7	A farmsteading.
Milton Cottage - - -	"	"	
Millhaugh - - -	"	8	A corn and barley mill.
Millhole - - -	"	11	A corn mill, saw mill, and miller's house.
Montreal - - -	"	4	A large farmsteading.
Mountharriet - - -	"	11	Three cottages.
Murrayfield - - -	LXXXV.	6	A small farmsteading.
Newmill of Logiealmond - - -	"	1 & 2	A corn mill and dwelling house.
Rosebank - - -	"	1	A farmsteading in ruins.
Saddlebank - - -	"	"	A large farmsteading.
Sanatorium - - -	LXXXIV.	11	The hospital connected with Trinity College.
Sandyknowe - - -	"	8	Two rows of houses.
Sportfield - - -	"	15	A dwelling house.
Shannoch - - -	LXXXV.	1	A large farmsteading.
The Cairnies - - -	LXXXIV.	11	A dwelling house.
Tombrandy - - -	"	8	A small farmsteading.
Tomnagrew - - -	LXXXV.	5	Two cottars' houses.
Trinity College (Episcopalian)	LXXXIV.	11	A large building in connection with the Episcopal Church of Scotland.
Tullymoran - - -	"	7	A small farmsteading.
Valivorehouse - - -	"	8	A farmsteading.
West Groan - - -	"	"	A small farmsteading.
Woodburn - - -	"	11	A cottage, &c.





LONDON:
Printed by GEORGE E. EYRE and WILLIAM SPOTTISWOODE,
Printers to the Queen's most Excellent Majesty.
For Her Majesty's Stationery Office.

ORDNANCE SURVEY OF SCOTLAND.

BOOK OF REFERENCE TO THE PLAN

OF THE

PARISH OF MONZIEVAIRD AND STROWAN,

IN THE

COUNTY OF PERTH,

CONTAINING 26493·659 ACRES.

COLONEL SIR HENRY JAMES, R.E., F.R.S., M.R.I.A., F.G.S., &c.,

SUPERINTENDENT OF THE SURVEY.



LONDON:

PRINTED BY GEORGE E. EYRE AND WILLIAM SPOTTISWOODE,
PRINTERS TO THE QUEEN'S MOST EXCELLENT MAJESTY.
FOR HER MAJESTY'S STATIONERY OFFICE.

1865.

Price Two Shillings.

[7142-50-3/65

n the
nately
ual to

each

book.

re in-

1·4.

con-
ouble
o the

cales

. **W**

. **T**

. **T**

or

vent

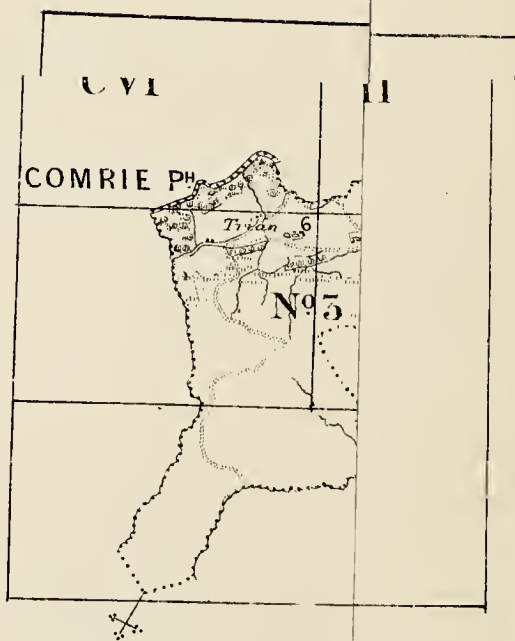
. *C.F.*
. *T.C.*
. *C.W.*
. *Def.*
. *T.S.*

v the

C

PARISH OF MO³ (Det^d)

Publsh



Published

EXPLANATORY REMARKS.

The scale of the Parish Plans is the 1-2500th of the actual length on the ground, and is equal to 25.344 inches to a mile, which is very approximately equal to one square inch to one acre, the square of 1.0018 inch being equal to one acre.

The length of each sheet is $1\frac{1}{2}$ miles, and the width 1 mile, the area of each sheet is therefore 960 acres.

Each enclosure has a reference number to the area which is given in this Book.

The Braces (*f*) on the plans are to indicate that the spaces so braced are included under the same reference number.

The Altitudes in feet above the Mean Level of the Sea are written thus—31.4.

The Scale of the Plans of the County is 6 inches to a mile, and each sheet contains the same area as 16 sheets of the Parish Plans. There is therefore a double reference number to each sheet, as VI. 9., the Roman Numerals referring to the County Plans, the Arabic Figures to the Parish Plans.

The following are the characters employed on the Ordnance Plans on the Scales of 1-2500, and 6 inches to a mile:—

County Names	C		Hundreds or Wards	W						
Parishes	P		Townships	T						
Extra Parochial.....	E		Division of Townships	T						
Antiquities	<table style="margin: auto; border-collapse: collapse;"> <tr> <td rowspan="2" style="font-size: 3em; vertical-align: middle;">}</td> <td style="text-align: center;">ROMAN</td> </tr> <tr> <td style="text-align: center;"><i>Druidical or Saxon</i></td> </tr> <tr> <td rowspan="2" style="font-size: 3em; vertical-align: middle;">}</td> <td style="text-align: center;"><i>Norman</i></td> </tr> <tr> <td style="text-align: center;"><i>or Subsequent</i></td> </tr> </table>				}	ROMAN	<i>Druidical or Saxon</i>	}	<i>Norman</i>	<i>or Subsequent</i>
}	ROMAN									
	<i>Druidical or Saxon</i>									
}	<i>Norman</i>									
	<i>or Subsequent</i>									

The descriptions of the boundaries are shown by the following initials:—

Centre of Stream	<i>C.S.</i>		Centre of Fence	<i>C.F.</i>
Centre of Road	<i>C.R.</i>		Top of Cop	<i>T.C.</i>
Side of Stream or Drain ...	<i>S.S.</i> or <i>S.D.</i>		Centre of Wall	<i>C.W.</i>
Root of Hedge	<i>R.H.</i>		Defaced	<i>Def.</i>
Face of Wall	<i>F.W.</i>		Track of Stream.....	<i>T.S.</i>
Undefined.....	<i>Und.</i>			

Where a change occurs in the boundaries, the symbol [o—o] is used to show the part at which the change takes place.

N.B.—To convert Decimal Fractions of an Acre into Roods and Perches, multiply the decimal first by 4 and then by 40, preserving the same number of decimals in the product.

	Acres.		Acres.
Examples—	633'357		527'013
	4		4
	-----		-----
	1·428		·052
	40		40
	-----		-----
A. R. P.		A. R. P.	
633 1 17	17·120	527 0 2	2·080

TABLE

FOR CONVERTING DECIMAL PARTS OF AN ACRE INTO ROODS AND PERCHES

Perch.	0 Rood.	1 Rood.	2 Roods.	3 Roods.	Perch.	0 Rood.	1 Rood.	2 Roods.	3 Roods.
0	·000	·250	·500	·750	21	·131	·381	·631	·881
1	·006	·256	·506	·756	22	·137	·387	·637	·887
2	·012	·262	·512	·762	23	·144	·394	·644	·894
3	·019	·269	·519	·769	24	·150	·400	·650	·900
4	·025	·275	·525	·775	25	·156	·406	·656	·906
5	·031	·281	·531	·781	26	·162	·412	·662	·912
6	·037	·287	·537	·787	27	·169	·419	·669	·919
7	·044	·294	·544	·794	28	·175	·425	·675	·925
8	·050	·300	·550	·800	29	·181	·431	·681	·931
9	·056	·306	·556	·806	30	·187	·437	·687	·937
10	·062	·312	·562	·812	31	·194	·444	·694	·944
11	·069	·319	·569	·819	32	·200	·450	·700	·950
12	·075	·325	·575	·825	33	·206	·456	·706	·956
13	·081	·331	·581	·831	34	·212	·462	·712	·962
14	·087	·337	·587	·837	35	·219	·469	·719	·969
15	·094	·344	·594	·844	36	·225	·475	·725	·975
16	·100	·350	·600	·850	37	·231	·481	·731	·981
17	·106	·356	·606	·856	38	·237	·487	·737	·987
18	·112	·362	·612	·862	39	·244	·494	·744	·994
19	·119	·369	·619	·869	40	·250	·500	·750	1·000
20	·125	·375	·625	·875					

PARISH OF MONZIEVAIRD AND STROWAN,

IN THE

COUNTY OF PERTH.

No. on Plan.	Area in Acres.	Remarks.	No. on Plan.	Area in Acres.	Remarks.
				10013·425	<i>Brought forward.</i>
1	9299·155	Heathy pasture, moss, roads, streams, &c.	24	14·218	Arable, rough pasture, and roads.
2	144·638	Heathy and rough pasture, roads, streams, &c.	25	1·337	Wood.
3	1·142	Stream (Carroglen Burn, part of).	26	9·054	River Lednoek (part of).
4	32·079	Arable and rough pasture.	27	31·069	Arable, rough pasture, stream, and road.
5	·200	House, ruins, &c.	28	1·381	Houses, garden, yards, road, and wood (Balmuick).
6	14·423	Arable.	29	2·826	Arable, road, and stream.
7	·912	Houses, garden, yards, &c. (Carroglen).	30	5·289	Arable, rough pasture, road, and stream.
8	3·432	Stream (Lurg Burn, part of).	31	32·900	Heathy pasture and road.
9	·226	Houses, garden, &c. (Lurg).	32	135·125	Rough pasture, rocks, roads, and stream.
10	36·578	Arable, rough pasture, and road.	33	5·133	Arable.
11	16·430	Arable and road.	34	38·515	Rough pasture and road.
12	87·840	Heathy and rough pasture.	35	4·799	Wood.
13	44·682	Heathy pasture.	36	895·900	Heathy and rough pasture, roads, and streams.
14	·484	Houses, garden, and yard (Braefordie).	37	3·336	Wood.
15	100·004	Rough pasture, wooded slopes, gravel pits, road, &c.	38	·108	House, garden, &c.
16	180·108	Heathy pasture, &c.	39	1·053	Arable.
17	·529	Heathy pasture.	40	·154	House, garden, &c. (Mount Pleasant).
18	10·850	Rough pasture, arable, and stream.	41	1·372	Arable and road.
19	2·659	Wooded slope.	42	·754	Pond.
20	5·119	Rough pasture and road.	43	6·090	Wood (Creag an Fhithieh).
21	19·469	Rough pasture and furze.	44	294·627	Heathy and rough pasture, ruins, road, stream, &c.
22	10·100	Arable, house, rough pasture, and furze.	45	55·792	Arable, rough pasture, and road.
23	2·366	Wood.			
	10013·425	<i>Carried forward.</i>		11554·247	<i>Carried forward.</i>

PARISH OF MONZIEVAIRD AND STROWAN.

No. on Plan	Area in Acres.	Remarks.	No. on Plan.	Area in Acres.	Remarks.
	11554·247	<i>Brought forward.</i>		12720·155	<i>Brought forward.</i>
46	110·516	Heathy pasture, &c.	80	11·410	Ornamental ground, ponds, wood, roads, &c.
47	14·718	Heathy pasture.			
48	134·510	Wood and stream.			
49	·993	Wood.	81	5·166	Wood.
50	5·561	Wood.	82	1·666	Arable.
51	31·675	Arable, road, stream, and rough pasture.	83	·594	Houses, garden, yard, road, &c.
52	19·892	Arable, rough pasture, and stream.	84	1·066	Arable.
53	25·100	Rough pasture, road, and stream.	85	14·683	Rough pasture.
54	·111	Houses, garden, &c.	86	24·092	Arable.
55	105·697	Heathy and rough pasture, quarry, road, stream, and marsh.	87	18·867	Arable.
			88	2·883	Arable.
56	15·651	Arable.	89	10·850	Arable, rough pasture, wood, and road.
57	2·446	Arable.	90	5·360	Arable.
58	525·889	Heathy and rough pasture, wooded slope, road, &c.	91	9·023	Arable.
59	1·725	Houses, garden, yard, &c. (Glenturret).	92	4·252	Statute labour road.
60	20·049	Arable and rough pasture.	93	2·968	Rough pasture.
61	9·863	Arable.	94	·461	Arable.
62	2·237	Wood.	95	5·971	Wooded slope.
63	96·583	Rough pasture, wooded slope, quarry, roads, &c.	96	46·157	Arable, rough pasture, and roads.
64	1·481	Wood.	97	29·664	Arable.
65	·635	Wood.	98	·374	Houses, yard, &c. (Druimantavore).
66	·354	Rough pasture.	99	16·402	Arable.
67	·401	Pond.	100	7·394	Arable.
68	1·670	Road and houses.	101	149·911	Wood, roads, house, &c.
69	1·606	Wood and stream.	102	·740	Houses, yard, road, &c.
70	3·158	Wood, roads, and stream.	103	·477	Arable.
71	1·153	Wood and stream.	104	4·025	Houses, ornamental ground, &c. (Ochertyre).
72	2·402	Arable, houses, &c.	105	3·720	Ornamental ground, house, ruins, &c.
73	21·608	Arable and road.	105a	2·738	Wood.
74	·250	Wood.	106	·483	Wood.
75	·902	House, yard, wood, &c.	107	1·529	Arable and road.
76	2·029	Garden.	108	1·039	Wood.
77	·398	Shrubbery.	109	·361	Wood.
78	·814	Garden.	110	·370	Wood.
79	3·831	Arable.	111	5·953	Loeh (St. Serf's Water).
			112	·310	Wood.
			113	65·451	Arable, wood, and roads.
	12720·155	<i>Carried forward.</i>		13176·565	<i>Carried forward.</i>

PARISH OF MONZIEVAIRD AND STROWAN.

3

No. on Plan.	Area in Acres.	Remarks.	No. on Plan.	Area in Acres.	Remarks.
	13176·565	<i>Brought forward.</i>		13462·601	<i>Brought forward.</i>
114	·116	Wood.	151	1·773	Arable.
115	·244	Wood.	152	·532	Wood.
116	4·238	Wood.	153	·352	Houses, garden, yard, &c.
117	1·483	Wood.			
118	46·954	Arable and road.	154	·220	Houses, garden, yard, &c.
119	·147	House and yard.			
120	·260	Garden and wood.	155	·530	Arable and stream.
121	11·138	Arable and rough pasture.	156	1·676	Houses, garden, yards, &c. (Hosh).
122	33·231	Arable, rough pasture, and road.	157	32·149	Rough pasture.
123	·709	Houses, garden, yard, &c. (Brae of Monzievaird).	158	39·874	Arable and road.
			159	1·305	Arable and road.
124	3·183	Wood.	160	·600	Wood.
125	19·137	Arable.	161	·810	House, garden, yard, road, &c. (Coneyhill Cottage.)
126	10·704	Arable.	162	12·606	Arable.
127	2·905	Stream (Barwiek Burn, part of).	163	·404	Private road.
128	6·292	Wooded slope.	164	1·339	Arable.
129	6·240	Rough pasture.	165	·366	Wood, &c.
130	5·845	Arable, gravel pit, rough pasture, &c.	166	·285	Brushwood.
131	1·645	Wood.	167	22·779	Arable, marsh, and pond.
132	1·128	Arable.	168	22·389	Arable, road, and stream.
133	1·405	Wood and stream.	169	·169	Pond.
134	1·246	Houses, garden, yard, &c.	170	14·883	River Earn (part of.)
135	1·019	Ocupation road.	171	7·355	Rough pasture, furze, brushwood, and shingle.
136	·233	House, garden, yard, &c.	172	2·550	Arable and rough pasture.
137	20·109	Stream(Turret Burn, part of).	173	4·569	Wood.
138	1·186	Wood.	174	40·317	Arable, rough pasture, marsh, road, &c.
139	9·525	Arable, wood, and rough pasture.	175	·158	Pond.
140	2·793	Wood.	176	5·476	Wood.
141	·088	Wood.	177	17·129	Arable and house.
142	·651	Wood.	178	·512	Houses, garden, &c.
143	4·279	Arable.	179	7·969	Arable, wood, road, and stream.
144	19·448	Wood, stream, and road.	180	·348	Houses, gardens, &c. (Knowehead).
145	·729	Wood.	181	·706	Houses, gardens, road, &c.
146	1·920	Wood.	182	·506	Houses, garden, yard, &c.
147	60·979	Arable and road.	183	1·247	Houses, garden, &c. (Tomperran).
148	1·415	Wood.			
149	·360	Graveyard and mausoleum.			
150	3·052	Wood.			
	13462·601	<i>Carried forward.</i>		13706·484	<i>Carried forward.</i>

PARISH OF MONZIEVAIRD AND STROWAN.

No. on Plan.	Area in Acres.	Remarks.	No. on Plan.	Area in Acres.	Remarks.
	13706·484	<i>Brought forward.</i>		14518·499	<i>Brought forward.</i>
184	21·271	Arable, rough pasture, wood, and gravel pit.	220	15·935	Arable.
185	·160	Pond.	221	23·215	Arable.
186	476·279	Wood, houses, roads, streams, &c.	222	12·680	Arable.
187	·380	Pond.	223	9·077	Arable.
188	33·554	Rough pasture and road.	224	15·784	Arable.
189	11·287	Rough pasture.	225	23·163	Arable.
190	·110	Pond.	226	3·050	Arable.
191	·266	Pond.	227	23·651	Arable and road.
192	13·320	Rough pasture and roads.	228	2·875	Wood, house, and road.
193	·469	Ponds and stream.	229	4·124	House and ornamental ground (Lawers).
194	·162	House, yard, &c.	230	4·061	Arable.
195	·446	Houses, yard, &c.	231	31·532	Wood.
196	3·325	Garden and houses.	232	·506	Houses, gardens, yard, &c.
197	20·494	Arable.	233	12·303	Arable.
198	3·620	Houses, gardens, yards, wood, roads, &c. (Victoria).	234	7·054	Wood.
199	20·242	Arable.	235	·274	Pond.
200	·189	Wood.	236	1·864	Houses, garden, yard, road, &c. (Braincroft).
201	·202	Wood.	237	31·103	Arable and road.
202	24·617	Arable.	238	11·347	Wood and stream.
203	29·447	Arable.	239	9·986	Arable.
204	4·726	Arable and marsh.	240	·920	Houses, garden, yard, &c. (Ballig).
205	19·943	Arable.	241	16·627	Arable, wood, and stream.
206	22·301	Arable, streams, and road.	242	1·708	Garden, &c.
207	1·506	Houses, garden, yard, road, and stream (Carse of Lennoch).	243	2·639	Arable and stream.
208	·308	Pond.	244	1·404	Wood.
209	24·408	Arable and house.	245	28·575	Arable and stream.
210	1·025	Road and stream.	246	29·247	Arable.
211	·366	Houses and gardens.	247	2·034	Slope and stream.
212	4·960	Arable and stream.	248	22·374	Arable.
213	·602	House, shed, yard, and arable.	249	25·741	Arable and stream.
214	5·832	Wood and stream.	250	29·007	Arable and stream.
215	3·420	Curling pond.	251	8·310	Arable, slope, and stream.
216	20·837	Ornamental ground and ruins.	252	15·297	Arable and stream.
217	1·289	Wood.	253	11·808	Arable.
218	14·077	Arable.	254	·686	Road and stream.
219	26·575	Arable, house, shed, road, &c.	255	·529	House, garden, yard, &c.
	14518·499	<i>Carried forward.</i>		14964·483	<i>Carried forward.</i>

No on Plan.	Area in Acres.	Remarks.	No. on Plan.	Area in Acres.	Remarks.
	14964·483	<i>Brought forward.</i>		15401·280	<i>Brought forward.</i>
257	3·179	Wood and stream.	294	2·349	Slope and stream.
258	1·219	Wood and stream.	295	31·439	Arable.
259	1·032	Wood and stream.	296	1·097	Slope.
260	2·934	Ornamental ground and stream.	297	2·298	River Earn (part of).
261	1·550	Houses, yards, ornamental ground, and road (Clathick).	298	32·488	Arable.
262	20·172	Arable, road, and stream.	299	2·787	Arable.
263	·462	Wood.	300	·614	Arable and road.
264	·270	Wood and house.	301	·200	House, yard, &c.
265	19·652	Arable and stream.	302	22·203	Trust road.
266	·221	Houses, yard, &c.	303	1·781	House, garden, yard, &c.
267	1·028	Private road.	304	2·770	Arable.
268	24·267	Wood and stream.	305	1·104	Houses, gardens, yards, &c.
269	2·255	Arable.	306	21·242	Arable.
270	1·384	Pond.	307	·385	Arable.
271	·440	Wood.	308	·983	Private road.
272	13·850	Arable, rough pasture, and stream.	309	·554	Church and graveyard.
273	43·709	Rough pasture, furze, and stream.	310	·848	Arable.
274	5·208	Arable.	311	14·260	Arable.
275	·913	Arable.	312	14·611	Arable.
276	223·610	Wood, roads, pond, &c.	313	14·806	Arable.
277	·173	Pond.	314	32·849	Arable, slope, and stream.
278	2·396	Houses, garden, yard, &c. (Locherlour).	315	·274	House, garden, &c. (Thornhill Lodge).
279	10·221	Arable.	316	1·952	Occupation road.
280	3·449	Arable and wood.	317	6·942	Arable.
281	·834	Houses, garden, yard, &c. (Lower Quoig).	318	9·680	Arable.
282	1·365	Arable and road.	319	48·805	Arable and streams.
283	·197	Houses and garden (Upper Quoig).	320	15·220	Arable.
284	4·085	Arable.	321	19·359	Arable and stream.
285	9·610	Arable.	322	·203	House, garden, &c. (Westerton Cottage).
286	·112	Road.	323	28·738	Arable.
287	·773	Arable and road.	324	1·046	Wood.
288	3·283	Arable.	325	·678	Arable.
289	3·323	Arable.	326	1·236	Houses, garden, yard, road, &c. (Westerton).
290	·487	Pond.	327	·516	Houses, garden, yard, wood, &c.
291	1·173	Houses, garden, yard, and wood (Carse of Trowan).	328	37·038	Arable, road, and stream.
292	·453	Arable.	329	3·894	Wood and gravel pit.
293	27·508	Arable.	330	32·247	Arable and stream.
			331	11·991	Arable.
			332	20·542	Arable.
	15401·280	<i>Carried forward.</i>		15843·309	<i>Carried forward.</i>

PARISH OF MONZIEVAIRD AND STROWAN.

No. on Plan.	Area in Acres.	Remarks.	No. on Plan.	Area in Acres.	Remarks.
	15843·309	<i>Brought forward.</i>		16313·529	<i>Brought forward.</i>
333	·243	House, garden, &c. (Cauldhame).	369	·264	House, garden, and yard (Bruchmore).
334	3·338	Arable and rough pasture.	370	41·960	Wood, roads, &c.
335	181·477	Wood, roads, &c.	371	28·123	Arable.
336	·586	Wood.	372	5·707	Occupation road.
337	·581	Wood.	373	4·841	Arable.
338	14·701	Arable and wood.	374	1·417	Houses, garden, yard, &c. (Laggan).
339	·188	House and garden (Trowan Lodge).	375	15·179	Arable, gravel pit, and road.
340	4·821	Arable.	376	·427	House, garden, rough pasture, &c.
341	·644	Pond.	377	32·880	Wood, quarries, and roads.
342	12·194	Arable.	378	2·625	Wood.
343	·983	Arable, house, and stream.	379	·408	Wood.
344	·337	House, garden, &c. (Middlethird Lodge).	380	·522	Wood.
345	12·042	Wood, road, stream, &c.	381	·206	Houses, garden, &c. (Marl Lodge).
346	·130	Garden.	382	·864	Wood, &c.
347	·787	Wood and shed.	383	3·257	Wood.
348	1·048	Wood, house, road, and stream.	384	1·556	Pond.
349	·278	Wood and stream.	385	1·853	Wood.
350	39·484	Loch Monzievairst.	386	3·671	Wood.
351	2·706	Wood.	387	2·580	Wood.
352	·296	Wood.	388	129·821	Arable and wood.
353	1·132	Wood.	389	8·993	Wood.
354	34·072	Ornamental ground and roads.	390	7·701	Arable.
355	·250	Wood.	391	·374	Private road.
356	·248	Wood.	392	20·083	Arable and road.
357	3·294	Wood.	393	22·075	Arable and road.
358	·611	Arable.	394	22·911	Arable.
359	53·598	Arable and wood.	395	16·195	Arable.
360	13·000	Wood.	396	9·901	Arable.
361	5·643	Wood.	397	·250	House, garden, and yard (Turret Lodge).
362	·654	Private road.	398	16·165	Arable.
363	1·572	Arable.	399	10·974	Wood and road.
364	·192	House, garden, &c. (Drummachargan).	400	8·890	Arable.
365	62·032	Arable, rough pasture, road, and ruin.	401	8·518	Arable.
366	·110	Arable.	402	6·738	Arable.
367	5·526	Arable and road.	403	1·159	Private road.
368	11·422	Arable and rough pasture.	404	6·958	Arable and shed.
			405	·788	Wood.
			406	1·853	Houses, gardens, yards, rough pasture, arable, and road (Currochs).
	16313·529	<i>Carried forward.</i>		16762·216	<i>Carried forward.</i>

No. on Plan.	Area in Acres.	Remarks.	No. on Plan.	Area in Acres.	Remarks.
	16762·216	<i>Brought forward.</i>		16930·852	<i>Brought forward.</i>
407	10·089	Arable and wood.	444	4·375	Arable, rough pasture, and road.
408	1·038	Arable.	445	·283	Houses, garden, &c.
409	·405	House, garden, road, &c. (Granite Lodge).	446	5·444	Arable and rough pasture.
410	·703	Wood.	447	·322	Private road (part of).
411	·284	Pond.	448	·337	Wood.
412	42·460	Arable, wood, and pond.	449	·838	Wood.
413	4·844	Arable.	450	10·484	Arable.
414	5·202	Arable and road.	451	18·100	Arable.
415	1·765	Turnpike road.	452	17·449	Arable.
416	·232	Arable.	453	1·467	Houses, garden, road, arable, &c. (Muir-end).
417	1·593	Wood, rough pasture, and stream.	454	·606	Rough pasture.
418	1·885	Wood.	455	·796	Wood.
419	4·322	Arable.	456	5·800	Arable.
420	4·736	Arable and road.	457	1·365	Wood.
421	4·813	Arable and road.	458	17·623	Arable.
422	2·771	Wood and road.	459	18·137	Arable and rough pasture.
423	·330	Arable.	460	·724	House, garden, arable, &c.
424	·400	Arable.	461	·435	Rough pasture.
425	·713	Houses, gardens, yards, &c. (Dalvree).	462	·534	Arable.
426	2·372	Arable and rough pasture.	463	6·864	Arable.
427	4·128	Arable.	464	1·067	Wood.
428	1·200	Wood.	465	1·204	Arable.
429	26·816	Arable.	466	·960	Houses, garden, yard, road, &c. (Fairness).
430	·110	House and garden.	467	·601	Arable and marsh.
431	·247	House, garden, &c.	468	1·090	Wood.
432	2·090	Arable, rough pasture, and stream.	469	·783	Arable.
433	·329	Houses, sheds, garden, yard, &c.	470	27·807	Arable.
434	1·084	Arable.	471	4·699	Wood.
435	1·389	Turnpike road.	472	38·792	Arable and marsh.
436	·393	Wood.	473	·872	Wood.
437	14·732	Arable and gravel pit.	474	2·956	Wood.
438	2·758	Wooded slope.	475	·616	Rough pasture.
439	3·085	Arable, rough pasture, and shingle.	476	9·247	Arable.
440	·277	Houses, garden, yard, &c. (Oakbank).	477	24·643	Arable, wood, and stream.
441	1·572	Arable.	478	3·019	Rough pasture and wood.
442	16·045	Arable and rough pasture.	479	4·558	Arable.
443	1 424	Wooded slope.	480	47·352	Rough pasture.
			481	4·914	Arable.
			482	20·356	Arable, rough pasture, and stream.
	16930·852	<i>Carried forward.</i>		17238·371	<i>Carried forward.</i>

PARISH OF MONZIEVAIRD AND STROWAN.

No. on Plan.	Area in Acres.	Remarks.	No. on Plan.	Area in Acres.	Remarks.
17238	371	<i>Brought forward.</i>	17469	436	<i>Brought forward.</i>
483	2·678	Oceupation road.	517	1·601	Arable.
484	2·343	Rough pasture.	518	·635	Wood.
485	16·043	Arable, rough pasture, and stream.	519	4·153	Rough pasture and furze.
486	6·322	Arable and rough pasture.	520	1·413	Rough pasture and furze.
487	7·678	Rough pasture and road.	521	29·987	Arable, brushwood, rough pasture, slope, and stream.
488	1·848	Wood.	522	18·044	Arable and rough pasture.
489	1·605	Wood and stream.	523	·262	House and garden (Lennoeh).
490	·587	Wood.	524	·929	Arable and stream.
491	·656	Houses, garden, yard, road, &c. (Drummondernoeh).	525	·546	Houses, garden, yard, road, &c. (Ballnail).
492	·403	Wood.	526	38·627	Arable, brushwood, roads, streams, &c.
493	·259	Wood.	527	24·366	Rough pasture and road.
494	28·645	Arable, wood, and rough pasture.	528	276·690	Wood and road.
495	1·410	Wood.	529	·415	House and garden (Newborough).
496	1·233	Wood.	530	25·864	Arable, rough pasture, and road.
497	15·456	Arable, stream, and marsh.	531	·951	Houses, garden, yard, &c. (Glascorry).
498	24·072	Arable, wood, stream, and marsh.	532	·126	Mill dam.
499	3·018	Rough pasture and furze.	533	·766	Private road.
500	·276	Rough pasture.	534	3·445	Wood, quarry, rough pasture, road, and stream.
501	27·751	Arable, marsh, slope, rough pasture, and stream.	535	·765	Wood.
502	1·429	Rough pasture and furze.	536	28·974	Arable, rough pasture, stream, &c.
503	12·004	Arable, stream, and marsh.	536a	·246	Wood.
504	17·369	Arable and stream.	537	·130	House and garden.
505	·140	Pond.	538	·527	Pond.
506	5·053	Rough pasture.	539	20·845	Rough pasture, marsh, and wood.
507	·140	Rough pasture.	540	20·610	Arable, stream, &c.
508	·689	Furze.	541	12·834	Arable.
509	17·209	Arable, slope, and streams.	542	1·413	Stream.
510	·182	Ponds and stream.	543	5·893	Arable.
511	12·655	Rough pasture, furze, and stream.	544	3·492	Rough pasture.
512	·474	Stream.	545	8·163	Arable and brushwood.
513	17·905	Arable and slope.	546	·437	Wood.
514	2·251	Wood.			
515	·789	Rough pasture.			
516	·493	River Earn (part of).			
17469	436	<i>Carried forward.</i>	18002	585	<i>Carried forward.</i>

No. on Plan.	Area in Acres.	Remarks.	No on Plan.	Area in Acres.	Remarks.
	18002·585	<i>Brought forward.</i>		18341·796	<i>Brought forward.</i>
547	1·540	Arable, wood, and rough pasture.	585	12·313	Arable, rough pasture, and stream.
548	2·248	Arable and wood.	586	·168	Wood.
549	·841	Arable.	587	17·053	Arable and streams.
550	10·636	Wood.	588	·270	Wood.
551	97·990	River Earn (part of).	589	1·253	Wood and road.
552	1·740	Arable.	590	·551	Wood and stream.
553	34·425	Wood, roads, &c.	591	·367	Houses, garden, yard, &c.
554	·899	Wood.	592	10·261	Arable, wood, road, and stream.
555	1·079	Wood.	593	1·902	Wood.
556	29·073	Arable, rough pasture, and wood.)	594	2·566	Garden.
557	1·562	Wood.	595	1·543	Houses, garden, yard, road, &c.
558	·993	Wood.	596	10·843	Arable and wood.
559	·211	Wood.	597	·289	Wood.
560	14·358	Arable.	598	1·753	Wood.
561	17·666	Turnpike road.	599	17·454	Arable.
562	9·177	Arable.	600	2·933	Wood, road, and stream.
563	·336	Arable and house.	601	8·747	Arable and wood.
564	·782	Houses, garden, yard, &c. (Duntarvie).	602	·358	Graveyard and ruins.
565	1·362	Arable.	603	·485	House and frontage (Strowan House).
566	31·892	Arable, rough pasture, and stream.	604	6·423	Ornamental ground and roads.
567	5·365	Rough pasture.	605	·460	Wood.
568	12·372	Rough pasture.	606	8·731	Arable, slope, &c.
569	6·666	Rough pasture and furze.	607	6·934	Arable, slope, &c.
570	5·183	Arable.	608	·146	House and garden.
571	2·985	Wood.	609	1·057	Houses, garden, and yard (Trowan).
572	2·146	Wood.	610	·372	Pond.
573	8·066	Arable and stream.	611	11·690	Arable, slope, rough pasture, and stream.
574	·357	Wood.	612	1·295	Arable.
575	·944	Pond.	613	6·820	Arable, slope, and rough pasture.
576	15·945	Rough pasture and furze.	614	5·939	Arable.
577	10·826	Arable.	615	10·417	Arable, rough pasture, and wood.
578	·089	Curling pond.	616	21·951	Arable.
579	·399	Mill dam.	617	9·911	Arable and wood.
580	1·202	Houses, garden, yard, wood, rough pasture, &c. (Upper Strowan).	618	10·726	Arable and wood.
581	1·093	Rough pasture.	619	·470	Wood.
582	·381	Arable, house, and stream.	620	8·700	Arable, wood, & slope.
583	5·731	Arable and stream.	621	11·173	Arable.
584	·651	House, garden, &c. (Lower Strowan).			
	18341·796	<i>Carried forward.</i>		18556·120	<i>Carried forward.</i>

No. on Plan.	Area in Acres.	Remarks.	No. on Plan.	Area in Acres.	Remarks.
	18556·120	<i>Brought forward.</i>		18987·310	<i>Brought forward.</i>
622	1·451	Houses, garden, yard, road &c. (West Loehlane).	662	·635	Brushwood and furze.
623	1·306	Arable.	663	1·745	Furze, &c.
624	21·112	Arable and slope.	664	1·358	Furze, brushwood, &c.
625	2·372	Arable.	665	25·400	Arable and road.
626	4·493	Wood and road.	666	·148	House, garden, &c. (Delerie.)
627	25·923	Arable and road.	667	27·160	Arable and road.
628	10·431	Arable and road.	668	22·400	Arable, &c.
629	8·154	Arable.	669	21·394	Arable.
630	·224	House, garden, &c. (Upper Loehlane).	670	41·273	Arable and rough pasture.
631	9·771	Arable.	671	·918	Wood and rough pasture.
632	·298	House, garden, & yard.	672	1·680	Houses, garden, yards, road, pond, &c. (East Loehlane).
633	6·521	Wood.	673	12·841	Arable.
634	20·738	Arable.	674	10·371	Arable.
635	2·269	Statute labour road.	675	17·187	Arable and road.
636	3·462	Wood.	676	5·421	Arable, shed, & ruin.
637	1·548	Rough pasture.	677	·624	House, garden, yard, road, &c. (Knoekiston.)
638	55·565	Arable and road.	678	12·347	Arable.
639	18·967	Arable, rough pasture, and road.	679	60·747	Arable, rough pasture, and road.
640	16·703	Arable.	680	·182	Pond.
641	21·883	Rough pasture and furze.	681	22·530	Rough pasture and furze.
642	22·893	Arable and rough pasture.	682	3·654	Arable.
643	19·904	Arable.	683	·560	Rough pasture and house.
644	14·139	Arable.	684	11·165	Arable and stream.
645	17·305	Arable.	684a	·085	Arable.
646	20·691	Arable.	685	32·054	Rough pasture and stream.
647	7·928	Arable.	686	·141	Pond (part of).
648	·189	Pond.	687	·253	Rough pasture, &c.
649	·520	Houses, yard, &c.	688	·174	Private road, &c.
650	10·724	Arable and road.	689	22·832	Wood.
651	·404	House, garden, yard, &c. (Loehlane).	690	21·477	Arable, wood, rough pasture, road, stream, &c.
652	13·901	Arable, rough pasture,	691	·877	Marsh.
653	7·259	Wood.	692	12·980	Arable.
654	11·205	Arable and rough pasture.	693	6·747	Wood, rough pasture, and stream.
655	25·670	Arable.	694	14·822	Rough pasture & furze.
656	9·452	Arable.	695	4·915	Rough pasture & furze.
657	·449	Rough pasture.			
658	2·847	Wood.			
659	1·066	Rough pasture.			
660	10·089	Arable and rough pasture.			
661	1·364	Wood and furze.			
	18987·310	<i>Carried forward.</i>		19406·407	<i>Carried forward.</i>

No. on Plan.	Area in Acres.	Remarks.	No. on Plan.	Area in Acres.	Remarks.
	19406·407	<i>Brought forward.</i>			
696	13·897	Arable and rough pasture.	Unnumbered (on Six-inch Scale only).		
697	14·737	Arable.	163·649	Loch Turret.	
698	·399	Houses, garden, yard, &c. (Glentarf).	4·443	Lochan Uainc.	
699	19·654	Arable, rough pasture, road, and ruin.	168·092	Area unnumbered.	
700	3·170	Wood.	20337·491	Area numbered.	
701	·814	Marsh.	20505·583		
702	7·582	Arable and rough pasture.			
703	6·188	Arable.	RECAPITULATION.		
704	19·745	Arable and rough pasture.	20073·178	Land.	
705	25·957	Arable and rough pasture.	49·544	Public roads.	
706	·451	Pond.	382·861	Water.	
707	133·241	Heathy and rough pasture, furze, and pond.	20505·583	Area of the Parish of Monzievaird and Strowan (exclusive of the detached portions).	
708	1·602	Marsh.			
709	111·304	Heathy pasture and stream.	PARISH OF MONZIEVAIRD AND STROWAN (Detached, No. 1).		
710	25·003	Arable.	·763	Arable.	
711	412·836	Wood, road, and stream.	·763	Area of the Parish of Monzievaird and Strowan (Detached, No. 1).	
711a	6·954	Rough pasture.			
712	22·350	Arable, rough pasture, and road.			
713	3·720	Rough pasture.			
714	9·528	Rough pasture, arable, and road.			
715	1·305	Wood.			
716	6·110	Wood.			
717	38·636	Arable, &c.			
718	7·229	Wood.			
719	1·966	Rough pasture and furze.			
720	·751	Occupation road.	PARISH OF MONZIEVAIRD AND STROWAN (Detached, No. 2).		
721	28·374	Wood.	1	4·869	Arable.
722	7·581	Arable.	2	4·875	Arable.
	20337·491	Area of the part of the Parish of Monzievaird and Strowan (exclusive of the detached portions) which is numbered.	3	13·455	Arable and stream.
			4	2·091	Rough pasture, road, and stream.
			5	6·273	Stream (Water of Ruchill.)
			6	2·596	Rough pasture, &c.
				34·159	<i>Carried forward.</i>

PARISH OF MONZIEVAIRD AND STROWAN.

No. on Plan.	Area in Acres.	Remarks.	No. on Plan.	Area in Acres.	Remarks.
7	34·159	<i>Brought forward.</i>		199·092	<i>Brought forward.</i>
8	1·190	Arable.	19	50·174	Arable, rough pasture, and gravel pit.
9	8·658	Arable.			
10	2·280	Wood.	20	3·453	Arable and stream.
11	12·676	Arable.	21	5·164	Arable and stream.
	5·759	Arable.	22	7·905	Arable and stream.
	64·722		23	·609	Houses, garden, yard, road, &c. (Drumachork).
RECAPITULATION.			24	14·489	Arable and stream.
	58·449	Land.	25	1·261	Wood.
	6·273	Water.	26	·398	Road.
	64·722	Area of the Parish of Monzievairst and Strowan (Detached, No. 2).	27	12·175	Rough pasture, road, &c.
			28	29·419	Wood.
			29	1·657	Arable.
			30	·653	Wood.
			31	·278	Wood.
			32	1·450	Statute labour road:
			33	·300	Houses, gardens, yard, &c.
			34	14·833	Arable.
			35	5·803	Arable and rough pasture.
			36	4·435	Arable.
			37	1·531	Rough pasture.
			38	732·192	Heathy and rough pasture, moss, &c.
			39	7·282	Wood.
			40	3·979	Arable.
			41	·877	Rough pasture and road.
			42	12·693	Arable, rough pasture, and ruin.
			43	7·664	Arable, road, &c.
			44	2·905	Wood.
			45	1·858	Wood.
			46	1·596	Wood.
			47	·135	Garden.
			48	·767	Houses, garden, yards, &c.
			49	1·059	Houses, gardens, yards, &c. (Trian).
			50	81·812	Arable, rough pasture, house, roads, &c.
			51	1·435	Houses, garden, yard, &c. (Easter Meiggar).
	199·092	<i>Carried forward.</i>		1211·333	<i>Carried forward.</i>
PARISH OF MONZIEVAIRD AND STROWAN (Detached, No. 3.)					
1	·121	Wood.			
2	·065	Statute labour road.			
3	·627	Wood and rough pasture.			
4	·248	House, garden, yard, &c. (part of).			
5	24·841	Wood.			
6	1·970	Trust road.			
7	17·588	Arable and rough pasture.			
8	59·598	Arable and rough pasture.			
9	·754	Wood.			
10	·100	Rough pasture.			
11	3·446	Stream (Water of Ruchill).			
12	2·379	Arable.			
13	60·971	Arable, rough pasture, &c.			
14	23·372	Wood.			
15	·551	Wood.			
16	1·155	Wood.			
17	·507	Wood.			
18	·799	Pond (part of).			

No. on Plan.	Area in Acres.	Remarks.	No. on Plan.	Area in Acres.	Remarks.
52	1211·333 3·966	<i>Brought forward.</i> Arable and rough pasture.	RECAPITULATION.		
53	2·223	Statute labour road.	1342·080	Land.	
54	2·526	Arable.	5·708	Public roads.	
55	8·237	Arable.	4·245	Water.	
56	1·870	Rough pasture.	<hr/>		
57	3·676	Arable.	1352·033	Area of the Parish of Monzievaird and Strowan (Detached, No. 3).	
58	6·053	Arable.			
59	7·613	Arable.			
60	7·921	Wood.			
61	4·077	Rough pasture.			
62	11·728	Arable.			
63	·472	Houses, garden, yard, &c.			
64	·307	Houses, yard, &c.			
65	4·593	Arable.	PARISH OF MONZIEVAIRD AND STROWAN (Detached, No. 4).		
66	5·416	Arable.	Unnumbered.		
67	4·100	Arable and stream.	4563·421	Moorland, &c.	
68	3·256	Arable.	7·137	River Buehill.	
69	6·424	Arable and stream.	<hr/>		
70	5·000	Arable.	4570·558	Area of the Parish of Monzievaird and Strowan (Detached, No. 4).	
71	3·649	Rough pasture and stream.			
72	4·641	Arable.			
73	30·774	Rough and heathy pasture and streams.			
74	12·178	Arable and stream.			
<hr/>					
	1352·033				

RECAPITULATION FOR THE PARISH.

26037·891	Land.
55·252	Public roads.
400·516	Water.
<hr/>	
26493·659	Total area of the Parish of Monzievaird and Strowan, in the County of Perth.

INDEX TO PLACES

IN THE

PARISH OF MONZIEVAIRD AND STROWAN.

COUNTY OF PERTH.

Name of Place.	No. of Sheet.		Descriptive Remarks.
	6-inch scale.	25·344-inch scale.	
Auchingarrich Burn - -	CVI.	4	
Ballig - - -	XCIV.	12	A farmsteading.
Balmenoch - - -	"	8	A cluster of ruins.
Balmenoch Burn - - -	"	4, 8, 12	
Balmuick - - -	"	7	A farmsteading.
Ballnailt - - -	"	16	A farmsteading.
Barr Dubh - - -	CVI.	4	A wooded hill.
Barvick Burn - - -	XCIV.	2, 6	
Beinn Liath - - -	XCIV.	4	A small hill.
Braefordie - - -	"	"	A dwelling house and offices.
Brac of Monzievaird - -	XCIV.	6	A farmsteading.
Braineroft - - -	XCIV.	12	A farmsteading.
Bridge of Hosh - - -	XCIV.	6	
Bridge of Lednock - - -	XCIV.	11	
Bridge of Strowan - - -	XCIV.	13	
Bridge of Turret - - -	"	10	Two dwelling houses and a small bridge.
Broom Hill - - -	XCIV.	7, 11	
Bruehmore - - -	XCIV.	10	A dwelling house.
Carroglen - - -	XCIV.	3	A large farmsteading.
Carroglen Burn - - -	"	"	
Càrn Luig Baineiche - -	"	"	A large hill.
Carse of Lennoeh - - -	"	12	A farmsteading.
Carse of Trowan - - -	XCIV.	9	A farmsteading.
Cauldhame - - -	"	"	A dwelling house.
Castle Cluggy (in ruins) -	"	6	
Chapel (in ruins) - - -	XCIV.	12	
Charles' Wood - - -	"	8, 12	
Church - - -	XCIV.	9	
Church of Strowan (in ruins)	"	13	
Clathick - - -	XCIV.	12	A mansion.
Clathick Burn - - -	"	8, 12	
Cluain - - -	"	3, 4	A small hill.
Collinder Burn - - -	XCIV.	5	
Coneyhill Cottage - - -	XCIV.	11	
Creag Each - - -	"	8	A conspicuous knoll.
Creag an Fhithick - - -	"	"	A conspicuous knoll.
Creag na Gaoith - - -	XCIV.	9	A small hill.
Cross (on site of Strowan Market Place) - - -	"	13	
Currochs - - -	"	10	A large farmsteading.
Dalvreck - - -	"	"	A group of buildings.
Dalvreck Bridge - - -	"	"	

Name of Place.	No. of Sheet.		Descriptive Remarks.
	6-inch scale.	25·344-inch scale.	
Deil's Caldron - - -	XCIV.	7	A waterfall.
Delerie - - -	XCV.	14	A small farmsteading.
Downie Burn - - -	"	9	
Drummachargan - - -	"	10	An old farmsteading.
Drummondernoch - - -	XCIV.	16	A farmsteading.
Dry Isle - - -	XCV.	6, 10	A small peninsula.
Duntarvie - - -	"	13	A group of buildings.
Druimantavore - - -	"	6	A farmsteading.
East Lochlane - - -	"	14	A farmsteading.
Fairness - - -	XCIV.	16	A farmsteading.
Falls of Barvick - - -	XCV.	6	
Falls of Turret - - -	"	"	
Glascorry - - -	XCIV.	16	A farmsteading.
Glascorry Burn - - -	"	"	
Glen Lednock - - -	"	7	
Glentarf - - -	CVI.	4	A large farmsteading.
Glen Turret - - -	XCV.	1	
Glenturret - - -	"	5	A large farmsteading.
Granite Lodge - - -	"	10	A dwelling house.
Greenend - - -	"	6	A group of buildings.
High Wood - - -	XCIV.	8	
Hosh - - -	XCV.	6	A group of houses.
House of Burn - - -	XCIV.	12	A small public house.
Knockiston - - -	XCV.	14	A farmsteading.
Knowehcad - - -	XCIV.	11	A dwelling house.
Lag Bhainncaeh - - -	"	3	
Laggan - - -	XCV.	10	A farmsteading.
Laggan Hill - - -	"	"	
Laggan Wood - - -	XCIV.	11	
Lawers - - -	"	12	A mansion.
Lennoch - - -	"	16	A farmsteading.
Lennoch Burn - - -	"	"	
Lochend - - -	XCV.	9	A dwelling house.
Locherlour - - -	"	"	A farmsteading.
Lochlane - - -	"	13	A farmsteading.
Loch Monzievaird - - -	"	6, 10	
Lower Quoig - - -	"	9	Two dwelling houses.
Lower Strowan - - -	"	13	A cothouse.
Lurgan Hill - - -	CVI.	4	
Lurg - - -	XCIV.	3	A cothouse.
Lurg Burn - - -	"	2	
Manse - - -	XCV.	9	
Marl Lodge - - -	"	10	A dwelling house.
Mausoleum (on site of Church of Monzievaird) - - -	"	6	
Middlethird Lodge - - -	"	9	A dwelling house.
Milton - - -	XCIV.	11	Three dwelling houses.
Milton Burn - - -	"	3, 7, 11	
Mount Pleasant - - -	"	8	A dwelling house.
Muirend - - -	"	15	A row of houses.
Newborough - - -	"	16	A farmsteading.

Name of Place.	No. of Sheet.		Descriptive Remarks.
	6-inch scale.	25·344-inch scale.	
Oakbank - - -	XCV.	10	A farmsteading.
Ochertyre - - -	"	6	A mansion.
Pool Ronan - - -	"	13	
River Earn - - -	{ XCIV.	11, 16	
	{ XCV.	10, 13, 14	
River Lednock - - -	"	7	
Site of Roman Graveyard - - -	XCIV.	12	
Site of Roman Graveyard - - -	"	"	
Site of Tosach Castle - - -	XCV.	6	
Schools (Parish) - - -	"	9	
Silver Hollow - - -	XCIV.	7	
Sir David Baird's Monument (on site of Castle) - - -	XCV.	13	
Spùt Chuthaige - - -	"	6	A waterfall.
St. Ronan's Well - - -	"	13	
St. Serf's Water - - -	"	6, 10	An artificial pond.
St. Serf's Well - - -	"	10	
Strath Earn - - -	{ XCIV.	12	
	{ XCV.	9, 13	
Strowan House - - -	"	13	
The Bellman's Pendicle - - -	"	"	
Thornhill Lodge - - -	"	9	
Tomperran - - -	XCIV.	11	A dwelling house.
Tom a'Chaisteil - - -	XCV.	13	A wooded hill.
Torlum - - -	{ CVII.	1	A hill.
	{ XCV.	"	A farmsteading.
Trowan - - -	"	9	
Trowan Lodge - - -	"	10	A farmsteading.
Turretbank - - -	"	"	
Turret Burn - - -	"	1, 5, 6	
Turret Lodge - - -	"	10	A dwelling house.
Upper Lochlane - - -	"	13	A cothouse.
Upper Quoig - - -	"	9	A dwelling house and offices.
Upper Strowan - - -	"	13	A farmsteading.
Victoria - - -	XCIV.	12	A farmsteading.
Westerton - - -	XCV.	9	A dwelling house.
Westerton Cottage - - -	"	"	
West Lochlane - - -	"	13	A farmsteading.
White Drums - - -	CVII.	1, 2	

LONDON:

Printed by GEORGE E. EYRE and WILLIAM SPOTTISWOODE,
Printers to the Queen's most Excellent Majesty.

Her Majesty's Stationery Office.



ORDNANCE SURVEY OF SCOTLAND.

BOOK OF REFERENCE TO THE PLAN

OF THE

PARISH OF MOREBATTLE,

IN THE

COUNTY OF ROXBURGH,

CONTAINING 22518·072 ACRES.

COLONEL SIR HENRY JAMES, R.E., F.R.S., F.G.S., &c.,

SUPERINTENDENT OF THE ORDNANCE SURVEY.

PRINTED AT THE ORDNANCE SURVEY OFFICE, SOUTHAMPTON.

1861.

Price One Shilling and Sixpence.

THE MUSEUM OF COMPARATIVE ZOOLOGY

DEPARTMENT OF ZOOLOGY
HARVARD UNIVERSITY
CAMBRIDGE, MASSACHUSETTS

RECEIVED

NOV 10 1954

NOV 10 1954

the part at which the change takes place.



EXPLANATORY REMARKS.

The Scale of the Parish Plans is the 1-2500th of the actual length on the ground, and is equal to 25·344 inches to a mile, which is very approximately equal to one square inch to one acre, the square of 1·0018 inch being equal to one acre.

The length of each sheet is 1½ miles, and the width 1 mile, the area of each sheet is therefore 960 acres.

Each enclosure has a reference number to the area which is given in this Book.

The Braces (*f*) on the plans are to indicate that the spaces so braced are included under the same reference number.

The Altitudes in feet above the Mean Level of the Sea are written thus—31·4.

The Scale of the Plans of the County is 6 inches to a mile, and each sheet contains the same area as 16 sheets of the Parish Plans. There is therefore a double reference number to each sheet, as VI. 9., the Roman Numerals referring to the County Plans, the Arabic Figures to the Parish Plans.

The following are the characters employed on the Ordnance Plans on the Scales of 1-2500, and 6 inches to a mile:—

County Names	Ⓒ	Hundreds or Wards	W
Parishes	P	Townships	T
Extra Parochial.....	E	Division of Townships	T
Antiquities	{ <div style="display: inline-block; vertical-align: middle; margin-left: 1em;"> ROMAN <i>Druidical or Saxon</i> <i>Northern or Subsequent</i> </div>		

The descriptions of the boundaries are shewn by the following initials:—

Centre of Stream	C. S.	Centre of Fence	C. F.
Centre of Road	C. R.	Top of Cop	T. C.
Side of Stream or Drain S. S. or S. D.		Centre of Wall	C. W.
Root of Hedge	R. H.	Defaced	Def.
Face of Wall	F. W.	Track of Stream.....	T. S.
Undefined			<i>Und.</i>

Where a change occurs in the boundaries, the symbol [o—o] is used to shew the part at which the change takes place.



TABLE

FOR CONVERTING DECIMAL PARTS OF AN ACRE INTO ROODS AND PERCHES.

PERCHES.	0 ROOD.	1 ROOD.	2 ROODS.	3 ROODS.
0	0·000	0·250	0·500	0·750
1	0·006	0·256	0·506	0·756
2	0·012	0·262	0·512	0·762
3	0·019	0·269	0·519	0·769
4	0·025	0·275	0·525	0·775
5	0·031	0·281	0·531	0·781
6	0·037	0·287	0·537	0·787
7	0·044	0·294	0·544	0·794
8	0·050	0·300	0·550	0·800
9	0·056	0·306	0·556	0·806
10	0·062	0·312	0·562	0·812
11	0·069	0·319	0·569	0·819
12	0·075	0·325	0·575	0·825
13	0·081	0·331	0·581	0·831
14	0·087	0·337	0·587	0·837
15	0·094	0·344	0·594	0·844
16	0·100	0·350	0·600	0·850
17	0·106	0·356	0·606	0·856
18	0·112	0·362	0·612	0·862
19	0·119	0·369	0·619	0·869
20	0·125	0·375	0·625	0·875
21	0·131	0·381	0·631	0·881
22	0·137	0·387	0·637	0·887
23	0·144	0·394	0·644	0·894
24	0·150	0·400	0·650	0·900
25	0·156	0·406	0·656	0·906
26	0·162	0·412	0·662	0·912
27	0·169	0·419	0·669	0·919
28	0·175	0·425	0·675	0·925
29	0·181	0·431	0·681	0·931
30	0·187	0·437	0·687	0·937
31	0·194	0·444	0·694	0·944
32	0·200	0·450	0·700	0·950
33	0·206	0·456	0·706	0·956
34	0·212	0·462	0·712	0·962
35	0·219	0·469	0·719	0·969
36	0·225	0·475	0·725	0·975
37	0·231	0·481	0·731	0·981
38	0·237	0·487	0·737	0·987
39	0·244	0·494	0·744	0·994
40	0·250	0·500	0·750	1·000

N.B.—To convert Decimal Fractions of an Acre into Roods and Perches, multiply the decimal first by 4 and then by 40, preserving the same number of decimals in the product.

EXAMPLE 1.

633·357 Acres.

4

1·428

40

A. R. P.
633 1 17 17·120

EXAMPLE 2.

527·013 Acres.

4

·052

40

A. R. P.
527 0 2 2·080



PARISH OF MOREBATTLE,

IN THE

COUNTY OF ROXBURGH.

No. of Sheet.	No. on Plan.	Area in Acres.	Description.
X. 15.	1	·130	Plantation, stream, & double fence.
"	2	2·188	Arable & rough pasture.
"	3	17·478	Arable & stream.
"	4	1·082	Plantation & stream.
XVI. 3.	5	15·186	Arable & stream.
"	6	19·968	Arable.
"	7	2·782	Public road.
"	8	2·192	Plantation, stream, & footroads.
"	9	3·470	Plantation.
"	10	13·096	Arable.
"	11	1·022	Plantation.
"	12	·171	Plantation.
"	13	23·527	Arable.
"	14	22·449	Arable.
"	15	6·811	Arable.
"	16	12·788	Arable.
"	17	·433	Arable.
"	18	·369	Plantation.
"	19	18·813	Arable.
"	20	·037	Shed.
"	21	24·837	Arable.
XVI. 4.	22	·099	House & yard.
"	23	·394	Broomyknowe, cottages & garden.
XVI. 3.	24	1·632	Plantation & stream.
"	25	1·370	Plantation & streams.
"	26	27·978	Arable & double fence.
XVI. 3.	27	4·507	Plantation & stream.
"	28	·654	Plantation.
"	28a	·166	Plantation & stream.
"	29	18·791	Arable.
"	29a	·281	Two old quarries & old pasture.
"	30	1·007	Private road.
"	31	7·255	Arable.
"	32	12·483	Arable.
"	33	·129	Cottages & garden.
"	34	2·112	Plantation & stream.
"	35	·184	Mill pond.
"	36	15·391	Arable & stream.
"	37	·439	Arable.
"	39	·016	Lodge.
		283·717	<i>Carried forward.</i>

No. of Sheet.	No. on Plan.	Area in Acres.	Description.
		283·717	<i>Brought forward.</i>
XVI. 3.	40	1·645	Plantation, roads, & grounds.
"	41	·120	Garden.
"	42	·079	Plantation.
"	43	·664	Offices & yards.
"	44	·171	House (Lochside).
"	45	1·608	Plantation & streams.
"	46	21·595	Park & stream.
XVI. 4.	47	·550	Plantation & stream.
"	48	·532	Plantation.
XVI. 3.	49	211·322	Rough pasture, old quarry, &c.
"	50	2·872	Plantation.
"	51	·423	House, yards, garden, & shed.
"	52	3·153	Arable & road.
"	53	28·266	Arable & stream.
XVI. 4.	54	21·012	Yetholm Loch (half of).
XVI. 3.	55	13·986	Plantation & stream.
XVI. 4.	56	15·981	Rough & marshy pasture, &c.
XVI. 7.	57	38·423	Arable, stream, & rough pasture.
"	58	6·169	Public road.
XVI. 8.	59	20·796	Arable & stream.
"	60	9·109	Arable.
XVI. 7.	61	1·444	Rough pasture (2 pieces).
"	62	52·673	Arable.
"	63	23·245	Rough pasture, stream, & roads.
XVI. 8.	64	25·279	Arable, stream, & rough pasture.
"	65	·927	Marsh & stream.
"	66	1·336	Public road.
XVI. 7.	67	46·381	Arable, stream, & old quarry.
"	68	49·581	Arable & road.
XVI. 8.	69	39·066	Arable.
"	70	34·448	Arable & streams.
"	71	3·088	Rough & marshy pasture & stream.
"	72	22·757	Arable.
"	73	23·471	Arable.
"	73a	·519	Rough pasture.
"	74	12·578	Arable.
"	75	4·389	Arable.
"	76	·247	Public road (half of).
"	77	·039	Private road (half of).
"	78	1·027	Primside Mill, offices, gardens, &c.
"	79	43·424	Arable.
"	80	1·554	Rough pasture & footroad.
"	81	·007	Space between boundary & fence.
"	82	·937	Rough pasture (2 pieces) & stream.
"	83	40·688	Arable.
XVI. 7.	84	38·354	Rough pasture & old quarries.
"	85	27·391	Arable, rough pasture, stream, &c.
XVI. 8.	86	·049	Plantation.
"	87	·332	Mill pond.
"	88	·269	Bank of pond & yard.
		1177·693	<i>Carried forward.</i>

No. of Sheet.	No. on Plan.	Area in Acres.	Description.
		1177·693	<i>Brought forward.</i>
XVI. 8.	89	1·161	Farmsteading.
"	90	·828	Primside, house, garden, &c.
"	91	·161	Plantation.
"	92	·011	House.
"	93	·043	Pond.
"	94	·571	Cottages & garden.
"	95	12·435	Arable.
"	96	1·048	Plantation.
"	97	16·101	Arable.
"	98	6·079	Arable.
"	99	5·038	Arable.
"	100	5·735	Arable.
"	101	·609	Plantation & stream.
"	102	·469	Rough pasture & stream.
"	103	1·176	Island (rough pasture).
"	104	2·028	Clifton, house, farmsteading, &c.
"	105	·089	Plantation.
"	106	·142	Mill pond.
"	107	·311	Cottages, garden, & piggeries.
"	108	22·713	Arable.
"	109	185·255	Rough pasture, quarries, roads, &c.
XVI. 7.	110	44·713	Arable & road.
XVI. 8.	111	20·534	Arable & road.
"	112	·491	Arable.
"	113	·122	Dikeside, house & garden.
"	114	·087	House & yard.
"	115	24·746	Arable & road.
"	116	12·962	Arable.
"	117	13·085	Arable.
"	118	21·713	Arable.
"	119	3·192	Rough pasture & streams.
"	120	10·498	Rough pasture, shingle, road, &c.
"	121	14·475	Arable & double fence.
"	122	·027	House.
"	123	·155	Houses & gardens.
XVI. 11.	124	35·205	Arable, stream, & footroad.
"	125	·478	Rough pasture.
"	126	7·385	Public road.
XVI. 12.	127	15·748	Arable.
"	128	13·834	Arable.
"	129	12·438	Arable.
"	130	18·231	Arable.
"	131	1·326	Plantation & old quarry.
"	132	11·380	Arable.
"	133	10·924	Arable.
"	134	3·858	Rough pasture & stream.
"	135	6·068	Pasture.
"	136	·621	Shingle & furze.
"	137	21·412	Arable.
"	138	27·390	Arable & road.
		1792·794	<i>Carried forward.</i>

No. of Sheet.	No. on Plan.	Area in Acres.	Description.
		1792·794	<i>Brought forward.</i>
XVI. 12.	139	·584	Rough pasture & stream.
„	140	14·071	Arable.
XVII. 9.	141	22·796	Arable.
„	142	281·787	Rough pasture, quarries, roads, &c.
XVI. 9.	143	23·405	Arable & streams.
XVI. 10.	144	31·359	Arable.
„	145	·249	Rough pasture.
„	146	·179	Pasture.
„	147	·536	Rough pasture.
„	148	·251	Pool of water.
„	149	·605	Rough pasture.
„	150	1·286	Rough pasture & stream.
„	151	50·451	Rough pasture & streams.
„	152	·790	Rough pasture & stream.
„	153	·141	Island (rough pasture).
„	154	4·291	Pasture & stream.
„	155	2·121	Rough & marshy pasture & stream.
„	156	·114	Rough pasture.
„	157	2·637	Rough pasture (2 pieces) & stream.
„	158	24·357	Arable & stream.
„	159	24·332	Arable & stream.
„	160	22·745	Arable & stream.
„	161	19·467	Arable.
XVI. 11.	162	12·094	Arable.
XVI. 10.	163	·158	Private road.
„	164	3·744	Ornamental grounds & garden.
„	165	·070	House (Morebattle Tofts).
„	166	1·586	Farmsteading & yards.
„	167	·599	Private road.
„	168	·046	Cottages (Thornyheugh).
„	169	·453	Garden & stream.
XVI. 11.	170	5·268	Arable, stream, & footroad.
„	171	12·114	Arable.
„	172	·209	Rough pasture & stream.
„	174	·180	Linton Loch.
„	175	23·297	Rough pasture & streams.
„	176	·049	Pond.
„	177	·722	Rough pasture.
„	178	2·452	Rough pasture & streams.
„	179	·201	Rough pasture.
„	180	·121	Plantation.
„	181	7·556	Rough pasture, stream, & road.
„	182	8·189	Arable & streams.
„	183	1·058	Plantation, stream, & footroad.
„	184	·885	Crookedshaws, farmsteading, &c.
„	185	27·171	Arable & rough pasture.
„	186	·030	House.
„	187	·172	Private road.
„	188	·225	Rough pasture & road.
XVI. 12.	189	10·166	Arable & streams.
		2440·163	<i>Carried forward.</i>

No. of Sheet.	No. on Plan.	Area in Acres.	Description.
		2440·163	<i>Brought forward.</i>
XVI. 12.	190	·522	Mill pond.
"	191	·159	Plantation.
"	192	2·373	Public road.
"	193	15·097	Arable.
"	194	·248	Rough pasture.
"	195	18·705	Arable.
"	196	·525	Plantation.
"	197	19·359	Arable.
"	198	4·057	Arable & road.
"	199	·250	Private road.
"	200	·310	Plantation.
"	201	·660	Dean Mill, offices, garden, & yards.
"	202	·131	Arable.
"	203	1·427	Rough pasture & streams.
"	204	3·507	Rough pasture & stream.
"	205	9·321	Rough pasture & stream.
"	206	·429	Rough pasture.
"	207	16·181	Arable.
"	208	23·566	Arable & rough pasture.
"	209	21·885	Arable.
"	210	24·560	Rough pasture, old quarries, &c.
"	211	23·553	Arable.
XVII. 9.	212	·549	Plantation.
"	213	1·628	Plantation.
"	214	·563	Plantation.
XVI. 9.	215	17·582	Arable.
"	216	18·710	Arable.
XVI. 10.	217	17·761	Arable.
"	218	20·866	Arable, stream, & road.
"	219	2·678	Arable, stream, & road.
"	220	·564	Mill pond.
"	221	1·576	Pasture & roads.
"	222	·557	Cowbog, house, garden, &c.
"	223	·059	Plantation.
"	224	1·277	Farmsteading & yards.
"	225	21·117	Arable & stream.
"	226	8·920	Arable.
"	227	·178	Arable.
"	228	17·963	Arable & road.
"	229	·573	Rough pasture.
"	230	1·404	Rough pasture & roads.
"	231	4·401	Park & roads.
"	232	·939	Plantation.
"	233	6·425	Plantation & pasture.
"	234	6·940	Arable & stream.
"	235	·130	Private road.
"	236	6·730	Arable & stream.
"	237	·348	Private road.
"	238	·420	Cottages & gardens.
"	239	·239	Cowbog Toll-bar & garden.
		2788·085	<i>Carried forward.</i>

No. of Sheet.	No. on Plan.	Area in Acres.	Description.
		2788·085	<i>Brought forward.</i>
XVI. 10.	240	15·123	Arable & stream.
"	241	17·313	Arable & stream.
"	242	11·910	Arable.
"	243	1·128	Rough pasture.
"	244	·949	Rough pasture.
"	245	4·212	Arable.
"	246	4·622	Arable.
"	247	·794	Houses, gardens, yards, & frontage.
"	248	·365	Public road.
"	249	·534	Arable.
"	250	3·259	Houses, gardens, yards, & frontage.
"	251	·250	Public road.
"	252	069	House, garden, & shrubbery.
"	253	1·039	Church & burial ground.
"	254	·888	Manse, offices, garden, & yard.
"	255	161	Houses, gardens, & yards.
"	256	961	Houses, gardens, yards, & frontage.
"	257	1·784	Houses, gardens, & yards.
"	258	922	Church, manses, yards, & gardens.
"	259	3·090	Arable.
"	260	8·239	Pasture, roads, & stream.
"	261	6·199	Arable.
"	262	14·347	Arable.
"	263	2·155	Public road.
"	264	·053	Garden.
"	265	8·393	Arable & footroad.
XVI 11.	266	52·027	Arable.
"	267	7·074	Rough pasture.
"	268	1·425	Public road.
"	269	2·882	Pasture.
"	270	3·674	Rough pasture, road, & stream.
"	271	·141	Pool of water.
"	272	23·263	Arable.
"	273	12·612	Rough pasture.
"	274	·529	Rough pasture & furze.
"	275	4·587	Arable.
"	276	20·878	Arable, road, & stream.
"	277	8·346	Rough pasture (3 pieces) & road.
"	278	32·412	Arable, stream, & road.
"	279	39·369	Arable, stream, & road.
"	280	·014	House.
"	281	·439	Rough pasture & stream.
"	282	11·929	Arable & stream.
"	283	28·298	Arable.
"	284	·799	Rough pasture & stream.
"	285	·655	Plantation & stream.
"	286	·485	Plantation.
"	287	24·944	Arable.
XVI. 12.	288	2·839	Plantation & stream.
"	289	18·646	Arable.
		3195·111	<i>Carried forward.</i>

No. of Sheet.	No. on Plan.	Area in Acres.	Description.
		3195·111	<i>Brought forward.</i>
XVI. 12.	290	93·621	Rough pasture, stream & rocks.
"	291	10·204	Arable & rough pasture.
"	292	8·805	Arable.
"	293	11·311	Arable & rough pasture.
"	294	2·190	Plantation.
"	295	·440	Stream.
"	296	18·401	Arable.
"	297	·677	Private road.
"	298	3·987	Arable.
"	299	·654	Farmsteading & yards.
"	300	·366	Plantation & road.
"	301	·010	House.
"	302	·480	Rough pasture & stream.
"	303	·139	Plantation.
"	304	·299	Woodside, house, garden, & yard.
"	305	·220	Plantation & stream.
"	306	·472	Cottages, gardens, & yard.
"	307	9·782	Arable & stream.
"	308	3·252	Arable, stream, road, &c.
"	309	17·670	Arable & stream.
"	310	·600	Rough pasture & stream.
"	311	14·506	Arable.
"	312	32·695	Arable.
"	313	·325	Rough pasture.
"	314	·229	Rough pasture.
XVII. 9.	315	48·311	Arable & road.
"	316	25·719	Arable.
"	317	22·507	Arable.
"	318	·892	Rough pasture & stream.
XVI. 10.	319	9·289	Arable.
"	320	24·641	Arable, rough pasture & stream
"	321	·739	Plantation.
"	322	·647	Plantation.
"	323	·567	Private road.
"	324	·245	Houses & garden.
"	325	·449	Arable.
"	326	2·304	Arable & stream.
"	327	1·108	Arable.
"	328	1·351	Arable.
"	329	·692	Arable.
"	330	·555	Arable.
"	331	·909	Arable.
"	332	3·257	Arable.
"	333	·670	Private road.
"	334	·875	Arable.
"	335	1·320	Arable.
"	336	·598	Arable.
"	337	1·041	Arable.
"	338	·191	Rough pasture.
"	339	·195	Arable.
		3575·518	<i>Carried forward.</i>

No. of Sheet.	No. on Plan.	Area in Acres.	Description.
		3575·518	<i>Brought forward.</i>
XVI. 10.	340	·812	Arable.
"	341	·852	Arable.
"	342	·691	Arable.
"	343	1·406	Arable.
"	344	1·237	Arable.
"	345	·760	Private road, & stream.
"	346	3·481	Arable.
"	347	1·321	Arable.
"	348	3·789	Arable.
"	349	·163	Rough pasture.
"	350	31·779	Arable & stream.
"	351	27·440	Arable & stream.
"	352	9·818	Public road.
"	353	12·939	Arable.
"	354	4·244	Arable.
"	355	4·005	Arable.
"	356	3·117	Arable.
"	357	3·895	Arable.
"	358	4·843	Arable.
"	359	5·084	Arable.
"	360	3·411	Arable.
"	361	·730	Private road.
"	362	12·200	Arable.
XVI. 11.	363	·171	Rough pasture.
"	364	37·527	Arable, stream, & road.
"	365	·143	Island (rough pasture).
"	366	·722	Grubbit Mill, offices, gardens, &c.
"	367	4·761	Plantation.
"	368	32·293	Arable & roads.
"	369	11·397	Plantation & streams.
"	370	9·532	Arable & stream.
"	371	1·339	Rough pasture & stream.
"	372	201·854	Rough pasture & streams.
XVI. 12.	373	36·256	Rough pasture & quarries.
"	374	15·628	Arable.
"	375	1·281	Rough pasture (2 pieces), &c.
"	376	19·217	Arable, stream, & rough pasture.
"	377	9·886	Arable.
"	378	12·022	Arable & stream.
"	379	5·913	Arable.
"	380	3·412	Rough pasture.
"	381	11·379	Arable.
"	382	2·888	Rough pasture, stream, & road.
"	383	·130	Pond.
"	384	·042	Pond.
"	385	20·953	Arable, stream, & road.
"	386	75·591	Rough pasture, old quarries, &c.
XVII. 9.	387	336·357	Rough pasture, old quarries, &c.
"	388	11·500	Arable, stream, & road.
"	389	·100	House & yard.
		4575·829	<i>Carried forward.</i>

No. of Sheet.	No. on Plan.	Area in Acres.	Description.
		4575·829	<i>Brought forward.</i>
XVII. 9.	390	·035	House.
	391	·067	Garden.
XVI. 10.	392	·010	House.
	393	·071	Garden.
	394	5·760	Arable & footroad.
	395	5·066	Arable & footroad.
	396	·562	Plantation.
	397	12·366	Plantation, roads, & stream.
	398	3·688	Arable.
	399	1·517	Ornamental grounds.
	400	·083	House (Otterburn).
	401	·433	Ornamental grounds.
	402	·511	Garden.
	403	·090	Plantation.
	404	·277	Private road.
	405	·569	Farmsteading & yards.
	406	·379	House, yard, & stream.
	407	·170	House & gardens.
	408	·140	Plantation.
	409	14·187	Arable, stream, & road.
	410	1·629	Pond.
	411	·650	Bank of pond & stream.
	412	9·256	Park & road.
	413	·129	Pond.
	414	5·867	Pasture & stream.
	415	·495	Plantation.
	416	14·759	Arable, stream, & footroad.
	417	·410	Morebattle Mains, house & garden.
	418	1·645	Farmsteading, garden, & yards.
	419	·017	Piggeries.
	420	·091	Cottages & yard.
	421	30·002	Arable & small pond.
	422	20·697	Arable & road.
	423	·764	Old quarries & rough pasture.
	424	8·926	Arable & double fences.
XVI. 11.	425	2·480	Plantation.
	426	3·090	Pasture.
	427	·695	Island (rough pasture).
	428	40·394	Kale Water, &c.
	429	5·426	Plantation.
XVI. 12.	430	21·711	Arable & old quarries.
	431	18·143	Arable, stream, & road.
	431a	·356	Rough pasture & road.
	432	·211	Houses, garden, & yard.
	433	1·343	Rough pasture.
	434	24·454	Arable.
	435	20·596	Rough pasture & stream.
XVI. 13.	436	2·242	Plantation.
XVI. 14.	437	19·473	Arable & road.
	438	1·622	Plantation, stream, & road.
		4879·383	<i>Carried forward.</i>

No. of Sheet.	No. on Plan.	Area in Acres.	Description
		4879·383	<i>Brought forward.</i>
XVI. 14.	439	21·986	Arable.
”	440	72·660	Arable & stream.
”	441	·142	Private road.
”	442	24·568	Arable.
”	443	25·058	Arable.
”	444	41·408	Arable, road, & camp (remains of).
”	445	20·284	Arable & double fence.
”	446	2·997	Plantation & footroad.
XVI. 11.	447	·302	Plantation.
XVI. 15.	448	18·839	Arable, stream, & double fence.
”	449	1·423	Rough pasture & marsh.
”	450	117·729	Rough pasture, quarries, streams, &c
”	451	250·462	Rough pasture, old quarries, &c.
XVI. 16.	452	18·115	Arable & stream.
”	453	10·732	Arable & stream.
”	454	·243	Old walls & yard.
”	455	·006	House.
”	456	28·347	Arable, stream, & double fence.
”	457	·797	Rough pasture, marsh, & shingle.
”	458	1·106	Island (rough pasture).
”	458a	·039	Island (rough pasture).
XVI. 13.	459	6·618	Plantation & stream.
”	460	14·918	Arable & stream.
XVI. 14.	461	12·825	Arable.
”	462	·761	Rough pasture & stream.
”	463	12·719	Arable, rough pasture, road, &c.
”	464	9·046	Rough pasture, streams, & shed.
”	465	21·795	Arable.
”	466	24·524	Arable.
”	467	21·976	Arable.
”	468	57·632	Arable & quarry.
”	469	1·853	Rough pasture & furze.
”	470	12·076	Arable & rough pasture.
”	471	8·967	Arable.
”	472	13·907	Rough pasture, old quarry, & roads
”	473	12·081	Arable.
”	474	22·668	Arable & road.
”	475	2·957	Plantation & road.
”	476	·365	Private road.
”	477	2·834	Plantation, road, & streams.
”	478	·296	Corbit House, offices, & garden.
”	479	·010	Corbit Tower.
”	480	·450	Plantation & double fence.
”	481	8·608	Pasture, road, & stream.
XVI. 15.	482	16·245	Arable.
”	483	7·404	Arable & double fence.
”	484	29·395	Rough pasture & pasture.
”	485	·190	Grubbit, house & garden.
”	486	·026	Grubbit, house & yard.
”	487	1·000	Rough pasture.
		5860·772	<i>Carried forward.</i>

No. of Sheet.	No. on Plan.	Area in Acres.	Description.
		5860·772	<i>Brought forward.</i>
XVI. 15.	488	59·973	Arable & road.
XVI. 16.	489	22·394	Arable.
„	490	31·430	Arable & stream.
„	491	1·322	Private road & rough pasturc.
„	492	19·683	Arable, road, & stream.
„	493	·428	Rough pasture.
„	494	·475	Rough pasture.
„	495	16·437	Arable & streams.
„	496	·501	Island (rough pasture).
„	497	651·389	{ Cheviot Hills, rough pasture, old quarries, roads, & streams.
XVI. 13.	498	1·136	Rough pasture, furze, & stream.
XVI. 14.	499	20·553	Arable & rough pasture.
„	500	7·082	Arable & stream.
„	501	1·402	Rough pasture & stream.
„	502	12·994	Rough pasture, furze, rocks, &c.
„	503	22·969	Arable.
„	504	·386	Pond.
„	505	·261	Rough pasture.
„	506	24·959	Arable.
„	507	6·426	Public road.
„	508	·431	Rough pasture & old quarry.
„	509	22·486	Arable & rough pasture.
„	510	·184	Rough pasture.
„	511	3·289	Plantation & double fence.
„	512	14·742	Rough pasture, furze, & stream.
„	513	·732	Rough pasture.
„	514	17·925	Arable.
„	515	1·619	Rough pasture & stream.
„	516	45·189	Arable, rough pasture, & road.
„	517	·733	Shielstockbraes, farmsteading, &c.
„	518	3·600	Arable & roads.
„	519	8·054	Rough pasture, furze, roads, &c.
„	520	2·098	Rough pasture & quarry.
„	521	19·640	Rough pasture, furze, & streams.
„	522	36·999	Arable & road.
„	523	·272	Rough pasture & stream.
„	524	18·405	Arable, rough pasture, & stream.
„	525	·581	Plantation.
„	526	13·670	Arable, rough pasture, & stream.
XVI. 15.	527	37·832	Rough pasture.
„	528	·679	Plantation.
„	529	5·037	Plantation & roads.
„	530	19·746	Arable.
„	531	8·742	Public road.
„	532	5·317	Plantation & footpath.
XVI. 16.	533	·271	Mill pond.
„	534	·309	Houses & gardens.
„	535	·580	Cliftoncote, house & garden.
„	536	·583	Pasture & roads.
		7052·717	<i>Carried forward.</i>

No. of Sheet.	No. on Plan.	Area in Aeres.	Description.
		7052·717	<i>Brought forward.</i>
XVI. 16.	537	·051	Houses.
"	538	1·247	Farmsteading, yards, & garden.
"	539	·789	Rough pasture & stream.
"	540	6·352	Arable & road.
"	541	·770	Rough pasture.
"	542	20·048	Arable, road, & stream.
"	543	28·007	Arable & road.
"	544	9·042	Arable.
"	545	10·089	Arable.
"	545a	9·492	Arable.
"	546	·111	Island (rough pasture).
"	546a	·580	Island (rough pasture).
XVI. 13.	547	38 928	Arable & stream.
"	548	43·866	Arable, road, & stream.
XVI. 14.	549	17·963	Rough pasture, furze, & stream.
"	550	49·871	Arable & stream.
"	551	29·864	Arable & streams.
"	552	26·251	Arable, double fence, & stream.
"	553	3·559	Plantation (Mailin).
"	554	1·315	Plantation (Mailin).
"	555	5·578	Plantation (Mailin).
"	556	30·627	Arable, road, & stream.
"	557	18·115	Arable.
XVI. 15.	558	22·311	Arable & double fence.
XVI. 14.	559	20·309	Arable & double fence.
XVI. 15.	560	·509	Plantation.
"	561	1·210	Arable.
"	562	·599	Plantation.
"	563	11·882	Arable.
"	564	·479	Houses, frontage, & gardens.
"	565	2·152	Plantation, roads, & stream.
"	566	·264	Public road.
"	567	·005	Island (pasture).
"	568	11·759	Rough pasture, furze, marsh, & road
"	569	3·675	Plantation.
"	570	20·274	Arable.
"	571	2·793	Rough pasture (2 pieces), &c.
"	572	·982	Rough pasture & stream.
XVI. 16.	573	694·614	Rough pasture, old quarries, &c.
"	574	·007	House.
"	575	41·731	Arable & rough pasture.
"	576	1·721	Rough pasture (4 pieces) & stream.
"	577	13·098	Public road.
"	578	7·103	Pasture, roads, & streams.
"	579	·300	House & sheepfold.
"	580	·388	Plantation & stream.
XVII. 13.	581	·010	House.
"	582	·671	Blackdean, farmsteading, yards, &c
"	583	2646·039	{ Cheviot Hills, rough pasture, old { quarries, roads, & streams.
		10910·117	<i>Carried forward.</i>

No. of Sheet.	No. on Plan.	Area in Acres.	Description.
		10910·117	<i>Brought forward.</i>
XXII. 1.	584	55·116	Arable & roads.
XXII. 2.	585	40·234	Arable & stream.
”	585 ^a	·842	Rough pasture & stream.
”	586	18·756	Arable & double fence.
”	587	·594	Plantation.
”	588	46·813	Arable, stream, & double fence.
”	589	55·320	Arable.
”	590	80·383	Rough pasture, furze, & rocks.
XXII. 3.	591	·281	Plantation.
”	592	10·283	Arable.
”	593	11·121	Arable.
”	594	·830	Plantation & road.
”	595	11·202	Arable & road.
”	596	·148	Plantation.
”	597	·227	Houses & gardens.
”	598	·189	Pasture, road, & stream.
”	599	·158	Mill pond.
”	600	1·230	Gateshaw, farmsteading, sheds, &c.
”	601	·856	House & gardens.
”	602	1·656	Ornamental grounds & shrubberies.
”	603	·089	Gateshaw, house & yard.
”	604	·902	Plantation & footpaths.
”	604 ^a	·077	Private road.
”	605	·039	Island (rough pasture).
”	606	17·060	Rough pasture & furze.
XXII. 4.	607	21·049	Arable & footpath.
”	608	1·981	Rough pasture & stream.
”	609	39·287	Arable & stream.
”	610	30·105	Rough pasture, furze, shingle, &c.
”	610 ^a	·552	Island (shingle).
”	611	1·682	Attonburn, house, farmsteading, &c.
”	612	2·771	Plantation & road.
”	613	1·269	Plantation, shed, & stream.
”	614	·364	Houses & gardens.
”	615	1·906	Arable.
”	616	13·587	Arable.
”	617	17·128	Arable & streams.
”	618	15·487	Arable.
”	619	18·545	Arable.
”	620	·800	Rough pasture & stream.
XXIII. 1.	621	18·584	Arable & stream.
”	622	·929	Rough pasture.
”	623	6·946	Arable.
”	624	12·349	Arable, rough pasture, & stream.
”	625	·953	Rough pasture & stream.
”	626	1·487	Rough pasture, road, & stream.
”	627	13·658	Arable & road.
XXII. 1.	628	70·945	Arable & road.
XXII. 2.	629	19·716	Rough pasture, furze, roads, &c.
”	630	·164	Rough pasture.
		11576·767	<i>Carried forward.</i>

No. of Sheet.	No. on Plan.	Area in Acres.	Description.
		11576·767	<i>Brought forward.</i>
XXII. 2.	631	·303	Plantation.
"	632	45·508	Arable & roads.
"	633	·059	Houses & shed.
"	634	2·182	Pasture & stream.
"	635	·179	Houses & yard—Whitton Tower
"	636	·796	Gardens.
"	637	1·550	Private road.
"	638	2·044	Farmsteading.
"	639	·183	Yard.
"	640	·733	Whitton, house & garden.
"	641	1·322	Shrubberies.
"	642	·264	Houses, gardens, & frontage.
"	643	·470	Houses, yard, & gardens.
"	644	9·163	Arable, road, & streams.
"	645	37·548	Arable, roads, & stream.
"	646	·113	Rough pasture & road.
"	647	1·611	Plantation & stream.
"	648	43·879	Arable, rough pasture, & road.
"	649	·196	Pasture.
"	650	4·279	Plantation.
"	651	·150	Pasture & road.
"	652	44·782	Arable & old quarry.
"	653	14·022	Arable, double fence, & footpath.
XXII. 3.	654	6·879	Rough pasture, roads, & stream.
"	655	2·370	Plantation & footpath.
XXII. 2.	657	·068	Plantation.
XXII. 3.	658	15·687	Arable.
"	659	·699	Plantation.
"	660	11·839	Arable.
"	661	4·515	Rough pasture & stream
XXII. 4.	662	17·530	Arable.
XXII. 2.	663	1·645	Plantation.
"	664	24·798	Arable & road.
"	665	·440	Pond.
"	666	32·662	Arable, roads, & streams.
"	667	24·293	Plantation, marsh, & stream.
"	668	93·259	Rough pasture, furze, & stream.
XXII. 3.	669	16·154	Arable.
"	670	·709	Rough pasture & road.
"	671	17·006	Arable.
"	672	·440	Plantation.
"	673	12·192	Arable.
"	674	·189	Rough pasture.
XXII. 2.	675	15·962	Arable.
"	676	32·729	Rough pasture, furze, & stream.
XXII. 3.	677	1·310	Plantation.
"	678	10·632	Arable.
"	679	4·487	Arable.
"	680	18·341	Rough pasture & old quarries.
"	681	2·360	Rough pasture.
		12157·298	<i>Carried forward.</i>

No. of Sheet.	No. on Plan.	Area in Acres.	Description.
		12157·298	<i>Brought forward.</i>
XXII. 3.	682	13·246	Arable.
”	683	·341	Rough pasture.
”	684	1·847	Rough pasture & shingle.
XXII. 4.	685	98·799	Bowmont Water, &c.
”	685a	·064	Island (shingle).
”	686	9·781	Arable.
”	687	·689	Old burial ground.
”	688	8·330	Arable & road.
”	689	9·042	Arable & road.
”	690	4·883	Arable & stream.
XXIII. A.	691	9·270	Arable, road, & stream.
”	692	4·619	Arable & roads.
”	693	·450	Auehope, house, yard, & garden.
”	694	·450	Schelgreen, house & garden.
”	695	·150	Schelgreen, house & garden.
”	696	2·199	Arable & road.
”	697	1·511	Arable.
XXIII. 1.	698	2·436	Sourhope Burn.
XXIII. A.	699	·300	Pasture & road (island).
XXII. 6.	700	74·439	Rough pasture, furze, road, &c.
”	701	11·923	Rough pasture, furze, & old quarry.
XXII. 7	702	10·433	Arable.
”	702a	·263	Heavyside, houses, yards, &c.
”	703	1·820	Rough pasture & roads.
”	704	2·556	Arable.
XXII. 6.	705	12·035	Arable.
”	706	9·905	Arable.
”	707	·640	Public road.
”	708	2·476	Rough pasture, wood, & stream.
”	709	3·738	Arable & road.
XXII. 7.	710	4·405	Furze, rocks, & wood.
XXII. 8.	711	8·536	Arable, stream, & double fence.
”	712	·257	Arable.
”	713	·886	Rough ² pasture, roads, & streams.
”	714	6·166	Rough pasture, furze, streams, &c.
”	715	8·753	Arable, rough pasture, & road.
”	716	4·021	Arable & double fence.
”	717	·390	Rough pasture & stream.
”	718	·561	House & garden.
”	719	·050	Private road.
”	720	·290	Houses, sheds, & yards.
”	721	·219	Plantation.
”	722	·059	House (Belford).
”	723	·182	Shrubberies.
”	724	4·897	Pasture & road.
”	725	·355	Plantation.
”	726	7·338	Arable.
”	727	·101	Hallburn, houses & gardens.
”	728	·090	Rough pasture & stream.
”	729	8·773	Arable.
		12512·262	<i>Carried forward.</i>

No. of Sheet.	No. on Plan.	Area in Acres.	Description.
		12512·262	<i>Brought forward.</i>
XXII. 8.	730	·821	Rough pasture & stream.
"	731	9·337	Arable.
"	732	·379	Plantation.
"	733	4·229	Pasture & small pond.
"	734	·131	Belfordmill, house & garden.
"	735	3·725	Arable.
"	736	11·050	Rough pasture, shingle, roads, &c.
"	737	·141	Mowhaugh, house, offices, &c.
"	738	·211	Garden.
"	739	·099	Plantation.
"	740	·132	Pasture.
"	741	·382	Farmsteading, shed, & yards.
"	742	4·821	Pasture & road.
"	743	·162	Rocks.
"	744	·079	Island (rough pasture).
"	745	·350	House, school, & garden.
"	746	17·426	Rough pasture & furze.
XXIII. 5.	747	13·814	Arable.
"	748	12·347	Arable & road.
"	749	1·651	Rough pasture & road.
"	750	4·129	Arable & road.
"	751	2·006	Rough pasture.
XXII. 8.	751a	·171	Island (rough pasture).
XXIII. 5.	752	577·528	Rough pasture, old quarries, &c.
"	753	·772	Pasture.
"	754	17·668	Arable & stream.
"	755	15·361	Arable, quarry, road, & stream.
"	756	6·282	Arable.
"	757	·390	House & yard.
"	758	·092	House & yard.
"	759	·180	House & plantation.
"	760	1·784	Rough pasture & road.
"	761	·109	Pasture.
"	762	1·781	Kaim Burn.
"	763	·436	Houses, yards, & gardens.
"	764	·010	House.
XXIII. A.	765	12·792	Arable & old quarry.
XXIII. 5.	766	9·644	Arable & road.
"	767	·979	Rough pasture (2 pieces).
"	768	24·788	Arable.
"	769	10·245	Arable & quarries.
XXII. 8.	770	23·601	Rough pasture.
XXIII. 5.	771	29·397	Rough pasture, roads, & stream.
"	772	·034	Island (pasture).
"	773	·650	Swindou, house, yard, & garden.
"	775	·355	Island (rough pasture).
XXII. 11.	776	·122	House & garden.
"	776a	1·461	Pasture, road, & stream.
"	776b	·115	Garden.
"	777	7·304	Arable & stream.
		13343·735	<i>Carried forward.</i>

Sourhope.

No. of Sheet.	No. on Plan.	Area in Acres.	Description.
		13343·735	<i>Brought forward.</i>
XXII. 11.	777a	·912	Arable.
XXII. 7.	777b	·729	Arable.
XXII. 12.	778	15·212	Arable, road, & stream.
„	779	6·846	Arable & road.
„	780	2·659	Arable.
„	781	1·005	Arable.
„	782	·009	House.
„	783	·510	House, yard, garden, & sheepfolds.
„	784	·128	Houses & yard.
XXIII. C.	785	3·894	Plantation.
„	786	6·509	Calroust Burn.
„	787	9039·387	{ Cheviot Hills, rough pasture, streams, &c.
„	788	6·393	Public road.
XXII. 12.	789	3·615	Plantation.
XXIII. C.	790	2·402	Plantation.
„	791	·889	Gardens & yards.
„	792	·400	House & garden.
„	793	·187	House & yard.
„	794	3·728	Arable & road.
„	795	·200	Island (shingle).
„	796	1·107	Arable.
„	797	3·553	Plantation & road.
„	798	·801	Arable.
„	799	14·969	Arable & stream.
„	799a	3·003	Kingsseat Burn.
„	800	4·504	Arable & stream.
„	801	6·943	Arable.
„	802	9·883	Arable & stream.
„	803	5·004	Arable.
„	804	·851	Arable.
„	805	·369	House & garden.
„	806	·250	House & garden.
„	807	8·769	Arable & streams.
„	808	5·568	Arable.
„	809	3·590	Kelsocleuch Burn.
„	810	2·165	Plantation.
„	811	6·693	Arable, road, & stream.
„	812	·150	House & garden.
„	813	·551	Plantation.
		22518·072	

RECAPITULATION.

22264·647	Land.
183·557	Water.
69·868	Public roads.

22518·072 Total area of the Parish of Morebattle, in the County of Roxburgh.



INDEX TO PLACES

IN THE

PARISH OF MOREBATTLE.

COUNTY OF ROXBURGH.

Name of Place.	No. of Sheet.		Descriptive Remarks.
	6 inch scale.	25·344 in. scale.	
Attonburn.....	XXII.	4	A farm house.
Berry Hills.	”	12	
Bught Knowe.	XXIII.	5	
Bught Slack.....	”	5	
Blackdean Curr.	”	1	
Blackdean Knowe.	”	1	
Brown Knowe.....	”	1	
Broomyknowe.	XVI.	4	
Burngrange Hope.	XVII.	9	
Black Hill.....	”	13	
Blackdean.....	”	13	A cottage.
Belford.....	XXII.	8	A dwelling house.
Belfordmill.	”	8	A small cottage.
Belford Hope.....	”	8	
Calroust.	”	12	A small farm house.
Craik Moor.	”	12	
Cliftoncote.....	XVI.	16	A dwelling house.
Cove Hill.....	”	16	
Cushat End.	”	16	
Corbet House.	”	14	
Crookedshaws Hill.	”	12	
Currburn.	XVII.	9	A small dwelling house.
Cheviot Hills.	”	13	
Cowbog.....	XVI.	10	
Cowbog T.P.....	”	10	
Crookedshaws.	”	11	A farm house.
Clifton.	”	8	A farm house.
Dean Mill (corn).....	”	12	
Dikeside.	”	8	A farm house.
Deanbrae Law.	XXII.	2	
Deanbrae Cleuch.....	”	3	
Elisheugh Hill.....	”	4	
Foumartdean.....	XVI.	3	A small cottage.
Gateshaw Brae.....	”	14	
Grubbit Mill (corn).....	”	11	
Grubbit Plantation.....	”	11	

Name of Place.	No. of Sheet.		Descriptive Remarks.
	6 inch scale.	25·344 in. scale.	
Grubbit.	XVI.	15	A cottage.
Grubbit Law.	”	15	
Gateshaw.	XXII.	3	A farm house.
Hot Knowe.	XXIII.	1	
Hot Hill.	”	1	
Hairy Law.	”	1	
Highside.	XVI.	7	A high hill.
Har Law.	XVII.	13	
Heavyside.	XXII.	7	A small farm house.
Haystack Knowe.	”	7	
Harrow Law.	”	2	
Hallburn.	”	8	Two cottages.
Herds Knowe.	”	8	
Kersmoor Head.	”	4	
Kaimrig Plantation.	XVII.	9	
Kaim Rig.	”	9	
Kip Knowe.	”	13	
Kale Water.	XVI.	11	
Latchly Hill.	XVII.	9	
Lochside.	XVI.	3	A large mansion.
Mow Law.	XVII.	12	
Mailin Plantation.	XVI.	14	
Morebattle Hill.	”	14	
Morebattle.	”	10	A small village.
Morebattle Tofts.	”	10	A large farm house.
Morebattle Mains.	”	10	A farm house.
Mowmains Fold.	XXII.	7	
Mount Pleasant.	”	8	
Mowhaugh.	”	8	A dwelling house.
Oxnamside.	XVI.	12	A cottage.
Otterburn.	”	10	A mansion.
Park Law.	XXIII.	5	
Percy Law.	XVI.	16	
Pate's Knowe.	”	14	
Poky Knowe.	”	3	
Primside Mill (corn).	”	8	
Primside.	”	8	A farm house.
Place Hill.	XXII.	8	
Row Hopc.	XVII.	14	
Shiel Knowe.	XXII.	12	
Singingside Hope.	”	12	
Stob Hopc.	”	12	
Sourhope.	XXIII.	5	A farm house.
Swindon.	”	5	A cottage.

Name of Place.	No. of Sheet.		Descriptive Remarks.
	6 inch scale.	25·344 in. scale.	
Swindon Haugh.	XXIII.	5	
Swindon Shank.	”	5	
Shorthope Knowe.	”	1	
Short Hope.	”	1	
Shielstockbraes.	XVI.	14	A small farm house.
Steerrig Knowe.	XVII.	14	
Steer Rig.	”	14	
Sunny Side.	”	9	
Shoulder Hill.	”	13	
Seefew.	XXII.	11	A small shepherd's house.
The Hope.	XVII.	14	
The Neuk.	”	9	
Thornyhaugh.	XVI.	10	A few small cottages.
The Kip.	XXII.	8	
White Law.	XXIII	5	
Windshaw Hill.	XVII.	5	
Woodside.	XVI.	12	A farm house
Wood Hill.	”	12	
Wildgoose Hill.	XVII.	9	
White Knowe.	”	13	
Windy Hope.	”	13	
Wideopen.	XVI.	11	A cottage.
Wideopen Hill.	”	11	
Whitton.	XXII	2	A farm house.
Wondrum Hill.	”	8	

PUBLISHED ON SIX-INCH SCALE ONLY.

Auchope.	XXIII. A.	A small cottage.
Auchopecairn.	XXIII. B.	
Blackdean Curr.	XXIII. A.	
Birnie Brae.	”	
Brown Knowe.	”	
Bught Knowe.	”	
Bught Slack.	”	
Bonnie Laws.	XXIII. C.	
Broad Leas.	”	
Belshaws Knowe.	”	
Black Knowe.	”	
Calroust Hopehead.	”	A small house.
Crock Law.	”	
Cocklawfoot.	”	
Cock Law.	”	
Crookedsike Head.	XXIII. D.	
Cheviot Hill.	XXIII. B.	

Name of Place.	No. of Sheet.		Descriptive Remarks.
	6 inch scale.	25·344 in. scale.	
Dod Hill.	XXIII. A.		
Elm Knowe.	XXIII. C.		
Fund Hope.	”		
Green Knowe.	”		
Greengair Shin.	XXIII. D.		
Green Gair.	”		
Hot Hill.	XXIII. A.		
Hairy Law.	”		
Hayhope Knowe.	XXIII. C.		
Kaim Knowe.	XXIII. A.		
Kip Knowe.	”		
Kelsoeleuch.	XXIII. C.		A dwelling house.
Kelsoeleuch Rig.	”		
Kingsseat Shin.	XXIII. D.		
Kings Seat.	”		
Mallie Side.	XXIII. C.		
Mossy Law.	XXIX. A.		
Outer Cock Law.	XXIII. C.		
Park Law.	XXIII. A.		
Pudding Law.	XXIII. C.		
Randy's Gap.	XXIII. D.		
Sourhope.	XXIII. A.		
Schelgreen.	”		A small cottage.
Shorthope Knowe.	”		
Swindon.	”		
Swindon Hill.	XXIII. C.		
The Schel.	”		
The Gair.	XXIII. A.		
The Bank.	”		
The Castles.	XXIII. C.		
Todgie Knowe.	”		
White Law.	XXIII. A.		
White Knowe.	XXIII. C.		

AGENTS FOR THE SALE OF THE ORDNANCE PLANS.

ENGLAND

LONDON.	<div style="display: flex; align-items: center;"> <div style="font-size: 3em; margin-right: 5px;">{</div> <div style="flex-grow: 1;"> <p>Mr. J. Arrowsmith, 10, Soho Square, W. Messrs. Letts, Son, & Co., 8, Royal Exchange, E.C. Messrs. Longman & Co., Paternoster Row, E.C. Mr. E. Stanford, 6, Charing Cross, S.W. Messrs. Vacher & Son, 29, Parliament Street, S.W Messrs. Webster & Co., 60, Piccadilly, W. Messrs. G. Philip & Son, 32, Fleet Street, E.C.; & L'pool. Mr. J. Wyld, Charing Cross. Dr. J. J. Whitty, C.E., 35, Parliament Street, S.W.</p> </div> </div>
APPLEBY	Mr. J. Whitehead.
ALNWICK	Mr. M. Smith.
BATH	Messrs. Sims & Son.
BIRMINGHAM	Messrs. Napper & Wright
BEVERLEY	Mr. John Kemp.
BOLTON	Mr. H. Bradbury.
BRISTOL	Mr. John Lavars.
BISHOP AUCKLAND	Mr. M. Braithwaite.
BARNARD CASTLE.	Messrs. J. & R. W. Atkinson [¶]
CLEVELAND, York- shire.	<div style="display: flex; align-items: center;"> <div style="font-size: 3em; margin-right: 5px;">}</div> <div style="flex-grow: 1;"> <p>Mr. George Dixon.</p> </div> </div>
CARDIFF	Mr. Hugh Bird.
CARLISLE	Messrs. Thurnam & Sons.
COVENTRY	Mr. Edward Wright.
CHELMSFORD	Mr. Thomas B. Arthy.
DARLINGTON	Mr. H. Penney.
DURHAM	Mr. George Andrews.
FAREHAM	Mr. George Sutton.
GLOUCESTER	Messrs. G. J. Wait & Co.
GREAT AYTON, nr. Stokesley, York- shire.	<div style="display: flex; align-items: center;"> <div style="font-size: 3em; margin-right: 5px;">}</div> <div style="flex-grow: 1;"> <p>Mr. G. Dixon.</p> </div> </div>
HARTLEPOOL	Messrs. Pearson & Co.
HUDDERSFIELD	Mr. A. L. Peace.
HULL	Mr. J. W. Leng.
KIRKBY LONSDALE	Mr. R. Morphet.
KENDAL	Mr. T. Atkinson.
KESWICK.	Mr. James Mayo.
LIVERPOOL	<div style="display: flex; align-items: center;"> <div style="font-size: 3em; margin-right: 5px;">{</div> <div style="flex-grow: 1;"> <p>Messrs. G. Philip & Son. Messrs. Webb & Hunt. Mr. J. R. Isaac.</p> </div> </div>
LEEDS	Mr. J. Smith.
LONGTON	Mr. F. S. Wright.
LONGPORT, Staff..	Mr. Evans.
MALTON	Mr. H. Smithson.
MANCHESTER	<div style="display: flex; align-items: center;"> <div style="font-size: 3em; margin-right: 5px;">{</div> <div style="flex-grow: 1;"> <p>Mr. G. Simms. Mr. W. T. Hansbrow, 59, King Street</p> </div> </div>
NORTH SHIELDS..	Messrs. Phillipson & Hare.
NORWICH	Mr. H. Pigg.

AGENTS, ENGLAND—CONTINUED.

NEWCASTLE.....	Mr R Turner.
NOTTINGHAM	Mr. R. Sutton.
OLDHAM	Mr. John Hirst.
OXFORD	Messrs. Spiers & Son.
PENRITH.....	Mr. B. T. Sweeten.
PORTSMOUTH	Mr. W. H. Charpentier
PLYMOUTH	Mr. J. Land.
PRESTON	Mr. R. Veevers.
READING.....	Mr. G. Lovejoy.
ROCHDALE	Mr. E. Wrigley.
RICHMOND, York- shire	} Mr. J. Bell.
RIPON	
SCARBOROUGH.....	Mr. S. W. Theakstone.
SETTLE	Mr. J. Wildman.
SHEFFIELD.....	Mr. H. Pawson.
SWANSEA.....	Mr. E. Pearce.
STOCKTON-ON-TEES	Messrs. Jennett & Co.
SOUTHAMPTON ..	Mr. W. Sharland.
SUNDERLAND	Mr. W. H. Hills.
THIRSK	Mr. W. Bransby.
ULVERSTON.....	Mr. Soulby.
WAKEFIELD	Messrs. Hicks & Allen.
WIGAN	Mr. S. G. Bucknall.
WHITEHAVEN.....	Messrs. Callender & Dixon.
WINDERMERE.....	Mr. J. Garnett.
YORK	Mr. J. Glaisby.

SCOTLAND

EDINBURGH.....	} Messrs. Johnston, 4, St. Andrew Square. Messrs. Black, North Bridge. Mr. T. C. Jack, Princes Street.	
AYR.....		Mr. John Dick.
ABERDEEN		Messrs. Keith & Gibb.
AIRDRIE, Lanarksh	Mr. Thomas Forsyth.	
ANNAN.....	Mr. William Cuthbertson.	
BATHGATE	Mr. J. Johnston.	
CUPAR.....	Mr. S. Robinson.	
DUMFRIES	Mr. Sinclair.	
DUNFERMLINE ..	Messrs. Miller & Son.	
DUNSE.....	Mr. George Johnston.	
DUNDEE	Mr. C. D. Chalmers.	
GLASGOW.....	} Messrs. J. Smith & Son. Messrs. J. Lumsden & Son.	
HADDINGTON		Mr. J. Millen.
HAWICK	Mr. William Syme.	
JEDBURGH	Messrs. A. & W. Easton.	
KIRKCALDY.....	Mr. J. J. Wilson.	
KIRKCUDBRIGHT..	Mr. J. Nicholson.	
KELSO	Mr. J. H. Rutherford.	
LINLITHGOW	Mr. A. Waldie.	
NEWTON STEWART	Miss A. Watson.	
MOFFAT	Mr. William Muir.	
PERTH.....	Mrs. C. Paton.	
PEEBLES	Mr. R. Stirling.	
PAISLEY	Mr. William McIntyre.	
SELKIRK	Mr. G. Lewis.	
STIRLING.....	Mr. Robert S. Shearer.	

IRELAND.

DUBLIN	{	Messrs. Hodges & Smith, Grafton Street. Messrs. Brassington & Gale, 6, Bachelor's Walk. Dr. J. J. Whitty, C.E.; and at London. Messrs. Thom & Son, 87 & 88, Abbey Street.
ARMAGH		Mr. John McWatters.
ATHLONE		Mr. James Martin.
BELFAST		Mr. James Magill.
CORK		Mr. Francis Guy.
CARLOW		Mr. Thomas Edwards.
CAVAN		Mr. John Fegan.
CLONMELL		Mr. James O'Neill.
DROGHEDA		Mr. Michael Daly.
ENNISKILLEN		Mr. William Trimble.
GALWAY		Mr. Thomas Croker.
KILKENNY		Mr. William Nicholson.
LONDONDERRY ..		Mr. Hempton.
MALLOW		Mr. Joseph Johns.
MULLINGAR		Mr. Sampson Wallis.
NEWRY		Mr. Robert Greer.
OMAGH		Mr. John Nelis.
WATERFORD		Mr. Thomas S. Harvey
WEXFORD		Mr. F. S. Davis.





ORDNANCE SURVEY OF SCOTLAND.

BOOK OF REFERENCE TO THE PLAN
OF THE
PARISH OF MORTLACH,
IN THE
COUNTY OF BANFF,
CONTAINING 34283·681 ACRES.

MAJOR-GENERAL SIR HENRY JAMES, R.E., F.R.S., F.G.S., &c.,
SUPERINTENDENT OF THE SURVEY.





LONDON:
PRINTED BY GEORGE E. EYRE AND WILLIAM SPOTTISWOODE,
PRINTERS TO THE QUEEN'S MOST EXCELLENT MAJESTY.
FOR HER MAJESTY'S STATIONERY OFFICE.

1871.

Price Two Shillings and Sixpence.

[7142.—50.—1/71.]



XXIV	 xviii.16 4
XXXVI	 Cooks

Publis

EXPLANATORY REMARKS.

The scale of the Parish Plans is the 1-2500th of the actual length on the ground, and is equal to 25.344 inches to a mile, which is very approximately equal to one square inch to one acre, the square of 1.0018 inch being equal to one acre.

The length of each sheet is 1½ miles, and the width 1 mile, the area of each sheet is therefore 960 acres.

Each enclosure has a reference number to the area which is given in this Book.

The Braces (*f*) on the plans are to indicate that the spaces so braced are included under the same reference number.

The Altitudes in feet above the Mean Level of the Sea are written thus—31.4.

The Scale of the Plans of the County is 6 inches to a mile, and each sheet contains the same area as 16 sheets of the Parish Plans. There is therefore a double reference number to each sheet, as VI. 9., the Roman Numerals referring to the County Plans, the Arabic Figures to the Parish Plans.

The following are the characters employed on the Ordnance Plans on the Scales of 1-2500, and 6 inches to a mile :—

County Names	C		Hundreds or Wards	W
Parishes	P		Townships	T
Extra Parochial	E		Division of Townships	T
Antiquities				}
				ROMAN
				Druidical or Saxon
				Norman or Subsequent

The descriptions of the boundaries are shown by the following initials :—

Centre of Stream	<i>C.S.</i>		Centre of Fence	<i>C.F.</i>
Centre of Road	<i>C.R.</i>		Top of Cop	<i>T.C.</i>
Side of Stream or Drain ...	<i>S.S.</i> or <i>S.D.</i>		Centre of Wall	<i>C.W.</i>
Root of Hedge	<i>R.H.</i>		Defaced	<i>Def.</i>
Face of Wall	<i>F.W.</i>		Track of Stream.....	<i>T.S.</i>
Undefined.....				<i>Und.</i>

Where a change occurs in the boundaries, the symbol [o—o] is used to show the part at which the change takes place.

N.B.—To convert Decimal Fractions of an Acre into Roods and Perches, multiply the decimal first by 4 and then by 40, preserving the same number of decimals in the product.

	Acres.		Acres.
	633·357		527·013
	4		4
	-----		-----
	1·428		·052
	40		40
	-----		-----
A. R. P.		A. R. P.	
633 1 17	17·120	527 0 2	2·080

TABLE

FOR CONVERTING DECIMAL PARTS OF AN ACRE INTO ROODS AND PERCHES.

Perch.	0 Rood.	1 Rood.	2 Roods.	3 Roods.	Perch.	0 Rood.	1 Rood.	2 Roods.	3 Roods.
0	·000	·250	·500	·750	21	·131	·381	·631	·881
1	·006	·256	·506	·756	22	·137	·387	·637	·887
2	·012	·262	·512	·762	23	·144	·394	·644	·894
3	·019	·269	·519	·769	24	·150	·400	·650	·900
4	·025	·275	·525	·775	25	·156	·406	·656	·906
5	·031	·281	·531	·781	26	·162	·412	·662	·912
6	·037	·287	·537	·787	27	·169	·419	·669	·919
7	·044	·294	·544	·794	28	·175	·425	·675	·925
8	·050	·300	·550	·800	29	·181	·431	·681	·931
9	·056	·306	·556	·806	30	·187	·437	·687	·937
10	·062	·312	·562	·812	31	·194	·444	·694	·944
11	·069	·319	·569	·819	32	·200	·450	·700	·950
12	·075	·325	·575	·825	33	·206	·456	·706	·956
13	·081	·331	·581	·831	34	·212	·462	·712	·962
14	·087	·337	·587	·837	35	·219	·469	·719	·969
15	·094	·344	·594	·844	36	·225	·475	·725	·975
16	·100	·350	·600	·850	37	·231	·481	·731	·981
17	·106	·356	·606	·856	38	·237	·487	·737	·987
18	·112	·362	·612	·862	39	·244	·494	·744	·994
19	·119	·369	·619	·869	40	·250	·500	·750	1·000
20	·125	·375	·625	·875					

PARISH OF MORTLACH,

IN THE

COUNTY OF BANFF.

No. on Plan.	Area in Acres.	Remarks.	No. on Plan.	Area in Acres.	Remarks.
1	1·108	Rough pasture.	34	·760	Shingle.
2	3·061	Arable, rough pasture, and road.	35	1·028	Wood and road.
3	3·336	Wood.	36	1·344	Arable, sheds, garden, &c.
4	·567	Rough pasture.	37	·347	Wood.
5	15·208	Arable, wood, road, &c.	38	1·703	River Fiddich (part of).
6	·728	House, sheds, garden, &c.	39	1·097	Rough pasture.
7	·510	Rough pasture.	40	·423	Shingle.
8	7·792	Arable, road, &c.	41	·559	Pasture.
9	·405	Houses and gardens.	42	11·449	Arable.
10	·255	Private road.	43	1·511	River Fiddich (part of).
11	6·039	Arable.	44	19·360	Pasture.
12	2·051	River Fiddich (part of).	45	1·240	Wood.
13	69·423	Wood.	46	3·295	Wood.
14	13·968	Arable.	47	9·630	Wood.
15	·573	Arable and road.	48	1·799	Shingle.
16	·269	House, sheds, garden, &c.	49	·872	Rough pasture.
17	5·308	Arable.	50	5·290	Wood.
18	2·736	Wood, house, &c.	51	12·000	Arable.
19	27·947	Arable.	52	15·914	Railway.
20	18·323	Arable and road.	53	4·167	Rough pasture, furze, and trees.
21	2·217	Houses, &c.	54	8·140	Arable.
22	12·854	Arable.	55	14·776	Pasture, &c.
23	3·660	Arable.	56	·487	Wood.
24	·822	Private road.	57	13·530	Pasture.
25	10·929	Arable.	58	2·039	Garden.
26	21·000	Arable and wood.	59	7·207	Pasture, house, &c.
27	·830	Gardens.	60	·223	Pasture and pool.
28	·114	House and garden.	61	1·454	Pasture and garden.
29	16·795	Arable.	62	4·337	Wood, &c.
30	11·420	Wood.	63	·781	Pasture.
31	1·371	Rough pasture.	64	·559	Garden, &c.
32	·862	Wood, rough pasture, &c.	65	1·186	Houses, hothouses, and oramental ground.
33	·567	Rough pasture.	66	3·099	Arable and wood.

PARISH OF MORTLACH.

No. on Plan.	Area in Acres.	Remarks.	No. on Plan.	Area in Acres.	Remarks.
67	1·017	Wood.	111	2·661	Rough pasture.
68	1·516	Houses, &c.	112	10·791	Arable.
69	·417	Wood.	113	·268	Farmsteading.
70	4·474	Wood, house, road, &c.	114	22·541	Arable, mill dam, and roads.
71	1·455	Pasture and trees.	115	11·534	Rough pasture, furze, trees, &c.
72	2·722	Pasture and trees.	116	8·647	Arable and road.
73	1·598	Wood, &c.	117	42·770	Arable and roads.
74	1·862	Pasture and gravel pit.	118	32·994	Rough pasture, furze, trees, &c.
75	·745	Wood.	119	1·984	Arable, shed, garden, &c.
76	·196	House and garden.	120	8·123	Arable.
77	4·304	Arable.	121	8·220	Arable.
78	·671	Wood.	122	5·226	Arable and road.
79	3·480	Wood, rough pasture, &c.	123	2·942	Rough pasture, trees, and streams.
80	12·319	Arable.	124	5·797	Arable.
81	8·801	Arable.	125	·544	Farmsteading.
82	·897	Wood, house, garden, &c.	126	1·565	Arable.
83	9·645	Arable.	127	10·618	Rough pasture, trees, and road.
84	·562	Arable.	128	4·735	Arable and road.
85	6·218	Wood.	129	7·954	Arable.
86	18·648	Arable.	130	·552	Farmsteading.
87	1·538	Farmsteading.	131	1·720	Arable and road.
88	34·832	Arable, road, &c.	132	2·161	Arable and road.
89	7·846	Wood.	133	2·592	Arable.
90	73·739	Arable and road.	134	·240	Farmsteading.
91	1·071	Farmsteading.	135	14·509	Arable.
92	·102	Pond.	136	·609	House, &c.
93	5·174	Rough pasture.	137	2·220	Arable.
94	2·309	Wood.	138	9·027	Arable.
95	50·376	Arable, rough pasture, and road.	139	2·864	Arable.
96	1·408	Rough pasture.	140	2·141	Arable, houses, and garden.
97	·404	Rough pasture.	141	2·256	Arable.
98	3·402	Rough pasture.	142	5·057	Arable and road.
99	·975	Wood.	143	12·807	Arable and roads.
100	5·702	Wood.	144	9·279	Arable, houses, garden, &c.
101	2·127	Rough pasture, road, stream, &c.	145	9·034	Arable, houses, &c.
102	16·750	Arable, rough pasture, and road.	146	2·844	Rough pasture.
103	1·491	Rough pasture.	147	4·854	Stream, rough pasture, and trees.
104	2·825	Wood.	148	·740	Black Loch.
105	13·188	Arable, rough pasture, &c.	149	2·840	Arable and roads.
106	2·912	Wood.	150	5·368	Arable and road.
107	13·147	Arable.	151	4·128	Arable and road.
108	19·799	Arable and road.	152	12·534	Arable, house, garden, and road.
109	5·736	Wood.			
110	82·222	Rough pasture, roads, and streams.			

PARISH OF MORTLACH.

3

No. on Plan.	Area in Acres.	Remarks.	No. on Plan.	Area in Acres.	Remarks.
153	5·036	Rough pasture, road, and stream.	191	7·760	Arable.
154	1·161	Arable and rough pasture.	192	10·519	Arable.
155	1·387	Arable.	193	·201	Houses and rough pasture.
156	5·820	Arable and road.	194	·150	Houses, garden, &c.
157	6·709	Arable.	195	10·838	Arable, rough pasture, and road.
158	·088	Garden.	196	4·774	Arable.
159	5·913	Rough pasture, furze, and streams.	197	1·665	Arable and road.
160	·090	Garden.	198	1·704	Arable and road.
161	10·529	Arable.	199	·585	House, rough pasture, garden, and roads.
162	9·801	Arable.	200	2·893	Rough pasture and road.
163	·604	Farmsteading, &c.	201	11·764	Arable, house, garden, &c.
164	·130	Mill dam.	202	·353	Houses, garden, &c.
165	2·131	Arable and road.	203	5·142	Arable.
166	5·699	Arable and road.	204	20·925	Rough pasture, roads, and trees.
167	2·656	Arable, houses, garden, &c.	205	11·165	Arable.
168	1·887	Arable.	206	·464	Farmsteading.
169	8·813	Arable and road.	207	7·225	Arable and roads.
170	3·194	Arable and road.	208	25·329	Arable, houses, garden, &c.
171	7·848	Arable, houses, garden, &c.	209	·219	Rough pasture.
172	4·043	Arable and roads.	210	1·064	Farmsteading.
173	6·281	Arable, houses, garden, &c.	211	13·372	Arable, roads, &c.
174	18·046	Arable.	212	10·867	Arable, road, &c.
175	19·410	Arable and road.	213	13·312	Rough pasture, furze, trees, &c.
176	7·212	Arable.	214	2·611	Rough pasture.
177	3·727	Arable.	215	1·934	Arable.
177 ^a	·789	Farmsteading.	216	2·457	Stream, rough pasture, and trees.
178	4·046	Arable.	217	29·812	Arable, houses, roads, &c.
179	6·690	Public road.	218	·541	Houses, gardens, &c.
180	2·189	Arable.	219	45·006	Wood.
181	2·709	Arable, houses, garden, &c.	220	1·159	Rough pasture.
182	1·457	Arable.	221	19·544	Arable.
183	·630	Rough pasture and road.	222	7·314	Arable.
184	·491	Rough pasture and road.	223	13·148	Arable.
185	8·682	Arable and road.	224	·475	Farmsteading.
186	3·854	Arable, house, garden, &c.	225	2·551	Arable.
187	·520	Arable, house, garden, &c.	226	1·323	Rough pasture.
188	3·633	Arable and road.	227	·170	Water.
189	·716	Marsh, stream, road, &c.	228	1·284	Wood.
190	8·092	Arable, road, and stream.	229	·114	House and garden.
			230	·655	Arable.
			231	4·887	Arable.
			232	1·009	Arable.

PARISH OF MORTLACH.

No. on Plan.	Area in Acres.	Remarks.	No. on Plan.	Area in Acres.	Remarks.
233	29·835	Arable and gravel pit.	273	·502	Wood.
234	1·882	Arable.	274	·160	Public road.
235	260·241	Rough pasture, furze, roads, &c.	275	13·795	Arable and rough pasture.
236	4·831	Wood.	276	12·993	Arable.
237	2·243	Arable.	277	1·128	Rough pasture and trees.
238	5·588	Arable.	278	·682	Rough pasture and trees.
239	·435	Arable.	279	3·065	Rough pasture and trees.
240	1·030	Arable.	280	1·283	Rough pasture.
241	39·696	Arable.	281	·896	Rough pasture, furze, and trees (island).
242	9·665	Rough pasture.	282	13·791	River Fiddich (part of).
243	·160	Mill dam.	283	·163	Shingle.
244	1·732	Farmsteading.	284	2·674	Rough pasture and trees.
245	18·902	Arable, rough pasture, &c.	285	·332	Shingle.
246	·363	Houses, &c.	286	10·425	Arable.
247	15·734	Arable.	287	8·535	Wood.
248	12·069	Arable.	288	·540	Farmsteading.
249	·459	Rough pasture and trees.	289	13·053	Rough pasture, trees, &c.
250	·339	Rough pasture.	290	1·486	Shingle.
251	14·775	Wood.	291	17·955	Arable, house, and garden.
252	1·858	Rough pasture, furze, &c.	292	2·991	Houses, gardens, and ornamental ground.
253	1·463	Arable, house, garden, &c.	293	2·289	Arable.
254	1·319	Arable, house, gardens, &c.	294	2·401	Arable.
255	1·415	Arable, rough pasture, &c.	295	5·030	Arable.
256	2·178	Arable.	296	4·397	Wood, &c.
257	1·726	Rough pasture, house, gardens, &c.	297	·331	Wood.
258	9·061	Rough pasture, road, and stream.	298	2·866	Pasture, &c.
259	1·048	Farmsteading.	299	·549	Garden.
260	72·015	Arable and road.	300	·402	Public road.
261	·729	Farmsteading.	301	1·469	Houses, gardens, rough pasture, &c.
262	·079	Mill dam.	302	14·070	Arable, trees, &c.
263	18·810	Rough pasture, trees, &c.	303	16·562	Arable.
264	7·180	Arable, houses, garden, &c.	304	·641	Farmsteading.
265	·502	Farmsteading.	305	2·699	Rough pasture, furze, and trees.
266	53·757	Wood.	306	1·659	Shingle.
267	37·932	Arable, roads, &c.	307	2·376	Rough pasture and furze.
268	8·650	Public road.	308	·481	Shingle.
269	·324	Wood.	309	1·779	Furze, &c.
270	2·829	Arable and trees.	310	1·602	Rough pasture, furze, &c.
271	4·510	Arable and trees.			
272	1·306	Rough pasture, trees, mill dam, &c.			

PARISH OF MORTLACH.

No. on Plan.	Area in Acres.	Remarks.	No. on Plan.	Area in Acres.	Remarks.
311	1·356	Shingle.	347	3·037	Rough pasture.
312	5·686	Rough pasture, furze, and trees.	348	2·304	Arable and rough pasture.
313	·400	Pond.	349	·455	House and yard.
314	4·016	Arable.	350	·089	Garden.
315	6·118	Arable, rough pasture, &c.	351	13·741	Arable and rough pasture.
316	36·367	Arable.	352	1·264	Arable, houses, garden, &c.
316a	1·846	Wood.	353	23·546	Rough pasture & road.
317	18·036	Rough pasture, furze, streams, &c.	354	124·466	Rough pasture, trees, &c.
318	76·254	Arable.	355	9·657	Rough pasture, furze, trees, &c.
319	8·956	Wood.	356	3·170	Arable.
320	15·191	Arable.	356a	1·899	Arable.
321	4·572	Wood.	357	8·883	Railway.
322	·414	Garden.	358	9·102	Rough pasture, trees, &c.
323	·272	House, sheds, garden, &c.	359	628·850	Wood.
323a	·175	Public road.	360	1·463	Loch.
324	2·230	Arable, trees, &c.	361	3·594	Marsh, rough pasture, &c.
325	·362	Houses and ornamental ground.	362	15·577	Wood.
326	·624	Farmsteading.	363	10·206	Rough pasture, trees, &c.
327	14·066	Arable and road.	364	3·973	Public road.
328	7·754	Public road.	365	34·896	Arable, rough pasture, &c.
329	16·728	Arable.	366	58·404	Wood.
330	32·535	Wood, roads, stream, &c.	367	26·222	Water (Loch Park).
331	27·110	Wood.	368	1·440	Arable.
331a	14·708	Arable.	369	8·291	Arable.
332	12·510	Arable.	370	6·495	Arable and road.
333	14·948	Arable.	371	4·493	Rough pasture, furze, trees, &c.
334	·103	Mill dam.	372	·398	Houses, garden, &c.
335	·421	Marsh, rough pasture, &c.	373	23·536	Arable and road.
336	18·564	Arable, rough pasture, &c.	374	20·247	Arable, road, &c.
337	·963	Arable and house.	375	·415	Houses, garden, &c.
338	3·259	Wood.	376	16·320	Arable.
339	3·670	Arable, &c.	377	6·205	Arable, rough pasture, &c.
340	7·598	Arable, &c.	378	·128	Houses and garden.
341	4·380	Arable and rough pasture.	379	2·519	Arable and road.
342	5·307	Arable.	380	258·265	Wood, roads, &c.
343	9·048	Arable, rough pasture, &c.	381	2·119	Arable.
343a	·774	Rough pasture and stream.	382	2·227	Arable.
344	4·046	Arable, houses, garden, &c.	383	8·737	Arable, rough pasture, &c.
345	5·931	Arable.	384	5·415	Arable and rough pasture.
346	4·413	Arable.			

PARISH OF MORTLACH.

No. on Plan.	Area in Acres.	Remarks.	No. on Plan.	Area in Acres.	Remarks.
385	·442	Private road.	430	1·833	Arable.
386	·358	Arable.	431	1·965	Arable.
387	·462	Farmsteading, garden, &c.	432	1·922	Arable.
388	20·394	Rough pasture, furze, trees, &c.	433	1·892	Arable.
389	·474	Public road.	434	2·182	Arable.
390	·320	Houses, yard, and garden.	435	2·170	Arable.
391	1·900	Arable.	436	2·188	Arable.
392	·158	Houses, shed, yard, &c.	437	·275	Private road.
393	17·132	Arable and road.	438	·852	Public road.
394	2·619	Arable.	439	5·885	Arable.
395	1·906	Arable and road.	440	14·516	Arable and stream.
396	·398	Arable.	441	1·114	Stream, rough pasture, &c.
397	2·394	Arable and road.	442	·793	Arable and road.
398	3·897	Arable.	443	2·018	Arable.
399	2·330	Arable.	444	2·103	Arable and road.
400	2·334	Arable.	445	4·376	Arable and road.
401	2·171	Arable.	446	3·542	Arable.
402	2·211	Arable.	447	·231	Houses, garden, &c.
402a	2·237	Public road.	448	3·218	Arable, rough pasture, and trees.
403	4·415	Arable and road	449	2·106	Arable.
404	5·419	Arable and stream.	450	4·037	Arable and streams.
405	1·873	Arable.	451	2·169	Arable and road.
406	1·959	Arable.	452	5·746	Arable.
407	1·982	Arable.	453	1·947	Arable.
408	3·824	Arable.	454	1·031	Arable.
409	1·961	Arable.	455	2·105	Arable.
410	1·895	Arable.	456	3·273	Arable.
411	2·033	Arable.	457	·604	Arable.
412	2·040	Arable.	458	4·208	Arable, house, and garden.
413	5·614	Arable and road.	459	8·704	Arable, trees, &c.
414	30·264	Arable, road, &c.	460	9·302	Arable, house, garden, &c.
415	24·948	Wood and road.	461	2·423	Houses, sheds, yards, &c.
416	·123	Houses and garden.	462	8·147	Railway.
417	16·168	Arable, rough pasture, &c.	462a	·669	Arable.
418	·141	House, garden, &c.	463	2·263	Arable and road.
419	16·362	Arable.	464	2·294	Arable.
420	16·434	Arable and rough pasture.	464a	·546	Private road.
421	17·034	Arable.	465	·628	Houses, garden, &c.
422	·164	Pond.	466	·146	Garden.
423	·524	Wood, &c.	467	12·900	Arable.
424	4·227	Arable.	468	·415	House, offices, &c.
425	4·032	Arable and road.	469	16·697	Arable, &c.
426	1·968	Arable.	470	1·618	Wood.
427	2·009	Arable.	471	·267	Private road.
428	1·960	Arable.	472	·857	Arable.
429	2·076	Arable.	473	5·431	Wood.
			474	·461	Wood.

PARISH OF MORTLACH.

No. on Plan.	Area in Acres.	Remarks.	No. on Plan.	Area in Acres.	Remarks.
475	15·564	Arable.	517	1·261	Public road.
476	2·165	Rough pasture, furze, &c.	518	1·070	Arable.
477	4·715	Furze, trees, &c.	519	4·347	Wood.
478	13·736	Arable.	520	·690	Arable.
479	·821	Shingle.	521	5·468	Railway (part of).
480	1·827	Rough pasture and trees.	522	33·214	Wood, furze, &c.
481	1·121	Shingle.	523	51·619	Arable.
482	1·377	Wood.	524	1·401	Rough pasture and trees.
483	1·197	Public road.	525	1·170	Stackyard and trees.
484	2·817	Ornamental ground, &c.	526	·826	Farmsteading, &c.
485	5·969	Arable.	527	·079	Mill dam.
486	12·750	Arable, road, &c.	528	·090	Mill dam.
487	3·499	Wood.	529	10·390	Wood, furze, &c.
488	8·598	Wood.	530	13·735	Arable.
489	2·107	Arable.	531	1·686	Wood.
490	1·233	Arable.	532	39·638	Arable, roads, &c.
491	1·955	Arable.	533	2·804	Wood and streams.
492	1·972	Arable.	534	8·711	Arable.
493	10·036	Arable and road.	535	·583	Rough pasture, &c.
494	4·077	Arable and road.	536	6·551	Rough pasture.
495	1·925	Arable and road.	537	30·355	Arable, &c.
496	2·318	Arable.	538	12·346	Arable, &c.
497	1·925	Arable.	539	·789	Rough pasture and trees.
498	2·130	Arable.	540	·360	Arable.
499	1·207	Arable.	541	13·898	Arable, furze, &c.
500	·764	Houses, gardens, &c.	542	1·019	Farmsteading.
501	4·217	Arable.	543	·128	Mill dam.
502	1·346	Wood, rough pasture, &c.	544	2·466	Arable.
502a	·701	Water.	545	1·310	Rough pasture, furze, &c.
503	8·948	Wood, &c.	546	7·504	Arable and road.
504	8·835	Arable, &c.	547	677·679	Rough pasture, furze, &c.
505	2·798	Public road.	548	25·432	Arable.
506	2·901	Wood.	549	10·858	Arable.
507	8·257	Arable.	550	1·279	Farmsteading.
508	1·405	Furze and trees.	551	3·211	Rough pasture, roads, &c.
509	·487	Pasture and trees.	552	·090	Mill dam.
510	6·276	Arable, rough pasture, &c.	553	14·646	Arable.
511	·376	Rough pasture and trees.	554	118·683	Arable.
512	6·462	Arable and road.	555	9·563	Arable.
513	·698	Rough pasture and trees.	556	5·512	Arable, house, and gardens.
514	·919	Arable, furze, and trees.	557	·234	Houses, garden, &c.
515	58·993	Arable, furze, and roads.	558	10·212	Arable, stream, and road.
516	1·033	Farmsteading.	559	8·267	Arable.
			560	19·419	Arable, house, garden, &c.

PARISH OF MORTLACH.

No. on Plan.	Area in Acres.	Remarks.	No. on Plan.	Area in Acres.	Remarks.
561	·822	Farmsteading and garden.	600	6·081	Arable.
562	2·234	Rough pasture, trees, &c.	601	579·146	Rough pasture, furze, &c.
563	4·023	Arable.	602	29·558	Arable, rough pasture, and road.
564	2·811	Public road.	603	·109	Pond.
565	10·936	Arable, rough pasture, road, &c.	604	5·457	Arable.
566	5·740	Arable and road.	605	6·796	Arable, road, &c.
567	·306	Houses, garden, &c.	606	4·869	Arable and road.
568	1·099	Arable.	607	·320	Houses, garden, &c.
569	1·901	Arable.	608	·256	Houses, gardens, &c.
570	2·115	Arable, rough pasture, &c.	609	·115	House and garden.
571	·666	Arable.	610	6·581	Arable, rough pasture, &c.
572	·193	House, rough pasture, garden, &c.	611	9·936	Arable.
573	3·783	Arable.	612	·963	Farmsteading, garden, &c.
574	·726	Arable.	613	6·057	Arable.
575	15·621	Streams, rough pasture, &c.	614	3·211	Arable and rough pasture.
576	35·469	Arable, roads, &c.	615	1·216	Farmsteading.
577	·784	Houses, rough pasture, &c.	616	7·880	Arable, rough pasture, and road.
578	·483	Rough pasture and road.	617	5·379	Arable.
579	·668	Houses, garden, &c.	618	·118	House and garden.
580	1·106	Rough pasture and stream.	619	7·991	Arable and road.
581	·679	Rough pasture and road.	620	3·634	Arable.
582	2·564	Arable.	621	4·505	Arable.
583	9·056	Streams, rough pasture, and roads.	622	9·594	Arable.
584	4·083	Arable, road, &c.	623	11·201	Arable.
585	·213	House, garden, &c.	624	5·719	Arable and rough pasture.
586	3·542	Arable.	625	·463	Farmsteading, &c.
587	·168	Houses and yard.	626	·080	Mill dam.
588	6·309	Arable and road.	627	16·947	Rough pasture, roads, and stream.
589	2·743	Arable.	628	2·612	Arable.
590	1·256	Arable.	629	4·508	Arable.
591	6·524	Arable, houses, &c.	630	2518·253	Rough pasture, roads, &c.
592	2·500	Arable.	631	·934	Arable.
593	41·429	Arable and road.	632	3·003	Arable, rough pasture, house, garden, &c.
594	·368	Garden, &c.	633	1·152	Arable.
595	1·304	Farmsteading, &c.	634	3·981	Arable, houses, garden, &c.
595a	·100	Mill dam.	635	6·204	Arable, rough pasture, houses, &c.
596	30·400	Arable and roads.	636	9·918	Arable, houses, garden, &c.
597	115·324	Arable, rough pasture, &c.	637	7·473	Arable, houses, garden, &c.
598	3·010	Farmsteading.			
599	·165	House, &c.			

PARISH OF MORTLACH.

No. on Plan.	Area in Acres.	Remarks.	No. on Plan.	Area in Acres.	Remarks.
638	4.338	Rough pasture and road.	680	1.987	Arable.
639	1.226	Wood.	681	6.441	Arable and roads.
640	3.067	Streams, rough pasture, &c.	682	2.179	Arable and roads.
641	.500	Arable.	683	2.981	Arable and roads.
642	67.203	Wood.	684	6.786	Wood.
643	2.579	Arable.	685	2.226	Arable.
644	.460	Wood.	686	1.848	Arable.
645	3.093	Arable and road.	687	5.057	Arable.
646	.254	Houses, garden, &c.	687a	2.319	Rough pasture, furze, streams, &c.
647	.378	Houses, garden, &c.	688	2.318	Arable.
648	3.191	Arable.	689	1.984	Arable.
649	8.263	Arable and roads.	690	1.932	Arable.
650	8.142	Arable, house, yards, &c.	691	1.979	Arable.
651	.824	House, rough pasture, garden, &c.	692	1.853	Arable.
652	11.505	Arable and furze.	693	4.458	Arable and road.
653	13.934	Arable and furze.	694	1.811	Arable.
654	3.262	Furze and roads.	695	1.945	Arable.
655	1.879	Wood, &c.	696	5.525	Arable.
656	26.348	Arable.	697	3.847	Arable, rough pasture, stream, &c.
657	2.578	Rough pasture, furze, &c.	698	9.373	Arable and stream.
658	16.006	Arable.	699	.247	House, gardens, &c.
659	17.318	Arable.	700	.885	Houses, gardens, &c.
660	4.512	Streams, rough pasture, &c.	701	3.221	Wood and streams.
661	6.633	Rough pasture, road, trees, &c.	702	5.218	Wood, rough pasture, and streams.
662	2.255	Rough pasture, trees, and road.	703	.152	Mill dam.
663	5.946	Arable.	704	4.526	Arable and stream.
664	1.879	Arable.	705	3.041	Wood.
665	1.796	Arable, rough pasture, &c.	706	1.264	Rough pasture, trees, &c.
666	3.061	Arable.	707	2.349	Wood and stream.
667	2.127	Arable and road.	708	17.413	Arable.
668	2.066	Arable and road.	709	6.513	Arable.
669	4.123	Arable and roads.	710	9.371	Arable and stream.
670	2.059	Arable.	711	.630	Rough pasture.
671	4.426	Arable, road, &c.	712	11.721	Arable.
672	1.886	Arable.	713	.552	Private road.
673	2.044	Arable.	714	7.338	Arable.
674	6.630	Arable, rough pasture, and stream.	715	2.077	Arable.
675	.893	Public road.	716	2.052	Arable.
676	.985	Arable.	717	2.037	Arable.
677	.941	Arable.	718	4.538	Wood, sandpit, &c.
678	2.097	Arable.	719	1.337	Private road.
679	1.917	Arable.	720	.904	Arable and road.
			721	2.064	Arable and road.
			722	2.015	Arable and road.
			723	2.020	Arable and road.
			724	2.470	Arable.
			725	1.957	Arable.
			726	2.167	Arable.

No. on Plan.	Area in Acres.	Remarks.	No. on Plan.	Area in Acres.	Remarks.
727	3.164	Arable.	776	1.882	Arable and roads.
728	1.758	Arable.	777	1.365	Wood.
729	3.912	Arable.	778	6.845	Arable and road.
730	1.864	Arable.	779	8.057	Arable.
731	1.673	Arable.	780	1.851	Public road.
732	2.256	Arable.	781	.339	Arable.
733	2.115	Arable.	782	2.402	Arable.
734	1.858	Arable.	783	5.483	Arable.
735	2.219	Arable.	784	1.922	Arable and road.
736	2.245	Arable.	785	1.967	Arable and road.
737	2.507	Wood and gravel pit.	786	1.922	Arable and road.
738	3.860	Arable.	787	8.133	Arable and roads.
739	1.914	Arable.	788	1.939	Arable and road.
740	4.223	Arable and road.	789	2.140	Arable and road.
741	1.137	Arable.	790	8.269	Arable and stream.
742	3.351	Rough pasture, trees, &c.	791	1.808	Arable.
743	5.891	Arable, furze, &c.	792	6.175	Arable and road.
744	3.736	Wood and stream.	793	9.782	Arable and roads.
745	10.933	Arable.	794	.693	Houses, garden, &c.
746	2.311	Wood.	795	1.365	Arable and road.
747	22.825	Wood, streams, &c.	796	14.643	Arable and roads.
748	1.939	Arable.	797	3.156	Arable.
749	10.796	Arable, rough pasture, and roads.	798	1.265	Quarry.
750	5.069	Arable and rough pasture.	799	3.705	Arable.
751	9.908	Arable.	800	1.227	Arable.
752	1.843	Arable.	801	2.858	Arable.
753	13.834	Wood.	802	1.317	Arable.
754	8.085	Arable and road.	803	1.969	Arable.
755	2.298	Arable and shed.	804	.449	Arable and house.
756	1.653	Arable, road, and sheds.	805	1.102	Wood, gardens, &c.
757	3.915	Arable.	806	9.393	Arable, road, &c.
758	1.823	Arable.	807	2.364	Houses, garden, &c.
759	1.980	Arable.	808	1.771	Arable, houses, &c.
760	2.093	Arable.	809	.374	Wood.
761	1.898	Arable.	810	.892	Houses, garden, &c.
762	1.821	Arable.	811	6.643	Arable.
763	1.860	Arable.	812	10.403	Arable.
764	11.752	Arable.	813	13.951	Arable.
765	2.264	Arable and streams.	814	14.598	Arable.
766	2.044	Arable.	815	5.849	Arable and trees.
767	1.898	Arable.	816	2.518	Public road.
768	1.899	Arable.	817	1.097	Houses, garden, &c.
769	1.998	Arable.	818	.554	Wood, rough pasture, &c.
770	7.001	Arable.	819	.380	Rough pasture and stream.
771	1.037	Private road.	820	5.621	Wood, stream, &c.
772	4.131	Arable and road.	821	1.289	River (part of).
773	1.838	Arable.	822	.957	Houses, gardens, &c.
774	1.951	Arable.	823	1.082	Arable and trees.
775	1.673	Arable.	824	.523	Houses, garden, &c.
			825	1.122	Arable.

No. on Plan.	Area in Acres.	Remarks.	No. on Plan.	Area in Acres.	Remarks.
826	.801	Church, graveyard, &c.	866	35.572	Arable.
827	1.688	Houses, garden, &c.	867	2.879	Rough pasture, roads, &c.
828	1.282	Rough pasture, &c.	868	.552	Arable, houses, and garden.
829	5.288	Arable.	869	16.428	Arable, wood, and road.
830	2.672	Wood.	870	23.829	Arable, road, & trees.
831	1.408	Public road.	871	13.377	Arable and road.
832	3.171	Wood and rough pasture.	872	15.896	Arable and road.
833	.141	Mill dam.	873	31.056	Arable and road.
834	2.210	Houses, gardens, &c.	874	14.426	Arable.
835	2.968	Rough pasture, trees, &c.	875	2.190	Farmsteading.
836	.985	River (part of).	876	6.071	Arable.
837	4.989	Rough pasture, trees, &c.	877	11.531	Arable and road.
838	1.458	Rough pasture.	878	7.156	Arable.
839	.241	House, garden, &c.	879	6.584	Arable and road.
840	10.081	Wood.	880	1.471	Rough pasture.
841	1.325	River (part of).	881	.678	Houses, gardens, &c.
842	5.064	Arable.	882	.702	Rough pasture.
843	.826	Arable.	883	1.305	Arable.
844	.618	House, garden, &c.	884	.158	House and garden.
845	.910	Arable and road.	885	19.409	Arable and road.
846	.581	Arable.	886	10.354	Arable.
847	44.077	Furze, rough pasture, &c.	887	7.271	Arable.
847a	1.936	Arable, rough pasture, and road.	888	.748	Rough pasture.
848	5.074	Arable.	889	.364	Houses, garden, &c.
849	6.029	Arable and road.	890	.976	Rough pasture, trees, and stream.
850	2.344	Wood and roads.	891	.384	Arable.
851	1.372	Rough pasture and trees.	892	.095	House, garden, &c.
852	6.664	Arable, roads, &c.	893	20.246	Rough pasture, trees, and streams.
853	26.571	Wood.	894	1.360	Arable and road.
854	2.004	Rough pasture, trees, &c.	895	1.289	Farmsteading.
855	1.223	Public road.	896	35.932	Arable and road.
856	4.481	River Fiddich (part of).	897	29.455	Arable.
857	1.700	Arable.	898	3.347	Arable.
858	1.948	Houses, garden, &c.	899	1.249	River (part of).
859	.138	House, garden, &c.	900	11.172	Rough pasture, furze, trees, &c.
860	1.292	House, rough pasture, &c.	901	22.353	Arable.
861	.325	Houses, garden, &c.	902	40.790	Arable, road, &c.
862	.133	Rough pasture (island).	903	2.874	Rough pasture, wood, &c.
863	.249	Water.	903a	1.387	Furze.
864	6.721	Rough pasture, trees, &c.	904	4.339	Wood, furze, &c.
865	1.933	Rough pasture, &c.	905	4.116	Arable.
			906	1.184	Furze and trees.
			907	.257	Houses, garden, &c.
			908	4.745	Arable, rough pasture, &c.

PARISH OF MORTLACH.

No. on Plan.	Area in Acres.	Remarks.	No. on Plan.	Area in Acres.	Remarks.
909	·109	Shed and road.	947	17·503	Arable and stream.
910	·735	River (part of).	948	20·578	Arable and road.
911	·956	Rough pasture, trees, &c.	949	13·981	Arable and road.
912	·437	Rough pasture and trees.	950	·148	Mill dam.
913	2·421	Arable.	951	1·339	Offices and yard.
914	·471	Private road.	952	2·277	Rough pasture and trees.
915	·981	Farmsteading.	953	·207	Houses, garden, &c.
916	1·359	Stackyard, house, and shed.	954	1·159	Arable.
917	·134	Mill dam.	955	1·859	Arable.
918	3·712	Rough pasture, trees, &c.	956	·126	House, garden, &c.
919	·712	River (part of).	957	49·077	Arable.
920	1·718	Arable.	958	2·104	Arable.
921	·100	House and garden.	959	14·177	Arable.
922	4·206	Rough pasture & trees.	960	1·241	Rough pasture.
923	19·781	Arable.	961	·257	House, gardens, &c.
924	32·433	Arable and road.	962	1·271	Arable and stream.
925	28·349	Arable and stream.	963	·954	Rough pasture.
926	·815	Rough pasture, trees, &c.	964	·728	River (part of).
927	·060	Private road.	965	·544	Rough pasture, house, and garden.
928	·728	Arable and rough pasture.	966	1·003	Rough pasture, trees, and stream.
929	1·448	Rough pasture and trees.	967	·418	Houses, gardens, &c.
930	7·554	Arable.	968	2·060	Arable, houses, stream, &c.
931	·821	Arable.	969	·445	Rough pasture and trees.
932	3·258	Wood, rough pasture, &c.	970	2·939	Arable, rough pasture, &c.
933	·971	Arable.	971	·761	Arable and road.
934	4·614	Rough pasture, trees, &c.	972	·168	House, garden, &c.
935	1·485	Rough pasture and trees.	973	40·587	Arable and road.
936	5·997	Arable.	974	22·648	Arable and road.
937	1·210	Rough pasture and trees.	975	2·340	Farmsteading.
938	3·060	River (part of).	976	34·689	Rough pasture, trees, &c.
939	2·841	Rough pasture, trees, &c.	977	68·243	Arable.
940	6·133	Public road.	978	13·640	Rough pasture, &c.
941	1·991	Rough pasture, trees, &c.	979	4·702	Stream, rough pasture, &c.
942	57·819	Arable, road, &c.	980	6·266	Rough pasture, trees, &c.
943	1·651	Public road.	981	3·759	Arable.
944	15·342	Arable.	982	·128	Rough pasture.
945	20·964	Arable.	983	6·332	Rough pasture, trees, &c.
946	1·232	Rough pasture and streams.	984	4·659	River Fiddich.
			985	·087	Rough pasture (island).
			986	15·803	Rough pasture, trees, &c.
			987	8·220	Rough pasture.

No. on Plan.	Area in Acres.	Remarks.	No. on Plan.	Area in Acres.	Remarks.
988	1·566	Arable.	1033	5·942	Arable.
989	4·699	Arable.	1034	6·311	Arable.
990	1·911	Arable.	1035	4·990	Arable.
991	18·172	Arable and rough pasture.	1036	3·877	Arable.
992	·595	Rough pasture.	1037	·270	Farmsteading, &c.
993	42·137	Arable.	1038	1·585	Arable.
994	·580	House, yards, &c.	1039	3·295	Arable.
995	12·893	Arable, road, &c.	1040	1·288	Arable.
996	1·950	Rough pasture, &c.	1041	8·309	Arable.
997	18·780	Arable.	1042	14·073	Streams, rough pasture, &c.
998	·963	Arable.	1043	16·429	Arable and road.
999	16·548	Arable and rough pasture.	1044	5·544	Arable.
1000	2·030	Rough pasture.	1045	6·416	Arable, garden, &c.
1001	3·712	Houses, rough pasture, gardens, &c.	1046	·467	Arable, house, &c.
1002	1·692	Rough pasture.	1047	6·747	Arable.
1003	1·293	Stream.	1048	1·030	Arable.
1004	6·399	Rough pasture.	1049	1·326	Rough pasture.
1005	15·975	Arable.	1050	1·517	Arable.
1006	·428	Farmsteading.	1051	·187	House, yard, &c.
1007	·816	Rough pasture and road.	1052	8·399	Arable and road.
1008	9·675	Arable.	1053	6·241	Arable.
1009	1·754	Farmsteading.	1054	31·720	Arable.
1010	21·625	Rough pasture.	1055	·860	Farmsteading, garden, &c.
1011	20·698	Arable.	1056	2·291	Arable, rough pasture, &c.
1012	5·112	Arable, rough pasture, &c.	1057	6·917	Arable.
1013	·958	Farmsteading, &c.	1058	6·887	Arable.
1014	20·030	Arable.	1059	1·286	Farmsteading, garden, &c.
1015	2·562	Rough pasture and furze.	1060	·454	Arable.
1016	1·305	Farmsteading, &c.	1061	16·045	Arable.
1017	28·502	Arable, roads, &c.	1062	13·171	Arable.
1018	3·692	Rough pasture, &c.	1063	6·492	Rough pasture, road, and streams.
1019	4·807	Arable.	1064	2·036	Arable.
1020	23·821	Arable and stream.	1065	2·141	Arable.
1021	7·767	Arable.	1066	4·194	Rough pasture and road.
1022	·157	Houses, garden, &c.	1067	13·418	Arable, rough pasture, &c.
1023	10·180	Arable.	1068	·470	Farmsteading and garden.
1024	5·667	Arable.	1069	1·992	Arable, rough pasture, &c.
1025	5·242	Arable and road.	1070	1·141	Arable.
1026	·588	Public road.	1071	7·340	Arable, houses, gardens, &c.
1027	5·644	Arable.	1072	1·822	Arable.
1028	23·864	Arable, road, &c.	1073	·323	Arable.
1029	6·167	Public road.	1074	1·281	Arable.
1030	14·660	Arable.			
1031	6·714	Rough pasture and streams.			
1032	16·843	Arable and roads.			

PARISH OF MORTLACH.

No. on Plan.	Area in Acres.	Remarks.	No. on Plan.	Area in Acres.	Remarks.
1075	·099	House and garden.	1122	25·014	Rough pasture.
1076	1·588	Arable.	1123	1·318	Arable.
1077	1·657	Arable.	1124	2·296	Arable, garden, &c.
1078	6·639	Arable.	1125	2·336	Arable.
1079	·227	Houses, rough pasture, and garden.	1126	·436	Arable.
1080	2·091	Arable.	1127	·723	Arable.
1081	1·002	Arable.	1128	1·238	Rough pasture.
1082	2·973	Arable.	1129	1·952	Arable, rough pasture, &c.
1083	·220	Farmsteading.	1130	1·721	Arable.
1084	4·549	Arable.	1131	·772	Arable, rough pasture, &c.
1085	9·542	Rough pasture.	1132	4·114	Arable and houses.
1086	1·261	Water (part of).	1133	32·325	Rough pasture, roads, &c.
1087	·181	Pasture, &c.	1134	·875	Arable.
1088	1·612	Arable, houses, &c.	1135	1·604	Arable.
1089	4·753	Arable.	1136	7·641	Arable.
1090	3·003	Arable and road.	1137	2·750	Arable.
1091	20·635	Arable.	1138	4·540	Arable, houses, &c.
1092	18·150	Arable and road.	1139	1·493	Arable and rough pasture.
1093	1·341	Arable.	1140	2·133	Arable and rough pasture.
1094	1·432	Farmsteading, garden, &c.	1141	1·373	Rough pasture.
1095	10·843	Arable.	1142	2·248	Arable.
1096	3·904	Arable.	1143	2·507	Arable.
1097	·515	Rough pasture.	1144	1·282	Arable.
1098	3·794	Arable.	1145	27·356	Rough pasture.
1099	6·982	Arable.	1146	4·472	Arable.
1100	5·062	Arable.	1147	18·446	Rough pasture, road, &c.
1101	5·040	Rough pasture, trees, &c.	1148	9·053	Arable, rough pasture, house, garden, &c.
1102	33·227	Arable.	1149	7·896	Marsh.
1103	·332	Mill dam.	1150	·579	House, rough pasture, garden, &c.
1104	3·258	Farmsteading.	1151	·738	Arable.
1105	30·584	Arable and road.	1152	·545	Arable.
1106	3·136	Houses, yards, gardens, &c.	1153	3·347	Arable, house, road, &c.
1107	·808	Public road.	1154	2·144	Arable, houses, garden, &c.
1108	·261	Stream (part of).	1155	·801	Arable.
1109	18·151	Arable.	1156	·966	Marsh.
1110	1·686	River Deveron (part of).	1157	11·162	Arable.
1111	2·902	Rough pasture, &c.	1158	·466	Rough pasture, &c.
1112	·186	Arable.	1159	·100	Mill dam.
1113	·651	Marsh.	1160	·495	Furze.
1114	·590	Arable.	1161	·951	Farmsteading.
1115	·290	Marsh.	1162	8·901	Arable.
1116	1·205	Marsh.			
1117	·455	Arable.			
1118	·785	Arable.			
1119	·906	Arable.			
1120	4·141	Arable and road.			
1121	1·828	Arable.			

No. on Plan.	Area in Acres.	Remarks.	No. on Plan.	Area in Acres.	Remarks.
1163	2.278	Stream, rough pasture, &c.	1202	5.360	Arable.
1164	13.063	Arable.	1203	2.632	Arable.
1165	1.384	Arable.	1204	1.761	Rough pasture, &c.
1166	5.392	Rough pasture, furze, trees, &c.	1205	5.216	Arable.
1167	.678	Furze, &c.	1206	11.658	Arable.
1168	9.633	Arable.	1207	4.365	Wood, rough pasture, &c.
1169	13.160	Public road.	1208	2.103	Rough pasture and trees.
1170	27.778	Arable, rough pasture, &c.	1209	7.584	Arable and trees.
1171	3.055	Wood.	1210	.778	Rough pasture and trees.
1172	2.955	Rough pasture, furze, &c.	1211	3.030	Water.
1173	25.198	Arable, &c.	1212	2.314	Arable.
1174	24.424	Arable.	1213	1.447	Arable.
1175	8.222	Arable.	1214	13.346	Arable.
1176	5.440	Houses, gardens, &c.	1215	17.802	Arable.
1177	16.981	Arable.	1216	2.248	Rough pasture and trees.
1178	14.402	Arable.	1216a	.168	Rough pasture and island.
1179	3.013	Rough pasture, furze, &c.	1217	3.881	Rough pasture and trees.
1180	2.674	Rough pasture, furze, &c.	1218	1.256	Wood.
1181	12.233	Arable.	1219	43.582	Arable.
1182	3.032	Arable and road.	1220	1.108	Rough pasture, furze, and garden.
1183	1.933	Farmsteading, garden, &c.	1221	1.726	Farmsteading, &c.
1184	.572	Houses and stackyard.	1222	1.917	Arable.
1185	12.332	Arable.	1223	1.352	Arable.
1186	32.952	Rough pasture, furze, &c.	1224	.604	Public road.
1187	25.880	Arable.	1225	1.683	Arable.
1188	.553	Farmsteading, &c.	1226	2.789	Arable and road.
1189	2.306	Arable.	1226a	1.818	Rough pasture and road.
1190	30.439	Arable, &c.	1227	6.677	Wood, rough pasture, &c.
1190a	.801	Farmsteading, garden, &c.	1228	1.903	Rough pasture, trees, &c.
1191	1.910	Arable.	1229	6.770	Arable.
1192	7.286	Wood, rough pasture, &c.	1230	13.665	Arable.
1193	1.301	Water (part of).	1231	11.773	Rough pasture and trees.
1194	5.020	Wood, rough pasture, &c.	1232	2.204	Water.
1195	1.362	Trees, &c.	1233	1.012	Arable and rough pasture.
1196	20.784	Arable.	1234	26.672	Rough pasture, trees, &c.
1197	10.601	Arable.	1235	17.372	Arable.
1198	5.475	Trees, furze, &c.	1236	.274	Arable, house, &c.
1199	4.908	Arable.	1237	1.355	Arable, house, garden, &c.
1200	5.471	Arable, road, &c.			
1201	4.539	Arable, rough pasture, &c.			

No. on Plan.	Area in Acres.	Remarks.	No. on Plan.	Area in Acres.	Remarks.
1238	2·170	Arable, houses, and garden.	1277	1·082	Wood.
1239	2·759	Arable, roads, &c.	1278	79·861	Arable.
1240	1·334	Arable.	1279	26·127	Arable, trees, &c.
1241	1·655	Arable.	1280	1·912	Arable.
1242	1·971	Arable.	1281	7·186	Rough pasture, trees, &c.
1243	·504	Arable and rough pasture.	1282	1·447	Wood.
1244	1·675	Arable, house, &c.	1283	20·598	Arable.
1245	·701	Arable.	1284	1·426	Arable.
1246	·353	Arable.	1285	16·297	Arable.
1247	2·654	Stream, rough pasture, &c.	1286	9·171	Rough pasture, roads, &c.
1248	3·786	Arable.	1287	·336	Marsh.
1249	·821	Houses, rough pasture, garden, &c.	1288	2·068	Public road.
1250	2·547	Arable and rough pasture.	1289	3·098	Arable.
1251	·762	Arable.	1290	13·476	Arable and road.
1252	·170	Houses, garden, &c.	1291	16·628	Rough pasture, furze, trees, &c.
1253	2·985	Arable.	1292	10·180	Arable.
1254	1·010	Arable.	1293	11·173	Arable.
1255	2·671	Arable, rough pasture, and road.	1294	11·538	Arable.
1256	·973	Arable, rough pasture, and road.	1295	1·384	Rough pasture, furze, and stream.
1257	14·479	Arable.	1296	13·309	Arable.
1258	30·989	Arable.	1297	2·764	Farmsteading.
1259	21·196	Arable.	1298	1·933	Rough pasture and stream.
1260	2·167	Arable and road.	1299	10·815	Arable.
1261	10·192	Arable, road, &c.	1300	16·605	Arable, house, and road.
1262	9·565	Arable and rough pasture.	1301	32·822	Arable and house.
1263	18·540	Arable, rough pasture, &c.	1302	·368	Houses, gardens, &c.
1264	20·790	Arable, rough pasture, &c.	1303	6·314	Arable.
1265	1·052	Farmsteading, &c.	1304	6·834	Arable.
1266	11·023	Arable, road, &c.	1305	11·357	Arable.
1267	·944	Farmsteading, gardens, &c.	1306	5·561	Public road.
1268	11·891	Arable, road, &c.	1307	2·863	Arable.
1269	12·140	Arable and road.	1308	·339	Private road.
1270	2·494	Rough pasture.	1309	3·340	Rough pasture.
1271	16·491	Arable, rough pasture, &c.	1310	1·298	Arable.
1272	·116	Mill dam.	1311	2·035	Rough pasture, furze, house, garden, &c.
1273	1·526	Farmsteading.	1312	·165	House, gardens, &c.
1274	7·535	Arable and roads.	1313	9·368	Arable.
1275	9·898	Rough pasture, trees, &c.	1314	1·044	Private road.
1276	3·146	Wood & rough pasture.	1315	5·704	Arable.
			1316	19·533	Arable.
			1317	15·265	Arable.
			1318	2·562	Wood.
			1319	10·573	Wood.
			1320	3·167	Rough pasture.
			1321	4·642	Wood.

No. on Plan.	Area in Acres.	Remarks.	No. on Plan.	Area in Acres.	Remarks.
1322	3·271	Rough pasture.	1365	·883	Arable.
1323	1·144	Farmsteading.	1366	·362	Arable.
1324	10·643	Arable, road, &c.	1367	19·403	Arable.
1325	5·514	Rough pasture, road, &c.	1368	11·324	Arable.
1326	9·314	Arable.	1369	2·359	Arable.
1327	·643	Rough pasture and road.	1370	5·354	Arable.
1328	80·116	Wood, roads, &c.	1371	·861	Rough pasture and stream.
1329	58·963	Arable and roads.	1372	40·033	Arable.
1330	·744	Farmsteading, garden, &c.	1373	11·429	Rough pasture.
1331	·642	Private road.	1374	3·340	Water.
1332	2·161	Rough pasture, &c.	1375	1·326	Arable.
1333	78·351	Arable, roads, &c.	1376	3·300	Arable and sheepfold.
1334	1·805	Farmsteading, &c.	1377	2·001	Arable and garden.
1335	4·998	Arable and road.	1378	·494	Arable.
1336	1·848	Rough pasture and road.	1379	3·826	Arable.
1337	12·557	Rough pasture, trees, &c.	1380	6·963	Arable, rough pasture, and road.
1338	6·993	Rough pasture and road.	1381	3·474	Arable.
1339	·180	Rough pasture(island).	1382	2·245	Arable and road.
1340	23·966	Rough pasture, roads, streams, &c.	1383	3·699	Arable.
1341	4·622	Water.	1384	1·148	Arable.
1342	9·774	Arable.	1385	2·836	Arable, houses, garden, &c.
1343	·529	Farmsteading.	1386	4·078	Arable, rough pasture, and road.
1344	3·970	Arable.	1387	4·405	Arable and road.
1345	2·513	Public road.	1388	3·890	Arable and rough pasture.
1346	1·247	Arable and stream.	1389	14·953	Arable and road.
1347	·181	Farmsteading.	1390	1·655	Farmsteading.
1348	4·945	Arable and road.	1391	4·999	Arable and road.
1349	13·104	Arable.	1392	35·457	Arable, rough pasture, and road.
1350	·169	Mill dam.	1393	4·469	Streams, rough pasture, &c.
1351	·390	Wood.	1394	5·982	Arable, road, &c.
1352	1·210	Farmsteading.	1395	2·779	Farmsteading.
1353	43·010	Arable.	1396	19·278	Arable and stream.
1354	16·222	Rough pasture, road, and stream.	1397	·248	Wood.
1355	16·234	Arable and road.	1398	9·700	Arable.
1356	16·719	Arable.	1399	6·839	Arable, rough pasture, &c.
1357	16·102	Arable and road.	1400	·764	Rough pasture.
1358	15·174	Arable.	1401	1·052	Arable and road.
1359	12·814	Rough pasture.	1402	16·895	Rough pasture and road.
1360	4·617	Arable.	1403	6·746	Arable, houses, &c.
1361	1·610	Farmsteading, garden, &c.	1404	5·369	Arable.
1362	·124	Mill dam.	1405	6·964	Arable, rough pasture, houses, &c.
1363	·803	Wood.	1406	·974	Arable, house, & yards.
1364	2·863	Arable and road.			

No. on Plan.	Area in Acres.	Remarks.	No. on Plan.	Area in Acres.	Remarks.
1407	.753	Public road.	1456	1.843	Arable.
1408	.590	Arable.	1457	9.590	Rough pasture, trees, &c.
1409	2.913	Arable.			
1410	2.658	Arable.	1458	1.648	Arable.
1411	108.409	Rough pasture, &c.	1459	2.719	Dullan Water (part of).
1412	1.077	Arable.			
1413	.388	Arable.	1460	3.477	Rough pasture, trees, &c.
1414	.278	Houses, garden, &c.			
1415	2.509	Arable and road.	1461	20.216	Wood.
1416	1.067	Arable.	1462	.867	Arable.
1417	3.191	Arable.	1463	5.503	Arable.
1418	4.334	Arable, houses, &c.	1464	.208	Rough pasture and ruins.
1419	5.128	Arable, rough pasture, &c.	1465	7.416	Arable and road.
1420	3.653	Arable.	1466	2.742	Rough pasture, furze, &c.
1421	41.310	Wood.			
1422	.889	Marsh, &c.	1467	1.524	Arable.
1433	2.356	Public road.	1468	5.234	Arable.
1424	2.106	Marsh.	1469	2.349	Rough pasture, trees, &c.
1425	284.982	Rough pasture, &c.			
1426	10.033	Arable and road.	1470	3.036	Arable.
1427	5.208	Arable.	1471	3.000	Rough pasture and trees.
1428	.248	Arable and ruins.			
1429	9.686	Arable.	1472	23.159	Arable.
1430	1.097	Rough pasture.	1473	.510	Rough pasture, trees, &c.
1431	.837	Arable.			
1432	1.003	Arable.	1474	.368	Rough pasture, trees, &c.
1433	16.801	Rough pasture.			
1434	1.142	Arable.	1475	.496	Pasture and trees.
1435	.438	Farmsteading.	1476	2.223	Arable, &c.
1436	19.023	Arable, rough pasture, &c.	1477	3.310	Arable.
			1478	4.885	Rough pasture, trees, &c.
1437	7.283	Arable.			
1438	3.710	Rough pasture.	1479	2.018	Dullan Water (part of).
1439	1.591	Rough pasture, &c.			
1440	.967	Rough pasture, &c.	1480	5.809	Rough pasture, trees, &c.
1441	.728	Arable.			
1442	.156	Marsh.	1481	9.611	Arable and road.
1443	39.538	Arable.	1482	8.165	Arable.
1444	.610	Farmsteading.	1483	.660	Marsh.
1445	9.584	Arable.	1484	1.195	Marsh.
1446	1.831	Arable.	1485	.654	Marsh.
1447	2.709	Arable.	1486	.793	Marsh.
1448	6.845	Arable.	1487	.218	Marsh.
1449	.807	Arable.	1488	.880	Marsh.
1450	2.261	Arable.	1489	.333	Marsh.
1451	4.347	Arable.	1490	.234	Marsh.
1452	1.449	Farmsteading.	1491	.671	Marsh.
1453	5.954	Arable.	1492	.728	Marsh.
1454	2.388	Arable.	1493	.170	Marsh.
1455	10.254	Streams, rough pasture, &c.	1494	.408	Marsh.
			1495	.337	Marsh.

No. on Plan.	Area in Acres	Remarks.	No. on Plan.	Area in Acres.	Remarks.
1496	·223	Marsh.	1543	5·417	Arable.
1497	·610	Marsh.	1544	1·548	Wood.
1498	·290	Marsh.	1545	6·741	Arable.
1499	·148	Marsh.	1546	2·431	Rough pasture and trees.
1500	·178	Marsh.			
1501	·210	Marsh.	1547	6·829	Arable.
1502	·222	Marsh.	1548	7·153	Rough pasture, &c.
1503	·709	Marsh.	1549	468	Farmsteading, &c.
1504	2·976	Arable.	1550	25·874	Arable.
1505	10·415	Arable.	1551	1·194	Arable.
1506	1·591	Rough pasture, &c.	1552	2·454	Rough pasture, trees, &c.
1507	·873	Arable, houses, &c.			
1508	10·255	Arable.	1553	1·704	Rough pasture and trees.
1509	1·444	Arable.			
1510	2·529	Arable.	1554	·550	Dullan Water (part of).
1511	4·485	Arable.			
1512	·875	Farmsteading.	1555	·562	Rough pasture.
1513	25·429	Arable.	1556	6·844	Rough pasture and trees.
1514	2·161	Rough pasture.			
1515	8·201	Arable.	1557	1·281	Water.
1516	·343	Houses, garden, &c.	1558	4·620	Arable.
1517	6·611	Arable, &c.	1559	3·633	Wood.
1518	8·399	Arable, &c.	1560	54·464	Arable.
1519	6·028	Arable, &c.	1561	1·409	Farmsteading, &c.
1520	3·532	Farmsteading, garden, &c.	1562	7·429	Arable and roads.
			1563	6·569	Arable and roads.
1521	1·108	Public road.	1564	·620	Houses, garden, &c.
1522	16·628	Arable.	1565	·270	Houses, garden, &c.
1522a	·133	Arable.	1566	3·475	Arable.
1523	·368	Arable.	1567	·096	House and garden.
1524	1·118	Arable.	1568	·650	Marsh.
1525	5·523	Rough pasture, &c.	1569	5·041	Arable.
1526	76·179	Arable.	1570	1·184	Marsh.
1527	10·400	Rough pasture, furze, &c.	1571	·729	Garden.
			1572	1·745	Houses, garden, and ornamental ground.
1528	1·155	Water.			
1529	·827	Arable.	1573	·499	Farmsteading, &c.
1530	42·893	Arable.	1574	1·467	Rough pasture.
1531	·850	Arable.	1575	·208	House and yard.
1532	35·509	Rough pasture, &c.	1576	·380	Graveyard.
1533	6·201	Rough pasture, &c.	1577	8·692	Arable, house, garden, &c.
1534	·498	Wood.			
1535	·760	Rough pasture.	1578	7·447	Arable.
1536	3·558	Houses, rough pasture, garden, &c.	1579	7·685	Marsh, rough pasture, &c.
1537	·720	Arable.	1580	12·221	Arable.
1538	·498	Houses, garden, &c.	1581	5·724	Public road.
1539	10·401	Arable and trees.	1582	41·198	Arable and rough pasture.
1540	18·094	Arable and road.			
1541	9·100	Arable and road.	1583	1·792	Houses, garden, &c.
1542	1·291	Rough pasture and stream.	1584	2·003	Arable, houses, &c.
			1585	6·158	Rough pasture.

PARISH OF MORTLACH.

No. on Plan.	Area in Acres.	Remarks.	No. on Plan.	Area in Acres.	Remarks.
1586	38·685	Arable.	1633	·772	Farmsteading and garden.
1587	·707	Farmsteading.	1634	7·983	Arable.
1588	·252	Mill dam.	1635	5·134	Arable.
1589	2·573	Arable.	1636	7·854	Arable and rough pasture.
1590	·745	Rough pasture, &c.	1637	1·823	Rough pasture.
1591	·599	Rough pasture.	1638	·905	Rough pasture.
1592	26·913	Arable.	1639	5·029	Arable.
1593	1·283	Rough pasture.	1640	5·883	Arable.
1594	9·746	Arable.	1641	4·085	Arable.
1595	15·845	Rough pasture.	1642	6·000	Arable and rough pasture.
1596	32·988	Arable.	1643	10·195	Rough pasture.
1597	16·348	Arable.	1644	16·308	Arable.
1598	·518	Arable, road, &c.	1645	5·082	Arable.
1599	128·763	Arable, road, &c.	1646	3·860	Arable.
1600	52·109	Rough pasture, roads, &c.	1647	3·429	Arable.
1601	68·649	Arable, furze, &c.	1648	5·677	Arable and roads.
1602	3·677	Arable, rough pasture, &c.	1649	·307	Farmsteading.
1603	·143	House and garden.	1650	4·363	Arable and road.
1604	1·691	Arable, rough pasture, &c.	1651	4·227	Rough pasture.
1605	1·010	Farmsteading, &c.	1652	1·986	Rough pasture.
1606	·818	Rough pasture.	1653	64·469	Arable, roads, &c.
1607	·109	Water.	1654	15·664	Arable and road.
1608	·587	Arable.	1654a	1·984	Arable.
1609	·709	Arable.	1655	2·551	Arable.
1610	4·979	Rough pasture.	1656	2·732	Marsh.
1611	·267	Water.	1657	21·685	Arable, rough pasture, &c.
1612	1·499	Rough pasture.	1658	2·020	Rough pasture, &c.
1613	2·930	Rough pasture.	1659	25·178	Arable.
1614	12·534	Arable, &c.	1660	4·234	Arable and roads.
1615	1·077	Water.	1661	32·810	Arable and roads.
1616	9·290	Arable.	1662	1·074	Farmsteading, garden, &c.
1617	·254	Arable.	1663	2·097	Arable.
1618	2·126	Arable.	1664	15·281	Rough pasture.
1619	4·744	Arable.	1665	·829	Rough pasture.
1620	1·507	Farmsteading, gardens, &c.	1666	11·041	Arable.
1621	15·040	Arable and road.	1667	42·687	Arable.
1622	61·219	Arable, roads, &c.	1668	95·344	Arable, rough pasture, &c.
1623	14·980	Rough pasture.	1669	1·118	Farmsteading, &c.
1624	1·290	Arable.	1670	6·136	Arable and roads.
1625	30·218	Rough pasture.	1671	1·980	Arable.
1626	4·734	Arable.	1672	11·682	Arable.
1627	·930	Houses, garden, &c.	1673	4·166	Arable.
1628	·480	Arable.	1674	29·529	Arable and roads.
1629	·675	Houses, garden, &c.	1675	1·133	Farmsteading, gardens, &c.
1630	·800	Rough pasture & road.	1676	·181	Mill dam.
1631	17·420	Arable and road.			
1632	12·816	Rough pasture, roads, &c.			

No. on Plan.	Area in Acres.	Remarks.	No. on Plan.	Area in Acres.	Remarks.
1677	.130	Farmsteading.	1700	.210	Houses, gardens, &c.
1678	18.880	Arable, houses, garden, &c.	1701	43.596	Arable and roads.
			1702	.950	Houses, garden, &c.
1679	.105	House, garden, &c.	1703	7.840	Arable and roads.
1680	20.095	Arable, rough pasture, and roads.	1704	2.301	Arable.
			1705	5.883	Arable.
1681	11.094	Arable, rough pasture, &c.	1706	5.044	Arable.
			1707	10.839	Arable.
1682	13.701	Arable, rough pasture, and road.	1708	2.659	Arable.
			1709	1.873	Arable.
1683	1.969	Rough pasture and road.	1710	3.680	Arable.
			1711	13.806	Arable, rough pasture, &c.
1684	2.272	Arable.			
1685	3.331	Rough pasture.	1712	.700	Farmsteading.
1686	3.303	Rough pasture.	1713	5.097	Arable.
1687	.673	Arable.	1714	1.995	Arable.
1688	6.708	Rough pasture.	1715	1.341	Arable.
1689	3.368	Rough pasture.	1716	3.548	Rough pasture and road.
1690	9.958	Arable.			
1691	10.751	Rough pasture.	1717	9.244	Arable, house, garden, &c.
1692	31.960	Arable, houses, &c.			
1693	.295	Houses, &c.		43.497	Houses, &c. in Town.
1694	2.666	Rough pasture, furze, &c.			
				17488.237	Area of the numbered part of the Parish.
1695	5.314	Arable and road.			
1696	1.240	Arable.		16795.444	Moorland, &c., unnumbered (drawn principally on Six-inch Scale).
1697	17.317	Arable and roads.			
1697a	1.600	Rough pasture, &c.			
1698	.233	Houses, garden, &c.			
1699	3.228	Rough pasture and road.		34283.681	Area of the whole Parish.

RECAPITULATION.

34049.087	Land.
99.661	Water.
96.521	Public roads.
38.412	Railway.
<hr/>	
34283.681	Total area of the Parish of Mortlach, in the County of Banff.

INDEX TO PLACES

IN THE

PARISH OF MORTLACH.

COUNTY OF BANFF.

Name of Place.	No. of Sheet.		Name of Place.	No. of Sheet.	
	6-inch scale.	25·344 in. scale.		6-inch scale.	25·344 in. scale.
Abbeyfield - -	XXV.	9	Brawlands - -	XIX.	14
Achbreck - -	XXX.	8	Bridgetown - -	"	"
Achlochrach - -	"	"	Broc nah Uam-		
Achnastank - -	"	11	haidh - -	XXV.	13
Allachlaggan - -	XXV.	13	Broich Brae - -	XXX.	15
Allamichie - -	XXX.	4	Broombank - -	XXIV.	"
Alnaboyle - -	XXV.	11	Broomhead - -	XXV.	1
Altavallie - -	XXX.	16	Brunthead - -	XXVI.	9
Auchanhandock - -	XXV.	14	Buchromb - -	XIX.	13
Auchgorum - -	"	9	Burnend - -	XXV.	10
Auchindown Castle			Burnhead - -	"	5
(in ruins) - -	"	14	Burnhead Croft - -	"	"
Backhill - -	XIX.	"	Burnside of Glack - -	"	7
Backhill of Kininvie	"	"	Burnside of Markie - -	XXVI.	9
Balvenie - -	XXV.	1	Butts of Buchromb - -	XXV.	1
Balvenie Castle (in			Cairn Crown - -	XXX.	4
ruins) - -	"	5	Cairn Moro - -	XXV.	13
Balvenie House - -	"	"	Cairnmore - -	"	"
Bakebare - -	"	11	Calternach - -	XIX.	"
Batchach - -	XXX.	3	Carran Cottage - -	XXV.	7
Belnaboyle - -	XXV.	16	Carran Hill - -	"	"
Ben Main - -	"	14	Clayfords - -	"	2
Berryleys - -	"	5	Chunybeg - -	"	7
Blackhillock - -	"	2	Coeksmuir - -	"	15
Boghead - -	"	7	Coldhome - -	"	11
Bog of Kiinvio - -	"	1	Conval Crofts - -	XXIV.	12
Bog of Tullochallum	"	10	Convalloys - -	XXV.	13
Bonfail - -	XXVI.	13	Corhabbie Cottage - -	XXX.	15
Bourtrechillock - -	XXIV.	15	Corscmaul - -	XXV.	8
Braehead - -	XXV.	11	Cottown - -	XXVI.	9
Braemoss - -	"	7	Coulalt - -	XXV.	14
Bracside - -	XXIV.	15	Craigs of Allt-		
Bracside of Kininvie	XIX.	14	venney - -	"	15
Bracsof Auchindown	XXV.	"	Crofts of Achmore - -	XXXVI.	2
Braes of Meulach - -	"	10	Dellacham - -	XXX.	8
Braes of Parkbeg - -	"	6			

Name of Place.	No. of Sheet.		Name of Place.	No. of Sheet.	
	6-inch scale.	25·344 in. scale.		6-inch scale.	25·344 in. scale.
Delriach - -	XIX.	13	Home Farm -	XIX.	13
Duff Cottage -	XXV.	9	Keithmore -	XXV.	11
Dufftown -	"	"	Kininvie House -	XIX.	13
Dullanbrae -	"	"	Kirktown of Mort-		
Dullan Cottage -	"	"	lach - -	XXV.	9
Dykeheads -	"	13	Knockanbeg -	XXX.	15
Earnfold - -	"	11	Knock of Buch-		
Easter Achmore -	XXX.	15	romb - -	XXIV.	4
Easter Braetown -	XXV.	12	Knove of Lyne-		
Easter Brawlands	XIX.	14	more - -	XXX.	"
Edinglassie - -	XXVI.	9	Lagachro -	XIX.	13
Ellivreid - -	XXX.	11	Laglass -	XXX.	15
Errolbank - -	XXV.	10	Laurelbank -	XXV.	9
Fachenbrain -	XXX.	12	Lettoch -	"	13
Folds of Corhabbie	"	15	Little Pitglassie -	"	9
Gallowhill - -	XXV.	5	Little Tulloch -	"	6
Gardens - -	"	"	Lochend - -	XIX.	15
Gibsmuir - -	XIX.	14	Loch Park -	XXV.	2
Glack-en-ronach	XXIV.	16	Lochpark Braes -	"	"
Glackenronach -	"	12	Lower Glenburnie	XVIII.	16
Glack Harnes -	XXX.	4	Lower Keithack -	XXV.	14
Glack of Clunymore	XXV.	7	Lynemore -	XXX.	4
Glack of Pitglassie	"	13	Maiden Paps -	"	16
Glenachter -	XXVI.	9	Mains of Balvenie	XXV.	5
Glenbeg - -	"	13	Mains of Cluny-		
Glenburnie Cottage	XVIII.	16	more - -	"	6
Glenfiddich Forest	XXX.	"	Malcolm's Camp -	"	10
Glen Markie -	XXXI.	4	Malkiln -	"	5
Glenmarkie -	XXV.	16	Marchside -	XIX.	10
Glen Rinnes -	XXX.	"	Mether Cluny -	XXV.	13
Goat Leys - -	XXV.	10	Meulach - -	"	10
Greens of Glenbeg	XXVI.	13	Mid Bellandy -	XXX.	12
Hardhaugh -	XXV.	9	Mid Shank -	"	15
Hayfield - -	XIX.	14	Midtown of Buch-		
Haugh of Glass -	XXVI.	9	romb - -	XXV.	1
Hazelwood Cottage	XIX.	13	Milltown of Auch-		
Heatherygall -	XXVI.	9	indown - -	"	10
Hillhead of Glack	XXV.	7	Milltown of Bal-		
Hillhead of Kininvie	XIX.	14	venie - -	"	1
Hillockhead -	XXV.	1	Milltown of Laggan	XXX.	8
Hill of Achmore -	XXX.	15	Mortlach Distillery	XXV.	9
Hill of Alnaceo -	XXV.	7	Moss of Glen-		
Hill of Alltvenney	"	15	markie -	"	15
Hill of Glenroads	XXX.	16	Muir of Pitglassie	"	10
Hill of Mackalea -	XXV.	15	Nether Achmore	XXX.	15
Hillside - -	"	5	Nether Bellandy	"	12

INDEX TO PLACES.

Name of Place.	No. of Sheet.		Name of Place.	No. of Sheet.	
	6-inch scale.	25·344 in. scale.		6-inch scale.	25·344 in. scale.
Nether Cluny -	XXV.	13	Site of Battle of		
Nether Enoch -	"	14	Mortlach, A.D.		
Nethertown of			1010. - -	XXV.	9
Clunymore -	"	6			
Newley - -	"	8	The Meirland -	"	8
Newtown of Glen-			Tiniver -	"	9
markie - -	"	16	Tomachar -	XXX.	11
			Tomnagyroch -	"	12
Parkbeg - -	"	6	Tomnon -	XXV.	10
Parkhead - -	"	14	Tongue - -	XIX.	14
Parkmore - -	"	6	Torbay - -	"	"
Parkneuk - -	"	5	Torcroft - -	"	13
Pitglassie - -	"	10	Tor of Kininvie -	"	14
Pittyvaich - -	"	9	Tower - -	XXV.	9
Priestswell - -	"	"	Tulloch - -	"	1
			Tullochallum -	"	10
Raehutcheon - -	"	12			
Raws - -	"	14	Upper Bellandy -	XXX.	12
Reabreck - -	"	8	Upper Enoch -	XXV.	14
Recletch - -	XXX.	"	Upper Glenburnie	XXIV.	4
			Upper Keithack -	XXV.	14
Sandyhillock - -	XXV.	10	Uppermill -	XXVI.	9
Sawmill Cottage -	XIX.	15	Viewfield - -	XXV.	"
Scout Hill - -	XXV.	2	Viewfield Croft -	XXX.	15
Scrachie - -	"	10	Viewfield of Ki-		
Sheadow - -	XXX.	15	ninvie - -	XIX.	14
Sleepyhillock - -	XXV.	11			
Slogg of Buchromb	XXIV.	4	Wardhead -	XXV.	1
Smallburn - -	XXV.	15	Waulkmill -	"	"
Stockley - -	XIX.	14	Wester Achmore	XXX.	15
Strathhead - -	"	"	Wester Braetown	XXV.	12
Succoth - -	XXX.	8	Westertown of		
Sunnybrae - -	XIX.	14	Buchromb -	"	1
Sunnyknowe - -	"	"	Woodside of Ki-		
			ninvie -	"	2

LONDON:

Printed by GEORGE E. EYRE and WILLIAM SPOTTISWOODE,
Printers to the Queen's most Excellent Majesty.

For Her Majesty's Stationery Office.



ORDNANCE SURVEY OF SCOTLAND.

BOOK OF REFERENCE TO THE PLAN

OF THE

PARISH OF MOULIN,

IN THE

COUNTY OF PERTH,


CONTAINING 44817·920 ACRES.

COLONEL SIR HENRY JAMES, R.E., F.R.S., F.G.S., &c.,
SUPERINTENDENT OF THE ORDNANCE SURVEY.

PRINTED AT THE ORDNANCE SURVEY OFFICE, SOUTHAMPTON.

1867.

Price Two Shillings and Sixpence.



THE UNIVERSITY OF CHICAGO

PHILOSOPHY DEPARTMENT

PHILOSOPHY 101

LECTURE 1

PLATO'S THEORY OF FORMS

PLATO'S THEORY OF FORMS

PLATO'S THEORY OF FORMS

PLATO'S THEORY OF FORMS



d,
ne

• ea

nd

is
ne
s,

s

/

EXPLANATORY REMARKS.

The Scale of the Parish Plans is the 1-2500th of the actual length on the ground, and is equal to 25·344 inches to a mile, which is very approximately equal to one square inch to one acre, the square of 1·0018 inch being equal to one acre.

The length of each sheet is one and a-half miles, and the width one mile, the area of each sheet is therefore 960 acres.

Each enclosure has a reference number to the area which is given in this Book.

The Braces [/] on the plans are to indicate that the spaces so braced are included under the same reference number.

The Altitudes in feet above the Mean Level of the Sea are written thus —31·4.

The Scale of the Plans of the County is 6 inches to a mile, and each sheet contains the same area as 16 sheets of the Parish Plans. There is, therefore, a double reference number to each sheet as VI. 9., the Roman Numerals referring to the County Plans, the Arabic Figures to the Parish Plans.

The following are the characters employed on the Ordnance Plans on the Scales of 1-2500 and 6 inches to a mile:—

County Names	C		Hundreds or Wards	W
Parishes	P		Townships	T
Extra Parochial	E		Division of Townships	T

Antiquities	{	ROMAN <i>Druidical or Saxon</i> <i>Norman or Subsequent</i>
-------------------	---	---

The descriptions of the boundaries are shown by the following initials:—

Centre of Stream	C.S.		Centre of Fence	C.F.
Centre of Road	C.R.		Top of Cop	T.C.
Side of Stream or Drain ..	S.S. or S.D.		Centre of Wall	C.W.
Root of Hedge	R.H.		Defaced	Def.
Face of Wall	F.W.		Track of Stream	T.S.
Undefined				Und.

Where a change occurs in the boundaries, the symbol [o—o] is used to show the part at which the change takes place.

TABLE

FOR CONVERTING DECIMAL PARTS OF AN ACRE INTO ROODS AND PERCHES.

Perches.	0 Rood.	1 Rood.	2 Roods.	3 Roods.	Perches.	0 Rood.	1 Rood.	2 Roods.	3 Roods.
0	·000	·250	·500	·750	21	·131	·381	·631	·881
1	·006	·256	·506	·756	22	·137	·387	·637	·887
2	·012	·262	·512	·762	23	·144	·394	·644	·894
3	·019	·269	·519	·769	24	·150	·400	·650	·900
4	·025	·275	·525	·775	25	·156	·406	·656	·906
5	·031	·281	·531	·781	26	·162	·412	·662	·912
6	·037	·287	·537	·787	27	·169	·419	·669	·919
7	·044	·294	·544	·794	28	·175	·425	·675	·925
8	·050	·300	·550	·800	29	·181	·431	·681	·931
9	·056	·306	·556	·806	30	·187	·437	·687	·937
10	·062	·312	·562	·812	31	·194	·444	·694	·944
11	·069	·319	·569	·819	32	·200	·450	·700	·950
12	·075	·325	·575	·825	33	·206	·456	·706	·956
13	·081	·331	·581	·831	34	·212	·462	·712	·962
14	·087	·337	·587	·837	35	·219	·469	·719	·969
15	·094	·344	·594	·844	36	·225	·475	·725	·975
16	·100	·350	·600	·850	37	·231	·481	·731	·981
17	·106	·356	·606	·856	38	·237	·487	·737	·987
18	·112	·362	·612	·862	39	·244	·494	·744	·994
19	·119	·369	·619	·869	40	·250	·500	·750	1·000
20	·125	·375	·625	·875					

N.B.—To convert Decimal Fractions of an Acre into Roods and Perches, multiply the decimal first by 4 and then by 40, preserving the same number of decimals in the product.

Examples—

	Acres.		Acres.
	633·357		527·013
	4		4
	1·428		·052
	40		40
A. R. P.	17·120	A. R. P.	2·080
633 1 17		527 0 2	

PARISH OF MOULIN,

IN THE

COUNTY OF PERTH.

No. on Plan.	Area in Acres.	Description.	No. on Plan.	Area in Acres.	Description.
1	·635	Rough pasture & shed.	37	2·545	Rough pasture, furze, &c.
2	6·488	Rough pasture.	38	·420	Private road & furze.
3	7·216	House, rough pasture, & arable.	39	1·052	Arable.
4	3·652	Arable.	40	·317	Waste.
5	4·977	Arable.	41	5·741	Rough pasture & furze.
6	5·055	Rough pasture.	42	1·751	Arable, &c.
7	5·508	Rough pasture and stream.	43	3·047	Rough pasture, road, wood, & marsh.
8	5·360	Arable.	44	·289	Wood.
9	6·256	Arable.	45	·303	Brushwood.
10	8·580	Arable & road.	46	·102	Garden.
11	·979	Brushwood & stream.	47	·464	Wood, &c.
12	15·997	Arable.	48	·214	Wood.
13	2·193	Arable, &c.	49	37·884	Arable, rough pasture, & road.
14	1·892	Wood & stream.	50	37·478	Arable & road.
15	1·316	Wood.	51	·196	Houses, garden, and yard.
16	5·039	Arable.	52	3·080	Houses, yards, gardens, roads, streams, &c.
17	2·611	Arable.	53	·659	Houses, garden, yard, roads, stream, &c.
18	·687	Wood & ruin.	54	9·623	Arable & rough pasture.
19	2·288	Arable.	55	5·839	Rough pasture.
20	1·534	Rough pasture and stream.	56	1·733	Arable.
21	1·069	Arable.	57	·154	Mill dam.
22	12·719	Arable & road.	58	·954	Houses, garden, yards, road, &c.
23	·605	Houses, gardens, rough pasture, &c.	59	1·996	Arable, &c.
24	3·493	Wood.	60	·169	Rough pasture.
25	2·507	Arable, road, &c.	61	·370	Houses, garden, yard, ruin, &c.
26	1·039	Houses, gardens, road, stream, &c.	62	15·546	Rough pasture.
27	·210	Houses, stream, and yard.	63	31·678	Rough & heathy pasture & trees.
28	·835	Arable & furze.	64	6·741	Arable & road.
29	·442	Wood.	65	5·939	Wood, road, & stream.
30	·725	Arable, &c.	66	12·787	Arable & roads.
31	1·292	Wood.	67	18·924	Arable, &c.
32	·231	Arable.			
33	·199	Wood.			
34	·619	Arable, &c.			
35	5·552	Rough pasture & furze.			
36	1·591	Wood.			

PARISH OF MOULIN.

No. on Plan.	Area in Acres	Description.	No. on Plan.	Area in Acres.	Description.
68	·140	Wood.	106	5·625	Arable & rough pasture.
69	·586	Houses & yard.	107	2·991	Arable & road.
70	4·333	House, pond, stream, ornamental ground, &c.	108	7·089	Arable, road, & stream.
71	·676	Houses & ornamental ground.	109	·341	Houses, garden, yard, &c.
72	2·299	Greenhouse, garden, &c.	110	·426	Wood.
73	·341	House, stream, and arable.	111	·135	Pond.
74	9·878	Arable, &c.	112	1·370	Houses, yards, gardens, waste, &c.
75	11·977	Arable, stream, & footpath.	113	1·634	Rough pasture & roads.
76	1·307	Rough pasture, stream, & slope.	114	8·788	Arable & stream.
77	·200	Wood.	115	2·918	Rough & heathy pasture, &c.
78	·141	Houses, garden, &c.	116	6·862	Arable, rough pasture, & ruins.
79	3·283	Arable.	117	1·834	Arable, road, & stream.
80	14·002	Arable.	118	2·634	Arable, road, & rough pasture.
81	13·672	Arable, rough pasture, &c.	119	2·998	Arable.
82	4·272	Arable, footpaths, &c.	120	1·726	Arable.
83	9·861	Arable, &c.	121	·582	Stream.
84	3·985	Arable, rough pasture, &c.	122	·729	Arable.
85	3·907	Arable & rough pasture.	123	·945	Arable.
86	1·097	Houses, gardens, yard, &c.	124	61·444	Heathy pasture and streams.
87	1·072	Rough pasture.	125	2·347	Arable & rough pasture.
88	5·135	Arable & rough pasture.	126	·347	Arable.
89	201·118	Wood & roads.	127	5·054	Arable.
90	27·151	Arable & footpath.	128	5·424	Arable.
91	·236	Wood.	129	8·810	Heathy pasture.
92	·103	Houses & yard.	130	1·725	Rough pasture.
93	·822	Houses & yard.	131	7·558	Arable.
94	8·668	Arable.	132	9·167	Arable.
95	·384	Houses, gardens, ruins, & rough pasture.	133	10·471	Arable & sheepfold.
96	13·367	Arable.	134	·694	Arable.
97	3·197	Arable.	135	2·585	Arable.
98	3·273	Arable.	136	11·687	Brerachan Water.
99	·607	Wood.	137	1·471	Arable & heathy pasture.
100	11·691	Arable, stream, & road.	138	27·674	Heathy pasture and streams.
101	14·378	Arable & road.	139	·146	Pond.
102	7·467	Arable.	140	2·081	Houses, garden, yard, roads, &c.
103	4·454	Arable.	141	1·418	Heathy pasture, roads, stream, &c.
104	39·739	Arable, embankment, &c.	142	·856	Wood & road.
105	10·389	Arable.	143	·568	Heathy pasture & road.
			144	1·870	Wood & road.
			145	·221	House & garden.
			146	·387	House, garden, &c.

PARISH OF MOULIN.

No. on Plan.	Area in Acres.	Description.	No. on Plan.	Area in Acres.	Description.
147	1.232	Arable.	190	82.888	Wood, streams, roads, pond, & shed.
148	8.905	Arable.			
149	.091	Brushwood (island).	191	13.845	Heathy pasture.
150	4.903	Arable & rough pasture.	192	4.890	Arable.
			193	.816	Pond.
151	1.195	Rough pasture & ruin.	194	1.205	Private road.
152	1.920	Arable.	195	.168	Houses & garden.
153	6.358	Arable, &c.	196	16.683	Arable & embankment.
154	5.710	Arable.	197	13.966	Arable & embankment.
155	.955	Houses, garden, yard, & waste.	198	.156	House & garden.
			199	1.179	Rough pasture, &c.
156	6.722	Arable & road.	200	.300	Church, &c.
157	11.103	Arable & rough pasture.	201	7.944	Wood & roads.
			202	.172	Wood.
158	9.472	Rough pasture.	203	18.966	Arable, heathy pasture, &c.
159	7.132	Arable, stream, &c.			
160	9.873.	Arable.	204	6.736	Arable.
161	4.048	Heathy pasture and stream.	205	.081	Garden.
			206	9.784	Arable, heathy pasture, & ruins.
162	4.600	Heathy pasture.			
163	7.008	Arable & stream.	207	5.027	Arable.
164	9.014	Arable.	208	3.393	Wood, rough pasture, &c.
165	4.570	Arable & stream.			
166	33.430	Heathy pasture and streams.	209	8.342	Arable.
			210	3.296	Rough pasture & road.
167	13.472	Wood & stream.	211	1.006	Arable.
168	.337	Rough pasture.	212	.470	Private road.
169	.123	Wood.	213	.461	Houses, garden, yard, &c.
170	1.554	Houses, garden, yard, ruin, stream, &c.	214	.051	House & garden.
171	2.288	Arable.	215	.311	Wood.
172	.554	Private road.	216	.518	Wood.
173	.202	Wood.	217	6.027	Allt Fearnach.
174	14.820	Arable, stream, &c.	218	18.662	Arable & wood.
175	.844	Wood & rough pasture.	219	.392	Wood.
176	.202	Houses, garden, and waste.	220	2.427	Wood, &c.
			221	4.248	Wood & stream.
177	1.803	Arable, &c.	222	16.335	Arable, rough pasture, embankment, &c.
178	1.184	Arable.			
179	.194	Arable.	223	15.630	Arable.
180	8.031	Arable.	224	3.921	Arable.
181	9.020	Statute labor road.	225	2.668	Wood & road.
182	.124	House & garden.	226	14.657	Arable, stream, and wood.
183	.050	House & yard.			
184	3.676	Arable, embankment, & stream.	227	2.660	Wood, &c.
			228	8.983	River Ardle.
185	.287	Wood.	229	16.206	Arable & wood.
186	13.915	Arable.	230	.242	Wood & road.
187	7.312	Arable.	231	.686	Arable & road.
188	11.071	Arable, embankment, &c.	232	.153	Houses, garden, &c.
			233	3.104	Arable.
189	.288	House, garden, &c.	234	.136	Waste, houses, &c.
			235	1.464	Wood.

PARISH OF MOULIN.

No. on Plan.	Area in Acres.	Description.	No. on Plan.	Area in Acres.	Description.
236	19·871	Arable.	283	1·138	Arable & road.
237	1·435	Arable.	284	6·419	Wood, road, & stream.
238	41·683	Arable.	285	1·386	Arable.
239	30·267	Arable, roads, stream, ruin, &c.	286	·470	Garden & arable.
240	·094	Arable.	287	1·462	Houses, arable, &c.
241	·150	House & garden.	288	·229	Wood, footpath, and stream.
242	2·176	Arable & road.	289	1·529	Houses, yards, &c.
243	1·090	Arable, road, &c.	290	·768	Wood.
244	·317	Arable.	291	·172	Houses, yard, &c.
245	·576	Arable.	292	1·333	Arable, stream, & road.
246	·449	Wood.	293	·171	Houses, yard, & gar- den.
247	·199	House, garden, road, &c.	294	2·948	Wood & stream.
248	18·964	Arable, road, &c.	295	20·158	Arable.
249	149·553	Arable, &c.	296	2·522	Rough pasture & road.
250	·207	Ruins, &c.	297	1·957	Arable.
251	40·593	Heathy pasture and stream.	298	·138	Houses & garden.
252	7·425	Heathy pasture & road.	299	·476	Arable.
253	6·611	Wood.	300	6·408	Rough pasture.
254	8·742	Arable.	301	2·797	Wood.
255	4·985	Arable.	302	7·469	Rough pasture.
256	·293	Houses, garden, &c.	303	14·520	Heathy pasture.
257	5·698	Arable & road.	304	1·917	Heathy pasture.
258	10·787	Arable.	305	·904	Arable, stream, &c.
259	·374	Houses, garden, ruin, & yard.	306	·361	Arable.
260	·782	Private road.	307	·654	Houses, gardens, yard, rough pasture, &c.
261	·516	Heathy pasture.	308	1·984	Arable.
262	2·643	Arable.	309	2·618	Wood, &c.
263	·437	Wood.	310	9·617	Arable & rough pas- ture.
264	1·263	Private road.	311	13·428	Arable, &c.
265	11·373	Arable.	312	18·518	Wood, kennel, road, footpaths, &c.
266	7·871	Wood & heathy pas- ture.	313	2·168	Arable, streams, &c.
267	5·657	Arable.	314	5·520	Arable.
268	·444	Wood.	315	·754	Wood, stream, rough pasture, &c.
269	9·393	Arable, &c.	316	1·124	Arable.
270	1·953	Wood.	317	·072	Arable.
271	17·457	Arable.	318	·084	Garden.
272	·124	House & garden.	319	·226	Rough pasture.
273	·150	House, garden, &c.	320	3·505	Wood, rough pasture, footpaths, &c.
274	22·773	Arable, rough pasture, & footpath.	321	6·982	Arable.
275	5·251	Wood, &c.	322	·150	Arable.
276	21·373	Arable & stream.	323	·388	Wood.
277	25·327	Heathy pasture.	324	6·768	Arable.
278	1·462	Wood.	325	17·819	Arable & footpath.
279	2·466	Wood.	326	·270	Wood.
280	13·868	Arable.	327	2·330	Arable, road, &c.
281	9·281	Arable.	328	·681	Wood & road.
282	4·601	Arable.			

PARISH OF MOULIN.

No. on Plan.	Area in Acres.	Description.	No. on Plan.	Area in Acres.	Description.
329	1·324	Houses, gardens, yard, wood, &c.	377	16·014	Wood.
330	·145	House & garden.	378	·291	Pond.
331	·089	Garden, &c.	379	·771	Houses, yards, &c.
332	·471	Arable.	380	·786	Wood.
333	·095	House & garden.	381	·452	House & road.
334	·054	Waste, &c.	382	3·517	Road & arable.
335	·231	Wood, slope, &c.	383	·234	Wood & road.
336	·885	Wood, &c.	384	2·064	Wood, road, & bowling green.
337	·308	Public road.	385	1·559	Garden & roads.
338	·900	Arable.	386	3·476	Arable, &c.
339	·245	Arable.	387	7·596	Arable.
340	·412	Wood, footpath, &c.	388	6·940	Arable.
341	·196	Arable.	389	·652	Houses, garden, and yards.
342	·300	Wood, &c.	390	6·221	Arable.
343	1·450	Arable, roads, &c.	391	2·397	Arable & road.
344	·190	Arable.	392	12·361	Wood.
345	2·050	Wood, &c.	393	·604	Wood.
346	·444	Wood.	394	·121	House & garden.
347	·230	Wood.	395	8·726	Arable.
348	3·366	Arable.	396	·305	Road.
349	·486	Wood.	397	1·878	Arable.
350	·419	Wood.	398	·513	Wood, &c.
351	·375	Wood.	399	7·556	Arable.
352	4·682	Arable, wood, &c.	400	·273	Road.
353	·296	Wood.	401	·184	House & arable.
354	·168	Wood.	402	·849	Houses, gardens, &c.
355	·291	Wood.	403	·840	Arable.
356	3·850	Arable, stream, rough pasture, & wood.	404	·484	Wood.
357	·231	Arable.	405	13·626	Arable.
358	·233	House, garden, &c.	406	1·535	Wood.
359	·293	Houses, garden, &c.	407	·278	Arable.
360	·879	Arable.	408	·070	House, yard, &c.
361	40·196	Wood, streams, and roads.	409	·329	Garden, &c.
362	25·300	River Garry (part of).	410	·104	Wood.
363	·136	House, garden, &c.	411	·034	House & garden.
364	10·476	Arable & rough pasture.	412	13·455	Arable, &c.
365	8·949	Wood, stream, & road.	413	·235	Wood.
366	5·247	Arable, stream, &c.	414	30·162	Wood & stream.
367	·176	Wood.	415	·259	House, ruins, garden, & rough pasture.
368	·310	House, garden, &c.	416	3·283	Arable & wood.
369	2·497	Allt Giraig.	417	·219	Arable, &c.
370	11·636	Wood, roads, &c.	418	5·620	Arable, &c.
371	7·495	Arable & wood.	419	·148	Wood.
372	1·198	Rough pasture & roads.	420	·590	Rough pasture.
373	4·234	Rough pasture, ruin, & roads.	421	3·807	Arable.
374	·143	House, &c.	422	2·255	Rough pasture, &c.
375	3·296	Heathy pasture.	423	·194	House & garden.
376	180·397	Wood, graveyard, &c.	424	39·851	Wood & streams.
			425	3·244	Arable & rough pasture.

PARISH OF MOULIN.

No. on Plan.	Area in Acres.	Description.	No. on Plan.	Area in Acres.	Description.
426	18·835	Wood.	467	14·205	Rough pasture, furze, & stream.
427	6·469	Arable & rough pasture.	468	21·785	Wood, streams, & road.
428	·234	Houses, yard, &c.	469	4·047	Heathy pasture, road, & stream.
429	6·774	Arable, rough pasture, &c.	470	161·981	Heathy pasture, roads, streams, & rocks.
430	1·272	Brushwood.	471	163·351	Heathy pasture, road, stream, & rocks.
431	·654	Statute labor road.	472	·743	Wood.
432	·841	Wood.	473	8·558	Arable.
433	·416	Slope, &c.	474	·601	Wood.
434	1·588	Wood.	475	·648	Wood.
435	·458	Rough pasture, &c.	476	8·291	Arable & stream.
436	·300	Houses, garden, and waste.	477	·296	Wood.
437	1·397	Arable & brushwood.	478	10·388	Rough pasture, road, & streams.
438	6·997	Arable.	479	2·677	Arable.
439	32·426	Houses, streams, roads, footpaths, &c.	480	·242	Houses, garden, ruin, &c.
440	·174	House, garden, and waste.	481	·934	Wood, &c.
441	15·742	Arable & rough pasture.	482	7·831	Rough pasture and streams.
442	17·099	Arable.	483	·145	Wood.
443	20·361	Trust road.	484	7·877	Arable & stream.
444	1·022	Arable.	485	2·481	Wood.
445	45·158	Highland Railway.	486	13·766	Heathy pasture and stream.
446	3·124	Arable.	487	9·158	Heathy pasture and streams.
447	12·067	Arable.	488	·306	Wood, streams, &c.
448	1·194	House, wood, stream, &c.	489	4·089	Arable.
449	1·051	Wood & stream.	490	·756	Wood & stream.
450	27·351	Arable & rough pasture.	491	11·015	Arable & streams.
451	3·778	Arable & rough pasture.	492	·178	Curling pond.
452	·059	House & garden.	493	12·904	Wood & roads.
453	16·889	Wood.	494	3·980	Wood, stream, & road.
454	2·636	Wood & stream.	495	13·684	Heathy pasture and streams.
455	2·120	Wood.	496	21·043	Wood & streams.
456	1·233	Rough pasture & wood.	497	3·155	Wood.
457	14·547	Arable.	498	147·663	Heathy pasture and stream.
458	13·072	Arable, &c.	499	14·730	Wood & heathy pasture.
459	8·996	Wood, streams, and roads.	500	183·896	House, heathy pasture, & streams.
460	78·330	Wood & stones.	501	1·267	Rough pasture.
461	1·775	Rough pasture.	502	4·164	Wood.
462	1·436	Wood.	503	28·677	Heathy pasture and streams.
463	219·156	Heathy & rough pasture & streams.	504	·185	Mill dam.
464	93·908	Wood, road, & rocks.			
465	2·336	Wood.			
466	3·125	Wood.			

PARISH OF MOULIN.

No. on Plan.	Area in Acres.	Description.	No. on Plan.	Area in Acres.	Description.
505	92·089	Heathy pasture, road, & stream.	545	1·362	Arable.
506	·223	Arable.	546	·455	Rough pasture.
507	·246	Brushwood.	547	24·268	Wood, rough pasture, & footpaths.
508	8·369	Arable & rough pasture.	548	·671	Rough pasture.
509	1·987	House, garden, ruins, rough pasture, and footpath.	549	·628	Arable.
510	1·737	Rough pasture, footpath, & garden.	550	5·456	Arable & footpath.
511	·639	Rough pasture.	551	·695	Wood.
512	30·352	Wood & footpath.	552	·118	Houses, garden, & ruin.
513	·757	Heathy pasture.	553	2·289	Rough pasture, road, &c.
514	3·251	Rough pasture & footpath.	554	1·373	Arable.
515	19·322	Wood, streams, & road.	555	2·505	Wood, &c.
516	4·859	Arable.	556	·248	House, garden, ruin, &c.
517	1·265	Wood & footpath.	557	8·934	Arable, wood, rough pasture, roads, &c.
518	12·470	Wood & streams.	558	3·395	Arable, road, &c.
519	20·099	Wood & stream.	559	·614	Houses, garden, yard, &c.
520	5·990	Arable.	560	10·408	Arable.
521	4·622	Wood & stream.	561	91·721	River Tummel (part of).
522	1·491	Rough pasture, &c.	562	18·455	Arable, &c.
523	6·553	Statute labor road.	563	15·954	Arable.
524	1·533	Wood.	564	·211	Waste, &c.
525	3·826	Arable.	565	·719	House & ornamental ground.
526	·773	Wood.	566	2·536	Arable & road.
527	11·946	Wood & roads.	567	·485	Wood, &c.
528	·508	Wood.	568	·847	House, garden, yard, &c.
529	2·130	Wood, stream, &c.	569	·093	House & waste.
530	33·748	Wood & stream.	570	1·066	Wood.
531	6·363	Rough pasture and stream.	571	·630	Private road.
532	2·684	Wood & stream.	572	·420	Arable.
533	6·568	Wood & stream.	573	6·480	Arable, &c.
534	·864	Rough pasture.	574	·619	Wood.
535	5·691	Wood & road.	575	2·075	Arable.
536	2·442	Wood, rough pasture, &c.	576	2·770	House, garden, &c.
537	·421	Wood.	577	3·854	Wood, footpaths, and monument.
538	10·283	Arable, road, rough pasture, &c.	578	2·220	Wood & footpaths.
539	·381	Houses, gardens, ruins, &c.	579	·291	Arable.
540	1·744	Rough pasture, footpaths, &c.	580	1·833	Arable.
541	1·166	Arable & footpaths.	581	·931	Wood & stream.
542	·614	Rough pasture, stream, &c.	582	4·655	Wood, road, &c.
543	22·672	Wood, streams, & footpath.	583	·312	Wood.
544	·283	Rough pasture.	584	2·928	Arable & wood.
			585	·093	House & garden.
			586	4·461	Loch Dunmore.
			587	·709	House, gardens, &c.
			588	·408	Arable.

PARISH OF MOULIN.

No. on Plan.	Area in Acres.	Description.	No. on Plan.	Area in Acres.	Description.
589	3·907	Arable, &c.	632	1·330	Houses, garden, rough pasture, roads, &c.
590	2·526	Wood & stream.	633	2·576	Rough pasture, road, &c.
591	161·600	Wood, streams, roads, footpaths, &c.	634	6·989	Arable, road, rough pasture, & stream.
592	2·188	Curling pond.	635	·284	Old trust road (disused).
593	2·756	Wood.	636	·136	Wood & stream.
594	4·024	Arable.	637	·083	Wood.
595	9·767	Wood, &c.	638	2·354	Arable.
596	·304	Arable.	639	1·208	Wood & footpath.
597	·735	House & garden.	640	1·106	Arable & rough pasture.
598	·089	Wood, &c.	641	·296	Private road.
599	26·383	Wood.	642	·394	Houses, gardens, yard, &c.
600	·919	House, garden, & wood.	643	·656	Rough pasture & footpath.
601	17·276	Arable, wood, &c.	644	·154	Arable.
602	5·287	Wood.	645	·414	Arable.
603	4·488	Arable.	646	1·048	Arable.
604	5·584	Rough pasture & moss.	647	1·682	Arable, &c.
605	86·169	Wood, stream, & rocks.	648	2·010	Arable.
606	8·894	Arable, &c.	649	·606	Arable.
607	·122	Wood.	650	·670	Rough pasture.
608	2·134	Wood & road.	651	2·155	Loch.
609	14·121	Wood, road, & streams.	652	·329	Wood.
610	·361	Arable.	653	2·722	Arable.
611	2·649	Wood.	654	22·432	Wood, stream, & footpath.
612	18·759	Arable.	655	5·636	Arable.
613	4·371	Wood.	656	·777	Rough pasture and stream.
614	49·794	Heathy pasture, footpath, stream, and rocks.	657	1·959	Rough pasture, stream, gravel pit, &c.
615	·645	Houses, garden, ruin, rough pasture, &c.	658	3·071	Arable.
616	26·828	Arable, rough pasture, streams, & footpath.	659	·490	Wood.
617	18·459	Arable, rough pasture, &c.	660	6·193	Arable & stream.
618	10·861	Arable.	661	10·391	Arable & road.
619	29·673	Arable & road.	662	8·569	Arable, rough pasture, &c.
620	·789	Houses, yards, gardens, &c.	663	8·666	Arable.
621	4·120	House, arable, & road.	664	2·225	Rough pasture & roads.
622	·316	Private road.	665	11·538	Arable & road.
623	7·065	Arable.	666	·944	Houses, gardens, yard, roads, &c.
624	·540	Houses, garden, road, &c.	667	1·328	Arable.
625	9·251	Arable & road.	668	21·264	Arable, roads, & wood.
626	3·279	Arable.	669	29·642	Arable, roads, & rough pasture.
627	13·266	Arable.	670	·845	Houses, garden, yards, &c.
628	·387	Arable.			
629	·162	Marsh.			
630	·054	Distillery (houses).			
631	42·135	Arable, rough pasture, stream, marsh, and roads.			

PARISH OF MOULIN.

No. on Plan.	Area in Acres.	Description.	No. on Plan.	Area in Acres.	Description.
671	1·369	Arable, &c.	711	2·262	Wood & road.
672	16·725	Arable, rough pasture, & wood.	712	6·017	Arable.
673	5·792	Rough pasture, furze, & stream.	713	2·568	Houses, yards, gardens, &c.
674	18·839	Arable, rough pasture, & road.	714	22·241	Arable, road, &c.
675	14·254	Arable & rough pasture.	715	2·559	Houses, stream, gardens, &c.
676	·686	Wood.	716	·678	Church, &c.
677	4·627	Rough pasture, &c.	717	1·679	Houses, garden, yard, &c.
678	1·805	House, arable, &c.	718	·210	Road.
679	1·897	House, road, & ornamental ground.	719	2·725	Arable.
680	3·123	Arable.	720	1·592	Arable.
681	1·339	Garden.	721	8·100	Arable, footpath, &c.
682	·187	House & waste.	722	2·739	Arable.
683	2·038	Arable.	723	·874	House, garden, &c.
684	1·343	Wood.	724	3·463	Arable.
685	6·159	Rough pasture.	725	2·307	Arable, &c.
686	2·233	Wood, stream, footpath, &c.	726	2·478	Arable & footpath.
687	7·825	Arable & rough pasture.	727	1·720	Arable.
688	1·168	Rough pasture and stream.	728	·294	Houses, garden, &c.
689	·195	House & garden.	729	1·725	Arable.
690	·164	Arable.	730	5·743	Arable.
691	4·962	Rough pasture, furze, road, & houses.	731	6·561	Arable.
692	·084	House & garden.	732	1·080	Arable.
693	6·481	Arable.	733	·772	Houses, yards, gardens, &c.
694	·398	Arable & footpath.	734	13·427	Arable & footpath.
695	·624	Wood & road.	735	·214	Wood, &c.
696	1·731	Ornamental ground.	736	5·946	Arable & footpath.
697	2·270	Houses, garden, yard, &c.	737	6·572	Arable.
698	1·930	Wood, streams, & footpath.	738	13·549	Arable.
699	·467	Garden.	739	5·495	Arable.
700	1·494	Wood, streams, footpath, &c.	740	·401	Houses, garden, &c.
701	·052	House, &c.	741	1·832	Public road.
702	·123	Garden.	742	4·995	Arable.
703	·133	Wood.	743	15·045	Arable, footpath, &c.
704	·218	Wood.	744	·304	House, garden, rough pasture, & stream.
705	5·950	Arable.	745	5·367	Arable, footpath, &c.
706	·952	Private road.	746	11·651	Arable.
707	2·125	Arable.	747	9·604	Arable, footpath, and stream.
708	4·370	Wood, rough pasture, & streams.	748	3·011	Arable.
709	·105	Mill dam.	749	2·218	Arable.
710	17·511	Arable.	750	5·323	Arable.
			751	6·834	Arable.
			752	6·071	Arable.
			753	·221	House, garden, and waste.
			754	8·938	Arable, footpath, and stream.
			755	5·202	Arable.

PARISH OF MOULIN.

No. on Plan	Area in Acres	Description.	No. on Plan.	Area in Acres.	Description.
756	1·216	House, rough pasture, stream, & road.	794	1·744	Houses, yards, gardens, ruins, &c.
757	3·078	Arable.	795	17·740	Arable.
758	9·005	Arable, &c.	796	6·477	Arable, rough pasture, & stream.
759	17·091	Arable, &c.	797	24·833	Arable & rough pasture.
760	·360	House, garden, &c.	798	9·651	Arable.
761	·248	Free Church, &c.	799	·775	Wood.
762	·180	House, garden, & yard.	800	12·617	Arable.
763	·564	Houses, garden, and yard.	801	·280	House & waste.
764	6·852	Statute labor road.	802	·587	Road.
765	8·109	Arable & rough pasture.	803	·110	House, &c.
766	1·146	Rough pasture, stream, & footpath.	804	·965	House, rough pasture, stream, & footpath.
767	7·125	Arable.	805	·238	Houses, garden, and waste.
768	2·982	Rough pasture.	806	43·838	Arable & footpaths.
769	6·608	Arable, &c.	807	·458	Houses, garden, and rough pasture.
770	·426	Houses, garden, and waste.	808	9·585	Arable.
771	20·695	Arable & rough pasture.	809	1·759	House, rough pasture, stream, & footpath.
772	·168	Rough pasture.	810	·526	Houses, garden, and yards.
773	·989	Wood & streams.	811	5·067	Arable.
774	16·175	Arable.	812	1·935	Statute labor road.
775	·369	Wood.	813	1·507	House, rough pasture, stream, &c.
776	27·444	Wood & road.	814	·029	Ruin.
777	16·042	Rough pasture, road, & streams.	815	·504	Houses, garden, and rough pasture.
778	9·219	Wood & stream.	816	41·431	Arable & road.
779	10·665	Stream, heathypasture, & footpath.	817	2·012	Wood, &c.
780	·810	Heathy pasture and streams.	818	31·537	Wood & stream.
781	7·169	Heathy pasture.	819	·223	House, garden, and waste.
782	3·048	Arable & rough pasture.	820	·063	House, &c.
783	6·217	Arable & rough pasture.	821	·541	Arable.
784	·386	Road.	822	73·948	Wood & road.
785	2·982	Heathy pasture and stream.	823	14·486	Arable, road, &c.
786	3·677	Arable.	824	5·281	Arable.
787	9·897	Rough pasture, stream, &c.	825	·426	Houses, garden, and yard.
788	14·138	Arable, &c.	826	19·532	Arable, road, streams, ruin, & rough pasture.
789	2·304	Rough pasture & footpath.	827	5·979	Arable.
790	2·932	Arable.	828	4·547	Rough pasture, ruin, & wood.
791	8·429	Arable.	829	1·744	Wood, &c.
792	11·844	Arable, furze, &c.	830	1·444	Wood.
793	·516	Houses, gardens, and waste.	831	12·939	Arable, road, &c.

No. on Plan.	Area in Acres.	Description.	No. on Plan.	Area in Acres.	Description.
832	20·454	Wood.	870	·837	Wood.
833	1·555	Road.	871	2·732	Wood.
834	7·000	Rough pasture.	872	·742	Wood.
835	18·039	Heathy pasture.	873	6·239	Arable.
836	12·483	Arable & road.	874	14·132	Wood, footpaths, and rough pasture.
837	·071	Houses & garden.			
838	9·046	Arable & road.	875	11·591	Wood.
839	8·829	Arable & road.	876	2·904	Rough pasture, stream, & road.
840	3·488	Rough pasture, &c.			
841	6·079	Heathy pasture, &c.	877	8·159	Arable, &c.
842	7·529	Arable.	878	1·903	Wood.
843	12·648	Heathy pasture.	879	·203	Wood.
844	56·380	Heathy & rough pasture, streams, and ruins.	880	14·847	Arable.
			881	·219	Wood.
			882	1·291	Wood, &c.
845	1981·486	Heathy pasture, roads, streams, & rocks.	883	·611	Houses, rough pasture, &c.
846	67·547	Heathy pasture, road, & streams.	884	4·038	Wood, &c.
			885	1·394	Arable.
847	·542	Arable.	886	12·100	Wood, roads, & quarry.
848	31·798	Rough pasture, roads, & wood.	887	5·725	Arable.
			888	1·385	Houses, gardens, wood, & waste.
849	·399	Houses, garden, ruins, &c.	889	2·039	Arable.
850	10·691	Arable & roads.	890	·493	Road.
851	·514	Arable.	891	32·323	Wood, road, streams, & footpaths.
852	·958	Arable.			
853	2·498	Rough pasture.	892	4·158	Wood.
854	·416	House, ruins, & rough pasture.	893	·574	Wood.
			894	1·288	Statute labor road.
855	7·962	Brushwood, streams, &c.	895	·319	Wood.
			896	8·796	Arable & road.
856	12·892	Arable & rough pasture.	897	3·366	Wood, roads, stream, & rough pasture.
857	·450	Wood, &c.	898	·403	Mill dam.
858	3·291	Arable, wood, &c.	899	4·443	House, rough pasture, streams, & road.
859	6·824	Wood, rough pasture, roads, &c.			
			900	·466	Houses, yard, &c.
860	·279	Houses, garden, ruin, &c.	901	3·018	Wood.
			902	1·160	Wood, stream, &c.
861	5·408	Arable & rough pasture.	903	·289	Wood.
			904	5·541	Arable & wood.
862	2·120	Arable.	905	·719	Wood, &c.
863	·437	Wood.	906	6·775	Arable, rough pasture, &c.
864	7·596	Arable.			
865	·506	Wood.	907	6·902	Arable, rough pasture, &c.
866	174·212	Wood, streams, and roads.	908	·437	Arable.
867	48·502	Heathy pasture and streams.	909	·846	House, garden, ruins, & rough pasture.
868	6·864	Heathy pasture, furze, & stream.	910	10·016	Arable, &c.
			911	1·264	Wood.
869	7·260	Arable.	912	·007	Arable.

PARISH OF MOULIN.

No. on Plan.	Area in Acres.	Description.	No. on Plan.	Area in Acres.	Description.
913	3·075	Arable, &c.	958	3·683	Rough pasture, stream, roads, & wood.
914	3·258	Arable.	959	7·470	Arable.
915	2·836	Arable.	960	1·274	Arable.
916	2·377	Arable.	961	·402	House, gardens, and yard.
917	4·296	Rough pasture.	962	·113	Road.
918	5·159	Arable.	963	4·517	Houses, yards, gardens, &c.
919	4·532	Arable.	964	4·235	Arable.
920	2·481	Arable & rough pasture.	965	·644	Arable.
921	·543	Houses, garden, yard, road, &c.	966	·315	Public road.
922	2·308	Arable & wood.	967	·186	Houses & waste.
923	2·285	Houses, yards, gardens, wood, &c.	968	5·261	Arable.
924	1·949	Arable.	969	·137	Garden.
925	11·065	Wood.	970	1·171	Houses, yards, & gardens.
926	·805	Arable.	971	2·480	Arable, stream, &c.
927	1·077	Wood.	972	3·743	Houses, yards, gardens, wood, & stream.
928	·817	Arable, &c.	973	2·221	Arable, &c.
929	1·885	Arable, &c.	974	1·926	Arable & streams.
930	2·719	Arable.	975	·283	Mill dam.
931	2·962	Wood & marsh.	976	5·618	Arable.
932	1·080	Arable.	977	·283	Rough pasture and streams.
933	·251	Road.	978	·321	House, yard, & waste.
934	10·542	Arable.	979	2·614	Arable & stream.
935	1·269	Rough pasture & wood.	980	·581	Public road.
936	8·273	Arable.	981	4·472	Arable.
937	34·046	Wood & footpaths.	982	·292	Rough pasture, &c.
938	4·476	Arable.	983	8·719	Arable.
939	1·295	Arable.	984	·393	Arable, road, &c.
940	2·996	Houses, yards, gardens, &c.	985	·101	Rough pasture.
941	1·340	Arable.	986	4·693	Arable & road.
942	·959	Arable.	987	·541	Houses, garden, road, &c.
943	·988	House & arable.	988	4·762	Arable & road.
944	1·870	Arable.	989	1·626	Wood.
945	2·552	Wood, &c.	990	1·175	Arable.
946	5·156	Arable, &c.	991	1·144	Church, road, &c.
947	·841	Arable & wood.	992	·519	House & gardens.
948	4·771	Arable, rough pasture, &c.	993	1·333	Houses, gardens, and yards.
949	2·598	Houses, yards, gardens, &c.	994	1·027	Arable.
950	·359	Road.	995	·514	Arable.
951	·529	Arable.	996	4·724	Arable, &c.
952	·355	Arable.	997	1·346	Rough pasture.
953	·550	Arable.	998	3·482	Arable.
954	4·750	Houses, stream, gardens, & waste.	999	·259	Waste.
955	·111	Arable.	1000	·322	Waste.
956	1·167	Arable & stream.	1001	6·602	Arable.
957	·887	House, sheds, pond, garden, & road.	1002	1·352	Arable.

No. on Plan.	Area in Acres.	Description.	No. on Plan.	Area in Acres.	Description.
1003	1·396	Wood & road.	1046	9·032	Wood & stream.
1004	·828	Arable.	1047	·720	Arable, &c.
1005	·247	Waste.	1048	4·099	Arable & stream.
1006	·168	Waste.	1049	4·162	Wood.
1007	·668	Trust road.	1050	6·760	Arable, &c.
1008	3·695	Wood.	1051	4·697	Wood, stream, & foot- path.
1009	·385	Wood.	1052	3·076	Houses, streams, road, pond, wood, &c.
1010	15·924	Arable & road.	1053	·191	Wood, road, &c.
1011	·765	Wood & stream.	1054	2·937	Arable, slope, &c.
1012	1·909	Arable, &c.	1055	1·289	Wood, slope, &c.
1013	5·471	Arable, &c.	1056	·045	Waste.
1014	·293	Wood, &c.	1057	·116	Waste.
1015	·629	Wood & road.	1058	3·627	Wood.
1016	1·408	Arable.	1059	·359	Wood.
1017	·245	Arable & footpath.	1060	13·481	Arable.
1018	3·733	Footpath & wood.	1061	1·062	Wood.
1019	·581	Houses, pond, & waste.	1062	34·085	Wood & footpaths.
1020	3·897	Arable & stream.	1063	·391	Road.
1021	2·393	Rough pasture, furze, & stream.	1064	·164	Wood.
1022	1·963	Houses, streams, gar- dens, rough pasture, &c.	1065	5·713	Arable.
1023	·094	Mill dam.	1066	7·335	Arable & footpath.
1024	3·563	Arable, &c.	1067	9·527	Arable.
1025	·240	Trinity Church (Epis- copal), &c.	1068	1·617	Houses, gardens, ruins, yard, & road.
1026	3·361	Arable.	1069	1·384	Arable, &c.
1027	10·967	Rough pasture, road, stream, &c.	1070	·117	Arable.
1028	2·392	Arable & trees.	1071	1·648	Rough pasture & ruin.
1029	1·549	Rough pasture.	1072	·933	Arable, &c.
1030	9·734	Arable & road.	1073	·999	Arable.
1031	2·567	Arable.	1074	·325	Houses, garden, &c.
1032	·513	House, garden, and rough pasture.	1075	·163	Houses & garden.
1033	·519	Arable.	1076	·266	Wood.
1034	·192	House, garden, &c.	1077	25·156	Arable.
1035	·488	Arable & road.	1078	1·409	Houses, stream, gar- dens, &c.
1036	2·482	Arable & stream.	1079	11·242	Arable, &c.
1037	·651	Houses, gardens, &c.	1080	9·068	Arable.
1038	1·719	Rough pasture, ruin, stream, & mill dam.	1081	9·144	Arable.
1039	1·086	Rough pasture, stream, &c.	1082	10·364	Arable.
1040	14·135	Arable.	1083	·475	Road.
1041	1·937	Rough pasture.	1084	1·693	House, arable, & trees.
1042	·285	Road.	1085	1·201	Garden.
1043	1·017	Houses, yards, gar- dens, & road.	1086	1·067	Road.
1044	22·723	Arable & footpath.	1087	·300	Arable.
1045	68·304	Wood, streams, foot- paths, &c.	1088	·644	House, yard, & waste.
			1089	·591	House & ornamental ground.
			1090	·589	Arable.
			1091	5·483	Arable.
			1092	42·511	Arable & slope.
			1093	2·074	Arable, &c.

No. on Plan.	Area in Acres.	Description.	No. on Plan.	Area in Acres.	Description.
1094	·663	Rough pasture.			
1095	5·039	Edradour Burn.			
1096	3·916	Arable.			
1097	·655	Houses, yards, gardens, &c.			
1098	·162	Stream.			
1099	·658	Houses, gardens, road, &c.			
1100	36·162	Arable, rough pasture, streams, & footpath.			
1101	56·633	Arable, footpath, &c.			
1102	·359	Houses, garden, &c.			
1103	·967	Rough pasture, &c.			
1104	1·102	Houses, yards, gardens, &c.			
1105	9·642	Arable & rough pasture.			
1106	42·785	Stream, heathy pasture, & footpath.			
1107	·943	Brushwood.			
1108	2·174	Heathy pasture, &c.			
	10208·275	Area of the numbered part of the Parish of Moulin (proper).			
UNNUMBERED			MOULIN (DET., No. 1),		
(ON SIX-INCH SCALE ONLY).			LOCALLY SITUATED IN LOGIERAIT PARISH.		
34159·816		Moorland, &c.	1	9·919	Heathy pasture, footpath, & stream.
10·568		Loch Broom.	2	16·165	Arable.
34170·384		Area of the unnumbered part of the Parish of Moulin (proper).	3	·160	Houses, garden, &c.
10208·275		Area numbered.	4	·111	Wood, &c.
44378·659		Area of the whole of the Parish of Moulin (proper).	5	·071	Road.
			6	·478	Arable & stream.
			7	·303	House, garden, & road.
			8	·709	Arable & rough pasture.
			9	·099	House, stream, &c.
			10	·904	Rough pasture & furze.
			11	·126	Houses & waste.
			12	1·090	Arable & rough pasture.
			13	4·849	Arable, rough pasture, furze, & ruin.
			14	2·279	Rough pasture & furze.
			15	·717	Arable.
			16	·654	Wood.
			17	·357	Arable.
			18	1·867	Houses, gardens, road, and ornamental ground.
			19	4·979	Arable.
			20	·391	Road.
			21	7·668	Arable.
			22	7·092	Arable.
			23	3·091	Wood, footpaths, &c.
			24	5·426	Arable, &c.
			25	4·349	Arable & road.
			26	·373	Houses, ruin, rough pasture, &c.
			27	19·175	Arable, &c.
			28	1·088	Rough pasture & embankment.
			29	5·808	Arable & stream.
			30	6·397	Arable & stream.
			31	·690	Wood.
			32	7·521	Arable.
			33	1·520	Highland Railway.
			34	5·456	Arable.
			35	·307	Rough pasture & embankment.
			36	4·291	Arable.
			37	10·162	Arable.
			38	·288	Wood & slopc.
RECAPITULATION.					
44108·690		Land.			
50·651		Public roads.			
45·158		Railways.			
174·160		Water.			
44378·659		Area of the Parish of Moulin (exclusive of the det. portions).			

No. on Plan.	Area in Acres.	Description.	No. on Plan.	Area in Acres.	Description.																
39	3·806	Wood.	4	·697	Public road.																
40	·967	Trust road.	5	2·093	Rough pasture, wood, &c.																
41	·909	Houses, gardens, yard, stream, &c.	6	3·745	River Garry.																
42	·574	Public road.	7	3·762	Arable.																
43	1·143	Arable.	8	·626	Wood.																
44	12·326	Wood, stream, and arable.	9	·247	Yard.																
45	2·032	Arable.	10	·858	Houses & yard.																
46	·724	Wood & stream.	11	1·069	Garden.																
47	·399	Arable.	12	·219	Arable.																
48	5·452	Arable.	13	1·626	House & ornamental ground.																
49	·487	Houses, garden, road, & waste.	14	5·749	Arable.																
50	10·509	Arable, rough pasture, & stream.	15	·546	Private road.																
	<u>176·258</u>		16	1·956	Arable.																
			17	·580	Road.																
			18	25·380	Arable.																
			19	21·858	Arable.																
			20	2·059	Wood.																
			21	9·766	Arable.																
			22	3·199	Arable.																
			23	13·806	Arable.																
			24	2·440	Wood.																
			25	41·806	Wood, &c.																
			26	111·995	Heathy pasture.																
				<u>263·003</u>																	
<p>RECAPITULATION.</p> <table border="1"> <tr> <td>173·197</td> <td>Land.</td> </tr> <tr> <td>1·541</td> <td>Public roads.</td> </tr> <tr> <td>1·520</td> <td>Railways.</td> </tr> <tr> <td><u>176·258</u></td> <td>Area of the Parish of Moulin (Det., No. 1).</td> </tr> </table>			173·197	Land.	1·541	Public roads.	1·520	Railways.	<u>176·258</u>	Area of the Parish of Moulin (Det., No. 1).	<p>RECAPITULATION.</p> <table border="1"> <tr> <td>258·561</td> <td>Land.</td> </tr> <tr> <td>·697</td> <td>Public road.</td> </tr> <tr> <td>3·745</td> <td>Water.</td> </tr> <tr> <td><u>263·003</u></td> <td>Area of the Parish of Moulin (Det., No. 2).</td> </tr> </table>			258·561	Land.	·697	Public road.	3·745	Water.	<u>263·003</u>	Area of the Parish of Moulin (Det., No. 2).
173·197	Land.																				
1·541	Public roads.																				
1·520	Railways.																				
<u>176·258</u>	Area of the Parish of Moulin (Det., No. 1).																				
258·561	Land.																				
·697	Public road.																				
3·745	Water.																				
<u>263·003</u>	Area of the Parish of Moulin (Det., No. 2).																				
<p>MOULIN (DET., No. 2), ADJOINS DULL AND BLAIR ATHOLE PARISHES.</p> <table border="1"> <tr> <td>1</td> <td>·154</td> <td>Road.</td> </tr> <tr> <td>2</td> <td>3·765</td> <td>Arable.</td> </tr> <tr> <td>3</td> <td>3·002</td> <td>Wood & road.</td> </tr> </table>			1	·154	Road.	2	3·765	Arable.	3	3·002	Wood & road.										
1	·154	Road.																			
2	3·765	Arable.																			
3	3·002	Wood & road.																			
<p>RECAPITULATION FOR THE PARISH.</p> <table border="1"> <tr> <td>44540·448</td> <td>Land.</td> </tr> <tr> <td>52·889</td> <td>Public roads.</td> </tr> <tr> <td>46·678</td> <td>Railways.</td> </tr> <tr> <td>177·905</td> <td>Water.</td> </tr> <tr> <td><u>44817·920</u></td> <td>Total area of the Parish of Moulin, in the County of Perth.</td> </tr> </table>						44540·448	Land.	52·889	Public roads.	46·678	Railways.	177·905	Water.	<u>44817·920</u>	Total area of the Parish of Moulin, in the County of Perth.						
44540·448	Land.																				
52·889	Public roads.																				
46·678	Railways.																				
177·905	Water.																				
<u>44817·920</u>	Total area of the Parish of Moulin, in the County of Perth.																				

INDEX TO PLACES

IN THE

PARISH OF MOULIN.

COUNTY OF PERTH.

Name of Place.	No. of Sheet.		Descriptive Remarks.
	6-inch scale.	25'344-inch scale.	
Ardgie	XL.	2	A farm house.
Auchnahyle	"	2	A farm house.
Aldgirnraig	XXX.	8	A village.
Aldcleine	"	4	A farm house, &c.
Bridgeend	XXXII.	2	A farm house.
Balnald	"	2	A farm house.
Balnacroft	XL.	1	A farm house.
Baledmund	XXXI.	13	A farm house.
Balnacraig	"	13	A farm house.
Balghulan	"	13	A farm house.
Balnakeilly	"	14	A farm house.
Balnadrums	"	14	A farm house.
Ballinlochan	"	14	A farm house.
Balmorc	XL.	1	A farm house.
Croftviatick	XXX.	4	A few cottages.
Croftvaner	"	12	A farm house.
Cammoch	"	12	A farm house.
Croft of Baledmund	XXXI.	10	A farm house.
Croftchurin	"	14	A farm house.
Croftlarig	"	14	A farm house.
Cotterton	XXXII.	1	A farm house.
Coilyoulin	XL.	2	A farm house.
Clunie	XXX.	16	A farm house.
Chapelton	"	16	Dwelling houses.
Croft of Dirnanean	XXXII.	2	A farm house.
Croftdubh	XXXIX.	4	An old farm house.
Craigatin	XL.	1	A dwelling house, &c.
Clunie Cottage	"	1	A dwelling house, &c.
Davan	XXXII.	1	A farm house.
Drumchrean	"	2	A farm house.
Drumchabar	XXXIX.	4	A farm house.
Dysart Cottage	XL.	1	A dwelling house, &c.
Dirnanean	XXXII.	3	A mansion, &c.
Edradour House	"	2	A dwelling house.
Easter Auchlatt	XXXI.	14	A farm house.

Name of Place.	No. of Sheet.		Descriptive Remarks.
	6-inch scale.	25-344-inch scale.	
Finnach	XXXI.	14	A farm house.
Faskally House	XXX.	16	A mansion, &c.
Glen of Brerachan.....	XXXII.	1, 2	
Haugh of Urrard	XXX.	8	A farm house.
Kinnaird.....	XXXI.	14	A village.
Knockbarrie	”	14	A farm house.
Kenghline	XXXII.	1	A farm house.
Killiecrankie	XXX.	8	A village.
Kindrogan	XXXII.	6	A mansion, &c.
Lagreach	XL.	1	A farm house.
Lettoch	XXX.	4	A farm house.
Low Mains.....	”	4	A farm house.
Lettoch	XXXI.	13	A farm house.
Lower Drumchorrie	”	13	A farm house.
Lettochbeg	”	14	A farm house.
Mains of Straloch	XXXII.	2	A farm house.
Mains of Orchil	XXX.	4	A farm house.
Moulin	XXXI.	14	The parish village.
Milton.....	XXXII.	1	A farm house.
Mains of Pitlochry	XL.	2	A farm house.
Milton of Edradour	”	2	A farm house.
Ochilmore	XXX.	4	A farm house.
Old Faskally	”	8	A farm house.
Oakfield	XL.	2	A farm house.
Pass of Killiecrankie.....	XXX.	8, 12	
Parkroy	XL.	2	A farm house.
Pittarig	XXXI.	14	A farm house.
Pitfourie.....	”	13	A farm house.
Pitlochry	XL.	1	A village.
Poloskie	XXXII.	2	A farm house.
Stirkpark	XXX.	4	A farm house.
Stotherds Croft	XXXII.	2	A farm house.
Spardon	XXX.	16	A farm house.
Strathgarry	”	3	A mansion.
Tomnamoan	XL.	2	A farm house.
Tom	XXXI.	13	A farm house.
Tychlodich.....	”	14	A farm house.
Tomchulan.....	XXXII.	1	A farm house.
Tulloch	”	2	A farm house.
Tomgoulach	XXX.	4	A farm house.
The Inch	”	8	A dwelling house.
Torvuick	”	11	A farm house.

INDEX TO PLACES.

Name of Place.	No. of Sheet.		Descriptive Remarks.
	6-inch scale.	25·344-inch scale.	
Tombain.....	XXXII.	2	A farm house.
Tombane	XL.	1	A farm house.
Urrard House	XXX.	4, 8	A dwelling house.
Upper Drumchorrie	XXXI.	13	A farm house.
Woodhouse	XL.	2	A farm house.
Wester Kinnaird	XXXI.	14	A village.
Wester Auchlatt	„	14	A farm house.

ORDNANCE SURVEY OF SCOTLAND.

BOOK OF REFERENCE TO THE PLAN

OF THE

PARISH OF MUCKAIRN,

IN THE

COUNTY OF ARGYLL,

CONTAINING 21025·219 ACRES.

MAJOR-GENERAL SIR HENRY JAMES, R.E., F.R.S., F.G.S., &c.,
SUPERINTENDENT OF THE SURVEY.




LONDON:

PRINTED BY GEORGE E. EYRE AND WILLIAM SPOTTISWOODE,
PRINTERS TO THE QUEEN'S MOST EXCELLENT MAJESTY,
FOR HER MAJESTY'S STATIONERY OFFICE.

1872.

Price One Shilling.

[7142.-50.-8/72.]



75

1/-

'cale

EXPLANATORY REMARKS.

The scale of the Parish Plans is the 1-2500th of the actual length on the ground, and is equal to 25·344 inches to a mile, or 3·157 chains to an inch, which is very approximately equal to one square inch to one acre, the square of 1·0018 inch being equal to one acre.

The length of each sheet is 1½ miles, and the width 1 mile, the area of each sheet is therefore 960 acres.

Each enclosure has a reference number to the area which is given in this Book.

The Braces (*f*) on the plans are to indicate that the spaces so braced are included under the same reference number.

The Altitudes in feet above the Mean Level of the Sea are written thus—31·4.

The Scale of the Plans of the County is 6 inches to a mile, and each sheet contains the same area as 16 sheets of the Parish Plans. There is therefore a double reference number to each sheet, as VI. 9., the Roman Numerals referring to the County Plans, the Arabic Figures to the Parish Plans.

The following are the characters employed on the Ordnance Plans on the Scales of 1-2500, and 6 inches to a mile :—

County Names	C	Hundreds or Wards	W
Parishes	P	Townships	T
Extra Parochial	E	Division of Townships	T
Antiquities	<div style="display: flex; align-items: center;"> <div style="font-size: 3em; margin-right: 5px;">}</div> <div> <p style="margin: 0;">ROMAN</p> <p style="margin: 0;"><i>Druidical or Saxon</i></p> <p style="margin: 0;"><i>Norman or Subsequent</i></p> </div> </div>		

The descriptions of the boundaries are shown by the following initials :—

Centre of Stream	C.S.	Centre of Fence	C.F.
Centre of Road	C.R.	Top of Cop	T.C.
Side of Stream or Drain ...	S.S. or S.D.	Centre of Wall	C.W.
Root of Hedge	R.H.	Defaced	Def.
Face of Wall	F.W.	Track of Stream.....	T.S.
Undefined.....			Und.

Where a change occurs in the boundaries, the symbol [o—o] is used to show the part at which the change takes place.

N.B.—To convert Decimal Fractions of an Acre into Roods and Perches, multiply the decimal first by 4 and then by 40, preserving the same number of decimals in the product.

Examples—

Acres.
633'357

4

1'428
40

Acres.
527'013

4

.052
40

A. R. P.
633 1 17

17'120

A. R. P.
527 0 2

2'080

TABLE

FOR CONVERTING DECIMAL PARTS OF AN ACRE INTO ROODS AND PERCHES.

Perch.	0 Rood.	1 Rood.	2 Roods.	3 Roods.	Perch.	0 Rood.	1 Rood.	2 Roods.	3 Roods.
0	.000	.250	.500	.750	21	.131	.381	.631	.881
1	.006	.256	.506	.756	22	.137	.387	.637	.887
2	.012	.262	.512	.762	23	.144	.394	.644	.894
3	.019	.269	.519	.769	24	.150	.400	.650	.900
4	.025	.275	.525	.775	25	.156	.406	.656	.906
5	.031	.281	.531	.781	26	.162	.412	.662	.912
6	.037	.287	.537	.787	27	.169	.419	.669	.919
7	.044	.294	.544	.794	28	.175	.425	.675	.925
8	.050	.300	.550	.800	29	.181	.431	.681	.931
9	.056	.306	.556	.806	30	.187	.437	.687	.937
10	.062	.312	.562	.812	31	.194	.444	.694	.944
11	.069	.319	.569	.819	32	.200	.450	.700	.950
12	.075	.325	.575	.825	33	.206	.456	.706	.956
13	.081	.331	.581	.831	34	.212	.462	.712	.962
14	.087	.337	.587	.837	35	.219	.469	.719	.969
15	.094	.344	.594	.844	36	.225	.475	.725	.975
16	.100	.350	.600	.850	37	.231	.481	.731	.981
17	.106	.356	.606	.856	38	.237	.487	.737	.987
18	.112	.362	.612	.862	39	.244	.494	.744	.994
19	.119	.369	.619	.869	40	.250	.500	.750	1'000
20	.125	.375	.625	.875					

PARISH OF MUCKAIRN,

IN THE

COUNTY OF ARGYLL.

No. on Plan.	Area in Acres.	Remarks.	No. on Plan.	Area in Acres.	Remarks.
1	·510	Foreshore.	31	3·087	Arable.
2	·201	Island (rough pas- ture, &c.)	32	31·107	Arable, &c.
3	1·993	Island (rough pas- ture, &c.)	33	1·083	Houses, rough pas- ture, gardens, &c.
4	2·529	Foreshore.	34	·608	Arable.
5	1·873	Island (rough pas- ture).	35	1·853	Rough pasture, &c.
6	·162	Wood.	36	172·937	Rough heathy pas- ture, &c.
7	1·681	Arable.	37	13·400	House, wood, &c.
8	1·213	Houses, stackyard, garden, &c.	38	7·981	Arable.
9	6·117	Wood, &c.	39	2·581	Pasture.
10	·338	Ornamental ground, house, &c.	40	3·820	Island (rough pas- ture).
11	1·813	Houses, wood, orna- mental ground, &c.	41	5·127	Foreshore.
12	·108	House, wood, &c.	42	1·337	Island (rough pas- ture and ruins).
13	·393	Road, &c.	43	27·218	Arable, rough pas- ture, &c.
14	·045	Island (rough pas- ture).	44	8·622	Wood.
15	·170	Arable.	45	·487	Island (rough pas- ture).
16	1·099	Arable, &c.	46	31·034	Rough heathy pas- ture, &c.
17	·547	Houses, garden, &c.	47	20·350	Arable, rough pas- ture, &c.
18	4·522	Arable, &c.	48	13·878	Wood and rough pas- ture.
19	·163	House, arable, &c.	49	9·337	Arable, &c.
20	1·790	Arable.	50	10·889	Pasture, &c.
21	3·355	Arable.	51	2·617	Rough pasture, &c.
22	5·851	Wood, rough pasture, &c.	52	7·255	Arable.
23	7·908	Rough pasture, &c.	53	3·722	Arable.
24	1·860	Arable, &c.	54	2·239	House, wood, &c.
25	4·879	Arable, &c.	55	·182	House, &c.
26	·331	Houses, garden, &c.	56	1·419	Ornamental ground, &c.
27	·249	House and arable.	57	1·181	Wood, &c.
28	7·453	Arable.	58	·956	Rough pasture, &c.
29	13·988	Arable, &c.	59	26·002	Wood, &c.
30	·586	Houses, yard, garden, &c.			

PARISH OF MUCKAIRN.

No. on Plan.	Area in Acres.	Remarks.	No. on Plan.	Area in Acres.	Remarks.
60	·534	Garden.	97	9·854	Rough heathy pasture, &c.
61	8·966	Arable, wood, &c.	98	2·896	Rough heathy pasture.
62	2·311	Wood.	99	2·406	Arable, &c.
63	1·114	Rough pasture.	100	·445	Houses, gardens, &c.
64	9·390	Wood, &c.	101	9·662	Arable, &c.
65	5·476	Arable, rough pasture, &c.	102	1 610	Arable, &c.
66	·177	Houses, garden, &c.	103	·164	Houses, garden, &c.
67	97·145	Foreshore.	104	·698	Rough pasture, &c.
68	14·683	Rough heathy pasture, &c.	105	3·725	Arable.
69	4·942	Arable.	106	5·012	Rough pasture and marsh.
70	27·295	Rough heathy pasture, arable, &c.	107	4·649	Arable.
71	2·318	Rough heathy pasture, &c.	108	8·744	Arable.
72	·834	Lusragan Burn (part of).	109	1·947	Rough pasture.
73	·379	House, garden, pasture, &c.	110	·345	Lochan Uaine.
74	2·527	Pasture, &c.	111	113·663	Rough heathy pasture, wood, &c.
75	1·094	Lusragan Burn (part of).	112	8·757	Rough pasture.
76	2·106	Rough heathy pasture, &c.	113	2·432	Rough pasture.
77	7·443	Arable.	114	12·352	Arable.
78	·542	Rough heathy pasture.	115	4·762	Arable.
79	1·501	Pasture.	116	99·697	Black Lochs.
80	·124	House, stackyard, garden, &c.	117	4·074	Rough pasture.
81	2·978	Arable, &c.	118	1·334	Arable.
82	·840	Pasture.	119	17·155	Rough pasture, &c.
83	27·930	Arable, rough pasture, &c.	120	·206	House and arable.
84	·423	House, garden, pasture, &c.	121	1·720	Arable.
85	17·590	Arable, &c.	122	2·971	Arable.
86	6·740	Rough pasture, &c.	123	3·113	Rough pasture.
87	2·819	Pasture.	124	78·933	Rough heathy pasture, &c.
88	5·678	Rough heathy pasture, &c.	125	8·776	Wood.
89	1·791	Arable.	126	45·197	Arable, rough pasture, &c.
90	20·848	Arable, &c.	127	·492	Wood, &c.
91	·170	House, garden, &c.	128	·650	Wood.
92	·292	Houses and garden.	129	10·516	Arable, &c.
93	114·029	Rough heathy pasture, &c.	130	3·816	Wood.
94	1·081	Wood.	131	3·354	Arable.
95	9·319	Wood, &c.	132	4·590	Arable.
96	708·129	Rough heathy pasture, &c.	133	9·418	Arable.
			134	5·734	Rough pasture.
			135	2·502	Arable.
			136	·623	Arable.
			137	·413	House, &c.
			138	·353	Arable.
			139	·199	Houses, garden, &c.
			140	·698	Wood.
			141	7·041	Arable.
			142	10·092	Arable, rough pasture, &c.

PARISH OF MUCKAIRN.

No. on Plan.	Area in Acres.	Remarks.	No. on Plan.	Area in Acres.	Remarks.
143	.173	Road, &c.	177	136.902	Rough heathy pasture and wood.
144	1.304	Wood.	178	1.800	Arable and pasture.
145	35.621	Rough heathy pasture, wood, &c.	179	7.790	Wood.
146	2.553	Wood.	180	5.477	Arable.
147	122.031	Rough heathy pasture, &c.	181	.164	Houses, garden, &c.
148	66.148	Rough heathy pasture, wood, &c.	182	79.046	Wood, rough heathy pasture, &c.
149	32.499	Wood, rough heathy pasture, &c.	183	13.695	Rough heathy pasture and wood.
150	.285	Houses and garden.	184	7.967	Meadow.
151	.115	Rough heathy pasture.	185	2.125	River Luachragan.
152	.124	House and stack-yard.	186	2.196	Wood.
153	2.380	Rough heathy pasture, arable, &c.	187	36.043	Rough heathy pasture.
154	1.176	Wood.	188	1.253	Wood.
155	.894	Wood.	189	4.399	Wood.
156	4.053	Arable, rough pasture, and wood.	190	6.914	Wood, rough heathy pasture, &c.
157	.471	Houses, garden, &c.	191	4.049	Stream (Allt au Aish).
158	7.198	Arable, &c.	192	36.450	Wood, &c.
159	1.599	Rough heathy pasture, &c.	193	5.176	Wood.
160	7.225	Wood.	194	22.648	Rough pasture and road.
161	11.515	Wood.	195	70.664	Wood, rough pasture, &c.
162	3.382	Rough heathy pasture, &c.	196	.568	Stream and wood.
163	17.689	Rough heathy pasture, &c.	197	.342	Wood.
164	40.985	Wood, &c.	198	2.276	Arable.
165	51.006	Rough heathy pasture, &c.	199	3.289	Arable and wood.
166	124.788	Wood, rough heathy pasture, &c.	200	2.421	Wood.
167	75.958	Rough heathy pasture, wood, &c.	201	6.324	Arable, &c.
168	.620	Arable.	202	2.435	Rough heathy pasture and wood.
169	292.420	Rough heathy pasture, wood, &c.	203	.980	Houses, garden, &c.
170	1.026	Tidal water.	204	7.774	Rough heathy pasture, wood, &c.
171	4.614	Rough pasture and wood.	205	2.838	Wood, &c.
172	4.288	Arable and sand.	206	4.531	Arable, &c.
173	7.968	Rough heathy pasture, &c.	207	2.990	Pasture.
174	.162	House, garden, &c.	208	6.394	Pasture.
175	5.889	Arable.	209	51.972	Wood, rough heathy pasture, &c.
176	11.558	Rough heathy pasture.	210	14.002	Wood, rough pasture, &c.
			211	19.818	Arable, &c.
			212	.064	House, garden, &c.
			213	1.155	Wood and rough pasture.
			214	1.194	Wood.
			215	.106	House and arable.
			216	1.965	Meadow.

PARISH OF MUCKAIRN.

No. on Plan.	Area in Acres.	Remarks.	No. on Plan.	Area in Acres.	Remarks.
217	185·584	Rough heathy pasture and wood.	255	4·602	Rough pasture, &c.
218	205·702	Wood and rough pasture.	256	3·552	Arable.
			257	5·552	Arable.
219	2·851	Rough pasture and arable.	258	1·427	Rough pasture, &c.
			259	·965	Foreshore of tidal water.
220	5·390	Arable.	260	1·983	Rough pasture, &c.
221	·263	Houses, garden, &c.	261	·272	House, gardens, &c.
222	1·748	Arable.	262	1·924	Rough pasture.
223	·094	Houses and gardens.	263	3·851	Rough heathy pasture.
224	·146	House, garden, &c.	264	·347	Rough pasture, &c.
225	9·119	Rough pasture, &c.			
226	3·919	Meadow, rough pasture, &c.	265	3·740	Arable.
227	1·817	Rough heathy pasture, &c.	266	4·205	Arable.
			267	5·471	Arable, &c.
228	·450	Meadow.	268	4·049	Rough pasture, &c.
229	2·946	Arable.	269	·482	Pasture.
230	1·508	Rough pasture.	270	6·137	Arable.
231	3·747	Arable and rough pasture.	271	2·408	Rough heathy pasture.
			272	7·923	Pasture, &c.
232	3·545	Arable, &c.	273	·180	House, garden, &c.
233	·102	Rough pasture.	274	324·360	Rough heathy pasture, &c.
234	1·745	Rough pasture.			
235	1·649	Houses, garden, ornamental ground, &c.	275	2·076	Lusragan Burn (part of).
236	5·530	Rough pasture, &c.	276	2·793	Rough pasture.
237	2·560	Rough heathy pasture.	277	8·951	Arable.
			278	·175	House, garden, &c.
238	7·769	Rough heathy pasture.	279	2·664	Rough heathy pasture, &c.
			280	4·606	Rough heathy pasture and marsh.
240	·087	House and garden.	281	1·179	Pasture, &c.
241	5·978	Arable, rough pasture, &c.	282	9·037	Arable, pasture, &c.
			283	·422	Houses, garden, and arable.
242	2·886	Rough pasture, &c.	284	12·165	Rough heathy pasture, &c.
243	1·777	Rough pasture.			
244	8·737	Arable and rough pasture.	285	2·761	Pasture, &c.
245	·497	Road, &c.	286	14·652	Meadow and marsh.
246	5·706	Arable.	287	17·724	Rough heathy pasture, garden, &c.
247	·787	Houses, gardens, &c.	288	·189	Loch.
248	12·672	Rough pasture, &c.			
249	·508	Houses, garden, &c.	289	20·128	Arable, rough pasture, &c.
250	1·137	Tidal water.	290	4·743	Rough heathy pasture, &c.
251	3·314	Arable.			
252	2·516	Rough heathy pasture, &c.	291	1·009	Rough heathy pasture, house, garden, &c.
			253	3·782	Arable.
254	3·280	Arable and rough pasture.	292	2·742	Arable.
			293	1·906	Arable.

No. on Plan.	Area in Acres.	Remarks.	No. on Plan.	Area in Acres.	Remarks.
294	1·876	Arable, &c.	337	4·477	Arable, &c.
295	5·150	Rough heathy pasture, &c.	338	5·623	Arable, &c.
296	2·579	Pasture, &c.	339	·265	Houses, gardens, &c.
297	·965	Houses, gardens, ornamental grounds, &c.	340	8·518	Arable, &c.
298	2·260	Arable.	341	11·075	Arable, &c.
299	·281	House, garden, &c.	342	1·120	Wood and rough pasture.
300	3·537	Arable.	343	10·008	Arable, &c.
301	·904	Moss.	344	4·684	Rough pasture, &c.
302	8·369	Pasture, &c.	345	11·190	Wood and rough pasture.
303	12·760	Arable.	346	·360	Arable.
304	14·388	Pasture, &c.	347	47·630	Wood.
305	·391	Marsh.	347a	3·895	Meadow, &c.
306	8·435	Arable, &c.	348	1·220	Arable.
307	17·201	Pasture, &c.	349	·159	Houses and garden.
308	4·722	Arable.	350	1·187	Arable.
309	2·633	Moss.	351	5·097	Rough pasture and wood.
310	6·946	Arable.	352	14·991	Rough heathy pasture.
311	6·776	Arable, &c.	353	4·373	Arable, &c.
312	2·014	Arable, &c.	354	·721	Houses, rough pasture, garden, &c.
313	3·505	Arable, &c.	355	1·508	Pasture.
314	5·064	Arable, &c.	356	4·591	Rough heathy pasture, &c.
315	1·127	Meadow.	357	5·978	Rough pasture, &c.
316	·408	Rough pasture, &c.	358	1·340	Arable.
317	·104	Island (rough pasture).	359	·670	Houses, stackyard, &c.
318	·723	Rough pasture.	360	4·556	Arable and rough pasture.
319	5·416	Rough heathy pasture.	361	·114	Houses and garden.
320	1·618	Arable.	362	1·470	Houses, gardens, &c.
321	·649	Houses, gardens, &c.	363	1·412	Houses, gardens, &c.
322	2·846	Pasture.	364	10·140	Pasture and rough heathy pasture.
323	2·347	Pasture.	365	1·081	Arable, &c.
324	·150	Houses and stackyard.	366	2·290	Church, burialground, houses, gardens, &c.
325	·406	Free Church and ornamental ground.	367	12·913	Arable, rough pasture, &c.
326	10·005	Arable, &c.	368	·127	Road.
327	3·488	Rough heathy pasture, &c.	369	2·546	Arable.
328	·477	Arable, rough pasture, houses, &c.	370	·853	Wood and rough pasture.
329	·208	Houses, garden, &c.	371	·261	Houses, gardens, &c.
330	3·735	Arable, &c.	372	·294	Houses, gardens, &c.
331	1·326	Arable.	373	·144	Houses and garden.
332	2·186	Rough heathy pasture and arable.	374	20·075	Arable and rough pasture.
333	4·610	Arable.	375	2·766	Meadow, &c.
334	1·855	Houses, gardens, &c.			
335	4·167	Arable, &c.			
336	4·484	Arable, &c.			

PARISH OF MUCKAIRN.

No. on Plan.	Area in Acres.	Remarks.	No. on Plan.	Area in Acres.	Remarks.
376	2·509	Arable.	386	725·884	Rough heathy pasture, &c.
377	6·697	Rough heathy pasture, &c.	387	11·306	Rough heathy pasture, &c.
378	·115	House and garden.	388	9·451	Arable.
379	·830	Arable.	389	3·654	Pasture.
380	1·821	Houses, rough pasture, gardens, &c.	390	22·177	Pasture.
381	9·732	Arable, &c.	391	2·586	Rough pasture, &c.
382	10·581	Rough heathy pasture, arable, &c.	392	25·250	Arable, &c.
383	2·277	Rough heathy pasture, &c.	393	4·504	River Nant (part of).
384	5·419	Rough heathy pasture and arable.	394	·393	Houses, gardens, &c.
385	4·471	Arable.		5872·557	

RECAPITULATION.

5625·367	Land.
23·838	Roads.
105·311	Foreshore.
·965	Foreshore of tidal water.
114·913	Water.
2·163	Tidal water.
<u>5872·557</u>	Area of the numbered part of the Parish.

UNNUMBERED.

15093·922	Moorland, &c.
7·100	Lochan nam Breac Rcamhira (part of).
7·660	Loch at Parish boundary (part of).
33·800	Loch Nant (part of).
	{ Loch Lagain.
	{ Lochan na Craige Deirge.
	{ Loch on Parish boundary (part of).
10·180	{ Loch S.W. of Beinn Ghlas.
	{ Loch N.W. of Carn Gaibhre.
	{ Loch Bealach an Fhiodhain.
	{ Lochan Craige Ruaidhe.
15152·662	Area unnumbered.
5872·557	Area numbered.
<u>21025·219</u>	Area of the whole Parish.

RECAPITULATION FOR THE PARISH.

Area in Acres.

20719·289	Land.
23·838	Roads.
105·311	Foreshore.
·965	Foreshore of tidal water.
173·653	Water.
2·163	Tidal water.
21025·219	Total area of the Parish of Muckairn, in the County of Argyll.

INDEX TO PLACES
IN THE
PARISH OF MUCKAIRN.
COUNTY OF ARGYLL.

Name of Place.	No. of Sheet.		Name of Place.	No. of Sheet.	
	6-inch scale.	25·344 in. scale.		6-inch scale.	25·344 in. scale.
Auchnacloich -	LXXXVII.	11	Dailnamac -	LXXXVII.	16
Achaleven -	"	14	Ferry House -	"	12
Ardnaskie -	"	16	Fearnoch -	"	16
Australia -	"	"	Glac -	C.	1
Airds Point -	LXXXVIII.	9	Kilmaronag -	LXXXVII.	10
Airds Park -	"	13	Kilvarie -	XCIX.	1
Airdsbay House -	"	"	Kirktown -	C.	"
Achanlochan -	C.	1	Lailt -	LXXXVII.	13
Airds -	"	"	Lailt -	"	14
Achdacaillin -	"	"	Lethbhaile -	C.	1
Achnameadhonach -	"	"	Nelson's Monument -	"	"
Brolas -	LXXXVIII.	13	Stronfine -	LXXXVII.	14
Brough -	C.	1	Stonefield -	"	15
Balindore -	"	"	Thanahine -	"	13
Blackmill -	"	"	Tomnapairc -	LXXXVIII.	"
Carding Mill -	LXXXVII.	10	Taynuilt -	C.	1
Cùil-uaine -	"	14			
Culnadalloch -	"	15			
Church -	C.	1			
Druim Mòr -	LXXXVII.	15			

LONDON :

Printed by GEORGE E. EYRE and WILLIAM SPOTTISWOODE,
Printers to the Queen's most Excellent Majesty.
For Her Majesty's Stationery Office.



ORDNANCE SURVEY OF SCOTLAND.

BOOK OF REFERENCE TO THE PLAN

OF THE

PARISH OF MUCKART,

IN THE

COUNTY OF PERTH,

CONTAINING 4960·729 ACRES.

COLONEL SIR HENRY JAMES, R.E., F.R.S., F.G.S., &c.,

SUPERINTENDENT OF THE ORDNANCE SURVEY.

PRINTED AT THE ORDNANCE SURVEY OFFICE, SOUTHAMPTON.

1862.

Price One Shilling and Sixpence.



the part at which the change takes place.



EXPLANATORY REMARKS.

The Scale of the Parish Plans is the 1-2500th of the actual length on the ground, and is equal to 25·344 inches to a mile, which is very approximately equal to one square inch to one acre, the square of 1·0018 inch being equal to one acre.

The length of each sheet is 1½ miles, and the width 1 mile, the area of each sheet is therefore 960 acres.

Each enclosure has a reference number to the area which is given in this Book.

The Braces (*f*) on the plans are to indicate that the spaces so braced are included under the same reference number.

The Altitudes in feet above the Mean Level of the Sea are written thus—
31·4.

The Scale of the Plans of the County is 6 inches to a mile, and each sheet contains the same area as 16 sheets of the Parish Plans. There is therefore a double reference number to each sheet, as VI. 9., the Roman Numerals referring to the County Plans, the Arabic Figures to the Parish Plans.

The following are the characters employed on the Ordnance Plans on the Scales of 1-2500, and 6 inches to a mile:—

County Names	Ⓒ	Hundreds or Wards	W
Parishes	P	Townships	T
Extra Parochial	E	Division of Townships	T

Antiquities	{	ROMAN <i>Druidical or Saxon</i> <i>Norman or Subsequent</i>
-------------------	---	---

The descriptions of the boundaries are shewn by the following initials:—

Centre of Stream	C. S.	Centre of Fence	C. F.
Centre of Road	C. R.	Top of Cop	T. C.
Side of Stream or Drain	S. S. or S. D.	Centre of Wall	C. W.
Foot of Hedge	R. H.	Defaced	Def.
Face of Wall	F. W.	Track of Stream	T. S.
Undefined			<i>Und.</i>

Where a change occurs in the boundaries, the symbol [o—o] is used to shew the part at which the change takes place.



TABLE

FOR CONVERTING DECIMAL PARTS OF AN ACRE INTO ROODS AND PERCHES.

PERCHES.	0 Rood.	1 Rood.	2 Roods.	3 Roods.
0	0·000	0·250	0·500	0·750
1	0·006	0·256	0·506	0·756
2	0·012	0·262	0·512	0·762
3	0·019	0·269	0·519	0·769
4	0·025	0·275	0·525	0·775
5	0·031	0·281	0·531	0·781
6	0·037	0·287	0·537	0·787
7	0·044	0·294	0·544	0·794
8	0·050	0·300	0·550	0·800
9	0·056	0·306	0·556	0·806
10	0·062	0·312	0·562	0·812
11	0·069	0·319	0·569	0·819
12	0·075	0·325	0·575	0·825
13	0·081	0·331	0·581	0·831
14	0·087	0·337	0·587	0·837
15	0·094	0·344	0·594	0·844
16	0·100	0·350	0·600	0·850
17	0·106	0·356	0·606	0·856
18	0·112	0·362	0·612	0·862
19	0·119	0·369	0·619	0·869
20	0·125	0·375	0·625	0·875
21	0·131	0·381	0·631	0·881
22	0·137	0·387	0·637	0·887
23	0·144	0·394	0·644	0·894
24	0·150	0·400	0·650	0·900
25	0·156	0·406	0·656	0·906
26	0·162	0·412	0·662	0·912
27	0·169	0·419	0·669	0·919
28	0·175	0·425	0·675	0·925
29	0·181	0·431	0·681	0·931
30	0·187	0·437	0·687	0·937
31	0·194	0·444	0·694	0·944
32	0·200	0·450	0·700	0·950
33	0·206	0·456	0·706	0·956
34	0·212	0·462	0·712	0·962
35	0·219	0·469	0·719	0·969
36	0·225	0·475	0·725	0·975
37	0·231	0·481	0·731	0·981
38	0·237	0·487	0·737	0·987
39	0·244	0·494	0·744	0·994
40	0·250	0·500	0·750	1·000

N.B.—To convert Decimal Fractions of an Acre into Roods and Perches, multiply the decimal first by 4 and then by 40, preserving the same number of decimals in the product.

EXAMPLE 1.

633·357 Acres.

4

1·428

40

A. R. P.
633 1 17 17·120

EXAMPLE 2.

527·013 Acres.

4

·052

40

A. R. P.
527 0 2 2·080



PARISH OF MUCKART,

IN THE

COUNTY OF PERTH.

No. of Sheet.	No. on Plan.	Area in Acres.	Description.
CXXVII. 12.	1	·350	Rough pasture.
”	2	3·359	Rough pasture.
”	3	106·305	Heathy pasture.
CXXVIII. 9.	4	3·075	Arable & stream.
”	5	·926	House, garden, & arable.
”	6	·905	Arable & stream.
”	7	5·990	Arable & stream.
”	8	2·605	Rough pasture & brushwood.
”	9	18·707	Arable.
”	10	1·191	Rough pasture & furze.
”	11	14·570	Arable & furze.
”	12	2·053	Trust road.
”	13	·711	House, garden, yards, & waste.
”	14	1·420	Rough pasture, slope, & stream.
”	15	10·901	Arable.
”	16	·965	Arable.
”	17	1·511	Wood.
”	18	1·389	Trust road.
”	19	·333	House & garden.
”	20	·686	Wood & stream.
”	21	1·288	Arable.
”	22	·632	Arable.
”	23	·923	Rough pasture & wood.
”	24	·866	Arable & trees.
”	25	·195	Wood.
”	26	12·068	Wood & stream.
”	27	2·716	Arable.
”	28	3·378	Stream (River Devon).
CXXVII. 16.	29	636·755	Rough pasture & streams.
”	30	1·067	Wood.
”	31	4·165	Wood & stream.
”	32	·853	Rough pasture & stream.
”	33	11·755	Arable.
”	34	18·411	Arable & stream.
”	35	51·021	Rough pasture, furze, & streams.
”	36	·511	Arable, wood, & stream.
”	37	6·046	Arable.
”	38	1·081	Wood & stream.
”	39	·133	Garden.
”	40	1·392	Houses, garden, yards, & waste.
		933·208	<i>Carried forward.</i>

No. of Sheet.	No. on Plan.	Area in Acres.	Description.
CXXVII. 16.	41	933·208	<i>Brought forward.</i>
	42	4·197	Arable & stream.
	43	20·253	Arable, stream, & slope.
	44	1·130	Wood & stream.
	45	9·668	Rough pasture, furze, & stream.
	46	2·468	Wood.
	47	157·125	Rough pasture, furze, & streams.
	48	47·747	Rough pasture.
	49	1·470	Wood & stream.
	50	·412	Wood.
	51	1·983	Wood.
	52	9·732	Rough pasture.
	53	·287	Wooded slope & stream.
	54	·387	Wood.
	55	9·981	Arable.
	56	1·740	Wood.
	57	11·430	Arable.
	58	14·118	Arable & stream.
	59	·338	Pond.
	60	·798	Wood & stream.
	61	1·051	Houses, road, & waste.
	62	·626	Garden.
	63	·825	Arable.
	64	10·904	Arable, stream, & slope.
	65	6·133	Arable & stream.
	66	·552	Wood.
	67	·436	Private road.
	68	12·057	Arable.
	69	14·259	Arable & stream.
	70	17·893	Arable & streams.
71	1·920	Arable.	
72	·979	Arable.	
73	1·724	Arable & stream.	
74	1·350	Arable.	
75	1·659	Wood & stream.	
76	·430	Gardens & house.	
77	9·836	Arable.	
CXXVIII. 13.	78	15·860	Arable & stream.
	79	2·162	Wood.
	80	16·124	Arable.
	81	·242	Wood.
	82	9·205	Furze.
	83	1·786	Wood.
	84	·188	Wood.
	85	·852	Wood.
	86	·173	House, garden, & waste.
	87	·253	Houses, arable, & road.
	88	·350	Houses, garden, & road.
	89	4·148	Arable.
	90	11·477	Arable.
		90	1·010
		1374·936	<i>Carried forward.</i>

No. of Sheet.	No. on Plan.	Area in Acres.	Description.
		1374·936	<i>Brought forward.</i>
CXXVIII. 13.	91	5·630	Wood & stream.
"	92	2·645	Arable.
"	93	·258	Wood & stream.
"	94	·570	Wood & stream.
"	95	1·122	Arable & stream.
"	96	1·977	Arable.
"	97	1·316	Houses, garden, yards, & waste.
"	98	1·607	Arable & trees.
"	99	5·485	Arable, stream, & cart road.
"	100	·520	Arable.
"	101	1·414	Houses, gardens, yard, & waste.
"	102	·253	Wood.
"	103	1·137	Arable & cart road.
"	104	·204	Garden.
"	105	·811	Church, arable, & road.
"	106	4·687	Arable & streams.
"	107	·099	Wood.
"	108	13·339	Arable, stream, & trees.
"	109	·139	Wood.
"	110	1·487	Carriage drive.
"	111	·371	Wood & stream.
"	112	2·198	Arable.
"	113	·268	Graveyard.
"	114	·985	Church, garden, manse, road, &c.
"	115	1·479	Arable, wood, & stream.
"	116	·162	Road & drying green.
"	117	·267	Public road.
"	118	1·759	Arable.
"	119	2·308	Arable.
"	120	1·660	Arable & stream.
"	121	2·443	Houses, gardens, & arable.
"	122	2·126	Houses, gardens, & arable.
"	123	3·309	Houses, gardens, & arable.
"	124	·869	House, garden, arable, & road.
"	125	·607	House, garden, wood, & waste.
"	126	·352	House, garden, stream & waste.
"	127	·985	Arable & stream.
"	128	·309	House, garden, road, & waste.
"	129	2·727	Arable & stream.
"	130	6·589	Arable & streams.
"	131	4·646	Arable.
"	132	6·608	Arable & stream.
"	133	6·460	Arable.
"	134	9·226	Arable.
"	135	·776	Public road.
"	136	5·448	Arable.
"	137	8·194	Arable.
"	138	7·836	Arable.
"	139	1·151	Public road & stream.
"	140	10·744	Arable.
		1512·498	<i>Carried forward.</i>

No. of Sheet.	No. on Plan.	Area in Acres.	Description.
		1512·498	<i>Brought forward.</i>
CXXVIII. 13.	141	14·352	Arable & stream.
”	142	8·244	Arable & stream.
”	143	·545	House, gardens, road, & waste.
”	144	2·990	Arable.
”	145	·592	House, garden, yard, & waste.
”	146	·098	House & garden.
”	147	·121	Waste.
”	148	·611	Houses, garden, & arable.
”	149	·299	Wood.
”	150	·468	House, garden, & waste.
”	151	11·033	Arable.
”	152	11·078	Arable.
”	153	·060	Wood.
”	154	2·057	Trust road.
”	155	18·196	Arable.
”	156	46·195	Arable & stream.
”	157	3·424	Arable.
”	158	2·911	Arable.
”	159	·474	House & arable.
”	160	1·195	Private road.
”	161	5·194	Arable.
”	162	2·118	Private road.
”	163	8·167	Arable.
”	164	·279	Houses, garden, & arable.
”	165	17·156	Arable.
”	166	1·086	Wood & stream.
”	167	6·484	Arable.
”	168	18·645	Arable & stream.
”	169	5·874	Arable.
”	170	8·083	Trust road.
”	171	·435	Road.
”	172	3·569	Arable.
”	173	13·293	Arable & footpath.
”	174	·902	Houses, garden, yard, & waste.
”	175	7·329	Arable.
”	176	10·709	Arable.
”	177	·426	Private road.
”	178	·600	Private road.
”	179	·127	Waste & houses.
”	180	·311	House, arable, & stream.
”	181	4·196	Arable, shed, & stream.
”	182	·280	House, garden, road, wood, &c.
”	183	·040	Wood.
”	184	2·491	Arable & stream.
”	185	9·052	Arable.
”	186	16·421	Arable.
”	187	19·170	Arable.
”	188	·209	Rough pasture & quarry.
”	189	4·381	Arable & road.
”	190	·540	Shingle.
		1805·008	<i>Carried forward.</i>

No. of Sheet.	No. on Plan.	Area in Acres.	Description.
CXXVIII. 13.	191	1805·008	<i>Brought forward.</i>
	192	1·413	Arable.
	193	23·599	Arable & embankment.
	194	1·469	Private road.
	195	·294	Wood.
	196	11·443	Arable, road, & stream.
	197	1·177	Houses, gardens, road, arable, &c.
	198	2·322	Arable.
	199	·216	Wood & stream.
	200	10·660	Arable.
	201	24·338	Arable.
	202	·163	Garden.
	203	·389	Houses, arable, road, &c.
	204	17·956	Arable & stream.
	205	·785	Moss.
	206	9·755	Arable & stream.
	207	1·034	Wood.
	208	5·286	Arable & road.
	209	3·501	Arable.
	210	·076	Wood.
	211	·223	Wood.
	212	8·598	Arable, road, & stream.
	213	·239	Private road.
	214	5·063	Arable, road, & stream.
	215	16·277	Arable.
	216	1·451	Road & wood.
	217	14·425	Arable.
	218	·628	Wood.
	219	16·600	Arable & embankment.
	220	·829	Houses, garden, &c.
	221	·658	Road & wood.
	222	10·855	Arable.
	223	·686	Wood.
	224	12·287	Arable.
	225	5·071	Wood.
	226	13·182	Arable.
	227	·442	Private road.
	228	·276	Private road.
	229	7·709	Arable, road, & stream.
	230	14·938	Arable & road.
	231	·812	Wood.
	232	12·425	Arable & stream.
	233	·422	Wood.
	234	14·156	Arable.
	235	·740	Wood & stream.
	236	3·919	Arable, stream, & cart road.
	237	8·574	Arable.
	238	2·257	Private road.
	239	7·244	Arable & stream.
	240	11·670	Wood & stream.
		21·866	Arable.
		2135·406	<i>Carried forward.</i>

No. of Sheet.	No. on Plan.	Area in Acres.	Description.
		2135·406	<i>Brought forward.</i>
CXXVIII. 13.	241	1·653	Rough pasture.
”	242	·152	Wood.
”	243	·377	Wood.
CXXVIII. 14.	244	5·283	Arable.
”	245	13·753	Arable.
”	246	·952	Arable.
”	247	15·853	Wood.
”	248	18·696	Arable.
”	249	4·271	Wood.
”	250	·719	Rough pasture & wood.
”	251	·492	Wood.
”	252	17·339	Moss & trees.
”	253	7·255	Wood & stream.
”	254	26·330	Arable.
”	255	·163	Wood.
”	256	2·144	Wood.
”	257	39·670	Arable.
”	258	3·512	Moss & trees.
”	259	5·293	Wood.
”	260	2·116	Arable & trees.
”	261	2·296	Arable & trees.
”	262	7·829	Wood.
”	263	31·782	Arable.
”	264	·111	House, garden, & waste.
CXXXIV. 3.	265	·971	House, garden, arable, wood, &c.
”	266	·112	Arable.
”	267	·493	Arable.
”	268	11·487	Arable & furze.
”	269	9·759	Arable & cart road.
”	270	·581	Wood.
”	271	2·302	Wood.
”	272	9·680	Arable & cart road.
”	273	7·194	Arable.
”	274	1·045	House, garden, arable, wood, &c.
”	275	·666	Arable, road, & quarry.
”	276	1·151	Houses, arable, yard, & waste.
CXXXIV. 4.	277	2·562	Arable.
”	278	·254	House, garden, & waste.
”	279	18·340	Arable, furze, & cart road.
”	280	6·596	Arable.
”	281	·458	House, garden, yard, road, &c.
”	282	17·312	Arable.
”	283	·761	Wood.
”	284	·330	Wood.
”	285	13·807	Arable.
”	286	3·609	Wood.
”	287	9·317	Arable.
”	288	21·391	Arable & cart road.
”	289	·553	Houses, gardens, arable, & waste.
”	290	7·522	Arable & streams.
		2491·700	<i>Carried forward.</i>

No. of Sheet.	No. on Plan.	Area in Acres.	Description.
		2491·700	<i>Brought forward.</i>
CXXXIV. 4.	291	10·440	Arable.
„	292	1·220	Rough pasture & furze.
„	293	4·387	Arable & stream.
„	294	13·036	Arable & stream.
„	295	2·550	Wood & stream.
„	296	·622	Houses, garden, yards, road, &c.
„	297	12·400	Arable, cart road, & streams.
„	298	·163	House & garden.
„	299	3·061	Statute labor road (public).
„	300	6·903	Arable & stream.
„	301	11·351	Arable.
„	302	16·428	Arable.
„	303	1·027	Wood.
„	304	64·578	Rough pasture.
„	305	·808	Wood.
„	306	8·856	Arable.
„	307	6·048	Arable.
„	308	6·694	Rough pasture & furze.
„	309	11·714	Rough pasture & furze.
„	310	7·418	Wood.
„	311	4·058	Rough pasture & furze.
„	312	11·627	Arable, brushwood, & stream.
„	313	·843	Rough pasture & brushwood.
„	314	·112	Wood.
„	315	·295	Wood.
„	316	·328	Wood.
„	317	11·607	Arable & stream.
„	318	·271	Wood & stream.
„	319	10·285	Arable, cart road, & stream.
„	320	8·535	Arable.
„	321	14·622	Arable & streams.
„	322	·652	Wood.
„	323	·360	Wood.
„	324	17·966	Arable & stream.
„	325	1·229	Wood.
„	326	19·299	Arable & cart road.
„	327	11·187	Arable & stream.
„	328	·419	Wood.
„	329	13·317	Arable, stream, & slope.
„	330	7·210	Arable, stream, & wood.
„	331	·081	Wood.
„	332	1·321	Wood.
„	333	18·657	Arable, wood, & stream.
„	334	·268	Wood & stream.
„	335	·320	Wood.
„	336	2·066	Arable.
„	337	1·658	Wood.
„	338	15·473	Trust road.
„	339	1·867	Arable.
„	340	·574	Arable & wood.
		2857·911	<i>Carried forward.</i>

No. of Sheet.	No. on Plan.	Area in Acres.	Description.
CXXXIV. 4.	341	2857·911 ·435	<i>Brought forward.</i> Wood.
"	342	2·149	Wood & footpaths.
"	343	2·691	Houses, garden, yards, road, &c.
"	344	·281	Wood.
"	345	1·320	Wood & stream.
"	346	7·475	Arable & stream.
"	347	·221	Wood.
"	348	7·703	Rough pasture & furze.
"	349	·244	Wood.
"	350	·731	Wood.
"	351	12·228	Arable.
"	352	·452	House, garden, & arable.
"	353	5·622	Arable & rough pasture.
"	354	2·598	Wood.
"	355	21·880	Arable & stream.
"	356	·593	Wood.
"	357	21·663	Arable.
"	358	4·700	Arable & streams.
"	359	·191	Wood & stream.
"	360	·451	Slope & stream.
"	361	6·886	Arable & stream.
"	362	1·442	Garden.
"	363	2·667	Ornamental ground.
"	364	10·096	Wood, stream, & footpaths.
"	365	11·101	Arable, stream, & wood.
"	366	·179	Wood.
"	367	·163	Wood.
"	368	2·245	Rough pasture, stream, & slope.
"	369	11·852	Arable.
"	370	·442	Wood.
"	371	2·773	Private road.
"	372	1·606	Arable.
"	373	·462	Arable
"	374	·739	Houses, garden, yards, & road.
"	375	·317	Rough pasture.
"	376	29·841	Arable, stream, brushwood, &c.
"	377	·385	Wood.
"	378	·256	Arable.
"	379	263	Arable & streams.
"	380	·570	Arable, stream, & footpath.
"	381	·425	Houses, garden, arable, & road.
"	382	·776	Wooded slope & footpath.
"	383	8·234	Arable.
"	384	1·190	Wood.
"	385	22·312	Arable & trees.
"	386	·274	Wood & streams.
"	387	1·300	Arable & stream.
"	388	1·580	Rough pasture, wood, & stream.
"	389	1·713	Wooded slope.
"	390	9·607	Arable.
		3083·235	<i>Carried forward.</i>

No. of Sheet.	No. on Plan.	Area in Acres.	Description.
CXXXIV. 4.	391	3083·235	<i>Brought forward.</i>
"	392	1·980	Arable.
"	393	·910	Arable.
"	394	·512	House, garden, arable, & stream.
"	395	1·059	Houses, gardens, arable, & slope.
"	396	1·530	Wood & stream.
"	397	·147	Wood & stream.
"	398	·662	Wood.
"	399	26·890	Arable & marsh.
"	400	2·137	Statute labor road (public).
"	401	15·811	Arable.
"	402	·576	Wood.
"	403	17·840	Arable.
"	404	·588	Moss.
"	405	·745	Houses, garden, & arable.
"	406	7·864	Arable, slope, & stream.
"	407	·450	Wood.
"	408	·450	Houses, gardens, & arable.
"	409	·324	Wood.
"	410	·224	Garden.
"	411	1·829	Arable, &c.
"	412	·636	Arable & streams.
"	413	9·618	Arable, trees, & stream.
"	414	1·070	Wood.
"	415	4·671	Arable.
"	416	·362	Wooded slope.
"	417	2·061	Arable.
"	418	·715	Wood.
"	419	1·242	Wood & stream.
"	420	8·920	Arable & slope.
"	421	·564	Wooded slope.
"	422	16·467	Rough pasture.
"	423	8·487	Wooded slope & stream.
"	424	·564	Quarry & road.
"	425	1·138	Rough pasture.
"	426	2·218	Arable & stream.
"	427	1·131	Wood.
"	428	8·586	Rough pasture, wood, & road.
"	429	·279	Wood.
"	430	1·252	Wood.
"	431	·649	Wood & stream.
"	432	9·029	Arable.
"	433	·687	Private road.
"	434	20·235	Arable.
"	435	·799	Wood.
"	435 ^a	6·839	Arable.
"	436	·103	Wood.
"	437	1·104	Wood.
"	438	·153	Pond.
"	439	8·578	Wood, stream, & cart road.
"		10·240	Arable.
		3294·160	<i>Carried forward.</i>

No. of Sheet.	No. on Plan.	Area in Acres.	Description.
		3294·160	<i>Brought forward.</i>
CXXXIV. 4.	440	13·335	Arable.
”	440a	·245	Wood.
”	441	6·850	Private road & wood.
CXXXV. 1.	442	1·723	Arable & stream.
”	443	1·083	Moss.
”	444	2·035	Wood.
”	445	14·639	Arable & stream.
”	446	1·145	Private road.
”	447	6·354	Arable.
”	448	2·110	Arable.
”	449	4·617	Arable, stream, & furze.
”	450	4·711	Arable & stream.
”	451	·218	Houses, garden, & waste.
”	452	5·001	Statute labor road (public).
”	453	3·478	Arable.
”	454	1·102	Houses, garden, arable, & waste.
”	455	15·643	Arable.
”	456	14·144	Wood.
”	457	12·455	Arable.
”	458	18·958	Arable.
”	459	12·159	Arable & quarry.
”	460	1·553	Wood.
”	461	2·562	Wood.
”	462	·353	Wood.
”	463	·205	Garden.
”	464	11·673	Arable, rubble, & sand pit.
”	465	·189	Pond.
”	466	·583	House & wood.
”	467	8·852	Arable.
”	468	·735	Arable.
”	469	3·469	Arable.
”	470	·779	Gardens.
”	471	12·256	Arable & stream.
”	472	8·512	Ornamental ground & wood.
”	473	1·393	Houses, yards, & waste.
”	474	·251	Houses, yard, & waste.
”	475	·305	Wood.
”	476	15·655	Arable.
”	477	1·194	Wood & footpath.
”	478	5·022	Wood, quarry, & footpath.
”	479	54·761	Arable & furze.
”	480	41·627	Arable.
”	481	·283	Wood & stream.
”	482	3·601	Wood & stream.
”	483	·920	Wood & stream.
”	484	42·720	Arable.
”	485	10·090	Wood.
”	486	5·422	Wood.
”	487	27·963	Arable & stream.
”	488	3·049	Wood.
		3702·142	<i>Carried forward.</i>

No. of Sheet.	No. on Plan.	Area in Acres.	Description.
		3702·142	<i>Brought forward.</i>
CXXXV. 1.	489	·500	Wood.
„	490	3·583	Wood & quarry.
„	491	5·448	Wood, rough pasture, & quarry.
„	492	1·085	Wood & footpath.
„	493	·393	House, garden, & waste.
„	494	10·383	Arable.
„	495	·152	Wood.
„	496	·336	House & arable.
„	497	3·113	House & ornamental ground.
„	498	·848	Garden.
„	499	1·320	House, garden, & waste.
„	500	27·827	Stream (River Devon).
„	501	2·346	Arable.
„	502	4·483	Ornamental ground (wood).
„	503	·032	Wood.
„	504	9·212	Arable.
„	505	·594	Wood.
„	506	6·431	Arable.
„	507	·138	Wood.
„	508	2·686	Wooded slope.
„	509	7·433	Arable.
„	510	1·062	Wood.
„	511	5·916	Arable.
„	512	·501	Wooded slope.
„	513	·687	Arable.
„	514	6·638	Arable & trees.
„	515	9·804	Arable.
„	516	·447	House, garden, rough pasture, &c.
„	517	13·731	Arable & stream.
„	518	·348	Wood.
„	519	31·576	Arable.
„	520	·950	Wood.
„	521	11·848	Arable.
„	522	3·012	Wood.
„	523	1·755	Private road.
„	524	9·655	Arable & stream.
„	525	·400	Wood.
„	526	310	Wood.
„	527	14·099	Arable & furze.
„	528	4·551	Wood, slope, & rocks.
„	529	·208	House, garden, & waste.
„	530	·779	Wood.
„	531	21·078	Arable.
„	532	·519	Orchard.
„	533	·822	Wood & rocks.
„	534	1·923	Arable & footpath.
„	535	1·162	Orchard, house, & garden.
„	536	·977	House, garden, arable, & waste.
„	537	·391	Wood.
„	538	·812	Houses & arable.
		3936·446	<i>Carried forward.</i>

No. of Sheet.	No. on Plan.	Area in Acres.	Description.
		3936·446	<i>Brought forward.</i>
CXXXV. 1.	539	·245	Garden.
"	540	·235	Wood.
"	541	5·968	Arable.
"	542	1·883	Wooded slope & rocks.
"	543	11·253	Arable & stream.
"	544	·485	Wood & stream.
"	545	10·092	Arable.
"	546	20·241	Arable.
"	547	6·700	Wood.
"	548	32·397	Arable & wood.
"	549	·392	Wood.
"	550	3·368	Wood.
"	551	·281	House & yard.
"	552	1·344	Wood.
"	553	·432	Wood.
"	554	2·041	Wood.
"	555	19·492	Arable.
"	556	·170	Wood.
CXXXV. 2	557	4·096	Statute labor road (public).
"	558	2·894	House, wood, & waste.
"	559	6·161	Arable & trees.
"	560	·771	Arable & wood.
"	561	2·564	Wood.
"	562	·103	Wood.
"	563	24·695	Arable & wood.
"	564	7·528	Wood.
"	565	15·530	Arable.
"	566	·667	House, garden, arable, & waste.
CXXXIV. 7.	567	3·779	Wood, slope, & stream.
"	568	·632	Wood, slope, & stream.
"	569	10·243	Arable & wood.
"	570	6·635	Arable.
"	571	·274	Wood.
"	572	4·734	Arable.
"	573	6·196	Arable.
"	574	3·413	Arable.
"	575	1·643	Arable & stream.
"	576	2·223	Houses, gardens, &c.
"	577	·300	Arable & wood.
"	578	5·952	Arable.
"	579	2·434	Wood & stream.
"	580	4·180	Arable.
"	581	11·906	Arable.
"	582	15·952	Arable.
"	583	·996	Private road.
"	584	8·093	Arable.
"	585	·455	Wood.
"	586	11·200	Arable & trees.
"	587	2·302	Houses, garden, yards, & arable.
"	588	·166	Pond.
		4222·182	<i>Carried forward.</i>

No. of Sheet.	No. on Plan.	Area in Acres.	Description.
CXXXIV. 7.	589	4222·182 ·153	<i>Brought forward.</i> Wood.
	590	12·062	Arable.
	591	3·387	Arable.
	592	·198	Public road.
	593	5·498	Arable & stream.
	594	·815	Arable & stream.
	595	·223	Public road.
	596	·951	Houses, gardens, & arable.
	597	1·858	House & ornamental ground.
	598	1·472	Arable, garden, & cart road.
	599	5·108	Arable.
	600	13·629	Arable & stream.
	601	·332	Private road.
	602	9·360	Arable.
	603	13·233	Arable & stream.
	604	·142	House, garden, & waste.
	605	·398	Wood.
	606	3·400	Arable & stream.
	607	·276	Arable & stream.
	608	11·346	Arable.
	609	·173	Wood.
	610	·980	Houses, gardens, road, & waste.
	611	9·554	Arable & stream.
	612	11·696	Arable & cart road.
	613	7·790	Arable & cart road.
	614	2·919	Arable, cart road, & marsh.
	615	9·039	Arable.
	616	11·206	Arable & stream.
	617	6·939	Arable & stream.
	618	3·319	Arable & stream.
	619	9·028	Arable & stream.
	620	5·989	Arable & cart road.
	621	2·048	Arable.
	622	13·503	Arable & stream.
	623	5·194	Arable & cart road.
	624	1·056	House, roads, yard, & waste.
	625	9·326	Arable.
	626	13·834	Arable & streams.
627	·620	Arable.	
628	·371	Private road.	
629	2·606	Arable.	
630	·197	Double fence.	
631	1·255	Arable.	
632	26·700	Arable & cart road.	
CXXXIV. 8.	633	15·039	Arable & stream.
634	·464	Wood.	
635	9·478	Arable & stream.	
636	9·698	Arable & gravel pit.	
637	9·154	Arable & stream.	
638	4·813	Arable & stream.	
		4510·011	<i>Carried forward.</i>

No. of Sheet.	No. on Plan.	Area in Acres.	Description.
		4510·011	<i>Brought forward.</i>
CXXXIV. 8.	639	3·000	Arable.
„	640	·233	Private road.
„	641	·622	Houses, garden, roads, yards, &c.
„	642	1·158	Arable.
„	643	11·729	Arable.
„	644	2·507	Wood & stream.
„	645	12·202	Arable.
„	646	5·747	Arable.
„	647	8·765	Arable.
„	648	1·527	Arable.
„	649	1·463	Arable.
„	650	2·735	Arable & stream.
„	651	8·149	Arable & cart road.
„	652	4·522	Wood & slope.
„	653	4·051	Arable.
„	654	·941	Houses, garden, roads, & waste.
„	655	·662	Arable.
„	656	20·730	Arable.
„	657	6·459	Arable & cart road.
„	658	1·344	Arable.
„	659	2·918	Arable.
„	660	·309	Private road.
„	661	2·220	Arable & stream.
„	662	·121	House & waste.
„	663	2·410	Arable.
„	664	·086	Garden.
„	665	·789	Arable & stream.
„	666	2·480	Arable.
„	667	·788	House, gardens, & waste.
„	668	4·822	Arable.
„	669	4·042	Arable & stream.
„	670	2·443	Houses, gardens, arable, yards, &c.
„	671	·951	Arable.
„	672	16·155	Arable & stream.
„	673	1·802	Public road.
„	674	1·918	Wood.
„	675	·924	Arable.
„	676	·959	Arable.
„	677	6·916	Arable.
„	678	8·363	Arable & rough pasture.
„	679	1·487	Public road.
„	680	3·018	Arable.
„	681	2·976	Arable & wood.
„	682	·330	Church, house, garden, wood, &c.
„	683	6·052	Arable & stream.
„	684	·297	Wood.
„	685	1·292	Statute labor road (public).
„	686	6·665	Arable.
„	687	6·021	Arable, stream, & slope.
„	688	1·300	Houses, garden, pond, slope, &c.
		4699·411	<i>Carried forward.</i>

No. of Sheet.	No. on Plan.	Area in Acres.	Description.
		4699·411	<i>Brought forward.</i>
CXXIV. 8.	689	·690	Wooded slope & stream.
"	690	·284	Arable.
"	691	2·047	Arable
"	692	·653	Arable & trees.
"	693	·623	Wood & stream.
"	694	2·006	Arable.
"	695	9·557	Arable & slope.
"	696	1·281	Arable & slope.
"	697	9·277	Arable & stream.
"	698	·071	Wood.
"	699	4·959	Arable, wood, & marsh.
"	700	3·649	Arable & wood.
"	701	·332	Wood.
"	702	1·798	Arable & slope.
"	703	3·340	Arable.
"	704	1·957	Arable.
"	705	2·307	Arable.
"	706	8·865	Arable.
"	707	1·249	Statute labor road, &c. (public).
"	708	19·586	Arable & slope.
"	709	2·519	Wooded slope.
"	710	·123	Wood.
"	711	4·560	Arable.
"	712	·109	Wood.
"	713	14·651	Arable & streams.
"	714	12·801	Arable & wood.
"	715	8·121	Arable & slope.
"	716	·079	Wood.
"	717	·173	Wood.
"	718	7·228	Arable.
"	719	1·657	Wood.
"	720	·314	House, garden, & waste.
"	721	·658	Wooded slope.
"	722	2·143	Arable.
"	723	·447	Wooded slope.
"	724	1·138	Houses, garden, arable, wood, &c.
"	725	3·858	Arable.
"	726	3·704	Wooded slope & footpath.
"	727	3·986	Arable.
"	728	2·378	Arable.
"	729	13·210	Arable.
"	730	12·526	Arable.
"	731	3·762	Wooded slope & footpath.
CXXXV. 5.	732	·566	Arable.
"	733	7·759	House, slope, footpaths, & stream.
"	734	·603	Wood.
"	735	·348	Wood & stream.
CXXXIV. 11.	736	·433	Arable.
"	737	5·430	Arable & stream.
"	738	2·457	Arable & streams.
		4891·683	<i>Carried forward.</i>

No. of Sheet.	No. on Plan.	Area in Acres.	Description.
		4891·683	<i>Brought forward.</i>
CXXXIV. 11.	739	1·059	Stream (River Devon).
”	740	1·731	Rough pasture.
”	741	·204	Arable.
”	742	3·070	Arable.
”	743	1·315	Marsh.
”	744	14·069	Arable.
CXXXIV. 12.	745	7·421	Arable.
”	746	14·602	Arable.
”	747	2·451	Arable & cart roads.
”	748	·212	Arable & stream.
”	749	22·912	Arable.
		4960·729	

RECAPITULATION.

4874 828	Land.
33·110	Water.
52·791	Public roads.
4960·729	Total Area of the Parish of Muckart in the County of Perth.

INDEX TO PLACES

IN THE

PARISH OF MUCKART.

COUNTY OF PERTH.

Name of Place.	No. of Sheet.		Descriptive Remarks.
	6 inch scale.	25-344 in. scale.	
Auchlinsky Burn.....	CXXVIII.	9	
Balliliesk.	”	13	A mansion house
Balruddery.....	”	13	A farmsteading.
Balruddery Cottage.....	”	13	
Baldies Burn.....	CXXXIV.	4	
Baldiesburn.	”	4	A smithy, &c.
Back Burn.	”	4	
Bellsbridge.	”	8	A dwelling house.
Boghall.	”	8	A farmsteading.
Blackbrigs.....	CXXXV.	1	A small cottage.
Blairhill.....	”	1	A mansion house.
Commonedge Hill.....	CXXVII.	16	
Castleton Hill.	”	16	
Church.	CXXVIII.	13	
Caplawhead.	”	13	A farmsteading.
Castleton Burn.....	CXXXIV.	4	
Cornhill.....	”	4	Two small houses.
Cottartown.	”	4	A small house.
Cowden House.....	”	4	
Castleton (remains of).....	”	4	{ The remains of Archbishop Lamberton's palace.
Cowden.....	”	4	A farmsteading.
Craigie Cleugh.....	”	4	A hollow or ravine.
Caldron Linn.	CXXXV.	1	
Drumburn.....	CXXVIII.	13	A small farmsteading.
Devil's Mill.	CXXXV.	1	A deep narrow rocky pool.
Free Church.....	CXXXIV.	8	
Fire Hill.	CXXXV.	1	
Fossaway Bridge.	”	2	
Glenquey Burn.	CXXVII.	15	
Greenhead.....	CXXVIII.	13	A small cottage.
Gooseland.....	”	14	A small cottage.
Greenhead.....	CXXXIV.	8	A small cottage.
Hillhead.	CXXVIII.	13	A farmsteading.
Holeburn.	CXXXIV	4	A dwelling house.
Hole Burn.....	”	4	

Name of Place.	No. of Sheet.		Descriptive Remarks.
	6 inch scale.	25·344 in. scale.	
Kelly Burn.	CXXXIV.	3	
Kellybank.	„	7	A house, &c.
Kelly Cottage.	„	7	
Kellybridge.	„	7	A dwelling house, &c.
Kirk's Cottage.	CXXXV.	1	
Lawhill.	CXXXIV.	3	A farmsteading.
Leys of Muckart.	„	4	An old farmsteading.
Law Hill.	„	4	
Linnbank.	„	7	A farmsteading.
Middlehall.	CXXVII.	16	A farmsteading.
Manse (U.P. Church).	CXXXVIII.	13	
Manse.	„	13	
Moss of Muckart.	„	13	A tract of arable land.
Muckart Cottage.	„	13	
Middleton.	CXXXIV.	7	A large farmsteading.
Muckart Mill (corn & flour)	„	8	
Merryhills.	CXXXV.	1	A smithy & a few cottages
Muir of Muckart	„	1	A farmsteading.
Manse (Free Church).	„	2	
New Inn.	CXXXVIII.	9	
Nether Moss.	„	13	A farmsteading.
Newbondrig.	CXXXV.	1	A small house.
New Broadmeadows.	„	1	A dwelling house.
Ochil Hills.	CXXVII.	16	
Pool of Muckart.	CXXXVIII.	13	A small village.
Pathhead.	CXXXIV.	4	A small dwelling house.
Pitgober.	„	8	Dwelling houses.
Pathend.	„	8	An old house.
Royal Hotel.	CXXXVIII.	13	
Rumbling Bridge Hotel.	CXXXV.	1	
Rumbling Bridge.	„	1	
River Devon	„	1	
Seamab Hill	„	16	
Seamab Foot.	CXXXVIII.	13	A cottage.
Standingstone.	CXXXIV.	4	A farmsteading.
School.	„	4	
Shelterhall.	„	8	A small farmsteading.
Thorn of Pitgober.	„	8	A farmsteading.
Upper Yetts.	CXXXVIII.	13	Two toll bars & a public
U.P. Church.	„	13	house.
Vicar's Bridge.	CXXXIV.	8	

Name of Place.	No. of Sheet.		Descriptive Remarks.
	6 inch scale.	25·344 in. scale.	
Westerhall.	CXXVII.	16	A farmsteading.
Wallhaugh.	CXXVIII.	9	A farmsteading
Woodside.	”	9	A small cottage.
Wester Caplawhead.	”	13	A dwelling house.
Wester Moss.	”	13	A farmsteading.
Westburn.	CXXXIV.	3	A small dwelling house.
Wester Pitgober.	”	7	A large farmsteading.
Yetts of Muckart.	CXXVIII.	13	Two toll bars, &c.

AGENTS FOR THE SALE

OF THE

ORDNANCE PLANS.

ENGLAND.

LONDON.	}	Mr. E. Bumpus, 6, Holborn Bars, E.C.
		Mr. J. Arrowsmith, 10, Soho Square, W.
		Messrs. Letts, Son, & Co., 8, Royal Exchange, E.C.
		Messrs. Longman & Co., Paternoster Row, E.C.
		Mr. E. Stanford, 6, Charing Cross, S.W.
		Messrs. Vacher & Son, 29, Parliament Street, S.W.
		Messrs. Williams & Norgate, 14, Henrietta Street, Covent Garden.
		Messrs. G. Philip & Son, 32, Fleet Street, E.C.; & L'pool.
		Mr. J. Wyld, Charing Cross.
		Dr. J. J. Whitty, C.E., 35, Parliament Street, S.W.
APPLEBY	Mr. J. Whitehead.	
ALNWICK	Mr. M. Smith.	
BRADFORD	Mr. Henry Gaskarth, Westgate.	
BATH	Messrs. Sims & Son.	
BIRMINGHAM	Mr. H. Wright (late Napper & Wright).	
BEVERLEY	Mr. John Kemp.	
BOLTON	Mr. H. Bradbury.	
BRISTOL	Mr. John Lavars.	
BISHOP AUCKLAND	Mr. M. Braithwaite.	
BARNARD CASTLE.	Messrs. J. & R. W. Atkinson	
CLEVELAND, York- shire.	Mr. George Dixon.	
CARDIFF	Mr. Hugh Bird.	
CARLISLE	Messrs. Thurnam & Sons.	
COVENTRY	Mr. Edward Wright.	
CHELMSFORD	Mr. Thomas B. Arthy.	
COCKERMOUTH ..	Mrs. M. Bailey.	
DARLINGTON	Mr. H. Penney.	
DURHAM	Mr. George Andrews	
DOVER.	Mr. M. C. & F. Batcheller	
DEVONPORT.	Mr. S. W. Hearle.	
FAREHAM	Mr. George Sutton.	
GLOUCESTER	Messrs. G. J. Wait & Co.	
GREAT AYTON, nr. Stokesley, York- shire.	Mr. G. Dixon.	
HARTLEPOOL	Messrs. Pearson & Co.	
HUDDERSFIELD ..	Mr. A. L. Peace.	
HULL	Mr. J. W. Leng.	
KIRKBY LONSDALE	Mr. R. Morphet.	
KENDAL	Mr. T. Atkinson.	
KESWICK.	Mr. James Mayo.	
LIVERPOOL	}	Messrs. Philip, Son, & Nephew, 49 & 51, South Castle St.
		Messrs. Webb & Hunt.
		Mr. J. R. Isaac.

AGENTS, ENGLAND—CONTINUED.

LEEDS	Mr. J. Smith.
LONGTON	Mr. F. S. Wright
LONGPORT, Staff...	Mr. Evans.
MARYPORT	Mr. John Adair.
MALTON	Mr. H. Smithson.
MANCHESTER	{ Mr. E. Slater.
	{ Mr. W. T. Hansbrow, 111, Bury New Road
NORTH SHIELDS ..	Messrs. Phillipson & Hare.
NORWICH	Mr. H. Pigg.
NEWCASTLE.....	Mr. R. Turner.
NOTTINGHAM	Mr. R. Sutton.
OLDHAM	Mr. John Hirst.
OXFORD	Messrs. Spiers & Son.
PENRITH.....	Mr. B. T. Sweeten.
PORTSMOUTH	Mr. W. H. Charpentier
PLYMOUTH	Mr. J. Land.
PRESTON	Mr. R. Veevers.
READING.....	Mr. G. Lovejoy.
ROCHDALE	Mr. E. Wrigley.
RICHMOND, York-	} Mr. J. Bell.
shire.....	
RIPON	Messrs. Johnston & Co.
SCARBOROUGH....	Mr. S. W. Theakstone.
SETTLE	Mr. J. Wildman.
SHEFFIELD.....	Mr. H. Pawson.
SWANSEA.....	Mr. E. Pearce.
STOCKTON-ON-TEES	Messrs. Jennett & Co.
SOUTHAMPTON ..	{ Messrs. Forbes & Bennet
	{ Mr. W. Sharland.
SUNDERLAND	Mr. W. H. Hills.
TORQUAY.....	Mr. W. T. Fisher.
THIRSK	Mr. W. Bransby.
ULVERSTON.....	Mr. Soulby.
WAKEFIELD	Messrs. Hicks & Allen.
WIGAN	Mr. S. G. Bucknall.
WHITEHAVEN....	Messrs. Callender & Dixon.
WINDERMERE....	Mr. J. Garnett.
WORCESTER.....	Mr. J. R. Mister.
WOLSINGHAM	Mr. J. Chapman, Postmaster, &c
YORK	{ Mr. J. Glaisby.
	{ Mr. J. Sampson.

SCOTLAND

EDINBURGH	{ Messrs. Johnston, 4, St. Andrew Square.
	{ Messrs. Black, North Bridge.
	{ Mr. T. C. Jack, Princes Street
AYR.....	Mr. John Dick.
ABERDEEN	Messrs. Keith & Gibb.
AIRDRIE, Lanarksh	Mr. Thomas Forsyth.
ANNAN	Mr. William Cuthbertson.]
BATHGATE	Mr. J. Johnston.
BERWICK-UPON-	} Mr. A. Henderson.
TWEED	
CUPAR.....	Mr. S. Robinson.
DUMFRIES	Mr. Sinclair.

AGENTS, SCOTLAND—CONTINUED

DUNFERMLINE ..	Messrs. Miller & Son.
DUNSE	Mr. George Johnston.
DUNDEE	Mr. C. D. Chalmers.
DUMBARTON	Mr. J. Irving.
FORFAR	Mr. W. Shepperd.
GLASGOW	{ Messrs. J. Smith & Son. Messrs. J. Lumsden & Son.
HADDINGTON	Mr. J. Millen.
HAWICK	Mr. William Syme.
JEDBURGH	Messrs. A. & W. Easton.
KIRKCALDY.....	Mr. J. J. Wilson.
KIRKCUDBRIGHT..	Mr. J. Nicholson.
KINROSS	
KELSO	Mr. J. H. Rutherford.
LINLITHGOW	Mr. A. Waldie.
MONTROSE	Mr. Geo. Walker, High Street
MOFFAT	Mr. William Muir.
NEWTON STEWART	Miss A. Watson.
PEEBLES	Mr. R. Stirling.
PAISLEY	Mr. William McIntyre.
PERTH.....	{ Mrs. M. Paton Messrs. MacDonald & MacCallum, 30, George Street.
SELKIRK	Mr. G. Lewis.
STIRLING.....	Mr. Robert S. Shearer.
WISHAW, Lanark- shire.....	{ Mr. W. Campbell.

IRELAND

DUBLIN	{ Messrs. Hodges & Smith, Grafton Street. Messrs. Brassington & Gale, 6, Bachelor's Walk. Dr. J. J. Whitty, C.E.; and at London. Messrs. Thom & Son, 87 & 88, Abbey Street.
ARMAGH	Mr. John McWatters.
ATHLONE.....	Mr. James Martin.
BELFAST	Mr. James Magill.
CORK	Mr. Francis Guy.
CARLOW	Mr. Thomas Edwards.
CAVAN.....	Mr. John Fegan.
CLONMELL	Mr. James O'Neill.
DROGHEDA	Mr. Michael Daly.
ENNISKILLEN	Mr. William Trimble.
GALWAY	Mr. Thomas Croker.
KILKENNY	Mr. William Nicholson.
LONDONDERRY ..	Mr. Hempton.
MALLOW	Mr. Joseph Johns.
MULLINGAR	Mr. Sampson Wallis.
NEWRY	Mr. Robert Greer.
OMAGH	Mr. John Nelis.
WATERFORD	Mr. Thomas S. Harvey.
WEXFORD	Mr. F. S. Davis.



ORDNANCE SURVEY OF SCOTLAND.

BOOK OF REFERENCE TO THE PLAN

OF THE

PARISH OF MUIRAVONSIDE,

IN THE

COUNTY OF STIRLING,

CONTAINING 8015·209 ACRES.


COLONEL SIR HENRY JAMES, R.E., F.R.S., F.G.S., &c.

SUPERINTENDENT OF THE ORDNANCE SURVEY

PRINTED AT THE ORDNANCE SURVEY OFFICE, SOUTHAMPTON.

1862.

Price Two Shillings and Sixpence.



th on
y ap-
inch

ea of

t this

d are

us—

sheet
efore
erals

n the

. W

. T

. T

on

quent

—

C. F.

T. C.


X. W.

Def.

T. S.

e c

Where a change occurs in the boundaries, the symbol [o—o] is used to shew the part at which the change takes place.



C
S
R
E
W

EXPLANATORY REMARKS.

The Scale of the Parish Plans is the 1-2500th of the actual length on the ground, and is equal to 25·344 inches to a mile, which is very approximately equal to one square inch to one acre, the square of 1·0018 inch being equal to one acre.

The length of each sheet is 1½ miles, and the width 1 mile, the area of each sheet is therefore 960 acres.

Each enclosure has a reference number to the area which is given in this Book.

The Braces (*f*) on the plans are to indicate that the spaces so braced are included under the same reference number.

The Altitudes in feet above the Mean Level of the Sea are written thus—31·4.

The Scale of the Plans of the County is 6 inches to a mile, and each sheet contains the same area as 16 sheets of the Parish Plans. There is therefore a double reference number to each sheet, as VI. 9., the Roman Numerals referring to the County Plans, the Arabic Figures to the Parish Plans.

The following are the characters employed on the Ordnance Plans on the Scales of 1-2500, and 6 inches to a mile:—

County Names	C	Hundreds or Wards	W
Parishes	P	Townships	T
Extra Parochial	E	Division of Townships	T
Antiquities	{ <div style="display: inline-block; vertical-align: middle; margin-left: 0.5em;"> ROMAN Druidical or Saxon Norman or Subsequent </div>		

The descriptions of the boundaries are shewn by the following initials:—

Centre of Stream	C. S.	Centre of Fence	C. F.
Centre of Road	C. R.	Top of Cop	T. C.
Side of Stream or Drain	S. S. or S. D.	Centre of Wall	C. W.
Root of Hedge	R. H.	Defaced	Def.
Face of Wall	F. W.	Track of Stream	T. S.
Undefined			Und.

Where a change occurs in the boundaries, the symbol [o—o] is used to shew the part at which the change takes place.



TABLE

FOR CONVERTING DECIMAL PARTS OF AN ACRE INTO ROODS AND PERCHES.

PERCHES.	0 ROOD.	1 ROOD.	2 ROODS.	3 ROODS.
0	0·000	0·250	0·500	0·750
1	0·006	0·256	0·506	0·756
2	0·012	0·262	0·512	0·762
3	0·019	0·269	0·519	0·769
4	0·025	0·275	0·525	0·775
5	0·031	0·281	0·531	0·781
6	0·037	0·287	0·537	0·787
7	0·044	0·294	0·544	0·794
8	0·050	0·300	0·550	0·800
9	0·056	0·306	0·556	0·806
10	0·062	0·312	0·562	0·812
11	0·069	0·319	0·569	0·819
12	0·075	0·325	0·575	0·825
13	0·081	0·331	0·581	0·831
14	0·087	0·337	0·587	0·837
15	0·094	0·344	0·594	0·844
16	0·100	0·350	0·600	0·850
17	0·106	0·356	0·606	0·856
18	0·112	0·362	0·612	0·862
19	0·119	0·369	0·619	0·869
20	0·125	0·375	0·625	0·875
21	0·131	0·381	0·631	0·881
22	0·137	0·387	0·637	0·887
23	0·144	0·394	0·644	0·894
24	0·150	0·400	0·650	0·900
25	0·156	0·406	0·656	0·906
26	0·162	0·412	0·662	0·912
27	0·169	0·419	0·669	0·919
28	0·175	0·425	0·675	0·925
29	0·181	0·431	0·681	0·931
30	0·187	0·437	0·687	0·937
31	0·194	0·444	0·694	0·944
32	0·200	0·450	0·700	0·950
33	0·206	0·456	0·706	0·956
34	0·212	0·462	0·712	0·962
35	0·219	0·469	0·719	0·969
36	0·225	0·475	0·725	0·975
37	0·231	0·481	0·731	0·981
38	0·237	0·487	0·737	0·987
39	0·244	0·494	0·744	0·994
40	0·250	0·500	0·750	1·000

N.B.—To convert Decimal Fractions of an Acre into Roods and Perches, multiply the decimal first by 4 and then by 40, preserving the same number of decimals in the product.

EXAMPLE 1.


$$\begin{array}{r}
 633\cdot357 \text{ Acres.} \\
 \underline{\quad 4} \\
 1\cdot428 \\
 \underline{\quad 40} \\
 17\cdot120
 \end{array}$$

EXAMPLE 2.

$$\begin{array}{r}
 527\cdot013 \text{ Acres.} \\
 \underline{\quad 4} \\
 \cdot052 \\
 \underline{\quad 40} \\
 2\cdot080
 \end{array}$$

A. R. P.
633 1 17 17·120

A. R. P.
527 0 2 2·080



PARISH OF MUIRAVONSIDE,

IN THE

COUNTY OF STIRLING.

No. of Sheet.	No. on Plan.	Area in Acres.	Description.
XXXI. 6.	1	·167	Strip of arable.
”	2	3·183	Arable.
”	3	2·299	Wood & gravel pit.
”	4	7·140	Arable.
”	5	8·757	Arable.
”	6	14·794	Arable.
”	7	1·816	Wood.
”	8	13·155	Arable.
”	9	1·107	Wood.
”	10	2·222	Wood.
”	11	12·139	Arable.
”	12	11·859	Arable.
”	13	13·011	Arable.
”	14	·743	Wood.
”	15	9·471	Arable.
”	16	9·451	Arable.
”	17	·293	Sighthill, house & garden.
”	18	1·808	Wood.
”	19	2·472	Wood.
”	20	1·692	Wood.
”	21	33·854	Arable.
”	22	4·048	Wood.
”	23	·132	Lodge, wood, grass, &c.
”	24	8·552	Wood.
”	25	2·048	Gardens, &c.
”	26	·921	Wood & arable.
”	27	1·482	Laurence Park, houses, garden, &c.
”	28	3·211	Wood.
”	29	·470	House, yard, &c.
”	30	13·943	Ornamental ground.
”	31	·144	Wood & pond.
”	32	5·694	Wood.
”	33	·086	Wood.
”	34	1·060	Occupation road.
”	35	1·311	Wood.
”	36	5·897	Arable.
”	37	16·698	Arable.
”	38	·257	Pasture slope.
”	39	·208	Pasture slope.
”	40	·231	Arable.
		217·826	<i>Carried forward.</i>

No. of Sheet.	No. on Plan.	Area in Acres.	Description.
XXXI. 6.	41	217·826	<i>Brought forward.</i>
„	42	·109	Wood.
„	43	·081	Wood.
„	44	·281	Occupation road.
„	45	11·948	Arable.
„	46	4·401	Parish road.
„	47	2·626	Wood.
„	48	·512	Wood.
„	49	21·297	Arable.
„	50	22·217	Arable.
„	51	9·772	Arable.
„	52	21·738	Arable.
„	53	10·293	Arable.
„	54	12·736	Arable.
„	55	3·158	Parish road.
„	56	9·074	Arable.
„	57	19·931	Arable.
„	58	·847	Wood.
„	59	8·206	Arable.
„	60	9·712	Arable.
„	61	·505	Avonbank, houses, yards, &c.
„	62	7·731	Arable.
„	63	2·900	Wood.
„	64	6·614	Arable.
XXXI. 7.	65	5·762	Arable.
„	66	2·314	Parish road.
„	67	13·877	Arable.
„	68	4·926	Wood.
„	69	5·198	Arable.
„	70	3·530	Arable.
„	71	3·925	Wood.
„	72	13·017	Arable.
„	73	13·017	Turnpike road.
„	74	10·870	Wood.
„	75	2·707	Wood.
„	76	21·639	Arable.
„	77	·449	Wood.
„	78	·411	Rough pasture.
„	79	·210	Brushwood.
„	80	·061	Brushwood.
„	81	·259	Rough pasture.
„	82	2·127	Wood.
„	83	31·926	Arable.
„	84	12·224	Arable.
„	85	17·124	Arable.
„	86	11·521	Arable.
„	87	1·885	Parish road.
„	88	10·716	Arable.
„	89	12·898	Arable.
„	90	8·803	Arable.
„		·555	Wood.
„		2·589	Wood (Castle Hill).
		606·038	<i>Carried forward.</i>

No. of Sheet.	No. on Plan.	Area in Acres.	Description.
		606·038	<i>Brought forward.</i>
XXXI 7.	91	·878	Wood.
„	92	18·026	Arable.
„	93	18·259	Arable.
„	94	·459	Parish road.
„	95	12·877	Arable.
„	96	3·026	Wood.
„	97	10·477	Arable.
„	98	11·171	Arable.
„	99	·391	Occupation road.
„	100	4·833	Arable.
„	101	12·919	Arable.
„	102	9·928	Arable.
„	103	3·366	Wood.
„	104	1·174	Houses, sheds, &c. (Waukmilton).
„	105	4·470	Arable.
„	106	10·574	Arable.
„	107	10·888	Arable.
„	108	2·298	Parish road.
„	109	2·869	Wood.
„	110	18·951	Arable.
„	111	11·804	Arable.
„	112	18·380	Arable, &c.
XXX. 12.	113	20·754	Arable.
„	114	·232	House & garden.
„	115	10·516	Arable.
„	116	·823	Coal pit, waste, &c.
„	117	·146	Pond.
„	118	·043	Rough pasture.
„	119	12·439	Arable.
„	120	·632	Arable, &c.
„	121	·722	Arable.
„	122	·363	Houses & garden.
„	123	·473	Strip of wood.
„	124	3·520	Arable.
„	125	1·703	Coal pit, smithy, rough pasture, &c.
„	126	4·869	Arable.
„	127	·750	Houses, gardens, &c.
XXXI. 9.	128	·459	Arable.
„	129	1·804	Houses, yards, &c. (Standrig).
„	130	·462	Occupation road.
„	131	3·128	Arable, &c.
„	132	·203	Houses & yard.
„	133	1·299	Arable.
„	134	·872	Arable.
„	135	·211	Pond.
„	136	10·008	Arable.
„	137	7·008	Arable.
„	138	13·390	Arable.
„	139	1·860	Parish road.
„	140	11·688	Wood.
		904·433	<i>Carried forward.</i>

No. of Sheet.	No. on Plan.	Area in Acres.	Description.
XXXI. 9.	141	904·433	<i>Brought forward.</i>
"	142	8·637	Arable.
"	143	8·831	Arable.
"	144	9·088	Arable & rough pasture.
"	145	9·412	Wood & rough pasture.
"	146	4·024	Arable.
"	147	5·508	Arable.
"	148	24·560	Arable, rough pasture, &c.
"	149	·084	House, garden, & road.
"	150	15·436	Arable.
"	151	3·063	Wood, &c.
"	152	5·997	Heathy pasture.
"	153	·206	Ponds.
"	154	3·126	Clay pit.
"	155	3·369	Rough pasture.
"	156	2·130	Tile works.
"	157	·117	House & garden.
"	158	·293	Garden.
"	159	·309	House, garden, & arable.
"	160	·217	House, garden, & arable.
"	161	·701	Rough pasture.
"	162	2·486	Rough pasture & wood.
"	163	·755	Occupation road.
"	164	8·689	Arable & heathy pasture.
"	165	·399	Arable.
"	166	·135	House, garden, & arable. (Hirst).
"	167	·172	House & arable.
"	168	6·597	Arable & heathy pasture.
"	169	6·544	Arable, &c.
"	170	6·041	Occupation road.
"	171	6·939	Arable.
"	172	·296	Occupation road.
"	173	·607	Houses, yards, &c. (Glenend).
"	174	7·837	Arable.
"	175	·479	Rough pasture.
"	176	1·681	Houses, coal pit, garden, waste, &c.
"	177	·241	Houses & garden.
"	178	17·749	Wood.
"	179	34·321	Rough pasture, &c.
"	180	10·498	Arable.
"	181	·238	Wood.
"	182	11·549	Arable.
"	183	3·268	Wood.
"	184	16·025	Arable.
"	185	5·220	Wood.
"	186	3·021	Arable & stream.
"	187	·348	Coal pit, garden, & waste ground.
"	188	·545	Occupation road.
"	189	·621	Wood.
"	190	16·666	Arable.
"		1·671	Wood.
		1181·179	<i>Carried forward.</i>

No. of Sheet.	No. on Plan.	Area in Acres.	Description.
XXXI. 9.	191	1181·179	<i>Brought forward.</i>
	192	·495	Tramway.
	193	6·851	Wood.
	194	1·701	Rough pasture.
	195	7·983	Arable.
	196	7·671	Arable.
	197	4·832	Arable.
	198	3·336	Occupation road.
	199	·155	Garden & arable.
	200	·091	House & garden (Burnside).
	201	·714	Houses, yard, &c. (Greenwells).
	202	4·598	Arable.
	203	·045	Garden.
	204	·065	Arable, &c.
	204a	1·562	Arable.
	205	·069	Occupation road.
	206	6·809	Arable.
	207	·097	Houses & garden (Croy).
	208	·237	Arable.
	209	·643	Arable.
	210	9·009	Arable.
	211	14·016	Arable.
	212	10·524	Wood
	213	7·084	Arable.
	214	3·215	Arable.
	215	·361	Wood.
	216	12·363	Arable.
	217	10·055	Arable.
	218	9·309	Arable.
	219	5·195	Arable.
	220	8·494	Arable.
	221	·312	Houses, yard, & garden.
	222	·157	Garden.
	223	·465	Houses, gardens, &c.
	224	·615	Houses, yard, &c.
	225	4·244	Rough pasture.
	226	·404	Arable.
	227	1·426	Wood.
	228	·301	House, wood, &c.
229	12·540	Arable.	
230	2·355	Parish road.	
231	12·534	Arable.	
232	14·664	Arable.	
233	4·083	Wood.	
234	·399	House & garden (Smithyhill).	
235	6·179	Arable.	
236	·147	Wood.	
237	1·030	Wood.	
238	8·652	Arable.	
239	1·012	Wood.	
	239	7·980	Arable.
		1398·257	<i>Carried forward.</i>

No. of Sheet.	No. on Plan.	Area in Acres.	Description.
		1398·257	<i>Brought forward.</i>
XXXI. 9.	240	6·480	Arable.
„	241	5·008	Arable.
„	242	·337	Houses, yard, &c. (Manuelrig).
„	243	4·242	Arable, stream, &c.
„	244	1·709	Quarry.
„	245	25·227	Shieldhill Railway.
„	246	·055	Wood.
„	247	1·091	Arable & stream.
„	248	10·530	Arable.
„	249	11·132	Arable.
„	250	·473	Houses, yard, &c. (Knowehead).
„	251	12·957	Arable, &c.
„	252	·145	House & garden.
„	253	·416	Arable.
„	254	8·051	Arable & waste ground.
„	255	1·560	Occupation road.
„	256	1·050	Wood.
„	257	6·311	Arable, &c.
„	258	3·327	Arable.
XXXI. 10.	259	4·792	Arable.
„	260	1·942	Arable.
„	261	2·919	Arable.
„	262	3·468	Arable.
„	263	4·685	Arable.
„	264	1·754	Wood.
„	265	8·486	Arable.
„	266	·307	Wood.
„	267	1·032	Wood.
„	268	6·715	Arable, &c.
„	269	·088	House & garden (Kabberton).
„	270	·191	House, garden, & wood.
„	271	5·005	Arable.
„	272	·401	Houses, gardens, & arable.
„	273	·625	Houses & gardens (Hollandbush).
„	274	3·234	Arable.
„	275	3·991	Arable.
„	276	2·965	Arable.
„	277	·549	Houses, gardens, &c.
„	278	·538	Arable & stream.
„	279	·184	Houses, garden, &c.
„	280	·840	Arable & stream.
„	281	·171	Public road.
„	282	·061	House, garden, &c.
„	283	·649	Houses, gardens, &c.
„	284	·260	Houses & garden.
„	285	4·799	Arable.
„	286	·722	Arable.
„	287	·483	Houses & arable.
„	288	·432	Houses, gardens, &c.
„	289	·513	Houses, gardens, &c.
		1561·159	<i>Carried forward.</i>

No. of Sheet.	No. on Plan.	Area in Acres.	Description.
XXXI. 10.	290	1561·159	<i>Brought forward.</i>
	291	·179	Houses & garden.
	292	10·587	Arable.
	293	4·345	Parish road.
	294	2·928	Arable & disused quarry.
	295	6·083	Arable, &c.
	296	8·169	Arable, &c.
	297	16·250	Arable.
	298	·608	Wood.
	299	4·005	Ornamental ground.
	300	·290	Wood.
	301	·373	Garden.
	302	·858	Houses, garden, &c. (Toravon).
	303	2·662	Ornamental ground.
	304	·475	Wood.
	305	4·927	Arable.
	306	11·307	Arable.
	307	9·782	Arable.
	308	8·809	Arable.
	309	·987	Wood.
	310	5·185	Arable.
	311	·242	Houses & gardens (Burnside).
	312	·441	Strip of wood.
	313	6·469	Arable.
	314	·131	Pasture slope.
	315	·158	Pasture slope.
	316	2·926	Arable.
	317	·436	Wood.
	318	8·591	Arable.
	319	·345	Pasture slope.
	320	·298	Pasture slope.
	321	5·282	Arable.
	322	4·765	Arable.
	323	1·111	Houses, yards, & garden.
	324	·325	Wood.
	325	·149	Wood.
	326	1·373	Arable.
	327	·349	Arable.
	328	7·226	Arable.
329	3·543	Arable.	
330	16·138	Arable.	
331	12·210	Arable.	
332	2·340	Occupation road.	
333	15·324	Pasture.	
334	·969	Wood.	
335	10·533	Arable.	
336	·386	Wood.	
337	8·646	Arable.	
338	·191	Wood.	
339	·453	Pasture.	
	339	·450	Wood.
		1771·768	<i>Carried forward.</i>

No. of Sheet.	No. on Plan.	Area in Acres.	Description.
		1771·768	<i>Brought forward.</i>
XXXI. 10.	340	·472	Wood.
”	341	·429	Wood.
”	342	13·762	Arable.
”	343	14·273	Wood.
”	344	·251	Arable.
”	345	·486	Wood.
”	346	15·726	Arable.
”	347	1·965	Gardens, &c.
”	348	3·440	Arable.
”	349	·346	Wood.
”	350	1·267	House, wood, &c. (Parkhall).
”	351	·174	Wood.
”	352	·359	Wood & walks.
”	353	·245	House & garden.
”	354	6·591	Arable.
”	355	8·782	Arable.
”	356	11·736	Pasture.
”	357	22·896	Arable.
”	358	43·850	Almond Wood.
”	359	8·843	Pasture.
”	360	5·287	Arable.
”	361	25·573	Edinburgh & Glasgow Railway.
”	362	4·454	Arable.
”	363	·257	Wood, waste ground, & arable.
”	364	6·929	Arable.
”	365	5·069	Arable.
”	366	6·165	Arable.
”	367	8·630	Arable.
”	368	2·391	Parish road.
”	369	20·503	Arable & Almond Castle (in ruins)
”	370	·126	House & garden (Haining Cottage)
”	371	15·449	Pasture.
”	372	·352	Wood.
”	373	8·807	Arable.
”	374	6·086	Arable.
”	375	·849	Wood.
”	376	6·815	Arable.
”	377	7·812	Arable.
”	377a	·850	Occupation road.
”	378	3·830	Arable.
”	379	·661	Arable.
”	380	·258	Lodge & wood.
”	381	·468	Ornamental ground & wood.
”	382	·628	Houses, yard, garden, &c.
”	383	·315	Ornamental ground & wood.
”	384	·612	House, ground, &c. (Vellore).
”	385	·966	Wood with avenue to Vellore.
”	386	6·710	Arable, &c.
”	387	11·753	Arable.
”	388	·372	Private road, garden, &c.
		2086·638	<i>Carried forward.</i>

No. of Sheet.	No. on Plan.	Area in Acres.	Description.
		2086·638	<i>Brought forward.</i>
XXXI. 10.	389	·419	Wood.
”	390	·310	Wood.
”	391	4·529	Arable.
”	392	13·643	Arable.
”	393	7·297	Arable, &c.
”	394	·896	Houses, yards, &c. (Gilandersland)
”	395	·102	Wood.
”	396	·128	Wood.
”	397	9·191	Wood.
”	398	12·998	Arable.
”	399	2·753	Wood.
”	400	15·698	Arable.
”	401	·707	Pasture.
”	402	3·177	Furze.
”	403	·936	Occupation road.
”	404	4·244	Arable.
”	405	7·832	Arable.
”	406	12·998	Arable.
”	407	·480	Wood.
”	408	4·084	Parish road.
”	409	14·945	Arable.
”	410	7·498	Arable.
”	411	11·192	Arable.
”	412	12·795	Arable.
”	413	5·687	Parish road.
”	414	3·902	Arable.
”	415	·479	Wood.
”	416	·403	Parish church & grave-yard.
”	417	1·905	Arable.
”	418	·463	Garden.
”	419	·535	Out-office, yard, & arable.
”	420	·633	Parish manse, wood, ground, &c.
”	421	2·464	Ornamental ground.
”	422	·555	Pond.
”	423	19·872	Arable.
”	424	1·297	Houses, yards, &c. (Hainingvalley)
”	425	1·142	Pasture.
”	426	6·344	Arable.
”	427	5·318	Slamannan Junction Railway.
”	428	9·392	Arable.
”	429	4·191	Arable.
”	430	12·003	Arable.
”	431	·137	Wood.
”	432	·505	Pasture, &c.
”	433	8·661	Arable.
”	434	13·297	Pasture.
”	435	3·368	Pasture.
”	436	·556	Pasture.
”	437	3·226	Towing path.
”	438	8·505	Union Canal.
		2350·330	<i>Carried forward</i>

No. of Sheet.	No. on Plan.	Area in Acres.	Description.
		2350·330	<i>Brought forward.</i>
XXXI. 10.	439	·678	Occupation road.
„	440	7·864	Arable.
„	441	·581	Houses, yards, &c. (Gilmeadowland)
„	442	·386	Arable.
„	443	·932	Parish road.
„	444	7·696	Arable.
„	445	6·305	Arable.
„	446	1·334	Arable.
„	447	·222	Parish school & garden.
„	448	·704	Arable.
„	449	·258	Gilmeadowland Cottage & garden.
„	450	6·007	Arable.
„	451	3·143	Arable.
„	452	2·550	Arable.
„	453	·631	Wood.
„	454	·315	Wood.
„	455	7·325	Arable.
„	456	·598	Arable.
„	457	6·813	Arable.
„	458	4·836	Arable.
„	459	·262	Pond.
„	460	4·868	Rough pasture, roads, &c.
„	461	·367	Houses, &c. (Causewayend).
„	462	·408	Arable.
„	463	·525	Canal basin.
„	464	·890	Houses, &c. (Muiravonside Cottage)
„	465	·466	Garden.
„	466	1·704	Arable.
„	467	·148	Wood.
„	468	·235	Occupation road.
„	469	4·374	Arable.
„	470	·180	Wood.
„	471	1·580	Arable.
„	472	1·335	Pasture.
„	473	·833	Houses, gardens, arable, &c.
„	474	·137	Curling pond.
„	475	9·523	Almond Iron Works.
„	476	·306	Wood.
„	477	·515	House & garden.
„	478	2·005	Arable.
„	479	2·915	Arable.
„	480	·219	Arable.
„	481	·114	Arable.
„	482	2·100	Arable.
„	483	·395	Arable, &c.
„	484	·404	Houses, &c (Crownland Cottages)
„	485	4·057	Arable.
„	486	2·566	Arable.
„	487	·657	Arable.
„	488	·246	Rough pasture & arable.
		2453·842	<i>Carried forward.</i>

No. of Sheet.	No. on Plan.	Area in Acres.	Description.
		2453·842	<i>Brought forward.</i>
XXXI. 10.	489	·159	Rough pasture & arable.
"	490	8·968	Arable.
"	491	·311	Wood.
"	492	1·140	Wood.
"	493	·488	Wood.
XXXI. 11.	494	·746	Wood & occupation road.
"	495	11·731	Arable.
"	496	1·546	Wood, bowling green, &c.
"	497	·744	Garden.
"	498	13·114	Ornamental ground.
"	499	7·396	Ornamental ground, &c.
"	500	·549	Wood.
"	501	1·260	Manuel House, ground, &c.
"	502	·302	Wood.
"	503	·409	Wood.
"	504	·171	Wood.
"	505	·819	Pond.
"	506	5·540	Arable.
"	507	1·970	Houses, gardens, roads, &c.
"	508	2·233	Arable.
"	509	1·465	Ornamental ground.
"	510	·524	Occupation road.
"	511	·341	House, road, & garden.
"	512	·436	Houses, gardens, &c.
"	513	·403	Houses & gardens.
"	514	·663	Arable.
"	515	·385	Arable.
"	516	·467	Wood.
"	517	·177	Houses & garden.
"	518	·289	House, arable, & ruin.
"	519	·223	Houses & garden.
"	520	2·568	Arable.
"	521	·682	Wood & avenue.
"	522	·911	Occupation road.
"	523	13·083	Arable.
"	524	5·067	Arable.
"	525	5·550	Arable.
"	526	1·077	Houses, yards, &c. (Crownland).
"	527	1·935	Arable.
"	528	·711	Arable.
"	529	1·932	Arable.
"	530	·295	Strip of wood.
"	531	5·033	Arable.
"	532	6·746	Arable.
"	533	14·369	Arable.
"	534	5·612	Arable.
"	535	·117	House & garden. (Whitecross).
"	536	·353	Houses & garden (Whitecross).
"	537	2·599	Arable.
"	538	4·779	Arable.
		2592·230	<i>Carried forward.</i>

No. of Sheet.	No. on Plan.	Area in Acres.	Description.
XXXI. 11.	539	2592·230	<i>Brought forward.</i>
”	540	·829	Parish road.
”	541	·194	Arable, stream, & garden.
”	542	·345	Houses & gardens.
”	543	·548	Arable.
”	544	2·691	Arable.
”	545	1·349	Arable.
”	546	3·290	Arable.
”	547	·405	Wood.
”	548	8·562	Arable.
”	549	9·206	Arable.
”	550	14·214	Arable.
”	551	3·887	Arable.
”	552	5·033	Parish road.
”	553	5·735	Arable.
”	554	18·036	Railway.
”	555	15·445	Arable.
”	556	19·185	Arable.
”	557	1·889	Wood.
”	558	·459	Arable.
”	559	1·269	Arable.
”	560	·542	House & gardens.
”	561	·374	Garden.
”	562	·357	Garden.
”	563	5·594	Arable.
”	564	·471	Arable.
”	565	·298	Houses & garden.
”	566	·711	Arable.
”	567	·697	Houses, yards, &c. (Myrehead).
”	568	1·780	Occupation road.
”	569	17·965	Arable.
”	570	2·072	Railway.
”	571	5·252	Arable.
”	572	18·665	Arable.
”	573	17·333	Arable.
”	574	1·283	Wood.
”	575	14·928	Arable.
”	576	16·376	Arable.
”	577	16·991	Arable.
”	578	15·927	Arable.
”	579	·987	Houses, &c. (Easter Manuel).
”	580	4·227	Arable.
”	581	6·323	Arable.
”	582	6·901	Arable.
”	583	5·254	Wood.
”	584	·346	Houses, yards, &c. (Manuelhaughs)
”	585	·540	Arable.
”	586	16·213	Arable.
”	587	·286	Arable.
”	588	·241	Occupation road.
”	588	20·119	Arable.
		2903·854	<i>Carried forward.</i>

No. of Sheet.	No. on Plan.	Area in Acres.	Description.
XXXI. 11.	589	2903·854	<i>Brought forward.</i>
”	590	12·205	Arable.
”	591	9·794	Arable.
”	592	10·673	Arable.
”	593	15·132	Arable.
”	594	9·375	Arable, &c.
”	595	3·516	Arable.
”	596	·848	Arable.
”	597	·327	Houses & gardens.
”	598	·412	Houses, gardens, &c.
”	599	12·333	Arable.
”	600	9·186	Arable.
”	601	7·047	Arable.
”	602	2·898	Arable.
”	603	·688	Houses & gardens.
”	604	·207	Garden.
”	605	·507	Houses & gardens.
”	606	·316	Houses & garden.
”	607	·234	Houses, yard, & garden.
”	608	·674	Garden.
XXX. 16.	609	9·166	Moss.
”	610	24·019	Moss.
”	611	12·483	Arable.
”	612	·887	Houses, yards, &c. (Middlerig).
”	613	6·230	Arable.
”	614	10·124	Arable.
”	615	·184	Houses & garden.
”	616	1·818	Coal pit, houses, garden, waste, &c.
”	617	11·929	Arable.
”	618	4·003	Arable.
”	619	1·463	Arable.
”	620	3·601	Arable.
”	621	1·957	Tramway.
”	622	6·051	Arable.
”	623	·985	Wood.
”	624	·656	Wood.
”	625	4·586	Arable.
”	626	2·001	Wood.
”	627	3·171	Arable.
”	628	1·523	Coal pit, waste ground, road, &c.
”	629	5·260	Arable.
”	630	·329	Houses, gardens, &c. (Curriehill).
”	631	1·422	Occupation road.
”	632	1·429	Wood.
”	633	16·397	Arable.
”	634	·940	Coal pit & waste ground.
”	635	2·127	Occupation road.
”	636	·180	Pond.
”	637	·767	Wood.
”	638	6·883	Arable.
”	638	2·071	Wood.
		3144·868	<i>Carried forward.</i>

No. of Sheet.	No. on Plan.	Area in Acres.	Description.
XXX. 16.	639	3144·868	<i>Brought forward.</i>
	640	2·677	Rough pasture & waste ground.
	641	1·607	Arable, coal pit, waste ground, &c.
	642	17·834	Arable.
	643	1·096	Houses, gardens, &c.
	644	1·031	Houses, gardens, &c.
	645	·961	Wood.
	646	·271	House & garden.
	647	3·344	Arable & rough pasture.
	648	·378	Moss.
	649	·356	Wood.
	650	·374	Arable & garden.
	651	·588	Houses, yard, &c. (Blackmoss).
	652	8·923	Arable & moss.
	653	·610	Wood.
	654	·205	Houses, &c. (School & Post Office)
	655	·523	Wood, moss, &c.
	656	·241	Garden.
	657	·293	Gardens.
	658	1·857	Arable, &c.
	659	·928	Houses, yards, &c. (Blackbraes).
	660	1·019	Houses, gardens, & road.
	661	7·395	Moss.
	662	3·630	Arable, &c.
	663	1·132	Wood.
	664	1·043	Occupation road.
	665	7·717	Arable & quarry.
	666	1·023	Rough pasture & waste ground.
	667	1·071	Wood.
	668	·578	Occupation road.
	669	3·392	Wood.
	670	15·764	Arable & moss.
	671	2·718	Wood.
	672	3·677	Arable.
	673	5·176	Arable.
	674	·141	Pasture.
	675	3·921	Arable.
	676	1·646	Wood & quarry.
	677	3·198	Arable.
	678	·357	Wood.
679	·729	Houses, yards, &c. (Craigmad).	
680	·288	Wood.	
681	·181	Wood.	
682	6·927	Arable.	
683	7·398	Arable.	
684	·817	Marsh.	
685	2·047	Marsh.	
686	17·052	Moss.	
687	15·469	Arable.	
688	1·871	Cart track.	
	688	3·454	Arable.
		3309·796	<i>Carried forward.</i>

No. of Sheet.	No. on Plan.	Area in Acres.	Description.	
XXX. 16.	689	3309·796	<i>Brought forward.</i>	
	690	6·305	Moss & rough pasture.	
	691	5·128	Parish road.	
	692	18·064	Arable.	
	693	7·751	Arable.	
	694	10·107	Arable.	
	695	16·749	Arable.	
	696	·840	Arable.	
	697	·344	Houses & yard (Greyrig).	
	698	·349	Arable.	
	699	·197	House & garden.	
	700	5·356	Arable.	
	701	4·829	Arable.	
	702	10·784	Arable.	
	703	1·461	Arable.	
	704	·585	Houses, yard, &c. (Crosscroes).	
	705	10·310	Arable.	
	706	13·157	Arable.	
	707	21·777	Arable.	
	708	10·895	Arable.	
	709	5·613	Arable.	
	710	18·832	Arable.	
	711	8·068	Arable.	
	712	8·962	Moss.	
	713	15·087	Arable.	
	714	4·660	Arable.	
	715	4·977	Arable.	
	XXXI. 13.	716	4·162	Arable, &c.
		717	27·770	Arable, &c.
		718	6·473	Arable.
		719	3·281	Arable.
		720	6·013	Arable.
		721	2·297	Arable.
		722	13·681	Arable.
		723	4·645	Arable & rough pasture.
724		2·163	Arable.	
725		7·273	Arable.	
726		·246	Arable.	
727		6·622	Arable.	
728		·425	Houses & garden (Standburn).	
729		18·558	Heathy pasture.	
730		4·201	Wood.	
731		18·093	Heathy & rough pasture.	
732		19·984	Arable.	
733		5·378	Parish road.	
734		18·591	Arable.	
735		11·942	Arable & moss.	
736	12·657	Arable.		
737	2·380	Arable.		
738	·558	Houses, &c. (Wester Blackrig).		
	·825	Occupation road.		
		3719·201	<i>Carried forward.</i>	

No. of Sheet.	No. on Plan.	Area in Acres.	Description.
		3719·201	<i>Brought forward.</i>
XXXI. 13.	739	11·727	Arable, &c.
"	740	·344	Houses, &c. (Easter Blackrig).
"	741	·306	Garden & yards.
"	742	5·225	Arable & coal pit.
"	743	1·980	Wood.
"	744	10·858	Arable.
"	745	10·755	Rough pasture & moss.
"	746	8·469	Arable.
"	747	1·247	Wood.
"	748	8·516	Arable.
"	749	·975	Occupation road.
"	750	1·816	Arable & ruins (Thatchrig).
"	751	11·631	Arable, &c.
"	752	15·906	Arable & rough pasture.
"	753	2·588	Arable.
"	754	5·206	Arable.
"	755	1·514	Arable.
"	756	5·162	Arable.
"	757	5·177	Arable & rough pasture.
"	758	2·405	Coal pit, waste ground, & tramway
"	759	11·547	Arable.
"	760	1·330	Wood.
"	761	15·093	Arable.
"	762	11·155	Arable.
"	763	15·197	Arable.
"	764	·189	Wood.
"	765	·094	Wood.
"	766	·775	Houses, yards, &c. (Glenhead).
"	767	11·678	Arable.
"	768	16·799	Arable.
"	769	7·525	Arable.
"	770	25·592	Rough pasture, &c.
"	771	4·148	Wood.
"	772	6·838	Arable.
"	773	1·807	Wood.
"	774	12·685	Wood.
"	775	9·133	Arable.
"	776	·348	Houses, &c. (Craigend Cottage).
"	777	3·077	Arable.
"	778	1·587	Wood.
"	779	11·262	Arable.
"	780	7·290	Arable.
"	781	4·072	Parish road.
"	782	·175	Houses, garden, &c. (Fishermuir).
"	783	·272	Arable.
"	784	12·846	Arable.
"	784a	·716	Rough pasture.
"	785	7·617	Arable.
"	786	·356	Wood.
"	787	·752	Houses, yards, &c. (Snabhead).
		4032·963	<i>Carried forward.</i>

No. of Shcet.	No. on Plan.	Area in Acres.	Description.
		4032·963	<i>Brought forward.</i>
XXXI. 13.	788	·340	Wood.
”	789	·775	Arable.
”	790	3·646	Arable.
”	791	13·786	Arable.
”	792	3·908	Wood.
”	793	19·615	Arable.
”	794	15·622	Heathy pasture.
”	795	7·348	Wood.
”	796	15·121	Arable.
”	797	16·017	Wood.
”	798	14·407	Arable.
”	799	4·990	Arable.
”	800	1·117	Wood, quarry, &c.
”	801	·340	Wood.
”	802	·928	Garden.
”	803	1·306	Garden.
”	804	·581	Houses, yard, garden, wood, &c.
”	805	·994	Houses, yard, &c. (Craigend).
”	806	2·503	Wood.
”	807	·629	Wood.
”	808	9·182	Arable.
”	809	·405	Wood.
”	810	10·532	Arable.
”	811	2·345	Wood.
”	812	21·213	Arable.
”	813	·731	Wood.
”	814	·086	Pond.
”	815	15·027	Arable, &c.
”	816	·211	Wood.
”	817	6·406	Arable.
”	818	·421	Occupation road.
”	819	2·530	Arable.
XXXI. 14.	820	1·557	Wood.
XXXI. 13.	821	7·970	Arable.
”	822	1·883	Wood.
”	823	1·946	Occupation road.
”	824	13·545	Arable.
”	825	9·207	Arable.
”	826	1·117	Houses, yard, &c. (Whiterig).
”	827	·996	Wood.
”	828	18·607	Arable.
”	829	1·906	Wood.
”	830	7·148	Arable.
”	831	14·262	Arable.
”	832	4·522	Wood.
”	833	12·575	Arable.
”	834	7·649	Arable.
”	835	·278	Wood.
”	836	13·961	Heathy & rough pasture.
”	837	2·777	Arable.
		4347·931	<i>Carried forward.</i>

No. of Sheet.	No. on Plan.	Area in Acres.	Description.
		4347·931	<i>Brought forward.</i>
XXXI. 13.	838	·2·010	Arable.
"	839	8·884	Rough pasture.
"	840	18·011	Rough & heathy pasture.
"	841	6·240	Wood.
"	842	1·926	Wood.
"	843	2·382	Wood.
"	844	9·006	Arable.
"	845	·601	Wood.
"	846	2·642	Parish road.
"	847	8·692	Arable.
"	848	9·032	Arable.
"	849	2·132	Arable.
"	850	3·152	Arable.
"	851	1·964	Parish road.
"	852	8·277	Arable.
"	853	2·496	Tramway, coal pit, & waste ground
"	854	2·070	Arable.
"	855	9·886	Arable.
"	856	·451	Houses, yard, & garden (Coxhill).
"	857	·677	Arable.
"	858	13·519	Arable.
XXXI. 14.	859	5·686	Arable.
"	860	·823	Wood.
"	861	13·720	Arable.
"	862	·121	Wood.
"	863	9·689	Arable.
"	864	·467	Wood.
"	865	6·763	Arable.
"	866	8·919	Arable.
"	867	2·454	Wood.
"	868	·654	Wood.
"	869	4·204	Parish road.
"	870	·096	Wood.
"	871	·706	Arable.
"	872	3·284	Arable.
"	873	7·804	Arable.
"	874	9·477	Arable.
"	875	9·919	Arable.
"	876	10·447	Arable.
"	877	9·307	Arable.
"	878	10·770	Arable.
"	879	9·526	Arable.
"	880	·671	Wood.
"	881	7·337	Arable.
"	882	4·173	Arable.
"	883	10·364	Arable.
"	884	1·757	Arable.
"	885	·535	Houses, &c. (Easter Bowhouse).
"	886	12·358	Arable.
"	887	21·652	Parish road.
		4645·664	<i>Carried forward.</i>

No. of Sheet.	No. on Plan.	Area in Acres.	Description.
		4645·664	<i>Brought forward.</i>
XXXI. 14.	888	18·306	Arable.
"	889	7·369	Arable.
"	890	17·409	Arable.
"	891	5·416	Wood.
"	892	5·255	Arable.
"	893	7·589	Arable.
"	894	·981	Wood.
"	895	11·793	Arable.
"	896	5·389	Arable.
"	897	·798	Strips of wood & occupation road.
"	898	·611	Houses, yards, &c. (Kendieshill).
"	899	·241	Wood.
"	900	11·913	Arable.
"	901	10·318	Arable.
"	902	·609	Wood.
"	903	8·658	Arable.
"	904	7·653	Arable.
"	905	·117	Wood.
"	906	2·217	Arable.
"	907	·462	Furze, &c.
"	908	1·123	Arable.
"	909	2·334	Arable.
"	910	·292	Garden.
"	911	·241	Houses & road (Loch-head).
"	912	·427	Garden.
"	913	·223	Occupation road.
"	914	·286	Wood.
"	915	9·256	Arable.
"	916	·807	Wood.
"	917	3·606	Arable.
"	918	3·191	Arable.
"	919	·894	Houses, yards, &c. (Greenknowes).
"	920	·634	Ornamental ground.
"	921	·385	Arable.
"	922	·094	Private road.
"	923	2·529	Arable.
"	924	·318	Houses, garden, &c. (Muirside).
"	925	·548	Houses, &c. (Wester Bowhouse).
"	926	4·954	Arable.
"	927	1·862	Wood.
"	928	17·462	Arable, &c.
"	929	·615	Houses, sheds, yard, & garden.
"	930	·688	Rough pasture.
"	931	·846	Wood.
"	932	·448	Houses, garden, &c. (Dykeneuk).
"	933	·368	House & gardens.
"	934	·257	Houses, garden, &c.
"	935	·320	House & garden (Post Office).
"	936	1·130	Rough pasture.
"	937	·367	House, garden, &c.
		4825·273	<i>Carried forward</i>

No. of Sheet.	No. on Plan.	Area in Acres.	Description.
XXXI. 14.	938	4825·273	<i>Brought forward.</i>
"	939	·343	House, garden, &c.
"	940	·288	Houses, garden, &c.
"	941	·779	Arable.
"	942	·240	Arable.
"	943	·069	House, &c. (Dykeneuk Cottage).
"	944	1·305	Rough pasture.
"	945	1·028	Wood.
"	946	16·825	Arable.
"	947	·852	Houses, yards, &c. (Castlehill).
"	948	23·437	Arable.
"	949	16·836	Arable.
"	950	·235	Wood, &c.
"	951	7·471	Arable.
"	952	·499	Wood.
"	953	7·004	Arable.
"	954	·358	Wood.
"	955	8·852	Arable.
"	956	14·005	Arable.
"	957	3·390	Arable.
"	958	8·734	Arable.
"	959	·545	Wood.
"	960	8·400	Arable.
"	961	8·992	Arable.
"	962	8·803	Arable.
"	963	1·740	Houses, yards, &c. (Redford).
"	964	·478	Occupation road.
"	965	6·815	Arable.
"	966	·426	Arable.
"	967	6·840	Arable.
"	968	9·696	Rough pasture.
"	969	9·267	Arable.
"	970	2·654	Pasture & scattered trees.
"	971	9·307	Arable.
"	972	7·377	Arable.
"	973	6·909	Arable.
"	974	10·945	Wood.
"	975	6·263	Arable.
"	976	6·889	Rough pasture.
"	977	6·149	Rough pasture.
"	978	13·126	Arable.
"	979	·935	Wood.
"	980	5·086	Wood.
"	981	2·610	Arable.
"	982	·515	Strip of wood.
"	983	71·420	Wood.
"	984	16·937	Arable.
"	985	·707	Wood.
"	986	40·683	Arable.
"	987	·171	Wood.
"	987	·702	Houses & gardens (Newhouse).
		5209·210	<i>Carried forward.</i>

No. of Sheet.	No. on Plan.	Area in Acres.	Description.
		5209·210	<i>Brought forward.</i>
XXXI. 14.	988	·220	Wood.
”	989	3·458	Arable & occupation road.
”	990	·645	House, &c. (Muirwood Cottage).
”	991	4·892	Arable.
”	992	·316	Houses & gardens (Cotter Row).
”	993	9·617	Arable.
”	994	1·420	Wood.
”	995	·189	Wood.
”	996	·858	Houses, yard, &c. (Compston).
”	997	18·511	Arable
”	998	·081	Ruin & gardens.
”	999	5·321	Arable.
”	1000	11·008	Ornamental ground.
”	1001	·581	Houses, yard, &c. (Newpark).
”	1002	4·191	Arable.
”	1003	1·508	Arable slope.
XXXI. 15.	1004	2·101	Rough pasture & whins.
”	1005	1·208	Occupation road.
”	1006	2·471	Wood.
”	1007	3·978	Wood.
”	1008	8·770	Wood.
”	1009	·176	Pond.
”	1010	·130	Pond.
”	1011	35·714	Ornamental ground.
”	1012	·725	Pasture slope.
”	1013	·669	Muiravonside House, ground, &c.
”	1014	·389	Out offices, yards, &c.
”	1015	·470	Ornamental ground.
”	1016	·666	Ornamental ground.
”	1017	33·053	River Avon.
”	1018	15·830	Wood.
”	1019	1·770	Pasture.
”	1020	1·211	Rough pasture, &c.
”	1021	2·474	Garden.
”	1022	·598	Saw mill, pasture, & trees.
XXXV. 3.	1023	18·076	Arable.
”	1024	·207	Arable.
”	1025	·481	Houses, yard, &c. (Boxton).
”	1026	·632	Arable.
”	1027	·387	Occupation road.
”	1028	2·493	Arable.
”	1029	·253	Pasture.
”	1030	·927	Pasture.
”	1031	·180	Wood, &c.
”	1032	3·129	Pasture.
”	1033	·521	Houses, yard, &c. (High Boxton).
”	1034	8·599	Pasture.
”	1035	1·312	Parish road.
”	1036	5·938	Arable.
”	1037	6·732	Pasture.
		5434·296	<i>Carried forward.</i>

No. of Sheet.	No. on Plan.	Area in Acres.	Description.
		5434·296	<i>Brought forward.</i>
XXXV. 3.	1038	·641	Arable.
„	1039	·211	Wood.
„	1040	4·953	Arable, &c.
„	1041	·524	Arable.
„	1042	1·293	River Avon.
XXXV. 4.	1043	6·884	Pasture.
„	1044	·072	Saw mill, ruin, & road.
„	1045	·233	Strip of wood.
„	1046	1·202	Arable.
„	1047	3·501	Arable.
„	1048	·584	Rough pasture.
„	1049	12·080	Arable.
„	1050	1·498	Arable & rough pasture.
„	1051	5·982	Arable.
„	1052	8·981	Arable.
„	1053	·334	Occupation road.
„	1054	·101	Pasture slope.
„	1055	5·261	Arable.
„	1056	·710	Garden.
„	1057	·390	Houses, &c. (North Bankhead).
„	1058	11·500	Arable.
„	1059	·247	Wood.
„	1060	·350	Wood & stream.
„	1061	20·233	Arable.
„	1062	8·888	Arable.
„	1063	5·127	Arable.
„	1064	2·530	Wood.
„	1065	1·265	Arable.
„	1066	·101	Pond.
„	1067	·612	Houses, &c. (Easter Boxton).
„	1068	1·045	House, ornamental ground, &c.
„	1069	·315	Occupation road.
„	1070	9·089	Arable.
„	1071	·220	Wood.
„	1072	9·506	Pasture.
„	1073	·041	Arable.
„	1074	8·622	Arable.
„	1075	6·631	Arable.
„	1076	7·327	Arable.
„	1077	7·500	Arable.
„	1078	·563	Wood.
„	1079	·440	Wood.
„	1080	·410	Occupation road.
„	1081	8·081	Arable.
„	1082	5·173	Rough pasture & moss.
„	1083	14·679	Arable.
„	1084	4·151	Parish road.
„	1085	·382	Arable.
„	1086	·371	Houses, frontage, &c. (Righead).
„	1087	4·301	Arable.
		5629·431	<i>Carried forward.</i>

No. of Sheet.	No. on Plan.	Area in Acres.	Description.
		5629·431	<i>Brought forward.</i>
XXXV. 4.	1088	·138	Arable.
"	1089	·388	Houses, yards, &c. (Boxtonrighead)
"	1090	1·177	Arable.
"	1091	13·684	Arable.
"	1092	10·503	Arable.
"	1093	10·690	Arable.
"	1094	3·711	Arable & rough pasture.
"	1095	·280	Occupation road.
"	1096	1·780	Arable.
"	1097	·458	Houses, yards, &c. (Ridgehead).
"	1098	4·628	Arable.
"	1099	6·746	Arable.
"	1100	7·965	Arable.
"	1101	1·137	Parish road.
"	1102	9·108	Arable.
"	1103	·276	Wood.
"	1104	6·260	Arable.
"	1105	18·527	Arable.
"	1106	47·046	Moss & rough & heathy pasture.
"	1107	12·478	Arable.
"	1108	7·611	Arable.
"	1109	1·187	Wood.
"	1110	15·909	Arable.
"	1111	4·705	Parish road.
"	1112	9·283	Arable.
"	1113	11·662	Arable.
"	1114	9·132	Arable.
"	1115	·900	Occupation road.
"	1116	7·403	Arable.
"	1117	14·062	Arable.
"	1118	·108	Windy-yett Cottage & garden.
"	1119	13·277	Arable.
"	1120	·270	Garden.
"	1121	·472	Arable.
"	1122	·988	Houses, yards, &c. (Windy-yett).
"	1123	·782	Stackyard, &c.
"	1124	12·785	Arable.
"	1125	4·071	Arable.
"	1126	1·574	Rough pasture.
"	1127	·429	Wood.
"	1128	·364	Rough pasture.
"	1129	·285	Wood.
"	1130	5·184	Arable.
"	1131	18·739	Arable.
"	1132	1·559	Rough pasture.
"	1133	9·774	Arable.
"	1134	·566	Occupation road.
"	1135	5·998	Arable.
"	1136	1·131	Disused quarry.
"	1137	·095	School & garden.
		5946·716	<i>Carried forward.</i>

No. of Sheet.	No. on Plan.	Area in Acres.	Description.
		5946·716	<i>Brought forward.</i>
XXXV. 4.	1138	:379	Wood.
„	1139	:597	Houses, garden, &c. (Blackhillend)
„	1140	:334	Houses & garden (Newhouse).
„	1141	17·129	Rough pasture & scattered whins.
„	1142	11·424	Arable.
„	1143	:346	Pasture.
„	1144	6·809	Arable.
„	1145	4·178	Wood.
„	1146	5·946	Arable.
„	1147	6·083	Arable.
„	1148	:506	Houses, yard, &c. (Hairburn).
„	1149	:668	Arable.
„	1150	6·573	Arable.
„	1151	30·165	Arable.
„	1152	:576	Houses, arable, &c. (Mounthooly).
„	1153	3·175	Parish road.
„	1154	5·660	Arable.
„	1155	3·675	Arable.
„	1156	3·352	Arable.
„	1157	5·603	Arable.
„	1158	9·685	Arable.
„	1159	5·202	Arable.
„	1160	10·881	Arable.
„	1161	11·632	Arable.
„	1162	4·584	Arable.
„	1163	5·776	Rough pasture.
„	1164	51·705	Arable.
„	1165	:267	Occupation road.
„	1166	:409	Houses, &c. (Wester Greencraig).
„	1167	3·156	Arable & rough pasture.
„	1168	:253	Houses, &c. (Easter Greencraig).
„	1169	39·036	Moss, rough pasture, & arable.
„	1170	8·131	Arable.
„	1171	8·353	Arable, &c.
„	1172	1·408	Wood.
„	1173	11·524	Arable.
„	1174	10·022	Arable.
„	1175	9·973	Arable.
„	1176	5·719	Arable.
„	1177	5·928	Arable, &c.
„	1178	:102	United Secession Church.
„	1179	4·144	Arable.
„	1180	3·861	Arable.
„	1181	3·173	Arable.
„	1182	3·154	Arable.
„	1183	:490	Houses, &c. (Foggermountain).
„	1184	1·059	Arable, &c.
„	1185	:263	Wood.
„	1186	3·212	Arable.
XXXVI. 1.	1187	8·482	Arable.
		6291·478	<i>Carried forward.</i>

No. of Sheet.	No. on Plan.	Area in Acres.	Description.
		6291·478	<i>Brought forward.</i>
XXXVI. 1.	1188	5·035	Arable.
"	1189	·468	Houses, garden, & arable.
"	1190	·229	House, garden, arable, &c (Manse)
"	1191	2·876	Arable.
"	1192	·423	Wood.
"	1193	1·876	Arable, &c.
"	1194	·192	Wood.
"	1195	1·424	Arable.
"	1196	9·692	Arable.
"	1197	8·753	Arable.
"	1198	·209	Wood.
"	1199	6·537	Arable.
"	1200	3·846	Arable.
"	1201	5·989	Arable.
"	1202	1·474	Wood.
"	1203	·227	Wood.
"	1204	2·738	Arable, &c.
"	1205	·683	Occupation road.
"	1206	·187	Wood.
"	1207	5·369	Arable.
"	1208	·737	Houses, gardens, &c. (Parkhead).
"	1209	3·259	Arable.
"	1210	4·257	Arable.
"	1211	7·265	Arable.
"	1212	·514	Wood.
"	1213	·449	House, &c. (Howlands Cottage).
"	1214	·251	Garden.
"	1215	·262	Houses, arable, &c. (Birniehill).
"	1216	66·275	Arable.
"	1217	·283	Houses, gardens, &c. (Muirhead).
"	1218	·392	Houses, &c. (Wester Drumbroider)
"	1219	3·122	Arable.
"	1220	·420	Houses, &c. (Easter Drumbroider).
"	1221	8·643	Arable.
"	1222	9·750	Arable.
"	1223	67·658	Drumbroider Moss, &c.
"	1224	·441	House & garden.
"	1225	16·419	Arable.
"	1226	·290	Houses, garden, &c. (Gateside).
"	1227	6·394	Arable.
"	1228	·252	Houses, yards, &c. (Farrenrig).
"	1229	9·280	Arable.
"	1230	5·820	Arable.
"	1231	6·289	Arable.
"	1232	4·001	Arable.
"	1233	·813	Wood.
"	1234	4·104	Arable.
"	1235	·222	Arable.
"	1236	4·365	Arable & ruins (Shankhead).
"	1237	5·745	Arable.
		6587·677	<i>Carried forward.</i>

No. of Sheet.	No. on Plan.	Area in Acres.	Description.
		6587·677	<i>Brought forward.</i>
XXXVI. 1.	1238	10·493	Arable.
„	1239	17·012	Moss & rough & heathy pasture.
„	1240	16·909	Arable.
„	1241	24·933	Arable.
„	1242	6·078	Arable.
„	1243	31·440	Arable.
„	1244	·541	Arable.
„	1245	·216	Houses, &c. (Heatherstalks).
„	1246	1·136	Arable.
„	1247	1·639	Arable.
„	1248	1·871	Arable.
„	1249	1·672	Wood.
„	1250	68·497	Arable & rough pasture.
„	1251	2·138	Arable.
„	1252	·321	Houses & garden.
„	1253	·676	Occupation road.
„	1254	2·275	Arable.
„	1255	1·929	Arable.
„	1256	·127	House & garden (Hairstanes).
„	1257	1·191	Arable.
„	1258	3·641	Arable.
„	1259	·121	House & garden (Jocksbughts).
„	1260	·778	Arable.
„	1261	14·120	Arable.
„	1262	2·212	Arable.
„	1263	10·516	Arable.
„	1264	7·538	Arable, &c.
„	1265	1·418	Houses, yards, &c. (Blackstone).
„	1266	·495	Arable.
„	1267	1·405	Arable.
„	1268	1·573	Arable.
„	1269	·770	Arable.
„	1270	·657	Wood.
„	1271	5·169	Rough ^a pasture.
„	1272	·203	House & garden (Brownhill).
„	1273	·540	Arable.
„	1274	·206	Arable.
„	1275	6·550	Arable.
„	1276	·252	Rough pasture.
„	1277	1·870	Arable.
„	1278	15·222	Arable & rough pasture.
„	1279	·176	Wood.
„	1280	2·008	Arable.
„	1281	·363	Wood.
„	1282	·549	Arable.
„	1283	·086	Wood.
„	1284	·078	Wood.
„	1285	·660	Arable.
„	1286	2·921	Arable.
„	1287	3·865	Arable.
		6864·733	<i>Carried forward.</i>

No. of Sheet.	No. on Plan.	Area in Acres.	Description.
XXXVI. 1.	1288	6864·733	<i>Brought forward.</i>
„	1289	·211	Arable.
„	1290	5·980	Slamannan Railway.
„	1291	3·380	Arable.
„	1292	1·909	Arable.
„	1293	4·616	Arable.
„	1294	·243	Garden.
„	1295	·208	Garden.
„	1296	·631	Houses, &c. (Wester Hillhead).
„	1297	·765	Occupation road.
„	1298	11·789	Arable.
„	1299	2·901	Parish road.
„	1300	·193	Houses, &c. (Easter Hillhead).
„	1301	9·900	Arable.
„	1302	15·930	Arable.
„	1303	1·144	Wood.
„	1304	19·202	Arable.
„	1305	1·660	Rough pasture & footpath.
„	1306	·707	Houses, yard, &c. (Kaemuir).
„	1307	5·264	Arable.
„	1308	4·339	Arable.
„	1309	10·789	Arable.
„	1310	13·106	Arable.
„	1311	11·403	Arable.
„	1312	·218	Wood.
„	1313	·541	Occupation road.
„	1314	10·648	Rough pasture & moss.
„	1315	8·766	Arable.
„	1316	3·683	Arable.
„	1317	6·242	Arable.
„	1318	44·391	Slamannan Railway.
„	1319	6·854	Arable & rough pasture.
„	1320	·726	Wood.
„	1321	8·184	Arable.
„	1322	8·708	Arable & rough pasture.
„	1323	·322	Wood.
„	1324	·837	Wood.
„	1325	4·272	Arable.
„	1326	5·536	Arable.
„	1327	3·297	Arable.
„	1328	5·107	Arable.
„	1329	8·799	Arable.
„	1330	·212	Houses, &c. (Whitstonedged).
„	1331	33·564	Arable.
„	1332	·642	Houses, yard, &c. (Candie-end).
„	1333	4·826	Arable.
„	1334	1·809	Arable.
„	1335	5·232	Arable.
„	1336	5·639	Arable.
„	1337	·350	Houses, garden, &c. (Candiehead).
„		·239	House, yard, &c. (Candiehead).
		7170·647	<i>Carried forward.</i>

No. of Sheet.	No. on Plan.	Area in Acres.	Description.
		7170·647	<i>Brought forward.</i>
XXXVI. 1.	1338	·382	House, gardens, &c. (Candiehead).
"	1339	·547	Houses, yards, &c. (Candiehead).
"	1340	7·846	Arable.
"	1341	·133	House & garden (Candie Cottage).
"	1342	1·433	Wood.
"	1343	12·814	Arable.
"	1344	·560	Wood.
"	1345	9·222	Wood.
"	1346	·756	Houses, yards, &c. (Candie).
"	1347	·111	Wood.
"	1348	3·645	Parish road.
"	1349	9·003	Arable.
"	1350	2·478	Wood.
"	1351	1·362	Wood.
"	1352	8·360	Arable.
"	1353	·427	Garden.
"	1354	·353	Houses, yards, &c. (Candie House)
"	1354a	·231	Occupation road.
"	1355	4·322	Arable.
"	1356	3·433	Wood.
"	1357	5·345	Arable.
"	1358	6·442	Arable.
"	1359	·474	Wood.
"	1360	9·759	Arable.
"	1361	·433	Wood.
"	1362	10·590	Arable.
"	1363	7·691	Arable.
"	1364	15·198	Wood.
XXXVI. 2.	1365	12·569	Arable.
"	1366	7·572	Arable.
"	1367	·819	Wood.
"	1368	7·611	Arable.
"	1369	·453	Houses, yard, &c. } Netherton.
"	1370	·292	Houses & garden. }
"	1371	1·161	Occupation road.
"	1372	·669	Wood.
"	1373	·512	Rough pasture.
"	1374	1·090	Arable.
"	1375	9·250	Arable.
"	1376	5·031	Arable.
"	1377	·887	Arable.
"	1378	8·594	Arable.
"	1379	1·497	Arable.
"	1380	5·655	Arable.
"	1381	·416	Houses, gardens, &c. (Broadhead).
"	1382	·381	Arable.
"	1383	·374	Rough pasture.
"	1384	4·828	Arable.
"	1385	5·398	Arable.
"	1386	4·694	Arable.
		7373·750	<i>Carried forward.</i>

No. of Sheet.	No. on Plan.	Area in Acres.	Description.
		7373·750	<i>Brought forward.</i>
XXXVI 1.	1387	10·431	Arable.
"	1388	2·508	Arable.
"	1389	6·730	Parish road.
XXXVI. 2.	1390	·595	Wood.
"	1391	12·589	Arable.
"	1392	7·232	Arable.
"	1393	3·330	Arable.
"	1394	1·116	Rough pasture.
"	1395	·229	Occupation road.
"	1396	1·880	Wood.
"	1397	15·399	Arable.
"	1398	8·834	Arable.
"	1399	8·143	Arable.
"	1400	3·054	Wood.
"	1401	12·415	Arable.
"	1402	·090	House & green (Hill Cottage).
"	1403	·126	Wood.
"	1404	·283	Occupation road.
"	1405	·786	Wood.
"	1406	·791	Houses, yards, & garden (Hill).
"	1407	·718	Arable.
"	1408	1·023	Arable.
"	1409	20·125	Arable.
"	1410	·811	Wood.
"	1411	13·494	Arable.
"	1412	·235	Wood.
"	1413	·122	Wood.
"	1414	·504	Houses & garden (Hill Row).
"	1415	·875	Occupation road & strip of wood.
"	1416	9·659	Arable.
"	1417	3·574	Wood.
"	1418	4·752	Arable.
"	1419	·840	Wood.
"	1420	·322	House & garden. (Avon Cottage).
"	1421	·537	Wood.
"	1422	1·551	Arable.
"	1423	·283	Buildings, &c. (Avon Steel Works)
"	1424	6·016	Arable.
"	1425	·919	Wood.
"	1426	14·355	Rough pasture.
"	1427	10·077	Arable.
"	1428	4·789	Arable.
"	1429	·811	Arable.
"	1430	·442	Houses, yard, &c. (Woodside).
"	1431	·659	Wood
"	1432	·226	Arable & Wood Mill—in ruins.
"	1433	10·724	Arable, &c.
"	1434	1·129	Wood.
"	1435	1·024	Brushwood.
"	1436	·173	Wooded Island.
		7581·080	<i>Carried forward.</i>

No. of Sheet.	No. on Plan.	Area in Acres.	Description.
		7581·080	<i>Brought forward.</i>
XXXVI. 2.	1437	11·959	Arable.
"	1438	·349	Rough pasture.
"	1439	12·944	Arable.
"	1440	5·469	Arable.
"	1441	1·147	Occupation road.
"	1442	5·687	Arable.
"	1443	4·079	Arable.
"	1444	·658	Wood.
"	1445	9·646	Arable.
"	1446	·836	Wood.
"	1447	1·000	Brushwood.
"	1448	·320	Occupation road.
"	1449	3·711	Arable.
"	1450	·175	Wood.
"	1451	·127	Wood.
"	1452	·825	Houses, yards, &c. (Melonsplace).
"	1453	1·921	Parish road.
"	1454	9·451	Arable.
"	1455	18·230	Arable.
"	1456	19·321	Arable.
"	1457	5·981	Arable.
"	1458	3·767	Parish road.
"	1459	4·838	Arable.
"	1460	6·333	Arable.
"	1461	17·817	Arable.
"	1462	3·082	Rough pasture.
"	1463	·465	Wood.
"	1464	1·075	Wood.
"	1465	7·488	Heathy pasture.
"	1466	·499	Heathy pasture.
"	1467	9·700	Arable.
"	1468	·602	Brushwood.
"	1469	16·065	Arable.
"	1470	2·288	Wood.
"	1471	1·274	Wood.
"	1472	·752	Wood.
"	1473	·267	Wood.
"	1474	8·574	Wood.
"	1475	·925	Whins & brushwood.
"	1476	3·752	Wood & whins.
"	1477	21·613	Wood.
"	1478	1·896	Heathy pasture.
"	1478a	·616	Rough pasture.
XXXV. 8.	1479	32·561	Arable.
"	1480	·489	Rough pasture.
"	1481	17·123	Arable.
"	1482	29·027	Arable.
"	1483	·871	Houses, yards, & garden (Bogo).
"	1484	·323	Pasture.
"	1485	9·754	Arable.
		7898·752	<i>Carried forward.</i>

No. of Sheet.	No. on Plan.	Area in Acres.	Description.
		7898·752	<i>Brought forward.</i>
XXXV. 8.	1486	·070	House & garden.
"	1487	·270	Houses & garden (Bridgehill).
"	1488	3·084	Arable.
"	1489	·346	Houses, &c. } Avonbridge Village
"	1490	·234	Houses, &c. } (part of).
"	1491	4·736	River Avon.
"	1492	·190	Arable.
"	1493	·362	Houses, &c. } Avonbridge Village
"	1494	·271	Houses, &c. } (part of).
"	1495	2·003	Arable.
"	1496	2·649	Arable, rough pasture, &c.
"	1497	2·401	Arable.
"	1498	·078	House & garden (Millknowe).
"	1499	·146	Arable.
XXXVI. 5.	1500	1·793	Parish road.
"	1501	·111	Wood.
"	1502	·680	Pasture.
"	1503	·587	Houses, &c. (Hillend—part of).
XXXVI. 1.	1504	1·666	Wood.
XXXVI. 5.	1505	·157	Houses, &c. (Hillend—part of).
"	1506	11·483	Arable.
"	1507	·101	Wooded Island.
"	1508	1·203	Arable.
"	1509	·213	Pasture.
"	1510	·365	Wood.
"	1511	·098	Wood.
"	1512	·633	Arable.
"	1513	3·916	Arable.
"	1514	·570	Arable.
"	1515	·121	House, garden, &c. (Burnside).
"	1516	6·530	Arable.
"	1517	·483	House, yard, &c. (Beedyke).
"	1518	·986	Arable.
"	1519	2·031	Arable.
"	1520	·586	River Avon.
"	1521	2·654	Arable.
"	1522	·830	Arable.
"	1523	4·993	Arable.
"	1524	·133	House & garden (Drouthyhill).
"	1525	2·652	Arable.
"	1526	·365	Houses & garden.
"	1527	·249	Garden.
"	1528	·476	Houses, yard, &c. (Ballenbriech).
"	1529	1·263	Arable.
"	1530	1·218	Arable.
"	1531	·486	Arable & lint mill.
"	1532	·802	Arable, &c.
"	1533	·224	Wood.
"	1534	11·489	Arable.
"	1535	7·462	Arable.
		7985·201	<i>Carried forward.</i>

No. of Sheet.	No. on Plan.	Area in Acres.	Description.
		7985·201	<i>Brought forward.</i>
XXXVI. 5.	1536	14·685	Arable.
”	1537	3·629	Rough pasture, &c.
”	1538	1·500	Arable.
”	1539	1·314	Arable.
”	1540	·428	Wood.
”	1541	8·452	Arable.
		8015·209	

RECAPITULATION.

7703·556	Land.
133·349	Public Roads.
126·597	Railways.
51·707	Water.
8015·209	Total Area of the Parish of Muiravonside, in the County of Stirling

INDEX TO PLACES

IN THE

PARISH OF MUIRAVONSIDE.

COUNTY OF STIRLING.

Name of Place.	No. of Sheet.		Descriptive Remarks.
	6 inch scale.	25·344 in. scale.	
Almond Castle	XXXI.	10	The ruins of an ancient castle.
Almond Iron Works.....	”	10	
Almond Wood	”	10	
Avon Aqueduct	”	15	
Avonbank	”	6	A farmsteading.
Avonbridge	XXXV.	8	
Avon Cottage	XXXVI.	2	A row of cothouses.
Avon Steel Works.....	”	2	
Avon Viaduct	XXXI.	11	
Avon Viaduct	XXXVI.	5	
Ballenbriech	”	5	A group of buildings.
Beedyke	”	5	A farmsteading.
Bethankie Bridge	XXXI.	6	
Birniehill	XXXVI.	1	A small farmsteading.
Blackbraes	XXX.	16	A group of colliers houses.
Blackbraes Station	”	16	
Blackhillend	XXXV.	4	A row of cothouses.
Blackmoss	XXX.	16	A farmsteading.
Blackstone	XXXVI.	1	A large farmsteading.
Bogo	XXXV.	8	A farmsteading.
Bowhouse Station.....	XXXI.	14	
Boxton	XXXV.	3	A farmsteading.
Boxton Burn	”	3, 4	
Boxtonrighead	”	4	A farmsteading.
Bridgehill	”	8	An old farmsteading.
Broadhead	XXXVI.	2	A small farmsteading.
Brownhill	”	1	A small farmsteading.
Burnside	XXXI.	9	A cothouse.
Burnside	”	10	A row of cothouses.
Burnside	XXXVI.	5	A cothouse.
Candie	”	1	A large farmsteading.
Candie Cottage	”	1	A small cothouse.
Candie-end	”	1	A farmsteading.
Candiehead	”	1	Two farmsteadings & two cothouses.
Candie House	”	1	A large private dwelling
Castle Hill.....	XXXI.	7	house.
Castlehill	”	14	A large farmsteading.
Causewayend.....	”	10	A few scattered cothouses.

Name of Place.	No. of Sheet.		Descriptive Remarks.
	6 inch scale.	25-344 in. scale.	
Church (Parish)	XXXI.	10	
Compston	„	14	A large farmsteading.
Cotter Row	„	14	A row of cothouses.
Coxhill	„	13	A farmsteading.
Craigend	„	13	A plain mansion.
Craigend Cottage	„	13	A gamekeepers residence.
Craigmad	XXX.	16	A farmsteading.
Crosscroes	„	16	A farmsteading.
Croy	XXXI.	9	A farmsteading.
Crownerland	„	11	A small farmsteading.
Crownerland Cottages	„	10	A row of cothouses.
Curriehill	XXX.	16	A farmsteading.
Drouthyhill	XXXVI.	5	A cothouse.
Drumbroider Moss	„	1	
Dykeneuk	XXXI.	14	A row of cothouses.
Dykeneuk Cottage	„	14	A cothouse.
Easter Blackrig.	„	13	A small farmsteading.
Easter Bowhouse	„	14	A large farmsteading.
Easter Drum	XXXV.	4	A farmsteading.
Easter Drumbroider	XXXVI.	1	A farmsteading.
Easter Greencraig.	XXXV.	4	A small farmsteading.
Easter Hillhead.	XXXVI.	1	A small farmsteading.
Easter Manuel	XXXI.	11	A farmsteading.
Edinburgh & Glasgow Ry.	„	6, 10, 11	
Farrenrig	XXXVI.	1	A small farmsteading.
Fechtin Ford.	XXXI.	14	
Fishermuir	„	13	A small farmsteading.
Foggermountain	XXXV.	4	A farmsteading.
Fort (Site of)	XXXI.	6	
Gateside	XXXVI.	1	A farmsteading.
Gilandersland	XXXI.	10	A large farmsteading.
Gilmeadowland.	„	10	A large farmsteading.
Gilmeadowland Cottage. ..	„	10	A cothouse.
Glenend	„	9	A farmsteading.
Glenhead	„	13	A farmsteading.
Greenknowes.	„	14	A large dwelling house.
Greenwells	„	9	A farmsteading.
Greyrig	XXX.	16	A farmsteading.
Haining Cottage	XXXI.	10	A small cothouse.
Haining Mill.	XXXV.	8	A farmsteading & lint mill
Hainingvalley	XXXI.	10	A large farmsteading.
Hairburn	XXXV.	4	A farmsteading.
Hairstanes.	XXXVI.	1	A small cothouse.
Heatherstalks	„	1	A small farmsteading.
High Boxton.	XXXV.	3	A farmsteading.
Hill	XXXVI.	2	A large farmsteading.
Hill Cottage	„	2	A small cothouse.

Name of Place.	No. of Sheet.		Descriptive Remarks.
	6 inch scale.	25·344 in. scale.	
Hillend	XXXVI.	5	A large farmsteading.
Hill Row	”	2	A row of cothouses.
Hirst	XXXI.	9	A small farmsteading.
Hollandbush	”	10	A neat cothouse.
Howlands Cottage	XXXVI.	1	A dwelling house and wrights shop.
Jocksbughts	”	1	A cothouse.
Kabberton	XXXI.	10	A small cothouse.
Kaemuir	XXXVI.	1	A farmsteading.
Kendieshill	XXXI.	14	A large farmsteading.
Kirk Bridge	”	10	
Knowehead	”	9	A farmsteading.
Laurence Park	”	6	An elegant mansion.
Linlithgow Bridge	”	5	
Loan	”	14	A small rural village.
Loch-head	”	14	A row of cothouses.
Maddiston	”	10	A small rural village.
Manse	”	10	Residence of the parish minister.
Manuel Burn	”	{ 9, 10 11, 13	
Manuelburn Bridge	”	11	
Manuelhaughs	”	11	A small farmsteading.
Manuel House	”	11	A neat house built in the Italian style.
Manuel Mill	”	11	A dwelling house & corn mill.
Manuel Nunnery	”	11	Site of.
Manuelrig	”	9	A farmsteading.
Melonsplace	XXXVI.	2	A large farmsteading.
Middlerig	XXX.	16	A farmsteading.
Millknowe	XXXV.	8	A cothouse.
Moat	XXXI.	10	Remains of.
Moss-side	”	13	A small farmsteading.
Mounthooly	XXXV.	4	A farmsteading.
Muiravonside Cottage	XXXI.	10	A neat cottage.
Muiravonside House	”	15	A mansion in a romantic and picturesque situation.
Muirhead	XXXVI.	1	A cothouse.
Muirside	XXXI.	14	A row of cothouses.
Muir Wood	”	14	
Muirwood Cottage	”	14	A neat cothouse.
Myrehead	”	11	A large farmsteading.
Nethererton	XXXVI.	2	A farmsteading.
Newhouse	XXXI.	14	A row of cothouses.
Newhouse	XXXV.	4	Two dwelling houses.
Newlees	XXXVI.	1	A small farmsteading.
Newpark	XXXI.	14	A small farmsteading.
North Bankhead	XXXV.	4	A farmsteading.

Name of Place.	No. of Sheet.		Descriptive Remarks.
	6 inch scale.	25·344 in. scale.	
Parkhall	XXXI.	10	A handsome mansion.
Parkhead	XXXVI.	1	A small farmsteading.
Plough Inn	XXXI.	10	A small public house.
Post Office.....	„	14	A sub-office in the village of Loan.
Post Office.....	XXXV.	8	A sub-office in the village of Avonbridge.
Redford	XXXI.	14	A neat mansion.
Ridgehead	XXXV.	4	A farmsteading.
Righead	„	4	A farmsteading.
River Avon	XXXI.	7	
Rumford	„	9	A small village.
Sandyford Burn.....	„	7	
School & Post Office.....	XXX.	16	A small building at Black- braes.
School (Parish).....	XXXI.	10	
School	„	10	
School	XXXV.	4	
Shankhead.....	XXXVI.	1	A small cothouse in ruins.
Shieldhill Railway.....	XXX. XXXI.	16 9, 10, 13	
Sight Hill	„	6	
Sighthill	„	6	A cothouse.
Sighthill Plantation.....	„	6, 7	
Slamannan & Borrow- stounness Railway.....	„	7, 10, 11	
Slamannan Railway.....	„ XXXVI.	10, 14 1, 2	
Slamannan Railway.....	XXXV.	3, 4, 8	
Slamannan Railway.....	XXXVI.	1, 5	Bathgate Branch.
Slamannan Junction Ry... Smith-hill	XXXI. „	10, 11 9	
Smith-hill	„	9	A farmsteading.
Smithyhill	„	9	A small farmsteading.
Snabhead	„	13	A farmsteading.
Standburn	„	13	A row of cothouses.
Standrig.....	„	9	A group of colliers houses.
Thatchrig	„	13	The ruins of a farmsteading
The Shank.....	„	11	A narrow ridge of elevated ground.
Toravon	„	10	A modern mansion.
Union Canal	„	10	
United Sccession Church.. United Sccession Church } Manse.....	XXXV. XXXVI.	4 1	
Vellore	XXXI.	10	A beautiful villa.
Waukmilton	„	7	A large farmsteading.
Wester Blackrig	„	13	A farmsteading.
Wester Bowhouse.....	„	14	A large farmsteading.

Name of Place.	No. of Sheet.		Descriptive Remarks.
	6 inch scale.	25·344 in. scale.	
Wester Drumbroider.	XXXVI.	1	A row of cothouses.
Wester Greencraig	XXXV.	4	A small farmsteading.
Wester Hillhead	XXXVI.	1	A farmsteading.
Whinny Knowes	XXXV.	4	A cluster of small knowes.
Whitecross.	XXXI.	11	A few cothouses.
Whitstonedg	XXXVI.	1	A farmsteading.
Whiterig	XXXI.	13	A farmsteading.
Windy-yett	XXXV.	4	A large farmsteading.
Windy-yett Cottage	”	4	A cothouse.
Woodside	XXXVI.	2	A farmsteading.
Wood Mill.	”	2	A corn mill in ruins.

AGENTS FOR THE SALE

OF THE

ORDNANCE PLANS.

ENGLAND.

LONDON.	{ Mr. E. Bumpus, 6, Holborn Bars, E.C. Mr. J. Arrowsmith, 10, Soho Square, W. Messrs. Letts, Son, & Co., 8, Royal Exchange, E.C. Messrs. Longman & Co., Paternoster Row, E.C. Mr. E. Stanford, 6, Charing Cross, S.W. Messrs. Vacher & Son, 29, Parliament Street, S.W. Messrs. Williams & Norgate, 14, Henrietta Street, Covent Garden. Messrs. G. Philip & Son, 32, Fleet Street, E.C.; & L'pool. Mr. J. Wyld, Charing Cross. Dr. J. J. Whitty, C.E., 35, Parliament Street, S.W.
APPLEBY	Mr. J. Whitehead.
ALNWICK	Mr. M. Smith.
BRADFORD	Mr. Henry Gaskarth, Westgate.
BATH	Messrs. Sims & Son.
BIRMINGHAM	Mr. H. Wright (late Napper & Wright).
BEVERLEY	Mr. John Kemp.
BOLTON	Mr. H. Bradbury.
BRISTOL	Mr. John Lavars.
BISHOP AUCKLAND	Mr. M. Braithwaite.
BARNARD CASTLE.	Messrs. J. & R. W. Atkinson
CLEVELAND, York- shire.	} Mr. George Dixon.
CARDIFF	Mr. Hugh Bird.
CARLISLE	Messrs. Thurnam & Sons.
COVENTRY	Mr. Edward Wright.
CHELMSFORD	Mr. Thomas B. Arthy.
COCKERMOUTH	Mrs. M. Bailey.
DARLINGTON	Mr. H. Penney.
DURIAM	Mr. George Andrews
DOVER	Mr. M. C. & F. Batcheller
DEVONPORT.	Mr. S. W. Hearle.
FAREHAM	Mr. George Sutton.
GLOUCESTER	Messrs. G. J. Wait & Co.
GREAT AYTON, nr. Stokesley, York- shire.	} Mr. G. Dixon.
HARTLEPOOL	Messrs. Pearson & Co.
HUDDERSFIELD	Mr. A. L. Peace.
HULL	Mr. J. W. Leng.
KIRKBY LONSDALE	Mr. R. Morphet.
KENDAL	Mr. T. Atkinson.
KESWICK.	Mr. James Mayo.
LIVERPOOL	{ Messrs. Philip, Son, & Nephew, 49 & 51, South Castle St. Messrs. Webb & Hunt. Mr. J. R. Isaac.

AGENTS, ENGLAND—CONTINUED.

LEEDS	Mr. J. Smith.
LONGTON	Mr. F. S. Wright
LONGPORT, Staff..	Mr. Evans.
MARYPORT	Mr. John Adair.
MALTON	Mr. H. Smithson.
MANCHESTER	{ Mr. E. Slater.
	{ Mr. W. T. Hansbrow, 111, Bury New Road
NORTH SHIELDS..	Messrs. Phillipson & Hare.
NORWICH	Mr. H. Pigg.
NEWCASTLE.....	Mr. R. Turner.
NOTTINGHAM	Mr. R. Sutton.
OLDHAM	Mr. John Hirst.
OXFORD	Messrs. Spiers & Son.
PENRITH.....	Mr. B. T. Sweeten.
PORTSMOUTH	Mr. W. H. Charpentier
PLYMOUTH	Mr. J. Land.
PRESTON	Mr. R. Veevers.
READING.....	Mr. G. Lovejoy.
ROCHDALE	Mr. E. Wrigley.
RICHMOND, York- shire.....	{ Mr. J. Bell.
RIPON	Messrs. Johnston & Co.
SCARBOROUGH....	Mr. S. W. Theakstone.
SETTLE	Mr. J. Wildman.
SHEFFIELD.....	Mr. H. Pawson.
SWANSEA.....	Mr. E. Pearce.
STOCKTON-ON-TEES	Messrs. Jennett & Co.
SOUTHAMPTON ..	{ Messrs. Forbes & Bennet
	{ Mr. W. Sharland.
SUNDERLAND	Mr. W. H. Hills.
TORQUAY.....	Mr. W. T. Fisher.
THIRSK	Mr. W. Bransby.
ULVERSTON.....	Mr. Soulby.
WAKEFIELD	Messrs. Hicks & Allen.
WIGAN	Mr. S. G. Bucknall.
WHITEHAVEN....	Messrs. Callender & Dixon.
WINDERMERE....	Mr. J. Garnett.
WORCESTER.....	Mr. J. R. Mister.
WOLSINGHAM	Mr. J. Chapman, Postmaster, &c
YORK	{ Mr. J. Glaisby.
	{ Mr. J. Sampson.

SCOTLAND

EDINBURGH	{ Messrs. Johnston, 4, St. Andrew Square.
	{ Messrs. Black, North Bridge.
	{ Mr. T. C. Jack, Princes Street
AYR.....	Mr. John Dick.
ABERDEEN	Messrs. Keith & Gibb.
AIRDRIE, Lanarksh	Mr. Thomas Forsyth.
ANNAN	Mr. William Cuthbertson.
BATHGATE	Mr. J. Johnston
BERWICK-UPON- TWEED	{ Mr. A. Henderson.
CUPAR.....	Mr. S. Robinson.
DUMFRIES	Mr. Sinclair.

AGENTS, SCOTLAND—CONTINUED.

DUNFERMLINE ..	Messrs. Miller & Son.
DUNSE	Mr. George Johnston.
DUNDEE	Mr. C. D. Chalmers.
DUMBARTON	Mr. J. Irving.
FORFAR	Mr. W. Shepperd.
GLASGOW	{ Messrs. J. Smith & Son.
	{ Messrs. J. Lumsden & Son.
HADDINGTON	Mr. J. Millen.
HAWICK	Mr. William Syme.
JEDBURGH	Messrs. A. & W. Easton.
KIRKCALDY	Mr. J. J. Wilson.
KIRKCUDBRIGHT..	Mr. J. Nicholson.
KINROSS	
KELSO	Mr. J. H. Rutherford.
LINLITHGOW	Mr. A. Waldie.
MONTROSE	Mr. Geo. Walker, High Street
MOFFAT	Mr. William Muir.
NEWTON STEWART	Miss A. Watson.
PEEBLES	Mr. R. Stirling.
PAISLEY	Mr. William McIntyre.
PERTH	{ Mrs. M. Paton!
	{ Messrs. MacDonald & MacCallum, 30, George Street.
SELKIRK	Mr. G. Lewis.
STIRLING	Mr. Robert S. Shearer.
WISHAW, Lanark- shire	{ Mr. W. Campbell.

IRELAND

DUBLIN	{ Messrs. Hodges & Smith, Grafton Street.
	{ Messrs. Brassington & Gale, 6, Bachelor's Walk.
	{ Dr. J. J. Whitty, C.E.; and at London.
	{ Messrs. Thom & Son, 87 & 88, Abbey Street.
ARMAGH	Mr. John McWatters.
ATHLONE	Mr. James Martin.
BELFAST	Mr. James Magill.
CORK	Mr. Francis Guy.
CARLOW	Mr. Thomas Edwards.
CAVAN	Mr. John Fegan.
CLONMELL	Mr. James O'Neill.
DROGHEDA	Mr. Michael Daly.
ENNISKILLEN	Mr. William Trimble.
GALWAY	Mr. Thomas Croker.
KILKENNY	Mr. William Nicholson.
LONDONDERRY ..	Mr. Hempton.
MALLOW	Mr. Joseph Johns.
MULLINGAR	Mr. Sampson Wallis.
NEWRY	Mr. Robert Greer.
OMAGH	Mr. John Nelis.
WATERFORD	Mr. Thomas S. Harvey.
WEXFORD	Mr. F. S. Davis.

ORDNANCE SURVEY OF SCOTLAND.

BOOK OF REFERENCE TO THE PLAN

OF THE

PARISH OF MUTHILL,

IN THE

COUNTY OF PERTH,

CONTAINING 22095·370 ACRES.

COLONEL SIR HENRY JAMES, R.E., F.R.S., M.R.I.A., F.G.S., &c.,
SUPERINTENDENT OF THE SURVEY.




LONDON:
PRINTED BY GEORGE E. EYRE AND WILLIAM SPOTTISWOODE,
PRINTERS TO THE QUEEN'S MOST EXCELLENT MAJESTY,
FOR HER MAJESTY'S STATIONERY OFFICE.

1865.

Price Two Shillings and Sixpence.

[7142-50-3/65.]



CXVI

Published

EXPLANATORY REMARKS.

The scale of the Parish Plans is the 1-2500th of the actual length on the ground, and is equal to 25·344 inches to a mile, which is very approximately equal to one square inch to one acre, the square of 1·0018 inch being equal to one acre.

The length of each sheet is 1½ miles, and the width 1 mile, the area of each sheet is therefore 960 acres.

Each enclosure has a reference number to the area which is given in this Book.

The Braces (*f*) on the plans are to indicate that the spaces so braced are included under the same reference number.

The Altitudes in feet above the Mean Level of the Sea are written thus—31·4.

The Scale of the Plans of the County is 6 inches to a mile, and each sheet contains the same area as 16 sheets of the Parish Plans. There is therefore a double reference number to each sheet, as VI. 9., the Roman Numerals referring to the County Plans, the Arabic Figures to the Parish Plans.

The following are the characters employed on the Ordnance Plans on the Scales of 1-2500, and 6 inches to a mile :—

County Names	C		Hundreds or Wards	W
Parishes	P		Townships	T
Extra Parochial.....	E		Division of Townships	T

Antiquities		ROMAN	
	}	Druidical or Saxon	
		<i>Norman or Subsequent</i>	

The descriptions of the boundaries are shown by the following initials :—

Centre of Stream	<i>C.S.</i>		Centre of Fence	<i>C.F.</i>
Centre of Road	<i>C.R.</i>		Top of Cop	<i>T.C.</i>
Side of Stream or Drain ...	<i>S.S.</i> or <i>S.D.</i>		Centre of Wall	<i>C.W.</i>
Root of Hedge	<i>R.H.</i>		Defaced	<i>Def.</i>
Face of Wall	<i>F.W.</i>		Track of Stream.....	<i>T.S.</i>
Undefined.....				<i>Und.</i>

Where a change occurs in the boundaries, the symbol [○—○] is used to show the part at which the change takes place.

N.B.—To convert Decimal Fractions of an Acre into Roods and Perches, multiply the decimal first by 4 and then by 40, preserving the same number of decimals in the product.

Examples—

Acres.
633'357
4

1'428
40

A. R. P.
633 1 17

17'120

Acres.
527'013
4

·052
40

A. R. P.
527 0 2

2'080

TABLE

FOR CONVERTING DECIMAL PARTS OF AN ACRE INTO ROODS AND PERCHES

Perch.	0 Rood.	1 Rood.	2 Roods.	3 Roods.	Perch.	0 Rood.	1 Rood.	2 Roods.	3 Roods.
0	·000	·250	·500	·750	21	·131	·381	·631	·881
1	·006	·256	·506	·756	22	·137	·387	·637	·887
2	·012	·262	·512	·762	23	·144	·394	·644	·894
3	·019	·269	·519	·769	24	·150	·400	·650	·900
4	·025	·275	·525	·775	25	·156	·406	·656	·906
5	·031	·281	·531	·781	26	·162	·412	·662	·912
6	·037	·287	·537	·787	27	·169	·419	·669	·919
7	·044	·294	·544	·794	28	·175	·425	·675	·925
8	·050	·300	·550	·800	29	·181	·431	·681	·931
9	·056	·306	·556	·806	30	·187	·437	·687	·937
10	·062	·312	·562	·812	31	·194	·444	·694	·944
11	·069	·319	·569	·819	32	·200	·450	·700	·950
12	·075	·325	·575	·825	33	·206	·456	·706	·956
13	·081	·331	·581	·831	34	·212	·462	·712	·962
14	·087	·337	·587	·837	35	·219	·469	·719	·969
15	·094	·344	·594	·844	36	·225	·475	·725	·975
16	·100	·350	·600	·850	37	·231	·481	·731	·981
17	·106	·356	·606	·856	38	·237	·487	·737	·987
18	·112	·362	·612	·862	39	·244	·494	·744	·994
19	·119	·369	·619	·869	40	·250	·500	·750	1'000
20	·125	·375	·625	·875					

PARISH OF MUTHILL,

IN THE

COUNTY OF PERTH.

No. on Plan.	Area in Acres.	Remarks.	No. on Plan.	Area in Acres.	Remarks.
				309·807	<i>Brought forward.</i>
1	6·551	Arable.	34	·969	Houses, garden, yard, road, &c. (Alichengrew).
2	3·929	Arable.			
3	·065	Road.			
4	·341	Arable.	35	18·504	Arable, rough pasture, and pond.
5	3·200	Arable and road.			
6	1·437	Arable.	36	10·343	Arable and road.
7	10·789	Arable and rough pasture.	37	·883	Wood.
			38	15·045	Arable.
8	·804	Houses, garden, yard, road, &c. (West Cowden).	39	15·965	Arable.
			40	1·230	Houses, garden, yard, &c. (Alichmore, part of).
9	·943	Trust road.			
10	11·667	Arable.	41	16·120	Arable and road.
11	·351	Houses, garden, and yard (Mid Cowden).	42	41·687	Wood and stream.
			43	35·458	Arable, stream &c.
12	60·431	Arable, rough pasture, and roads.	44	2·723	Trust road.
			45	52·878	Arable, roads, and gravel pit.
13	2·089	Rough pasture.	46	2·726	Wood.
14	·641	Wood.	47	10·739	Arable.
15	·164	Road.	48	10·322	Arable.
16	17·543	Arable and road.	49	9·961	Arable, &c.
17	·297	Wood.	50	·515	Houses, garden, and yard (Crosshead of Alichmore).
18	9·209	Arable.			
19	1·001	Houses, garden, yard, &c. (East Cowden).	51	1·243	Road.
			52	10·118	Arable.
20	2·650	Wood, rough pasture, and road.	53	11·315	Arable.
			54	9·810	Wood.
21	5·800	Arable.	55	6·511	Arable.
22	·739	Wood.	56	5·971	Arable.
23	13·297	Arable and road.	57	5·454	Arable.
24	10·680	Arable.	58	1·288	Houses, gardens, yard, road, &c. (Alichmore, part of).
25	11·250	Arable.			
26	23·763	Arable, &c.			
27	·201	Wood.			
28	19·389	Arable.	59	1·481	Arable.
29	27·479	Arable.	60	·930	Arable.
30	33·460	Arable, &c.	61	1·219	Houses, gardens, yards, and road (South Bridge-end, part of).
31	25·452	Arable, &c.			
32	2·039	Wood, &c.			
33	2·156	Arable.			
	309·807	<i>Carried forward.</i>		611·215	<i>Carried forward.</i>

PARISH OF MUTHILL.

No. on Plan.	Area in Acres.	Remarks.	No. on Plan.	Area in Acres.	Remarks.
	611·215	<i>Brought forward.</i>		786·238	<i>Brought forward.</i>
62	·199	Wood.	103	4·348	Arable.
63	1·061	Arable and stream.	104	3·310	Arable.
64	1·130	Houses, gardens, yards, &c. (South Bridge-end, part of).	105	3·824	Arable and road.
65	10·753	River Earn.	106	·418	Houses, garden, yard, pond, &c. (Bishops-fauld).
66	7·689	Arable and rough pasture.	107	1·573	Arable.
67	·239	Wood.	108	·667	Rough pasture and quarry.
68	·414	Wood.	109	10·827	Arable, rough pasture, and roads.
69	26·759	Wood.	110	1·082	Houses, gardens, yards, &c. (Newton of Blairinroar).
70	1·439	Wood.	111	20·418	Rough pasture, arable, &c.
71	10·651	Arable and road.	112	4·411	Arable.
72	22·007	Arable.	113	25·405	Arable and rough pasture.
73	1·742	Arable, &c.	114	6·943	Arable.
74	·165	House and yard (South Cowden).	115	5·321	Arable.
75	7·576	Arable, &c.	116	12·993	Arable and rough pasture.
76	7·638	Arable, &c.	117	·182	Pond.
77	10·185	Arable.	118	84·352	Rough pasture, road, pond, &c.
78	7·628	Arable.	119	·606	Brushwood.
79	·199	Wood.	120	·894	Houses, garden, yard, &c. (Auchiugar-rieh).
80	·549	Road.	121	17·370	Arable, rough pasture, &c.
81	·336	Wooded slope.	122	·708	Arable.
82	·700	Houses, garden, yard, &c. (Mill of Fortune).	123	15·580	Arable, &c.
83	·156	Wood.	124	3·199	Quarry, rough pasture, &c.
84	·311	Wood and arable.	125	9·570	Arable.
85	1·063	Wood.	126	7·504	Brushwood, rough pasture, &c.
86	·985	Houses, yard, wood, &c.	127	265·683	Heathy and rough pasture, &c.
87	·204	Pond.	128	·460	Marsh.
88	·069	Pond (part of).	129	1·239	Rough pasture.
89	1·947	Wood.	130	1·103	Rough pasture.
90	·489	Arable.	131	1·719	Rough pasture.
91	1·587	Arable, &c.	132	1·071	Rough pasture.
92	·145	Houses, garden, &c.	133	1·061	Rough pasture.
93	13·725	Rough pasture & road.	134	92·788	Arable and road.
94	3·825	Wood	135	15·415	Wood.
95	6·693	Rough pasture.			
96	2·357	Wood, rough pasture, and road.			
97	·144	Rough pasture, &c.			
98	4·541	Rough pasture, &c.			
99	·688	Arable.			
100	3·054	Rough pasture.			
101	8·705	Arable and road.			
102	5·276	Arable.			
	786·238	<i>Carried forward.</i>		1408·282	<i>Carried forward.</i>

PARISH OF MUTHILL.

No. on Plan.	Area in Acres.	Remarks.	No. on Plan.	Area in Acres.	Remarks.
	1408·282	<i>Brought forward.</i>		1801·281	<i>Brought forward.</i>
136	8·549	Rough pasture.	173	·449	Wood and stream.
137	·710	Road.	174	·198	Road.
138	18·324	Arable and road.	175	18·245	Arable.
139	8·551	Arable.	176	15·370	Arable.
140	·653	House, garden, yard, and road (Cuiltballoch).	177	14·877	Arable.
141	8·671	Arable and rough pasture.	178	·189	Wood.
142	8·767	Arable.	179	9·024	Arable.
143	1·971	Wood.	180	320·707	Wood, roads, streams, &c.
144	7·887	Arable.	181	14·405	Arable.
145	6·853	Arable, rough pasture, &c.	182	10·739	Arable.
146	5·350	Arable and wood.	183	14·706	Arable.
147	1·030	Wood.	184	·711	Wood.
148	·263	House, garden, &c. (Balloch Cottage).	185	1·804	Arable.
149	·320	Wood.	186	3·556	Arable, houses, and stream.
150	·657	Wood, &c.	187	·296	Houses, gardens, &c.
151	14·239	Arable, pond, &c.	188	3·118	Arable, &c.
152	11·595	Arable.	189	3·232	Arable, &c.
153	13·451	Arable.	190	3·678	Arable and wood.
154	1·165	House, garden, and yard (Ballochcharge).	191	6·096	Statute labour road.
155	13·710	Arable, rough pasture, and wood.	192	10·284	Arable and stream.
156	10·279	Arable, rough pasture, and wood.	193	8·450	Arable and stream.
157	12·833	Loch of Balloch.	194	7·404	Arable and stream.
158	·567	Wood.	195	·411	Houses, garden, and yard (Woodneuk).
159	1·830	Wood, rough pasture, and stream.	196	·168	Arable.
160	8·220	Arable, rough pasture, and road.	197	1·273	Arable.
161	13·116	Arable.	198	14·423	Arable.
162	173·994	Wood.	199	19·622	Arable.
163	9·217	Arable and wood.	200	14·663	Arable.
164	1·496	Rough pasture.	201	17·680	Arable.
165	·209	Houses, garden, and yard (Woodhead).	202	4·890	Arable, &c.
166	7·779	Arable.	203	·794	House, garden, yard, road, &c. (Broadley).
167	7·610	Arable, &c.	204	5·977	Arable and stream.
168	·458	Road.	205	13·852	Arable, &c.
169	4·226	Arable, &c.	206	1·305	Wood.
170	1·511	Arable, &c.	207	6·349	Arable and stream.
171	·200	House and garden (Balloch Nursery).	208	4·603	Arable.
172	6·738	Arable.	209	5·515	Arable and stream.
			210	2·554	Arable.
			211	·205	House and garden (Culwhattock).
			212	·117	Wood (island).
			213	89·450	Pond of Drummond.
			214	9·733	Arable, old quarry, and rough pasture.
	1801·281	<i>Carried forward.</i>		2482·453	<i>Carried forward.</i>

PARISH OF MUTHILL.

No. on Plan.	Area in Acres.	Remarks.	No. on Plan.	Area in Acres.	Remarks.
	2482·453	<i>Brought forward.</i>		2880·535	<i>Carried forward.</i>
215	9·511	Arable.	254	24·204	Arable, rough pasture and gravel pit.
216	11·057	Arable.			
217	11·481	Arable.	255	·271	House, garden, &c. (Benniebeg.)
218	·383	Road.	256	1·977	Wood.
219	1·318	Houses, garden, yard, &c. (Concraig).	257	·309	Wood.
220	10·088	Arable, rough pasture, quarry, and road.	258	·571	Wood.
221	17·029	Arable and rough pasture.	259	9·987	Benniebeg Pond.
222	13·071	Arable.	260	18·469	Arable and rough pasture.
223	12·817	Arable, rough pasture, &c.	261	18·428	Arable and rough pasture.
224	·577	Old quarry.	262	2·212	Wood.
225	·290	Wood.	263	9·713	Arable, rough pasture, gravel pit, &c.
226	19·884	Arable, &c.	264	5·319	Wood.
227	·151	House, garden, &c.	265	3·959	Statute labour road.
228	·232	House, garden, &c. (Lag).	266	24·220	Arable, road, and old quarry.
229	5·685	Arable and stream.	267	·860	Houses, garden, yard, &c. (Findal).
230	7·845	Arable and stream.	268	11·104	Arable, road, and stream.
231	5·113	Arable and stream.	269	·009	Arable.
232	15·897	Arable.	270	·113	Furze, &c. (islands).
233	4·357	Arable.	271	·444	Furze, &c. (island).
234	6·300	Arable.	272	2·341	Furze, &c.
235	5·401	Arable.	273	4·000	Rough pasture, &c.
236	3·953	Wood.	274	70·027	Arable, rough pasture, streams, &c.
237	20·355	Arable and stream.	275	11·042	Arable, rough pasture, stream, &c.
238	25·131	Arable and rough pasture.	276	6·310	Arable, &c.
239	2·778	Wood (island).	277	16·801	Wood and stream.
240	·320	Wood, &c.	278	13·233	Arable.
241	30·099	Arable and stream.	279	13·960	Arable.
242	23·254	Arable and stream.	280	1·114	Houses, garden, yard, &c. (Templemill).
243	·449	Arable and stream.	281	14·946	Arable, &c.
244	34·393	Arable, road, and streams.	282	13·996	Arable, &c.
245	3·085	Houses, garden, yard, streams, &c. (Dargill).	283	5·386	Arable.
246	24·916	Arable.	284	6·558	Arable.
247	2·612	Wood.	285	1·024	Rough pasture.
248	·132	Road.	286	2·134	Arable, &c.
249	36·200	Arable.	287	12·264	Arable, &c.
250	7·381	Wood.	288	6·764	Arable, &c.
251	13·502	Trust road.	289	5·552	Arable.
252	4·434	Arable.			
253	6·601	Wood and rocks.			
	2880·535	<i>Carried forward.</i>		3220·156	<i>Carried forward.</i>

PARISH OF MUTHILL.

No. on Plan.	Area in Acres.	Remarks.	No. on Plan.	Area in Acres.	Remarks.
290	3220·156 1·697	<i>Brought forward.</i> Houses, garden, yard, road, &c. (Stra- geath Mill).	325	3459·649 ·332	<i>Brought forward.</i> Houses, gardens, and yards.
290a	·240	Graveyard and ruin.	326	·280	House, garden, wood, &c.
291	35·314	River Earn.	327	10·831	Arable.
292	·421	Arable, &c.	328	·881	Rough pasture, &c.
293	·550	Brushwood and arable.	329	13·213	Arable and road.
294	·117	Brushwood (island).	330	4·917	Arable.
295	15·769	Arable, &c.	331	·584	Pond.
296	11·400	Arable, &c.	332	8·262	Arable.
297	13·687	Arable.	333	1·585	Arable and road.
298	6·368	Arable.	334	·327	Houses, garden, and yard (Middleton).
299	9·213	Arable.	335	1·169	Arable, &c.
300	8·891	Trust road.	336	6·794	Arable.
301	38·012	Arable, road, &c.	337	17·686	Arable, &c.
302	·350	Quarry, wood, &c.	338	1·694	Wood.
303	14·399	Arable, road, and stream.	339	11·328	Arable.
304	·869	Arable and road.	340	·973	Wood.
305	1·327	Houses, gardens, yards, roads, &c. (Glasna- feid).	341	3·496	Arable.
306	2·912	Arable and stream.	342	1·479	Houses, gardens, yards, &c. (Cul- loch).
307	4·699	Arable.	343	7·275	Arable.
308	4·137	Arable.	344	·778	Arable.
309	5·199	Arable.	345	132·271	Heathy and rough pasture.
310	5·618	Arable.	346	1·568	Rough pasture.
311	·608	Houses, garden, yard, &c. (Coileam- bus).	347	1·985	Rough pasture.
312	7·935	Arable and rough pasture.	348	7·393	Arable.
313	·531	Road.	349	·551	Houses, yard, &c. (Straid).
314	1·461	Arable.	350	·189	Garden, road, and pond.
315	5·144	Arable, &c.	351	·308	Road.
316	4·248	Arable.	352	13·070	Arable and road.
317	1·405	Rough pasture.	353	14·769	Arable and rough pasture.
318	3·287	Rough pasture.	354	15·381	Arable and road.
319	6·258	Arable and rough pasture.	355	4·234	Arable and road.
320	·328	House, garden, and yard (Blairinroar T. P.)	356	·378	Houses, garden, yard, &c. (Cor- noeh).
321	5·906	Arable.	357	7·028	Arable and road.
322	5·771	Arable.	358	7·440	Arable.
323	2·016	Rough pasture and gravel pit.	359	4·755	Arable and stream.
324	13·406	Arable, &c.	360	8·050	Arable and stream.
			361	10·342	Arable.
	3459·649	<i>Carried forward.</i>		3783·245	<i>Carried forward.</i>

St. Patrick's

PARISH OF MUTHILL.

No. on Plan.	Area in Acres.	Remarks.	No. on Plan.	Area in Acres.	Remarks.
	3783·245	<i>Brought forward.</i>		4009·211	<i>Brought forward.</i>
362	10·792	Arable.	400	2·768	Arable and brushwood.
363	7·411	Arable.	401	·460	Brushwood.
364	3·259	Wood.	402	·738	Brushwood.
365	4·155	Arable and stream.	403	1·953	Rough pasture.
366	22·958	Arable and stream.	404	14·534	Arable.
367	16·796	Arable.	405	539·149	Heathy and rough pasture, &c.
368	6·122	Arable and stream.	406	19·852	Rough pasture.
369	12·388	Arable.	407	3·707	Rough pasture.
370	4·164	Arable.	408	7·761	Arable.
371	·983	Wood, rough pasture and stream.	409	·098	Wood.
372	·794	Arable, rough pasture, and stream.	410	11·355	Arable.
373	·246	House, garden, and yard.	411	6·455	Arable.
374	2·817	Arable, rough pasture, and stream.	412	3·366	Rough pasture.
375	4·398	Arable.	413	7·084	Arable.
376	·301	Arable.	414	·108	Wood.
377	·181	House and garden.	415	7·180	Arable.
378	·034	House and garden.	416	2·335	Arable.
379	·347	House, garden, &c.	417	1·227	Arable.
380	·816	Houses, garden, &c.	418	10·350	Statute labour road.
381	·063	Houses, garden, &c.	419	2·911	Wood.
382	·458	Arable.	420	·209	Road.
383	8·184	Arable and road.	421	15·298	Arable, rough pasture, and streams.
384	4·561	Arable and rough pasture.	422	1·118	Wood.
385	·599	Houses, garden, yards, &c. (Craigneich).	423	·379	Wood.
386	10·535	Arable.	424	·779	Houses, garden, yard, &c. (Craggan.)
387	1·213	Brushwood.	425	4·686	Arable.
388	·711	Brushwood.	426	70·730	Rough pasture and rocks.
389	41·468	Rough pasture.	427	·146	Pond.
390	2·430	Arable and rough pasture.	428	24·642	Wood.
391	·298	Road.	429	·122	Wood.
392	8·718	Arable and rough pasture.	430	2·096	Arable.
393	11·154	Arable.	431	2·554	Arable.
394	7·311	Arable.	432	3·687	Wood.
395	18·226	Rough pasture.	433	39·460	Rough pasture.
396	·173	Arable.	434	13·488	Arable.
397	3·133	Rough pasture.	435	2·846	Wood.
398	·188	Wood.	436	14·015	Arable.
399	7·581	Brushwood and rough pasture.	437	20·095	Arable.
			438	19·901	Arable.
			439	17·003	Arable.
			440	·145	Pond.
			441	·944	Wood.
			442	10·688	Rough pasture.
			443	714·472	Wood, roads, house, &c.
	4009·211	<i>Carried forward.</i>		5632·105	<i>Carried forward.</i>

PARISH OF MUTHILL.

No. on Plan.	Area in Acres.	Remarks.	No. on Plan.	Area in Acres.	Remarks.
	5632·105	<i>Brought forward.</i>		5938·806	<i>Brought forward.</i>
444	9·128	Rough pasture.	481	30·812	Wood, road, &c.
445	·472	Rough pasture.	482	·661	Pond.
446	1·500	Rough pasture.	483	·572	Wood.
447	27·553	Arable.	484	2·139	Wood.
448	·161	Wood.	485	5·512	Wood and stream.
449	25·280	Arable.	486	·121	Pond.
450	1·055	Arable.	487	·897	Wood.
451	1·270	Houses, garden, yard, pond, &c. (Mains of Drummond).	488	·499	Wood.
			489	·956	Wood.
			490	511·616	Arable, wood, roads, streams, &c. (Drum- mond Park).
452	·495	Road.			
453	16·896	Arable.			
454	28·568	Arable.	491	3·829	Wood.
455	5·302	Arable.	492	38·093	Wood.
456	5·760	Arable and pond.	493	10·901	Arable.
457	113·234	Wood, &c.	494	13·453	Arable.
458	·997	Marsh.	495	13·435	Arable.
459	6·358	Arable.	496	2·571	Wood and pond.
460	·492	House, garden, yard, and road (Allans).	497	1·284	Houses, garden, yard, and road (Drum- laken).
461	3·482	Arable.			
462	3·331	Wood.	498	15·745	Arable.
463	15·132	Arable.	499	17·144	Arable.
464	·468	Road.	500	20·273	Arable.
465	·469	House, garden, &c. (Gallowhill).	501	81·926	Arable.
466	·113	House, &c.	502	19·420	Arable.
467	1·326	Wood, pond, &c.	503	·353	Road.
468	·166	Houses and garden.	504	·982	House, garden, yard, and nursery (Mut- hill, part of).
469	6·813	Statute labour road.			
470	2·612	Arable, wood, gravel pit, and rough pasture.	505	2·327	Arable.
			506	7·212	Houses, gardens, yards, &c. (Mut- hill, part of).
471	3·308	Wood.			
472	2·525	Wood, &c.	507	·362	Houses, gardens, yards, &c. (Mut- hill, part of).
473	2·131	Wood.			
474	·335	House, garden, yard, &c. (Barongreen Cottage).	508	6·778	Orchard.
			509	2·020	Arable.
475	·912	Pond.	510	·804	House, garden, road, &c.
476	·863	Houses, yards, &c. (Thornhill).	511	·638	Church, &c.
477	·381	Houses, garden, yard, &c.	512	4·264	Public roads.
			513	·537	Houses, gardens, yards, &c.
478	3·269	Garden, &c.			
479	10·132	Ornamental ground.	514	·575	House, garden, &c.
480	4·412	Houses, ornamental ground, road, &c. (Drummond Castle).	515	1·191	Houses, gardens, yards, &c.
					} Muthill (part of).
	5938·806	<i>Carried forward.</i>		6758·708	<i>Carried forward.</i>

PARISH OF MUTHILL.

No. on Plan.	Area in Acres.	Remarks.	No. on Plan.	Area in Acres.	Remarks.
	6758·708	<i>Brought forward.</i>		6991·666	<i>Brought forward.</i>
516	1·514	Arable.	557	11·105	Arable.
517	2·162	Arable.	558	12·406	Wood.
517 ^a	·755	Graveyard and ruins.	559	7·628	Arable.
518	4·100	Houses, gardens, yards, road, &c. (Muthill, part of).	560	·108	House and garden.
			561	4·280	Arable, &c.
519	2·610	Arable and pond.	562	1·547	Arable.
520	3·857	Nursery.	563	·477	House, garden, road, &c.
521	10·373	Arable.	564	1·971	Arable.
522	4·983	Arable.	565	16·060	Arable and road.
523	4·929	Arable and road.	566	2·832	Arable.
524	7·078	Arable.	567	3·204	Arable.
525	13·454	Arable.	568	2·315	Arable.
526	18·667	Arable and road.	569	2·041	Arable.
527	1·416	Wood.	570	6·169	Arable.
528	6·062	Wood and gravel pit.	571	1·688	Arable.
529	·430	Wood.	572	6·201	Arable.
530	20·685	Arable.	573	3·786	Arable.
531	12·344	Arable, rough pasture, and stream.	574	·922	Arable.
532	2·082	Wood and old quarry.	575	4·160	Arable.
533	1·137	Wood.	576	6·774	Arable.
534	·804	Wood, house, &c.	577	1·674	Houses, gardens, yards, and road (Balwharrie).
535	·367	Wood.			
536	1·340	Wood, &c.	578	9·356	Arable.
537	1·799	Wood.	579	12·735	Arable.
538	30·976	Arable and rough pasture.	580	1·133	Wood.
			581	·209	Wood.
539	1·230	Wood.	582	10·372	Arable.
540	2·003	Occupation road.	583	4·509	Arable.
541	14·464	Arable and stream.	584	·202	House, garden, yard, &c. (Muir of Lantibert).
542	·401	Wood and rough pasture.			
543	2·023	Quarry and wood.	585	4·746	Arable.
544	·357	Rough pasture.	586	4·930	Arable.
545	·546	Wood.	587	·148	Rough pasture.
546	11·096	Arable and stream.	588	19·133	Arable.
547	17·777	Arable, &c.	589	18·480	Arable.
548	·401	Wood.	590	24·825	Arable.
549	12·490	Arable, &c.	591	24·929	Arable.
550	·315	Wood.	592	9·393	Arable and stream.
551	·491	House, garden, arable, and road.	593	16·339	Wood.
			594	2·800	Statute labour road.
552	·219	Wood.	595	6·803	Arable.
553	1·173	Rough pasture.	596	13·933	Arable and stream.
554	·496	Mill dam.	597	10·474	Arable and stream.
555	11·661	Arable and road.	598	8·963	Arable.
556	1·891	Houses, garden, yard, &c. (Fintalich).	599	21·013	Arable, &c.
			600	5·581	Statute labour road.
	6991·666	<i>Carried forward.</i>		7320·020	<i>Carried forward.</i>

PARISH OF MUTHILL.

No. on Plan.	Area in Acres.	Remarks.	No. on Plan.	Area in Acres.	Remarks.
	7320·020	<i>Brought forward.</i>		7777·270	<i>Brought forward.</i>
601	10·027	Arable.	643	11·509	Arable.
602	7·248	Arable.	644	9·794	Arable.
603	4·090	Arable.	645	13·036	Arable, &c.
604	5·626	Arable.	646	10·675	Arable.
605	4·172	Arable.	647	1·568	Wood.
606	2·463	Arable.	648	14·912	Arable, &c.
607	4·005	Arable.	649	15·034	Arable, &c.
608	6·162	Arable.	650	12·615	Arable.
609	4·829	Arable.	651	8·302	Arable.
610	18·616	Arable.	652	19·421	Arable.
611	21·209	Wood.	653	·142	House and garden (Strageath Cottage).
612	13·495	Arable.	654	10·204	Arable.
613	8·953	Arable, &c.	655	14·408	Arable.
614	2·344	Arable.	656	17·341	Arable.
615	7·239	Arable.	657	6·369	Arable.
616	·504	Rough pasture, &c.	658	4·005	Trust road.
617	1·232	Houses, garden, yard, arable, &c. (Stra- geath).	659	10·139	Arable.
618	17·104	Arable, road, rough pasture, and pond.	660	12·653	Arable.
619	·270	Wooded slope.	661	10·343	Arable and marsh.
620	9·029	Arable.	662	13·824	Arable.
621	1·252	Wood.	663	10·496	Arable.
622	3·126	Arable.	664	11·453	Arable and marsh.
623	6·069	Arable and stream.	665	14·234	Arable.
624	6·943	Arable and stream.	666	·131	Arable (strip).
625	2·585	Arable, road, and stream.	667	·387	Arable (strip).
626	19·408	Arable, &c.	668	55·623	Wood.
627	14·557	Arable.	669	16·161	Arable and marsh.
628	10·114	Arable.	670	20·986	Arable.
629	·622	Wood.	671	·279	Wood.
630	14·063	Arable.	672	14·833	Arable.
631	10·058	Arable, road, and wood.	673	17·600	Arable.
632	2·381	Houses, garden, yard, &c. (Cuilburn).	674	21·616	Arable and wood.
633	17·113	Arable.	675	1·947	Orehard.
634	1·972	Wood.	676	·271	House, yard, &c. (Mains of Strageath, part of).
635	·112	Wood.	677	1·770	Aecommodation road.
636	5·714	Arable.	678	·746	Houses, garden, yard, &c. (Mains of Strageath, part of).
637	10·996	Crieff Junction Rail- way.	679	14·742	Arable, wood, pond, &c.
638	·511	Marsh, &c.	680	7·155	Arable.
639	1·729	Wood.	681	·186	Arable.
640	148·658	Wood.	682	17·436	Arable, &c.
641	17·005	Wood.	683	·473	Wood.
642	13·645	Arable.	684	1·520	Wooded slope.
			685	·182	Wood.
	7777·270	<i>Carried forward.</i>		8223·791	<i>Carried forward.</i>

No. on Plan.	Area in Acres.	Remarks.	No. on Plan.	Area in Acres.	Remarks.
	8223·791	<i>Brought forward.</i>		15414·794	<i>Brought forward.</i>
686	16·445	Arable.	724	12·344	Arable, heathy pasture, &c.
687	1·444	Houses, gardens, yard, pond, road, &c. (Parkhead).	725	82·199	Rough and heathy pasture and stream.
688	1·326	Arable.	726	15·653	Wood and stream.
689	13·854	Arable.	727	3·483	Arable and streams.
690	2·459	Statute labour road.	728	22·840	Arable and stream.
691	17·614	Arable.	729	6·314	Arable.
692	14·114	Arable.	730	3·525	Arable.
693	13·687	Arable, &c.	731	8·162	Arable and rough pasture.
694	11·075	Arable.	732	·188	Wood.
695	12·185	Arable, &c.	733	9·268	Arable.
696	5·582	Arable.	734	17·201	Arable.
697	19·218	Arable.	735	1·298	Wood.
698	1·005	Wood.	736	31·214	Rough pasture and stream.
699	·327	Wood.	737	11·110	Arable.
700	15·796	Arable, &c.	738	14·751	Arable, &c.
701	16·851	Arable.	739	9·497	Rough pasture.
702	·980	Orchard, &c.	740	22·705	Arable and rough and heathy pasture.
703	1·193	Orchard, pond, &c.	741	29·934	Rough pasture, &c.
704	·993	Houses, gardens, yard, &c. (Auehnglen).	742	11·673	Heathy pasture and wood.
705	·574	Road.	743	1·338	Rough pasture.
706	6·461	Arable.	744	2·978	Arable and stream.
707	6836·685	Heathy and rough pasture, moss, wood, houses, roads, streams, &c.	745	17·744	Arable and stream.
708	28·958	Arable and rough pasture.	746	11·996	Arable and road.
709	18·937	Arable.	747	·752	Houses, garden, yard, &c. (Dalehirla).
710	13·859	Rough pasture, pond, &c.	748	·737	Arable.
711	7·140	Wood.	749	13·135	Arable.
712	8·247	Arable.	750	22·656	Arable and road.
713	6·882	Arable.	751	40·601	Arable, &c.
714	6·278	Arable.	752	4·931	Arable.
715	5·005	Arable.	753	16·550	Arable.
716	18·874	Arable.	754	15·401	Arable.
717	19·320	Arable, rough pasture, and stream.	755	1·263	Road.
718	20·115	Arable and rough pasture.	756	34·647	Arable and marsh.
719	7·059	Heathy pasture.	757	26·534	Arable and old quarry.
720	10·943	Arable.	758	21·264	Arable and pond.
721	2·920	Arable and rough pasture.	759	·683	Road.
722	4·576	Rough pasture.	760	25·063	Arable.
723	2·022	Arable.	761	·622	Houses, garden, and yard (Wester Ochtermuthill).
	15414·794	<i>Carried forward.</i>	762	1·933	Arable.
			763	22·091	Arable, marsh, &c.
				16011·072	<i>Carried forward.</i>

PARISH OF MUTHILL.

No. on Plan.	Area in Acres.	Remarks.	No. on Plan.	Area in Acres.	Remarks.
	16011·072	<i>Brought forward.</i>		16303·010	<i>Brought forward.</i>
764	26·872	Arable, rough pasture, pond, &c.	800	·267	House, garden, yard, &c.
765	·922	Houses, gardens, yard, and road (Easter Ochtermuthill).	801	2·662	Arable.
766	12·026	Arable, house, rough pasture, &c.	802	3·078	Wood.
767	3·313	Arable.	803	24·767	Arable.
768	·918	Road.	804	18·729	Arable.
769	5·401	Arable.	805	27·966	Arable, &c.
770	14·935	Arable.	806	4·943	Arable.
771	11·128	Arable.	807	5·173	Arable.
772	19·067	Arable and heathy pasture.	808	4·515	Arable.
773	·533	Wood.	809	3·795	Arable, &c.
774	4·729	Arable.	810	22·103	Wood.
775	14·861	Arable, rough pasture, and marsh.	811	7·438	Arable.
776	12·106	Arable.	812	7·505	Arable.
777	9·579	Arable.	813	6·856	Arable.
778	7·645	Arable.	814	7·294	Arable.
779	1·012	Wood.	815	6·280	Arable.
780	1·624	Houses, garden, yard, and arable (Tom-bane).	816	10·171	Arable and rough pasture.
781	8·733	Arable.	817	12·970	Statute labour road.
782	9·291	Arable and road.	818	·170	Arable.
783	20·171	Arable, rough pasture, and road.	819	6·388	Arable and heathy pasture.
784	10·849	Arable.	820	3·826	Arable.
785	18·259	Arable.	821	·445	Wooded slope.
786	13·373	Arable.	822	13·192	Arable.
787	9·272	Arable.	823	10·373	Arable.
788	2·041	Road.	824	15·122	Arable.
789	·764	Wood.	825	8·392	Arable.
790	·089	Pond.	826	4·122	Arable.
791	20·258	Arable.	827	2·784	Houses, garden, yard, roads, &c. (Culticheldoeh).
792	·249	Wood.	828	11·324	Arable.
793	23·753	Arable, house, and wood.	829	7·494	Arable.
794	·626	House, garden, and yard.	830	13·652	Arable.
795	·234	Wood.	831	3·626	Rough pasture.
796	·168	Wood.	832	·438	Arable.
797	2·889	Houses, garden, yards, arable, &c. (Mill of Drummond).	833	12·985	Arable.
798	2·471	Arable.	834	·134	Arable.
799	1·777	Arable.	835	9·192	Arable.
	16303·010	<i>Carried forward.</i>	836	2·607	Wood.
			837	9·437	Arable.
			838	1·433	Houses, gardens, yards, road, &c. (Muirside).
			839	14·719	Arable, &c.
			840	10·103	Arable.
			841	4·439	Arable.
				16645·919	<i>Carried forward.</i>

PARISH OF MUTHILL.

No. on Plan.	Area in Acres.	Remarks.	No. on Plan.	Area in Acres.	Remarks.
	16645·919	<i>Brought forward.</i>		17120·399	<i>Brought forward.</i>
842	10·879	Arable and pond.	887	6·686	Arable.
843	19·140	Wood and pond.	888	6·601	Arable and wood.
844	14·478	Arable.	889	·689	Wood.
845	11·994	Arable.	890	·302	Wood.
846	10·802	Arable.	891	12·453	Arable.
847	4·642	Wood.	892	11·101	Arable.
848	1·596	Wood.	893	22·398	Arable.
849	1·634	Wood.	894	18·309	Arable.
850	20·552	Arable, rough pasture, stream, and road.	895	1·331	House, garden, yard, &c.
851	11·416	Arable, road, &c.	896	17·358	Arable.
852	15·024	Arable and road.	897	16·440	Arable.
853	11·182	Arable.	898	·603	Road.
854	16·608	Arable and road.	899	17·521	Arable.
855	·543	Wooded slope.	900	27·545	Arable.
856	15·069	Arable and road.	901	6·883	Arable.
857	·908	Houses, garden, yard, road, arable, &c. (Neura).	902	7·250	Arable.
858	1·589	Road.	903	4·336	Wood.
859	20·595	Arable and road.	904	2·133	Houses, garden, yard, road, &c. (Underhill).
860	15·910	Arable.	905	6·247	Arable.
861	1·175	Wood.	906	19·449	Arable and road.
862	17·583	Arable, &c.	907	·996	Wood.
863	12·261	Arable and road.	908	·795	Orehard.
864	11·022	Arable and road.	909	2·791	Houses, garden, yard, and ornamental ground (Pitkellony).
865	10·950	Arable and road.	910	20·594	Arable, road, and pond.
866	2·930	Arable and pond.	911	·236	Wood.
867	·608	Arable, &c.	912	1·532	Arable.
868	13·352	Arable and road.	913	5·606	Houses, gardens, yards, &c. (Muthill, part of).
869	·126	Wood.	914	5·474	Arable.
870	16·234	Arable.	915	2·206	Houses, gardens, yards, &c. (Muthill, part of).
871	2·357	Wood.	916	·432	Houses, garden, &c. (Muthill, part of).
872	·101	Arable.	917	5·281	Arable.
873	14·881	Arable and road.	918	·604	Road.
874	·118	Wood.	919	10·574	Arable.
875	11·431	Arable.	920	30·954	Arable and road.
876	·128	Arable.	921	5·009	Wood.
877	19·347	Arable, &c.	922	27·767	Arable.
878	·766	Road, &c.	923	17·114	Wood.
879	19·774	Arable.	924	7·545	Arable.
880	15·758	Arable.	925	13·341	Arable.
881	73·638	Wood.			
882	9·593	Arable.			
883	1·819	Wood.			
884	·545	Wood.			
885	12·727	Arable.			
886	·695	Wood.			
	17120·399	<i>Carried forward.</i>		17484·885	<i>Carried forward.</i>

No. on Plan.	Area in Acres.	Remarks.	No. on Plan.	Area in Acres.	Remarks.
17484·885		<i>Brought forward.</i>	17838·989		<i>Brought forward.</i>
926	4·930	Arable.	971	·171	Wood.
927	·635	Wood.	972	·182	Wood.
928	·708	Wood.	973	·182	Wood.
929	15·848	Arable.	974	46·183	Arable and road.
930	15·018	Arable.	975	·190	Wood.
931	15·705	Arable and pond.	976	13·408	Wood.
932	12·631	Arable.	977	·221	Road.
933	·491	Wood.	978	2·651	Wood and road.
934	9·018	Arable.	979	3·597	Wood.
935	2·566	Arable.	980	·138	House and wood.
936	·446	Wood.	981	58·885	Arable, wood, and pond (ornamental ground).
937	12·336	Arable and road.	982	·447	Road.
938	12·876	Arable and road.	983	·178	House and wood.
939	·979	Houses, garden, yard, &c. (Leadmachany).	984	·410	Houses, garden, yard, &c. (Murrayfield).
940	11·942	Arable and road.	985	19·464	Arable and wood.
941	12·324	Arable.	986	·201	Wood.
942	·606	Wood.	987	5·319	Arable.
943	·288	Wood.	988	1·593	Houses, garden, yard, roads, &c. (Pirnhill).
944	·645	Wood.	989	2·965	Arable.
945	12·055	Arable.	990	4·363	Arable.
946	10·813	Arable.	991	6·080	Arable.
947	11·206	Arable and road.	992	6·436	Statute labour road.
948	14·572	Arable.	993	3·542	Wood.
949	10·947	Wood.	994	·150	Houses, garden, &c.
950	·540	Road.	995	4·766	Arable and wood.
951	17·338	Arable.	996	11·198	Arable.
952	12·211	Arable and road.	997	18·084	Arable and pond.
953	1·879	Houses, garden, yards, and arable (Lintibert).	998	2·158	Arable.
954	1·247	Road and pond.	999	·872	Houses, garden, and yard (Carlaverock).
955	10·809	Arable.	1000	11·431	Arable.
956	19·205	Arable.	1001	9·611	Arable.
957	16·782	Arable.	1002	·129	Arable.
958	2·297	Wood.	1003	13·450	Arable and stream.
959	·965	Wood.	1004	7·320	Arable.
960	4·039	Wood and road.	1005	·736	House, garden, yard, arable, and road (Knappilands).
961	14·486	Arable.	1006	1·226	Arable.
962	1·021	Wood.	1007	12·333	Arable, stream, &c.
963	55·276	Arable, &c.	1008	·537	Wood.
964	·134	Houses and garden (Cross Hill).	1009	3·403	Arable.
965	2·093	Arable and house.	1010	29·834	Wood, &c.
966	·088	Garden.	1011	2·077	Houses and garden.
967	1·976	Arable, &c.	1012	·512	House, yard, road, &c.
968	·205	House, garden, &c.			
969	1·396	Wood.			
970	·532	Road.			
17838·989		<i>Carried forward.</i>	18145·622		<i>Carried forward.</i>

No. on Plan.	Area in Acres.	Remarks.	No. on Plan.	Area in Acres.	Remarks.
	18145·622	<i>Brought forward.</i>		18860·195	<i>Brought forward.</i>
1013	141·946	Arable, wood, roads, &c. (ornamental ground).	1055	9·586	Arable and rough pasture.
1014	·417	Wood.	1056	·702	Houses, garden, and yard (Victoria).
1015	·292	Houses, &c. (Culdees Castle).	1057	·169	Wood.
1016	·481	Wood.	1058	3·218	Wood and mill dam.
1017	2·065	Arable.	1059	·566	Road.
1018	2·293	Arable and road.	1060	·673	Wood.
1019	2·098	Wood, house, &c.	1061	8·436	Rough pasture.
1020	·121	Wood.	1062	11·434	Arable.
1021	·136	Wood.	1063	11·631	Wood.
1022	·121	Wood.	1064	4·702	Arable.
1023	60·036	Arable and wood.	1065	4·241	Arable.
1024	·124	Wood.	1066	12·469	Arable, mill dam, &c.
1025	·111	Wood.	1067	15·415	Arable, &c.
1026	13·829	Rough pasture.	1068	10·835	Arable and rough pasture.
1027	1·362	Rough pasture.	1069	65·755	Heathy pasture.
1028	10·751	Arable and pond.	1070	3·032	Wood.
1029	6·604	Arable, &c.	1071	18·944	Arable.
1030	1·081	Rough pasture and road.	1072	34·515	Heathy pasture.
1031	5·340	Arable.	1073	19·194	Heathy and rough pasture.
1032	8·777	Arable.	1074	5·338	Arable, road, and mill dam.
1033	5·525	Arable.	1075	8·196	Arable and road.
1034	10·045	Arable.	1076	1·813	Rough pasture, stream, and road.
1035	23·777	Wood.	1077	6·294	Arable, &c.
1036	·481	Rough pasture and road.	1078	·813	House, garden, and yards.
1037	38·025	Wood.	1079	9·664	Arable.
1038	227·329	Heathy pasture and road.	1080	13·087	Arable.
1039	·437	Wood.	1081	8·310	Rough pasture.
1040	·196	Wood.	1082	11·887	Arable.
1041	·414	Wood.	1083	2·279	Wood.
1042	·220	Wood.	1084	44·045	Heathy pasture.
1043	2·030	Wood.	1085	31·517	Wood.
1044	·359	Wood.	1086	15·243	Arable.
1045	·462	Wood.	1087	6·516	Arable.
1046	·418	Wood.	1088	4·039	Arable.
1047	·809	Wood.	1089	·114	Mill dam.
1048	·179	Wood.	1090	4·468	Wood.
1049	94·629	Heathy pasture.	1091	10·870	Arable.
1050	6·659	Wood.	1092	3·729	Private road.
1051	5·169	Arable.	1093	·716	Wood.
1052	1·432	Wood.	1094	·927	Houses, garden, yard, and road (Struthill).
1053	18·574	Arable and rough pasture.	1095	14·117	Arable.
1054	19·419	Arable.			
	18860·195	<i>Carried forward.</i>		19299·694	<i>Carried forward.</i>

No. on Plan.	Area in Acres.	Remarks.	No. on Plan.	Area in Acres.	Remarks
1096	19299·694	<i>Brought forward.</i>	1133	19591·537	<i>Brought forward.</i>
1097	·464	Road.		7·179	Arable, rough pasture, &c.
1098	13·737	Arable, &c.	1134	·562	Houses, garden, arable, &c. (Lurg).
1099	·561	Brushwood.	1135	2·257	Rough pasture & pond.
1100	12·054	Arable.	1136	14·010	Arable, &c.
1101	15·943	Stream (Machany Water).	1137	14·316	Arable.
1102	·648	Arable, &c.	1138	12·626	Arable and road.
1103	·375	Brushwood.	1139	1·013	Houses, garden, yard, and pond (Drum-dowie).
1104	1·428	Brushwood.	1140	7·297	Arable.
1105	19·067	Arable and rough pasture.	1141	14·854	Arable and road.
1106	15·949	Arable.	1142	9·267	Arable and road.
1107	6·355	Arable, rough pasture, and stream.	1143	14·064	Arable.
1108	14·607	Arable, rough pasture, and stream.	1144	13·215	Arable.
1109	1·465	Arable and rough pasture.	1145	15·471	Arable, &c.
1110	5·876	Arable.	1146	7·816	Wood.
1111	14·878	Arable and rough pasture.	1147	7·691	Arable and pond.
1112	17·915	Wood and stream.	1148	·929	Road.
1113	·550	Wood.	1149	8·793	Arable.
1114	10·319	Arable.	1150	1·069	Houses, garden, and yard (Pett).
1115	13·165	Arable.	1151	12·773	Arable.
1116	15·682	Arable.	1152	·420	Houses, garden, yard, &c. (Lairochs).
1117	3·669	Wood.	1153	6·438	Arable, &c.
1118	14·889	Arable.	1154	7·198	Arable, &c.
1119	8·623	Arable.	1155	·555	Rough pasture.
1120	1·105	Houses, garden, yard, road, &c. (Wester Drumdowie).	1156	7·307	Wood and gravel pit.
1121	10·052	Arable.	1157	7·624	Arable, &c.
1122	20·103	Arable, &c.	1158	7·221	Arable.
1123	8·697	Arable, &c.	1159	8·093	Arable.
1124	9·809	Statute labour road.	1160	52·902	Wood.
1125	6·981	Arable & rough pasture	1161	9·649	Wood.
1126	2·668	Rough pasture and stream.	1162	24·129	Arable.
1127	1·855	Arable, stream, &c.	1163	3·266	Arable.
1128	5·240	Wood and stream.	1164	8·787	Arable and road.
1129	·246	House & garden (Mill of Steps Cottage).	1165	10·708	Arable.
1130	1·216	Wood.	1166	7·029	Arable.
1131	·052	House, &c.	1167	·209	Wood.
1132	·704	Houses, garden, yard, &c. (Mill of Steps).	1168	16·228	Arable.
	9·896	Arable, house, and rough pasture.	1169	11·056	Arable.
			1170	·206	Houses, garden, and yard (Laighdoors).
			1171	15·789	Arable.
			1172	10·695	Arable.
			1173	3·736	Wood.
			1174	·385	Pond.
	19591·537	<i>Carried forward.</i>		19976·369	<i>Carried forward.</i>

No. on Plan.	Area in Acres.	Remarks.	No. on Plan.	Area in Acres.	Remarks.
	19976·369	<i>Brought forward.</i>		20467·511	<i>Brought forward.</i>
1175	4·580	Arable and road.	1220	·331	Wood.
1176	15·431	Arable and road.	1221	8·627	Arable.
1177	·473	Houses, garden, and yard (Westerton).	1222	·886	Rough pasture and stream.
1178	·634	Arable and road.	1223	10·011	Arable.
1179	24·127	Arable and road.	1224	10·749	Arable, stream, &c.
1180	15·667	Trust road.	1225	6·356	Trust road.
1181	8·594	Arable and road.	1226	2·191	Arable.
1182	4·275	Arable and road.	1227	·147	House and garden (Taphead).
1183	3·906	Arable and road.	1228	·947	Arable.
1184	·091	Arable.	1229	·152	House, garden, &c.
1185	2·289	Arable.	1230	26·261	Arable, &c.
1186	·808	Houses, garden, yard, &c. (Bridgehill).	1231	·118	Wood.
1187	·772	Wood.	1232	·775	Wood.
1188	17·062	Arable, &c.	1233	·299	Wood.
1189	24·319	Arable and road.	1234	18·080	Arable and house.
1190	23·949	Arable and road.	1235	·560	Wood.
1191	25·512	Arable.	1236	17·388	Arable, stream, and road.
1192	21·895	Arable.	1237	7·262	Arable.
1193	17·803	Arable.	1238	1·113	Statute labour road.
1194	14·623	Arable.	1239	1·402	Houses, garden, yard, &c. (Drummawhance).
1195	23·353	Arable.	1240	·148	Pond.
1196	23·609	Arable.	1241	·412	Wood.
1197	3·322	Statute labour road.	1242	·389	Wood.
1198	·392	Houses, wood, &c. (Langshot).	1243	5·746	Arable.
1199	·196	Pond.	1244	1·105	Arable.
1200	1·235	Arable and shed.	1245	4·470	Arable, road, and stream.
1201	1·407	Houses, garden, yard, &c. (Middleton).	1246	4·718	Arable and stream.
1202	18·799	Arable.	1247	·842	Houses, garden, yard, and road (Cairn).
1203	16·773	Arable.	1248	12·973	Arable.
1204	17·050	Arable.	1249	16·591	Arable, &c.
1205	8·750	Arable.	1250	18·906	Wood.
1206	3·813	Wood.	1251	13·129	Arable, &c.
1207	·159	Wood.	1252	14·755	Arable, &c.
1208	·139	Wood.	1253	1·742	Houses, garden, yard, and road (Lucas).
1209	18·200	Arable.	1254	·250	Pond.
1210	17·709	Arable.	1255	1·810	Wood.
1211	15·350	Arable, &c.	1256	13·927	Arable.
1212	14·432	Arable.	1257	4·957	Arable.
1213	16·427	Arable.	1258	·629	Waste.
1214	2·952	Statute labour road.	1259	6·618	Arable and road.
1215	19·613	Arable.	1260	5·618	Arable, road, &c.
1216	15·602	Arable.			
1217	11·470	Arable.			
1218	13·130	Arable, &c.			
1219	·450	Wood.			
	20467·511	<i>Carried forward.</i>		20710·901	<i>Carried forward.</i>

No. on Plan.	Area in Acres.	Remarks.	No. on Plan.	Area in Acres.	Remarks.
	20710·901	<i>Brought forward.</i>		21360·206	<i>Brought forward.</i>
1261	12·656	Arable, rough pasture, &c.	1304	9·654	Arable.
1262	4·712	Arable, road, &c.	1305	10·781	Arable.
1263	·136	House, garden, &c. (East Lucas).	1306	12·563	Arable.
1264	14·682	Wood.	1307	84·963	Wood and old quarry.
1265	22·442	Arable.	1308	1·827	Statute labour road.
1266	22·939	Arable.	1309	4·634	Arable.
1267	11·027	Wood.	1310	6·253	Arable.
1268	8·726	Wood.	1311	8·068	Wood.
1269	·410	Wood.	1312	8·299	Arable.
1270	1·215	Wood.	1313	9·550	Arable.
1271	278·179	Heathy and rough pasture and wood.	1314	5·659	Arable.
1272	·377	Wood.	1315	4·724	Arable.
1273	2·796	Wood.	1316	·219	Pond.
1274	1·872	Wood.	1317	·312	House, arable, &c.
1275	·158	Wood.	1318	6·333	Arable.
1276	·401	Wood.	1319	·130	Wood.
1277	·196	Wood.	1320	6·240	Arable.
1278	·543	Wood.	1321	5·120	Arable.
1279	·375	Wood.	1322	·849	Houses, garden, yard, road, &c. (Hill-head).
1280	1·230	Wood.	1323	5·379	Arable.
1281	·432	Wood.	1324	19·740	Arable.
1282	·367	Wood.	1325	23·720	Arable, &c.
1283	1·096	Wood.	1326	21·286	Arable.
1284	1·079	Wood.	1327	18·223	Arable.
1285	·544	Wood.	1328	1·295	Houses, garden, yard, road, and arable (Standingfauld).
1286	27·190	Heathy pasture.	1328a	·162	Pond.
1287	·348	Wood.	1329	10·569	Arable.
1288	·810	Wood.	1330	21·757	Arable.
1289	1·652	Wood.	1331	276·478	Wood, &c.
1290	·299	Wood.	1332	14·822	Heathy pasture.
1291	·364	Rough pasture.	1333	8·933	Arable.
1292	145·214	Wood.	1334	22·189	Heathy pasture.
1293	2·666	Heathy and rough pasture.	1335	10·168	Arable and road.
1294	·583	Wood.	1336	·249	House, garden, &c. (Muirside).
1295	4·872	Heathy pasture.	1337	26·131	Arable.
1296	7·110	Arable.	1338	·942	Wood.
1297	6·141	Arable.	1339	17·505	Arable.
1298	33·511	Wood.	1340	20·386	Rough and heathy pasture.
1299	9·597	Arable and rough pasture.	1341	1·625	Arable.
1300	11·549	Arable.	1342	3·855	Wood, &c.
1301	6·344	Arable.	1343	·150	Pond.
1302	2·265	Arable.	1344	23·422	Arable, pond, &c.
1303	·200	House, garden, &c. (Aldonie Cottage).			
	21360·206	<i>Carried forward.</i>		22095·370	

No. on Plan.	Area in Acres.	Remarks.	No. on Plan.	Area in Acres.	Remarks.
RECAPITULATION.					
21772·023		Land.	23	265·788	<i>Brought forward.</i>
132·838		Public roads.	24	·609	Houses, garden, yard, road, &c. (Drumchork).
10·996		Railway.	25	14·489	Arable and stream.
179·513		Water.	26	1·261	Wood.
22095·370		Total area of the Parish of Muthill, in the County of Perth.	27	·398	Road.
			28	12·175	Rough pasture, road, &c.
			29	29·419	Wood.
			30	1·657	Arable.
			31	·653	Wood.
			32	·278	Wood.
			33	1·450	Statute labour road.
			34	·300	Houses, gardens, yard, &c.
			35	14·833	Arable.
			36	5·803	Arable and rough pasture.
			37	4·435	Arable.
			38	1·531	Rough pasture.
			39	732·192	Heathy and rough pasture, moss, &c.
			40	7·282	Wood.
			41	3·979	Arable.
			42	·877	Rough pasture and road.
			43	12·693	Arable, rough pasture, and ruin.
			44	7·664	Arable, road, &c.
			45	2·905	Wood.
			46	1·858	Wood.
			47	1·596	Wood.
			48	·135	Garden.
			49	·767	Houses, garden, yards, &c.
			50	1·059	Houses, gardens, yards, &c. (Trian).
			51	81·812	Arable, rough pasture, house, roads, &c.
			52	1·435	Houses, garden, yard, &c. (Easter Meiggar).
			53	3·966	Arable and rough pasture.
			54	2·223	Statute labour road.
			55	2·526	Arable.
			56	8·237	Arable.
				1·870	Rough pasture.
				265·788	<i>Carried forward.</i>
				1230·155	<i>Carried forward.</i>
PARISH OF MONZIEVAIRD AND STROWAN (Detached, No. 3).					
1	·121	Wood.			
2	·065	Statute labour road.			
3	·627	Wood and rough pasture.			
4	·248	House, garden, yard, &c. (part of).			
5	24·841	Wood.			
6	1·970	Trust road.			
7	17·588	Arable and rough pasture.			
8	59·598	Arable and rough pasture.			
9	·754	Wood.			
10	·100	Rough pasture.			
11	3·446	Stream (Water of Ruehill).			
12	2·379	Arable.			
13	60·971	Arable, rough pasture, &c.			
14	23·372	Wood.			
15	·551	Wood.			
16	1·155	Wood.			
17	·507	Wood.			
18	·799	Pond (part of).			
19	50·174	Arable, rough pasture, and gravel pit.			
20	3·453	Arable and stream.			
21	5·164	Arable and stream.			
22	7·905	Arable and stream.			

INDEX TO PLACES

IN THE


PARISH OF MUTHILL, AND MONZIEVAIRD AND STROWAN PARISH (DETACHED, No. 3).

COUNTY OF PERTH.

Name of Place.	No. of Sheet.		Descriptive Remarks.
	6-inch scale.	25·344-inch scale.	
Aldonie Cottage - - -	CXVII.	2	
Alichengrew - - -	XCV.	14	A farmsteading.
Alichmore - - -	"	"	A farmsteading.
Allans - - -	CVII.	6	A small farmsteading.
Auchingarrich - - -	CVI.	4	A small farmsteading.
Auchinglen - - -	CVIII.	5	A large farmsteading.
Ballochergie - - -	CVII.	2	A farmsteading.
Balloch Cottage - - -	"	1	
Balloch Mill - - -	"	2	Cottages and saw mill.
Balloch Nursery - - -	"	"	A farmsteading.
Balwharrie - - -	"	7	A dwelling house.
Barongreen Cottage - - -	"	6	
Benniebeg - - -	"	3	A dwelling house and smithy.
Bishopsfauld - - -	CVI.	"	A farmsteading.
Bridgehill - - -	CVII.	15	A small farmsteading.
Cairn - - -	"	16	A farmsteading.
Carlaverock - - -	"	12	A farmsteading.
Coilcambus - - -	CVI.	7	A farmsteading.
Coneraig - - -	CVII.	2	A farmsteading.
Cornoeh - - -	CVI.	7	A small farmsteading.
Craggan - - -	CVII.	5	A large farmsteading.
Craigneich - - -	CVI.	8	A farmsteading.
Crosshead of Alichmore - - -	XCV.	14	A farmsteading.
Crosshill - - -	CVII.	11	A farmsteading.
Cuiltballoch - - -	"	1	A farmsteading.
Cuiltburn - - -	"	8	A large farmsteading.
Culdees Castle - - -	"	12	A mansion.
Culloch - - -	CVI.	7	Dwelling houses.
Culticheldoch - - -	CVII.	10	A large farmsteading.
Culwhattock - - -	"	2	A cottage.
Dalchirla - - -	"	9	A large farmsteading.
Dargill - - -	"	3	A farmsteading.
Drumachork - - -	CVI.	"	A farmsteading.
Drumdownie - - -	CVII.	15	A farmsteading.
Drumlaken - - -	"	6	A large farmsteading.
Drummavhanee - - -	"	16	A large farmsteading.
Drummond Castle - - -	"	6	
Drummond Park - - -	"	"	
East Cowden - - -	XCIV.	15	A large farmsteading.
East Lucas - - -	CVII.	16	Formerly a farmsteading.
Easter Meiggar - - -	CVI.	7	A large farmsteading.

Name of Place.	No. of Sheet.		Descriptive Remarks.
	6-inch scale.	25·344-inch scale.	
Easter Ochtermuthill -	CVII.	9	A large farmsteading.
Escullen - - -	CVI.	7	A farmsteading.
Findal - - -	CVII.	3	A farmsteading.
Fintalich - - -	"	7	A large farmsteading.
Gallowhill - - -	"	6	A dwelling house.
Glasnafeid - - -	CVI.	7	Two dwelling houses.
Hillhead - - -	CXVII.	3	A small farmsteading.
Knappilands - - -	CVII.	12	A farmsteading.
Lag - - -	"	2	A cottage house.
Laighdoors - - -	"	15	A dwelling house.
Lairochs - - -	"	"	A farmsteading.
Leadmachany - - -	"	11	A farmsteading.
Lintibert - - -	"	"	A farmsteading.
Lucas - - -	"	16	A farmsteading.
Lurg - - -	"	15	A large farmsteading.
Mains of Drummond - - -	"	5	A large farmsteading.
Mains of Strageath - - -	"	8	A large farmsteading.
Mid Cowden - - -	XCIV.	15	A large farmsteading.
Middleton - - -	CVI.	7	A farmsteading.
Middleton - - -	CVII.	15	A large farmsteading.
Mill of Drummond - - -	"	10	A small hamlet.
Mill of Fortune - - -	CVI.	3	A mill and farmsteading.
Mill of Steps - - -	CVII.	15	A dwelling house and corn stores.
Mill of Steps Cottage - - -	"	"	A dwelling house.
Muirhead - - -	"	14	A farmsteading.
Muir of Lantibert - - -	"	7	A farmsteading.
Muirside - - -	"	10	A farmsteading.
Murrayfield - - -	"	11	A farmsteading.
Muthill - - -	"	7, 11	A village.
Neura - - -	"	10	A large farmsteading.
Newton of Blairinroar - - -	CVI.	3	A farmsteading.
Overhill - - -	CVII.	11	A farmsteading.
Parkhead - - -	"	8	A large farmsteading.
Pett - - -	"	11, 15	A farmsteading.
Pirnhill - - -	"	11	A farmsteading.
Pitkellony - - -	"	"	A dwelling house.
Rosebank Cottage - - -	"	"	A dwelling house.
Shillinghill - - -	CVI.	8	Dwelling houses.
South Bridge-end - - -	XCIV.	14	A small village.
South Cowden - - -	CVI.	3	A farmsteading.
St. Patrick's - - -	"	7	Three cohouses.
Standingfauld - - -	CVII.	15	A large farmsteading.
Strageath - - -	"	7	A farmsteading.
Strageath Cottage - - -	"	8	
Strageath Mill - - -	"	3	A farmsteading and mills.
Straid - - -	CVI.	7	A large farmsteading.
Strath Earn - - -	CVII.	{ 1, 2, 3, 5, 6, 7, 8, 9, 10, 11, 12, 14, 15, 16. }	} A large district.

Name of Place.	No. of Sheet.		Descriptive Remarks.
	6-inch scale.	25·344-inch scale.	
Struthill - - -	CVII.	14	A farmsteading.
Taphead - - -	"	16	A cothouse.
Templemill - - -	"	3	A farmsteading.
The Ward - - -	"	7	A part of Muthill village.
Thornhill - - -	"	6	A block of buildings.
Thornhill Lodge - - -	"	11	A dwelling house.
Tombane - - -	"	9	A large farmsteading.
Trian - - -	CVI.	6	Two small farmsteadings.
Underhill - - -	CVII.	11	A farmsteading.
Victoria - - -	"	14	A farmsteading.
West Cowden - - -	XCIV.	15	A large farmsteading.
Wester Drumdowie - - -	CVII.	"	A large farmsteading.
Wester Meiggar - - -	CVI.	6	Two farmsteadings.
Wester Ochtermuthill - - -	CVII.	9	A large farmsteading.
Westerton - - -	"	15	A small farmsteading.
Woodend - - -	CVI.	3	A cothouse.
Woodhead - - -	CVII.	2	A small farmsteading.
Woodneuk - - -	"	"	A small farmsteading.



LONDON:

Printed by GEORGE E. EYRE and WILLIAM SPOTTISWOODE,
Printers to the Queen's most Excellent Majesty.
For Her Majesty's Stationery Office.

