



Map Room

Map Ref. C18

4803463







PARISH OF UNST,
IN THE
COUNTY OF ORKNEY AND SHETLAND
(SHETLAND).

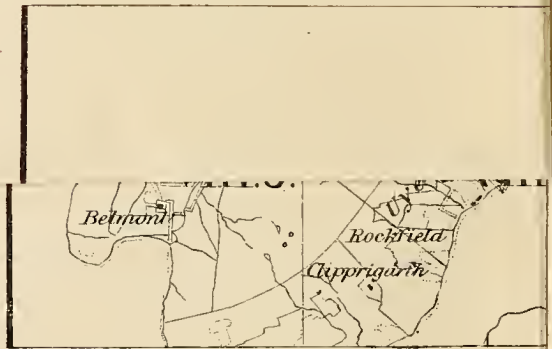
Price Two Shillings and Sixpence.



EXPLANATORY REMARKS.

T
grou
whic
1.00
T
sheet
E
in

OR



The heavy lines repre
The light lines repres
The Roman numeral
The Roman numeral

EXPLANATORY REMARKS.

The Scale of the Parish Plans is the 1-2500th of the actual length on the ground, and is equal to 25·344 inches to a mile, or 3·157 chains to an inch, which is very approximately equal to one square inch to one acre, the square of 1·0018 inch being equal to one acre.

The length of each sheet is $1\frac{1}{2}$ miles, and the breadth 1 mile, the area of each sheet is therefore 960 acres.

Each enclosure has a reference number to the area which is given in this Book; in the case of towns and large villages encircled by a red band, one number and area only are given for the portion within the red band, unless they are contained in more than one parish, in which case a number is given for the portion included in each parish.

The Braces [$\{$] on the plans are to indicate that the spaces so braced are included under the same reference number.

The Altitudes in feet above the Mean Level of the Sea are written thus —31·4.

The Scale of the County Plans is 6 inches to a mile, and each sheet contains 16 sheets of the Parish Plans. There is therefore a double reference number to each sheet of the Parish Plans, as VI. 9., the first number referring to the County Plans, the second number to the Parish Plans.

The dimensions of the sheets on the Six-inch scale being four miles by six miles, the area is twenty-four square miles, equal to 15,360 acres.

The following are the characters employed on the Ordnance Plans on the Scales of 1-2500, and 6 inches to a mile :—

County Names	C	Hundreds or Wards	H
Parishes, Ancient or Mother.....	P	Civil Parishes or Townships.....	T
Extra Parochial	E	Division of Townships	T
Municipal Wards.....		W	

Antiquities	{	ROMAN Druidical or Saxon Roman or Subsequent
-------------------	---	----------------------------------------------------

The descriptions of the boundaries are shown by the following initials :—

Centre of Stream	C.S.	Centre of Fence	C.F.
Centre of Road	C.R.	Top of Cop	T.C.
Side of Stream or Drain ...	S.S. or S.D.	Centre of Wall	C.W.
Root of Hedge	R.H.	Defaced	Def.
Face of Wall	F.W.	Track of Stream.....	T.S.
Undefined.....	Und.		

Where a change occurs in the boundaries, the symbol [o—o] is used to show the part at which the change takes place.

N.B.—The areas are computed to the centre of fence, or other boundary of enclosure, except in the following cases :—

(1.) When the fence or other boundary is also the boundary of a Parish or other Civil Division, which does not follow the centre of the fence, the area is calculated to the Parish or other boundary, and not to the centre.

(2.) The fences, &c., bounding either side of a railway are included wholly within its area.

N.B.—To convert Decimal Fractions of an Acre into Roods and Perches, multiply the decimal first by 4 and then by 40, preserving the same number of decimals in the product.

Examples—	Acres. 633·357 <hr style="width: 50%; margin: 0 auto;"/> 4 <hr style="width: 50%; margin: 0 auto;"/> 1·428 40	Acres. 527·013 <hr style="width: 50%; margin: 0 auto;"/> 4 <hr style="width: 50%; margin: 0 auto;"/> ·052 40
A. R. P. 633 - 1 17	<hr style="width: 50%; margin: 0 auto;"/> 17·120	A. R. P. 527 0 2 <hr style="width: 50%; margin: 0 auto;"/> 2·080

TABLE

FOR CONVERTING DECIMAL PARTS OF AN ACRE INTO ROODS AND PERCHES.

Perch.	0 Rood.	1 Rood.	2 Roods.	3 Roods.	Perch.	0 Rood.	1 Rood.	2 Roods.	3 Roods.
0	·000	·250	·500	·750	21	·131	·381	·631	·881
1	·006	·256	·506	·756	22	·137	·387	·637	·887
2	·012	·262	·512	·762	23	·144	·394	·644	·894
3	·019	·269	·519	·769	24	·150	·400	·650	·900
4	·025	·275	·525	·775	25	·156	·406	·656	·906
5	·031	·281	·531	·781	26	·162	·412	·662	·912
6	·037	·287	·537	·787	27	·169	·419	·669	·919
7	·044	·294	·544	·794	28	·175	·425	·675	·925
8	·050	·300	·550	·800	29	·181	·431	·681	·931
9	·056	·306	·556	·806	30	·187	·437	·687	·937
10	·062	·312	·562	·812	31	·194	·444	·694	·944
11	·069	·319	·569	·819	32	·200	·450	·700	·950
12	·075	·325	·575	·825	33	·206	·456	·706	·956
13	·081	·331	·581	·831	34	·212	·462	·712	·962
14	·087	·337	·587	·837	35	·219	·469	·719	·969
15	·094	·344	·594	·844	36	·225	·475	·725	·975
16	·100	·350	·600	·850	37	·231	·481	·731	·981
17	·106	·356	·606	·856	38	·237	·487	·737	·987
18	·112	·362	·612	·862	39	·244	·494	·744	·994
19	·119	·369	·619	·869	40	·250	·500	·750	1·000
20	·125	·375	·625	·875					

PARISH OF UNST,

IN THE

COUNTY OF ORKNEY AND SHETLAND—(SHETLAND).

No. of Sheet and Plan and No. on Plan.	Area in Acres.	No. of Sheet and Plan and No. on Plan.	Area in Acres.	No. of Sheet and Plan and No. on Plan.	Area in Acres.
Sheet II. 8 :—		Sheet III. 5 :—		Sheet II. 11 :—	
1	.492	(cont ^d .) 38	57.969	(cont ^d .) 72	.367
2	.421	38a	6.120	73	.712
3	.989	39	27.768	74	.324
4	1.805	39a	.254	75	.274
5	1.683	40	.250	76	.337
6	.489	41	.375	77	40.951
7	1.297	42	1.815	78	.116
8	.742	43	.205	79	.517
9	5.699	44	2.935	80	4.741
10	2.315	45	22.490	81	1.620
11	4.488	46	3.561	82	3.885
12	1.620	47	3.378	83	55.583
13	.701	48	2.419	84	4.757
14	1.606	49	2.843	85	.745
15	.251	50	.522	86	1.978
16	1.617	51	1.981	87	1.063
17	.521	52	1.266	88	17.323
18	5.558	53	.835	89	4.239
19	2.143	54	.128	90	1.417
20	.264	55	.184	90a	.713
21	.686	56	3.613	91	11.551
22	8.358	57	1.412	91a	.427
23	.414	57a	.586	92	5.665
24	3.578	58	.863	93	4.915
25	1.977	59	1.458	94	.097
26	2.029	60	.395	95	.901
27	1.588	61	2.067	96	1.373
28	1.224	62	.864	97	2.522
29	.262	63	.645	98	2.959
30	5.224	64	.468	99	4.161
31	5.128	65	18.308	100	1.106
		66	12.263	101	5.267
Sheet III. 5 :—		Sheet II. 11 :—		102	1.915
32	91.432	67	11.484	103	4.751
33	5.746	68	.262	104	1.030
34	.947	69	.489	105	.794
35	1.562	70	.281	106	1.413
36	.801	71	.403	107	.106
37	145.318			108	.654

PARISH OF UNST.

No. of Sheet and Plan and No. on Plan.	Area in Acres.	No. of Sheet and Plan and No. on Plan.	Area in Acres.	No. of Sheet and Plan and No. on Plan.	Area in Acres.
Sheet II. 11 :— (cont ^d .)		Sheet II. 12 :—		Sheet II. 12 :— (cont ^d .)	
109	·491	159	·296	210	·297
110	1·814	160	·856	211	2·173
111	·343	161	1·976	212	·415
112	·202	162	·554	213	6·217
113	·084	163	1·390	214	3·449
114	·268	164	·843	215	3·108
115	·687	165	1·786	216	45·878
116	1·310	166	2·096	217	3·474
117	1·477	167	3·644	218	·511
118	·704	168	·119	219	59·410
119	·499	169	4·403	220	3·146
120	·660	170	1·643	221	·338
121	6·372	171	·121	222	1·635
122	·376	172	·240	223	3·710
123	1·436	173	2·042	224	·648
124	·155	174	30·435	225	·986
125	61·739	175	1·758	226	·969
126	10·567	176	·362	227	·771
127	111·883	177	·285	228	3·090
128	1·322	178	5·725	229	·234
129	3·133	179	1·370	230	·591
130	1·006	180	·314	231	·163
131	1·716	181	·943	232	3·124
132	·403	182	5·380	233	2·005
133	2·562	183	1·256	234	1·595
134	·483	184	·573	235	·936
135	·622	185	1·406	236	1·228
136	10·008	186	1·202	237	7·713
137	5·234	187	3·838	238	·343
138	·248	188	·885	239	·124
139	1·415	189	·465	240	·394
140	1·052	190	·378	240a	2·614
141	·251	191	·275	241	2·706
142	·112	192	·399	242	2·044
143	2·733	193	1·148	242a	3·474
144	1·074	194	·210	243	·131
145	·852	195	·204	244	11·002
146	5·595	196	·250	245	·589
147	·299	197	·584	246	1·182
148	·299	198	·230	246a	7·087
149	·294	199	6·261	247	·723
150	1·082	200	1·062	248	2·165
151	·232	201	3·099	249	·872
152	7·376	202	3·146	250	6·079
153	1·291	203	3·631	251	4·791
154	·444	204	1·408	252	7·030
155	·330	205	1·531	253	3·377
156	7·150	206	1·435	254	·143
157	2·661	207	2·917	255	1·978
158	·399	208	·267	256	·638
		209	7·230	257	3·836

PARISH OF UNST.

No. of Sheet and Plan and No. on Plan.	Area in Acres.	No. of Sheet and Plan and No. on Plan.	Area in Acres.	No. of Sheet and Plan and No. on Plan.	Area in Acres.
Sheet II. 12:— (cont ^d .)		Sheet II. 12:— (cont ^d .)		Sheet II. 12:— (cont ^d .)	
258	1.456	308	.935	359	8.705
259	2.132	309	1.720	360	2.681
260	2.546	310	.116	361	3.025
261	3.036	311	.232	362	2.873
262	4.304	312	.368	363	.640
263	4.477	313	.813	364	2.895
264	.099	314	2.550	365	.425
265	.150	315	1.453	366	2.371
266	.158	316	1.381	367	2.789
267	.198	317	.375	368	.186
268	.300	318	1.302	369	.492
269	.178	319	.281	370	.687
270	.250	320	.656	371	1.604
271	.113	321	.377	372	.149
272	.146	322	27.594	373	2.314
273	3.659	323	8.595	374	4.104
274	3.036	324	4.030		
275	.746	325	10.423	Sheet III. 9:—	
276	1.883	326	.540	375	6.416
277	.533	327	.128	376	.133
278	4.489	328	.255	377	5.868
279	3.302	329	2.160	378	7.594
280	7.416	330	.189	379	.081
281	1.345	331	4.264	380	4.282
282	5.909	332	.300	381	.177
283	.087	333	.208	382	.417
284	1.070	334	.231	383	.625
285	.316	335	.146	384	.354
286	7.045	336	3.706	385	2.339
287	4.925	337	4.195	386	2.463
288	.375	338	1.461	387	1.269
289	12.595	339	.155	388	1.462
290	5.731	340	.170	389	1.251
291	16.092	341	.405	390	.304
292	1.366	342	.624	391	.426
293	1.817	343	.605	392	.256
294	.651	344	.799	393	1.334
295	6.317	345	3.618	394	2.629
296	.657	346	11.110	395	2.635
297	2.124	347	.251	396	1.767
298	2.009	348	8.696	397	2.225
299	.477	349	3.557	398	.223
300	2.564	350	2.752	399	37.518
301	2.199	351	.328	400	.669
302	6.238	352	39.945	401	.259
303	72.303	353	.582	402	5.518
303a	3.512	354	7.402	403	4.312
304	.538	355	1.461	404	.846
305	.150	356	1.357	405	5.366
306	.623	357	2.050	406	10.487
307	.199	358	.270	407	9.174

PARISH OF UNST.

No. of Sheet and Plan and No. on Plan.	Area in Acres.	No. of Sheet and Plan and No. on Plan.	Area in Acres.	No. of Sheet and Plan and No. on Plan.	Area in Acres.
Sheet III. 9:—		Sheet II. 15:—		Sheet II. 15:—	
(cont ^d) 408	.124	(cont ^d) 456	3.513	(cont ^d) 506	2.168
409	3.680	457	1.039	507	635.932
410	1.095	458	8.365	508	15.067
411	3.081	459	.577		
412	2.306	460	.286	Sheet II. 16:—	
413	.976	461	1.061	509	3.317
414	5.836.	462	6.682	510	.216
415	13.786	463	12.637	511	8.549
416	.371	464	1.048	512	.564
417	.415	465	3.165	513	8.239
418	.367	466	2.251	514	9.187
419	1.062	467	.306	515	11.790
420	1.877	468	.736	516	.157
421	.306	469	1.306	517	.146
421a	1.730	470	.317	518	4.775
422	1.803	471	2.220	519	5.598
423	9.073	472	1.266	520	2.400
424	747.710	473	.519	521	7.611
		474	1.500	522	3.315
Sheet II. 15:—		475	27.006	523	.135
425	.307	476	.711	524	.641
426	9.240	477	42.578	525	.414
427	10.380	478	.164	526	2.813
428	.123	479	1.373	527	2.535
429	.082	480	.522	528	3.069
430	1.655	481	4.235	529	.107
431	1.205	482	.116	530	.667
432	.385	483	.271	531	.705
433	3.060	484	1.002	532	.124
434	1.075	485	2.237	533	.471
435	24.132	486	21.376	534	.178
436	.763	487	2.884	535	1.143
437	.299	488	.214	536	4.600
438	.998	489	19.684	537	1.084
439	.467	489a	.386	538	.895
440	1.189	490	52.434	539	1.549
441	1.973	491	.294	540	.108
442	3.104	492	23.400	541	1.747
443	.338	493	.272	542	.735
444	3.005	494	.231	543	1.790
445	1.912	495	2.923	544	.409
446	52.878	496	24.702	545	.746
447	.127	497	.216	546	19.524
448	.168	498	1.305	547	1.773
449	4.737	499	1.646	548	2.354
450	2.172	500	.320	549	.304
451	.585	501	19.123	550	1.855
452	2.021	502	.081	551	2.701
453	4.484	503	.094	552	.156
454	.167	504	.887	553	8.177
455	.454	505	1.085	554	2.452

PARISH OF UNST.

No. of Sheet and Plan and No. on Plan.	Area in Acres.	No. of Sheet and Plan and No. on Plan.	Area in Acres.	No. of Sheet and Plan and No. on Plan.	Area in Acres.
Sheet II. 16 :—		Sheet II. 16 :—		Sheet III. 13 :—	
(cont ^d .) 555	5·971	(cont ^d .) 606	2·020	(cont ^d .) 654	·345
556	10·799	607	2·620	655	·228
557	11·039	608	6·339		
558	·439	609	10·041	Sheet V. 3 :—	
559	1·946	610	4·146	656	11·044
560	3·346	611	·162	657	·854
561	1·084	612	2·086	658	3·138
562	1·966	613	6·406	659	30·015
563	3·410	614	202·842	660	·168
564	5·256	615	·819	661	·840
565	8·264	616	·547	662	21·096
566	·364	617	3·250	663	10·475
567	3·150	618	7·257	664	10·928
568	11·634	619	6·004	665	1·150
569	·159	620	·281	666	9·429
570	·135	621	·343	667	1·114
571	·497	622	12·987	668	·441
572	1·803	623	9·393	669	·689
573	·466	624	5·231	670	·152
574	·123	625	6·079	671	·335
575	1·971	626	1·542	672	3·169
576	·342	627	2·273	673	·226
577	6·471	628	9·983	674	4·282
578	13·085	629	18·601	675	4·074
579	10·954	630	·160	676	1·884
580	2·453	631	·771	677	1·066
581	1·042	632	41·413	678	1·419
582	·308	633	33·477	679	2·317
583	4·240	634	·230	680	2·897
584	·849	634a	·792	681	1·355
585	1·327			682	2·096
586	10·105	Sheet III. 13 :—		683	1·606
587	1·043	635	5·469	684	1·623
588	3·809	636	·203	685	·123
589	11·268	637	·331	686	1·816
590	2·304	638	6·065	687	1·830
591	·644	639	6·639	688	1·196
592	·582	640	·658	689	6·689
593	·884	641	·823	690	1·380
594	2·284	642	·779	691	2·805
595	1·503	643	·253	692	5·571
596	·960	644	·747	693	1·106
597	4·545	645	·992	694	·478
598	3·166	646	·502	695	4·520
599	·135	647	·534	696	98·297
600	·122	648	·116	697	·223
601	·464	649	1·009	698	·470
602	·788	650	1·617	699	2·307
603	·256	651	·315	699a	·165
604	4·692	652	18·665	700	1·017
605	1·393	653	·941	701	8·818

PARISH OF UNST.

No. of Sheet and Plan and No. on Plan.	Area in Acres.	No. of Sheet and Plan and No. on Plan.	Area in Acres.	No. of Sheet and Plan and No. on Plan.	Area in Acres.
Sheet V. 3 :—		Sheet V. 3 :—		Sheet V. 4 :—	
(cont ^d .) 702	1·841	(cont ^d .) 753	·680	(cont ^d .) 802	·335
703	·289	754	4·064	803	3·645
704	·503	755	9·992	804	·198
705	·442	756	3·348	805	1·795
706	2·141	757	3·717	806	7·696
707	·467	758	2·086	807	1·466
708	·351	759	6·043	808	2·584
709	1·078	760	16·190	809	·957
710	·284	761	84·279	810	4·563
711	3·706	762	74·438	811	6·365
712	3·252			812	1·329
713	·270	Sheet V. 4 :—		813	1·141
714	·392	763	145·729	814	3·010
715	·605	764	456·674	815	2·212
716	·339	765	38·947	816	·789
717	2·314	766	6·671	817	9·763
718	1·003	767	·175	818	·551
719	·301	768	5·829	819	2·025
720	2·202	769	2·213	820	8·709
721	1·507	770	9·795	821	4·596
722	·280	771	4·349		
723	·377	772	·345	Sheet V. 7 :—	
724	·319	773	2·535	822	9·617
725	4·744	774	·136	823	4·999
726	·869	775	·167	824	3·322
727	·190	776	·411	825	·436
728	·175	777	·183	826	·672
729	·942	778	1·114	827	1·823
730	7·556	779	·630	828	·944
731	·332	780	·506	829	4·344
732	4·226	781	·486	830	4·813
733	·266	782	35·965	831	2·185
734	·132	783	2·873	832	1·124
735	3·416	784	9·982	833	4·454
736	·894	785	·507	834	2·153
737	1·192	786	·410	835	4·771
738	3·504	787	·728	836	4·479
739	3·027	788	1·705	837	1·033
740	·180	789	·282	838	2·491
741	5·073	790	·244	839	1·710
742	·973	791	·555	840	·485
743	1·339	792	3·635	841	·299
744	·462	793	2·306	842	1·452
745	3·275	794	6·727	843	2·955
746	·273	795	·534	844	6·654
747	·462	796	2·492	845	6·591
748	·389	797	4·176	846	57·097
749	2·932	798	5·789	847	10·687
750	·933	799	3·298	848	6·166
751	3·531	800	2·699	849	3·098
752	2·275	801	96·093	850	·346

No. of Sheet and Plan and No. on Plan.	Area in Acres.	No. of Sheet and Plan and No. on Plan.	Area in Acres.	No. of Sheet and Plan and No. on Plan.	Area in Acres.
Sheet V. 7:—		Sheet V. 7:—		Sheet V. 7:—	
(cont ^d .) 851	·620	(cont ^d .) 902	37·167	(cont ^d .) 952	·150
852	3·067	903	·378	953	·676
853	5·598	904	·259	954	·366
854	·475	905	2·891	955	·195
855	2·032	906	·234	956	3·168
856	·646	907	2·634	957	·422
857	1·379	908	6·727	958	2·041
858	1·236	909	2·892	959	3·013
859	1·086	910	2·611	960	14·685
860	2·987	911	1·778	961	9·465
861	·567	912	9·855	962	5·829
862	1·867	912 _a	1·183	963	7·362
863	·692	913	1·422	964	7·272
864	·711	914	1·756	965	·483
865	1·411	915	·648	966	·270
866	2·993	916	2·880	967	·354
867	6·359	917	·657	968	·566
868	3·892	918	·325	969	2·224
869	1·113	919	·418	970	1·438
870	1·309	920	4·496	971	4·412
871	2·227	921	4·519	972	·163
872	2·426	922	3·961	973	1·576
873	8·572	923	1·185	974	5·887
874	3·330	924	·544	975	4·773
875	·412	925	·877	976	5·281
876	6·083	926	·873	977	32·855
877	8·030	927	1·370	978	12·818
878	2·971	928	1·945	979	·587
879	7·911	929	2·560	980	14·313
880	·315	930	·414	981	8·899
881	·760	931	·483	982	·563
882	3·224	932	·998	983	5·958
883	2·854	933	9·735	984	2·322
884	·834	934	·164	985	34·594
885	·602	935	·694	986	12·003
886	3·190	936	4·440	987	6·689
887	1·125	937	·913	988	2·148
888	·596	938	1·020	989	·274
889	1·317	939	2·482	990	11·384
890	11·063	940	·697	991	20·336
891	·158	941	·450	992	7·228
892	3·433	942	·561	993	149·441
893	·360	943	·102	994	·347
894	4·253	944	2·355	995	7·921
895	5·295	945	·221	996	20·288
896	6·154	946	·444	997	·228
897	10·882	947	·602		
898	4·308	948	2·628	Sheet V. 8:—	
899	2·743	949	·250	998	1·087
900	·194	950	·133	999	·856
901	1·940	951	·363	1000	4·881

PARISH OF UNST.

No. of Sheet and Plan and No. on Plan.	Area in Acres.	No. of Sheet and Plan and No. on Plan.	Area in Acres.	No. of Sheet and Plan and No. on Plan.	Area in Acres.
Sheet V. 8 :—		Sheet V. 8 :—		Sheet V. 8 :—	
(cont ^d .) 1001	·773	(cont ^d .) 1052	·523	(cont ^d .) 1103	22·532
1002	·594	1053	·377		
1003	·729	1054	·216	Sheet V. 11 :—	
1004	6·728	1055	2·084	1104	1·011
1005	1·467	1056	1·331	1105	·763
1006	2·366	1057	·187	1106	7·957
1007	1·696	1058	·628	1107	·277
1008	1·109	1059	·879	1108	6·662
1009	2·416	1060	21·257	1109	11·502
1010	·733	1061	2·646	1110	·549
1011	4·977	1062	10·659	1111	1·291
1012	7·655	1063	11·816	1112	·268
1013	2·436	1064	1·566	1113	2·617
1014	2·827	1065	26·626	1114	5·862
1015	1·943	1066	1·112	1115	3·671
1016	1·778	1067	1·676	1116	·657
1017	1·582	1068	1·489	1117	·964
1018	2·829	1069	2·621	1118	·246
1019	9·799	1070	·668	1119	·105
1020	6·557	1071	·955	1120	21·910
1021	2·014	1072	10·578	1121	·300
1022	3·657	1073	8·606	1122	8·622
1023	5·653	1074	·506	1123	·341
1024	·616	1075	2·248	1124	·462
1025	·357	1076	·285	1124a	2·297
1026	2·361	1077	·593	1125	1·469
1027	5·075	1078	4·400	1126	·520
1028	4·887	1079	·303	1127	·473
1029	4·102	1080	1·688	1128	11·511
1030	4·820	1081	·602	1129	89·883
1031	5·500	1082	·393	1130	25·823
1032	1·545	1083	·158	1131	·456
1033	·383	1084	·652	1132	6·490
1034	7·877	1085	1·187	1133	1690·760
1035	·801	1086	·546		
1036	2·087	1087	·817	Sheet V. 12 :—	
1037	·198	1088	2·642	1134	·248
1038	·266	1089	7·287	1135	1·519
1039	·544	1090	16·543	1136	·871
1040	5·331	1091	14·158	1137	16·552
1041	2·106	1092	·212	1138	1·175
1042	·260	1093	·665	1139	3·427
1043	2·552	1094	2·166	1140	6·882
1044	2·004	1095	1·380	1141	3·294
1045	1·144	1096	·122	1142	4·422
1046	·307	1097	77·790	1143	·930
1047	3·697	1098	7·809	1144	21·531
1048	·170	1099	34·577	1145	1·831
1049	5·080	1100	2·780	1146	·672
1050	5·925	1101	2·282	1147	·482
1051	3·060	1102	7·261	1148	8·249

No. of Sheet and Plan and No. on Plan.	Area in Acres.	No. of Sheet and Plan and No. on Plan.	Area in Acres.	No. of Sheet and Plan and No. on Plan.	Area in Acres.
Sheet V. 12:—		Sheet V. 13:—		Sheet V. 14:—	
(cont ^d) 1149	2.056	(cont ^d) 1198	6.618	(cont ^d) 1245	.619
1150	.257	1199	.832	1246	1.574
1151	.643	1200	.554	1247	.258
1152	1.975	1201	.199	1248	8.553
1153	7.591	1202	5.101	1249	3.107
1154	8.755	1203	11.830	1250	1.564
1155	3.566	1203a	.617	1251	1.496
1156	.331	1204	22.057	1252	.313
1157	26.915	1205	14.289	1253	27.640
1158	18.288	1206	.565	1254	4.706
1159	127.165	1207	1.376	1255	2.807
1160	8.612	1208	2.086	1256	.509
1161	1.189	1208a	.217	1257	1.520
1162	.734	1209	2.202	1258	2.531
1163	.315	1210	3.206	1259	1.992
1164	.326	1211	.343	1260	97.880
1165	.308	1212	.134	1261	1.031
1166	.636	1213	3.202	1262	1.362
1167	.354	1214	5.827	1263	.413
1168	35.300	1215	2.929	1264	1.063
1169	.319	1216	.479	1265	1.479
1170	7.959	1217	1.081	1266	4.092
1171	.735	1218	.862	1267	14.143
		1219	.275	1268	8.224
		1220	4.938		
Sheet V. 13:—		1221	1.488	Sheet V. 15:—	
1172	2.266	1222	.363	1269	2.850
1173	1.511	1223	6.250	1270	.947
1174	2.465	1224	6.663	1271	.324
1175	.204	1225	3.401	1272	.272
1176	8.325	1226	20.785	1273	2.665
1177	4.618	1227	1.017	1274	.250
1178	3.176	1228	80.291	1275	.520
1179	5.795	1229	4.015	1276	.265
1180	4.976	1230	1.686	1277	.680
1181	5.192	1231	.985	1278	1.423
1182	1.101	1232	2.777	1279	.437
1183	2.432	1233	.412	1280	.706
1184	7.794	1234	22.112	1281	.244
1185	3.435	1235	.939	1282	.278
1186	.876	1236	.178	1283	.555
1187	.509	1237	.503	1284	2.148
1188	.196	1238	5.060	1285	1.139
1189	.373			1286	.667
1190	.628	Sheet V. 14:—		1287	.176
1191	1.642	1239	.156	1288	.858
1192	.820	1240	3.577	1289	6.390
1193	.506	1241	2.041	1290	.285
1194	2.443	1242	1.440	1291	.853
1195	6.855	1243	.924	1292	.374
1196	4.253	1244	5.311	1293	.534
1197	17.483				

No. of Sheet and Plan and No. on Plan.	Area in Acres.	No. of Sheet and Plan and No. on Plan.	Area in Acres.	No. of Sheet and Plan and No. on Plan.	Area in Acres.
Sheet V. 15 :—		Sheet VIII. 1 :—		Sheet VIII. 1 :—	
(cont ^d .) 1294	·242	(cont ^d .) 1341	2·439	(cont ^d .) 1392	·926
1295	·169	1342	·972	1393	·282
1296	8·790	1343	1·889	1394	2·820
1297	·931	1344	1·580	1395	·168
1298	·851	1345	1·409	1396	5·120
1299	·612	1346	2·015	1397	1·639
1300	7·315	1347	1·927	1398	1·318
1301	·629	1348	·510	1399	1·443
1302	1·208	1349	1·661	1400	2·130
1303	·423	1350	·203	1401	3·733
1304	6·718	1351	1·396	1402	1·740
1305	·751	1352	1·877	1403	3·473
1306	3·976	1353	·302	1404	·220
1307	3·624	1354	·644	1405	11·047
1308	·537	1355	·301	1406	32·412
1309	·338	1356	·239	1407	2·026
1310	·432	1357	·511	1408	·368
1311	·425	1358	2·542	1409	2·307
1312	·240	1359	·620	1409 _a	3·052
1313	3·806	1360	·986	1410	2·801
1314	·901	1361	·893	1411	·258
1315	·331	1362	1·378	1412	·106
1316	4·608	1363	·905	1413	2·201
1317	·643	1364	·629		
1318	7·935	1365	1·576	Sheet VIII. 2 :—	
		1366	6·232	1414	·485
Sheet V. 16 :—		1367	1·310	1415	·204
1319	2·469	1368	15·014	1416	·195
1320	·284	1369	2·282	1417	2·066
1321	·111	1370	·238	1418	·371
1322	·236	1371	11·784	1419	2·289
1323	·395	1372	5·777	1420	2·128
1324	·190	1373	1·956	1421	2·116
1325	22·931	1374	122·981	1422	1·513
1326	2·579	1375	8·054	1423	1·361
1327	·273	1376	2·953	1424	·083
1328	3·018	1377	6·411	1425	·199
1329	2·561	1378	1·908	1426	21·536
1330	·200	1379	3·532	1427	·454
1331	10·830	1380	2·921	1428	·458
1332	7·364	1381	1·023	1429	12·454
1333	12·333	1382	7·436	1430	·144
1334	·344	1383	4·679	1431	1·094
1335	1·441	1384	6·582	1432	·954
		1385	1·914	1433	·149
Sheet VIII. 1 :—		1386	·971	1434	3·111
1336	40·733	1387	1·033	1435	·992
1337	5·856	1388	·190	1436	·432
1338	4·587	1389	33·776	1437	·688
1339	6·374	1390	5·864	1438	·578
1340	4·553	1391	5·216	1439	·289

No. of Sheet and Plan and No. on Plan.	Area in Acres.	No. of Sheet and Plan and No. on Plan.	Area in Acres.	No. of Sheet and Plan and No. on Plan.	Area in Acres.
Sheet VIII. 2:—		Sheet VIII. 2:—		Sheet VIII. 3:—	
(cont ^d .) 1440	·078	(cont ^d .) 1490	·962	(cont ^d .) 1539	1·323
1441	·277	1491	·567	1540	8·826
1442	·703	1492	·550	1541	·580
1443	4·125	1493	·666	1542	·502
1444	·208	1494	·284	1543	1·796
1445	1·419	1495	1·331	1544	8·815
1445a	·898	1496	11·450	1545	4·612
1446	111·756	1497	11·138	1546	16·261
1447	2·100	1498	·260	1547	23·190
1448	·270	1499	·229	1548	17·912
1449	·503	1500	4·476	1549	5·946
1450	·163			1550	2997·670
1451	·324	Sheet VIII. 3:—		1551	·120
1452	·497	1501	·110	1552	2·718
1453	1·410	1502	·172	1553	·133
1454	·744	1503	·584	1554	2·080
1455	27·740	1504	1·713	1555	·551
1456	3·158	1505	·677	1556	1·463
1457	·610	1506	2·512	1557	1·247
1458	·295	1507	2·385	1558	·401
1459	5·717	1508	·692	1559	·231
1460	1·773	1509	2·099	1560	·279
1461	·196	1510	·404	1561	·066
1462	·377	1511	·166	1562	·282
1463	1·295	1512	9·502	1563	1·008
1464	·832	1513	·458	1564	·101
1465	3·445	1514	·491	1565	·188
1466	·624	1515	2·456	1566	·550
1467	683·226	1516	·123	1567	19·708
1468	4·258	1517	·305	1568	·354
1469	1·406	1518	·914	1569	5·856
1470	2·831	1519	7·143		
1471	·434	1520	·245	Sheet VIII. 5:—	
1472	·538	1521	·976	1570	1·481
1473	1·041	1522	1·272	1571	4·039
1474	1·635	1523	13·081	1572	·969
1475	·679	1524	1·013	1573	3·367
1476	·630	1525	1·117	1574	·635
1477	1·200	1526	·955	1575	1·869
1478	·512	1527	1·134	1576	3·239
1479	·312	1528	2·010	1577	8·728
1480	·297	1529	·232	1578	·804
1481	·309	1530	·073	1579	·871
1482	·447	1531	·066	1580	·250
1483	·427	1532	·582	1581	·113
1484	·417	1533	·343	1582	·361
1485	·395	1534	2·706	1583	1·445
1486	·374	1535	·248	1584	1·370
1487	·363	1536	2·381	1585	1·942
1488	·392	1537	·521	1586	·523
1489	·824	1538	·243	1587	9·735

No. of Sheet and Plan and No. on Plan.	Area in Acres.	No. of Sheet and Plan and No. on Plan.	Area in Acres.	No. of Sheet and Plan and No. on Plan.	Area in Acres.
Sheet VIII. 5:—		Sheet VIII. 5:—		Sheet VIII. 6:—	
(cont ^d .) 1588	2·070	(cont ^d .) 1639	49·422	(cont ^d .) 1686	·122
1589	·805	1640	·259	1687	·288
1590	·186	1641	6·220	1688	·154
1591	4·403	1642	7·815	1689	3·649
1592	6·118	1643	4·151	1690	·538
1593	20·218	1644	33·294	1691	·961
1594	·174			1692	1·317
1595	8·044	Sheet VIII. 6:—		1693	13·599
1596	·509	1645	·751	1694	1·296
1597	·447	1646	1·690	1695	1·549
1598	5·443	1647	6·470	1696	1·528
1599	·475	1648	1·376	1697	·392
1600	1·510	1649	23·160	1698	1·937
1601	1·309	1650	3·814	1699	·304
1602	1·293	1651	·190	1700	·403
1603	1·328	1652	2·755	1701	3·681
1604	·794	1653	·398	1702	17·738
1605	3·904	1654	4·848	1703	4·259
1606	14·559	1655	·608	1704	·457
1607	1·359	1656	·799	1705	·111
1608	1·920	1657	·300	1706	·429
1609	3·945	1658	·591	1707	·269
1610	7·090	1659	1·953	1708	2·790
1611	1·207	1660	·513	1709	3·063
1612	·876	1661	·107	1710	12·933
1613	2·007	1662	·174	1711	2·177
1614	1·803	1663	·182	1712	·335
1615	1·073	1663a	·952	1713	4·630
1616	23·141	1664	1·612	1714	5·853
1617	·882	1664a	·291	1715	3·543
1618	·709	1665	·313	1716	·509
1619	·067	1666	·454	1717	·512
1620	·192	1667	5·955	1718	5·382
1621	4·754	1668	1·223	1719	·331
1622	·623	1669	·105	1720	3·006
1623	1·758	1670	·758	1721	5·789
1624	·117	1671	32·172		
1625	4·858	1672	·157	Sheet VIII. 7:—	
1626	1·215	1673	·498	1722	1·749
1627	·644	1674	·201	1723	·507
1628	3·365	1675	298·790	1724	·915
1629	1·984	1676	·714	1725	2·337
1630	·893	1677	3·612	1726	1·015
1631	2·558	1678	·174	1727	6·299
1632	·876	1679	150·430	1728	3·542
1633	20·897	1680	·246	1729	1·778
1634	28·939	1681	·564	1730	3·460
1635	1·367	1682	·115	1731	2·673
1636	1·454	1683	·793	1732	14·866
1637	·267	1684	15·010	1733	·091
1638	8·251	1685	1·765	1734	·188

No. of Sheet and Plan and No. on Plan.	Area in Acres.	No. of Sheet and Plan and No. on Plan.	Area in Acres.	No. of Sheet and Plan and No. on Plan.	Area in Acres.
Sheet VIII. 7 :—		Sheet VIII. 7 :—		Sheet VIII. 9 :—	
(cont ^d .) 1735	31·337	(cont ^d .) 1785	·801	(cont ^d .) 1832	·752
1736	·273	1786	97·413	1833	1·237
1737	·189	1787	3·736	1834	11·686
1738	8·408	1788	19·209	1835	10·682
1739	6·314	1789	2·295	1836	1·665
1740	·509	1790	1·965	1837	5·497
1741	·530	1791	3·109	1838	·417
1742	1·916	1792	6·192	1839	235·719
1743	3·211	1793	·387	1840	·221
1744	1·961	1794	·561	1841	·371
1745	·259	1795	3·962	1842	2·076
1746	·218	1796	·646	1843	45·794
1747	·847	1797	3·708	1844	2·897
1747 ^a	·313	1798	4·305	1845	2·745
1748	1·128	1799	15·364	1846	·284
1749	·085	1800	2·143	1847	1·179
1750	·139	1801	2·277	1848	6·950
1751	·200	1802	·181	1849	22·606
1752	4·899	1803	·108	1850	3·036
1753	·928	1804	·604	1851	·890
1754	9·762	1805	4·271	1852	6·332
1755	11·021	1806	·898	1853	2·413
1756	2·002	1807	21·159	1854	1·488
1757	·237	1808	7·880	1855	2·865
1758	·415	1809	1·217	1856	1·119
1759	·313	1810	2·159	1857	4·907
1760	·465	1811	·966	1858	1·467
1761	·412	1812	1·047	1859	·173
1762	·530	1813	14·039	1860	16·405
1763	·261	1814	3·583	1861	2·591
1764	4·618	1815	8·999	1862	·293
1765	15·029	1816	3·361	1863	7·885
1766	6·703			1864	·124
1767	4·151	Sheet VIII. 8 :—		1865	·366
1768	·557	1817	·443	1866	38·471
1769	1·623	1818	·594	1867	·773
1770	2·815	1819	·274	1868	1·976
1771	2·949	1820	·174	1869	14·748
1772	4·200	1821	3·413	1870	11·688
1773	4·031	1822	·181	1871	22·283
1774	2·443	1823	1·044	1872	1·144
1775	39·166	1824	4·549	1873	·690
1776	10·472	1825	56·126	1874	·723
1777	1·240	1826	·899		
1778	·884	1827	·278	Sheet VIII. 10 :—	
1779	·451	1828	1·363	1875	1·376
1780	·409			1876	·266
1781	·735	Sheet VIII. 9 :—		1877	2·530
1782	·844	1829	5·050	1878	·618
1783	·189	1830	88·106	1879	·874
1784	·224	1831	6·327	1880	1·961

PARISH OF UNST.

No. of Sheet and Plan and No. on Plan.	Area in Acres.	No. of Sheet and Plan and No. on Plan.	Area in Acres.	No. of Sheet and Plan and No. on Plan.	Area in Acres.
Sheet VIII. 10 :—		Sheet VIII. 10 :—		Sheet VIII. 11 :—	
(cont ^d .) 1881	7·205	(cont ^d .) 1931	30·494	(cont ^d .) 1980	·131
1882	·742	1932	10·241	1981	2·320
1883	3·919	1933	·414	1982	19·761
1884	·183	1934	·221	1983	7·227
1885	15·182	1935	·145	1984	10·467
1886	9·986	1936	6·733	1985	·905
1887	1·301	1937	3·387	1986	·789
1888	·959	1938	7·143	1987	·192
1889	·457	1939	8·462	1988	·665
1890	·175	1940	9·848	1989	·193
1891	·701	1941	·569	1990	·131
1892	·605	1942	·852	1991	·471
1893	1·506	1943	4·648	1992	4·312
1894	1·033	1944	·191	1993	4·222
1895	1·354	1945	3·788	1994	·414
1896	1·917	1946	·153	1995	5·157
1897	4·458	1947	1·376	1996	·237
1898	·206	1948	1·095	1997	3·313
1899	1·208	1949	1·049	1998	·721
1900	·480	1950	1·463	1999	·151
1901	·515	1951	2·145	2000	·313
1902	·218	1952	·619	2001	·610
1903	15·652	1953	4·906	2002	10·613
1903a	·292	1954	·133	2003	8·117
1904	·421	1955	·449	2004	3·044
1905	·323	1956	·282	2005	·930
1906	6·165	1957	5·683	2006	10·277
1907	·261	1958	·532	2007	·107
1908	·092	1959	·667	2008	2·382
1909	1·837	1960	·670	2009	29·569
1910	1·577	1961	·824	2010	·526
1911	·274	1962	·538	2011	18·813
1912	·113	1963	12·419	2012	·246
1913	1·328	1964	38·202	2013	20·461
1914	1·239	1965	·285	2014	10·719
1915	1·049	1966	·228	2015	1·328
1916	3·152	1967	11·984	2016	5·752
1917	6·714	1968	1·597	2017	·309
1918	2·347	1969	1·838	2018	5·674
1919	7·177	1970	2·413	Sheet VIII. 12 :—	
1920	·097	1971	47·641	2019	·519
1921	5·062	1972	·270	2020	·456
1922	4·073	1973	6·033	2021	1·106
1923	1·914	Sheet VIII. 11 :—		2022	·311
1924	9·684	1974	2·349	2023	2·188
1925	·598	1975	·134	2024	·234
1926	10·461	1976	7·015	2025	·558
1927	6·355	1977	1·175	2026	·245
1928	1·480	1978	·540	2027	4·704
1929	·602	1979	·557	2028	·237
1930	·454				

No. of Sheet and Plan and No. on Plan.	Area in Acres.	No. of Sheet and Plan and No. on Plan.	Area in Acres.	No. of Sheet and Plan and No. on Plan.	Area in Acres.
Sheet VIII. 12:—		Sheet VIII. 12:		Sheet VIII. 12:—	
(cont ^d .) 2029	.244	(cont ^d .) 2046	12.793	(cont ^d .) 2063	.328
2030	6.705	2047	.278	2064	3.456
2031	1.883	2048	.787	2065	1.231
2032	5.928	2049	3.873	2066	41.139
2033	169.687	2050	.311	2067	.365
2034	1.310	2051	3.339	2068	.825
2035	.332	2052	.161	2069	.231
2036	.119	2053	.158	2070	.215
2037	.647	2054	6.486	2071	4.997
2038	2.050	2055	.713	2072	.281
2039	3.243	2056	1.117	2073	.184
2040	4.398	2057	.534	2074	4.089
2041	.480	2058	12.809	2075	2.757
2042	.157	2059	4.857		
2043	.545	2060	1.204		
2044	.700	2061	41.409		
2045	.877	2062	1.626		
					17879.219

RECAPITULATION.

17485.033	Land.
61.900	Roads.
324.054	Water.
6.887	Saltings.
1.345	Tidal water.
<hr/> 17879.219	Area of the numbered part of the Parish.

No. of Sheet and Plan.	Area in Acres.	No. of Sheet and Plan.	Area in Acres.
UNNUMBERED.		NORTH HOLMS.	
Principally on Six-inch Scale.			
ISLAND OF UNST.			
Sheets I., II., III., V., VI., VIII. :—		Sheet II. :—	
Rough pasture, &c.	- - 11372.963	Rough pasture	- - 7.656
Foreshore	- - 375.403	Foreshore	- - .286
Loch of Cliff	- - 258.704		
Black Loch	- - 6.991		
North Water	- - 12.954		
Loch of Heogland	- - 6.602		
Tidal water, Burn of Burrafirth	- - 1.375		
Water collectively	- - 14.549		
	12049.541		7.942
		HOLM OF SKAW, &c.	
		Sheet III. :—	
		Rough pasture	- - 20.162
		Foreshore	- - 6.602
			26.764
		SOUTH HOLMS.	
		Sheet V. :—	
		Rough pasture	- - 8.744
		Foreshore	- - 1.072
			9.816
		LANG HOLM.	
		Sheet V. :—	
		Rough pasture	- - 2.856
		Foreshore	- - .928
			3.784
		BALTA.	
		Sheet VI. :—	
		Rough pasture, &c.	- - 206.292
		Foreshore	- - 25.426
			231.718
		MUCKLE FLUGGA, &c.	
		Sheet I. :—	
		Rough pasture, &c.	- - 29.368
		Foreshore	- - 1.000
			30.368
		HAAF GRUNEX.	
		Sheets VIII., XII. :—	
		Rough pasture, &c.	- - 45.214
		Foreshore	- - 5.158
			50.372

No. of Sheet and Plan.	Area in Acres.	No. of Sheet and Plan.	Area in Acres.
<u>SOUND GRUNNEY.</u>		<u>WEDDER HOLM, &c.</u>	
Sheet XII. :—		Sheet XII. :—	
Rough pasture - - -	13·562	Rough pasture - - -	8·030
Foreshore - - -	9·636	Foreshore - - -	1·320
	23·198		9·350

RECAPITULATION FOR THE PARISH.

29786·822	Land.
61·900	Roads.
624·154	Water.
6·887	Saltings.
2·720	Tidal water.
494·881	Foreshore.
30977·364	Total area of the Parish of Unst, in the County of Orkney and Shetland (Shetland).

INDEX TO PLACES

IN THE

PARISH OF UNST.

COUNTY OF ORKNEY AND SHETLAND—(SHETLAND).

Name of Place.	No. of Sheet.		Name of Place.	No. of Sheet.	
	6-inch scale.	25·344 in. scale.		6-inch scale.	25·344 in. scale.
Alma - -	V.	7	Burnside - -	V.	4
Ark - -	II.	16	Burnside - -	VIII.	6
Ark - -	VIII.	10	Burrafirth - -	II.	11
Baila - -	V.	13	Burragarth - -	VIII.	2
Baliasta - -	"	3	Burrall - -	"	3
Baltasound - -	"	7	Caldback - -	V.	11
Batavia - -	VIII.	10	Castleton - -	VIII.	12
Beechpark - -	V.	7	Clesbo - -	II.	"
Beiton - -	"	8	Clibberswick - -	"	16
Bellevue - -	"	4	Cliff - -	"	15
Belmont - -	VIII.	9	Clivocast - -	VIII.	11
Biggershoull - -	II.	11	Clugan - -	V.	12
Bighton - -	V.	13	Colvadale - -	"	15
Blyth-houll - -	VIII.	1	Conisgarth - -	VIII.	3
Booth - -	II.	16	Couttsmill - -	"	6
Booth of Voesgarth	V.	7	Crosbister - -	"	2
Booths - -	III.	5	Crussgarth - -	"	8
Bothen - -	II.	12			
Braefield - -	III.	9	Dale - -	V.	4
Braehead - -	"	5	Dalling - -	II.	15
Braeside - -	V.	7	Dalepark - -	"	"
Braeside - -	VIII.	9	Degron - -	III.	9
Bragie - -	II.	16			
Breck - -	V.	14	East Booth - -	VIII.	7
Breck - -	VIII.	5	Easterhouse - -	"	5
Brecken - -	II.	11	Easter Heogland - -	"	9
Breckfield - -	V.	7	Engistou - -	V.	11
Brecknagarth - -	VIII.	"	Ernsdale - -	"	7
Brecknagarth - -	"	10			
Brookpoint - -	II.	16	Fauld - -	"	"
Broomhill - -	VIII.	10	Fauld - -	VIII.	"
Brough - -	V.	3	Fauld - -	"	11
Brough - -	"	16	Feall - -	II.	12
Budabreck - -	II.	11	Feall - -	V.	13
Budigarth - -	"	16	Framgord - -	VIII.	3
Buness - -	V.	8	Fullersquoy - -	V.	7

Name of Placc.	No. of Sheet.		Name of Place.	No. of Sheet.	
	6-inch scale.	25·344 in. scale.		6-inch scale.	25·344 in. scale.
Gamligrind - -	V.	11	Kirk - -	VIII.	2
Gardie - -	II.	16	Kirk - -	"	"
Gardie - -	VIII.	10	Kirkamires - -	"	1
Gardiebotten - -	"	7	Kirkhoull - -	V.	7
Gardiefauld - -	"	10	Kirkhoull - -	VIII.	2
Gardin - -	V.	15	Kirk-knowe - -	V.	13
Gardin - -	VIII.	5	Kirkton - -	"	7
Garraton - -	II.	12	Knowe - -	"	11
Gate - -	III.	9	Lahamar - -	II.	16
Geos - -	VIII.	8	Langasto - -	V.	3
Gerdie - -	V.	"	Lee - -	VIII.	7
Gerragarth - -	"	3	Lerquoy - -	"	6
Gravens - -	II.	12	Lingarh - -	V.	3
Greenbreck - -	VIII.	7	Littlegarth - -	VIII.	11
Greenfield - -	II.	16	Little Ham - -	"	8
Greenroads - -	V.	8	Littlehamar - -	V.	4
Greenside - -	"	7	Little Still - -	VIII.	7
Gritquoy - -	VIII.	2	Lochaber - -	II.	16
Gudon - -	V.	11	Loehend - -	VIII.	9
Gue - -	"	3	Lochside - -	"	7
Gunnister - -	VIII.	2	Lower Clipprigarth	"	10
Hagdale - -	V.	4	Lower Kirkaton - -	III.	9
Halligarth - -	"	8	Lower Lingarth - -	II.	11
Ham Booth - -	VIII.	"	Lower Sotland - -	"	"
Hamar - -	III.	9	Lower Springfield - -	V.	4
Hamar - -	V.	8	Ludhouse - -	"	15
Hamaron - -	"	13	Lund - -	VIII.	1
Hannigarth - -	VIII.	7	Mailand - -	V.	7
Harolds-house - -	II.	16	Mailand - -	VIII.	"
Haroldswick - -	"	"	Marrats-houll - -	V.	13
Hillside - -	V.	7	Maryfield - -	"	7
Hoganess - -	VIII.	9	Marypark - -	"	"
Holsens - -	II.	12	Mel - -	VIII.	3
Holsigarth - -	"	"	Midayre - -	"	10
Houlanbrindy - -	"	8	Middleton - -	V.	3
Houll - -	"	12	Middleton - -	VIII.	6
Houlligarth - -	VIII.	7	Middleton - -	"	12
Houllnan - -	V.	13	Middleton - -	V.	15
Houllside - -	"	11	Middleton - -	VIII.	1
House of Taft - -	VIII.	12	Midhouse - -	"	2
Housigarth - -	"	7	Millagorda - -	"	10
Housten - -	II.	16	Millbrae - -	V.	7
Hoversta - -	VIII.	7	Millburn - -	VIII.	11
Hundagarth - -	V.	3	Millfield - -	III.	9
Huya - -	II.	12	Moorings - -	V.	13
Inner Skaw - -	III.	5	Moulapund - -	II.	12
Janefield - -	V.	7	Moulie - -	"	"
			Mueklepund - -	"	8

Name of Place.	No. of Sheet.		Name of Place.	No. of Sheet.	
	6-inch scale.	25·344 in. scale.		6-inch scale.	25·344 in. scale.
Mula - -	VIII.	9	Setter - -	II.	12
Muness Castle - -	"	12	Setterhouse - -	"	16
Muness - -	"	"	Setter of Northdale	"	12
Murrasko - -	"	2	Setter - -	V.	14
Murrister - -	"	11	Sevdale - -	VIII.	5
Musselbrough - -	"	10	Skea - -	V.	3
Newhouse - -	III.	9	Skeggie - -	II.	12
Newhouse - -	VIII.	1	Skiphoull - -	V.	7
Newhouse - -	"	10	Smirgarth - -	VIII.	3
Newvirse - -	"	3	Snabrough - -	"	5
Norwick - -	II.	12	Snarravoe - -	"	"
	III.	9	Soerhouse - -	"	7
North Booth - -	II.	16	South Booth - -	II.	16
North Booth - -	V.	13	South Booth - -	V.	13
Northdale - -	II.	12	South Queyhouse - -	II.	15
North-house - -	VIII.	2	Southsetter - -	"	"
North-house - -	"	3	Southerhouse - -	VIII.	5
Northpark - -	V.	"	Spoull - -	II.	16
Northsetter - -	II.	15	Spragatup - -	"	12
Northton - -	V.	3	Springpark - -	"	15
Nortberhouse - -	VIII.	5	Squarefield - -	V.	7
Noustigarth - -	"	12	Stackhoull - -	II.	11
Old Newgarth - -	V.	13	Still - -	VIII.	7
Oldvirse - -	VIII.	3	Stourhoull - -	"	6
Ordale - -	V.	8	Stoutsquey - -	II.	16
			Stove - -	"	15
Papil - -	II.	12	Stovepund - -	"	11
Park - -	VIII.	11	Sundraquoy - -	VIII.	6
Puddle - -	"	7	Sunnyside - -	II.	16
Pund - -	II.	12	Sutapund - -	VIII.	10
Queyhouse - -	"	15	Taingtool - -	V.	8
Ramnageo - -	VIII.	12	The Farm - -	II.	16
Roadside - -	II.	"	The Haa - -	V.	11
Rockfield - -	V.	7	The Kiln - -	"	14
Rockfield - -	VIII.	10	The Mill - -	"	"
Roonan - -	"	"	Towrie - -	II.	12
Rue - -	V.	7	Trampmires - -	VIII.	3
Rugarth - -	VIII.	12	Troal - -	II.	12
			Tuan - -	III.	13
Sand-dale - -	III.	9	Tupton - -	II.	12
Sandfield - -	II.	11	Underhoull - -	VIII.	2
Sandwick - -	VIII.	7	Ungirsta - -	II.	12
Scalloway's Booth - -	"	10	Uphouse - -	"	16
Scarpo - -	V.	12	Uphouse - -	VIII.	12
Sclaten - -	III.	9	Upper Clippigarth	"	10
Scolla - -	VIII.	12	Upper Kirkaton - -	III.	9
Scrafield - -	V.	3	Upper Lingarth - -	II.	11
			Upper Springfield - -	V.	4
			Upper Sotland - -	II.	11

Name of Place.	No. of Sheet.		Name of Place.	No. of Sheet.	
	6-inch scale.	25·344 in. scale.		6-inch scale.	25·344 in. scale.
Upswall - -	V.	12	Watquey - -	II.	15
Uregarth - -	"	4	Watquey-breck - -	"	11
Uyeasound - -	VIII.	10	Wayside - -	VIII.	1
Valie - -	II.	8	West-a-burn - -	II.	11
Valind - -	VIII.	1	Westbrecks - -	"	12
Valsgarth - -	II.	12	Westhouse - -	V.	11
Vatnagarth - -	VIII.	3	Westing - -	"	13
Vidgy - -	II.	8	Weston - -	"	15
Vigga - -	VIII.	1	Westerbrough - -	"	3
Vinstrick - -	"	"	Westergarth - -	II.	12
Virse - -	III.	9	Wester Heogland - -	VIII.	9
Voesarth - -	V.	7	Westerhouse - -	II.	16
Voeseide - -	VIII.	5	Westerhouse - -	VIII.	1
Voegrind - -	"	7	Westerhouse - -	"	12
Wadbister - -	VIII.	9	Wick - -	"	1
Watlee - -	V.	14	Winbat - -	"	10
			Yatesgarth - -	V.	3



LONDON:

Printed by GEORGE E. EYRE and WILLIAM SPOTTISWOODS,
Printers to the Queen's most Excellent Majesty.

For Her Majesty's Stationery Office.

[1061.—50.—3/80.]

ORDNANCE SURVEY OF SCOTLAND.

BOOK OF REFERENCE TO THE PLAN
OF THE
PARISH OF URQUHART,
IN THE
COUNTY OF ELGIN,
CONTAINING 13660·765 ACRES.

MAJOR-GENERAL SIR HENRY JAMES, R.E., F.R.S., F.G.S., &c.,
SUPERINTENDENT OF THE SURVEY.



LONDON:

PRINTED BY GEORGE E. EYRE AND WILLIAM SPOTTISWOODE,
PRINTERS TO THE QUEEN'S MOST EXCELLENT MAJESTY,
FOR HER MAJESTY'S STATIONERY OFFICE.

1871.

Price Two Shillings.

[7142.--50 ~ 9/71.]



ORDNANCE SURVEY OF SCOTLAND

PARISH OF URQUHART
ELGINSHIRE
INDEX TO THE SHEETS

Published on the Scale of $\frac{1}{2500}$ or 25344 Inches to a Mile

Scale of this Index One Inch to a Mile.

9

III

EXPLANATORY REMARKS.

The scale of the Parish Plans is the 1-2500th of the actual length on the ground, and is equal to 25·344 inches to a mile,* which is very approximately equal to one square inch to one acre, the square of 1·0018 inch being equal to one acre.

The length of each sheet is 1½ miles, and the width 1 mile, the area of each sheet is therefore 960 acres.

Each enclosure has a reference number to the area which is given in this Book.

The Braces (*f*) on the plans are to indicate that the spaces so braced are included under the same reference number.

The Altitudes in feet above the Mean Level of the Sea are written thus—31·4.

The Scale of the Plans of the County is 6 inches to a mile, and each sheet contains the same area as 16 sheets of the Parish Plans. There is therefore a double reference number to each sheet, as VI. 9., the Roman Numerals referring to the County Plans, the Arabic Figures to the Parish Plans.

The following are the characters employed on the Ordnance Plans on the Scales of 1-2500, and 6 inches to a mile :—

County Names	Ⓒ	Hundreds or Wards	W
Parishes	P	Townships	T
Extra Parochial	E	Division of Townships	T
Antiquities	{ ROMAN { Druidical or Saxon { Norman or Subsequent.		

The descriptions of the boundaries are shown by the following initials :—

Centre of Stream	C.S.	Centre of Fence	C.F.
Centre of Road	C.R.	Top of Cop	T.C.
Side of Stream or Drain ...	S.S. or S.D.	Centre of Wall	C.W.
Root of Hedge	R.H.	Defaced	Def.
Face of Wall	F.W.	Track of Stream.....	T.S.
Undefined.....			Und.

Where a change occurs in the boundaries, the symbol [o—o] is used to show the part at which the change takes place

* Or 3·157 chains to an inch.

N.B.—To convert Decimal Fractions of an Acre into Roods and Perches, multiply the decimal first by 4 and then by 40, preserving the same number of decimals in the product.

Examples—	Acres. 633·357 <hr style="width: 50%; margin: 0 auto;"/> 4 <hr style="width: 50%; margin: 0 auto;"/> 1·428 40	Acres. 527·013 <hr style="width: 50%; margin: 0 auto;"/> 4 <hr style="width: 50%; margin: 0 auto;"/> ·052 40	
A. R. P.	—	—	—
633 1 17	17·120	527 0 2	2·080

TABLE

FOR CONVERTING DECIMAL PARTS OF AN ACRE INTO ROODS AND PERCHES.

Perch.	0 Rood.	1 Rood.	2 Roods.	3 Roods.	Perch.	0 Rood.	1 Rood.	2 Roods.	3 Roods.
0	·000	·250	·500	·750	21	·131	·381	·631	·881
1	·006	·256	·506	·756	22	·137	·387	·637	·887
2	·012	·262	·512	·762	23	·144	·394	·644	·894
3	·019	·269	·519	·769	24	·150	·400	·650	·900
4	·025	·275	·525	·775	25	·156	·406	·656	·906
5	·031	·281	·531	·781	26	·162	·412	·662	·912
6	·037	·287	·537	·787	27	·169	·419	·669	·919
7	·044	·294	·544	·794	28	·175	·425	·675	·925
8	·050	·300	·550	·800	29	·181	·431	·681	·931
9	·056	·306	·556	·806	30	·187	·437	·687	·937
10	·062	·312	·562	·812	31	·194	·444	·694	·944
11	·069	·319	·569	·819	32	·200	·450	·700	·950
12	·075	·325	·575	·825	33	·206	·456	·706	·956
13	·081	·331	·581	·831	34	·212	·462	·712	·962
14	·087	·337	·587	·837	35	·219	·469	·719	·969
15	·094	·344	·594	·844	36	·225	·475	·725	·975
16	·100	·350	·600	·850	37	·231	·481	·731	·981
17	·106	·356	·606	·856	38	·237	·487	·737	·987
18	·112	·362	·612	·862	39	·244	·494	·744	·994
19	·119	·369	·619	·869	40	·250	·500	·750	1·000
20	·125	·375	·625	·875					

PARISH OF URQUHART,

IN THE

COUNTY OF ELGIN.

No. on Plan.	Area in Acres.	Remarks.	No. on Plan.	Area in Acres.	Remarks.
1	·227	Old pier.	33	18·359	Arable, stream, and road.
2	12·446	Tidal Water (River Lossie, part of).	34	9·743	Rough pasture, whins, &c.
3	11·255	River Lossie (part of).	35	·108	Garden.
4	·477	Pond.	36	1·330	Houses, yards, &c.
5	501·810	Foreshore.	37	17·137	Arable, streams, and road.
6	15·699	Arable, &c.	38	·514	Rough pasture and road.
7	2·354	Rough pasture.	39	8·352	Arable and embankment.
8	2·870	River Lossie (part of).	40	6·965	Loch of Cottis.
9	1·890	Rough pasture.	41	·198	Garden.
10	·408	House, garden, &c.	42	·104	House, garden, &c.
11	44·629	Arable.	43	1·393	Rough pasture.
12	·088	Road.	44	10·446	Arable and stream.
13	9·194	Arable.	45	2·868	Arable.
14	9·304	Arable, &c.	46	6·562	Arable.
15	11·314	Arable, &c.	47	·843	Road.
16	·262	Embankment (part of).	48	2·934	Arable.
17	5·617	Innes Canal (part of).	49	5·715	Arable, stream, &c.
18	5·402	Arable, stream, &c.	50	11·015	Arable, embankment, &c.
19	1·859	Pasture and stream.	51	2·977	Arable, road, &c.
20	44·261	Arable and stream.	52	24·160	Arable and streams.
21	9·877	Rough pasture, road, and stream.	53	9·809	Arable and stream.
22	24·731	Arable.	54	9·596	Arable.
23	13·711	Arable and stream,	55	5·934	Arable.
24	1·314	Embankment.	56	3·012	Houses, garden, &c.
25	28·281	Arable, stream, &c.	57	78·336	Arable and stream.
26	24·317	Arable and stream.	58	2232·912	Heathy pasture, sand, &c.
27	·676	Pond.	59	2·985	Arable and stream.
28	·427	Pond.	60	1·905	Road.
29	·527	Pond.	61	6·518	Arable and stream.
30	3·160	Stream, rough pasture, &c.	62	1·818	Houses, garden, &c.
31	5·936	Arable.	63	167·235	Arable, roads, &c.
32	21·430	Rough pasture and whins.	64	1·091	Stackyard.

PARISH OF URQUHART.

No. on Plan.	Area in Acres.	Remarks.	No. on Plan.	Area in Acres.	Remarks.
65	1·788	Houses, garden, &c.	113	2·316	Arable.
66	142·143	Arable, stream, and road.	114	·381	Pasture and road.
67	·153	Pond.	115	11·057	Arable.
68	·556	Pond.	116	·533	Road.
69	4·869	Pond.	117	18·307	Wood.
70	2·717	Pond.	118	·307	House, garden, &c.
71	17·453	Arable.	119	21·454	Arable.
72	·939	Houses, garden, &c.	120	19·121	Arable.
73	4·835	Wood.	121	6·453	Wood.
74	7·940	Wood.	122	1·760	Road.
75	21·123	Wood.	123	8·746	Arable.
76	2·217	Wood and road.	124	·366	Road.
77	·188	Houses and yard.	125	10·065	Arable.
78	86·042	Arable, stream, &c.	126	1·042	Road.
79	1·019	Stream, rough pasture, &c.	127	10·635	Arable.
80	59·402	Arable.	128	·078	House, garden, &c.
81	13·691	Arable, house, &c.	129	1·586	Arable.
82	·215	Houses, yards, &c.	130	·212	Houses, gardens, &c.
83	·395	Wood and furze.	131	·065	House, garden, &c.
84	1·608	Houses, gardens, &c.	132	6·084	Arable.
85	1·103	Rough pasture, road, &c.	133	1·370	Houses, garden, &c.
86	·338	Road.	134	8·208	Arable.
87	8·807	Arable.	135	9·064	Arable and stream.
88	17·502	Arable and stream.	136	19·068	Arable and stream.
89	1·180	Wood and streams.	137	6·729	Wood and stream.
90	7·275	Arable and streams.	138	3·192	Arable and stream.
91	6·350	Arable, &c.	139	·550	Road.
92	·350	Wood.	140	8·601	Arable and rough pasture.
93	3·571	Wood and roads.	141	8·291	Arable.
94	1·296	House and ornamental ground.	142	·621	Road.
95	11·805	Arable, &c.	143	4·674	Arable.
96	·234	Pasture.	144	8·741	Arable and stream.
97	1·197	Garden.	145	4·262	Arable.
98	3·006	Arable, &c.	146	·719	Wood and road.
99	·872	Houses, yards, &c.	147	·577	Wood.
100	3·497	Arable.	148	6·328	Arable.
101	3·229	Arable and stream.	149	6·565	Arable and stream.
102	5·188	Arable and stream.	150	6·221	Arable and stream.
103	15·541	Arable and stream.	151	5·039	Arable and stream.
104	6·142	Arable.	152	4·867	Arable.
105	8·985	Arable.	153	1·094	Houses, garden, &c.
106	·279	Houses, gardens, &c.	154	48·041	Arable, stream, &c.
107	·513	Furze, &c.	155	79·182	Arable.
108	11·175	Arable.	156	6·387	Wood and stream.
109	3·280	Road.	157	30·561	Wood and streams.
110	12·172	Arable, stream, &c.	158	19·731	Arable, stream, &c.
111	7·407	Arable and stream.	159	1·629	Wood and stream.
112	13·760	Arable, road, &c.	160	19·587	Arable.
			161	9·725	Arable.
			162	18·317	Arable.
			163	21·086	Arable and stream.

No. on Plan.	Area in Acres.	Remarks.	No. on Plan.	Area in Acres.	Remarks.
164	28·850	Arable and stream.	209	2·186	Wood, stream, &c.
165	7·925	Arable, stream, &c.	210	·395	Houses, yards, &c.
166	3·206	House, rough pasture, &c.	211	·117	Garden.
167	·201	House, garden, &c.	212	6·364	Arable.
168	·528	Stream, &c.	213	1·832	Houses, yards, &c.
169	12·654	Arable and stream.	214	·478	Wood, stream, &c.
170	·172	House, garden, &c.	215	1·328	Ornamental ground, house, &c.
171	6·208	Arable and stream.	216	1·449	Ornamental ground, &c.
172	13·666	Arable.	217	·421	Wood, &c.
173	1·091	Arable, &c.	218	·644	Arable and stream.
174	·502	Wood.	219	7·813	Arable.
175	11·666	Arable and stream.	220	11·056	Wood, road, and shed.
176	2·641	Arable.	221	13·877	Arable.
177	10·024	Arable and streams.	222	·347	Wood.
178	6·997	Arable and stream.	223	9·348	Arable.
179	·199	Wood, stream, &c.	224	·904	Wood, roads, house, &c.
180	·501	Road.	225	1·036	Arable, house, &c.
181	18·162	Arable and stream.	226	2·731	Houses, garden, &c.
182	17·730	Arable.	227	2·475	Wood and road.
183	4·217	Rough pasture, whins, &c.	228	10·707	Arable.
184	17·805	Arable.	229	·174	House, &c.
185	15·903	Arable.	230	1·385	Wood.
185a	5·847	Wood and stream.	231	15·261	Arable.
186	9·571	Arable.	232	19·968	Arable.
187	2·996	Rough pasture, &c.	233	9·594	Road.
188	42·845	Wood and stream.	234	17·646	Arable.
189	5·686	Wood and stream.	235	70·426	Arable and road.
190	55·486	Arable, stream, and road.	236	1·559	Houses, gardens, &c.
191	·861	Rough pasture, whins, &c.	237	1·115	Houses, gardens, &c.
192	·555	Wood.	238	61·381	Arable, stream, and roads.
193	1·978	Houses, garden, &c.	239	·423	Wood.
194	20·208	Arable.	240	2·386	Arable.
195	14·142	Arable.	241	·046	Arable.
196	26·154	Wood, road, & stream.	242	·136	Road.
197	3·218	Arable.	243	·949	Houses, gardens, &c.
198	4·048	Arable.	244	·371	Houses, gardens, &c.
199	·468	Wood and shed.	245	2·685	Wood, &c.
200	17·259	Arable, road, &c.	246	1·150	Arable, &c.
201	3·826	Wood and roads.	247	·206	Houses, garden, &c.
202	7·308	Garden, &c.	248	1·254	Arable and stream.
203	·222	Wood and road.	249	·098	Houses, yard, &c.
203a	·926	Wood.	250	·950	Arable.
204	27·914	Ornamental ground.	251	·735	Arable.
205	2·528	Houses, ornamental ground, &c.	252	1·109	Arable.
206	·590	House, yards, &c.	253	·878	Wood.
207	1·641	Wood and stream.	254	12·927	Wood.
208	·759	Ornamental ground.	255	5·796	Arable, road, &c.
			256	·341	Wood.
			257	·282	Wood.

PARISH OF URQUHART.

No. on Plan.	Area in Acres.	Remarks.	No. on Plan.	Area in Acres.	Remarks.
258	1·510	Wood.	300	22·817	Arable.
259	·134	Wood.	301	·576	House, arable, &c.
260	21·308	Arable, &c.	302	3·690	Wood.
261	·542	Houses, garden, &c.	303	59·013	Arable.
262	·975	Road.	304	·639	Road.
263	·131	Garden.	305	1·332	Houses, gardens, &c.
264	16·631	Arable and road.	306	38·095	Arable.
265	·795	Houses, garden, &c.	307	·535	Road.
266	1·319	Arable rough pasture, &c.	308	·836	Houses, yards, &c.
267	116·569	Arable, roads, stream, &c.	309	·245	Wood.
268	1·066	Houses, garden, &c.	310	·588	Houses, garden, &c.
269	1·101	Rough pasture, whins, &c.	311	·772	Arable.
270	2·462	Rough pasture and whins.	312	·152	Arable and stream.
271	·525	House, garden, &c.	313	·116	House, garden, &c.
272	129·007	Arable, roads, stream, &c.	314	·853	Arable and road.
273	1·193	Rough pasture and whins.	315	·138	Arable.
274	·998	Houses, gardens, &c.	316	·149	Arable.
275	1·815	Arable.	317	1·408	Rough pasture and stream.
276	42·750	Arable, &c.	318	24·181	Arable.
277	11·041	Wood.	319	23·046	Arable, stream, &c.
278	1·886	Arable.	320	19·738	Arable, stream, and road.
279	1·100	Wood and road.	321	15·554	Arable and stream.
280	15·282	Wood.	322	27·334	Arable.
281	·289	House, gardens, &c.	323	24·631	Arable.
282	·039	Houses and yard.	324	3·465	Arable.
283	1·270	Houses, garden, &c.	325	3·858	Arable.
284	2·190	Rough pasture and broom.	326	·586	Houses, garden, &c.
285	3·023	Rough pasture and furze.	327	28·755	Arable.
286	·173	Sheepfold.	328	17·739	Arable and stream.
287	369·705	Wood, roads, &c.	329	1·601	Arable.
288	3·107	Marsh.	330	·460	Arable.
289	7·969	Wood.	331	7·832	Arable, streams, &c.
290	112·524	Arable and roads.	332	1·988	Arable.
291	7·849	Road.	333	·742	Arable.
292	3·770	Arable.	334	·836	Houses, garden, &c.
293	·495	Houses, garden, &c.	335	·674	Arable.
294	·524	Rough pasture, road, &c.	336	2·323	Arable and road.
295	11·856	Arable and road.	337	4·132	Arable, stream, and road.
296	13·161	Arable.	338	1·394	Arable and road.
297	27·774	Arable and road.	339	1·204	Arable, stream, &c.
298	·674	Rough pasture and furze.	340	·316	Pasture.
299	1·516	Houses, garden, &c.	341	·760	Pasture.
			342	·871	Arable.
			343	1·411	Arable, &c.
			344	1·333	Arable and house.
			345	1·605	Houses, gardens, &c.
			346	1·908	Arable.
			347	·378	Rough pasture and whins.

PARISH OF URQUHART.

No. on Plan.	Area in Acres.	Remarks.	No. on Plan.	Area in Acres.	Remarks.
348	·172	House, gardens, &c.	399	·226	Arable.
349	1·642	Road.	400	·303	Arable.
350	·424	House, gardens, &c.	401	·262	Arable.
351	·131	Whins.	402	3·621	Arable.
352	1·615	Arable.	403	·305	Arable.
353	2·797	Arable.	404	·096	Arable.
354	3·542	Rough pasture, whins, &c.	405	·098	Arable.
355	1·350	Houses, garden, &c.	406	·225	Arable.
356	11·407	Arable.	407	·177	Arable.
357	3·910	Arable.	408	·147	Arable.
358	1·891	Arable.	409	·135	Arable.
359	3·795	Arable and road.	410	·101	Arable.
360	5·074	Arable and road.	411	·159	Arable.
361	1·644	Arable.	412	·297	Arable.
362	2·132	Arable.	413	·096	Arable.
363	5·746	Arable and road.	414	·681	Pasture and whins.
364	1·074	Arable and road.	415	·838	Arable.
365	1·605	Arable and road.	416	1·978	Arable.
366	1·215	Arable and road.	417	·489	Rough pasture, whins, and road.
367	5·966	Arable and road.	418	·167	Arable.
368	3·485	Arable.	419	2·449	Arable.
369	·053	Arable.	420	·786	Arable.
370	·074	Arable.	421	1·825	Arable.
371	·489	Arable.	422	·988	Arable.
372	·756	Arable and road.	423	1·220	Arable.
373	1·193	Arable and road.	424	1·506	Arable and stream.
374	1·768	Arable.	425	1·256	Arable and stream.
375	·950	Arable and road.	426	·268	House, gardens, &c.
376	4·606	Arable and road.	427	·249	Arable.
377	1·438	Arable and road.	428	·124	Houses, garden, &c.
378	2·904	Arable and road.	429	·156	Arable.
379	1·060	Arable and road.	430	·457	Rough pasture.
380	8·342	Arable.	431	1·164	Arable.
381	·709	Arable.	432	·871	Arable.
382	2·116	Houses, gardens, &c.	433	·887	Arable and shed.
383	·926	Arable.	434	·123	Houses, garden, &c.
384	1·047	Arable and road.	435	·203	Houses, yards, &c.
385	2·333	Arable.	436	3·913	Arable.
386	2·225	Arable.	437	2·253	Arable.
387	2·848	Arable.	438	2·462	Arable.
388	·655	Arable.	439	·546	Arable.
389	1·271	Arable.	440	·415	Arable and stream.
390	1·550	Arable and road.	441	2·064	Arable and stream.
391	·928	Arable.	442	·489	Houses, yards, &c.
392	·671	Arable.	443	11·196	Rough pasture and streams.
393	·087	Arable.	444	9·728	Tidal water (River Spey, part of).
394	·113	Arable.			
395	1·189	Arable.			
396	·447	Arable.	445	·558	Yards and sheds.
397	·452	Arable.	446	1·134	Road.
398	·238	Arable.	447	1·842	Arable.

PARISH OF URQUHART.

No. on Plan.	Area in Acres.	Remarks.	No. on Plan.	Area in Acres.	Remarks.
448	.701	Arable and road.	492	1.258	Arable.
449	.601	Road.	493	17.499	Wood and streams.
450	1.021	Arable and road.	494	3.159	Arable, &c.
451	7.874	Arable and road.	495	.161	House, gardens, &c.
452	3.037	Arable and road.	496	1.255	Road.
453	1.137	Arable and road.	497	.172	Arable.
454	4.239	Arable.	498	.302	Arable.
455	3.901	Arable and rough pasture.	499	.379	Houses, garden, &c.
456	1.398	Shingle.	500	.351	Wood.
457	.673	Rough pasture.	501	1.478	Arable, &c.
458	3.916	Arable and rough pasture.	502	14.368	Wood, stream, &c.
459	1.052	Arable.	503	2.755	Rough pasture, whins, &c.
460	.272	Arable.	504	16.212	Arable and rough pasture.
461	.886	Arable.	505	.463	House, gardens, &c.
462	.274	Arable and rough pasture.	506	4.324	Arable, &c.
463	65.024	Shingle, rough pasture, &c.	507	2.116	Wood, streams, &c.
463a	3.797	Shingle, stream, &c.	508	11.189	Arable, stream, and road.
464	1.151	Pasture.	509	.236	House, yards, &c.
465	2.782	Arable.	510	25.474	Arable, heathy pasture, &c.
466	13.281	Arable and rough pasture.	511	1.973	Arable.
467	18.322	Arable.	512	1.221	Wood.
468	8.607	Arable.	513	.185	Pasture.
469	15.317	Arable and stream.	514	6.195	Arable and road.
470	8.653	Arable.	515	.212	Houses, garden, &c.
471	8.270	Arable and stream.	516	11.170	Wood and road.
472	19.069	Arable and stream.	517	7.754	Arable, roads, &c.
473	.601	Houses, garden, &c.	518	.094	House, garden, &c.
474	28.813	Arable, stream, and road.	519	.064	House, garden, &c.
475	.881	Wood.	520	.023	Garden.
476	.076	House, garden, &c.	521	.119	House, garden, &c.
477	3.773	Arable.	522	1.162	Road.
478	.366	Wood.	523	1.107	Arable, &c.
479	2.074	Arable.	524	9.034	Wood, road, &c.
480	1.492	Arable.	525	.181	Arable.
481	.211	Houses, garden, &c.	526	1.580	Arable.
482	.944	Arable.	527	.080	House, garden, &c.
483	.450	Houses, gardens, &c.	528	1.809	Arable, &c.
484	18.444	Arable, &c.	529	.278	Houses, gardens, &c.
485	1.476	Arable and stream.	530	6.680	Wood, house, &c.
486	1.611	Arable and stream.	531	.615	Houses, gardens, &c.
487	9.050	Wood and stream.	532	1.322	Wood.
488	3.575	Arable, heathy pasture, &c.	533	4.132	Arable and road.
489	2.296	Arable.	534	.975	Arable.
490	.402	Houses, yard, &c.	535	82.942	Arable and road.
491	3.283	Arable.	536	1.414	Road.
			537	12.529	Wood.
			538	15.078	Wood, streams, &c.

PARISH OF URQUHART.

No. on Plan.	Area in Acres.	Remarks.	No. on Plan.	Area in Acres.	Remarks.
539	4.047	Road.	589	.199	House, gardens, &c.
540	1.423	Arable.	590	1.323	Arable, pasture, &c.
541	1.215	Pasture, stream, and whins.	591	.168	Road.
542	18.911	Wood, streams, &c.	592	.144	House, pasture, &c.
543	7.261	Wood, stream, &c.	593	1.868	Road.
544	9.973	Wood and stream.	594	6.295	Arable, &c.
545	.800	Road.	595	8.065	Arable, stream, &c.
546	.334	House, garden, &c.	596	11.205	Arable, &c.
547	.110	Yard, &c.	597	1.504	Arable, stream, &c.
548	5.962	Wood.	598	16.433	Arable and stream.
549	1.144	Houses, garden, &c.	599	.564	Wood.
550	.026	Waste.	600	15.559	Arable and stream.
551	.127	Wood.	601	26.809	Arable.
552	1.946	Houses, gardens, &c.	602	11.118	Arable.
553	32.932	Arable.	603	11.545	Arable.
554	.186	Pasture.	604	37.361	Arable and stream.
555	1.404	Houses, garden, &c.	605	1.149	Houses, garden, &c.
556	2.946	Arable, house, &c.	606	1.035	Arable, road, stream, &c.
557	.997	Wood.	607	23.719	Arable and streams.
558	29.944	Arable.	608	18.916	Arable, streams, and roads.
559	10.612	Wood and road.	609	1.125	Wood and house.
560	41.215	Arable, road, &c.	610	.345	Church, &c.
561	27.801	Arable.	611	.597	Road.
562	25.662	Arable.	612	4.532	Arable, road, &c.
563	2.216	Wood and road.	613	2.539	Arable and road.
564	21.884	Arable.	614	4.754	Arable and road.
565	4.288	Road.	615	6.856	Arable and road.
566	.144	House, garden, &c.	616	7.592	Arable and footpath.
567	34.655	Arable.	617	.786	Arable.
568	1.117	Wood.	618	5.260	Arable and road.
569	19.683	Wood, road, &c.	619	5.052	Arable and road.
570	23.747	Arable.	620	2.591	Arable and road.
571	.518	Wood.	621	5.143	Arable and road.
572	1.011	Road.	622	1.707	Arable.
573	34.606	Arable.	623	.964	Rough pasture, whins, &c.
574	1.042	Houses, garden, &c.	624	1.598	Arable.
575	1.008	Arable.	625	1.440	Arable, &c.
576	.983	Wood, &c.	626	4.448	Arable.
577	.176	House, garden, &c.	627	1.607	Arable.
578	7.085	Arable and streams.	628	1.865	Arable.
579	24.996	Arable, road, stream, &c.	629	1.378	Arable.
580	.357	House, garden, &c.	630	1.169	Arable.
581	.310	Arable.	631	1.444	Arable and stream.
582	.174	Houses, gardens, &c.	632	1.319	Arable.
583	.299	Arable.	633	1.243	Arable.
584	6.554	Arable and stream.	634	1.674	Arable and stream.
585	10.462	Arable.	635	1.444	Arable and stream.
586	3.224	Arable.	636	1.566	Arable and stream.
587	.652	Arable.	637	2.317	Arable.
588	1.658	Arable.			

PARISH OF URQUHART.

No. on Plan.	Area in Acres.	Remarks.	No. on Plan.	Area in Acres.	Remarks.
638	1·495	Arable.	687	·422	Furze and road.
639	8·850	Arable and stream.	688	·231	House, garden, &c.
640	13·944	Arable.	689	1·922	Arable and road.
641	34·939	Arable, stream, &c.	690	2·112	Arable and roads.
642	10·665	Arable.	690a	21·922	Arable and road.
643	14·926	Arable.	691	·168	House, garden, &c.
644	1·108	Wood.	692	·469	Houses and yards.
645	14·490	Arable and road.	693	2·757	Rough pasture, whins, &c.
646	39·636	Arable, &c.	694	·924	Houses, gardens, &c.
647	13·933	Arable.	695	·912	Arable.
648	26·860	Arable and road.	696	37·815	Arable, roads, streams, &c.
649	·499	Wood.	697	33·141	Wood, road, &c.
650	·270	Houses, yards, &c.	698	64·286	Arable, roads, &c.
651	19·647	Arable.	699	·807	Wood.
652	18·482	Arable and stream.	700	3·176	Arable.
653	·951	Houses, garden, &c.	701	1·038	Wood.
654	16·216	Arable and stream.	702	·578	Wood.
655	5·366	Arable.	703	74·077	Arable, rough pasture, &c.
656	2·087	Arable.	704	3·099	Arable and rough pasture.
657	4·740	Rough pasture, whins, &c.	705	7·313	Wood.
658	19·719	Arable.	706	2·588	Road.
659	16·756	Arable.	707	4·013	Wood.
660	·126	House, garden, &c.	708	13·381	Arable.
661	1·373	Arable, &c.	709	·720	Wood.
662	·712	Houses, gardens, &c.	710	109·702	Arable, roads, &c.
663	·466	Arable, &c.	711	·248	Whins and pond.
664	4·258	Arable.	712	1·349	Houses, garden, &c.
665	·313	Houses, gardens, &c.	713	74·009	Arable, whins, & roads.
666	·290	Arable.	714	1·322	Whins.
667	·132	House and arable.	715	·605	Whins.
668	29·924	Arable, &c.	716	60·720	Arable and road.
669	·939	Houses, garden, &c.	717	46·212	Arable and road.
670	76·552	Arable, roads, pond, &c.	718	10·719	Arable.
671	2·180	Road.	719	6·446	Pasture, road, &c.
672	6·855	Arable.	720	1·433	Houses, garden, &c.
673	·416	Furze, &c.	721	33·422	Arable and road.
674	5·722	Arable and road.	722	53·004	Arable, whins, &c.
675	·184	Houses, garden, &c.	723	1·447	Houses, garden, &c.
676	70·434	Wood, marsh, &c.	724	·142	House, garden, &c.
677	·562	Houses, garden, &c.	725	8·984	Arable.
678	·265	Pasture.	726	·283	Houses, garden, &c.
679	13·644	Arable, rough pasture, &c.	727	·364	Arable.
680	·198	Housé, garden, &c.	728	·193	Houses, gardens, &c.
681	·158	Houses, garden, &c.	729	·363	House, garden, &c.
682	4·231	Arable, road, &c.	730	·440	Wood and stream.
683	·135	Houses, garden, &c.	731	4·412	Arable.
684	·331	House, garden, &c.	732	2·430	Wood, road, & stream.
685	5·375	Arable and roads.	733	·127	House, garden, &c.
686	·640	Arable.			

PARISH OF URQUHART.

No. on Plan.	Area in Acres.	Remarks.	No. on Plan.	Area in Acres.	Remarks.
734	·514	Arable, house, &c.	777	·955	Road.
735	·848	Arable.	778	·792	Houses, garden, &c.
736	·213	Houses, gardens, &c.	779	·258	Wood.
737	·327	Arable and sheds.	780	·372	Ornamental ground, house, &c.
738	·148	Arable.	781	·242	Wood, &c.
739	·387	Arable.	782	2·893	Arable.
740	·193	House, yards, &c.	783	·363	Garden.
741	·901	Arable, &c.	784	2·073	Arable.
742	16·418	Wood, rough pasture, &c.	785	2·644	Arable.
743	1·715	Arable, house, &c.	786	2·397	Arable.
744	121·984	Whins, heathy pas- ture, &c.	787	2·043	Arable.
745	7·951	Arable, rough pas- ture, and whins.	788	1·332	Arable.
746	8·222	Arable, streams, &c.	789	2·342	Arable and road.
747	1·316	Rough pasture and whins.	790	·124	Houses and yards.
748	·878	Rough pasture and whins.	791	6·412	Arable, house, &c.
749	28·426	Arable and rough pasture.	792	5·730	Wood.
750	10·153	Arable and shed.	793	13·806	Arable, &c.
751	7·152	Arable, streams, &c.	794	4·977	Arable.
752	51·072	Arable and roads.	795	2·427	Arable.
753	14·326	Arable.	796	2·461	Arable.
754	26·398	Arable.	797	·929	Wood.
755	23·106	Wood and road.	798	8·622	Arable and whins.
756	1·836	Road.	799	5·704	Arable.
757	16·046	Wood.	800	3·666	Heathy pasture, road, &c.
758	1·170	Wood.	801	1·344	Wood.
759	·720	Houses, gardens, &c.	802	10·162	Arable, &c.
760	15·375	Wood, rough pasture, and road.	803	·366	Wood.
761	41·692	Arable and road.	804	13·501	Arable, stream, and road.
762	2·776	Wood and heathy pasture.	805	1·057	Arable, &c.
763	17·358	Wood.	806	·461	Houses, gardens, &c.
764	2·087	Wood & rough pasture.	807	·741	Rough pasture, furze, &c.
765	15·557	Arable.	808	5·656	Arable, road, &c.
766	9·948	Arable.	809	1·673	Heathy pasture, &c.
767	·166	Houses, gardens, &c.	810	1·175	Wood.
768	1·605	Arable.	811	15·368	Wood.
769	1·518	Arable.	812	2·518	Wood.
770	3·584	Arable.	813	9·254	Wood and road.
771	·933	Whins, &c.	814	1·421	Road.
772	22·689	Arable.	815	10·771	Arable.
773	1·376	Houses, gardens, &c.	816	9·895	Arable.
774	1·331	Road.	817	5·794	Arable.
775	·538	Road.	818	2·283	Arable.
776	2·021	Rough pasture, roads, &c.	819	1·860	Arable.
			820	1·334	Arable.
			821	·402	Road.
			822	13·077	Arable.
			823	3·575	Arable.
			824	1·453	Arable.

No. on Plan.	Area in Acres.	Remarks.	No. on Plan.	Area in Acres.	Remarks.
825	1.986	Arable.	870	1.594	Arable and stream.
826	8.355	Arable and stream.	871	.999	Arable.
827	15.678	Arable and road.	872	.388	Road.
828	3.198	Arable and road.	873	11.121	Arable and embankment.
829	1.238	Arable.	874	1.690	Arable, stream, &c.
830	1.373	Arable.	875	30.793	River Spey (part of).
831	1.131	Rough pasture and furze.	876	.125	House, garden, &c.
832	3.212	Arable.	877	8.857	Arable, stream, and road.
833	2.141	Arable.	878	.656	Houses, gardens, &c.
834	6.286	Arable.	879	.032	Garden and shed.
835	5.786	Arable	880	1.358	Rough pasture, whins, &c.
836	.595	Houses, garden, &c.	881	.725	Arable, &c.
837	.324	Arable.	882	.810	Houses, gardens, &c.
838	.853	Arable.	883	.216	House, gardens, &c.
839	3.121	Arable.	884	1.282	Arable and road.
840	.752	Arable.	885	.225	Arable.
841	.341	Arable.	886	5.370	Wood.
842	.632	Arable.	887	.587	Arable.
843	4.340	Arable.	888	5.815	Moss and stream.
844	5.703	Arable.	889	22.107	Arable and roads.
845	3.789	Arable.	890	5.370	Arable and whins.
846	7.588	Arable.	891	.450	Rough pasture, whins, &c.
847	15.459	Arable.	892	3.362	Arable.
848	4.118	Arable.	893	.318	Rough pasture and whins.
849	1.210	Rough pasture, furze, &c.	894	.286	Garden.
850	.683	Road.	895	.300	Arable, &c.
851	4.109	Arable, &c.	896	.265	Arable.
852	.078	Wood, &c.	897	1.036	Houses, garden, &c.
853	.291	Rough pasture and furze.	898	3.304	Rough pasture, whins, &c.
853a	.287	Arable.	899	32.935	Arable and roads.
854	1.195	Arable.	900	.488	Marsh and stream.
855	.780	Arable.	901	.589	Mill dam.
856	.714	Wood, &c.	902	.364	Embankment.
857	10.300	Arable and stream.	903	3.085	Arable and stream.
858	2.243	Arable, house, and roads.	904	1.799	Rough pasture, whins, &c.
859	.472	Streams, rough pasture, &c.	905	.092	Houses, yards, &c.
860	.470	Houses, stream, &c.	906	6.173	Arable, rough pasture, &c.
861	3.321	Arable.	907	1.881	Heathy pasture, road, &c.
862	2.706	Arable.	908	50.685	Wood, &c.
863	1.355	Arable.	909	5.602	Arable.
864	.401	Arable.	910	12.089	Arable, &c.
865	.385	Arable.	911	.241	Houses, garden, &c.
866	1.878	Rough pasture, furze, &c.	912	2.662	Wood.
867	.735	Arable.			
868	2.945	Arable.			
869	.252	Houses, garden, &c.			

No. on Plan.	Area in Acres.	Remarks.	No. on Plan.	Area in Acres.	Remarks.
913	25·622	Arable.	959	·577	Arable.
914	10·019	Arable.	960	3·410	Arable and road.
915	1·973	Road.	961	6·387	Arable and road.
916	7·221	Arable.	962	3·131	Arable and road.
917	12·837	Arable.	963	·896	Arable.
918	71·506	Wood, marsh, &c.	964	·902	Arable.
919	13·276	Arable.	965	3·262	Arable and road.
920	·873	Arable.	966	3·194	Arable and road.
921	1·569	Ornamental ground.	967	3·473	Arable and road.
922	1·236	House, garden, &c.	968	·696	Road.
923	13·275	Arable.	969	·868	Arable.
924	·074	House, garden, &c.	970	3·999	Arable.
925	·568	Arable and road.	971	4·426	Arable.
926	·997	Arable.	972	50·416	Arable, roads, &c.
927	·363	Houses, garden, &c.	973	1·544	Rough pasture, whins, &c.
928	·289	Pasture.	974	1·708	Road.
929	·333	Road and whins.	975	1·294	Wood.
930	·817	Wood, &c.	976	7·628	Arable and rough pasture.
931	·655	Road.	977	2·696	Arable.
932	7·730	Rough pasture and whins.	978	·876	Arable.
933	·885	Rough pasture and whins.	979	·241	Arable.
934	·128	Houses, garden, &c.	980	1·241	Arable.
935	2·054	Arable.	981	·848	Arable.
936	7·640	Arable, heathy pasture, &c.	982	·264	Arable.
937	6·637	Wood.	983	1·242	Arable.
938	·390	Sandpit, &c.	984	1·197	Arable.
939	5·956	Arable and road.	985	1·209	Arable.
940	·160	Houses, garden, &c.	986	1·081	Arable.
941	3·374	Arable and road.	987	5·278	Arable.
942	·417	House, garden, &c.	988	6·784	Arable.
943	51·724	Arable, rough pasture, and whins.	989	4·739	Arable.
944	1·783	Rough pasture, whins, &c.	990	3·941	Arable.
945	·695	Wood.	991	7·946	Arable.
946	20·019	Arable, rough pasture, &c.	992	4·160	Arable and road.
947	1·535	Houses, gardens, &c.	993	·760	Graveyard.
948	19·473	Arable, road, &c.	994	3·675	Arable.
949	5·470	Arable and stream.	995	3·905	Arable.
950	·645	Houses, garden, &c.	996	2·038	Arable and road.
951	3·748	Arable.	997	10·584	Arable, road, &c.
952	·563	Houses, gardens, &c.	998	5·586	Arable.
953	·843	Wood, road, & stream.	999	·100	House, garden, &c.
954	7·343	Arable, stream, &c.	1000	1·736	Houses, garden, &c.
955	5·006	Arable.	1001	34·509	Arable, stream, and roads.
956	3·301	Arable and road.	1002	·908	Rough pasture and whins.
957	·039	Arable.	1003	·779	Road.
958	·268	Arable.	1004	2·282	Arable.
			1005	·744	Arable.
			1006	·402	Arable.

No. on Plan.	Area in Acres.	Remarks.	No. on Plan.	Area in Acres.	Remarks.
1007	·375	Arable.	1053	64·275	Arable, sandpit, &c.
1008	·373	Arable.	1054	·970	Houses, gardens, &c.
1009	·348	Arable.	1055	8·559	Arable.
1010	·271	Arable.	1056	1·422	Arable, roads, &c.
1011	·363	Arable.	1057	·439	Wood and rough pasture.
1012	·420	Arable.	1058	10·288	Road.
1013	·335	Arable.	1059	·037	Garden and road.
1014	·365	Arable.	1060	·377	Arable, house, &c.
1015	·437	Arable.	1061	·154	Arable.
1016	·442	Arable.	1062	·231	House, gardens, &c.
1017	·399	Arable.	1063	1·400	Arable and rough pasture.
1018	·378	Arable.	1064	1·075	Furze.
1019	37·729	Arable and stream.	1065	·459	Wood and rough pasture.
1020	3·079	Arable.	1066	1·229	Houses, gardens, &c.
1021	·886	Rough pasture, whins, and road.	1067	45·051	Arable, whins, and road.
1022	·550	Road.	1068	·219	Pond.
1023	24·472	Arable, roads, &c.	1069	44·293	Arable and stream.
1024	32·047	Arable and roads.	1070	·559	Rough pasture, furze, &c.
1025	2·372	Rough pasture and whins.	1071	159·116	Heathy and rough pasture, &c.
1026	8·048	Arable.	1072	17·608	Arable.
1027	·168	Houses, garden, &c.	1073	·205	Arable.
1028	2·715	Arable.	1074	19·976	Heathy and rough pasture, &c.
1029	·742	Heathy pasture and whins.	1075	4·466	Arable.
1030	631·307	Wood, heathy pasture, &c.	1076	·211	Stackyard.
1031	1·313	Arable.	1077	·838	Houses, garden, &c.
1032	·263	Houses, gardens, &c.	1078	13·916	Arable, rough pasture, &c.
1033	·112	Houses, gardens, &c.	1079	4·049	Arable, &c.
1034	3·314	Arable.	1080	·219	House, garden, &c.
1035	10·657	Arable and road.	1081	1·947	Rough pasture, furze, &c.
1036	·252	Houses, garden, &c.	1082	9·361	Wood, marsh, &c.
1037	·118	House, yard, &c.	1083	49·266	Wood.
1038	6·000	Arable, roads, &c.	1084	14·496	Wood, heathy pasture, &c.
1039	·104	Houses, garden, &c.	1085	11·673	Arable.
1040	1·762	Arable and roads.	1086	35·956	Arable, road, &c.
1041	·096	House, garden, &c.	1087	·806	Houses, garden, &c.
1042	2·419	Arable and rough pasture.	1088	53·999	Arable and roads.
1043	·235	Houses, gardens, &c.	1089	1·073	Houses, garden, &c.
1044	·133	House, garden, &c.	1090	·516	Arable and whins.
1045	·088	House, garden, &c.	1091	4·887	Arable, &c.
1046	·319	House, gardens, &c.	1092	2·116	Wood.
1047	3·120	Arable.	1093	1·020	Arable.
1048	104·600	Wood and roads.	1094	1·763	Arable and footpath.
1049	1·135	Arable and road.			
1050	·081	House, garden, &c.			
1051	4·607	Arable.			
1052	·679	Rough pasture and whins.			

No. on Plan.	Area in Acres.	Remarks.	No. on Plan.	Area in Acres.	Remarks.
1095	.124	House, garden, &c.	1139	18.194	Whins, heathy pasture, &c.
1096	.768	Arable, &c.			
1097	.170	Houses, gardens, &c.	1140	3.568	Arable.
1098	.766	Arable.	1141	.728	Houses, garden, &c.
1099	.148	House, gardens, &c.	1142	18.449	Wood, heathy pasture, &c.
1100	.072	Arable.			
1101	2.555	Arable.	1143	8.971	Road.
1102	.632	Wood and road.	1144	.825	Wood.
1103	1.159	Wood, sandpit, &c.	1145	.786	Houses, garden, &c.
1104	7.071	Arable, rough pasture, &c.	1146	52.938	Arable and road.
			1147	.208	Garden.
1105	3.168	Arable.	1148	.458	Houses, yards, &c.
1106	1.305	Arable.	1149	.211	Pond.
1107	.044	House and garden.	1150	1.356	Rough pasture, whins, &c.
1108	.705	Wood and road.			
1109	3.203	Arable and stream.	1151	7.187	Heathy pasture, road, &c.
1110	1.133	Arable.			
1111	.450	House, garden, &c.	1152	54.745	Arable.
1112	12.877	Wood, heathy pasture, &c.	1153	20.540	Wood and heathy pasture.
1113	7.256	Arable.	1154	.243	House, garden, &c.
1114	.204	Houses, garden, &c.	1155	.255	Houses, garden, &c.
1115	.516	Wood.	1156	.437	Houses, garden, &c.
1116	3.345	Arable, house, heathy pasture, &c.	1157	26.660	Wood and roads.
			1158	223.096	Arable, roads, &c.
1117	78.287	Wood, heathy pasture, &c.	1159	1.462	Road.
			1160	.560	Houses, garden, &c.
1118	1.332	Arable.	1161	.278	Houses, gardens, &c.
1119	200.473	Wood, marsh, &c.	1162	8.607	Arable.
1120	.451	Arable.	1163	.242	House, garden, &c.
1121	1.081	Arable and road.	1164	1.104	Arable.
1122	17.315	Highland Railway (part of).	1165	61.956	Arable, roads, &c.
			1166	.466	Steelbrae Loch.
1123	2.351	Arable.	1167	21.739	Arable.
1124	3.234	Wood.	1168	.363	Houses, yards, &c.
1125	3.442	Arable.	1169	4.977	Arable and road.
1126	28.377	Wood.	1170	.739	Steeping Loch.
1127	.733	Arable.	1171	.633	Houses, garden, &c.
1128	3.170	Heathy pasture, road, &c.	1172	.387	Houses, garden, &c.
			1173	.814	Houses, gardens, &c.
1129	18.634	Arable and road.	1174	19.483	Arable, streams, and roads.
1130	.439	Houses, garden, &c.			
1131	31.155	Arable, road, &c.	1175	53.917	Arable and rough pasture.
1132	.400	Marsh.			
1133	.628	Houses, garden, &c.	1176	.511	Arable.
1134	.862	Pond.	1177	7.021	Arable and rough pasture.
1135	21.654	Wood, heathy pasture, &c.			
1136	5.919	Wood, heathy pasture, &c.	1178	1.156	Rough pasture, whins, &c.
1137	.293	Houses, garden, &c.	1179	15.653	Arable and stream.
1138	13.280	Arable.	1180	.395	Houses, garden, &c.
			1181	9.053	Arable.

PARISH OF URQUHART.

No. on Plan.	Area in Acres.	Remarks.	No. on Plan.	Area in Acres.	Remarks.
1182	75·077	Wood, roads, & stream.	1204	10·468	Wood and whins.
1183	37·273	Arable.	1205	3·077	Wood and road.
1184	18·642	Arable, &c.	1206	3·506	Wood.
1185	12·768	Arable, &c.	1207	·150	House, garden, &c.
1186	·049	Rough pasture.	1208	·118	House, gardens, &c.
1187	2·426	Road.	1209	13·105	Arable.
1188	6·877	Arable, &c.	1210	·266	Arable.
1189	18·205	Wood, heathy pasture, &c.	1211	·504	Whins, house, &c.
1190	·245	Arable.	1212	·078	Garden.
1191	·088	House, gardens, &c.	1213	3·018	Arable, stream, &c.
1192	·104	House, gardens, &c.	1214	·111	Garden.
1193	·680	Arable.		19·496	Houses, roads, gardens, &c. (Village of Kingston).
1194	·047	House, gardens, &c.			
1195	·351	Heathy pasture, roads, &c.		25·180	Houses, roads, gardens, &c. (Village of Garmouth).
1196	·120	House, gardens, &c.			
1197	7·954	Arable, rough pasture, &c.		7·970	Houses, roads, gardens, &c. (Village of Urquhart).
1198	·235	Houses, gardens, &c.			
1199	64·701	Wood and road.			
1200	·173	Arable.		13660·765	
1201	·369	House, garden, &c.			
1202	3·873	Wood.			
1203	4·865	Arable.			

RECAPITULATION.

12955·106	Land.
93·372	Roads.
17·315	Railway.
70·988	Water.
22·174	Tidal water.
501·810	Foreshore.
13660·765	Total area of the Parish of Urquhart, in the County of Elgin.

INDEX TO PLACES

IN THE

PARISH OF URQUHART.

COUNTY OF ELGIN.

Name of Place.	No. of Sheet.		Name of Place.	No. of Sheet.	
	6-inch scale.	25-344 in. scale.		6-inch scale.	25-344 in. scale.
Ashfield	VIII.	12	Fernyfield	VIII.	7
Bailieslands of Leuchars	"	5	Finfan	"	12
Bauds	XIII.	7	Folds	"	2
Binns	VIII.	8	Foundry	IX.	5
Blackburn	XIII.	7	Fyfe House	"	5
Blackdam	"	3, 4	Garmouth	"	5, 9
Blacklays	VIII.	5	Gas Works	"	5
Blinkbonnie	IX.	5	Gladhill	VIII.	8
Bog of Leuchars	VIII.	10	Greenend	IX.	5
Brandston	"	7	Greenend Cottage ..	"	5
Broomhill	"	7	Greenfield Cottage ..	"	5
Browlands	IX.	5	Greens of Lochill ..	VIII.	11
Burniestripe	VIII.	12	Hills	"	16
Burniestripe Mill ..	"	12	Hill of Garmouth ..	"	12
Caledonian Bank ..	IX.	5	Hillside	"	8
Cappieshill	VIII.	10	Innes House	"	6
Carse	"	1	Innes Links	"	8
Castlehill	XIII.	4	Innesmill	"	11
Connagedale	IX.	9	Jointure	"	6
Conniesdale	"	9	Kempston	"	11
Corbiewell	VIII.	8	Kennethsmount ..	XIII.	3
Corff House	IX.	5	Kingston	IX.	5
Corskie	VIII.	12	Laighhills	"	9
Cotts	"	2	Lein	"	5
Crofts of Urquhart ..	"	10	Lemmanpark	"	5
Crosshill	IX.	5	Leuchars House ..	VIII.	5
Dellachaple	"	5	Lochs	"	6
Dunkirk	VIII.	8	Lochhill	"	11
Dunkintyhillock	"	14	Lochhillmuir	"	11
East Lodge	"	7	Lochside	"	2
Easter Clockeasy ..	"	11	Longhill	"	14
Easter Lochs	"	12	Lower Maverston ..	"	11
Easter Marchfield ..	XIII.	3	Millbank	IX.	5
Elginshill	VIII.	10			
Evergreen	XIII.	3			

INDEX TO PLACES.

Name of Place.	No. of Sheet.		Name of Place.	No. of Sheet.	
	6-inch scale.	25·344 in. scale.		6-inch scale.	25·344 in. scale.
Mill of Garmouth ..	IX.	9	Stonewells	VIII.	6
Milltown	VIII.	5	Threapland	XIII.	3
Moss of Meft	„	10	Tippertait	VIII.	12
Moss-side	„	10	Upper Ashfield	„	12
Muir of Maverston ..	„	11	Upper Maverston ..	„	11
Muiryhall	„	15	Upper Meft	„	10
Mudbank	IX.	5	Upper Unthank ..	„	7
Nether Meft	VIII.	10	Urquhart	„	15
Nether Unthank	„	3	Viewfield	„	7
Newfield	XIII.	3	Wards	IX.	5
Newton	VIII.	2	Wallfield	VIII.	7
Parks of Innes	„	10	Waterscott	„	7
Poplar Cottage	IX.	5	Well Cottage	„	12
Queenspark	XIII.	3	Wester Bauds	XIII.	3
Redcorffhouse	IX.	5	Wester Clokeasy ..	VIII.	15
Rutherhill	VIII.	10	Wester Lochs	„	16
Slentack	„	7	Wester Marchfield	XIII.	3
Spey Cottage	IX.	13	West Lodge	VIII.	10
Speyslaw	VIII.	3	Whinnyhaugh	IX.	5
Steelbrae	XIII.	4	Willow Cottage ..	„	5
Stewart House	IX.	9	Woodside	VIII.	6

ORDNANCE SURVEY OF SCOTLAND.

BOOK OF REFERENCE TO THE PLAN

OF THE


PARISH OF URQUHART AND GLENMORISTON,

IN THE

COUNTY OF INVERNESS,

CONTAINING 129175·893 ACRES.

MAJOR-GENERAL SIR HENRY JAMES, R.E., F.R.S., F.G.S., &c.,
SUPERINTENDENT OF THE SURVEY.



LONDON:

PRINTED BY GEORGE E. EYRE AND WILLIAM SPOTTISWOODE,
PRINTERS TO THE QUEEN'S MOST EXCELLENT MAJESTY,
FOR HER MAJESTY'S STATIONERY OFFICE.

1873.

Price Two Shillings and Sixpence.

[7142.—50.—3/73.]

the
ach,
of

ach

z.

in-

.

n-
le
he

es

/

'

v

EXPLANATORY REMARKS.

The scale of the Parish Plans is the 1-2500th of the actual length on the ground, and is equal to 25·344 inches to a mile, or 3·157 chains to an inch, which is very approximately equal to one square inch to one acre, the square of 1·0018 inch being equal to one acre.

The length of each sheet is 1½ miles, and the width 1 mile, the area of each sheet is therefore 960 acres.

Each enclosure has a reference number to the area which is given in this Book.

The Braces (*f*) on the plans are to indicate that the spaces so braced are included under the same reference number.

The Altitudes in feet above the Mean Level of the Sea are written thus—31·4.

The Scale of the Plans of the County is 6 inches to a mile, and each sheet contains the same area as 16 sheets of the Parish Plans. There is therefore a double reference number to each sheet, as VI. 9., the Roman Numerals referring to the County Plans, the Arabic Figures to the Parish Plans.

The following are the characters employed on the Ordnance Plans on the Scales of 1-2500, and 6 inches to a mile :—

County Names	C		Hundreds or Wards	W		
Parishes	P		Townships	T		
Extra Parochial	E		Division of Townships	T		
Antiquities	<table style="display: inline-table; vertical-align: middle;"> <tr> <td style="font-size: 3em; vertical-align: middle;">}</td> <td style="padding-left: 10px;"> ROMAN <i>Druidical or Saxon</i> <i>Norman or Subsequent</i> </td> </tr> </table>				}	ROMAN <i>Druidical or Saxon</i> <i>Norman or Subsequent</i>
}	ROMAN <i>Druidical or Saxon</i> <i>Norman or Subsequent</i>					

The descriptions of the boundaries are shown by the following initials :—

Centre of Stream	<i>C.S.</i>		Centre of Fence	<i>C.F.</i>
Centre of Road	<i>C.R.</i>		Top of Cop	<i>T.C.</i>
Side of Stream or Drain ...	<i>S.S.</i> or <i>S.D.</i>		Centre of Wall	<i>C.W.</i>
Root of Hedge	<i>R.H.</i>		Defaced	<i>Def.</i>
Face of Wall	<i>F.W.</i>		Track of Stream.....	<i>T.S.</i>
Undefined.....	<i>Und.</i>			

Where a change occurs in the boundaries, the symbol [o—o] is used to show the part at which the change takes place.

N.B.—To convert Decimal Fractions of an Acre into Roods and Perches, multiply the decimal first by 4 and then by 40, preserving the same number of decimals in the product.

Examples—

Acres.
633·357

4

1·428
40

Acres.
527·013

4

·052
40

A. R. P.
633 1 17

17·120

A. R. P.
527 0 2

2·080

TABLE

FOR CONVERTING DECIMAL PARTS OF AN ACRE INTO ROODS AND PERCHES.

Perch.	0 Rood.	1 Rood.	2 Roods.	3 Roods.	Perch.	0 Rood.	1 Rood.	2 Roods.	3 Roods.
0	·000	·250	·500	·750	21	·131	·381	·631	·881
1	·006	·256	·506	·756	22	·137	·387	·637	·887
2	·012	·262	·512	·762	23	·144	·394	·644	·894
3	·019	·269	·519	·769	24	·150	·400	·650	·900
4	·025	·275	·525	·775	25	·156	·406	·656	·906
5	·031	·281	·531	·781	26	·162	·412	·662	·912
6	·037	·287	·537	·787	27	·169	·419	·669	·919
7	·044	·294	·544	·794	28	·175	·425	·675	·925
8	·050	·300	·550	·800	29	·181	·431	·681	·931
9	·056	·306	·556	·806	30	·187	·437	·687	·937
10	·062	·312	·562	·812	31	·194	·444	·694	·944
11	·069	·319	·569	·819	32	·200	·450	·700	·950
12	·075	·325	·575	·825	33	·206	·456	·706	·956
13	·081	·331	·581	·831	34	·212	·462	·712	·962
14	·087	·337	·587	·837	35	·219	·469	·719	·969
15	·094	·344	·594	·844	36	·225	·475	·725	·975
16	·100	·350	·600	·850	37	·231	·481	·731	·981
17	·106	·356	·606	·856	38	·237	·487	·737	·987
18	·112	·362	·612	·862	39	·244	·494	·744	·994
19	·119	·369	·619	·869	40	·250	·500	·750	1·000
20	·125	·375	·625	·875					

PARISH OF URQUHART AND GLENMORISTON,

IN THE

COUNTY OF INVERNESS.

No. on Plan.	Area in Acres.	Remarks.	No. on Plan.	Area in Acres.	Remarks.
1	2·065	Loch Creag an t-Seilich.	29	·124	House, garden, &c.
2	6·753	Arable.	30	·090	Rough pasture.
3	·153	Houses, stackyard, &c.	31	1·819	Rough pasture, &c.
4	6·470	Arable.	32	6·868	Arable, rough pasture, &c.
5	11·656	Stream, heathy pasture, &c.	33	·397	Houses, yards, &c.
6	4·759	Stream, heathy pasture, &c.	34	11·891	Heathy pasture, furze, &c.
7	1·010	Arable and rough pasture.	35	4·015	Arable and rough pasture.
8	2·290	Arable.	36	7·049	Arable, road, &c.
9	·282	House, gardens, &c.	37	16·090	Arable.
10	·490	Arable.	38	3·265	Arable.
11	·269	Arable and stream.	39	·463	Houses, arable, &c.
12	14·529	Streams, heathy pasture, &c.	40	22·922	Arable.
13	·916	Road.	41	29·867	Wood and stream.
13a	·391	Rough pasture and road.	42	·048	House and garden.
14	·113	House and garden.	43	1·395	Arable, house, &c.
15	3·128	Arable, heathy pasture, &c.	44	60·081	Wood, stream, &c.
16	16·883	Rough pasture, stream, &c.	45	·160	Garden.
17	44·061	Wood.	46	7·903	Arable and pasture.
18	3·818	Rough pasture.	47	·499	Houses, garden, &c.
19	24·419	Arable.	48	6·821	Arable.
20	1·870	Rough pasture.	49	·323	Wood.
21	32·790	Arable.	50	6·259	Arable and wood.
22	3·376	Arable.	51	·910	Arable and wood.
23	·345	Allt Féith an Fhraoich (part of).	52	1·814	Houses, gardens, &c.
24	·269	Rough pasture, &c.	53	4·636	Arable.
25	·076	Rough pasture, &c.	54	·548	Rough pasture, &c.
26	1·962	Heathy pasture, &c.	55	1·847	Arable.
27	1·424	Arable, rough pasture, &c.	56	·246	Houses, rough pasture, &c.
28	·167	House, gardens, &c.	57	1·953	Rough pasture, &c.
			58	·675	Rough pasture, &c.
			59	3·670	Rough pasture, wood, &c.
			60	10·074	Arable, &c.
			61	·178	Arable, house, &c.
			62	·230	Arable.

PARISH OF URQUHART AND GLENMORISTON.

No. on Plan.	Area in Acres.	Remarks.	No. on Plan.	Area in Acres.	Remarks.
63	4.281	Arable and rough pasture.	102	.518	Rough pasture, stream, &c.
64	6.110	Rough pasture, wood, &c.	103	2.837	Arable.
65	.899	Arable.	104	2.002	Wood, &c.
66	.472	Houses, gardens, &c.	105	3.121	House, gardens, &c.
67	9.804	Arable, rough pasture, &c.	106	1.950	Arable.
68	.393	Wood.	107	1.134	Wood, stream, &c.
69	.250	Arable.	108	.956	Arable.
70	1.648	Arable.	109	.455	Wood and stream.
71	.328	Arable.	110	.562	Arable.
72	2.572	Arable and rough pasture.	111	.052	House, &c.
73	.502	Arable and wood.	112	5.704	Arable.
74	.061	Garden.	113	.768	Rough pasture, &c.
75	.464	Arable.	114	.471	Arable and houses.
76	4.451	Arable.	115	.704	Houses, gardens, &c.
77	.851	Wood and shed.	116	.446	Houses, gardens, &c.
78	.902	Ornamental ground, house, &c.	117	.433	Houses, gardens, &c.
79	13.809	Ornamental ground, &c.	118	3.981	Rough pasture, moss, &c.
80	2.960	Ornamental ground, wood, &c.	119	5.697	Arable, &c.
81	6.539	Arable, &c.	120	.824	Houses, arable, &c.
82	1.207	Wood and stream.	121	2.544	Arable.
83	.834	Arable.	122	8.464	Arable and waste.
84	2.194	Arable, &c.	123	.077	House and stackyard.
85	.566	Rough pasture, house, &c.	124	.930	Houses, garden, &c.
86	.510	Arable.	125	10.758	Arable and waste.
87	13.984	Arable, rough pasture, &c.	126	.744	Houses, gardens, &c.
88	.186	Houses, garden, &c.	126a	.620	Arable.
89	.138	Houses, garden, &c.	127	.119	Houses and garden.
90	22.712	Arable and rough pasture.	128	.074	House, arable, &c.
91	1.641	Rough pasture.	129	.079	Houses, &c.
92	10.026	Arable, &c.	130	.406	Arable.
93	.420	Arable.	131	.723	Arable and houses.
94	28.991	Arable and road.	132	.506	Arable and rough pasture.
95	.099	Waste.	133	.318	Arable.
96	.736	Houses, rough pasture, &c.	134	.576	Arable and rough pasture.
97	11.835	Arable.	135	.660	Houses, &c.
98	.123	Houses, road, &c.	136	.198	Arable.
99	3.315	Arable.	137	.542	Houses, garden, &c.
100	.241	Houses, &c.	138	5.580	Arable.
101	1.522	Wood, stream, and road.	139	14.318	Arable.
			140	8.287	Arable and rough pasture.
			141	1.670	Rough pasture.
			142	.647	Arable.
			143	21.306	Rough pasture, roads, &c.
			144	6.120	Arable.
			145	.533	Arable, &c.
			146	.036	Houses, &c.

No. on Plan.	Area in Acres.	Remarks.	No. on Plan.	Area in Acres.	Remarks.
147	·327	Arable and rough pasture.	191	3·884	Arable.
148	5·325	Arable, rough pasture, &c.	192	·334	Arable.
149	3·675	Heathy pasture.	193	·192	Houses, garden, &c.
150	1·212	Arable.	194	·550	Arable.
151	·302	Houses and arable.	195	1·467	Arable and wood.
152	1·153	Arable.	196	·207	Houses, garden, &c.
153	9·340	Heathy and rough pasture.	197	2·083	Arable and rough pasture.
154	1·969	Arable.	198	1·189	Arable.
155	1·986	Rough pasture.	199	1·090	Wood.
156	·059	Garden.	200	·245	Arable.
157	·209	Arable.	201	·082	House, garden, &c.
158	1·620	Rough pasture.	202	2·299	Arable.
159	3·582	Arable and rough pasture.	203	·223	Houses, garden, &c.
160	1·155	Arable.	204	·114	Arable.
161	2·161	Arable.	205	2·292	Arable and rough pasture.
162	3·020	Arable.	206	·236	Houses, garden, &c.
163	7·335	Arable and wood.	207	1·078	Arable.
164	·101	Pasture.	208	·391	Houses, gardens, &c.
165	·555	Rough pasture.	209	1·918	Arable, rough pasture, &c.
166	·193	Houses, garden, &c.	210	·199	Arable and house.
167	·475	Arable.	211	5·284	Wood, rough pasture, &c.
168	·136	House, arable, &c.	212	·129	Arable.
169	3·216	Arable and stream.	213	·611	Wood and roads.
170	·066	House, garden, &c.	214	·264	Wood.
171	1·377	Arable, &c.	215	·377	Arable, &c.
172	1·125	Arable, house, &c.	216	·363	Wood.
173	2·291	Arable and wood.	217	·734	Arable and stream.
174	·131	Houses, &c.	218	8·066	Arable.
175	·318	Arable, &c.	219	·235	Arable.
176	·069	Garden.	220	5·485	Wood, rough pasture, &c.
177	1·259	Arable.	221	1·049	Arable.
178	·499	Arable.	222	1·952	Arable.
179	1·085	Heathy pasture and wood.	223	·264	Wood.
180	6·913	Arable.	224	6·149	Arable, &c.
181	4·839	Arable.	225	·466	Arable.
182	7·847	Arable, rough pasture, &c.	226	·347	Arable.
183	171·799	Wood, heathy pasture, &c.	227	·827	Houses, gardens, &c.
184	5·025	Arable, &c.	228	·362	Arable.
185	·327	Rough pasture, &c.	229	·311	Arable.
186	·165	Wood.	230	·166	Houses and garden.
187	5·510	Arable and waste.	231	·846	Wood and roads.
188	·908	Houses, rough pasture, &c.	232	6·960	Arable.
189	·702	Arable.	233	2·265	Wood and rough pasture.
190	4·507	Arable.	234	·550	Arable.
			235	1·012	Rough pasture.
			236	4·242	Arable and rough pasture.

No. on Plan.	Area in Acres.	Remarks.	No. on Plan.	Area in Acres.	Remarks.
237	·320	Houses, garden, &c.	281	7·234	Arable and rough pasture.
238	·058	Garden.	282	·037	House and garden.
239	3·250	Arable and rough pasture.	283	1·923	Arable and rough pasture.
240	4·568	Arable, &c.	284	·495	Houses, rough pasture, &c.
241	4·462	Wood, rough pasture, &c.	285	2·656	Arable and heathy pasture.
242	2·230	Arable.	286	·395	Arable.
243	·662	Arable.	287	8·978	Arable and rough pasture.
244	2·422	Arable, rough pasture, &c.	288	1·413	Heathy and rough pasture, &c.
245	3·898	Arable, road, &c.	289	9·275	Arable, heathy pasture, &c.
246	5·968	Arable.	290	70·780	Heathy and rough pasture, &c.
247	7·641	Wood, rough pasture, &c.	291	·344	Quarry, &c.
248	2·186	Arable.	292	2·872	Arable and road.
249	1·519	Arable.	293	1·827	Pasture.
250	6·301	Wood, streams, &c.	294	5·663	Loch an Sgòr Ghaothair.
251	·321	Wood.	295	5·357	Arable and rough pasture.
252	·503	Wood.	296	1·746	Rough pasture.
253	·971	Arable.	297	·073	House, stackyard, &c.
254	5·227	Arable.	298	·091	Houses, &c.
255	6·035	Ornamental ground.	299	13·864	Arable, rough pasture, &c.
256	1·278	Houses and ornamental ground.	300	·131	Arable.
257	1·861	Garden.	301	·749	Rough pasture and road.
258	·724	Houses, garden, &c.	302	7·106	Arable and rough pasture.
259	80·527	Wood, rough pasture, &c.	303	1·018	Rough pasture, road, &c.
260	11·190	Arable.	304	5·993	Arable and rough pasture.
261	2·178	Arable.	305	·071	Garden.
262	45·106	River Enrick (part of).	306	·350	Houses, yards, &c.
263	2·249	Arable.	307	3·528	Arable.
264	·205	Wood.	308	·194	House, garden, &c.
265	8·917	Arable.	309	2·378	Arable and stream.
266	4·547	Wood and streams.	310	4·043	Arable and rough pasture.
267	10·848	Arable and rough pasture.	311	·639	Arable.
268	4·572	Arable.	312	·226	Houses, yards, &c.
269	·576	Houses, gardens, &c.	313	·759	Rough pasture, &c.
270	·081	House, &c.	314	30·728	Arable, rough pasture, &c.
271	·424	Arable.	315	·231	Arable.
272	2·079	Arable.			
273	2·841	Arable.			
274	·702	Wood.			
275	21·040	Wood, garden, &c.			
276	51·020	Wood, rough pasture, &c.			
277	3·632	Arable.			
278	2·959	Arable.			
279	5·123	Arable.			
280	2·494	Heathy pasture, &c.			

No. on Plan.	Area in Acres.	Remarks.	No. on Plan.	Area in Acres.	Remarks.
316	·429	Rough pasture, &c.	356	·086	House and stackyard.
317	·051	House, rough pasture, &c.	357	·185	Houses and yard.
318	·164	Houses, gardens, &c.	358	·309	Houses, garden, &c.
319	·351	Church and grave-yard.	359	36·401	Heathy and rough pasture, &c.
320	3·783	Arable, rough pasture, &c.	360	65·583	Heathy and rough pasture, &c.
321	·712	Arable, &c.	361	1·385	Arable.
322	·770	Arable, &c.	362	2·646	Rough pasture, &c.
323	1·318	Wood and rough pasture.	363	·723	Houses, garden, &c.
324	2·575	Arable and rough pasture.	364	2·993	Arable.
325	2·074	Arable.	365	21·084	Wood, heathy pasture, &c.
326	1·630	Arable, &c.	366	6·514	Arable, &c.
327	2·138	Arable, stream, &c.	367	3·427	Arable.
328	·533	Arable.	368	1·462	Road.
329	·493	Arable.	369	1·951	Arable.
330	·656	Arable.	370	2·045	Arable, &c.
331	·572	Arable.	371	·250	House, garden, &c.
332	2·061	Arable and rough pasture.	372	·517	Arable, &c.
333	1·149	Arable, &c.	373	·281	Rough pasture, &c.
334	1·649	Arable, &c.	374	·512	Arable.
335	2·010	Arable, &c.	375	11·242	Arable.
336	1·690	Arable, &c.	376	·332	Arable, garden, &c.
337	1·428	Houses, gardens, &c.	377	12·709	Wood, rough pasture, &c.
338	·938	Wood, stream, &c.	378	·119	Wood.
339	3·921	Arable, &c.	379	·291	Rough pasture, &c.
340	·388	Arable.	380	4·564	Arable.
341	·142	Gravel pit.	381	5·591	Arable, &c.
342	2·371	Arable.	382	4·920	Arable and stream.
343	7·823	Arable, waste, &c.	383	2·384	Arable.
344	23·058	Arable and rough pasture.	384	·543	Wood.
345	1·148	Rough pasture, &c.	385	1·590	Arable, rough pasture, &c.
346	·606	Rough pasture, &c.	386	21·513	Wood, house, &c.
347	14·965	Wood, rough pasture, &c.	387	1·099	Arable.
348	·237	Arable.	388	·047	Garden.
349	2·217	Road.	389	1·662	Arable and rough pasture.
350	20·478	Arable and rough pasture.	390	1·016	Arable and rough pasture.
351	3·147	Wood, rough pasture, &c.	391	3·149	Wood.
352	6·113	Arable and rough pasture.	392	·351	Wood.
353	·981	Rough pasture, &c.	393	5·091	Arable and rough pasture.
354	8·024	Arable.	394	·064	Garden.
355	2·155	Heathy and rough pasture, &c.	395	·635	Arable.
			396	·257	Houses, garden, &c.
			397	20·462	Arable, heathy pasture, &c.
			398	17·088	Arable and rough pasture.

No. on Plan.	Area in Acres.	Remarks.	No. on Plan.	Area in Acres.	Remarks.
399	1·173	Rough pasture.	437	6·378	Arable.
400	7·186	Heathy pasture and stream.	438	13·900	Arable, wood, &c.
401	70·723	Arable, rough pasture, &c.	439	8·999	Arable and rough pasture.
402	·977	Houses, garden, &c.	440	12·592	Arable, &c.
403	19·382	Heathy and rough pasture, &c.	441	13·108	Arable, wood, &c.
404	1·446	Heathy pasture.	442	·452	Arable.
405	·130	Houses, rough pasture, &c.	443	7·454	Arable, rough pasture, &c.
406	·447	Arable.	444	·180	Arable.
407	1·694	Rough pasture, house, &c.	445	·154	Houses and yard.
408	9·052	Arable and rough pasture.	446	·304	Houses, garden, &c.
409	1·205	Arable and rough pasture.	447	·238	Arable.
410	·070	House, &c.	448	5·577	Arable and rough pasture.
411	·145	House, garden, &c.	449	·205	House, garden, &c.
412	37·707	Wood, heathy pasture, &c.	450	91·956	Wood, heathy pasture, &c.
413	8·715	Wood and road.	451	·659	Arable.
414	·272	Wood.	452	1·372	Arable.
415	1·028	Arable.	453	5·186	Arable.
416	1·953	Arable.	454	·249	Houses, yards, &c.
417	2·805	Wood, rough pasture, &c.	455	6·555	Arable and rough pasture.
418	·648	House, garden, &c.	455a	12·408	Heathy pasture.
419	3·159	Arable.	456	·224	Houses and yard.
420	9·605	Streams, rough pasture, &c.	457	4·648	Arable and heathy pasture.
421	1·396	House, gardens, &c.	458	·914	Stream, heathy pasture, &c.
422	·348	Arable.	459	7·624	Arable and road.
423	·611	Houses, gardens, &c.	460	2·203	Arable.
424	·280	Arable.	461	28·759	Heathy and rough pasture, &c.
425	·389	Houses, garden, &c.	462	·082	House, garden, &c.
426	2·592	Rough pasture, whins, &c.	463	·178	Pond.
427	3·663	Arable, &c.	464	·537	Houses, garden, &c.
428	·154	Houses, yard, &c.	465	27·925	Arable.
429	10·760	Wood, rough pasture, &c.	466	1·651	Arable and road.
430	·153	Arable.	467	·479	Arable and road.
431	1·205	Arable.	468	·068	House, &c.
432	5·297	Wood, rough pasture, &c.	469	6·002	Arable, &c.
433	1·159	House, gardens, &c.	470	·175	Houses, garden, &c.
434	·493	Arable.	471	·136	Road.
435	1·140	Rough pasture, pond, &c.	472	1·970	Arable.
436	4·437	Wood, road, &c.	473	17·242	Rough pasture, wood, &c.
			474	·098	House, garden, &c.
			475	·743	Houses, garden, &c.
			476	1·815	Arable.
			477	15·424	Arable, rough pasture, &c.

No. on Plan.	Area in Acres.	Remarks.	No. on Plan.	Area in Acres.	Remarks.
478	·231	House, garden, &c.	521	·070	House, garden, &c.
479	12·064	Arable.	522	14·216	Houses, rough pasture, &c.
480	2·844	House, garden, and ornamental ground.	523	26·040	Wood and stream.
481	1·184	Houses, garden, &c.	524	·221	House, gardens, &c.
482	8·365	Rough pasture.	525	5·847	Arable and rough pasture.
483	5·719	Wood.	526	·126	Rough pasture, &c.
484	·128	House and garden.	527	·257	Arable.
485	1·021	Pasture.	528	17·924	Arable and stream.
486	·260	Pond.	529	·178	Rough pasture.
487	·852	Wood.	530	18·783	Arable, stream, &c.
488	16·676	Ornamental ground.	531	4·542	Rough pasture and stream.
489	·862	House and ornamental ground.	532	3·263	Arable.
490	·196	Wood.	533	·954	Rough pasture, &c.
491	2·898	Wood, rough pasture, &c.	534	1·209	Rough pasture, &c.
492	1·231	Wood.	535	7·712	Arable and rough pasture.
493	3·899	Arable.	536	2·640	Road.
494	1·629	Wood, rough pasture, &c.	537	1·174	Arable.
495	·112	Wood.	538	7·201	Rough pasture, &c.
496	4·584	Wood.	539	7·191	Pasture.
497	·357	Wood.	540	·110	Pasture.
498	6·753	Arable.	541	6·444	Arable.
499	·586	Wood and road.	542	1·215	Rough pasture.
500	·833	Arable.	543	3·172	Arable.
501	·554	Houses, rough pasture, &c.	544	·645	Rough pasture, &c.
502	·222	Wood.	545	2·533	Arable, rough pasture, &c.
503	·233	Graveyard.	546	1·253	Rough pasture, stream, &c.
504	·170	Wood.	547	·475	House and pasture.
505	·534	Road, &c.	548	1·274	Houses, pasture, &c.
506	7·259	Arable and rough pasture.	549	6·655	Wood, rough pasture, &c.
507	1·344	Wood and stream.	550	·676	Pasture.
508	·257	Wood.	551	·565	Rough pasture, road, &c.
509	5·992	Houses, gardens, &c.	552	4·310	River Enrick (part of).
510	2·093	Arable.	553	8·707	Wood and heathy pasture.
511	·713	House and ornamental ground.	554	·660	Arable.
512	1·097	Pasture, &c.	555	·260	Arable.
513	·750	Rough pasture.	556	2·378	Arable and rough pasture.
514	22·912	Arable.	557	·309	Arable.
515	1·706	Rough pasture, &c.	558	9·888	Rough pasture, wood, &c.
516	10·532	Arable.	559	·405	Houses, rough pasture, &c.
517	4·906	River Enrick (part of).	560	14·008	Arable, rough pasture, &c.
518	·088	Wood.			
519	4·517	Pasture, rough pasture, &c.			
520	20·955	Arable, rough pasture, &c.			

No. on Plan.	Area in Acres.	Remarks.	No. on Plan.	Area in Acres.	Remarks.
561	1·124	Rough pasture.	605	·369	Arable.
562	2·967	Arable.	606	1·553	Rough pasture, road, &c.
563	15·336	Rough pasture, stream, &c.	607	·237	Arable.
564	1·761	Rough pasture and stream.	608	3·014	Rough pasture, house, &c.
565	·152	Pasture.	609	·134	Houses, garden, &c.
566	16·135	Arable.	610	·206	Arable, &c.
567	1·258	Allt Seanabhaile (part of).	611	·263	Arable.
568	2·825	Wood.	612	·239	Arable.
569	16·322	Arable.	613	3·218	Arable and wood.
570	2·855	Rough pasture, road, &c.	614	·384	Arable.
571	·175	House, garden, &c.	615	3·092	Wood, stream, &c.
572	1·293	Rough pasture.	616	·137	Rough pasture, &c.
573	9·480	Arable.	617	·629	Rough pasture, &c.
574	·339	Pasture.	618	3·787	Pasture and rough pasture.
575	4·584	Pasture.	619	·482	Road.
576	·371	Pond.	620	9·086	Pasture.
577	2·945	Pasture, &c.	621	3·719	Pasture.
578	14·561	Arable and rough pasture.	622	1·570	Arable, &c.
579	15·953	Arable.	623	1·151	Rough pasture, road, &c.
580	5·978	Rough pasture, &c.	624	·430	House, garden, &c.
581	·459	Wood.	625	7·190	Pasture, houses, &c.
582	·046	Wood.	626	·826	Houses, yards, &c.
583	·427	Arable.	627	36·582	Rough pasture, furze, &c.
584	·062	House, garden, &c.	628	9·535	Arable and rough pasture.
585	·242	House, sheds, &c.	629	14·966	Rough pasture and stream.
586	·398	Wood.	630	4·537	Arable, embankment, &c.
587	7·160	Arable and rough pasture.	631	·508	Rough pasture.
588	·277	Wood.	632	7·492	River Enrick (part of).
589	1·758	House, gardens, &c.	633	9·111	Arable.
590	·092	Wood.	634	·767	Rough pasture, ruin, &c.
591	1·273	Wood.	635	·546	Arable.
592	2·473	Arable.	636	3·917	Arable and rough pasture.
593	·808	Rough pasture, &c.	637	·461	House, gardens, &c.
594	·276	Houses, garden, &c.	638	·101	Houses, gardens, &c.
595	1·073	Arable.	639	·278	House, garden, &c.
596	·389	Rough pasture, road, &c.	640	·050	Houses, &c.
597	·708	Arable.	641	·527	Arable.
598	3·028	Wood.	642	17·985	Arable.
599	1·680	Arable, rough pasture, &c.	643	·662	Rough pasture, road, &c.
600	·100	Arable.	644	·110	Marsh.
601	·872	Wood.	645	2·223	Streams, rough pasture, &c.
602	·110	Houses, yards, &c.			
603	2·106	Arable, &c.			
604	2·857	Rough pasture, road, &c.			

No. on Plan.	Area in Acres.	Remarks.	No. on Plan.	Area in Acres.	Remarks.
646	24·858	Arable, stream, &c.	685	10·515	Houses, ornamental ground, &c.
647	9·094	Streams, rough pasture, &c.	686	·189	Pond.
648	1·180	Wood.	687	37·083	Arable, rough pasture, &c.
649	·722	Road.	688	·411	Wood, &c.
650	8·179	Arable, rough pasture, &c.	689	·354	Arable.
651	2·407	Rough pasture, &c.	690	1·093	Garden.
652	5·097	Arable, stream, &c.	691	3·211	Rough pasture, stream, &c.
653	1·067	Streams, heathy pasture, &c.	692	4·864	Arable, rough pasture, &c.
654	6·932	Arable.	693	·707	Rough pasture and furze.
655	46·401	Streams, rough pasture, &c.	694	·620	Rough pasture, &c.
656	12·791	Streams, rough pasture, &c.	695	·340	Road.
657	1·365	Streams, rough pasture, &c.	696	6·684	Arable.
658	14·686	Arable, rough pasture, &c.	697	·574	Wood.
659	·812	House, garden, &c.	698	16·859	Arable.
660	·140	Mill dam.	699	·323	Rough pasture.
661	1·550	Arable, &c.	700	·920	Houses, sheds, &c.
662	1·157	Wood.	701	2·909	Rough pasture, roads, &c.
663	·452	Houses, gardens, &c.	702	1·178	Arable.
664	5·265	Arable and rough pasture.	703	·944	Rough pasture, road, &c.
665	·421	Houses, garden, &c.	704	7·816	Rough pasture, roads, &c.
666	1·770	Ornamental ground.	705	·357	Pond.
667	1·531	Wood and road.	706	25·972	Houses, rough pasture, &c.
668	1·276	Wood, rough pasture, &c.	707	28·108	Arable, rough pasture, &c.
669	·562	House, wood, &c.	708	·798	Rough pasture, &c.
670	1·750	Arable.	709	4·685	Wood and road.
671	4·933	Rough pasture, stream, &c.	710	3·407	Arable, &c.
672	4·366	Arable.	711	1·958	Wood, road, &c.
673	·760	Rough pasture, &c.	712	·772	Wood.
674	4·245	Arable.	713	·520	Arable.
675	21·570	Rough pasture, wood, &c.	714	·459	Houses, garden, &c.
676	5·632	Rough pasture, &c.	715	8·589	Rough pasture, wood, &c.
677	·213	Wood.	716	2·167	Rough pasture, road, &c.
678	2·710	Rough pasture, road, &c.	717	16·117	Arable, rough pasture, &c.
679	205·287	Loch Meiklie.	718	·438	House, garden, &c.
680	3·710	Wood, rough pasture, &c.	719	·427	House, garden, &c.
681	1·127	Wood.	720	·160	House, garden, &c.
682	3·025	Arable and road.	721	·153	Arable.
683	1·117	Wood.	722	2·218	Arable, heathy pasture, &c.
684	1·595	Arable.			

No. on Plan.	Area in Acres.	Remarks.	No. on Plan.	Area in Acres.	Remarks.
723	1·006	Arable.	765	1·145	Wood, &c.
724	1·751	Arable.	766	21·034	Arable, rough pasture, &c.
725	1·291	Arable.	767	·303	Houses, garden, &c.
726	1·264	Wood, arable, &c.	768	·122	Garden.
727	·131	House, &c.	769	1·412	Rough pasture, garden, &c.
728	·363	Rough pasture, stream, &c.	770	2·507	Arable.
729	1·593	Arable.	771	2·081	Arable.
730	·081	Houses, &c.	772	·856	Houses, rough pasture, &c.
731	·112	House, stream, &c.	773	3·083	Arable.
732	1·453	Arable and rough pasture.	774	·330	Arable.
733	·289	Arable.	775	1·030	Arable.
734	4·217	Houses, rough pasture, &c.	776	·427	Arable, rough pasture, &c.
735	·498	Arable.	777	·430	Arable, rough pasture, &c.
736	·158	Rough pasture, ruin, &c.	778	·227	Houses, gardens, &c.
737	1·772	Arable and wood.	779	6·226	Arable and rough pasture.
738	·822	Rough pasture, &c.	780	14·739	Road.
739	9·102	Arable, wood, &c.	781	1·530	Arable.
740	8·585	Arable, rough pasture, &c.	782	5·021	Rough pasture, &c.
741	·455	Houses, rough pasture, &c.	783	·606	Arable.
742	·184	Houses, garden, &c.	784	42·042	Wood, rough pasture, &c.
743	·213	Garden.	785	3·291	Arable.
744	·302	House, gardens, &c.	786	9·129	Arable.
745	·547	Arable.	787	5·456	Rough pasture, stream, &c.
746	·599	House, garden, &c.	788	1·200	Arable.
747	·764	Arable.	789	1·470	Wood.
748	·262	House, garden, &c.	790	1·748	Arable, &c.
749	4·288	Streams, rough pasture, &c.	791	1·556	Rough pasture, road, &c.
750	·438	Arable and stream.	792	16·456	Arable, &c.
751	·086	Wood.	793	·619	Arable.
752	7·117	Arable, rough pasture, &c.	794	2·186	Wood and stream.
753	·312	Wood.	795	·347	Rough pasture, wood, &c.
754	·125	Garden.	796	10·414	Arable.
755	·331	House, garden, &c.	797	2·804	Houses, garden, &c.
756	·053	Garden.	798	·328	Arable.
757	·501	Rough pasture, road, &c.	799	·087	House, garden, &c.
758	·965	Arable.	800	776·654	Wood, heathy pasture, &c.
759	2·065	Rough pasture, &c.	801	·313	Pond.
760	1·282	Arable.	802	·523	Houses, yards, &c.
761	·808	Houses, garden, &c.	803	·488	Arable, houses, &c.
762	2·735	Arable and road.	804	5·148	Arable.
763	·405	Houses, rough pasture, &c.	805	7·445	Arable.
764	1·136	Arable, house, &c.			

No. on Plan.	Area in Acres.	Remarks.	No. on Plan.	Area in Acres.	Remarks.
806	·267	Wood.	842	3·136	Wood, road, &c.
807	13·592	Arable and rough pasture.	843	1·380	Arable.
808	1·469	Rough pasture and road.	844	3·748	Arable.
809	·092	Garden.	845	·095	Rough pasture, &c.
810	2·587	Rough pasture, house, &c.	846	2·886	Wood, rough pasture, &c.
811	17·381	Arable and rough pasture.	847	3·540	Arable and rough pasture.
812	13·900	Arable and rough pasture.	848	·276	Houses, yards, &c.
813	·408	Rough pasture, &c.	849	·440	House, arable, &c.
814	·433	Pasture.	850	19·131	Arable.
815	2·103	Pasture.	851	1·838	Wood, road, &c.
816	2·207	Arable.	852	1·699	Arable, rough pasture, &c.
817	4·061	Arable and road.	853	2·008	Arable.
818	7·484	Wood, rough pasture, &c.	854	·948	House, arable, &c.
819	13·290	Arable.	855	·994	Houses, arable, garden, &c.
820	·644	Arable.	856	·303	Houses, gardens, &c.
820a	1·850	Rough pasture, wood, &c.	857	·150	Pasture, stream, &c.
821	14·940	Arable and rough pasture.	858	·066	House, garden, &c.
822	1·191	Wood, rough pasture, &c.	859	·238	House, garden, &c.
823	34·979	Wood.	860	·638	Wood.
824	·590	Wood and rough pasture.	861	·321	Pasture and arable.
825	59·748	Wood and stream.	862	·759	Road.
826	299·551	Wood, heathy pasture, &c.	863	4·781	Arable.
827	12·661	Arable, road, &c.	864	1·158	Arable.
828	·461	Wood, stream, &c.	865	·318	Arable.
829	5·346	Arable and road.	866	·312	Arable.
830	·098	Arable.	867	·679	Arable.
831	9·386	Arable and road.	868	·563	Houses, garden, &c.
832	10·357	Arable and footpath.	869	3·279	Arable and stream.
833	2·792	Rough pasture, house, &c.	870	3·057	Arable.
834	·689	Wood and rough pasture.	871	·580	Rough pasture, wood, &c.
835	26·126	Arable, &c.	872	·341	Houses, gardens, &c.
836	·144	Arable.	873	·370	House, rough pasture, &c.
837	70·867	Wood, roads, &c.	874	1·112	Rough pasture, road, &c.
838	·201	Arable.	875	6·060	Arable and rough pasture.
839	·903	Rough pasture and stream.	876	3·406	Wood.
840	6·059	Arable and rough pasture.	877	·699	Arable.
841	13·457	Arable.	878	·237	Arable.
			879	2·075	Arable.
			880	3·722	Arable.
			881	72·056	Wood, roads, &c.
			882	2·411	Ornamental ground.
			883	3·851	Ornamental ground.
			884	1·252	House and ornamental ground.

No. on Plan.	Area in Acres.	Remarks.	No. on Plan.	Area in Acres.	Remarks.
885	3·915	Houses, garden, &c.	928	4·020	House and stream.
886	5·413	Arable, &c.	929	·873	Arable.
887	1·562	Wood.	930	·618	Pasture.
888	3·206	Arable and wood.	931	2·290	Houses, gardens, &c.
889	·734	Arable.	932	16·876	Arable.
890	2·830	Rough pasture, &c.	933	26·244	Arable and rough pasture.
891	3·848	Arable.			
892	4·236	Arable and rough pasture.	934	2·017	Rough pasture and road.
893	2·125	Road.	935	·776	Wood.
894	·409	Road.	936	5·550	Wood.
895	17·505	Arable.	937	1·653	Houses, gardens, &c.
896	12·495	Arable and road.	938	·072	House, gardens, &c.
897	13·488	Wood and rough pasture.	939	2·545	Wood.
898	4·255	Arable.	940	·888	Church, wood, &c.
899	1·647	Rough pasture, &c.	941	·517	Road.
900	11·251	Arable.	942	4·270	Wood.
901	12·695	Wood, rough pasture, &c.	943	·104	Wood.
902	11·930	Arable.	944	1·992	Road.
903	2·929	Wood and rough pasture.	945	6·511	Arable.
904	10·460	Rough pasture, wood, &c.	946	·606	Wood.
905	·451	Arable.	947	·091	Wood.
906	12·979	Arable, rough pasture, &c.	948	2·190	Arable.
907	5·599	Arable and rough pasture.	949	5·940	Arable.
908	1·814	Wood.	950	·403	Rough pasture, &c.
909	·212	Rough pasture, &c.	951	4·104	Arable.
910	1·770	Wood and rough pasture.	952	5·846	Arable.
911	4·192	Wood.	953	1·017	Arable.
912	·469	Rough pasture, &c.	954	3·668	Arable.
913	2·221	Wood.	955	2·087	Arable.
914	19·962	Arable.	956	1·875	Arable.
915	7·425	Rough pasture, wood, &c.	957	·305	Rough pasture, &c.
916	·202	Garden.	958	2·054	Arable and rough pasture.
917	·072	Garden.	959	1·106	Arable.
918	·186	House, garden, &c.	960	·937	Arable.
919	·163	Wood.	961	2·003	Arable.
920	·172	Arable.	961a	8·640	Wood.
921	·477	Garden.	962	1·975	Arable and rough pasture.
922	1·224	Houses, gardens, &c.	963	2·136	Arable.
923	·228	Pond.	964	·745	Arable.
924	·171	Arable.	965	1·864	Arable.
925	3·561	Arable.	966	·045	House, garden, &c.
926	2·317	Wood and shed.	967	1·743	Rough pasture, &c.
927	1·430	Pasture and shingle.	968	·797	Arable.
			969	·829	Arable.
			970	1·026	Arable.
			971	·887	Arable.
			972	25·349	River Coiltie (part of).
			973	2·061	Arable.
			974	·547	Rough pasture, &c.

No. on Plan.	Area in Acres.	Remarks.	No. on Plan.	Area in Acres.	Remarks.
975	8·156	Arable.	1016	·844	Wood and stream.
976	1·018	Arable.	1017	·543	Drumbuie Burn (part of).
977	6·010	Arable, rough pasture, &c.	1018	7·009	Wood and shingle.
978	·125	House, &c.	1019	3·937	Wood and streams.
979	·232	Arable and rough pasture.	1020	3·866	Wood and shingle.
980	1·173	Rough pasture, &c.	1021	1·400	Rough pasture.
981	6·081	Arable.	1022	·745	Wood and stream.
982	·664	Rough pasture.	1023	8·257	Arable and stream.
983	8·470	Arable.	1024	9·719	Arable.
984	1·670	Rough pasture, stream, &c.	1025	7·228	Arable and road.
985	4·863	Rough pasture, stream, &c.	1026	·399	Road.
986	·184	Pond.	1027	·641	Wood and stream.
987	27·047	Arable and stream.	1028	2·003	Houses, garden, &c.
988	12·130	Road.	1029	1·015	Houses, yards, &c.
989	7·720	Rough pasture, wood, &c.	1030	8·617	Arable.
990	·864	Arable.	1031	6·341	Arable.
991	8·571	Wood, rough pasture, &c.	1032	7·304	Arable.
992	11·510	Arable, wood, &c.	1033	·249	Wood and stream.
993	·101	Stackyard.	1034	1·374	Arable.
994	1·340	Arable.	1035	·057	Houses, &c.
995	1·282	Houses, garden, &c.	1036	7·424	Arable.
996	12·514	Arable, &c.	1037	10·038	Arable.
997	5·165	Rough pasture, stream, &c.	1038	·132	House, garden, &c.
998	·959	Graveyard.	1039	10·761	Arable.
999	10·271	Arable.	1040	2·296	Arable.
1000	·859	Wood and shingle.	1041	1·631	Rough pasture, road, &c.
1001	3·714	Wood.	1042	18·802	Arable and stream.
1002	4·896	Wood and streams.	1043	9·759	Streams, rough pasture, &c.
1003	·496	Wood.	1044	1·764	Rough pasture, stream, &c.
1004	·456	Wood.	1045	15·251	Wood and shingle.
1005	5·520	Wood.	1046	·463	Water.
1006	·186	Wood.	1047	·772	Wood.
1007	9·125	Arable, rough pasture, &c.	1048	·095	Wood.
1008	·213	Rough pasture and stream.	1049	2·862	Wood and stream.
1009	·210	Rough pasture and stream.	1050	2·473	Wood, waste, &c.
1010	9·496	Wood, rough pasture, &c.	1051	9·693	Arable, rough pasture, &c.
1011	15·619	Arable.	1052	11·897	Rough pasture, stream, &c.
1012	·582	Houses, garden, &c.	1053	5·312	Arable.
1013	3·192	Arable, houses, &c.	1054	5·233	Arable.
1014	5·465	Arable, road, &c.	1055	2·300	Arable.
1015	11·308	Arable, rough pasture, &c.	1056	6·525	Rough pasture, stream, &c.
			1057	·496	Wood.
			1058	2·347	Arable.
			1059	·175	Houses, gardens, &c.
			1060	1·119	Houses, garden, &c.
			1061	2·437	Arable.

No. on Plan.	Area in Acres.	Remarks.	No. on Plan.	Area in Acres.	Remarks.
1062	·963	Rough pasture, &c.	1103	10·105	Arable and road.
1063	4·473	Wood, rough pasture, &c.	1104	·344	House, garden, &c.
1064	3·238	Arable.	1105	2·736	Divach Burn.
1065	8·342	Arable and rough pasture.	1106	2·084	Wood.
1066	·112	Houses, garden, &c.	1107	·318	Wood.
1067	16·670	Arable, ruin, &c.	1108	·043	House, garden, &c.
1068	·205	Pasture, stackyard, &c.	1109	9·998	Arable.
1069	·133	Arable.	1110	6·890	Arable.
1070	6·954	Houses, rough pasture, &c.	1111	1·371	Houses, yards, &c.
1071	·043	House and garden.	1112	6·446	Arable.
1072	·128	Houses, garden, &c.	1113	10·789	Arable and road.
1073	1·737	Arable, &c.	1114	·297	House, &c.
1074	6·018	Arable, rough pasture, &c.	1115	5·248	Arable.
1075	2·028	Arable.	1116	2·325	Arable.
1076	·505	Houses, ruin, &c.	1117	3·388	Arable.
1077	2·603	Rough pasture, pasture, &c.	1118	·259	Wood.
1078	·137	Houses, garden, &c.	1119	2·595	Wood and stream.
1079	·181	Houses, garden, &c.	1120	3·208	Arable and rough pasture.
1080	·159	House and garden.	1121	2·158	Road.
1081	23·398	Arable, rough pasture, &c.	1122	4·647	Wood, rough pasture, &c.
1082	·224	Houses, garden, &c.	1123	·391	Houses, garden, &c.
1083	·402	Pasture.	1124	·519	Wood and road.
1084	1·022	Arable, houses, &c.	1125	3·986	Arable, road, &c.
1085	·331	Arable.	1126	·675	Rough pasture.
1086	·415	Houses, arable, &c.	1127	10·806	Arable, rough pasture, &c.
1087	·167	Houses, garden, &c.	1128	14·532	Arable and rough pasture.
1088	4·682	Arable and ruins.	1129	2·292	Rough pasture, &c.
1089	1·258	Arable and rough pasture.	1130	·542	Wood.
1090	·187	Rough pasture.	1131	4·684	Arable.
1091	2·768	Arable and rough pasture.	1132	·087	Houses, &c.
1092	·293	Rough pasture and whins.	1133	·080	House and garden.
1093	1·193	Rough pasture.	1134	1·444	Wood.
1094	1·194	Arable.	1135	3·456	Arable.
1095	·808	Wood, ruin, &c.	1136	·146	Ornamental ground, house, &c.
1096	·545	Pond.	1137	2·214	Arable and wood.
1097	22·628	Wood, road, &c.	1138	·802	Houses, garden, &c.
1098	3·808	Arable.	1139	3·981	Arable.
1099	·687	Ornamental ground, house, &c.	1140	9·398	Wood, rough pasture, &c.
1100	·792	Wood, house, &c.	1141	·879	Streams, rough pasture, &c.
1101	·709	Arable, rough pasture, &c.	1142	4·196	Arable.
1102	1·000	Wood and road.	1143	6·277	Arable, &c.
			1144	1·987	Wood, streams, &c.
			1145	10·271	Arable, road, stream, &c.
			1146	1·205	Wood and stream.

No. on Plan.	Area in Acres.	Remarks.	No. on Plan.	Area in Acres.	Remarks.
1147	1·800	Arable.	1191	394·157	Wood, heathy pasture, &c.
1148	2·664	Wood, streams, &c.	1192	107·283	Wood, heathy pasture, &c.
1149	3·334	Arable.	1193	3·517	Wood.
1150	1·347	Wood and rough pasture.	1194	·132	House, garden, &c.
1151	11·011	Arable, &c.	1195	2·101	Arable.
1152	·164	Wood.	1196	1·772	Arable, &c.
1153	·426	Road.	1197	43·550	Wood, rough pasture, &c.
1154	·130	Wood.	1198	·051	House, &c.
1155	·487	Arable.	1199	·980	Arable.
1156	1·141	Arable, &c.	1200	3·195	Arable.
1157	23·305	Arable and road.	1201	1·238	Arable.
1158	·883	Wood, rough pasture, &c.	1202	·510	Arable.
1159	1·812	House, garden, &c.	1203	·174	Arable.
1160	4·980	Arable, &c.	1204	·510	Arable.
1161	4·059	Arable and road.	1205	3·535	Arable.
1162	·078	House, garden, &c.	1206	35·051	Wood, &c.
1163	2·128	Arable.	1207	1·473	Arable.
1164	4·143	Arable.	1208	·643	Houses, gardens, &c.
1165	1·107	Rough pasture, &c.	1209	6·646	Arable, stream, &c.
1166	10·616	Arable and rough pasture.	1210	·337	Arable.
1167	110·459	Wood, rough pasture, &c.	1211	18·321	Wood, rough pasture, &c.
1168	13·408	Arable.	1212	1·975	Arable, heathy pasture, &c.
1169	·690	Arable.	1213	·436	Rough pasture, &c.
1170	·084	Houses, shed, &c.	1214	19·043	Wood, rough pasture, &c.
1171	·141	Arable.	1215	·224	Arable.
1172	4·454	Arable.	1216	·511	Houses, gardens, &c.
1173	13·270	Arable.	1217	2·604	Arable.
1174	1·144	Arable.	1218	1·256	Arable.
1175	·120	House, &c.		6·083	Houses, gardens, &c. (Village of Millton).
1176	·097	Rough pasture.		18·187	Houses, gardens, &c. (Village of Lewiston).
1177	·869	Arable and rough pasture.		7496·109	
1178	7·010	Road.			
1179	·225	Houses, garden, &c.			
1180	·849	Arable.			
1181	3·088	Houses, rough pasture, &c.			
1182	·461	Arable.			
1183	·358	Arable.			
1184	1·226	Arable and rough pasture.			
1185	·240	Arable.			
1186	·139	Garden.			
1187	14·569	Arable.			
1188	·271	House, gardens, &c.			
1189	·499	Houses, gardens, &c.			
1190	1·658	Arable and rough pasture.			

RECAPITULATION.

7135·708	Land.
52·113	Roads.
308·288	Water.
7496·109	Area numbered.

No. on Plan.	Area in Acres.	Remarks.	No. on Plan.	Area in Acres.	Remarks.
UNNUMBERED.—Principally on six-inch scale.				8·014	Loch Dubh.
				4076·756	Loch Ness (part of).
				5·442	Loch Càrn a' Chaochain.
115489·550		Moorland, &c.		6·513	Loch Beinn an t-Sithein.
29·863		Lochan an Tairt.		7·119	Loch na Cuilce.
8·322		Loch Féith an Fhraoich.		65·783	Loch na Bienne Bàine.
8·553		Loch Comhuard.		6·263	Loch nan Crodh.
13·025		Loch Gorm.		8·029	Loch nan Gobhair.
5·326		Lochan an Torra Bhuidhe.		60·984	Loch Liath.
11·142		Loch nam Bad.		5·938	Loch Liath (South).
19·787		Loch nam Faoileag.		19·799	Lochan an Ruighe Dhuibh.
11·525		Loch na Bà Ruaidhe.		6·193	Loch an Dubhair.
8·797		Loch Glanaidh.		5·284	Loch a' Mheig.
11·170		Loch Dubh.		7·076	Loch a' Bhainne.
14·363		Loch a' Mhuillinn.		6·530	Loch a' Bhealaich.
29·796		Loch nam Meur (North).		28·779	Loch Lundie.
164·416		Loch an Staca.		122·184	Loch Loyne.
166·070		Loch na Crìche.		392·046	Loch Clunie (part of).
54·418		Loch nam Meur (South).		27·809	River Loyne.
20·473		Loch Aslaich.		277·731	River Moriston.
7·619		Loch Coire na Ràinich.		8·476	Loch a' Bhealaich.
11·669		Loch Liath (North).		319·843	Water.
6·361		Loch an t-Sionnaich.		121679·784	Area unnumbered.
22·392		Loch nam Deirisdean.		7496·109	Area numbered.
29·207		Loch na Ruighe Duibhe.		129175·893	Total area of the Parish.
5·644		Loch nan Eun.			
57·705		Loch nam Breac Dearga.			

RECAPITULATION FOR THE PARISH.

122625·258	Land.
52·113	Roads.
6498·522	Water.
129175·893	Total area of the Parish of Urquhart and Glenmoriston, in the County of Inverness.

INDEX TO PLACES

IN THE

PARISH OF URQUHART AND GLENMORISTON.

COUNTY OF INVERNESS.

Name of Place.	No. of Sheet.		Name of Place.	No. of Sheet.	
	6-inch scale.	25·344 in. scale.		6-inch scale.	25·344 in. scale.
Achmony - -	XXIX.	7	Corrimony House -	XXVIII.	10
Achnababan - -	"	6	Corrish - -	"	8
Achanoul - -	"	15	Culnakirk - -	XXIX.	7
Achtemrack - -	"	6			
Allanfain - -	XXVIII.	8	Dalmony - -	XXVIII.	10
Allanmore - -	XXIX.	11	Dalmore - -	"	8
			Delshangie - -	XXIX.	10
Baemore - -	XXVIII.	7	Divach Lodge - -	"	15
Badcaul - -	XXIX.	5	Drumcore - -	"	7
Balbeg - -	"	"	Drumclune - -	"	10
Balmacaan House -	"	11	Drumergaden - -	"	11
Balnaglac - -	"	5	Drumnadrochit -	"	"
Balnagrantach - -	"	6			
Balnain - -	"	5, 9	East Balchraggan	"	7
Balnalick - -	XXVIII.	8	Easter Millton -	"	11
Balnalurigan - -	XXIX.	5	Eskert - -	"	15
Barnock Croft - -	XXVIII.	11			
Barnock Lodge - -	"	"	Garbeg - -	"	7
Blackshean - -	XXIX.	15	Grange - -	XXVIII.	10
Blarbeg - -	"	11			
Boglashie - -	"	6	Hazlebrae House -	"	8
Borlum - -	"	11, 12			
Braefield - -	XXVIII.	11, 12	Inchvalger - -	"	"
Brachyriach - -	XXIX.	7			
Brewery - -	"	11	Kerrowgair - -	XXIX.	12
Buntail - -	XXVIII.	6, 7, 10, 11	Kilmichael - -	"	7
			Kyleahorky Lodge	XXVIII.	11
Camault - -	"	8	Lakefield - -	"	8, 12
Caiplich - -	XVIII.	12, 16	Lakefield House -	"	8
Carnoch - -	XXVIII.	10	Lewiston - -	XXIX.	11
Church - -	XXIX.	11	Lochletter House -	XXVIII.	8, 12
Clunebeg House - -	"	15	Lower Drumbuie -	XXIX.	7
Clunemore - -	"	"	Lower Gortally -	"	6
Corrimony - -	XXVIII.	6, 10	Lower Lenie - -	"	16

Name of Place.	No. of Sheet.		Name of Place.	No. of Sheet.	
	6-inch scale.	25:344 in. scale.		6-inch scale.	25:344 in. scale.
Marchfield - -	XXVIII.	8	Temple - -	XXIX.	12
Mid Balchraggan -	XXIX.	7	Torgargh - -	"	15
Midton - -	XXVIII.	6, 7	Tore - -	"	9
Millness - -	"	6	Torshee - -	"	"
Milton - -	XXIX.	6, 7	Tulloch - -	XXVIII.	6, 10
Pitkerrold - -	"	11	Upper Drumbuie -	XXIX.	7
Polmaily - -	"	6	Upper Gortally -	"	6
Rivoulích - -	XVIII.	16	Upper Lenie - -	"	15
Ryehraggan - -	XXIX.	5	Uppertown - -	"	5
St. Ninian's Chapel	"	12	Viewville - -	"	7
Scaurguie - -	"	6	West Balchraggan	"	"
Shewglie - -	XXVIII.	11	Wester Laggan-	"	"
Strathmacro - -	XXIX.	9	trottan - -	"	6
Strone - -	"	12, 16	Woodend - -	"	15

LONDON:

Printed by GEORGE F. EYRE and WILLIAM SPOTTISWOODE,
Printers to the Queen's most Excellent Majesty.

For Her Majesty's Stationery Office.

ORDNANCE SURVEY OF SCOTLAND.

BOOK OF REFERENCE TO THE PLAN

OF THE

PARISH OF URQUHART AND
LOGIE WESTER

(PARTS OF),

IN THE

COUNTY OF ROSS,

CONTAINING 8613·977 ACRES.

MAJOR-GENERAL SIR HENRY JAMES, R.E., F.R.S., F.G.S., &c.,
DIRECTOR-GENERAL OF THE ORDNANCE SURVEY.



LONDON:

PRINTED BY GEORGE E. EYRE AND WILLIAM SPOTTISWOODE,
PRINTERS TO THE QUEEN'S MOST EXCELLENT MAJESTY.
FOR HER MAJESTY'S STATIONERY OFFICE.

1874.

Price Two Shillings.

[7142.-50-4/74.]

e
l,
f

h

i-

i-
le
le

is,

es

v

n

r

;

E.
G.
V.
f.
S.

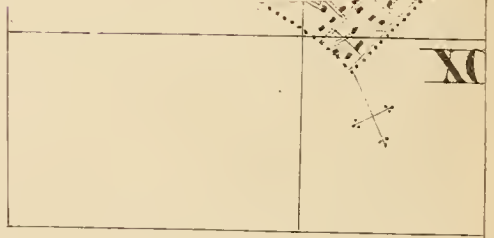
hq

O

PARI

F

Publish



EXPLANATORY REMARKS.

The scale of the Parish Plans is the 1-2500th of the actual length on the ground, and is equal to 25·344 inches to a mile, or 3·157 chains to an inch, which is very approximately equal to one square inch to one acre, the square of 1·0018 inch being equal to one acre.

The length of each sheet is 1½ miles, and the width 1 mile, the area of each sheet is therefore 960 acres.

Each enclosure has a reference number to the area which is given in this Book.

The Braces (*f*) on the plans are to indicate that the spaces so braced are included under the same reference number.

The Altitudes in feet above the Mean Level of the Sea are written thus—31·4.

The Scale of the Plans of the County is 6 inches to a mile, and each sheet contains the same area as 16 sheets of the Parish Plans. There is therefore a double reference number to each sheet, as VI. 9., the Roman Numerals referring to the County Plans, the Arabic Figures to the Parish Plans.

The dimensions of the sheets on the Six-inch scale being four miles by six miles, the area is twenty-four square miles, equal to 15,360 acres.

The following are the characters employed on the Ordnance Plans on the Scales of 1-2500, and 6 inches to a mile :—

County Names	C	Hundreds or Wards	W
Parishes	P	Townships	T
Extra Parochial	E	Division of Townships	T

Antiquities	{	ROMAN <i>Druidical or Saxon</i> <i>Norman or Subsequent</i>
-------------------	---	-------------------------------------------------------------------

The descriptions of the boundaries are shown by the following initials :—

Centre of Stream	<i>C.S.</i>		Centre of Fence	<i>C.F.</i>
Centre of Road	<i>C.R.</i>		Top of Cop	<i>T.C.</i>
Side of Stream or Drain ...	<i>S.S.</i> or <i>S.D.</i>		Centre of Wall	<i>C.W.</i>
Root of Hedge	<i>R.H.</i>		Defaced	<i>Def.</i>
Face of Wall	<i>F.W.</i>		Track of Stream.....	<i>T.S.</i>
Undefined.....				<i>Und.</i>

Where a change occurs in the boundaries, the symbol [o—o] is used to show the part at which the change takes place.

N.B.—To convert Decimal Fractions of an Acre into Roods and Perches, multiply the decimal first by 4 and then by 40, preserving the same number of decimals in the product.

Examples—

Acres.
633·357
4

1·428
40

A. R. P.
633 1 17

17·120

Acres.
527·013
4

·052
40

A. R. P.
527 0 2

2·080

TABLE

FOR CONVERTING DECIMAL PARTS OF AN ACRE INTO ROODS AND PERCHES.

Perch.	0 Rood.	1 Rood.	2 Roods.	3 Roods.	Perch.	0 Rood.	1 Rood.	2 Roods.	3 Roods.
0	·000	·250	·500	·750	21	·131	·381	·631	·881
1	006	·256	·506	·756	22	·137	·387	·637	·887
2	·012	·262	·512	·762	23	·144	·394	·644	·894
3	·019	·269	·519	·769	24	·150	·400	·650	·900
4	·025	·275	·525	·775	25	·156	·406	·656	·906
5	·031	·281	·531	·781	26	·162	·412	·662	·912
6	·037	·287	·537	·787	27	·169	·419	·669	·919
7	·044	·294	·544	·794	28	·175	·425	·675	·925
8	·050	·300	·550	·800	29	·181	·431	·681	·931
9	·056	·306	·556	·806	30	·187	·437	·687	·937
10	·062	·312	·562	·812	31	·194	·444	·694	·944
11	·069	·319	·569	·819	32	·200	·450	·700	·950
12	·075	·325	·575	·825	33	·206	·456	·706	·956
13	·081	·331	·581	·831	34	·212	·462	·712	·962
14	·087	·337	·587	·837	35	·219	·469	·719	·969
15	·094	·344	·594	·844	36	·225	·475	·725	·975
16	·100	·350	·600	·850	37	·231	·481	·731	·981
17	·106	·356	·606	·856	38	·237	·487	·737	·987
18	·112	·362	·612	·862	39	·244	·494	·744	·994
19	·119	·369	·619	·869	40	·250	·500	·750	1·000
20	·125	·375	·625	·875					

PARISH OF URQUHART AND LOGIE WESTER (PARTS OF),

IN THE

COUNTY OF ROSS.

No. on Plan.	Area in Acres.	Remarks.	No. on Plan.	Area in Acres.	Remarks.
1	76·221	Arable, &c.	32	23·755	Arable.
2	1·171	Houses, &c.	33	2·545	Rough pasture and whins.
3	6·368	Whins, heathy pasture, &c.	34	·663	Houses, &c.
4	·322	Road.	35	11·128	Whins, heathy pasture, &c.
5	1·702	Whins, rough pasture, &c.	36	14·989	Wood.
6	·467	Whins, rough pasture, &c.	37	93·410	Wood.
7	1·476	Pasture, &c.	38	7·676	Arable.
8	18·402	Arable.	39	3·488	Whins, heathy pasture, &c.
9	2·265	Houses, rough pasture, &c.	40	1·036	Houses, garden, &c.
10	1·258	Wood.	41	·164	Arable.
11	19·814	Arable, &c.	42	22·358	Arable.
12	2·615	Houses, garden, &c.	43	7·896	Arable, &c.
13	9·314	Arable.	44	·853	Houses, rough pasture, &c.
14	15·276	Arable.	45	94·689	Arable, &c.
15	20·070	Arable.	46	2·077	Whins, rough pasture, &c.
16	11·693	Whins, rough pasture, &c.	47	10·122	Arable, &c.
17	·302	Houses, &c.	48	14·153	Arable, &c.
18	38·765	Arable, &c.	49	·268	Houses, garden, &c.
19	12·931	Wood.	50	55·104	Arable, &c.
20	3·841	Wood.	51	·657	Houses, garden, &c.
21	10·701	Arable.	52	11·861	Arable.
22	41·560	Arable, &c.	53	2·791	Pond.
23	3·664	Whins, heathy pasture, &c.	54	25·466	Whins, heathy pasture, &c.
24	3·653	Wood.	55	1·317	Wood.
25	5·494	Wood.	56	1·673	Arable.
26	25·626	Arable.	57	1·166	Rough pasture.
27	·949	Houses, garden, &c.	58	·594	Houses, garden, &c.
28	6·715	Rough pasture and whins.	59	·228	House, garden, &c.
29	40·750	Arable.	60	5·671	Whins, heathy pasture, &c.
30	8·435	Wood.	61	11·063	Arable.
31	1·085	Rough pasture and whins.	62	1·880	Arable, heathy pasture, &c.

No. on Plan.	Area in Acres.	Remarks.	No. on Plan.	Area in Acres.	Remarks.
63	·333	Pond.	112	28·234	Arable, &c.
64	5·133	Arable.	113	6·491	Arable, &c.
65	·390	Houses, garden, &c.	114	3·710	Wood.
66	6·310	Arable.	115	14·863	Arable, &c.
67	2·360	Arable, &c.	116	63·256	Arable, &c.
68	·974	Whins, heathy pasture, &c.	117	1·431	Road.
69	·221	Houses, garden, &c.	118	12·391	Arable.
70	9·739	Arable, &c.	119	·367	Rough pasture.
71	·257	Houses, garden, &c.	120	2·379	Arable.
72	9·533	Arable, &c.	121	·882	Houses, rough pasture, &c.
73	3·104	Heathy pasture, &c.	122	14·491	Arable.
74	7·243	Arable.	123	29·127	Arable.
75	·821	Pond.	124	26·094	Arable.
76	2·174	Road.	125	16·952	Arable, &c.
77	28·357	Wood.	126	·266	Houses, &c.
78	1·987	Arable.	127	·085	House, garden, &c.
79	12·115	Arable.	128	6·087	Wood.
80	6·262	Whins, heathy pasture, &c.	129	1·851	Arable.
81	·626	Houses, garden, &c.	130	1·209	Arable.
82	41·609	Arable, &c.	131	2·175	Arable, &c.
83	8·040	Whins, heathy pasture, &c.	132	1·492	Arable.
84	11·058	Rough pasture, &c.	133	·628	Arable.
85	·636	Rough pasture, &c.	134	·205	Arable.
86	·562	Rough pasture, &c.	135	·465	Arable.
87	·867	Arable.	136	·759	Houses, gardens, &c.
88	7·570	Arable.	137	·524	Houses, gardens, &c.
89	7·536	Arable.	138	2·758	Arable.
90	·412	Houses, &c.	139	·319	Rough pasture.
91	26·199	Arable.	140	4·623	Arable, &c.
92	21·002	Arable, &c.	141	1·496	Houses, gardens, &c.
93	·914	Arable.	142	·231	Arable.
94	7·802	Heathy pasture, &c.	143	7·239	Arable, &c.
95	3·546	Wood.	144	6·623	Arable.
96	2·693	Arable.	145	1·435	Arable.
97	7·670	Arable and house.	146	·386	Houses, gardens, &c.
98	·472	Houses, garden, &c.	147	2·077	Arable, &c.
99	13·438	Arable.	148	17·629	Whins, rough pasture, &c.
100	14·349	Arable.	149	·129	Dam.
101	11·637	Arable, &c.	150	·961	Houses, &c.
102	14·519	Arable, &c.	151	26·940	Arable, &c.
103	·528	Houses, &c.	152	34·297	Arable, &c.
104	8·801	Road.	153	1·009	Road.
105	3·628	Arable.	154	13·065	Arable.
106	·210	Pond.	155	·124	Nursery.
107	2·823	Arable.	156	23·578	Wood.
108	4·304	Arable, &c.	157	5·903	Arable.
109	3·319	Arable, &c.	158	9·924	Arable.
110	986·738	Foreshore.	159	·175	House, garden, &c.
111	5·166	Houses, quarry, garden, &c.	160	2·039	Arable.
			161	·472	Houses, rough pasture, &c.

No. on Plan.	Area in Acres.	Remarks.	No. on Plan.	Area in Acres.	Remarks.
162	·152	Arable.	210	5·133	Arable, &c.
163	·106	Arable.	211	27·493	Arable, &c.
164	5·723	Arable.	212	1·502	Road.
165	·322	Houses, garden, &c.	213	·343	Houses, garden, &c.
166	·037	House and garden.	214	·415	Houses, garden, &c.
167	·157	Road.	215	·109	House, &c.
168	·945	Arable.	216	11·092	Arable.
169	·270	Houses, garden, &c.	217	1·351	Houses, garden, &c.
170	·615	Arable.	218	·255	Arable.
171	·302	Road.	219	·160	Houses, garden, &c.
172	1·384	Arable.	220	·382	Mill dam.
173	·355	Houses, garden, &c.	221	12·116	Arable.
174	·667	Arable.	222	5·644	Whins, rough pas- ture, &c.
175	3·687	Arable.	223	11·636	Arable, &c.
176	2·324	Arable.	224	·332	Houses, &c.
177	·086	House, road, &c.	225	1·417	Arable, &c.
178	·580	Arable.	226	9·276	Road.
179	·160	Arable.	227	1·320	Arable.
180	·147	Arable.	228	4·523	House, heathy pas- ture, &c.
181	·219	Arable.	229	134·185	Wood, &c.
182	·293	Arable.	230	1·880	Arable.
183	1·857	Arable.	231	·396	House, gardens, &c.
184	2·819	Arable, &c.	232	2·439	Arable.
185	3·033	Arable.	233	4·114	Whins, heathy pas- ture, &c.
186	·226	Houses, &c.	234	·085	House, garden, &c.
187	11·558	Arable and house.	235	2·763	Arable.
188	2·995	Arable, &c.	236	·074	Houses, &c.
189	3·982	Whins, heathy pas- ture, &c.	237	8·244	Arable.
190	3·700	Arable, &c.	238	7·076	Arable, rough pas- ture, &c.
191	3·210	Arable, houses, &c.	239	25·264	Arable, &c.
192	30·368	Culbokie Loch.	240	21·172	Wood.
193	·478	Heathy pasture.	241	3·385	Mill dam.
194	·581	Heathy pasture.	242	·211	House, garden, &c.
195	·098	House, garden, &c.	243	2·165	Rough pasture, &c.
196	3·534	Arable.	244	·590	Marsh and ponds.
197	1·233	Arable.	245	72·876	Arable, &c.
198	4·230	Whins, rough pas- ture, &c.	246	·876	House, garden, &c.
199	14·650	Arable, &c.	247	7·724	Arable.
200	·334	Houses, &c.	248	7·853	Whins, heathy pas- ture, &c.
201	14·245	Arable, &c.	249	17·278	Arable, &c.
202	·254	Houses, gardens, &c.	250	·120	Houses, garden, &c.
203	1·667	Arable.	251	·658	Arable.
204	2·472	Arable.	252	13·740	Arable.
205	·164	Houses, garden, &c.	253	12·074	Arable, &c.
206	1·541	Whins, rough pas- ture, &c.	254	3·085	Arable, &c.
207	·279	Houses, garden, &c.	255	·075	House, &c.
208	1·528	Whins, rough pas- ture, &c.	256	1·632	Arable.
209	·129	House, garden, &c.			

PARISH OF URQUHART AND LOGIE WESTER.

No. on Plan.	Area in Acres.	Remarks.	No. on Plan.	Area in Acres.	Remarks.
257	2·255	Arable, &c.	302	19·098	Arable.
258	·123	Dam.	303	1·574	Houses, garden, &c.
259	·060	House, &c.	304	7·785	Arable.
260	·951	Houses, &c.	305	10·756	Arable, &c.
261	5·333	Whins, rough pasture, &c.	306	45·703	Arable, &c.
262	20·350	Arable, &c.	307	1·745	Rough pasture and whins.
263	7·563	Arable.	308	1·225	Heathy pasture.
264	7·871	Arable, ruins, &c.	309	76·042	Arable, &c.
265	2·025	Arable.	310	·560	Houses, garden, &c.
266	45·304	Whins, heathy pasture, &c.	311	2·643	Road.
267	·203	Houses, garden, &c.	312	1·303	Arable.
268	4·819	Arable.	313	5·284	Arable, &c.
269	1·893	Arable, &c.	314	·180	Houses, garden, &c.
270	·098	Arable.	315	·243	Arable.
271	·217	Arable.	316	·186	House, gardens, &c.
272	4·504	Arable.	317	38·116	Heathy pasture, &c.
273	1·523	Road.	318	3·959	Arable.
274	·300	Houses, &c.	319	1·813	Arable.
275	6·606	Arable.	320	3·079	Arable.
276	24·029	Arable.	321	·223	House, &c.
277	1·508	Whins, rough pasture, &c.	322	3·670	Arable.
278	·140	House, &c.	323	·812	Heathy pasture.
279	1·587	Arable.	324	13·203	Arable.
280	1·291	Arable.	325	2·174	Graveyard.
281	7·206	Heathy and rough pasture, &c.	326	·297	Houses, &c.
282	·463	Arable.	327	7·162	Arable.
283	·181	House, &c.	328	7·957	Arable.
284	·083	House, &c.	329	·566	Houses, pasture, &c.
285	·920	Arable.	330	2·521	Wood.
286	7·189	Wood.	331	15·095	Arable, &c.
287	3·911	Heathy pasture, &c.	332	2·721	Rough pasture, copse, &c.
288	9·498	Arable, rough pasture, &c.	333	1·879	Wood.
289	·208	Houses, garden, &c.	334	·168	Rough pasture.
290	5·786	Road.	335	37·274	Arable, &c.
291	4·802	Pasture.	336	4·224	Arable.
292	·049	Houses, &c.	337	1·829	Arable.
293	·085	Garden.	338	·318	House, &c.
294	117·530	Whins, heathy pasture, &c.	339	·590	House, rough pasture, &c.
295	3·385	Pasture.	340	44·269	Arable, &c.
296	·207	House, gardens, &c.	341	37·067	Arable, &c.
297	20·064	Arable.	342	1·131	Houses, gardens, &c.
298	·646	Rough pasture.	343	8·427	Whins, rough pasture, &c.
299	·409	Dam.	344	4·679	Arable.
300	14·488	Arable.	345	26·423	Arable.
301	·459	Rough pasture, road, &c.	346	3·388	Road.
			347	19·810	Arable.
			348	3·783	Arable.
			349	·092	Arable.

No. on Plan.	Area in Acres.	Remarks.	No. on Plan.	Area in Acres.	Remarks.
350	·106	Arable.	396	·196	Houses, garden, &c.
351	5·267	Arable.	397	·192	Arable.
352	1·158	Houses, &c.	398	24·996	Wood.
353	·200	Arable.	399	·187	Pond.
354	·214	Houses, garden, &c.	400	·641	Road.
355	6·364	Arable.	401	2·970	Road.
356	26·558	Rough pasture, whins, &c.	402	4·640	Arable.
			403	9·739	Arable, &c.
357	3·764	Arable.	404	3·396	Arable, &c.
358	1·551	Arable.	405	·254	House, garden, &c.
359	37·909	Arable, &c.	406	49·804	Wood.
360	3·882	Arable.	407	38·916	Heathy pasture, &c.
361	5·449	Houses, heathy pasture, &c.	408	1·618	Arable.
			409	5·153	Arable, &c.
362	·330	Arable.	410	2·618	Arable.
363	·134	House, ruin, &c.	411	·963	Arable.
364	·170	Arable.	412	·476	Houses, garden, &c.
365	·427	Houses, rough pasture, &c.	413	1·285	House, heathy pasture, &c.
366	1·882	Rough pasture.	414	1·398	Heathy pasture, &c.
367	13·199	Arable, &c.	415	23·693	Arable, &c.
368	·580	House, rough pasture, &c.	416	1·300	Heathy pasture.
			417	1·386	Heathy pasture, &c.
369	5·045	Arable.	418	5·993	Arable and road.
370	·322	House, garden, &c.	419	·151	Houses, garden, &c.
371	·635	Arable.	420	1·295	Arable.
372	·977	Heathy pasture, &c.	421	·221	House, garden, &c.
373	7·174	Arable, &c.	422	145·515	Wood, heathy pasture, &c.
374	·356	Houses, garden, &c.			
375	8·777	Arable, &c.	423	1·103	Arable.
376	·147	House, &c.	424	14·309	Whins, heathy pasture, &c.
377	·250	Arable.			
378	5·432	Heathy pasture, &c.	425	2·047	Heathy pasture.
379	1·059	Arable.	426	·112	House, garden, &c.
380	·120	House, garden, &c.	427	7·079	Arable, &c.
381	2·947	Arable.	428	10·172	Arable, &c.
382	·273	Arable.	429	·121	Houses, &c.
383	2·509	Heathy pasture, &c.	430	7·626	Arable, house, &c.
384	·122	House, garden, &c.	431	4·432	Arable.
385	5·293	Arable, &c.	432	·232	Houses, &c.
386	5·066	Arable, &c.	433	3·955	Arable.
387	·533	Arable.	434	1·165	Arable.
388	·393	Houses, roads, &c.	435	2·049	Heathy pasture, &c.
389	·167	Arable.	436	3·372	Arable, &c.
390	5·010	Arable.	437	·196	Houses, &c.
391	·066	House and garden.	438	8·762	Arable.
392	13·561	Whins, heathy pasture, &c.	439	6·240	Heathy pasture, &c.
			440	2·716	Arable.
393	·935	Arable.	441	3·002	Arable.
394	·119	Arable.	442	·265	Houses, garden, &c.
395	·587	Arable.	443	1·956	Arable.

No. on Plan.	Area in Acres.	Remarks.	No. on Plan.	Area in Acres.	Remarks.
444	5.557	Arable.	493	.768	Heathy pasture, &c.
445	1.949	Broom, rough pasture, &c.	494	.429	Houses, garden, &c.
446	8.937	Arable.	495	12.452	Arable, heathy pasture, &c.
447	9.563	Arable, heathy pasture, &c.	496	9.750	Wood.
448	12.643	Arable and roads.	497	5.914	Arable.
449	.355	Houses, garden, &c.	498	2.965	Arable.
450	2.745	Arable, &c.	499	1.363	Houses, heathy pasture, &c.
451	23.992	Arable, &c.	500	9.450	Arable, &c.
452	.260	Houses, garden, &c.	501	.448	Houses, garden, &c.
453	1.054	Rough pasture, &c.	502	4.197	Arable, &c.
454	.586	Arable.	503	.247	House, garden, &c.
455	2.664	Heathy pasture, &c.	504	.469	Arable.
456	.680	Arable.	505	1.996	Arable.
457	1.554	Arable.	506	7.335	Arable.
458	7.074	Arable.	507	8.359	Whins, heathy pasture, &c.
459	.223	Houses, garden, &c.	508	246.760	Wood.
460	.267	Arable.	509	2.469	Heathy pasture, &c.
461	1.297	Arable.	510	.897	Arable.
462	7.975	Arable.	511	7.009	Wood and heathy pasture.
463	.128	Houses, &c.	512	1.999	Arable, &c.
464	15.091	Heathy pasture, &c.	513	.236	Houses, rough pasture, &c.
465	1.560	Arable.	514	4.272	Arable.
466	.202	House and arable.	515	3.455	Arable.
467	7.105	Arable.	516	3.845	Wood, heathy pasture, &c.
468	3.170	Heathy pasture, &c.	517	4.581	Road.
469	2.783	Arable.	518	2.761	Arable.
470	.553	Houses, garden, &c.	519	2.053	Arable.
471	2.657	Arable, &c.	520	.611	House, &c.
472	.553	Arable.	521	.827	Arable.
473	1.393	Arable.	522	11.541	Heathy pasture, &c.
474	4.522	Arable.	523	9.744	Broom, heathy pasture, &c.
475	.255	Houses, garden, &c.	524	4.032	Arable.
476	14.343	Heathy pasture, &c.	525	.958	Pasture.
477	12.399	Heathy pasture, &c.	526	1.293	Pasture.
478	.265	Arable.	527	.147	House, garden, &c.
479	1.890	Arable.	528	1.270	Pasture.
480	.136	House, &c.	529	101.832	Wood.
481	28.077	Arable, &c.	530	9.447	Arable and heathy pasture.
482	1.533	Road.	531	.432	Houses, &c.
483	.298	Houses, garden, &c.	532	2.288	Arable.
484	5.926	Heathy pasture, &c.	533	10.878	Arable, &c.
485	8.332	Arable, &c.	534	1.574	Arable, &c.
486	1.520	Arable.	535	.134	Houses, &c.
487	.665	Arable.	536	1.727	Arable.
488	.203	Arable.			
489	.741	Arable.			
490	.573	Arable.			
491	.490	Houses, heathy pasture, &c.			
492	.793	Arable.			

No. on Plan.	Area in Acres.	Remarks.	No. on Plan.	Area in Acres.	Remarks.
537	1·412	Heathy pasture, &c.	587	·324	Road.
538	1·183	Arable.	588	6·185	Arable.
539	10·955	Wood.	589	2·098	Houses, gardens, &c.
540	·124	Houses, garden, &c.	590	1·599	Arable.
541	·195	Houses, garden, &c.	591	1·345	Arable.
542	12·572	Arable, &c.	592	5·978	Wood & rough pasture.
543	154·633	Wood.	593	9·096	Arable.
544	·951	Arable.	594	15·934	Arable, &c.
545	·655	Houses, garden, &c.	595	·541	Road.
546	3·324	Heathy pasture, &c.	596	·546	Playground.
547	13·559	Arable, &c.	597	·505	House, garden, &c.
548	9·237	Wood.	598	·122	Road.
549	1·639	Arable, rough pasture, &c.	599	·092	House, garden, &c.
550	·045	House, &c.	600	·530	Arable.
551	·487	Pasture.	601	·657	Arable.
552	1·448	Pasture, &c.	602	1·375	Road.
553	·054	Pasture.	603	9·080	Arable.
554	·069	Pasture.	604	·373	House, gardens, &c.
555	3·580	Houses, gardens, &c.	605	·864	Arable.
556	·576	Arable.	606	·588	Arable.
557	·401	Arable.	607	·577	Arable.
558	·314	Arable.	608	·571	Arable.
559	·162	Arable, house, &c.	609	·465	Arable.
560	·703	Arable.	610	·479	Arable.
561	·423	Arable.	611	·788	Arable.
562	·372	Arable.	612	2·323	Houses, gardens, &c.
563	·183	Houses, garden, &c.	613	·744	Arable, &c.
564	·433	Arable.	614	·548	Houses, gardens, &c.
565	·635	Arable.	615	·438	Arable.
566	·469	Arable.	616	·221	Houses, gardens, &c.
567	1·051	Arable.	617	·318	Arable.
568	·551	Arable.	618	·210	Houses, garden, &c.
569	·397	Arable.	619	11·323	Arable.
570	·545	Arable.	620	·755	Arable.
571	·430	Arable.	621	·348	Arable.
572	·366	Arable.	622	·304	Arable.
573	·718	Arable.	623	·323	Arable.
574	·874	Arable.	624	1·559	Arable.
575	·351	Arable.	625	·535	Arable.
576	3·749	Arable.	626	·557	Arable.
576a	21·570	Arable.	627	1·831	Houses, garden, &c.
577	·872	Wood.	628	1·040	Arable.
578	·704	Wood.	629	2·344	Arable.
579	·145	Road.	630	1·879	Arable.
580	·703	Arable.	631	7·448	Arable.
581	1·547	Arable.	632	14·607	Arable.
582	3·063	Houses, gardens, &c.	633	14·676	Arable.
583	·475	Arable.	634	13·668	Arable.
584	·580	Wood.	635	15·396	Arable, &c.
585	13·392	Arable.	636	·786	Houses, garden, &c.
586	·271	Wood.	637	4·787	Arable, &c.
			638	1·700	Road.

No. on Plan.	Area in Acres.	Remarks.	No. on Plan.	Area in Acres.	Remarks.
639	6.570	Arable.	688	1.702	Road.
640	14.472	Arable.	689	4.928	Wood.
641	14.175	Arable.	690	9.780	Arable.
642	12.539	Arable, &c.	691	3.154	Wood.
643	.411	Houses, gardens, &c.	692	18.229	Arable.
644	15.779	Arable, &c.	693	20.202	Arable.
645	1.120	Rough pasture.	694	16.736	Arable.
646	.154	Pond.	695	1.445	Houses, gardens, &c.
647	.292	House, garden, &c.	696	13.880	Arable.
648	6.185	Whins, heathy pasture, &c.	697	7.937	Arable.
649	14.957	Arable, &c.	698	4.690	Wood.
650	.331	Houses, rough pasture, &c.	699	.104	Arable.
651	1.428	Houses, garden, &c.	700	1.330	Arable.
652	12.610	Arable.	701	4.360	Houses, garden, &c.
653	6.417	Arable.	702	8.750	Arable.
654	8.305	Arable.	703	3.497	Wood.
655	1.509	Road.	704	.098	Roads.
656	13.804	Arable.	705	14.197	Ornamental ground.
657	14.073	Arable.	706	2.326	Wood.
658	.207	Houses, garden, &c.	707	5.818	River Conan (part of).
659	.491	Road.	708	4.430	Wood.
660	4.662	Arable.	709	.859	Nursery.
661	1.187	Wood.	710	1.305	Wood.
662	.218	Dam.	711	.471	Graveyard.
663	14.715	Arable.	712	13.803	House, garden, ornamental ground, &c.
664	3.445	Wood.	713	10.573	Pasture.
665	3.410	Whins, &c.	714	19.632	Arable.
666	11.625	Arable.	715	.753	Road.
667	.222	Dam.	716	19.524	Arable.
668	18.141	Arable.	717	1.962	Wood.
669	25.909	Arable.	718	1.283	Wood.
670	.670	Houses, garden, &c.	719	15.510	Wood.
671	1.271	Rough pasture, &c.	720	.391	Rough pasture.
672	.868	Rough pasture, &c.	721	18.641	Wood.
673	15.138	Arable.	722	.203	Wood.
674	15.137	Heathy pasture, &c.	723	1.300	Pond.
675	3.291	Arable.	724	16.678	Wood.
676	19.441	Wood.	725	.772	Wood.
677	10.797	Wood, rough pasture, &c.	726	15.432	Wood, &c.
678	19.938	Arable, &c.	727	11.864	Road.
679	.185	Houses, garden, &c.	728	19.786	Railway.
680	34.637	Arable.	729	22.885	Ornamental ground.
681	22.057	Arable.	730	.872	Wood.
682	22.637	Arable.	731	.145	Wood, &c.
683	17.495	Arable.	732	.455	Houses, gardens, &c.
684	.701	Shingle.	733	21.988	Wood.
685	.627	Rough pasture, &c.	734	6.327	Wood.
686	6.919	Arable.	735	85.674	Wood.
687	24.573	Wood.	736	.122	Pond.
			737	.830	Road, &c.

No. on Plan.	Area in Acres.	Remarks.	No. on Plan.	Area in Acres.	Remarks.
738	.339	Pond.	784	2.776	Rough pasture and whins.
739	.305	Wood.	785	5.006	Arable, &c.
740	14.825	Wood, heathy pasture, &c.	786	.315	Houses, gardens, &c.
741	.703	Pond.	787	12.252	Arable, &c.
742	17.021	Wood.	787a	.296	House, garden, &c.
743	1.002	Heathy pasture, &c.	788	2.320	Rough pasture and whins.
744	10.478	Arable.	789	3.749	Arable.
745	10.731	Arable.	790	.135	House, garden, &c.
746	4.838	Wood and heathy pasture.	791	.086	Houses, garden, &c.
747	18.928	Arable.	792	6.202	Arable.
748	.443	Houses, garden, &c.	793	1.030	Road.
749	8.263	Arable.	794	.288	Houses, garden, &c.
750	.429	Wood.	794a	.298	Houses, &c.
751	17.324	Arable.	795	4.729	Arable.
752	10.254	Arable.	796	4.821	Arable.
753	.748	Road, &c.	797	.428	Arable.
754	2.088	Wood, rough pasture, &c.	798	1.133	House, rough pasture, &c.
755	.873	Houses, garden, &c.	799	.302	Arable.
756	.598	Arable.	800	5.639	Arable.
757	10.241	Arable, &c.	801	.131	Houses, garden, &c.
758	6.214	Arable, &c.	802	4.024	Arable, &c.
759	.148	House, garden, &c.	803	.111	Houses, &c.
760	13.022	Arable.	804	4.146	Road.
761	3.745	Arable, house, &c.	805	3.616	Wood.
762	.300	Pond.	806	31.424	Arable.
763	2.051	Wood.	807	19.517	Arable, &c.
764	4.055	House, garden, and ornamental ground.	808	9.561	Arable.
765	.975	Wood.	809	11.988	Arable.
766	4.557	Arable.	810	13.522	Arable.
767	.519	Road.	811	25.577	Arable.
768	12.773	Arable.	812	.968	Houses, &c.
769	9.494	Arable.	813	26.980	Arable, &c.
770	6.963	Arable.	814	25.414	Arable, &c.
771	9.340	Arable.	815	1.787	Rough pasture and whins.
772	.184	Houses, garden, &c.	816	.379	Houses, garden, &c.
773	2.019	Whins, heathy pasture, &c.	817	2.983	Arable, &c.
774	.105	Houses, garden, &c.	818	.223	Houses, garden, &c.
775	8.512	Arable.	819	1.821	Arable, &c.
776	30.581	Whins, heathy pasture, &c.	820	.243	Houses, garden, &c.
777	.158	Houses, garden, &c.	821	5.098	Arable, &c.
778	17.815	Arable, &c.	822	4.739	Arable, house, &c.
779	.376	Houses, garden, &c.	823	1.933	Rough pasture and whins.
780	6.055	Arable, &c.	824	2.013	Rough pasture and whins.
781	.487	House, garden, &c.	825	3.507	Arable, &c.
782	6.324	Arable, &c.	826	3.682	Arable, &c.
783	3.436	Arable.	827	1.260	Arable, &c.

No. on Plan.	Area in Acres.	Remarks.	No. on Plan.	Area in Acres.	Remarks.
828	3·789	Road.	874	·253	Road.
829	17·080	Arable, &c.	875	2·992	Arable.
830	18·455	Whins, heathy pasture, &c.	876	·413	Arable.
831	·341	Houses, &c.	877	5·358	Arable.
832	14·001	Arable, &c.	878	·416	Houses, gardens, &c.
833	13·246	Arable, &c.	879	·401	Arable.
834	7·126	Arable.	880	2·864	Arable.
835	·987	Houses, garden, &c.	881	6·674	Arable, &c.
836	2·178	Arable.	882	·122	Houses, garden, &c.
837	1·904	Rough pasture and whins.	883	·333	Arable.
838	11·839	Arable, &c.	884	45·054	Whins, heathy pasture, &c.
839	24·572	Arable.	885	16·509	Arable.
840	1·759	Rough pasture and whins.	886	·211	House, garden, &c.
841	4·676	Arable.	887	·040	House, garden, &c.
842	·122	House, rough pasture, &c.	888	·294	Houses and garden.
843	·749	Road.	889	1·654	Broom, rough pasture, &c.
844	2·334	Arable.	890	18·231	Arable.
845	4·225	Heathy pasture and whins.	891	11·488	Arable.
846	6·336	Arable, &c.	892	37·985	Arable.
847	·224	House, garden, &c.	893	1·485	Road.
848	23·421	Arable, &c.	894	26·748	Arable.
849	12·286	Arable.	895	27·600	Arable.
850	·831	Houses, garden, &c.	896	4·479	Wood.
851	13·468	Arable, &c.	897	23·165	Arable.
852	7·306	Arable, &c.	898	2·464	Wood.
853	·613	Pond.	899	21·280	Arable.
854	2·797	Heathy and rough pasture, &c.	900	·414	Houses, garden, &c.
855	·156	Pond.	901	21·477	Arable.
856	·305	House, garden, &c.	902	10·956	Arable.
857	16·903	Arable, &c.	903	·998	Wood.
858	·708	Houses, garden, &c.	904	15·661	Arable.
859	2·728	Arable.	905	14·307	Arable.
860	·675	Arable.	906	·068	Houses, garden, &c.
861	·614	Houses, garden, &c.	907	1·725	Road.
862	6·338	Arable.	908	11·058	Arable.
863	8·569	Arable, &c.	909	5·726	Arable, &c.
864	·084	Houses, &c.	910	3·226	Arable.
865	·466	Houses, garden, &c.	911	12·075	Arable.
866	10·991	Arable, &c.	912	20·356	Arable.
867	·397	Rough pasture.	913	2·088	Road.
868	5·327	Arable.	914	18·398	Wood.
869	·164	Rough pasture.	915	1·176	Wood.
870	2·121	Arable.	916	2·023	Arable.
871	462	Arable.	917	15·925	Arable.
872	·193	House, garden, &c.	918	13·819	Arable.
873	4·151	Arable, &c.	919	17·860	Arable, &c.
			920	13·644	Arable, &c.
			921	1·212	Houses, garden, &c.
			922	2·468	Arable, &c.
			923	13·959	Arable.

No. on Plan.	Area in Acres.	Remarks.	No. on Plan.	Area in Acres.	Remarks.
924	15·244	Arable.	975	3·472	Arable.
925	2·393	Heathy pasture.	976	1·269	Broom, rough pasture, &c.
926	1·783	Heathy pasture.			
927	3·180	Arable.	977	·196	Pond.
928	·404	Houses, &c.	978	·134	Houses, garden, &c.
929	3·242	Arable.	979	·530	Rough pasture.
930	·180	Houses, garden, &c.	980	3·903	Arable.
931	5·478	Arable.	981	2·793	Arable.
932	·231	Houses, garden, &c.	982	·167	Houses, garden, &c.
933	5·051	Arable.	983	3·592	Arable.
934	·068	Houses, garden, &c.	984	·094	Houses, &c.
935	·188	Marsh.	985	9·632	Arable.
936	2·290	Arable.	986	·292	Houses, garden, &c.
937	3·560	Arable, &c.	987	2·718	Arable.
938	2·664	Arable.	988	·134	Houses, garden, &c.
939	·111	Houses, garden, &c.	989	5·103	Arable.
940	1·168	Arable.	990	1·183	Arable.
941	4·894	Arable.	991	1·314	Arable.
942	·102	House, garden, &c.	992	·164	Houses, garden, &c.
943	·633	Road.	993	3·324	Arable.
944	·241	Houses, garden, &c.	994	2·055	Heathy pasture, &c.
945	5·155	Arable.	995	·833	Road.
946	·131	Garden, &c.	996	·119	Houses, garden, &c.
947	·107	Houses, &c.	997	·301	Houses, rough pasture, &c.
948	·184	Houses, garden, &c.			
949	·160	Houses, garden, &c.	998	11·860	Arable, &c.
950	11·898	Arable.	999	12·314	Arable, &c.
951	1·864	Road.	1000	11·939	Arable.
952	3·177	Arable.	1001	4·260	Arable.
953	·247	Houses, garden, &c.	1002	4·158	Arable.
954	·627	Arable.	1003	·287	House, rough pasture, &c.
955	4·958	Arable.			
956	·250	Houses, garden, &c.	1004	5·163	Heathy and rough pasture, &c.
957	1·760	Arable.			
958	5·665	Arable.	1005	·235	Houses, garden, &c.
959	·178	Houses, garden, &c.	1006	18·991	Arable.
960	8·107	Arable.	1007	·287	Houses, garden, &c.
961	·255	Houses, garden, &c.	1008	17·365	Arable.
962	4·520	Arable.	1009	2·249	Road.
963	18·262	Arable.	1010	17·090	Arable, &c.
964	34·956	Wood.	1011	·351	Houses, &c.
965	23·242	Wood.	1012	·567	Rough pasture, &c.
966	5·517	Broom, heathy pasture, &c.	1013	13·094	Arable.
			1014	1·067	Broom, heathy pasture, &c.
967	3·307	Arable.			
968	·081	House, garden, &c.	1015	3·975	Arable, &c.
969	2·079	Arable, &c.	1016	·135	Houses, garden, &c.
970	5·892	Arable.	1017	·297	Houses, &c.
971	·210	House, garden, &c.	1018	4·431	Broom, heathy pasture, &c.
972	5·696	Arable, &c.			
973	·251	Houses, garden, &c.	1019	·255	Houses, &c.
974	3·608	Arable, &c.	1020	·226	Houses, &c.

No. on Plan.	Area in Acres.	Remarks.	No. on Plan.	Area in Acres.	Remarks.
1021	13·516	Arable.	1065	9·954	Arable, &c.
1022	·515	Houses, rough pasture, &c.	1066	1·519	Whins, heathy pasture, &c.
1023	7·754	Arable, &c.	1067	8·939	Arable.
1024	·086	Houses, &c.	1068	·188	Houses, garden, &c.
1025	6·037	Arable.	1069	·434	House, &c.
1025a	32·926	Broom, heathy pasture, &c.	1070	11·886	Arable, &c.
1026	·110	House, garden, &c.	1071	10·938	Arable, &c.
1027	3·852	Arable.	1072	·537	Arable.
1028	7·949	Arable.	1073	7·401	Whins, heathy pasture, &c.
1029	2·543	Heathy pasture, &c.	1074	5·773	Arable, &c.
1030	1·217	Arable.	1075	22·404	Whins, heathy pasture, &c.
1031	11·772	Arable, &c.	1076	3·260	Arable.
1032	·150	Houses, garden, &c.	1077	·257	Houses, &c.
1033	7·663	Arable.	1078	1·069	Road.
1034	·358	Houses, garden, &c.	1079	5·758	Arable.
1035	13·888	Broom, heathy pasture, &c.	1080	5·139	Arable.
1036	·206	Houses, garden, &c.	1081	·136	House, garden, &c.
1037	17·425	Arable, &c.	1082	9·858	Arable.
1038	·669	Waste.	1083	11·185	Arable, &c.
1039	17·485	Arable.	1084	·365	House, garden, &c.
1040	·326	Houses, garden, &c.	1085	·144	House, &c.
1041	4·970	Arable.	1086	·435	Houses, garden, &c.
1042	·199	Houses, garden, &c.	1087	21·953	Arable, &c.
1043	3·779	Arable.	1088	·178	Houses, garden, &c.
1044	2·830	Arable.	1089	2·557	Whins, heathy pasture, &c.
1045	1·089	Heathy pasture and broom.	1090	·100	Houses, &c.
1046	·346	Houses, &c.	1091	4·755	Arable, &c.
1047	4·808	Arable, &c.	1092	1·822	Whins, heathy pasture, &c.
1048	5·703	Arable.	1093	·611	Arable.
1049	391	Houses, garden, &c.	1094	8·137	Broom, heathy pasture, &c.
1050	3·629	Arable.	1095	·166	Houses, garden, &c.
1051	1·717	Heathy pasture and broom.	1096	·128	House, garden, &c.
1052	1·461	Arable.	1097	2·425	Arable.
1053	9·282	Broom, heathy pasture, &c.			
1054	7·882	Arable.		8613·977	
1054a	·109	Houses, garden, &c.			
1055	12·094	Arable.			
1056	·201	Houses, garden, &c.			
1057	4·658	Arable.			
1058	·197	Houses, garden, &c.			
1059	7·440	Arable.			
1060	·402	Arable.			
1061	·245	Houses, garden, &c.			
1062	11·830	Arable, &c.			
1063	1·429	Road.			
1064	·359	Houses, garden, &c.			

RECAPITULATION.

Area in Acres.

7464·072	Land.
94·102	Roads.
19·786	Railway.
49·279	Water.
986·738	Foreshore.
8613·977	Area of the parts of the Parish of Urquhart and Logie Wester, in the County of Ross.

RECAPITULATION FOR THE PARISH.

13412·724	Land.
148·272	Roads.
118·162	Water.
1293·511	Foreshore.
7·267	Tidal water.
19·786	Railway.
14999·722	Total area of the Parish of Urquhart and Logie Wester, in the Counties of Ross, and Nairn (Detached, No. 5).

* * The other part of the Parish is in the County of Nairn (Detached, No. 5), and has a separate Book of Reference.

INDEX TO PLACES

IN THE

PARISH OF URQUHART AND LOGIE WESTER (PARTS OF).

COUNTY OF ROSS.

Name of Place.	No of Sheet.		Name of Place.	No of Sheet.	
	6-inch scale.	25·344 in. scale.		6-inch scale.	25·344 in. scale.
Badenerib - -	LXXXIX.	1	Dugary - -	LXXXVIII.	14
Badrain - -	LXXVII.	14	Easter Balcladaich	LXXVII.	13
Balavil - -	LXXXVIII.	15	Easter Balgoil -	"	10
Balavil House -	"	"	Easter Shoretown -	"	6
Balcladaich -	LXXVII.	13	Findon Cottage -	"	14
Ballichrach -	"	"	Findon Mains -	"	9
Balloan - -	LXXXIX.	1	Findon Mill -	"	14
Balmeanach -	LXXVII.	13	Glascairn - -	LXXXIX.	1
Balnachrach -	"	14	Greenleonachs -	"	"
Balvaird - -	XCIX.	3	Kinkell Castle -	LXXXVIII.	11
Balvaird Mains -	"	"	Knockandialtach -	LXXVII.	14
Bishop Kinkell -	LXXXVIII.	15	Knockansanoch -	"	"
Blairtua - -	LXXVII.	10	Logieside - -	XCIX.	2
Bogbuie - -	LXXXIX.	2	Milton - -	LXXVII.	14
Bogbuie - -	"	9	Mounteagle -	LXXXIX.	3
Bog of Findon -	LXXVII.	10	Muckle Findon -	LXXVII.	10
Braefindon - -	"	14	Muir of Highfield -	LXXXVIII.	15
Brae of Badrain -	"	15	Newton of Kinkell	XCIX.	4
Breachloch -	LXXXIX.	3	Oldmill - -	LXXXVIII.	15
Broomtown -	LXXVII.	10	Quarry Croft -	"	11
Conan - -	LXXXVIII.	11	Riverford - -	"	"
Conanbrae - -	"	"	Rootfield - -	"	16
Conan House -	"	15	Schoolcroft - -	LXXVII.	13
Conan Mains -	"	"			
Conanside Quarry -	"	11			
Conan Station -	"	"			
Cornton - -	"	12			
Coulmagour -	LXXXIX.	1			
Craiglea - -	"	6			
Crask - -	LXXVII.	10			
Crochar - -	LXXXIX.	1			
Crochar - -	"	"			
Culbokie - -	LXXVII.	13			

INDEX TO PLACES.

Name of Place.	No. of Sheet.		Name of Place.	No. of Sheet.	
	6-inch scale.	25·344 in. scale.		6-inch scale.	25·344 in. scale.
Teanahaun -	LXXXVIII.	11	Urquhart - -	LXXXVIII.	4
Tighnahinnse -	„	4	Wester Balcladaich	LXXXVII.	13
Tore -	LXXXIX.	1	Wester Balgoil -	„	9
Upper Badrain -	LXXVII.	15	Wester Shoretown	„	10

LONDON:

Printed by GEORGE E. EYRE and WILLIAM SPOTTISWOODE,
Printers to the Queen's most Excellent Majesty.
For Her Majesty's Stationery Office.

ORDNANCE SURVEY OF SCOTLAND.

BOOK OF REFERENCE TO THE PLAN

OF THE

PARISH OF URQUHART AND
LOGIE WESTER
(PART OF),

IN THE

COUNTY OF NAIRN (DETACHED, No. 5),

CONTAINING 6385·745 ACRES.

MAJOR-GENERAL SIR HENRY JAMES, R.E., F.R.S., F.G.S., &c.,

DIRECTOR-GENERAL OF THE ORDNANCE SURVEY.



LONDON:

PRINTED BY GEORGE E. EYRE AND WILLIAM SPOTTISWOODE,
PRINTERS TO THE QUEEN'S MOST EXCELLENT MAJESTY,
FOR HER MAJESTY'S STATIONERY OFFICE.

1874.

Price One Shilling and Sixpence.

[7142.—50—4/74.]

the
ach,
e of

ach

ak,
in-

t.

son-
able
the

ales,

aler

A

T

T


t

E.
C.
V.
f.
S.

he

PARI

Publish



EXPLANATORY REMARKS.

The scale of the Parish Plans is the 1-2500th of the actual length on the ground, and is equal to 25·344 inches to a mile, or 3·157 chains to an inch, which is very approximately equal to one square inch to one acre, the square of 1·0018 inch being equal to one acre.

The length of each sheet is 1½ miles, and the width 1 mile, the area of each sheet is therefore 960 acres.

Each enclosure has a reference number to the area which is given in this Book.

The Braces (*f*) on the plans are to indicate that the spaces so braced are included under the same reference number.

The Altitudes in feet above the Mean Level of the Sea are written thus—31·4.

The Scale of the Plans of the County is 6 inches to a mile, and each sheet contains the same area as 16 sheets of the Parish Plans. There is therefore a double reference number to each sheet, as VI. 9., the Roman Numerals referring to the County Plans, the Arabic Figures to the Parish Plans.

The dimensions of the sheets on the Six-inch scale being four miles by six miles, the area is twenty-four square miles, equal to 15,360 acres.

The following are the characters employed on the Ordnance Plans on the Scale of 1-2500, and 6 inches to a mile :—

County Names	C	Hundreds or Wards	W
Parishes	P	Townships	T
Extra Parochial	E	Division of Townships	T

Antiquities		ROMAN <i>Druidical or Saxon</i> <i>Norman or Subsequent</i>
-------------------	--	-------------------------------------------------------------------

The descriptions of the boundaries are shown by the following initials :—

Centre of Stream	<i>C.S.</i>		Centre of Fence	<i>C.F.</i>
Centre of Road	<i>C.R.</i>		Top of Cop	<i>T.C.</i>
Side of Stream or Drain ...	<i>S.S.</i> or <i>S.D.</i>		Centre of Wall	<i>C.W.</i>
Root of Hedge	<i>R.H.</i>		Defaced	<i>Def.</i>
Face of Wall	<i>F.W.</i>		Track of Stream.....	<i>T.S.</i>
Undefined.....				<i>Und.</i>

Where a change occurs in the boundaries, the symbol [o—o] is used to show the part at which the change takes place.

N.B.—To convert Decimal Fractions of an Acre into Roods and Perches, multiply the decimal first by 4 and then by 40, preserving the same number of decimals in the product.

Examples—

Acres.
633·357
4

1·428
40

A. R. P.
633 1 17

17·120

A. R. P.
527 0 2

Acres.
527·013
4

·052
40

2·080

TABLE

FOR CONVERTING DECIMAL PARTS OF AN ACRE INTO ROODS AND PERCHES.

Perch.	0 Rood.	1 Rood.	2 Roods.	3 Roods.	Perch.	0 Rood.	1 Rood.	2 Roods.	3 Roods.
0	·000	·250	·500	·750	21	·131	·381	·631	·881
1	·006	·256	·506	·756	22	·137	·387	·637	·887
2	·012	·262	·512	·762	23	·144	·394	·644	·894
3	·019	·269	·519	·769	24	·150	·400	·650	·900
4	·025	·275	·525	·775	25	·156	·406	·656	·906
5	·031	·281	·531	·781	26	·162	·412	·662	·912
6	·037	·287	·537	·787	27	·169	·419	·669	·919
7	·044	·294	·544	·794	28	·175	·425	·675	·925
8	·050	·300	·550	·800	29	·181	·431	·681	·931
9	·056	·306	·556	·806	30	·187	·437	·687	·937
10	·062	·312	·562	·812	31	·194	·444	·694	·944
11	·069	·319	·569	·819	32	·200	·450	·700	·950
12	·075	·325	·575	·825	33	·206	·456	·706	·956
13	·081	·331	·581	·831	34	·212	·462	·712	·962
14	·087	·337	·587	·837	35	·219	·469	·719	·969
15	·094	·344	·594	·844	36	·225	·475	·725	·975
16	·100	·350	·600	·850	37	·231	·481	·731	·981
17	·106	·356	·606	·856	38	·237	·487	·737	·987
18	·112	·362	·612	·862	39	·244	·494	·744	·994
19	·119	·369	·619	·869	40	·250	·500	·750	1·000
20	·125	·375	·625	·875					

PARISH OF URQUHART AND LOGIE WESTER
(PART OF),

IN THE

COUNTY OF NAIRN—(DETACHED, No. 5).

No. on Plan.	Area in Acres.	Remarks.	No. on Plan.	Area in Acres.	Remarks.
1	306·773	Foreshore.	37	·568	Wood.
2	2·009	Rough pasture, &c.	38	2·661	Road.
3	·670	Houses, gardens, &c.	39	86·513	Arable.
4	·223	Rough pasture.	40	35·234	Arable.
5	60·757	Arable, &c.	41	19·144	Arable.
6	1·350	Rough pasture, &c.	42	12·516	Arable, &c.
7	7·743	Arable, &c.	43	18·612	Arable.
8	·651	House, garden, &c.	44	9·014	Arable.
9	8·557	Arable, &c.	45	9·607	Arable.
10	16·345	Arable.	46	1·424	Road.
11	13·298	Arable.	47	75·352	Arable, &c.
12	10·349	Arable, &c.	48	·261	Arable, house, &c.
13	16·779	Arable.	49	1·006	Houses, garden, &c.
14	16·395	Rough pasture.	50	9·131	Whins, rough pas- ture, &c.
15	6·946	Arable.	51	·040	House, garden, &c.
16	7·422	Arable.	51a	·009	Arable.
17	·404	Wood and rough pas- ture.	52	3·165	Arable, &c.
18	·996	Wood.	53	14·779	Arable, &c.
19	2·944	Houses, garden, &c.	54	·485	Whins, rough pas- ture, &c.
20	7·619	Arable.	55	1·391	Road.
21	6·401	Arable.	56	19·958	Arable, &c.
22	3·149	Arable.	57	·378	Arable.
23	14·660	Arable.	58	14·024	Arable, &c.
24	1·067	Whins, rough pas- ture, &c.	59	·354	Rough pasture.
25	2·479	Whins, rough pas- ture, &c.	60	·417	Houses, garden, &c.
26	·219	Church, &c.	61	14·140	Arable.
27	·066	House, garden, &c.	62	1·901	Arable.
28	7·307	Arable, &c.	63	10·282	Arable.
29	5·835	Arable, &c.	64	15·128	Arable.
30	8·591	Arable, &c.	65	1·301	Arable.
31	1·283	Houses, stackyard, &c.	66	2·967	Whins, heathy pas- ture, &c.
32	1·090	Houses, garden, &c.	67	·353	Houses, garden, &c.
33	33·476	Wood.	68	4·614	Arable.
34	·747	Houses, garden, &c.	69	2·730	Arable.
35	18·484	Arable.	70	36·090	Whins, heathy pas- ture, &c.
36	17·293	Wood.			

PARISH OF URQUHART AND LOGIE WESTER.

No. on Plan.	Area in Acres.	Remarks.	No. on Plan.	Area in Acres.	Remarks.
71	2.373	Arable.	118	6.410	Arable.
72	.369	Houses, arable, &c.	119	21.369	Arable.
73	.539	Arable.	120	34.935	Arable, &c.
74	5.254	Arable and heathy pasture.	121	.126	House, rough pasture, &c.
75	1.134	Heathy pasture and whins.	122	23.287	Arable.
76	.743	Arable.	123	.664	Mill dam.
77	.533	Arable.	124	2.436	Houses, road, garden, &c.
78	8.390	Arable.	125	6.547	Arable.
79	.280	House, garden, &c.	126	1.681	Arable.
80	.226	Arable.	127	.039	House, garden, &c.
81	2.419	Arable.	128	1.205	Arable.
82	1.392	Heathy pasture and whins.	129	.700	Road.
83	1.090	Arable.	130	.194	Houses, garden, &c.
84	1.484	Arable.	131	.604	Arable.
85	.406	Arable.	132	.606	Arable.
86	.313	Houses, garden, &c.	133	.566	Arable.
87	3.978	Road.	134	.681	Arable.
88	6.264	Arable.	135	.210	Houses, &c.
89	.490	Houses, garden, &c.	136	13.521	Arable.
90	2.872	Arable.	137	.332	House, garden, &c.
91	3.915	Arable.	138	3.541	Arable.
92	.928	Heathy pasture.	139	1.362	Arable.
93	.956	Arable.	140	.146	Houses, &c.
94	.141	House, garden, &c.	141	10.042	Road.
95	7.041	Arable, &c.	142	30.937	Arable.
96	6.105	Heathy pasture, &c.	143	10.017	Arable.
98	1.206	Arable and rough pasture.	144	14.661	Arable.
99	4.329	Rough pasture.	145	20.393	Arable, &c.
100	1.928	Rough pasture, &c.	146	.296	Wood.
101	1.331	Rough pasture and whins.	147	1.816	Ornamental ground.
102	33.180	Arable.	148	1.961	Ornamental ground.
103	.644	Road.	149	4.440	Houses and ornamental ground.
104	46.677	Arable.	150	.941	Wood.
105	31.894	Arable.	151	.683	Ornamental ground.
106	1.827	Rough pasture and whins.	152	.600	Wood.
107	7.267	Tidal water.	153	5.909	Arable.
108	15.178	Rough pasture.	154	25.065	Arable.
109	12.598	Arable.	155	21.630	Arable.
110	43.809	Arable, &c.	156	21.011	Arable.
111	2.386	Houses, garden, &c.	157	5.209	Arable.
112	23.578	Arable, &c.	158	2.828	Road.
113	.075	House, &c.	159	1.153	Wood.
114	19.755	Arable.	160	4.307	Arable.
115	16.883	Arable.	161	.288	Wood.
116	14.656	Arable.	162	6.631	Arable.
117	11.135	Arable.	163	.248	Arable.
			164	3.253	Whins, rough pasture, &c.
			165	3.109	Whins, rough pasture, &c.

No. on Plan.	Area in Acres.	Remarks.	No. on Plan.	Area in Acres.	Remarks.
166	·065	House, rough pasture, &c.	210	10·550	Road.
167	14·197	Arable, &c.	211	·335	Houses, arable, &c.
168	·149	Garden and stackyard.	212	·314	House, rough pasture, &c.
169	5·671	Arable, &c.	213	32·901	Arable, &c.
170	1·232	Houses, &c.	214	7·806	Arable.
171	27·324	Arable.	215	20·975	Arable, &c.
172	·223	House, garden, &c.	216	1·419	Whins, rough pasture, &c.
173	·098	House, garden, &c.	217	5·511	Arable, &c.
174	1·835	Arable.	218	4·419	Houses, gardens, &c.
175	12·119	Rough pasture and whins.	219	10·825	Arable.
176	1·183	Houses, garden, &c.	220	22·915	Arable, &c.
177	·547	Arable.	221	33·217	Arable, &c.
178	2·230	Arable, &c.	222	·330	Wood.
179	39·508	Whins, heathy pasture, &c.	223	·355	Wood.
180	32·192	Whins, heathy pasture, &c.	224	5·361	Wood.
181	2·920	Arable.	225	·120	House, garden, &c.
182	9·182	Arable.	226	21·117	Wood, &c.
183	15·518	Arable, &c.	227	·841	Wood.
184	·748	House, gardens, &c.	228	·609	Wood.
185	·986	Rough pasture, &c.	229	14·155	Arable.
186	·773	Rough pasture, &c.	230	·501	Houses, garden, &c.
187	1·020	Rough pasture.	231	7·586	Arable.
188	5·049	Arable.	232	15·030	Arable.
189	3·647	Arable.	233	·132	House, &c.
190	·844	Houses, garden, &c.	234	·598	Rough pasture and whins.
191	1·761	Arable.	235	12·992	Arable.
192	·497	Church, wood, &c.	236	9·002	Arable.
193	66·482	Arable, &c.	237	·188	House, garden, &c.
194	2·680	Road.	238	7·404	Arable and rough pasture.
195	40·627	Arable.	239	·172	House, &c.
196	·378	Pond.	240	·186	House, &c.
197	9·661	Arable.	241	1·488	Heathy pasture.
198	1·957	Rough pasture and whins.	242	39·111	Arable, &c.
199	7·832	Arable.	243	·433	Houses, rough pasture, &c.
200	7·935	Arable.	244	·879	House, rough pasture, garden, &c.
201	2·821	House, rough pasture, &c.	245	22·149	Arable and rough pasture.
202	·207	Houses, garden, &c.	246	6·778	Arable.
203	4·754	Rough pasture and whins.	247	·947	Houses, rough pasture, &c.
204	7·863	Arable.	248	·624	Arable.
205	2·232	Arable.	249	·140	Houses, garden, &c.
206	1·589	Houses, rough pasture, &c.	250	·073	House, &c.
207	22·355	Arable.	251	·597	Arable.
208	24·190	Arable.	252	·520	Arable.
209	27·663	Arable, &c.	253	·239	Houses, gardens, &c.

No. on Plan.	Area in Acres.	Remarks.	No. on Plan.	Area in Acres.	Remarks.
254	·256	Arable.	300	8·251	Arable, &c.
255	1·483	Heathy pasture and whins.	301	9·199	Arable.
256	1·183	Arable.	302	·687	Arable.
257	15·484	Arable.	303	20·943	Whins, heathy pasture, &c.
258	·201	Houses, garden, &c.	304	1·782	Arable.
259	·365	Arable.	304a	·235	Arable.
260	·130	Arable.	305	3·218	Arable.
261	11·565	Arable.	306	1·115	Arable.
262	1·491	Houses, garden, &c.	307	·219	Arable.
263	3·049	Rough pasture, &c.	308	1·270	Arable.
264	1·306	Houses, garden, &c.	309	·150	Houses, garden, &c.
265	1·059	Pasture and house.	310	5·760	Arable.
266	7·616	Arable.	311	·563	Arable.
267	7·963	Arable, house, &c.	312	1·073	Heathy pasture and house.
268	6·997	Arable.	313	4·923	Arable.
269	6·691	Arable.	314	3·314	Arable.
270	11·403	Arable, rough pasture, &c.	315	3·510	House, heathy pasture, &c.
271	1·021	Rough pasture, &c.	316	6·355	Arable.
272	·614	Houses, arable, &c.	317	3·091	Arable.
273	2·659	Rough pasture, &c.	318	1·961	Pond.
274	14·352	Arable.	319	·654	Pond.
275	5·249	Arable.	320	9·618	Arable.
276	·151	House, garden, &c.	321	37·989	Arable and heathy pasture.
277	6·450	Arable.	322	4·541	Arable and heathy pasture.
278	·379	Houses, gardens, &c.	323	·399	Houses, rough pasture, &c.
279	7·092	Arable.	324	·880	Houses, rough pasture, &c.
280	1·071	Arable.	325	8·324	Arable, &c.
281	2·286	Arable.	326	·128	House, garden, &c.
282	5·552	Arable.	327	10·166	Arable.
283	5·740	Arable and rough pasture.	328	9·072	Arable.
284	·347	House, &c.	329	21·535	Whins, heathy pasture, &c.
285	·731	Arable.	330	·708	Arable.
286	·190	Arable.	331	·549	Arable.
287	7·519	Heathy pasture and whins.	332	·270	House, &c.
288	10·211	Arable.	333	5·817	Arable.
289	13·770	Arable.	334	3·872	Arable.
290	16·119	Arable.	335	·377	Arable.
291	1·455	Arable.	336	·186	Arable.
292	·427	Rough pasture and house.	337	22·930	Arable and heathy pasture.
293	·670	Road.	338	·134	House, garden, &c.
294	2·655	Arable.	339	·120	Houses, &c.
295	1·289	Arable, rough pasture, &c.	340	8·158	Arable.
296	·317	Houses, gardens, &c.	341	·302	Pond.
297	6·746	Arable.			
298	12·428	Arable, &c.			
299	·433	Houses, garden, &c.			

No. on Plan.	Area in Acres.	Remarks.	No. on Plan.	Area in Acres.	Remarks.
342	·197	Pond.	392	1·118	Heathy pasture.
343	·263	Pond.	393	1·080	Arable.
344	·108	Pond.	394	·063	House and garden.
345	·306	Houses, garden, &c.	395	1·097	Arable.
346	·512	Arable.	396	15·974	Arable.
347	850·417	Whins, heathy pasture, &c.	397	17·191	Arable.
348	2·046	Arable.	398	·177	Houses, garden, &c.
349	·457	House, garden, &c.	399	·497	Houses, garden, &c.
350	3·145	Arable.	400	16·313	Arable.
351	4·557	Arable.	401	15·176	Arable.
352	·307	Pond.	402	11·674	Arable.
353	1·152	Arable.	403	·666	Arable.
354	1·428	Arable.	404	8·411	Arable.
355	5·064	Arable.	405	9·806	Arable and rough pasture.
356	3·607	Arable.	406	10·967	Heathy pasture.
357	·183	House, &c.	407	8·596	Arable.
358	1·925	Arable.	408	1·443	Heathy pasture.
359	·324	Arable.	409	15·743	Arable and rough pasture.
360	·230	Arable.	410	1·848	Arable.
361	·483	Arable.	411	8·741	Arable and rough pasture.
362	5·210	Arable.	412	9·414	Arable.
363	27·724	Whins, heathy pasture, &c.	413	8·252	Arable.
364	3·796	Arable.	414	3·400	Arable.
365	·776	Arable.	415	·277	Dam.
366	1·600	Arable.	416	3·554	Houses, garden, &c.
367	·303	House, arable, &c.	417	·086	Houses, garden, &c.
368	2·657	Arable, &c.	418	15·304	Arable.
369	5·567	Arable.	419	1·034	Road.
370	11·524	Arable.	420	16·410	Arable.
371	1·834	Arable, &c.	421	11·755	Arable.
372	·657	Houses, garden, &c.	422	15·840	Arable.
373	1·829	Arable.	423	22·161	Arable.
374	·999	Arable.	424	19·754	Arable, &c.
375	3·283	Arable.	425	20·376	Arable.
376	·322	Houses, garden, &c.	426	3·582	Houses, gardens, &c.
377	·880	Arable.	427	·784	Arable.
378	·416	Arable.	428	27·300	Arable, &c.
379	698	Arable.	429	·210	Arable.
380	·263	Arable.	430	2·555	House, rough pasture, &c.
381	1·339	Arable.	431	·539	Road.
382	·269	House, garden, &c.	432	58·791	Arable, heathy pasture, &c.
383	3·100	Arable.	433	·223	Arable.
384	7·473	Arable.	434	·400	Houses, rough pasture, &c.
385	12·635	Arable, &c.	435	1·509	Arable.
386	·669	Arable.	436	5·612	Heathy pasture.
387	·377	Arable.	437	·530	Arable.
388	·307	Road and garden.			
389	1·222	Road.			
390	·404	House, garden, &c.			
391	12·412	Arable.			

No. on Plan.	Area in Acres.	Remarks.	No. on Plan.	Area in Acres.	Remarks.
438	10·377	Arable.	478	·375	House, garden, &c.
439	·553	Rough pasture and house.	479	23·387	Arable.
440	·170	House, garden, &c.	480	14·499	Arable.
441	13·315	Arable.	481	12·971	Arable.
442	1·984	Whins, heathy pasture, &c.	482	1·117	Houses, garden, &c.
443	5·182	Arable.	483	2·503	Arable.
444	10·157	Arable.	484	4·507	Heathy pasture and whins.
445	6·761	Houses, heathy pasture, &c.	485	2·142	Houses, rough pasture, &c.
446	3·015	House, heathy pasture, &c.	486	7·420	Arable.
447	1·857	Whins, heathy pasture, &c.	487	1·183	Mill dam.
448	·276	House, rough pasture, &c.	488	7·263	Arable.
449	23·803	Arable.	489	3·778	Arable, &c.
450	26·591	Arable, &c.	490	·400	Arable.
451	8·678	Arable, &c.	491	·100	House, &c.
452	15·406	Arable.	492	8·919	Arable and heathy pasture.
453	26·946	Arable, &c.	493	·101	Arable.
454	·141	Pond.	494	1·445	Arable.
455	16·663	Arable.	495	4·869	Arable.
456	16·408	Arable.	496	·648	Houses, gardens, &c.
457	27·073	Arable, &c.	497	5·649	Arable.
458	·042	House, garden, &c.	498	·645	House, rough pasture, garden, &c.
459	1·355	Rough pasture and whins.	499	·135	Houses, garden, &c.
460	·132	Arable.	500	8·670	Arable.
461	52·728	Arable, &c.	501	·363	Pond.
462	19·338	Arable, &c.	502	·278	Arable.
463	11·427	Arable and whins.	503	·229	House, garden, &c.
464	21·397	Arable, &c.	504	2·623	Arable.
465	2·880	Heathy pasture and whins.	505	·762	Arable.
466	·392	Houses, rough pasture, &c.	506	545·152	Wood, heathy pasture, &c.
467	3·935	Arable, &c.	507	1·597	Arable.
468	·082	House, rough pasture, &c.	508	3·425	Arable.
469	2·067	Whins, heathy pasture, &c.	509	·109	House, &c.
470	·243	Pond.	510	·302	Arable and garden.
471	·985	Pond.	511	2·301	Arable and house.
472	·219	Pond.	512	·173	House, garden, &c.
473	·345	Houses, gardens, &c.	513	4·674	Arable.
474	28·759	Arable, &c.	514	·818	Arable.
475	·079	House, &c.	515	·359	Houses, garden, &c.
476	6·151	Whins, heathy pasture, house, &c.	516	6·873	Arable.
477	·150	House, garden, &c.	517	2·019	Arable.
			518	1·038	Arable.
			519	4·697	Arable.
			520	·348	Houses, rough pasture, &c.
			521	5·873	Arable and house.
			522	·799	Arable.
			523	·138	House, garden, &c.

No. on Plan.	Area in Acres.	Remarks.	No. on Plan.	Area in Acres.	Remarks.
524	2·087	Arable.	575	5·551	Heathy pasture.
525	·425	Arable.	576	·250	Houses, &c.
526	·115	House, garden, &c.	577	8·792	Arable.
527	29·473	Arable, &c.	578	20·699	Arable, heathy pasture, &c.
528	24·669	Arable.	579	·377	Houses, garden, &c.
529	18·480	Arable.	580	9·937	Arable.
530	·422	Houses, gardens, &c.	581	·256	Houses, &c.
531	9·234	Arable, marsh, &c.	582	·252	Houses, garden, &c.
532	10·752	Arable.	583	17·802	Arable.
533	10·864	Arable.	584	·690	Whins, &c.
534	·535	Houses, garden, &c.	585	·459	Arable.
535	·182	Houses, &c.	586	3·294	Arable.
536	8·183	Arable.	587	·807	Arable.
537	4·196	Arable.	588	·383	Houses, gardens, &c.
538	1·239	Arable.	589	·186	Pond.
539	·231	House, garden, &c.	590	2·910	Arable, &c.
540	3·424	Arable.	591	1·502	Arable.
541	·215	House, &c.	592	·207	House, garden, &c.
542	1·328	Arable.	593	2·739	Arable and house.
543	·728	Arable.	594	1·553	Arable.
544	7·626	Arable.	595	3·138	Arable.
545	·365	Arable.	596	·202	Pond.
546	4·058	Arable.	597	·312	Pond.
547	2·340	Arable.	598	·135	Pond.
548	3·534	Arable, house, &c.	599	·813	Arable.
549	·103	Pond.	600	·086	House, garden, &c.
550	3·533	Arable.	601	·848	Arable.
551	·177	House, &c.	602	·285	Arable.
552	·289	Houses, garden, &c.	603	·418	Pond.
553	7·686	Arable, &c.	604	10·068	Arable.
554	1·010	Arable.	605	·446	House, garden, &c.
555	·110	House, garden, &c.	606	5·932	Arable.
556	·348	Houses, &c.	607	·438	Pond.
557	5·562	Arable.	608	6·917	Whins, heathy pasture, &c.
558	3·398	Road.	609	·562	Houses, garden, &c.
559	5·518	Arable.	610	9·065	Arable.
560	6·787	Arable.	611	·356	House, pasture, &c.
561	5·294	Arable.	612	41·278	Arable, house, &c.
562	·490	House, heathy pasture, &c.	613	·417	Houses, garden, &c.
563	5·260	Arable.	614	4·433	Arable.
564	5·145	Arable.	615	·361	House, garden, &c.
565	·329	Houses, garden, &c.	616	·242	Arable, &c.
566	1·730	Arable.	617	·851	Road.
567	4·860	Arable.	618	29·442	Arable, houses, &c.
568	·618	Houses, garden, &c.	619	·485	Houses, &c.
569	2·901	Arable.	620	23·617	Arable.
570	6·554	Arable.	621	·473	Houses, garden, &c.
571	1·628	Road.	622	4·158	Arable.
572	8·524	Arable.	623	1·489	Heathy pasture.
573	10·639	Arable.	624	3·792	Arable.
574	·215	Houses, &c.			

No. on Plan.	Area in Acres.	Remarks.	No. on Plan.	Area in Acres.	Remarks.
625	·200	Houses, garden, &c.	676	25·552	Arable.
626	·512	Arable.	677	·676	Rough pasture.
627	2·205	Arable.	678	·312	Houses, gardens, &c.
628	·171	Arable.	679	·076	Rough pasture.
629	·212	House, &c.	680	2·450	Arable.
630	1·483	Arable.	681	·542	Road.
631	1·493	Arable.	682	·880	Rough pasture.
632	1·094	Arable.	683	·175	House, garden, &c.
633	2·616	Arable.	684	·081	House, garden, &c.
634	·794	Pond.	685	6·362	Road.
635	·658	Arable.	686	·140	House, &c.
636	·101	Pond.	687	33·248	Arable, &c.
637	·166	Houses, garden, &c.	688	12·103	Arable.
638	2·220	Arable.	689	·283	Houses, &c.
639	·128	Pond.	690	·069	House, &c.
640	·143	Pond.	691	3·702	Arable.
641	·158	Pond.	692	·424	Houses, &c.
642	1·268	Pond.	693	47·385	Arable, &c.
643	·170	Pond.	694	25·969	Arable, rough pas- ture, &c.
644	·273	House, garden, &c.	695	1·152	House, rough pas- ture, &c.
645	3·029	Arable.	696	·192	Pond.
646	·764	Pond.	697	1·136	Houses, rough pas- ture, &c.
647	·740	Pond.	698	·023	Arable.
648	5·450	Pond.	699	10·413	Arable.
649	·291	Arable.	700	7·599	Whins, heathy pas- ture, &c.
650	·559	Arable.	701	·263	House, garden, &c.
651	3·452	Arable.	702	16·509	Arable, heathy pas- ture, &c.
652	·939	Pond.	703	·334	Pond.
653	·650	Pond.	704	·080	House, &c.
654	12·917	Arable, &c.	705	·177	House, garden, &c.
655	·364	Arable.	706	9·765	Arable.
656	·327	Arable.	707	2·564	Arable.
657	·643	Arable.	708	·122	House, garden, &c.
658	·572	Houses, gardens, &c.	709	10·401	Whins, heathy pas- ture, &c.
659	·728	Arable.	710	·173	Pond.
660	1·647	Arable.	711	10·920	Arable.
661	2·308	Arable.	712	·234	Houses, garden, &c.
662	2·234	Arable.	713	1·026	Road.
663	·364	Arable.	714	5·603	Arable.
664	·223	Arable.	715	·160	Houses, garden, &c.
665	·878	Arable.	716	5·742	Heathy pasture and whins.
666	12·198	Arable.	717	·203	Houses, garden, &c.
667	14·527	Arable.	718	6·821	Whins, heathy pas- ture, &c.
668	·300	Houses, &c.	719	5·057	Arable, house, &c.
669	1·623	Rough pasture.			
670	·335	Houses, garden, &c.			
671	1·404	Arable.			
672	1·106	Rough pasture.			
673	1·300	Houses, garden, &c.			
674	·357	Arable and rough pasture.			
675	·471	Pond.			

No. on Plan.	Area in Acres.	Remarks.	No. on Plan.	Area in Acres.	Remarks.
720	·219	House, garden, &c.	768	·539	Pond.
721	4·010	Arable.	769	2·250	Pond.
722	·285	Houses, garden, &c.	770	1·525	Pond.
723	·401	Arable.	771	1·844	Pond.
724	2·977	Arable.	772	·742	Pond.
725	4·088	Arable.	773	·516	Pond.
726	7·334	Loch Buidhe.	774	·347	Pond.
727	2·354	Arable.	775	·206	Pond.
728	1·139	Arable.	776	1·454	Pond.
729	·180	Ponds.	777	·342	Pond.
730	·220	Arable.	778	·134	Pond.
731	3·698	Arable.	779	·955	Pond.
732	·302	Pond.	780	1·769	Pond.
733	1·236	Arable.	781	·167	Pond.
734	·250	Pond.	782	·120	Pond.
735	34·443	Arable, &c.	783	·459	Pond.
736	·175	Pond.	784	8·877	Black Loch.
737	·472	Pond.	785	·264	Pond.
738	·327	House, arable, &c.	786	·562	Pond.
739	2·461	Arable.	787	·767	Pond.
740	·423	Houses, gardens, &c.	788	3·869	Pond.
741	1·433	Arable.	789	1·914	Pond.
742	1·626	Pond.	790	·628	Pond.
743	·130	Pond.	791	·451	Pond.
744	4·469	Arable.	792	·647	Pond.
744a	1·190	Arable.	793	·141	Pond.
745	·113	Houses, garden, &c.	794	2·196	Arable, house, &c.
746	2·136	Arable.	795	3·609	Arable.
747	48·431	Whins, heathy pasture, &c.	796	·260	Arable.
748	13·437	Arable.	797	·239	House, garden, &c.
749	1·581	Loch Dubh.	798	7·192	Arable.
750	·424	Pond.	799	·429	Pond.
751	·500	Houses, rough pasture, &c.	800	·170	Pond.
752	8·316	Arable.	801	·281	Pond.
753	9·965	Arable.	802	·131	House, garden, &c.
754	·607	Houses, garden, &c.	803	·100	Pond.
755	·510	Houses, garden, &c.	804	·220	Arable.
756	9·611	Arable.	805	·658	Arable.
757	·132	Houses, garden, &c.	806	2·621	Arable.
758	8·017	Arable.	807	·565	Pond.
759	·052	House, &c.	808	·105	Pond.
760	5·261	Arable.	809	·282	Pond.
761	·280	Houses, arable, &c.	810	·213	Pond.
762	6·223	Heathy pasture, &c.	811	·103	House, &c.
763	·111	Pond.	812	2·237	Arable.
764	5·292	Arable, &c.			
765	·069	House, garden, &c.		6385·745	
766	7·056	Arable.			
767	·733	House, garden, &c.			
767a	·150	Pond.			

RECAPITULATION.

Area in Acres.

5948·652	Land.
54·170	Roads.
68·883	Water.
306·773	Foreshore.
7·267	Tidal water.
6385·745	Area of the part of the Parish of Urquhart and Logie Wester, in the County of Nairn (Detached, No. 5).

RECAPITULATION FOR THE PARISH.

13412·724	Land.
148·272	Roads.
118·162	Water.
1293·511	Foreshore.
7·267	Tidal water.
19·786	Railway.
14999·722	Total area of the Parish of Urquhart and Logie Wester, in the Counties of Ross, and Nairn (Detached, No. 5).

* * * The other parts of the Parish are in the County of Ross, and have a separate Book of Reference.

INDEX TO PLACES

IN THE

PARISH OF URQUHART AND LOGIE WESTER (PART OF).

COUNTY OF NAIRN (DETACHED, No. 5).

Name of Place.	No. of Sheet.		Name of Place.	No. of Sheet.	
	6-inch scale.	25·344 in. scale.		6-inch scale.	25·344 in. scale.
Alcaig - -	LXXXVIII.	4, 8	Leanaig - -	LXXXVIII.	16
Balgalkin - -	"	12	Maolchaich - -	"	8
Balnabeen - -	LXXXIX.	5	Muir of Allan- grange - -	XCIX.	4
Balreillan - -	LXXVII.	14	Newlands of Ferin- tosh - -	LXXXIX.	9, 10
Brae of Balnabeen	LXXXIX.	9	Newton of Ferintosh	LXXXVIII.	16
Braes of Dunvornie	"	5	Riverford - -	"	11
Brae of Ester	"	5	Ryefield - -	"	8
Kinkell - -	LXXXVIII.	12, 16	Teandore - -	"	4
Church - -	"	4	Tighnacarn - -	LXXXIX.	1
Drumonreach - -	"	5	Torgorm - -	LXXXVIII.	12
Duncanston - -	LXXXIX.	5	Wellhouse - -	"	8
Easter Alcaig - -	LXXXVIII.	8	Wester Alcaig - -	"	8
Easter Dunvornie -	LXXXIX.	5	Wester Dunvornie	LXXXIX.	5
Easter Kinkell - -	LXXXVIII.	12			
Gallowhill - -	"	8			
Glebe - -	"	4			

LONDON:

Printed by GEORGE E. EYRE and WILLIAM SPOTTISWOODE,
Printers to the Queen's most Excellent Majesty.
For Her Majesty's Stationery Office.

ORDNANCE SURVEY OF SCOTLAND.

BOOK OF REFERENCE TO THE PLAN
OF THE
PARISH OF URRAY
(PART OF),

IN THE
COUNTY OF ROSS,
CONTAINING 73790·664 ACRES.

MAJOR-GENERAL JOHN CAMERON, C.B., R.E., F.R.S.,
DIRECTOR-GENERAL OF THE ORDNANCE SURVEY.



LONDON:
PRINTED BY GEORGE E. EYRE AND WILLIAM SPOTTISWOODE,
PRINTERS TO THE QUEEN'S MOST EXCELLENT MAJESTY.
FOR HER MAJESTY'S STATIONERY OFFICE.

1876.

Price Two Shillings and Sixpence.

[7412.-50.-9/76.]



OR

Published

EXPLANATORY REMARKS.

The scale of the Parish Plans is the 1-2500th of the actual length on the ground, and is equal to 25·344 inches to a mile, or 3·157 chajus to an inch, which is very approximately equal to one square inch to one acre, the square of 1·0018 inch being equal to one acre.

The length of each sheet is 1½ miles, and the width 1 mile, the area of each sheet is therefore 960 acres.

Each enclosure has a reference number to the area which is given in this Book.

The Braces (*f*) on the plans are to indicate that the spaces so braced are included under the same reference number.

The Altitudes in feet above the Mean Level of the Sea are written thus—31·4.

The Scale of the Plans of the County is 6 inches to a mile, and each sheet contains the same area as 16 sheets of the Parish Plans. There is therefore a double reference number to each sheet, as VI. 9., the Roman Numerals referring to the County Plans, the Arabic Figures to the Parish Plans.

The dimensions of the sheets on the Six-inch scale being four miles by six miles, the area is twenty-four square miles, equal to 15,360 acres.

The following are the characters employed on the Ordnance Plans on the Scales of 1-2500, and 6 inches to a mile :—

County Names	C	Hundreds or Wards	W
Parishes	P	Townships	T
Extra Parochial	E	Division of Townships	T
Antiquities		<div style="display: flex; align-items: center;"> <div style="font-size: 3em; margin-right: 5px;">}</div> <div> <p style="margin: 0;">ROMAN</p> <p style="margin: 0;"><i>Druidical or Saxon</i></p> <p style="margin: 0;"><i>Norman or Subsequent</i></p> </div> </div>	

The descriptions of the boundaries are shown by the following initials :—

Centre of Stream	<i>C.S.</i>	Centre of Fence	<i>C.F.</i>
Centre of Road	<i>C.R.</i>	Top of Cop	<i>T.C.</i>
Side of Stream or Drain ...	<i>S.S.</i> or <i>S.D.</i>	Centre of Wall	<i>C.W.</i>
Root of Hedge	<i>R.H.</i>	Defaced	<i>Def.</i>
Face of Wall	<i>F.W.</i>	Track of Stream.....	<i>T.S.</i>
Undefined.....			<i>Und.</i>

Where a change occurs in the boundaries, the symbol [o—o] is used to show the part at which the change takes place.

N.B.—To convert Decimal Fractions of an Acre into Roods and Perches, multiply the decimal first by 4 and then by 40, preserving the same number of decimals in the product.

Examples—

	Acres.		Acres.
	633'357		527'013
	4		4
	1'428		'052
	40		40
A. R. P.	17'120	A. R. P.	2'080
633 . 1 17		527 0 2	

TABLE

FOR CONVERTING DECIMAL PARTS OF AN ACRE INTO ROODS AND PERCHES.

Perch.	0 Rood.	1 Rood.	2 Roods.	3 Roods.	Perch.	0 Rood.	1 Rood.	2 Roods.	3 Roods.
0	.000	.250	.500	.750	21	.131	.381	.631	.881
1	.006	.256	.506	.756	22	.137	.387	.637	.887
2	.012	.262	.512	.762	23	.144	.394	.644	.894
3	.019	.269	.519	.769	24	.150	.400	.650	.900
4	.025	.275	.525	.775	25	.156	.406	.656	.906
5	.031	.281	.531	.781	26	.162	.412	.662	.912
6	.037	.287	.537	.787	27	.169	.419	.669	.919
7	.044	.294	.544	.794	28	.175	.425	.675	.925
8	.050	.300	.550	.800	29	.181	.431	.681	.931
9	.056	.306	.556	.806	30	.187	.437	.687	.937
10	.062	.312	.562	.812	31	.194	.444	.694	.944
11	.069	.319	.569	.819	32	.200	.450	.700	.950
12	.075	.325	.575	.825	33	.209	.456	.706	.956
13	.081	.331	.581	.831	34	.212	.462	.712	.962
14	.087	.337	.587	.837	35	.216	.469	.719	.969
15	.094	.344	.594	.844	36	.225	.475	.725	.975
16	.100	.350	.600	.850	37	.231	.481	.731	.981
17	.106	.356	.606	.856	38	.237	.487	.737	.987
18	.112	.362	.612	.862	39	.244	.494	.744	.994
19	.119	.369	.619	.869	40	.250	.500	.750	1'000
20	.125	.375	.625	.875					

PARISH OF URRAY.

(PART OF),

IN THE

COUNTY OF ROSS.

No. on Plan.	Area in Acres.	Remarks.	No. on Plan.	Area in Acres.	Remarks
1	·259	Pasture, &c.	32	133·927	Heathy pasture and wood.
2	·813	Arable.			
3	·130	Houses, garden, &c.	33	12·251	Arable, rough pasture, &c.
4	·504	Arable.			
5	·963	Arable, houses, &c.	34	2·605	Wood.
6	·187	Houses, garden, &c.	35	32·704	Arable.
7	1·001	Arable.	36	13·456	Arable.
8	·131	Arable and rough pasture.	37	26·900	Arable.
8a	·004	Arable.	38	·260	House, garden, &c.
9	1·249	Arable, house, &c.	39	4·844	Arable, rough pasture, &c.
10	2·228	Arable and rough pasture.	40	2·626	River Blackwater (part of).
11	4·080	Arable and rough pasture.	41	6·289	Rough pasture, furze, &c.
12	3·399	Arable.	42	·904	Wood (islands).
13	·062	House, garden, &c.	43	3·308	Water.
14	4·544	Arable, road, &c.	44	4·764	Wood, rough pasture, &c.
15	1·162	House, pasture, &c.			
16	·984	Houses, pasture, &c.	45	·422	Wood (islands).
17	·701	House, garden, &c.	46	152·462	River Conan (part of).
18	·433	Arable.	47	13·685	Rough pasture, furze, &c.
19	14·141	Arable and rough pasture.	48	1·147	Arable and rough pasture.
20	4·213	Arable.	49	16·773	Arable.
21	3·119	Arable.	50	1·147	Road.
22	·204	Houses, garden, &c.	51	2·348	Houses, pasture, &c.
23	1·542	Arable.	52	29·121	Arable.
24	17·558	Heathy pasture, furze, &c.	53	·537	Arable.
25	5·209	Arable.	54	4·545	Arable.
26	39·122	Arable, heathy pasture, &c.	55	2·071	Arable.
27	8·158	Arable.	56	2·085	Arable.
28	·227	Houses, &c.	57	28·635	Arable and rough pasture.
29	11·652	Arable.	58	·164	Water.
30	6·878	Wood.	59	11·854	Arable and rough pasture.
31	·770	Loch nan Craoiseag.			

PARISH OF URRAY.

No. on Plan.	Area in Acres.	Remarks.	No. on Plan.	Area in Acres.	Remarks.
60	18·201	Pasture, rough pasture, &c.	104	·300	Wood and pasture.
61	17·713	Arable and rough pasture.	105	3·201	Houses, road, garden, &c.
62	·620	House, garden, &c.	106	·221	Water.
63	20·625	Arable.	107	38·800	Ornamental ground.
64	22·033	Arable.	108	2·739	Wood, &c.
65	6·405	Arable and rough pasture.	109	9·424	Houses, gardens, orchard, &c.
66	·130	Garden and pasture.	110	25·588	Ornamental ground.
67	·204	Houses, gardens, &c.	111	·548	House, garden, &c.
68	17·126	Arable.	112	1·941	Wood.
69	22·692	Arable and rough pasture.	113	·202	Wood.
70	11·781	Pasture.	114	1·591	Road.
71	32·431	Pasture, rough pasture, &c.	115	3·664	Wood.
72	14·959	Arable.	116	·998	House, gardens, &c.
73	11·865	Arable.	117	25·196	Ornamental ground.
74	28·207	Arable, rough pasture, &c.	118	29·543	Ornamental ground.
75	1·200	Houses, road, &c.	119	14·493	Ornamental ground.
76	·108	Dam.	120	24·719	Ornamental ground.
77	17·717	Arable, rough pasture, &c.	121	76·506	Wood.
78	7·779	Arable.	122	2·212	Wood (islands).
79	1·947	House, garden, &c.	123	1·988	Arable, rough pasture, &c.
80	13·015	Arable and trees.	124	14·577	Arable, rough pasture, &c.
81	16·706	Arable and trees.	125	·334	House, garden, &c.
82	·753	Wood.	126	·513	Wood (island).
83	11·018	Road.	127	18·502	Wood.
84	514·681	Wood.	128	244·697	Wood.
85	5·098	Wood.	129	195·458	Wood and heathy pasture.
86	·050	Garden.	130	20·862	Arable.
87	2·474	Wood.	131	18·610	Wood, heathy pasture, &c.
88	21·257	Ornamental ground.	132	7·454	Arable, rough pasture, &c.
89	13·936	Ornamental ground.	133	5·811	Arable, rough pasture, &c.
90	10·422	Wood.	134	·359	Houses, pasture, &c.
91	·175	Houses, garden, &c.	135	30·560	Arable and trees.
92	1·400	Wood.	136	13·466	Arable and trees.
93	20·690	Ornamental ground.	137	2·571	Wood.
94	25·529	Ornamental ground.	138	18·616	Arable.
95	14·435	Ornamental ground.	139	16·236	Arable and wood.
96	20·630	Wood.	140	10·202	Arable and trees.
97	7·773	Road.	141	13·750	Wood.
98	16·387	Ornamental ground.	142	19·516	Arable and trees.
99	31·155	Ornamental ground.	143	15·331	Arable.
100	17·834	Ornamental ground.	144	3·681	Wood and house.
101	15·076	Houses and ornamental ground.	145	2·428	Wood, rough pasture, &c.
102	11·537	Ornamental ground.	146	17·638	Arable.
103	·884	Ornamental ground.			

PARISH OF URRAY.

3

No. on Plan.	Area in Acres.	Remarks.	No. on Plan.	Area in Acres.	Remarks.
147	6·885	Wood, garden, &c.	187	23·172	Rough pasture and wood.
148	1·693	Road.			
149	1·169	Wood.	188	1·154	Rough pasture, furze, &c.
150	1·417	Houses, sheds, &c.			
151	1·527	Houses, garden, &c.	189	2·269	Rough pasture and furze.
152	·449	Dam.			
153	·667	Arable.	190	·133	House, garden, &c.
154	26·765	Arable and wood.	191	20·450	Arable and furze.
155	21·582	Arable.	192	5·552	Arable, rough pasture, &c.
156	·245	House, garden, &c.			
157	21·417	Arable.	193	6·891	Arable, rough pasture, &c.
158	·146	House, garden, &c.			
159	·182	Houses, &c.	194	·493	House, gardens, &c.
160	21·854	Arable and trees.	195	15·883	Arable, house, &c.
161	3·089	Arable, rough pasture, &c.	196	13·912	Arable, house, garden, &c.
162	4·817	Arable, rough pasture, &c.	197	13·905	Arable.
			198	·087	House, garden, &c.
163	·777	Arable.	199	15·078	Arable.
164	·436	Houses, garden, &c.	200	17·609	Arable, heathy pasture, &c.
165	16·192	Arable.			
166	16·994	Arable.	201	1·628	Road.
167	17·234	Arable.	202	1·091	Houses, sheds, &c.
168	17·284	Arable.	203	11·329	Arable, rough pasture, &c.
169	16·858	Arable.			
170	·447	House, rough pasture, garden, &c.	204	·403	House, arable, garden, &c.
171	15·716	Arable.	205	·556	Arable.
172	6·298	Arable, rough pasture, &c.	206	·626	Arable.
			207	·246	House, garden, &c.
173	·613	Houses, gardens, &c.	208	5·535	Arable, rough pasture, &c.
174	5·852	Arable, rough pasture, &c.	209	10·589	Arable and furze.
175	5·991	Arable, rough pasture, &c.	210	·811	Houses, shed, &c.
			211	10·425	Arable, furze, &c.
176	1·652	Wood.	212	11·753	Arable.
177	20·912	Arable, house, &c.	213	30·650	Arable and tree.
178	29·512	Arable, rough pasture, &c.	214	4·457	Arable.
			215	4·557	Arable.
179	4·524	Road.	216	4·736	Arable.
180	27·141	Arable, houses, &c.	217	5·276	Arable.
181	·145	Dam.	218	6·911	Arable, rough pasture, &c.
182	1·026	Pasture.			
183	1·357	Houses, rough pasture, &c.	219	·639	Rough pasture and road.
184	·312	House, &c.	220	·483	House, garden, &c.
185	18·856	Arable, rough pasture, &c.	221	12·373	Arable and tree.
			222	20·069	Road.
186	31·067	Arable.	223	·299	Houses, garden, &c.
186a	·811	Rough pasture, furze, &c.	224	·649	Pasture.
			225	·054	House, garden, &c.

PARISH OF URRAY.

No. on Plan.	Area in Acres.	Remarks.	No. on Plan.	Area in Acres.	Remarks.
226	20·480	Arable and trees.	267	43·909	Arable and marsh.
227	19·641	Wood.	268	10·447	Arable.
228	6·268	Arable.	269	·404	Road.
229	12·831	Wood.	270	·215	Houses, garden, &c.
230	·202	Houses, garden, &c.	271	20·157	Arable and rough pasture.
231	5·632	Arable.	272	·203	Houses, garden, &c.
232	4·517	Arable and rough pasture.	273	4·481	Arable and rough pasture.
233	·150	Houses, gardens, &c.	274	22·730	Arable, house, &c.
234	1·425	Arable.	275	·206	Houses, &c.
235	·232	Houses, garden, &c.	276	10·513	Arable.
236	5·037	Arable and furze.	277	12·372	Arable.
237	18·219	Arable and furze.	278	·446	Houses, garden, &c.
238	·895	Houses, gardens, &c.	279	24·757	Arable, house, &c.
239	12·297	Arable.	280	3·689	Road.
240	8·796	Arable.	281	20·858	Arable, house, &c.
241	2·684	Road.	282	21·697	Arable and trees.
242	5·506	Marsh, rough pasture, &c.	283	28·939	Arable and rough pasture.
243	32·263	Arable.	284	46·632	Arable and marsh.
244	28·434	Arable.	285	·222	Wood.
245	15·135	Arable, rough pasture, &c.	286	6·255	Wood.
246	14·699	Arable, house, &c.	287	·887	Rough pasture.
247	1·222	Houses, shed, &c.	288	28·465	Arable.
248	18·795	Arable, houses, &c.	289	·675	Rough pasture.
249	·367	Houses, gardens, &c.	290	25·475	Arable.
250	·825	Arable.	291	11·489	Arable, rough pasture, &c.
251	·255	Arable.	292	16·271	Arable and wood.
252	5·002	Wood and heathy pasture.	293	20·948	Arable and trees.
253	·638	Arable.	294	21·566	Arable, wood, &c.
254	·852	Arable.	295	1·112	Water.
255	2·236	Arable.	296	7·066	Rough pasture, furze, &c.
256	2·898	Arable and rough pasture.	297	1·354	Pasture.
257	·393	Houses, gardens, &c.	298	3·002	Houses, shed, stack-yard, &c.
258	19·222	Arable, rough pasture, &c.	299	1·836	House, garden, &c.
259	·246	Houses, garden, &c.	300	3·981	Wood.
260	4·708	Arable.	301	6·213	Rough pasture, furze, &c.
261	5·769	Arable.	302	2·968	Rough pasture, furze, &c. (islands).
262	42·165	Arable and marsh.	303	14·546	Wood and rough pasture.
263	1·765	Rough pasture and furze.	304	·843	Wood and rough pasture.
264	11·768	Marsh, rough pasture, &c.	305	3·708	Pasture, houses, &c.
265	33·067	Rough pasture, wood, &c.	306	21·419	Arable, wood, &c.
266	5·611	Marsh, rough pasture, &c.	307	39·163	Arable.

No. on Plan.	Area in Acres.	Remarks.	No. on Plan.	Area in Acres.	Remarks.
308	6·456	Rough pasture.	353	13·139	Arable and trees.
309	13·886	Wood, rough pasture, &c.	354	23·543	Arable and trees.
			355	4·542	Wood.
310	25·441	Ornamental ground.	356	21·963	Arable and trees.
311	23·634	Ornamental ground.	357	16·679	Wood.
312	18·196	Ornamental ground.	358	10·683	Arable and wood.
313	43·500	Arable, house, &c.	359	·696	Dam.
314	5·278	Pasture and trees.	360	16·632	Wood, pasture, &c.
315	·576	Graveyard.	361	·632	Houses, drying green, &c.
316	1·662	Arable.			
317	2·173	Arable.	362	2·518	Ornamental ground.
318	1·683	Arable.	363	2·057	House and ornamental ground.
319	1·103	Arable.			
320	1·730	Arable.	364	1·714	Wood and garden.
321	1·635	Arable.	365	1·375	Garden.
322	2·089	Houses, gardens, &c.	366	9·917	Pasture, wood, &c.
323	17·299	Arable.	367	·134	Garden.
324	17·494	Arable and trees.	368	·813	Houses, arable, &c.
325	18·307	Wood and furze.	369	3·234	Arable and pasture.
326	6·853	Rough pasture, trees, &c.	370	3·591	Arable, rough pasture, &c.
327	23·091	Wood and house.	371	5·024	Wood and heathy pasture.
328	20·002	Ornamental ground.			
329	19·631	Ornamental ground.	372	·324	Rough pasture and trees (islands).
330	33·390	Ornamental ground.			
331	38·898	Arable, rough pasture, &c.	373	1·388	Arable and rough pasture.
332	29·765	Arable, wood, &c.	374	3·889	Arable and rough pasture.
333	3·874	Houses, garden, &c.			
334	·578	Wood.	375	4·909	Wood, heathy pasture, &c.
335	·398	Rough pasture, trees, &c.			
336	32·008	Arable and rough pasture.	376	3·296	Arable, heathy pasture, &c.
337	24·508	Arable, rough pasture, &c.	377	·218	Heathy pasture and trees.
338	22·532	Arable and trees.	378	21·887	Arable and wood.
339	1·326	Wood.	379	20·841	Arable and wood.
340	25·750	Arable and pasture.	380	29·487	Arable and wood.
341	1·311	Pasture and trees.	381	9·690	Wood.
342	7·546	Ornamental ground.	382	·077	Houses, garden, &c.
343	19·604	Wood.	383	·762	Arable.
344	2·025	Road.	384	15·198	Arable and heathy pasture.
345	15·270	Arable.	385	3·043	Arable.
346	12·136	Arable and trees.	386	6·023	Rough pasture, furze, &c.
347	·126	Water.			
348	29·616	Wood and rough pasture.	387	·190	Houses, stackyard, &c.
349	33·954	Arable and wood.	388	4·390	Wood.
350	1·658	Road.	389	47·954	Arable.
351	1·175	Houses, garden, &c.	390	23·314	Arable.
352	·452	House, garden, &c.	391	12·530	Arable.

PARISH OF URRAY.

No. on Plan.	Area in Acres.	Remarks.	No. on Plan.	Area in Acres.	Remarks.
392	5.698	Houses, rough pasture, gardens, &c.	431	9.954	Arable, heathy pasture, &c.
393	11.402	Arable, pasture, &c.	432	.154	Houses and garden.
394	1.191	Arable.	433	1.524	Houses, rough pasture, &c.
395	4.645	Heathy pasture and wood.	434	7.270	Arable, rough pasture, &c.
396	4.942	Arable, rough pasture, &c.	435	14.095	Wood.
397	256.079	Wood, house, &c.	436	.521	Houses, garden, pasture, &c.
398	.939	Arable.	437	25.541	Wood.
399	1.034	Arable.	438	.186	Houses, garden, &c.
400	1.407	Arable.	439	.303	House, garden, &c.
401	1.166	Arable.	440	6.137	Arable, rough pasture, &c.
402	8.470	Arable, rough pasture, &c.	441	.182	Houses, garden, &c.
403	51.464	Wood, rough pasture, &c.	442	5.849	Arable, rough pasture, &c.
404	.145	Houses, stackyard, &c.	443	.199	Houses, pasture, &c.
405	.924	Arable.	444	.118	Houses, garden, &c.
406	.889	Arable.	445	.760	Furze, &c.
407	.415	Arable.	446	4.144	Arable, rough pasture, &c.
408	.521	Arable.	447	.211	House, gardens, &c.
409	5.407	Arable, rough pasture, &c.	448	.880	Arable and rough pasture.
410	6.209	Arable.	449	3.198	Arable.
411	19.311	Arable.	450	13.323	Arable, rough pasture, &c.
412	22.865	Arable.	451	.121	Houses, garden, &c.
413	17.916	Arable.	452	.188	Arable.
414	11.218	Arable.	453	2.642	Arable, rough pasture, &c.
415	.424	Houses, rough pasture, &c.	454	12.344	Arable.
416	19.616	Arable and rough pasture.	455	3.231	Arable, houses, &c.
417	17.765	Arable.	456	.428	Arable.
418	14.471	Arable, heathy pasture, &c.	457	.510	Arable.
419	11.913	Arable, rough pasture, &c.	458	.158	Arable.
420	.541	Arable.	459	2.314	Arable.
421	15.110	Wood, heathy pasture, &c.	460	154.245	Wood and marsh.
422	.553	Wood.	461	20.456	Arable, rough pasture, &c.
423	.279	Rough pasture and trees.	462	1.816	Houses, garden, &c.
424	.304	House and garden.	463	.236	Dam.
425	.398	Houses, stackyard, &c.	464	20.947	Arable, rough pasture, &c.
426	8.096	Arable.	465	5.751	Arable, rough pasture, &c.
427	.497	Wood.	466	4.230	Arable and rough pasture.
428	3.856	Wood.	467	6.412	Arable and rough pasture.
429	.143	Garden and rough pasture.			
430	10.811	Arable.			

PARISH OF URRAY.

No. on Plan.	Area in Acres.	Remarks.	No. on Plan.	Area in Acres.	Remarks.
468	35·293	Wood.	502	1·009	Rough pasture, furze, &c. (island).
469	3·568	Arable, rough pasture, &c.	503	·426	Pasture.
470	19·935	Arable and rough pasture.	504	2·292	Arable.
471	2·730	Arable, houses, &c.	505	5·280	Arable.
472	1·765	Arable, rough pasture, &c.	506	11·468	Rough pasture, wood, &c.
473	1·452	Road.	507	·344	Houses, stackyard, &c.
474	4·578	Arable, house, &c.	508	21·168	Arable, rough pasture, &c.
475	11·091	Arable, houses, &c.	509	·431	House, pasture, &c.
476	·320	Houses, garden, &c.	510	29·596	Arable, rough pasture, &c.
477	5·721	Arable, rough pasture, &c.	511	·973	Rough pasture, furze, &c. (island).
478	21·560	Arable and rough pasture.	512	28·395	Arable, rough pasture, &c.
479	11·777	Arable.	513	29·181	Arable, rough pasture, &c.
480	6·196	Arable.	514	·922	Rough pasture, furze, &c. (islands).
481	9·545	Arable.	515	1·353	Rough pasture, furze, &c. (islands).
482	13·204	Arable and rough pasture.	516	1·076	Rough pasture, furze, &c. (island).
483	·921	Arable.	517	1·291	Arable.
484	·617	Arable.	518	27·039	Arable, rough pasture, &c.
485	2·524	Rough pasture, furze, &c.	519	1·475	Houses, garden, &c.
486	·781	Arable.	520	25·525	Arable, rough pasture, &c.
487	17·428	Arable, heathy pasture, &c.	521	24·469	Arable and trees.
488	19·949	Arable and rough pasture.	522	·832	Houses, garden, &c.
489	·248	Dam.	522a	17·677	Arable, rough pasture, &c.
490	23·874	Arable and rough pasture.	523	7·689	Arable.
490a	·136	Houses, furze, &c.	523a	16·255	Arable.
491	·479	Houses, garden, &c.	524	·841	Wood.
492	22·325	Arable and trees.	525	6·355	Wood.
493	24·321	Arable, rough pasture, &c.	526	·128	House, gardens, &c.
494	1·576	Rough pasture and furze.	527	21·864	Arable and trees.
495	2·167	Houses, garden, &c.	528	10·138	Arable.
496	19·089	Arable and rough pasture.	529	19·433	Wood, house, garden, &c.
497	17·327	Arable, rough pasture, &c.	530	·142	House, gardens, &c.
498	18·739	Arable.	531	·228	Church, &c.
499	133·741	Wood, heathy pasture, &c.	532	9·466	Wood.
500	3·751	Rough pasture, furze, &c. (island).	533	·187	Wood.
501	4·584	Heathy pasture, furze, &c.	534	13·982	Pasture and trees.
			535	·210	Wood.
			536	1·771	Road.
			537	·169	Wood.

No. on Plan.	Area in Acres.	Remarks.	No. on Plan.	Area in Acres.	Remarks.
538	21·386	Arable and tree.	582	·655	House, garden, rough pasture, &c.
539	1·886	Wood.	583	5·713	Arable and rough pasture.
540	·119	Dam.	584	6·387	Arable, house, &c.
541	15·407	Arable, rough pasture, &c.	585	13·666	Arable, rough pasture, &c.
542	3·397	Wood.	586	10·838	Arable, rough pasture, &c.
543	3·770	Wood.	587	·214	House, garden, &c.
544	91·589	Wood, heathy pasture, &c.	588	2·862	Arable.
545	39·328	Ornamental ground.	589	2·316	Arable and rough pasture.
546	3·611	Wood.	590	·920	Road.
547	3·837	Houses and ornamental ground.	591	5·954	Arable, house, &c.
548	·131	Rough pasture and trees.	592	57·169	Wood.
549	19·602	Ornamental ground and wood.	593	6·775	Arable and rough pasture.
550	9·637	Arable.	594	2·669	Arable.
551	6·608	Arable and wood.	595	·265	House, garden, &c.
552	2·780	Garden, &c.	596	1·371	Arable.
553	19·500	Wood.	597	1·226	Arable.
554	9·344	Arable.	598	3·318	Arable, house, &c.
555	9·641	Arable.	599	15·976	Rough pasture and furze.
556	7·673	Arable and trees.	600	7·012	Arable.
557	16·694	Arable and trees.	601	281·937	Wood.
558	11·034	Arable.	602	4·887	Arable, heathy pasture, &c.
559	12·051	Arable and trees.	603	1·756	Arable.
560	3·692	Road.	604	1·881	Arable.
561	8·183	Arable and trees.	605	4·449	Arable, wood, &c.
562	1·405	Houses, sheds, &c.	606	9·741	Arable.
563	12·185	Arable, pasture, &c.	607	·103	Pond.
564	1·574	Road.	608	·311	Houses, stackyard, &c.
565	19·655	Wood.	609	15·059	Arable, rough pasture, &c.
566	5·342	Pasture and trees.	610	14·251	Arable.
567	10·222	Pasture and trees.	611	13·006	Arable, rough pasture, &c.
568	1·220	Pasture.	612	28·655	Wood.
569	5·326	Houses, ornamental ground, wood, &c.	613	14·327	Allt Goibhre (part of).
570	13·494	Arable and trees.	614	7·849	Arable.
571	·456	Wood.	615	2·732	Arable.
572	2·198	Wood.	616	144·519	Wood, heathy pasture, &c.
573	·343	Wood and road.	617	4·880	Arable and pasture.
574	·163	House, garden, &c.	618	·791	Arable and heathy pasture.
575	10·765	Arable.	619	2·205	Arable.
576	·547	Chapel, wood, &c.	620	·085	Houses and garden.
577	13·808	Arable and trees.			
578	·149	House, garden, &c.			
579	4·868	Arable and rough pasture.			
580	6·493	Wood and marsh.			
581	1·417	Arable.			

No. on Plan.	Area in Acres.	Remarks.	No. on Plan.	Area in Acres.	Remarks.
621	·101	Houses and garden.	660	17·813	Arable, rough pasture, &c.
622	·125	Pasture.	661	17·738	Arable, &c.
623	·776	Pasture.	662	3·989	Road.
624	10·723	Heathy pasture and trees.	663	1·517	Houses, garden, &c.
625	5·063	Arable.	664	27·603	Arable, rough pasture, &c.
626	10·925	Arable and trees.	665	21·500	Arable, rough pasture, &c.
627	·306	Houses, &c.	666	13·164	Arable, rough pasture, &c.
628	·279	Mill dam.	667	·339	Houses, garden, &c.
629	7·768	Arable, rough pasture, &c.	668	1·020	Arable, rough pasture, &c.
630	7·844	Wood and heathy pasture.	669	9·146	Wood.
631	1·241	Wood and rough pasture.	670	12·661	Arable.
632	3·337	Pasture, rough pasture, &c.	671	23·440	Arable and trees.
633	1·299	Rough pasture and houses.	672	21·467	Arable.
634	15·386	Arable.	673	22·249	Arable, gravel pit, &c.
635	·069	House and garden.	674	18·649	Arable, rough pasture, &c.
636	·520	Arable.	675	18·691	Arable and trees.
637	14·188	Arable.	676	·168	Houses, garden, &c.
638	·138	Pasture.	677	·334	Dam.
639	·167	House, arable, &c.	678	252·423	Wood.
640	2·384	Arable.	679	20·155	Arable and garden.
641	76·570	Wood and marsh.	680	26·735	Arable.
642	15·284	Road.	681	·289	Dam.
643	1·455	Wood and rough pasture.	682	1·570	Arable and rough pasture.
644	15·750	Arable and trees.	683	10·001	Wood and sheds.
645	205·877	Wood and rough pasture.	684	3·606	Arable.
646	·335	Dam.	685	·296	Pasture and trees.
647	22·460	Arable, rough pasture, &c.	686	1·037	Houses, gardens, &c.
648	17·533	Arable, rough pasture, &c.	687	4·959	Rough pasture, roads, &c.
649	10·442	Arable.	688	·200	Arable.
650	8·302	Arable, rough pasture, &c.	689	34·245	Arable, rough pasture, &c.
651	10·756	Arable and trees.	690	·981	Houses, garden, &c.
652	·962	Houses, garden, &c.	691	1·941	Houses, garden, &c.
653	4·954	Arable and trees.	692	11·516	Arable, trees, &c.
654	3·103	Arable.	693	14·973	Wood.
655	·601	Houses, garden, &c.	694	16·268	Arable, furze, &c.
656	102·558	Rough pasture, wood, &c.	695	10·650	Arable, furze, &c.
657	3·332	Arable.	696	7·427	Arable and trees.
658	3·580	Arable.	697	25·583	Arable, wood, &c.
659	·821	Rough pasture and furze.	698	7·599	Arable and trees.
			699	11·672	Arable and rough pasture.
			700	10·410	Arable, wood, &c.

No. on Plan.	Area in Acres.	Remarks.	No. on Plan.	Area in Acres.	Remarks.
701	20·029	Arable, rough pasture, &c.	743	11·214	Arable, wood, &c.
702	·163	Pasture.	744	13·136	Arable, wood, &c.
703	·125	Houses, &c.	745	14·849	Arable and rough pasture.
704	·895	House, garden, &c.	746	15·882	Arable, rough pasture, &c.
705	23·211	Arable.	747	1·517	Road.
706	1·336	Houses, sheds, &c.	748	1·125	Houses, garden, &c.
707	20·104	Arable, rough pasture, &c.	749	12·329	Arable.
708	12·530	Arable and trees.	750	10·898	Arable.
709	11·003	Arable.	751	·398	Garden.
710	·406	Wood.	752	·331	Arable.
711	10·551	Arable and tree.	753	4·902	Wood and rough pasture.
712	19·180	Arable, rough pasture, &c.	754	1·765	Houses, gardens, &c.
713	14·372	Arable and trees.	755	·277	Dam.
714	·215	Wood.	756	2·367	Rough pasture and trees.
715	14·471	Arable and trees.	757	·373	Arable.
716	·422	Road.	758	1·017	Arable.
717	·613	Road.	759	·830	Houses, sheds, arable, &c.
718	15·914	Arable and wood.	760	·756	Mill dam.
719	·464	Road.	761	·592	House, road, &c.
720	12·858	Arable.	762	12·988	Arable.
721	25·279	Arable, rough pasture, &c.	763	·891	Arable.
721a	2·337	Road.	764	·111	House, garden, &c.
722	17·267	Arable.	765	2·742	Arable.
723	17·636	Arable and rough pasture.	766	2·008	Arable, waste, &c.
724	·150	Wood.	767	3·252	Arable, rough pasture, &c.
725	36·112	Arable.	768	·321	Houses, garden, &c.
726	3·353	Arable, trees, &c.	769	7·365	Arable.
727	·492	Houses, gardens, &c.	770	·085	House, garden, &c.
728	·410	Rough pasture and trees.	771	2·297	Arable and rough pasture.
729	10·921	Arable.	772	9·926	Arable.
730	3·763	Arable.	773	13·708	Arable, &c.
731	2·504	Arable, wood, &c.	774	15·376	Arable and trees.
732	·153	House, garden, &c.	775	14·303	Arable and trees.
733	6·292	Houses, wood, garden, &c.	776	1·824	Arable.
734	10·421	Ornamental ground and wood.	777	1·326	House, garden, &c.
735	1·589	Arable.	778	10·326	Arable, houses, &c.
736	4·475	Wood.	779	2·804	Arable and rough pasture.
737	10·171	Arable and trees.	780	·177	House, drying green, &c.
738	·836	Houses, garden, &c.	781	18·182	Arable and trees.
739	·663	Water.	782	·435	House, gardens, rough pasture, &c.
739a	3·227	Wood.	783	13·565	Arable, rough pasture, &c.
740	1·185	Houses, sheds, &c.			
741	10·258	Arable and wood.			
742	·170	Water.			

No. on Plan.	Area in Acres.	Remarks.	No. on Plan.	Area in Acres.	Remarks.
783a	1·616	Road.	821	·888	Arable and trees.
784	1·095	Houses, gardens, &c.	822	1·183	Houses, garden, &c.
785	1·359	Pasture.	823	5·549	Arable and trees.
786	3·136	Wood and sheds.	824	·498	Houses, arable, &c.
787	1·921	Arable.	825	2·238	Arable.
788	5·375	Arable, rough pasture, &c.	826	5·181	Railway.
789	1·835	Arable, rough pasture, &c.	827	13·217	Broom, heathy pasture, &c.
790	31·651	Wood.	828	1·518	Arable.
791	·208	Rough pasture and trees.	829	1·601	Pasture and broom.
792	·100	House and wood.	830	3·731	Arable.
793	·188	House, garden, &c.	831	3·805	Arable, pasture, &c.
794	16·837	Arable, rough pasture, &c.	832	2·849	Arable, heathy pasture, &c.
795	·363	Rough pasture.	833	1·228	Road.
796	32·105	Wood, heathy pasture, &c.	834	1·258	Arable.
797	7·164	Water.	835	4·875	Wood.
798	·200	Church, &c.	836	1·372	Arable.
799	3·569	Arable, rough pasture, &c.	837	1·698	Arable, rough pasture, &c.
800	2·446	Arable.	838	2·571	Houses, gardens, &c.
801	1·544	Wood.	839	·911	Road.
802	2·833	Arable.	840	9·027	Arable.
803	1·260	Houses, garden, &c.	841	·508	Houses, garden, &c.
804	2·632	Arable and rough pasture.	842	·603	Houses, sheds, &c.
805	·180	Wood.	843	7·686	Pasture, rough pasture, &c.
806	5·855	Arable and rough pasture.	844	5·336	Arable, rough pasture, &c.
807	1·040	Wood.	845	4·498	Arable.
808	6·426	Arable and rough pasture.	846	2·259	Arable and rough pasture.
809	2·627	Arable.	847	1·870	Arable.
810	·094	Shed and staekyard.	848	·342	Houses, garden, &c.
811	·385	Arable.	849	7·196	Arable.
812	·152	Houses, garden, &c.	850	15·703	Arable, house, &c.
813	2·406	Arable.	851	2·765	Wood, house, &c.
814	·623	Rough pasture and furze.	852	·305	Arable.
815	·200	Grassy slope and trees.	853	4·215	Heathy pasture, furze, &c.
816	1·615	Pasture, garden, and trees.	854	1·264	Arable, rough pasture, &c.
817	1·066	Arable and furze.	855	·692	Pasture.
818	·479	Houses, garden, &c.	856	·992	Rough pasture and furze.
819	·755	Arable and rough pasture.	857	1·904	Arable and furze.
820	3·878	Arable, rough pasture, &c.	858	·765	Arable.
			859	2·623	Wood.
			860	5·589	Arable, furze, &c.
			861	2·243	Arable, house, &c.
			862	1·284	Road.
			863	·241	Arable.

No. on Plan.	Area in Acres.	Remarks.	No. on Plan.	Area in Acres.	Remarks.
864	·649	Houses, garden, &c.	904	1·139	Arable and rough pasture.
865	·457	Houses, rough pasture, &c.	905	·789	Houses, rough pasture, &c.
866	·102	House, garden, &c.	906	31·559	Arable and rough pasture.
867	4·641	Arable and wood.	907	3·377	Arable and rough pasture.
868	10·099	Arable.	908	1·283	Houses, gardens, &c.
869	9·167	Arable, rough pasture, &c.	909	21·247	Wood and rough pasture.
870	10·458	Arable, rough pasture, &c.	910	·176	Water.
871	·120	Pasture.	911	·399	Water.
872	·342	Houses, sheds, &c.	912	10·270	Arable, heathy pasture, &c.
873	6·849	Arable and pasture.	913	·236	Houses, garden, &c.
874	2·036	Loch na Doimhne.	914	64·101	Wood, heathy pasture, &c.
875	33·473	Rough pasture, wood, &c.	915	5·655	Arable.
876	5·615	Arable, rough pasture, &c.	916	·165	Houses, garden, &c.
877	9·678	Arable, rough pasture, &c.	917	3·971	Arable.
878	·541	Houses, rough pasture, &c.	918	·309	Houses, garden, &c.
879	1·177	Arable.	919	·187	House, garden, &c.
880	·097	Furze.	920	13·867	Arable.
881	1·455	Arable.	921	·142	Arable.
882	·160	Houses, garden, &c.	922	9·620	Arable, ruins, &c.
883	·359	Arable.	923	·642	Houses, garden, &c.
884	1·994	Arable.	924	25·425	Arable, rough pasture, &c.
885	2·805	Heathy pasture and trees.	925	1·022	Arable.
886	1·049	Arable.	926	21·383	Wood, heathy pasture, &c.
887	2·822	Arable.	927	15·294	Arable, heathy pasture, &c.
888	·281	Arable.	928	5·134	Arable and rough pasture.
889	6·808	Heathy pasture, trees, &c.	929	21·688	Arable and pasture.
890	·159	Houses, gardens, &c.	930	1·492	Houses, garden, &c.
891	·783	Arable.	931	1·198	Houses, garden, &c.
892	2·108	Arable, ruins, &c.	932	14·510	Arable, rough pasture, &c.
893	2·820	Arable.	933	·217	Houses, arable, &c.
894	·443	Houses, gardens, &c.	934	76·643	Wood.
895	6·869	Arable, rough pasture, &c.	935	·233	Houses, gardens, &c.
896	2·909	Arable.	936	37·977	Arable, rough pasture, &c.
897	·225	Arable.	937	4·060	Road.
898	8·382	Arable, rough pasture, &c.	938	·351	Houses, garden, &c.
899	37·083	Arable and heathy pasture.	939	6·096	Arable.
900	10·080	Road.	940	·286	Houses, garden, &c.
901	1·346	Arable.	941	·803	Road.
902	9·832	Lochan Corr.	942	·276	Houses, garden, &c.
903	1·142	Arable, houses, &c.			

No. on Plan.	Area in Acres.	Remarks.	No. on Plan.	Area in Acres.	Remarks.
943	4·755	Arable.	985	6·031	Arable and heathy pasture.
944	3·132	Arable.	986	1·381	Arable, &c.
945	1·885	Arable.	987	3·318	Arable.
946	3·128	Arable.	988	11·714	Heathy pasture, trees, &c.
947	·612	Houses, garden, &c.	989	24·828	Pasture.
948	3·266	Arable.	990	17·574	Arable.
949	4·041	Arable.	991	14·686	Arable.
950	2·201	Arable.	992	21·284	Wood.
951	4·690	Arable.	992a	·453	Water.
952	7·794	Arable.	993	1·930	Wood.
953	3·702	Arable.	994	·184	House and wood.
954	1·414	Road.	995	2·234	Heathy pasture and road.
955	·150	House, garden, &c.	996	4·476	Arable.
956	10·837	Arable and rough pasture.	997	·206	Houses, garden, &c.
957	·234	Houses, stackyard, &c.	998	8·732	Arable, rough pasture, and ruin.
958	12·807	Arable.	999	58·118	Wood.
959	·158	Houses, garden, &c.	1000	4·104	Arable.
960	14·882	Arable, heathy pasture, &c.	1001	170·774	Wood and heathy pasture.
961	1·144	Arable and whins.	1002	18·394	Rough pasture, furze, &c.
962	1·156	Heathy pasturo and trees.	1003	5·740	Rough pasture and trees.
963	6·853	Arable.	1004	5·901	Heathy pasture and wood.
964	·319	House, garden, &c.	1005	·712	Heathy pasture.
965	4·249	Arable and heathy pasture.	1006	9·717	Heathy pasture, furze, &c.
966	6·125	Arable and rough pasture.	1007	7·711	Arable, &c.
967	·149	Houses, stackyard, &c.	1008	·080	House, gardens, &c.
968	2·432	Heathy pasture and trees.	1009	5·345	Arable, heathy pasture, &c.
969	·446	Arable.	1010	4·909	Arable, houses, &c.
970	2·152	Loch a' Mhoid.	1011	·248	Houses, garden, &c.
971	·278	Heathy pasture and trees.	1012	1·622	Arable.
972	14·061	Arable and rough pasture.	1013	·255	Houses, garden, &c.
973	20·225	Arable.	1014	6·342	Arable.
974	20·651	Wood, quarry, &c.	1015	4·444	Arable.
975	·380	Wood.	1016	·199	Arable.
976	·507	Houses, sheds, &c.	1017	·284	Arable.
977	10·081	Rough pasture and broom.	1018	·138	Arable.
978	1·945	Heathy pasture and trees.	1019	·219	Arable.
979	3·205	Arable.	1020	·187	House, arable, garden, &c.
980	3·417	Arable.	1021	·443	Arable.
981	·330	House, pasture, &c.	1022	4·248	Arable.
982	3·376	Arable.	1023	4·739	Arable.
983	2·003	Arable.	1024	1·960	Arable.
984	·440	Houses, garden, &c.			

No. on Plan.	Area in Acres.	Remarks.	No. on Plan.	Area in Acres.	Remarks.
1025	·369	Arable.	1064	·127	House, garden, &c.
1026	130·463	Heathy pasture, trees, &c.	1065	5·972	Arable.
1027	·122	Houses, garden, &c.	1066	6·939	Arable, house, &c.
1028	·463	Arable.	1067	1·897	Arable and rough pasture.
1029	·458	Arable.	1068	2·324	Wood.
1030	·608	Arable.	1069	22·650	Arable, rough pasture, &c.
1031	2·534	Arable.	1070	·724	Houses, garden, &c.
1032	1·965	Arable and rough pasture.	1071	8·975	Arable.
1033	·184	Houses, garden, &c.	1072	·277	Houses, stackyard, &c.
1034	5·713	Arable.	1073	·505	Arable.
1035	2·201	Arable and rough pasture.	1074	1·201	Arable.
1036	1·142	Heathy pasture, furze, and road.	1075	·169	Arable.
1037	9·183	Arable and rough pasture.	1076	2·067	Arable.
1038	16·931	Rough pasture, trees, &c.	1077	·878	Arable.
1039	·512	Houses, gardens, &c.	1078	2·083	Arable.
1040	10·791	Arable and rough pasture.	1079	3·287	Arable heathy pasture, &c.
1041	1·397	Road.	1080	1·275	Arable.
1042	6·522	Arable and rough pasture.	1081	2·632	Arable and heathy pasture.
1043	18·432	Arable and rough pasture.	1082	·552	House, arable, rough pasture, &c.
1044	1·216	Arable.	1083	·377	Arable and heathy pasture.
1045	·317	Houses, garden, &c.	1084	·535	Arable.
1046	2·179	Arable.	1085	·127	House, garden, &c.
1047	·417	House, garden, &c.	1086	2·605	Arable.
1048	1·844	Arable, rough pasture, &c.	1087	·775	Arable.
1049	5·070	Arable and rough pasture.	1088	·166	House, garden, &c.
1050	·562	Arable.	1089	3·629	Arable and rough pasture.
1051	3·587	Arable.	1090	·911	Arable.
1052	5·074	Arable, heathy pasture, &c.	1091	2·491	Arable, heathy pasture, &c.
1053	·081	House and garden.	1092	1·337	Arable.
1054	3·560	Arable.	1093	12·828	Arable, heathy pasture, &c.
1055	1·593	Heathy pasture.	1094	3·176	Arable and rough pasture.
1056	4·137	Arable.	1095	·122	House, garden, &c.
1057	·142	Houses, garden, &c.	1096	4·785	Arable and heathy pasture.
1058	3·903	Arable, house, &c.	1097	3·198	Arable and rough pasture.
1059	8·778	Arable and heathy pasture.	1098	·511	House, road, &c.
1060	·598	Arable, house, &c.	1099	1·651	Arable and trees.
1061	1·359	Arable.	1100	2·895	Arable.
1062	2·537	Arable.	1101	3·751	Arable.
1063	1·263	Arable.	1102	·474	House, arable, garden, &c.

No. on Plan.	Area in Acres.	Remarks.	No. on Plan.	Area in Acres.	Remarks.
1103	·383	Arable.	1141	·280	Houses, stackyard, &c.
1104	·697	Arable.	1142	20·894	Arable and heathy pasture.
1105	5·100	Arable, house, &c.	1142a	12·574	Arable.
1106	28·061	Heathy rough pasture, &c.	1143	6·270	Arable, &c.
1107	5·890	Arable and rough pasture.	1144	·356	Houses, garden, &c.
1108	4·893	Arable and heathy pasture.	1145	·574	Houses, arable, &c.
1109	2·451	Arable.	1146	12·056	Rough pasture, furze, &c.
1110	2·670	Rough pasture, furze, &c.	1147	2·010	Arable.
1111	69·497	Wood.	1148	1·775	Arable.
1112	2·956	Arable and furze.	1149	4·246	Road.
1113	1·478	Rough pasture.	1150	4·247	Arable.
1114	10·452	Arable and rough pasture.	1151	·703	Houses, garden, &c.
1115	·316	Arable.	1152	8·573	Arable and heathy pasture.
1116	1·008	Rough pasture, furze, &c.	1153	9·622	Wood.
1117	1·255	Houses, garden, &c.	1154	12·131	Arable.
1118	11·895	Arable, &c.	1155	·110	Dam.
1119	3·701	Arable, house, &c.	1156	1·923	Houses, garden, &c.
1120	22·949	Heathy and rough pasture, &c.	1157	28·306	Arable, rough pasture, &c.
1121	8·559	Arable and heathy pasture.	1158	1·341	Rough pasture and trees.
1122	·571	Houses, road, &c.	1159	2·496	Arable.
1123	1·689	Arable and heathy pasture.	1160	1·569	Arable.
1124	2·507	Arable and heathy pasture.	1161	5·148	Arable and rough pasture.
1125	·436	House, rough pasture, garden, &c.	1162	1·244	Houses, garden, &c.
1126	3·775	Arable.	1163	5·225	Heathy pasture, furze, &c.
1127	·203	Houses, garden, &c.	1164	1·130	Road.
1128	19·895	Arable.	1165	22·590	Arable, &c.
1129	·725	Arable and rough pasture.	1166	13·369	Heathy pasture, furze, &c.
1130	·536	Houses, road, &c.	1167	3·133	Arable.
1131	6·847	Arable.	1168	·570	Houses, gardens, &c.
1132	6·379	Arable, &c.	1169	5·787	Arable.
1133	3·160	Arable and heathy pasture.	1170	30·460	Arable.
1134	·888	Arable, house, &c.	1171	13·521	Rough pasture, furze, &c.
1135	·705	Arable.	1172	2·706	Arable.
1136	·225	House, garden, &c.	1173	28·713	Arable, rough pasture, &c.
1137	1·364	Arable and furze.	1174	28·547	Arable, rough pasture, &c.
1138	9·328	Arable and rough pasture.	1174a	9·723	Arable and trees.
1139	·296	House, garden, &c.	1175	18·964	Arable and rough pasture.
1140	3·922	Arable.	1176	18·121	Arable and rough pasture.
			1177	16·348	Arable, &c.

No. on Plan.	Area in Acres.	Remarks.	No. on Plan.	Area in Acres.	Remarks.
1178	58·573	Wood.	1220	26·270	Arable.
1179	8·526	Arable, heathy pasture, &c.	1221	·842	Rough pasture and pier.
1180	1·997	Road.	1222	·652	House, garden, &c.
1181	23·526	Arable, rough pasture, &c.	1223	·273	Wood.
1182	11·299	Arable.	1224	2·483	Arable, pasture, &c.
1183	24·826	Arable, heathy pasture, &c.	1225	2·502	Arable, pasture, &c.
1184	4·857	Rough pasture and broom.	1226	·462	House, &c.
1185	18·364	Arable.	1227	9·982	Pasture, trees, &c.
1186	5·804	Rough pasture and wood.	1228	·532	Wood.
1187	9·705	Arable.	1229	47·369	Arable and wood.
1188	3·461	Heathy pasture and broom.	1230	27·343	Arable.
1189	71·664	Arable and trees.	1231	11·109	Wood.
1190	24·616	Arable.	1232	22·757	Arable, &c.
1191	29·615	Arable.	1233	·073	House, garden, &c.
1192	·584	Garden.	1234	46·417	Arable.
1193	·932	Houses and ornamental ground.	1235	2·396	Houses, garden, &c.
1194	7·640	Arable.	1236	15·351	Arable and trees.
1195	12·022	Arable.	1237	·613	Arable.
1196	1·746	Road.	1238	18·023	Arable, rough pasture, &c.
1197	16·095	Arable.	1239	1·890	Road.
1198	·281	Road.	1240	21·624	Arable, trees, &c.
1199	5·460	Arable, trees, &c.	1241	2·243	Wood.
1200	·983	Houses, gardens, &c.	1242	34·225	Arable, wood, &c.
1201	·517	Graveyard.	1243	322·895	Wood.
1202	·844	Arable and trees.	1243a	·257	Arable.
1203	85·935	Arable, rough pasture, &c.	1244	4·801	Arable, heathy pasture, &c.
1204	·263	Road.	1245	1·241	Rough pasture.
1205	10·854	Arable.	1246	1·248	Arable.
1206	7·430	Wood.	1247	·172	House, garden, &c.
1207	10·735	Arable.	1248	1·437	Arable.
1208	·413	Houses, garden, &c.	1249	·437	Arable.
1209	·180	Dam.	1250	·073	House, garden, &c.
1210	4·004	Rough pasture, trees, &c.	1251	1·398	Arable.
1211	11·544	Arable and wood.	1252	47·290	Heathy pasture, trees, &c.
1212	2·411	Rough pasture and roads.	1253	·171	Arable.
1213	1·396	Houses, garden, &c.	1254	1·259	Arable, house, &c.
1214	9·044	Arable and wood.	1255	·278	Arable.
1215	26·328	Arable.	1256	1·168	Arable.
1216	25·685	Arable.	1257	1·665	Arable.
1217	24·011	Arable.	1258	·064	House, garden, &c.
1218	59·103	Foreshore.	1259	·122	House, garden, &c.
1219	45·600	Tidal water.	1260	1·382	Arable.
			1261	·447	Arable, house, and garden.
			1262	2·619	Arable.
			1263	1·709	Heathy pasture, furze, &c.
			1264	·575	Houses, garden, &c.

No. on Plan.	Area in Acres.	Remarks.	No. on Plan.	Area in Acres.	Remarks.
1265	9·683	Arable.	1308	1·222	Drain.
1266	3·111	Arable, furze, &c.	1309	7·609	Embankment, &c.
1267	·259	House, garden, &c.			
1268	1·342	Arable.		13936·991	
1269	·896	Arable.			
1270	16·517	Arable, furze, &c.			
1271	·185	Arable.			
1272	·193	House, rough pasture, &c.			
1273	5·201	Arable.			
1274	·251	House, garden, &c.			
1275	4·232	Wood.			
1276	·852	Road.			
1277	6·276	Arable and rough pasture.			
1278	·312	House, arable, &c.			
1279	2·911	Arable.			
1280	4·037	Rough pasture and furze.			
1281	1·514	Arable.			
1281a	1·071	Arable, &c.			
1282	3·538	Arable, houses, &c.			
1283	4·421	Arable.			
1284	·510	Houses, garden, &c.			
1285	3·846	Arable.			
1286	4·472	Arable.			
1287	4·647	Arable and rough pasture.			
1288	·267	Road.			
1289	4·776	Arable.			
1290	·353	Arable.			
1291	2·897	Houses, gardens, &c.			
1292	8·350	Arable and rough pasture.			
1293	22·946	Arable and rough pasture.			
1294	1·699	Arable and rough pasture.			
1295	1·811	Arable.			
1296	2·164	Arable.			
1297	·444	Rough pasture and furze.			
1298	·526	House, garden, &c.			
1299	2·419	Arable.			
1300	2·343	Arable.			
1301	1·399	Houses, gardens, &c.			
1302	1·361	Road.			
1303	103·743	Arable.			
1304	1·759	Railway.			
1305	·065	House, garden, &c.			
1306	4·148	Arable, pasture, &c.			
1307	25·199	Arable.			
RECAPITULATION.					
			13490·537	Land.	
			130·764	Roads.	
			6·940	Railway.	
			204·047	Water.	
			59·103	Foreshore.	
			45·600	Tidal water.	
			13936·991	Area of the numbered portion of the Parish (proper).	
UNNUMBERED.—Principally on 6-inch Scale.					
			18534·658	Moorland, &c.	
			6·780	Loch na Caillich.	
			10·370	Loch nan Clachan Dubha.	
			8·140	Loch Annraidh (part of).	
			191·510	River Orrin (part of).	
			2·710	Loch Sgolbaidh (part of).	
			3·310	Loch an Fheòir (part of).	
			7·090	Loch a' Mhadaidh.	
			31·330	Loch nan Eun (part of).	
			6·080	Loch Beag.	
			14·870	An Gorm-loch (part of).	
			12·240	Water.	
			18829·088	Area of the unnumbered portion of the Parish (proper).	

No. on Plan.	Area in Acres.	Remarks.	No. on Plan.	Area in Acres.	Remarks.
RECAPITULATION.			PARISH OF URRAY (DETACHED, No. 2).		
32025·195		Land.	UNNUMBERED.—On 6-inch Scale.		
130·764		Roads.	37665·280		Moorland, &c.
6·940		Railway.	115·280		Loch Beannachan (part of).
498·477		Water.	23·390		River Meig.
59·103		Foreshore.	21·670		Loch Toll Lochain.
45·600		Tidal water.	40·950		Loch Mhuilich.
32766·079		Area of the part of the Parish of Urray (proper) in the County of Ross.	33·900		Loch a' Chlaidheimh.
			30·110		River Orrin (part of).
			77·760		Loch na Caoidhe.
			42·220		An Gorm-loch.
			13·840		Loch an Fhuar-thuill Mhòir.
			32·220		Am Fiar-loch.
			427·220		Loch Monar (part of).
			9·140		Garbh-uisge river (part of).
			28·440		Water.
			38561·420		
			RECAPITULATION.		
			37665·280		Land.
			896·140		Water.
			38561·420		Area of the Parish of Urray (Detached, No. 2).
GENERAL RECAPITULATION.					
72151·998		Land.			
130·764		Roads.			
6·940		Railway.			
1396·259		Water.			
59·103		Foreshore.			
45·600		Tidal water.			
73790·664		Area of that part of the Parish of Urray which is in the County of Ross.			

* * * The other part of the Parish of Urray (proper) is in the County of Inverness.

INDEX TO PLACES

IN THE

PARISH OF URRAY—(PART OF),

COUNTY OF ROSS.

Name of Place.	No. of Sheet.		Name of Place.	No. of Sheet.	
	6-inch scale.	25·344 in. scale.		6-inch scale.	25·344 in. scale.
Achnasoul -	XCIX.	1	Dunmore - -	XCIX.	14
Achonokie -	LXXXVII.	15	Easter Balloan -	LXXXVIII.	13
Alltambreac -	XCIX.	14	Easter Moy -	"	9
Arcan Mains -	LXXXVIII.	13	Easter Urray -	"	14
Ardnagrask -	XCIX.	10	East Mains of		
Auchederson -	XCVIII.	8	Fairburn -	XCVIII.	4
Auchmore -	XCIX.	5	Episcopalian Chapel	XCIX.	2
Auchtabannoch -	LXXXVII.	16	Faebait - -	"	5
Aultgowrie Inn -	XCVIII.	4	Faebait Cottage -	"	"
Aultgowrie Mill -	"	8	Fairburn Mains -	LXXXVII.	16
Aultvaich -	XCIX.	10, 14	Fairburn Tower		
Ballachnecore -	LXXXVIII.	5	(Ruin) - -	XCVIII.	4
Balavulich -	XCIX.	"	Foresthill Cottage	XCIX.	6
Balnagown -	"	7	Free Church -	LXXXVII.	8
Balnain - -	LXXXVIII.	14	Free Church -	XCIX.	6
Balno - -	XCIX.	5	Free Church Manse	"	"
Ballvattie - -	"	7	Free Church Manse	"	14
Balvraid - -	"	1	Free Church School	"	6
Bellevue - -	"	11	Gilchrist - -	"	11
Blair of Tarradale	"	7	Highfield Cottage	"	2
Brahan Castle -	LXXXVIII.	10	Highfield House -	"	"
Brahan Lodge -	"	"	Highfield Mills		
Broadbrae -	XCIX.	7	(Corn and Saw)	"	6
Broomhill of Ord -	"	6	Hilton - -	"	7
Canreavan -	XCVIII.	8	Home Farm -	"	2
Chapelton -	XCIX.	6	Hughston - -	"	7
Church -	"	2	Jamestown -	LXXXVII.	8
Clachuile Inn -	LXXXVII.	16	Lady Mackenzie's		
Clashdorran -	XCIX.	10, 14	Monument -	LXXXVIII.	9
Cnocanarve -	XCVIII.	4	Little Moy -	LXXXVII.	12
Conanbank -	LXXXVII.	16			
Culach -	XCIX.	5			
Dalvelnah - -	"	"			
Dreim - -	"	6			

Name of Place.	No. of Sheet.		Name of Place.	No. of Sheet.	
	6-inch scale.	25·344 in. scale.		6-inch scale.	25·444 in. scale.
Mains of Brahan -	LXXXVIII.	10	School (Boys and Girls) - -	XCIX.	6
Mains of Fairburn -	XCVIII.	4	South Arcan - -	"	1
Manse - -	LXXXVII.	8	Strathan - -	XCVIII.	3
Manse - -	LXXXVIII.	13	Stronachroe - -	"	3, 4
Marybank - -	LXXXVII.	16	Tarradale - -	XCIX.	6
Mausoleum (formerly a Chapel)	XCIX.	11	Tarradale House -	"	11
Milton Inn - -	"	6	Tarradale Inn - -	"	6
Muirton House -	XCVIII.	3	Tarradale Mains -	"	12
Muirton Lodge -	LXXXVII.	16	Teanafruich - -	XCVIII.	4
Muirton Mains -	"	15	Teanalick - -	XCIX.	10
Muir of Ord - -	XCIX.	6	Teandalloch - -	"	"
Muir of Ord Inn -	"	"	Tenafield - -	"	5
Newton - -	"	15	Tormuick - -	"	1
Ord Cottage - -	"	6	Upper Arcan - -	"	"
Ord Distillery -	"	"	Viewhill - -	"	9
Ord House - -	"	"	Wellbank - -	"	14
Ord Mains - -	"	"	Wester Balloan -	LXXXVII.	16
Post Office - -	LXXXVII.	16	Wester Moy - -	"	12
Post Office - -	XCIX.	6	Wester Urray - -	XCIX.	1
Rheindown - -	"	14	West Lodge - -	LXXXVIII.	9
School (Boys and Girls) - -	LXXXVII.	16			

LONDON :

Printed by GEORGE E. EYRE and WILLIAM SPOTTISWOODE,
Printers to the Queen's most Excellent Majesty.

For Her Majesty's Stationery Office.

ORDNANCE SURVEY OF SCOTLAND.

BOOK OF REFERENCE TO THE PLAN
OF THE
PARISH OF URRAY
(PART OF),
IN THE
COUNTY OF INVERNESS,
CONTAINING 382·530 ACRES.

MAJOR-GENERAL SIR HENRY JAMES, R.E., F.R.S., F.G.S., &c.,
DIRECTOR-GENERAL OF THE ORDNANCE SURVEY.



LONDON:
PRINTED BY GEORGE E. EYRE AND WILLIAM SPOTTISWOODE,
PRINTERS TO THE QUEEN'S MOST EXCELLENT MAJESTY,
FOR HER MAJESTY'S STATIONERY OFFICE.

1874.

Price One Shilling.

[7142.—50.—1/74.]

n the
inch,
are of

each

ook.

re in-

1'4.

t con-
double
to the

miles,

Scale

.. W

.. T

.. T

box

quent

.. C.F.

.. T.C.

C. IV.

.. Def.

.. T.S.

w the

ORDNANCE SURVEY OF SCOTLAND

PARISH OF URRAY

INVERNESS-SHIRE

INDEX TO THE SHEETS

EXPLANATORY REMARKS.

The scale of the Parish Plans is the 1-2500th of the actual length on the ground, and is equal to 25·344 inches to a mile, or 3·157 chains to an inch, which is very approximately equal to one square inch to one acre, the square of 1·0018 inch being equal to one acre.

The length of each sheet is $1\frac{1}{2}$ miles, and the width 1 mile, the area of each sheet is therefore 960 acres.

Each enclosure has a reference number to the area which is given in this Book.

The Braces (*f*) on the plans are to indicate that the spaces so braced are included under the same reference number.

The Altitudes in feet above the Mean Level of the Sea are written thus—31·4.

The Scale of the Plans of the County is 6 inches to a mile, and each sheet contains the same area as 16 sheets of the Parish Plans. There is therefore a double reference number to each sheet, as VI. 9., the Roman Numerals referring to the County Plans, the Arabic Figures to the Parish Plans.

The dimensions of the sheets on the Six-inch scale being four miles by six miles, the area is twenty-four square miles, equal to 15,360 acres.

The following are the characters employed on the Ordnance Plans on the Scale of 1-2500, and 6 inches to a mile :—

County Names	C		Hundreds or Wards	W
Parishes	P		Townships	T
Extra Parochial	E		Division of Townships	T'

Antiquities		ROMAN <i>Druidical or Saxon</i> <i>Norman or Subsequent</i>
-------------------	--	-------------------------------------------------------------------

The descriptions of the boundaries are shown by the following initials :—

Centre of Stream	<i>C.S.</i>		Centre of Fence	<i>C.F.</i>
Centre of Road	<i>C.R.</i>		Top of Cop	<i>T.C.</i>
Side of Stream or Drain ...	<i>S.S.</i> or <i>S.D.</i>		Centre of Wall	<i>C.W.</i>
Root of Hedge	<i>R.H.</i>		Defaced	<i>Def.</i>
Face of Wall	<i>F.W.</i>		Track of Stream.....	<i>T.S.</i>
Undefined.....				<i>Und.</i>

Where a change occurs in the boundaries, the symbol [o—o] is used to show the part at which the change takes place.

N.B.—To convert Decimal Fractions of an Acre into Roods and Perches, multiply the decimal first by 4 and then by 40, preserving the same number of decimals in the product.

Examples—

	Aeres.		Aeres.
	633' 357		527' 013
	4		4
	-----		-----
	1·428		·052
	40		40
	-----		-----
A. R. P.		A. R. P.	
633 1 17	17' 120	527 0 2	2' 080

TABLE

FOR CONVERTING DECIMAL PARTS OF AN ACRE INTO ROODS AND PERCHES.

Perch.	0 Rood.	1 Rood.	2 Roods.	3 Roods.	Perch.	0 Rood.	1 Rood.	2 Roods.	3 Roods.
0	·000	·250	·500	·750	21	·131	·381	·631	·881
1	·000	·256	·506	·756	22	·137	·387	·637	·887
2	·012	·262	·512	·762	23	·144	·394	·644	·894
3	·019	·269	·519	·769	24	·150	·400	·650	·900
4	·025	·275	·525	·775	25	·156	·406	·656	·906
5	·031	·281	·531	·781	26	·162	·412	·662	·912
6	·037	·287	·537	·787	27	·169	·419	·669	·919
7	·044	·294	·544	·794	28	·175	·425	·675	·925
8	·050	·300	·550	·800	29	·181	·431	·681	·931
9	·056	·306	·556	·806	30	·187	·437	·687	·937
10	·062	·312	·562	·812	31	·194	·444	·694	·944
11	·069	·319	·569	·819	32	·200	·450	·700	·950
12	·075	·325	·575	·825	33	·206	·456	·706	·956
13	·081	·331	·581	·831	34	·212	·462	·712	·962
14	·087	·337	·587	·837	35	·219	·469	·719	·969
15	·094	·344	·594	·844	36	·225	·475	·725	·975
16	·100	·350	·600	·850	37	·231	·481	·731	·981
17	·106	·356	·606	·856	38	·237	·487	·737	·987
18	·112	·362	·612	·862	39	·244	·494	·744	·994
19	·119	·369	·619	·869	40	·250	·500	·750	1·000
20	·125	·375	·625	·875					

PARISH OF URRAY (PART OF),

IN THE

COUNTY OF INVERNESS.

No. on Plan.	Area in Acres.	Remarks.	No. on Plan.	Area in Acres.	Remarks.
1	·182	Rough pasture, &c.	17	20·625	Arable and stream.
2	·451	Pasture, &c.	18	2·142	Road, rough pasture, &c.
3	2·256	Houses, garden, &c.			
4	2·897	Arable.	19	16·331	Arable.
5	·947	Railway (part of).	20	22·189	Arable.
6	·489	Road.	21	2·194	Embankment, stream, &c.
7	30·384	Arable.			
8	2·346	Road.	22	36·174	Arable.
9	21·983	Arable.	23	29·237	Arable.
10	20·562	Arable.	24	5·098	Arable.
11	20·219	Arable and stream.	25	·545	Embankment.
12	2·233	Houses, garden, &c.	26	25·297	Foreshore.
13	23·025	Arable, &c.	27	7·720	Tidal water (River Beauly—part of).
14	18·135	Arable.			
15	48·118	Arable and stream.			
16	20·751	Arable and stream.		382·530	

RECAPITULATION.

346·678	Land.
2·835	Roads.
7·720	Tidal water.
25·297	Foreshore.
<u>382·530</u>	Area of the part of the Parish of Urray in the County of Inverness.

* * The other part of the Parish is in the County of Ross and published separately.

INDEX TO PLACES

IN THE

PARISH OF URRAY—(PART OF).

COUNTY OF INVERNESS

Name of Place.	No. of Sheet.	
	6-inch scale.	25·344 inch scale.
Barnyards - -	II.	16
Tomich (part of) - -	„	12

LONDON :

Printed by GEORGE E. EYRE and WILLIAM SPOTTISWOODE,
Printers to the Queen's most Excellent Majesty.

For Her Majesty's Stationery Office.

PARISH OF WALLS,
IN THE
COUNTY OF ORKNEY AND SHETLAND
(SHETLAND).

Price One Shilling and Sixpence.





... other boundary,

(2.) The fences, &c., bounding either side of a railway are included wholly within its area.

ORDNANCE SURVEY OF SCOTLAND

PARISH OF WALLS
ORKNEY & SHETLAND

(*Shetland*)


INDEX TO THE SHEETS

EXPLANATORY REMARKS

The Scale of the Parish Plans is the 1-2500th of the actual length on the ground, and is equal to 25·344 inches to a mile, or 3·157 chains to an inch, which is very approximately equal to one square inch to one acre, the square of 1·0018 inch being equal to one acre.

The length of each sheet is 1½ miles, and the breadth 1 mile, the area of each sheet is therefore 960 acres.

Each enclosure has a reference number to the area which is given in this Book; in the case of towns and large villages encircled by a red band, one number and area only are given for the portion within the red band, unless they are contained in more than one parish, in which case a number is given for the portion included in each parish.

The Braces [] on the plans are to indicate that the spaces so braced are included under the same reference number.

The Altitudes in feet above the Mean Level of the Sea are written thus —31'4.

The Scale of the County Plans is 6 inches to a mile, and each sheet contains 16 sheets of the Parish Plans. There is therefore a double reference number to each sheet of the Parish Plans, as VI. 9., the first number referring to the County Plans, the second number to the Parish Plans.

The dimensions of the sheets on the Six-inch scale being four miles by six miles, the area is twenty-four square miles, equal to 15,360 acres.

The following are the characters employed on the Ordnance Plans on the Scales of 1-2500, and 6 inches to a mile :—

County Names	C	Hundreds or Wards	H
Parishes, Ancient or Mother.....	P	Civil Parishes or Townships	T
Extra Parochial	E	Division of Townships	T
Municipal Wards.....			W

Antiquities	}	ROMAN Druidical or Saxon Norman or Subsequent
-------------------	---	-----------------------------------------------------

The descriptions of the boundaries are shown by the following initials :—

Centre of Stream	C.S.	Centre of Fence	C.F.
Centre of Road	C.R.	Top of Cop	T.C.
Side of Stream or Drain ...	S.S. or S.D.	Centre of Wall	C.W.
Root of Hedge	R.H.	Defaced	Def.
Face of Wall	F.W.	Track of Stream.....	T.S.
Undefined.....			Und.

Where a change occurs in the boundaries, the symbol [o—o] is used to show the part at which the change takes place.

N.B.—The areas are computed to the centre of fence, or other boundary of enclosure, except in the following cases :—

(1.) When the fence or other boundary is also the boundary of a Parish or other Civil Division, which does not follow the centre of the fence, the area is calculated to the Parish or other boundary, and not to the centre.

(2.) The fences, &c., bounding either side of a railway are included wholly within its area.

N.B.—To convert Decimal Fractions of an Acre into Roods and Perches, multiply the decimal first by 4 and then by 40, preserving the same number of decimals in the product.

Examples—

Acres.
633'357

4

1'428
40

Acres.
527'013

4

·052
40

A. R. P.
633 1 17

17'120

A. R. P.
527 0 2

2'080

TABLE

FOR CONVERTING DECIMAL PARTS OF AN ACRE INTO ROODS AND PERCHES.

Perch.	0 Rood.	1 Rood.	2 Roods.	3 Roods.	Perch.	0 Rood.	1 Rood.	2 Roods.	3 Roods.
0	·000	·250	·500	·750	21	·131	·381	·631	·881
1	·006	·256	·506	·756	22	·137	·387	·637	·887
2	·012	·262	·512	·762	23	·144	·394	·644	·894
3	·019	·269	·519	·769	24	·150	·400	·650	·900
4	·025	·275	·525	·775	25	·156	·406	·656	·906
5	·031	·281	·531	·781	26	·162	·412	·662	·912
6	·037	·287	·537	·787	27	·169	·419	·669	·919
7	·044	·294	·544	·794	28	·175	·425	·675	·925
8	·050	·300	·550	·800	29	·181	·431	·681	·931
9	·056	·306	·556	·806	30	·187	·437	·687	·937
10	·062	·312	·562	·812	31	·194	·444	·694	·944
11	·069	·319	·569	·819	32	·200	·450	·700	·950
12	·075	·325	·575	·825	33	·206	·456	·706	·956
13	·081	·331	·581	·831	34	·212	·462	·712	·962
14	·087	·337	·587	·837	35	·219	·469	·719	·969
15	·094	·344	·594	·844	36	·225	·475	·725	·975
16	·100	·350	·600	·850	37	·231	·481	·731	·981
17	·106	·356	·606	·856	38	·237	·487	·737	·987
18	·112	·362	·612	·862	39	·244	·494	·744	·994
19	·119	·369	·619	·869	40	·250	·500	·750	1·000
20	·125	·375	·625	·875					

P A R I S H O F W A L L S,

IN THE

COUNTY OF ORKNEY AND SHETLAND—(SHETLAND).

No. of Sheet and Plan and No. on Plan.	Area in Acres.	No. of Sheet and Plan and No. on Plan.	Area in Acres.	No. of Sheet and Plan and No. on Plan.	Area in Acres.
Sheet XLVI. 1 :—		Sheet XLVI. 5 :—		Sheet XLVI. 5 :—	
1	2·482	35	8·956	(cont ^d .) 74	·951
2	·153	36	·492	75	12·939
3	1·574	37	2·744	76	1·830
4	1·541	38	1·351	77	·400
5	·231	39	·124	78	15·457
6	10·710	40	·201	79	2·059
7	2·642	41	·105	80	2·180
8	·966	42	·440	81	1·701
9	1·975	43	2·670	82	2·610
10	1·025	44	1·808	83	1·789
11	3·943	45	·476	84	·507
12	·137	46	·230	85	·620
13	·647	47	·180	86	2·773
14	·654	48	·260	87	1·326
14a	·162	49	·177	88	70·042
15	1·057	50	·203	89	1·119
16	4·455	51	2·674	90	3·798
17	·148	52	·130	91	·169
18	1·587	53	·100	92	8·665
19	1·760	54	212·241	93	1·294
20	1·079	55	·596	94	·243
21	·186	56	3·231	95	·700
22	2·901	57	3·504	96	3·253
23	·119	58	3·808	97	·046
24	1·747	59	3·001	98	·134
25	3·473	60	·428	99	6·065
26	1·409	61	·302	100	·277
Sheet XLVI. 2 :—		62	2·772	101	1·910
27	8·559	63	·345	102	229·921
28	11·619	64	·421	103	·460
29	8·756	65	·095	Sheet XLVI. 6 :—	
30	·841	66	·316	104	1·609
31	·966	67	5·213	105	·396
32	2·168	68	·263	106	·759
33	·530	69	21·737	107	2·078
34	7·312	70	·948	108	1·630
		71	·087	109	·187
		72	5·388	110	·193
		73	2·041		

PARISH OF WALLS.

No. of Sheet and Plan and No. on Plan.	Area in Acres.	No. of Sheet and Plan and No. on Plan.	Area in Acres.	No. of Sheet and Plan and No. on Plan.	Area in Acres.
Sheet XLVI. 6 :—		Sheet XLVI. 6 :—		Sheet XLVI. 6 :—	
(cont ^d .)		(cont ^d .)		(cont ^d .)	
111	1.208	162	2.498	212	.860
112	1.755	163	.854	213	1.505
113	25.448	164	.618	214	5.654
114	.184	165	4.876	215	.680
115	1.319	166	10.610	216	.273
116	113.812	166a	.302	217	7.481
117	.140	167	1.936	218	2.182
118	2.152	168	2.951	219	.886
119	.118	169	.245	220	.301
120	1.399	170	.150	221	.346
121	.351	171	2.578	222	3.837
122	3.109	172	4.336	223	.179
123	2.204	173	3.231	224	5.480
124	.206	174	.381	225	.628
125	.752	175	1.415	226	5.386
126	2.638	176	.765	227	.314
127	1.588	177	.203	228	.177
128	.160	178	.092	229	.136
129	141.604	179	.257		
130	.144	180	1.104	Sheet XLVI. 7 :—	
131	2.875	181	9.071	230	.320
132	1.151	182	1.304	231	.211
133	1.319	183	.102	232	.826
134	2.016	184	.230	233	13.837
135	.401	185	.773	234	.635
136	.785	186	.848	235	.478
137	2.434	187	7.737	236	.504
138	1.408	188	2.464	237	7.267
139	.200	189	.276	238	1.527
140	2.916	190	.196	239	.112
141	1.150	191	.148	240	3.079
142	.885	192	1.828	241	3.803
143	4.609	193	13.303	242	4.420
144	3.489	194	.749	243	4.504
145	1.951	195	1.586	244	1.855
146	5.868	196	1.303	245	3.368
147	.384	197	1.952	246	.557
148	.083	198	1.156	247	4.936
149	.077	199	1.664	248	3.440
150	.579	200	.715	249	5.668
151	.411	201	1.067	250	.440
152	5.643	202	5.657	251	.920
153	.211	203	.972	252	1.085
154	.200	204	3.698	253	.871
155	1.550	205	1.390	254	2.808
156	.139	206	44.185	255	.932
157	.135	207	2.700	256	9.572
158	1.628	208	2.822	257	.150
159	.305	209	.156	258	1.396
160	.283	210	2.665	259	.303
161	.546	211	33.160	260	7.075

PARISH OF WALLS.

No. of Sheet and Plan and No. on Plan.	Area in Acres.	No. of Sheet and Plan and No. on Plan.	Area in Acres.	No. of Sheet and Plan and No. on Plan.	Area in Acres.
Sheet XLVI. 7 :—		Sheet XLVI. 8 :—		Sheet XLVI. 8 :—	
(cont ^d .) 261	1·518	(cont ^d .) 309	1·271	(cont ^d .) 360	·441
262	·252	310	1·544	361	·427
263	5·441	311	7·215	362	·468
264	·160	312	1·149	363	·768
265	·152	313	·315	364	1·089
266	2·970	314	·166	365	1·458
267	·085	315	·208	366	·150
268	·260	316	·131	367	2·424
269	·729	317	1·870	368	·605
270	1·163	318	·188	369	2·725
271	4·745	319	2·156	370	2·800
272	1·950	320	·500	371	·158
273	·373	321	·079	372	·078
274	·402	322	2·620	373	3·535
275	1·075	323	8·305	374	·139
276	·529	324	·388		
277	5·780	325	·236	Sheet XLVI. 9 :—	
278	3·024	326	4·788	375	·460
279	1·463	327	·378	376	·280
280	·779	328	1·080		
281	·251	329	35·462	Sheet XLVI. 10 :—	
282	1·845	330	8·670	377	·468
283	·812	331	2·234	378	·478
284	5·956	332	4·806	379	168·978
285	3·761	333	1·535	380	·156
286	4·047	334	7·744	381	2·256
287	·893	335	4·699	382	5·500
		336	·164	383	·351
Sheet XLVI. 8 :—		337	3·833	384	·212
288	2·226	338	·109	385	3·436
289	3·715	339	1·245	385a	·865
290	·389	340	52·676	386	·928
291	·930	341	12·385	387	·961
292	·896	342	·873	388	·097
293	·167	343	1·711	389	3·713
294	2·005	344	·660	390	·287
295	6·208	345	2·914	391	1·853
296	·166	346	1·877	392	7·249
297	1·332	347	1·434	393	2·163
298	·264	348	·362	394	3·194
299	·112	349	3·186	395	10·170
300	·111	350	2·055	396	2·142
301	·306	351	2·295	397	1·894
302	1·538	352	·942	398	40·034
303	·404	353	20·437	399	1·252
304	5·703	354	17·999	400	·112
305	3·661	355	·202	401	·304
305a	·536	356	6·262	402	·114
306	8·659	357	·416	403	·121
307	9·368	358	·776	404	2·586
308	2·448	359	·097	405	·199

PARISH OF WALLS.

No. of Sheet and Plan and No. on Plan.	Area in Acres.	No. of Sheet and Plan and No. on Plan.	Area in Acres.	No. of Sheet and Plan and No. on Plan.	Area in Acres.
Sheet XLVI. 10 :—		Sheet XLVI. 11 :—		Sheet XLVI. 11 :—	
(cont ^d .) 406	8·618	457	42·554	(cont ^d .) 508	14·040
407	·856	458	·297	509	·637
408	8·720	459	·412	510	10·329
409	11·488	460	·644	511	·102
410	2·138	461	4·118	512	·682
411	5·579	462	·120	513	8·490
412	1·399	463	3·028	514	6·871
413	7·730	464	1·550	515	·198
414	5·561	465	·063	516	3·454
415	·177	466	2·907	517	1·810
416	·652	467	3·559	518	·879
417	·103	468	5·405	519	6·271
418	·292	469	·115	520	·153
419	·107	470	1·471	521	·506
420	·096	471	4·175	522	7·251
421	1·046	472	14·732	523	1·205
422	·622	473	1·869	524	12·950
423	·186	474	2·070	525	2·602
424	1·385	475	2·417	526	2·807
425	·321	476	5·519	527	·609
426	·439	477	31·702	528	2·009
427	1·170	478	·302	529	2·473
428	14·593	479	1·152	530	·909
429	7·402	480	21·469	531	3·288
430	1·014	481	·226	532	2·585
431	2·309	482	·547	533	2·776
432	·324	483	·570	534	1·440
433	·271	484	·773	535	2·991
434	·818	485	·737	536	1·350
435	6·322	486	14·552	537	·096
436	53·364	487	8·446	538	·694
437	584·229	488	3·861	539	3·233
438	35·252	489	·316	540	2·001
439	·400	490	·068	541	·370
440	7·319	491	1·058	542	1·846
441	·478	492	1·746	542 ^a	·133
442	14·948	493	3·154	543	·224
443	·215	494	10·205	544	1·397
444	1·042	495	5·017	545	2·406
445	7·088	496	·214	546	·269
446	·287	497	1·118	547	·996
447	4·880	498	1·536	548	3·465
448	·695	499	·439	549	3·641
449	10·754	500	1·348	550	6·041
450	5·147	501	1·174	551	·152
451	·132	502	4·469	552	·279
452	·549	503	4·936	553	·900
453	·613	504	·121	554	·915
454	17·609	505	5·106	555	·574
455	·324	506	5·521	556	·515
456	8·179	507	7 800	557	·935

PARISH OF WALLS.

No. of Sheet and Plan and No. on Plan.	Area in Acres.	No. of Sheet and Plan and No. on Plan.	Area in Acres.	No. of Sheet and Plan and No. on Plan.	Area in Acres.
Sheet XLVI. 11 :—		Sheet XLVI. 11 :—		Sheet XLVI. 12 :—	
(cont ^d .) 558	5·279	(cont ^d .) 609	3·659	(cont ^d .) 658	2·312
559	·886	610	·188	659	·564
560	·232	611	·169	660	1·623
561	·140	612	5·015	661	2·407
562	1·584	613	·210	662	·258
563	·145	614	8·518	663	·281
564	1·228	615	·300	664	4·873
565	1·816	616	·268	665	1·371
566	291·491	617	·851	666	·799
567	·685	618	·798	667	·434
568	3·278	619	5·286	668	20·286
569	·130	620	·727	668a	·434
570	1·241	621	·172	669	1·662
571	11·635	622	7·070	670	2·894
572	·542	623	·289	671	4·854
573	·242	624	·640	672	·135
574	1·364	625	1·504	673	6·529
575	3·839	626	9·485	674	·238
576	·409			675	·610
577	·291	Sheet XLVI. 12 :—		676	·933
578	·183	627	28·466	677	2·489
579	6·370	628	2·328	678	·252
580	·100	629	3·690	679	1·254
581	·471	630	·112	680	·742
582	29·235	631	·331	681	·481
583	·187	632	2·531	682	·219
584	1·643	633	1·173	683	·104
585	1·193	634	3·336	684	2·517
586	·525	635	·720	685	1·345
587	·971	636	1·404	686	·506
588	1·342	637	16·916	687	·421
589	·236	638	2·756	688	·300
590	·479	639	7·829	689	59·802
591	2·840	640	1·704	690	·504
592	·090	641	6·260	691	·073
593	·540	642	·382	692	·711
594	1·140	643	3·205	693	·070
595	14·768	644	·432	694	·117
596	2·406	645	·075	695	·709
597	15·758	646	44·907	696	·502
598	5·860	647	4·403	697	2·790
599	·126	648	1·906	698	·992
600	5·369	649	·584	699	1·313
601	1·704	650	3·555	700	1·884
602	·120	651	1·786	701	1·416
603	8·851	652	·592	701a	·134
604	10·804	653	2·988	702	1·313
605	1·192	654	·267	703	·123
606	3·759	655	2·410	704	4·731
607	4·537	656	1·125	705	5·308
608	·341	657	·433	706	1·475

PARISH OF WALLS.

No. of Sheet and Plan and No. on Plan.	Area in Acres.	No. of Sheet and Plan and No. on Plan.	Area in Acres.	No. of Sheet and Plan and No. on Plan.	Area in Acres.
Sheet XLVI. 12:—		Sheet XLVII. 9:—		Sheet XLVI. 16:—	
(cont ^d .) 707	.400	755a	.189	800	2.427
708	1.179	Sheet XLVI. 14:—		801	9.522
709	.714	756	6.718	802	.244
710	1.105	757	1.721	803	6.303
711	1.500	758	2.513	804	.938
712	1.084	759	20.120	805	.740
713	1.912	760	.109	806	2.719
714	1.117	761	5.471	807	1.246
715	.640	762	.269	808	2.011
716	.733	763	2.298	809	7.744
717	.348	764	6.751	810	.093
718	2.869	765	1.851	811	1.527
718a	.197	766	.737	812	.584
719	3.967	767	8.418	813	2.850
720	1.023	768	61.400	814	6.542
721	.299	Sheet XLVI. 15:—		815	.177
722	1.318	769	.258	816	2.395
723	13.404	770	.090	817	.477
724	7.483	771	4.843	818	1.128
725	.112	772	.628	819	2.733
726	.503	773	4.391	820	.662
727	.099	774	.126	821	.794
728	16.872	775	5.806	822	.101
729	.079	776	.677	823	.480
730	2.686	777	.661	824	.464
731	11.062	778	1.145	825	.191
732	1.424	779	59.641	826	.149
733	.211	780	.128	827	3.428
734	1.714	781	4.087	828	4.371
735	.284	782	3.898	829	5.611
736	3.596	783	61.812	830	.923
737	2.488	784	.396	831	6.346
738	2.099	785	9.720	832	2.819
739	.832	786	.412	833	2.117
740	.240	787	.268	834	.121
741	.265	788	6.113	835	.236
742	.368	789	.309	836	4.584
743	.723	790	.221	837	.107
744	1.296	791	2.996	838	3.339
745	.170	792	.199	839	1.537
746	11.418	793	.409	840	.125
747	1.932	794	.321		
748	.349	795	.215		
749	1.382	796	6.749		
750	4.498	797	16.076		
751	.192	798	.640		
752	.565	799	.999		
753	2.412				
754	.566				
755	.257				
					4554.186

No. of Sheet and Plan and No. on Plan.	Area in Acres.	No. of Sheet and Plan and No. on Plan.	Area in Acres.	No. of Sheet and Plan and No. on Plan.	Area in Acres.
LINGA.					
Sheet XLVI. 16 :—		Sheet XLVI. 16 :—		Sheet XLVI. 16 :—	
(<i>contd.</i>) 841	1·862	(<i>contd.</i>) 846	16·315	(<i>contd.</i>) 851	21·527
842	6·425	847	1·111		
843	·848	848	·151	Area of the num-	
844	1·922	849	·760	bered part of	
845	·215	850	5·225	Linga - -	56·361
				Foreshore -	4·280
				Total area of the	
				Island of Linga	60·641

VAILA.					
Sheet XLVI. 15 :—		Sheet XLVI. 15 :—		Sheet XLVI. 15 :—	
852	14·057	(<i>contd.</i>) 866	2·520	(<i>contd.</i>) 880	·338
853	1·863	867	1·033	881	14·062
854	1·641	868	3·760	882	1·755
855	3·058	869	4·488	Area of the num-	
856	1·902	870	·587	bered part of	
857	1·544	871	23·772	Vaila - -	149·146
858	1·661	872	·528	Moorland, &c. -	589·914
859	·832	873	3·506	Foreshore -	18·777
860	·687	874	·555	Total area of the	
861	12·627	875	4·265	Island of Vaila	757·837
862	·461	876	18·776		
863	1·458	877	1·408		
864	24·481	878	·679		
865	·704	879	·138		

RECAPITULATION.

4526·639	Land.
16·240	Roads.
216·381	Water.
·433	Saltings.
4759·693	Area of the whole of the numbered part of the Parish.

PARISH OF WALLS.

No. of Sheet and Plan.	Area in Acres.	No. of Sheet and Plan.	Area in Acres.
<u>UNNUMBERED.</u>		Water collectively - -	26·584
Principally on Six-inch Scale.			7160·101
Sheets XLI., XLVI., XLVII., L.:—			
Moorland, &c. - - -	6736·414		
Foreshore - - -	110·551	<u>FOULA.</u>	
Virda Loch - - -	3·178	Sheets LIV., LIV _{A.} , LIV _{B.} , LIV _{C.} :—	
Burga Water (part of) - -	51·244	Moorland, &c. - - -	3237·942
Daney's Loch (part of) - -	5·800	Foreshore - - -	50·192
Galta Water - - -	19·984	Mill Loch - - -	5·282
Loch of Whitebrigs - - -	12·276	Water collectively - - -	6·496
Loch of Vaxterby (part of) -	58·700		3299·912
Sma Lochs - - -	16·700		
Lunga Water - - -	70·584		
Loch of Flatpunds - - -	30·654		
Mousa Water - - -	5·710		
Upper Loch of Brouster (part of) - - -	11·722		

RECAPITULATION FOR THE PARISH.

15090·909	Land.
16·240	Roads.
541·295	Water.
·433	Saltings.
183·800	Foreshore.
15832·677	Total area of the Parish of Walls, in the County of Orkney and Shetland (Shetland).

INDEX TO PLACES

IN THE

PARISH OF WALLS.

COUNTY OF ORKNEY AND SHETLAND—(SHETLAND).

Name of Place.	No. of Sheet.		Name of Place.	No. of Sheet.	
	6-inch scale.	25·344 in. scale.		6-inch scale.	25·344 in. scale.
Anniefirth -	XLVI.	10	Falls - -	XLVI.	10
Badella - -	”	6	Finnigarth - -	”	6
Bakka - -	”	1	Fogbank - -	”	8
Balkland - -	”	15	Footabrough - -	”	10
Bardister - -	”	7	Foratwatt - -	”	12
Bayhall - -	”	12	Foratwatt House -	”	”
Beddins - -	”	7	Gallowhill - -	”	11
Bendry - -	”	11	Gardie - -	”	8
Bordidykes - -	”	6	Gardins - -	”	1
Bottom - -	”	11	Gerमतwatt - -	”	12
Breck - -	”	10	Gilly - -	”	5
Breibister - -	”	11	Glen - -	”	11
Breiwick - -	”	16	Gord - -	”	5
Brough - -	”	6	Gossibraes - -	”	11
Brough - -	”	11	Goster - -	”	5
Brunatwatt - -	”	8	Gravins - -	”	6
Brunthill - -	”	16	Greenland - -	”	11
Bruntland - -	”	11	Greenton - -	”	8
Bruntskerry -	”	7	Gronataing - -	”	16
Burns - -	”	10	Grunnavoe - -	”	7
Burnside - -	”	12	Grunnavoe - -	”	12
Burraland - -	”	11	Grutquoy - -	”	8
Burrastow - -	”	15	Hamars - -	”	16
Claybottom - -	”	8	Happyhansel - -	”	11
Clodisdale - -	”	7	Hevdigarth - -	”	10
Clothie - -	”	6	Hill - -	”	5
Clubs - -	”	11	Houll - -	”	11
Clumpers - -	”	6	Kirkigarth - -	”	12
Crookataing -	”	11	Kinkwall - -	”	7
Dykes - -	”	5	Lady - -	”	10
Elvister - -	”	11	Leeans - -	”	”
Everthorp - -	”	6	Linga - -	”	15, 16
			Littlure - -	”	14

INDEX TO PLACES.


Name of Place.	No. of Sheet.		Name of Place.	No. of Sheet.	
	6-inch scale.	25·344 in. scale.		6-inch scale.	25·344 in. scale.
Liradale - -	XLVI.	10	Sueugknowe - -	XLVI.	16
Lochaber - -	"	8	Southvoe - -	"	12
Lochside - -	"	12	Sparrow-ayre - -	"	11
Loomsdale - -	"	15	Springfield - -	"	12
Lower Thistle - -	"	6	St. Paul's Church - -	"	"
Lubba - -	"	10	Stackafeld - -	"	11
			Stackwall - -	"	6
Mellaquise - -	"	"	Stanesland - -	"	11
Mires - -	"	5	Stapness - -	"	8
Mucklure - -	"	15	Stennestwatt - -	"	"
			Stove - -	"	12
Newton - -	"	5	Sung - -	"	6
North House - -	"	6	Suther House - -	"	5
			Swinister - -	"	"
Pinhoulland - -	"	12			
Plank - -	"	11	Tortie - -	"	8
Pointataing - -	"	"	Troulligarth - -	"	6
			Turdale - -	"	"
Quhamm - -	"	6			
			Uphouse - -	"	"
Riskaness - -	"	11	Ures - -	"	10
Roads - -	"	6			
Roads - -	"	11	Vadill - -	"	11
Roadside - -	"	8	Vadlure - -	"	16
Runaburn - -	"	6	Vaila House - -	"	15
Runtel - -	"	8	Vesquoy - -	"	10
			Voe - -	"	12
Saltness - -	"	12	Vom - -	"	7
Scarvister - -	"	10			
Seafeld - -	"	12	Walls - -	"	12
Setter - -	"	6	Waterloo - -	"	"
Scord - -	"	15	Wells - -	"	1
Skarpigarth - -	"	10	Westshore - -	"	11
Skuligarth - -	"	"	Whitesness - -	"	16
Smithfield - -	"	12	Winterhaa - -	"	11


LONDON:

Printed by GEORGE E. EYRE and WILLIAM SPOTTISWOODE,
Printers to the Queen's most Excellent Majesty.

For Her Majesty's Stationery Office.

[4625.—50.—8/80.]





P A R I S H O F W A L L S ,
IN THE
COUNTY OF ORKNEY AND SHETLAND—
(ORKNEY).

Price One Shilling and Sixpence.



on the
n inch,
quare of

of each

Book ;
ber and
ntained
ncluded

are in-

31'4.
ontains
iber to
County

x miles

Scales

... **H**

... **T**

... **T**

soix

requent

.. C.F.

.. T.C.

.. C.W.

.. Def.

.. T.S.

ow the

ary of

ivision,
undary,

ORDNANCE SURVEY OF SCOTLAND

PARISH OF WALLS

ORKNEY & SHETLAND


(Orkney)

EXPLANATORY REMARKS.

The Scale of the Parish Plans is the 1-2500th of the actual length on the ground, and is equal to 25·344 inches to a mile, or 3·157 chains to an inch, which is very approximately equal to one square inch to one acre, the square of 1·0018 inch being equal to one acre.

The length of each sheet is 1½ miles, and the breadth 1 mile, the area of each sheet is therefore 960 acres.

Each enclosure has a reference number to the area which is given in this Book ; in the case of towns and large villages encircled by a red band, one number and area only are given for the portion within the red band, unless they are contained in more than one parish, in which case a number is given for the portion included in each parish.

The Braces [] on the plans are to indicate that the spaces so braced are included under the same reference number.

The Altitudes in feet above the Mean Level of the Sea are written thus —31·4.

The Scale of the County Plans is 6 inches to a mile, and each sheet contains 16 sheets of the Parish Plans. There is therefore a double reference number to each sheet of the Parish Plans, as VI. 9., the first number referring to the County Plans, the second number to the Parish Plans.

The dimensions of the sheets on the Six-inch scale being four miles by six miles the area is twenty-four square miles, equal to 15,360 acres.

The following are the characters employed on the Ordnance Plans on the Scales of 1-2500, and 6 inches to a mile :—

County Names	C	Hundreds or Wards	H
Parishes, Ancient or Mother.....	P	Civil Parishes or Townships	T
Extra Parochial	E	Division of Townships	T
Municipal Wards.....		W	

Antiquities	{	ROMAN <i>Druidical or Saxon</i> <i>Norman or Subsequent</i>
-------------------	---	-------------------------------------------------------------------

The descriptions of the boundaries are shown by the following initials :—

Centre of Stream	C.S.	Centre of Fence	C.F.
Centre of Road	C.R.	Top of Cop	T.C.
Side of Stream or Drain ...	S.S. or S.D.	Centre of Wall	C.W.
Root of Hedge	R.H.	Defaced	Def.
Face of Wall	F.W.	Track of Stream.....	T.S.
Undefined.....		Und.	

Where a change occurs in the boundaries, the symbol [o—o] is used to show the part at which the change takes place.

N.B.—The areas are computed to the centre of fence, or other boundary of enclosure, except in the following cases :—

- (1.) When the fence or other boundary is also the boundary of a Parish or other Civil Division, which does not follow the centre of the fence, the area is calculated to the Parish or other boundary, and not to the centre.
- (2.) The fences, &c., bounding either side of a railway are included wholly within its area.

N.B.—To convert Decimal Fractions of an Acre into Roods and Perches, multiply the decimal first by 4 and then by 40, preserving the same number of decimals in the product.

Examples—

Acres.
633·357
4

1·428
40

A. R. P.
633 1 17

17·120

Acres.
527·013
4

·052
40

A. R. P.
527 0 2

2·080

TABLE

FOR CONVERTING DECIMAL PARTS OF AN ACRE INTO ROODS AND PERCHES.

Perch.	0 Rood.	1 Rood.	2 Roods.	3 Roods.	Perch.	0 Rood.	1 Rood.	2 Roods.	3 Roods.
0	·000	·250	·500	·750	21	·131	·381	·631	·881
1	·006	·256	·506	·756	22	·137	·387	·637	·887
2	·012	·262	·512	·762	23	·144	·394	·644	·894
3	·019	·269	·519	·769	24	·150	·400	·650	·900
4	·025	·275	·525	·775	25	·156	·406	·656	·906
5	·031	·281	·531	·781	26	·162	·412	·662	·912
6	·037	·287	·537	·787	27	·169	·419	·669	·919
7	·044	·294	·544	·794	28	·175	·425	·675	·925
8	·050	·300	·550	·800	29	·181	·431	·681	·931
9	·056	·306	·556	·806	30	·187	·437	·687	·937
10	·062	·312	·562	·812	31	·194	·444	·694	·944
11	·069	·319	·569	·819	32	·200	·450	·700	·950
12	·075	·325	·575	·825	33	·206	·456	·706	·956
13	·081	·331	·581	·831	34	·212	·462	·712	·962
14	·087	·337	·587	·837	35	·219	·469	·719	·969
15	·094	·344	·594	·844	36	·225	·475	·725	·975
16	·100	·350	·600	·850	37	·231	·481	·731	·981
17	·106	·356	·606	·856	38	·237	·487	·737	·987
18	·112	·362	·612	·862	39	·244	·494	·744	·994
19	·119	·369	·619	·869	40	·250	·500	·750	1·000
20	·125	·375	·625	·875					

PARISH OF WALLS,

IN THE

COUNTY OF ORKNEY AND SHETLAND—(ORKNEY).

No. of Sheet and Plan and No. on Plan.	Area in Acres.	No. of Sheet and Plan and No. on Plan.	Area in Acres.	No. of Sheet and Plan and No. on Plan.	Area in Acres.
HOY.					
Sheet CXIX. 9:—		Sheet CXIX. 9:—		Sheet CXIX. 9:—	
1	·716	(cont ^d) 38	1·984	(cont ^d) 73a	·134
2	·196	39	3·492	74	3·757
3	1·050	40	·217	75	·705
4	·367	41	2·695	76	1·122
5	·876	42	·639	77	1·240
6	·722	43	3·030	78	9·488
7	·090	44	1·700	79	·402
8	·140	45	29·485	80	8·268
9	·255	46	4·491	81	7·075
10	1·423	46a	·222	82	12·243
11	1·331	47	1·804	83	10·685
12	·751	48	1·021		
13	·365	49	·316	Sheet CXIX. 13:—	
14	·414	50	1·983	84	·529
15	1·050	51	12·686	85	2·706
16	1·129	52	11·418	86	·285
17	·260	53	·405	87	·603
18	·573	54	8·544	88	·308
19	3·086	55	·598	89	10·297
20	1·091	56	·770	90	8·138
21	·890	57	·818	91	2·399
22	1·568	58	1·089	92	2·181
23	2·219	59	3·733	93	·794
24	1·780	60	·577	94	·563
25	·415	61	·476	95	·538
26	·390	62	2·912	96	2·027
27	3·297	63	6·456	97	1·121
28	·230	64	4·934	97a	·104
29	2·325	65	5·943	98	1·407
30	2·195	66	1·870	99	1·529
31	·518	67	·320	100	1·781
32	2·866	68	·531	101	·174
33	2·688	69	26·840	102	1·680
34	·211	70	12·042	103	2·261
35	5·895	71	1·795	104	1·245
36	3·680	72	5·766	105	·431
37	1·567	73	·999	106	2·997

PARISH OF WALLS.

No. of Sheet and Plan and No. on Plan.	Area in Acres.	No. of Sheet and Plan and No. on Plan.	Area in Acres.	No. of Sheet and Plan and No. on Plan.	Area in Acres.
Sheet CXIX. 13 :—		Sheet CXIX. 13 :—		Sheet CXIX. 13 :—	
(cont ^d) 107	·650	(cont ^d) 156	3·020	(cont ^d) 206	1·426
108	·792	157	·714	207	23·722
109	4·900	158	3·182	208	·722
110	3·643	159	1·370	209	2·050
111	·176	160	5·763	210	2·146
112	·398	161	19·742	211	·203
113	2·934	162	4·542	212	·338
114	1·191	163	3·277	213	1·205
115	·222	164	3·041	214	·229
116	·785	165	3·532	215	1·511
117	2·899	166	2·461	216	·409
118	1·121	167	2·590		
119	1·126	168	·349	Sheet CXIX. 14 :—	
119 ^a	·109	169	·566	217	3·827
120	307·035	170	·540	218	·196
121	4·113	171	13·080	219	1·217
122	2·946	172	3·626	220	·368
123	·644	173	·486	221	·322
124	21·066	174	10·162	222	·208
125	·368	175	1·400	223	3·090
126	21·946	175 ^a	1·737	224	2·120
127	1·597	176	1·623	224 ^a	1·490
128	·446	177	2·263	225	·331
129	6·957	178	·814	226	1·119
130	1·002	179	·792	227	2·063
131	12·154	180	3·534	228	1·949
132	5·919	181	2·862	229	1·928
132 ^a	·331	182	2·506	230	3·811
133	3·135	183	4·386	231	1·977
134	1·306	184	·202	232	1·992
135	1·525	185	1·382	233	·449
136	13·259	186	1·190	234	1·467
137	27·495	187	·991	235	·345
138	10·513	188	1·110	236	3·141
139	2·600	189	1·151	237	4·306
140	8·233	190	1·134	238	1·176
141	·774	191	1·245	239	·804
142	4·558	192	1·257	240	·807
143	5·075	193	1·567	241	1·844
144	5·483	194	2·490	242	1·102
145	3·407	195	2·253	243	2·097
146	1·859	196	2·147	244	·269
147	5·209	197	2·122	245	·285
148	4·525	198	3·617	246	2·647
149	2·166	199	3·238	247	·682
150	2·036	200	2·825		
151	·109	201	5·187	Sheet CXXII. 4 :—	
152	2·122	202	1·834	248	3·753
153	3·309	203	1·814	249	·946
154	5·432	204	4·633	250	1·221
155	2·278	205	·248	250 ^a	1·665

No. of Sheet and Plan and No. on Plan.	Area in Acres.	No. of Sheet and Plan and No. on Plan.	Area in Acres.	No. of Sheet and Plan and No. on Plan.	Area in Acres.
Sheet CXXII. 4:—		Sheet CXXIII. 1:—		Sheet CXXIII. 1:—	
(cont ^d . 251	5.804	(cont ^d . 300	.469	(cont ^d . 351	.210
252	.793	301	.557	352	.307
253	.603	302	.817	353	1.199
254	.307	303	18.035	354	.286
255	1.096	304	11.763	355	.799
256	1.177	305	1.380	356	.348
257	1.448	306	4.423	357	1.716
258	.633	307	3.772	358	.119
259	1.733	308	.504	359	.763
260	9.743	309	.283	360	2.160
261	.678	310	1.004	Sheet CXXII. 7:—	
262	.367	311	.475	361	235.083
263	.722	312	1.008	362	.152
264	3.525	313	3.967	363	.317
265	.440	314	4.381	364	.195
266	.414	315	6.798	365	.162
267	1.036	316	1.000	366	27.584
268	.578	317	.554	367	14.393
269	3.780	318	2.716	367a	2.284
270	.928	319	3.339	368	21.578
271	.793	320	.210	369	18.654
272	.476	321	.351	370	1.376
273	2.601	322	3.573	Sheet CXXII. 8:—	
274	1.264	323	.609	371	38.898
275	6.575	324	.858	372	10.616
276	1.220	325	2.380	373	1.711
277	3.862	326	2.514	374	1.000
Sheet CXXIII. 1:—		327	1.241	375	2.632
278	1.035	328	.376	376	1.074
279	4.739	329	8.698	377	1.449
280	1.599	330	.254	378	1.854
281	1.768	331	6.774	379	1.447
282	1.013	332	7.421	380	1.007
283	.785	333	2.879	381	10.821
284	17.868	334	2.203	382	.590
285	7.100	335	.358	383	.467
286	3.302	336	.479	383a	1.267
287	5.425	337	1.879	384	1.837
288	.235	338	.598	385	1.528
289	2.156	339	2.178	386	.439
290	2.934	340	.277	387	2.637
291	.236	341	.276	388	1.266
292	.129	342	4.450	388a	.820
293	.286	343	2.116	389	2.278
294	.250	344	3.673	389a	.732
295	1.209	345	.393	390	5.656
296	8.224	346	1.459	391	9.218
297	8.229	347	1.340	392	1.756
298	11.295	348	1.020	393	.894
299	12.875	349	.566		
		350	1.362		

PARISH OF WALLS.

No. of Sheet and Plan and No. on Plan.	Area in Acres.	No. of Sheet and Plan and No. on Plan.	Area in Acres.	No. of Sheet and Plan and No. on Plan.	Area in Acres.
Sheet CXXII. 8:—		Sheet CXXII. 12:—		Sheet CXXII. 12:—	
(cont ^d) 394	·340	(cont ^d) 441	·243	(cont ^d) 490	1·552
395	10·919	442	·115	491	2·094
396	·255	443	1·908	492	2·485
397	·327	444	7·477	493	·587
398	10·269	445	4·714	494	2·697
399	·980	446	·461	495	1·803
400	·838	447	1·209	496	1·816
401	1·293	447a	·519	497	2·907
402	2·163	448	6·617	498	1·138
403	·463	449	7·276	499	·843
404	·625	450	17·053	500	·907
405	2·510	451	24·585	501	·948
406	·464	452	14·481	502	1·178
407	·777	453	13·714	503	1·427
408	·789	454	2·279	504	1·877
409	·714	455	1·858	505	·614
410	1·774	456	1·808	506	·607
411	1·028	457	1·770	507	1·512
412	·268	458	·914	508	·779
413	·917	459	5·091	509	6·951
414	15·242	460	6·326	510	6·073
415	2·911	461	·747	511	1·810
416	5·419	462	·420	512	1·271
		463	·394	513	·594
Sheet CXXII. 11:—		464	3·184	514	22·512
417	5·488	464a	3·768	515	1·362
418	5·945	465	2·675	516	34·196
419	16·621	466	·554	517	1·033
420	15·530	467	1·810	518	1·413
421	25·626	468	2·366	519	·901
422	·351	469	2·022	520	19·637
423	·553	470	1·391	521	·605
424	3·370	471	4·236	522	·769
425	16·068	472	3·401	523	37·528
426	10·597	473	3·590	524	·224
427	2·272	474	2·304		
428	24·825	475	·568	Area numbered	2533·152
429	51·115	476	2·171	Area unnum-	
430	118·024	477	·966	bered	- 16573·860
431	·533	478	·574		
432	5·327	479	·282	Area of the part	
		480	1·128	of the Parish	
Sheet CXXII. 12:—		481	1·851	in Hoy	- 19107·012
433	4·463	482	1·089		
434	11·382	483	1·467		
435	·914	484	1·857		
436	·503	485	·366		
437	9·780	486	1·700		
438	8·242	487	1·278		
439	7·193	488	·677		
440	5·173	489	2·304		

No. of Sheet and Plan and No. on Plan.	Area in Acres.	No. of Sheet and Plan and No. on Plan.	Area in Acres.	No. of Sheet and Plan and No. on Plan.	Area in Acres.
----------------------------------------	----------------	----------------------------------------	----------------	----------------------------------------	----------------

RECAPITULATION.

2489·171	Land.
34·634	Roads.
4·522	Water.
1·260	Tidal water.
3·565	Foreshore.
<u>2533·152</u>	Area of the numbered part of the Parish in Hoy.

RECAPITULATION.

15877·264	Land.
211·038	Water.
485·558	Foreshore.
<u>16573·860</u>	Area of the unnumbered part of the Parish in Hoy.

RECAPITULATION.

18366·435	Land.
34·634	Roads.
215·560	Water.
1·260	Tidal water.
3·565	Saltings.
485·558	Foreshore.
<u>19107·012</u>	Area of the part of the Parish in Hoy.

SOUTH WALLS.

Sheet CXXIII. 1:—	Sheet CXXIII. 1:—	Sheet CXXIII. 2:—
525 1·414	(cont ^d .) 534 6·582	(cont ^d .) 541 ·283
526 ·343	535 1·473	542 1·056
527 1·390	536 ·256	543 ·368
528 ·270	537 ·697	544 5·381
529 3·708	538 1·476	545 1·442
530 ·906	539 1·218	546 1·179
531 ·557		547 ·566
532 6·863	Sheet CXXIII. 2:—	548 2·146
533 4·318	540 ·254	549 ·267

PARISH OF WALLS.

No. of Sheet and Plan and No. on Plan.	Area in Acres.	No. of Sheet and Plan and No. on Plan.	Area in Acres.	No. of Sheet and Plan and No. on Plan.	Area in Acres.
Sheet CXXIII. 2:—		Sheet CXXIII. 2:—		Sheet CXXIII. 5:—	
(cont ^d .) 550	2·377	(cont ^d .) 596	·583	(cont ^d .) 640	7·260
551	1·355	597	3·993	641	·462
552	·667	598	1·824	642	26·830
553	4·327	599	·272	643	·512
554	5·456	600	·388	644	1·309
555	1·317	601	3·568	645	·927
556	4·949	602	·558	646	2·410
557	·408	603	·464	647	8·471
558	1·664	604	·395	648	1·282
558 _a	·200	605	1·851	649	1·316
559	1·186	606	·580	650	1·532
559 _a	1·872	607	·490	651	1·630
560	1·240	608	·700	652	1·105
561	1·748	609	6·112	653	1·926
562	·659	610	·752	654	1·453
563	1·060	611	1·573	655	1·028
564	3·182	612	2·272	656	4·013
564 _a	1·652	613	5·864	657	·658
565	4·905	614	4·771	658	·960
566	1·080	615	2·969	659	2·281
567	5·858			660	2·751
568	5·620	Sheet CXXIII. 3:—		661	·686
569	·874	616	·297	662	5·190
570	·977			663	·953
571	·924	Sheet CXXII. 8:—		664	2·917
572	2·526	617	9·629	665	·898
573	1·089			666	·327
574	·238	Sheet CXXIII. 5:—		667	·186
575	·188	617 _a	3·570	668	·234
576	1·021	618	7·885	669	2·810
577	·209	619	7·492	670	·452
578	9·651	620	3·235	671	4·649
578 _a	·120	621	2·269	672	·301
579	1·103	622	7·282	673	4·252
580	·766	623	·344	674	·845
581	2·236	624	·354	675	·310
582	·988	625	·539	676	2·430
583	2·144	626	·254	677	4·926
584	·425	627	1·955	678	·855
585	1·274	628	·181	679	6·665
586	7·740	629	·925	680	8·205
587	2·141	630	4·121	681	9·174
588	1·964	631	5·036	682	12·953
589	18·886	632	6·333	683	2·619
590	1·478	633	7·710	684	3·199
590 _a	·624	634	6·727	685	3·447
591	6·008	635	6·192	686	1·922
592	3·297	636	8·250	687	2·092
593	1·246	637	17·742	688	3·892
594	1·560	638	5·287	689	2·929
595	·182	639	18·061	690	4·491

PARISH OF WALLS.

No. of Sheet and Plan and No. on Plan.	Area in Acres.	No. of Sheet and Plan and No. on Plan.	Area in Acres.	No. of Sheet and Plan and No. on Plan.	Area in Acres.
Sheet CXXIII. 5 :—		Sheet CXXIII. 5 :—		Sheet CXXIII. 6 :—	
(cont ^d .)		(cont ^d .)		(cont ^d .)	
691	5·082	741	3·433	790	1·970
692	3·248	742	3·344	791	1·170
693	5·837	743	3·316	792	8·064
694	·466	744	3·436	793	7·802
695	4·693	745	3·428	794	3·484
696	8·118	746	3·411	795	35·825
697	5·906	747	3·525	796	·357
698	2·896	748	1·893	797	·891
699	5·773	749	·495	798	·568
700	2·894	750	1·204	799	1·250
701	5·038	751	5·506	800	1·402
702	6·012	752	4·589	801	·349
703	4·094	753	3·543	802	·228
704	9·762	754	1·454	803	·643
705	5·514	755	18·701	804	1·189
706	6·580	756	·125	805	3·050
707	67·512	757	·328	806	138·299
708	2·531	758	2·173	807	1·914
709	2·837	759	2·579	808	2·156
710	1·942	760	3·885	809	2·300
711	·838	761	2·226	810	2·699
712	1·618	762	·661	811	·468
713	3·910	763	2·417	812	4·771
714	8·679	764	3·221	813	·447
715	3·971	765	·348	814	1·748
716	229·917	766	1·229	815	2·929
717	·997	767	1·256	816	8·032
718	3·094	768	·758	817	38·240
719	2·450	769	·901	818	·502
720	2·167	770	2·484	819	·975
721	·798	771	4·049	820	23·715
722	·816	772	4·458	821	2·406
723	3·333	773	4·559	822	7·154
724	·244	774	·521	823	4·703
725	7·834	775	4·140	824	10·249
726	4·259	776	5·474	825	1·075
727	·879	777	3·446	826	6·920
728	22·906	778	3·379	827	27·313
729	11·719	779	1·539	828	2·631
730	10·621	780	·938	829	2·170
730a	·158	781	4·383	830	1·238
731	3·588	782	6·513	831	2·675
732	3·532	783	·662	832	1·392
733	3·431	784	1·757	833	1·289
734	3·435	785	1·411	834	·698
735	3·427			835	·871
736	2·515	Sheet CXXIII. 6 :—		836	1·093
737	·751	786	4·614	837	6·798
738	3·533	787	·558	838	·508
739	1·953	788	10·317	839	3·012
740	2·416	789	41·155	840	1·039

PARISH OF WALLS.

No. of Sheet and Plan and No. on Plan.	Area in Acres.	No. of Sheet and Plan and No. on Plan.	Area in Acres.	No. of Sheet and Plan and No. on Plan.	Area in Acres.
Sheet CXXIII. 6:—		Sheet CXXIII. 6:—		Sheet CXXIII. 7:—	
(cont ^d .) 841	2.765	(cont ^d .) 892	.882	(cont ^d .) 941	1.741
842	7.971	893	4.614	942	4.035
843	13.434	894	7.710	943	6.322
844	.329	895	.551	944	3.127
845	1.850	896	24.009	945	.964
846	10.039	897	1.855	946	15.303
847	.284	898	2.215		
848	1.170	899	1.987	Sheet CXXIII. 9:—	
849	.109	900	3.380	947	.854
850	.462	901	.471	948	18.623
851	1.428	902	2.685	949	.372
852	6.006	903	2.705	950	1.190
853	9.324	904	2.558	951	.786
854	1.152	905	2.617	952	5.452
855	.172	906	3.262	953	2.747
856	7.683	907	13.953	954	3.363
857	1.507	908	5.154	955	3.518
858	1.100	909	5.128	956	5.373
859	1.199	910	.770	957	5.498
860	4.991	911	1.474	958	.709
861	4.707	912	3.464	959	5.421
862	6.133	913	1.840	960	.440
863	.700	914	2.042	961	4.925
864	.338	915	2.269	962	1.742
865	.250	916	8.547	963	5.088
866	11.452	917	6.666	964	3.119
867	2.631	918	.701	965	5.166
868	1.997	919	1.407	966	38.180
869	30.908	920	2.110	967	5.451
870	.297	921	1.120	968	.162
871	.812	922	1.665	969	163.992
872	.428	923	3.198	970	4.937
873	.945	924	.511	971	4.930
874	.415	925	.535	972	1.935
875	1.389	926	3.438	973	2.920
876	1.025	927	7.683	974	5.403
877	.289	928	5.499	975	3.753
878	9.932	929	.256	976	28.278
879	1.063	930	1.945	977	2.249
880	.869	931	10.119	978	4.861
881	2.071	932	1.114	979	5.999
882	2.571	933	.382	980	4.750
883	3.152	934	7.877	981	1.666
884	.626			982	11.113
885	.557	Sheet CXXIII. 7:—		983	11.149
886	3.230	935	5.177		
887	1.783	936	3.997	Sheet CXXIII. 10:—	
888	3.737	937	4.880	984	14.354
889	1.125	938	2.588	985	12.162
890	.373	939	4.406	986	15.518
891	6.105	940	2.980	987	60.230

PARISH OF WALLS.

No. of Sheet and Plan and No. on Plan.	Area in Acres.	No. of Sheet and Plan and No. on Plan.	Area in Acres.	No. of Sheet and Plan and No. on Plan.	Area in Acres.
Sheet CXXIII. 10:— (cont ^d) 988	•585	Sheet CXXIII. 10:— (cont ^d) 1005	1.742	Sheet CXXIII. 10:— (cont ^d) 1022	1.556
989	•801	1006	1.581	1023	12.844
990	•931	1007	5.385	1024	7.305
991	•382	1008	•444	1025	2.759
992	21.356	1009	2.339	1026	•349
993	17.469	1010	1.286	1027	7.557
994	•598	1011	1.409	1028	4.770
995	24.331	1012	1.758	1029	7.042
996	•965	1013	1.491	1030	3.942
997	•617	1014	3.394	Area numbered	2647.555
998	•675	1015	7.309	Foreshore -	207.399
999	1.403	1016	3.746	Area of South	
1000	1.954	1017	•877	Walls -	2854.954
1001	3.415	1018	29.004		
1002	•443	1019	•417		
1003	•938	1020	•166		
1004	4.019	1021	•965		

RECAPITULATION.

2622.903	Land.
22.857	Roads.
1.795	Water.
207.399	Foreshore.
<u>2854.954</u>	Area of the part of the Parish in South Walls.

RECAPITULATION.

5112.074	Land.
57.491	Roads.
6.317	Water.
1.260	Tidal water.
3.565	Saltings.
<u>5180.707</u>	Area of the numbered part of the Parish

RISA.

91.530	Land.
37.254	Foreshore.
<u>128.784</u>	Area of Risa.

RECAPITULATION FOR THE PARISH.

Area in Acres.

21080·868	Land.
57·491	Roads.
217·355	Water.
1·260	Tidal water.
3·565	Saltings.
730·211	Foreshore.
<hr/> 22090·750	Total area of the Parish of Walls, in the County of Orkney and Shetland—(Orkney).



INDEX TO PLACES

IN THE

PARISH OF WALLS.

COUNTY OF ORKNEY AND SHETLAND—(ORKNEY).

Name of Place.	No. of Sheet.		Name of Place.	No. of Sheet.	
	6-inch scale.	25·344 in. scale.		6-inch scale.	25·344 in. scale.
Aithsdale - -	CXXIII.	5	Heldale - -	CXXII.	4
Booth - -	"	6	Hillside - -	CXXIII.	2
Borrowston - -	"	"	Hilltown - -	CXIX.	13
Brims - -	CXXII.	12	Howequoy - -	CXXIII.	10
Bu of Aith - -	CXXIII.	5	Hughie's Noust - -	CXIX.	9
Burnhouse - -	CXIX.	9	Hurliness - -	CXXII.	8
Burnhouse - -	CXXIII.	5	Hutts - -	CXXIII.	2
Butts - -	"	6	Judashill - -	CXXII.	12
Cantick - -	"	"	Kirbuster - -	CXXIII.	2, 6
Chuccaby - -	"	"	Kirbuster House - -	"	2
Cots of Wards - -	"	5	Little-ayre - -	"	1
Crockness - -	{ CXIX.	13, 14	Little Muirs - -	CXXII.	4
	{ CXXIII.	1	Little Lythes - -	CXXIII.	5
Crowtaing - -	"	6	Little Scews - -	CXIX.	9
Doonaton - -	"	1	Little Wards - -	CXXIII.	5
Dyke-end - -	CXXII.	4	Loft - -	"	10
Dyke-end - -	CXXIII.	6	Lower Garson - -	"	5
Eastbister - -	"	"	Lyness - -	CXIX.	9
Elster - -	CXIX.	9	Lythes - -	CXXIII.	5
Fea - -	CXXIII.	5	Manclett - -	CXXII.	12
Ferryhouse - -	CXXII.	12	Melsetter - -	"	7, 8
Garson - -	CXXIII.	5	Millhouse - -	CXIX.	9
Gear - -	CXIX.	13	Misbister - -	CXXIII.	10
Green - -	CXXIII.	6	Mucklehouse - -	CXXII.	12
Greenhill - -	"	1	Muckle Wards - -	CXXIII.	5
Greenquoy - -	CXIX.	13	Muirs - -	"	1
Greenlums - -	"	"	Mires - -	"	2
Hackness - -	CXXIII.	2	Netherhouse - -	"	6
Hall of Setter - -	"	1	Newbigging - -	"	"
Haybrake - -	CXIX.	9	North Ness - -	"	1
			North Row - -	"	5

INDEX TO PLACES.

Name of Place.	No. of Sheet.		Name of Place.	No. of Sheet.	
	6-inch scale.	25·344 in. scale.		6-inch scale.	25·344 in. scale.
Oldhall - -	CXXIII.	6	Seaberry - -	CXXIII.	6
Ore - -	CXIX.	13	Seatter - -	"	"
Orequooy - -	"	"	Ship Inn - -	"	1
Osmondwall - -	CXXIII.	6	Skerp - -	"	9
Park - -	"	1	Snelsetter - -	"	10
Pittaquooy - -	CXIX.	9	South Ness - -	"	1
Point of Hackness	CXXIII.	2	Stainyquooy - -	"	"
Pools - -	"	"	Stoop - -	"	6
Quoys - -	"	1	Storehouse - -	"	"
Quoys - -	"	6	Summercleary - -	CXIX.	9
Rinnigill - -	CXIX.	13	Summery - -	CXXII.	4
Risa Mill (Corn) - -	"	9	Thurvoe - -	CXIX.	9
Ruesdale - -	CXXIII.	5	Towerhouse - -	"	14
Sallwick - -	CXXII.	12	Toweriehouse - -	CXXIII.	5
Saltness - -	"	8	Upper House - -	"	1
Sandsdale - -	CXXIII.	5	Upper Sallwick - -	CXXII.	12
Scarton - -	"	6	Wasbister - -	CXXIII.	5
Scews - -	CXIX.	9	Watering House - -	"	"
			Wing - -	"	2

LONDON:

Printed by GEORGE E. EYRE and WILLIAM SPOTTISWOODE,
Printers to the Queen's most Excellent Majesty.

For Her Majesty's Stationery Office.

[.—50.—3/82.]



ORDNANCE SURVEY OF SCOTLAND.

BOOK OF REFERENCE TO THE PLAN
OF THE
PARISH OF WALSTON,

IN THE
COUNTY OF LANARK,

CONTAINING 4366·206 ACRES.

COLONEL SIR HENRY JAMES, R.E., F.R.S., F.G.S., &c.,
SUPERINTENDENT OF THE ORDNANCE SURVEY.

PRINTED AT THE ORDNANCE SURVEY OFFICE, SOUTHAMPTON.

1861.



h on
ap-
inch

ea of

this

d are

hus—

sheet
refore
nerals

on the

.. **W**

.. **T**

.. **T**

non

sequent

ils:—

. *C. F.*


. *T. C.*

. *C. W.*

.. *Def.*

.. *T. S.*

to shew



EXPLANATORY REMARKS.

The Scale of the Parish Plans is the 1-2500th of the actual length on the ground, and is equal to 25·344 inches to a mile, which is very approximately equal to one square inch to one acre, the square of 1·0018' inch being equal to one acre.

The length of each sheet is 1½ miles, and the width 1 mile, the area of each sheet is therefore 960 acres.

Each enclosure has a reference number to the area which is given in this Book.

The Braces (*f*) on the plans are to indicate that the spaces so braced are included under the same reference number.

The Altitudes in feet above the Mean Level of the Sea are written thus—31·4.

The Scale of the Plans of the County is 6 inches to a mile, and each sheet contains the same area as 16 sheets of the Parish Plans. There is therefore a double reference number to each sheet, as VI. 9., the Roman Numerals referring to the County Plans, the Arabic Figures to the Parish Plans.

The following are the characters employed on the Ordnance Plans on the Scales of 1-2500, and 6 inches to a mile:—

County Names	Ⓒ	Hundreds or Wards	W
Parishes	P	Townships	T
Extra Parochial.....	E	Division of Townships	T
Antiquities	} <div style="display: inline-block; vertical-align: middle; margin-left: 1em;"> ROMAN Druidical or Saxon Norman or Subsequent </div>		

The descriptions of the boundaries are shewn by the following initials:—

Centre of Stream	C. S.	Centre of Fence	C. F.
Centre of Road	C. R.	Top of Cop	T. C.
Side of Stream or Drain	S. S. or S. D.	Centre of Wall	C. W.
Root of Hedge	R. H.	Defaced	Def.
Face of Wall	F. W.	Track of Stream.....	T. S.
Undefined	Und.		

Where a change occurs in the boundaries, the symbol [o—o] is used to shew the part at which the change takes place.

TABLE

FOR CONVERTING DECIMAL PARTS OF AN ACRE INTO ROODS AND PERCHES.

PERCHES.	0 ROOD.	1 ROOD.	2 ROODS.	3 ROODS.
0	0·000	0·250	0·500	0·750
1	0·006	0·256	0·506	0·756
2	0·012	0·262	0·512	0·762
3	0·019	0·269	0·519	0·769
4	0·025	0·275	0·525	0·775
5	0·031	0·281	0·531	0·781
6	0·037	0·287	0·537	0·787
7	0·044	0·294	0·544	0·794
8	0·050	0·300	0·550	0·800
9	0·056	0·306	0·556	0·806
10	0·062	0·312	0·562	0·812
11	0·069	0·319	0·569	0·819
12	0·075	0·325	0·575	0·825
13	0·081	0·331	0·581	0·831
14	0·087	0·337	0·587	0·837
15	0·094	0·344	0·594	0·844
16	0·100	0·350	0·600	0·850
17	0·106	0·356	0·606	0·856
18	0·112	0·362	0·612	0·862
19	0·119	0·369	0·619	0·869
20	0·125	0·375	0·625	0·875
21	0·131	0·381	0·631	0·881
22	0·137	0·387	0·637	0·887
23	0·144	0·394	0·644	0·894
24	0·150	0·400	0·650	0·900
25	0·156	0·406	0·656	0·906
26	0·162	0·412	0·662	0·912
27	0·169	0·419	0·669	0·919
28	0·175	0·425	0·675	0·925
29	0·181	0·431	0·681	0·931
30	0·187	0·437	0·687	0·937
31	0·194	0·444	0·694	0·944
32	0·200	0·450	0·700	0·950
33	0·206	0·456	0·706	0·956
34	0·212	0·462	0·712	0·962
35	0·219	0·469	0·719	0·969
36	0·225	0·475	0·725	0·975
37	0·231	0·481	0·731	0·981
38	0·237	0·487	0·737	0·987
39	0·244	0·494	0·744	0·994
40	0·250	0·500	0·750	1·000

N.B.—To convert Decimal Fractions of an Acre into Roods and Perches, multiply the decimal first by 4 and then by 40, preserving the same number of decimals in the product.

EXAMPLE 1.

633·357 Acres.

4

1·428

40

A. R. P.
633 1 17 17·120

EXAMPLE 2.

527·013 Acres.

4

·052

40

A. R. P.
527 0 2 2·080



PARISH OF WALSTON,

IN THE

COUNTY OF LANARK.

No. of Sheet.	No. on Plan.	Area in Acres.	Description.
XXVII. 2.	1	56·448	Rough pasture.
”	2	43·258	Moss & rough pasture.
”	3	16·367	Rough pasture.
XXVII. 6.	4	24·112	Rough pasture.
”	5	25·734	Rough pasture.
”	6	32·739	Arable & moss.
”	7	24·403	Arable & rough pasture.
XXVII. 7.	8	14·558	Arable & rough pasture.
”	9	26·929	Arable.
”	10	13·055	Arable & rough pasture.
XXVII. 6.	11	4·608	River (South Medwyn).
”	12	22·721	Arable & rough pasture.
”	13	30·258	Arable, &c.
”	14	34·907	Arable.
”	15	·178	Flats, house, garden, &c.
”	16	18·204	Arable & rough pasture.
”	17	15·872	Arable.
”	18	16·637	Pasture.
”	19	25·913	Rough pasture.
”	20	16·789	Arable.
”	21	17·424	Arable.
”	22	6·798	Arable.
”	23	3·058	Arable.
”	24	2·499	Parish Manse, garden, &c.
”	25	1·274	Pasture.
”	26	·586	Parish Church & graveyard.
”	27	5·694	Pasture & rough pasture.
”	28	10·474	Arable.
”	29	9·277	Arable.
”	30	8·729	Arable.
”	31	6·841	Arable.
”	32	6·101	Arable.
”	33	10·154	Arable.
”	34	2·166	Parish road.
”	35	12·980	Arable.
”	36	18·720	Arable.
”	37	1·466	Rough pasture.
”	38	1·997	Rough pasture.
”	39	2·097	Rough pasture.
”	40	36·830	Arable.
		628·855	<i>Carried forward.</i>

No. of Sheet.	No. on Plan.	Area in Acres.	Description.
XXVII. 6.	41	628·855	<i>Brought forward.</i>
”	42	16·301	Arable.
”	43	27·247	Pasture.
”	44	16·409	Arable.
”	45	13·838	Arable.
”	46	12·429	Arable.
”	47	1·337	New Borland, houses, yards, &c.
”	48	·143	Wood.
”	49	2·463	Rough pasture.
”	50	16·446	Arable.
”	51	·128	Old Borland, houses & garden.
”	52	1·691	Pasture.
”	53	1·451	Walston Place, houses, gardens, &c.
”	54	·431	Pasture & wood.
”	55	·412	House & stackyard.
”	56	1·379	Wood.
”	57	2·730	Arable.
”	58	·625	Wood.
”	59	5·061	Arable.
”	60	5·680	Arable.
XXVII. 7.	61	525·372	Moorland.
XXVII. 9.	62	13·436	Rough pasture & arable.
”	63	46·173	Arable.
”	64	10·243	Wood.
”	65	31·752	Arable.
”	66	·832	Walston Mill (corn), houses, &c.
”	67	22·964	Arable & rough pasture.
”	68	·157	Arable along boundary.
”	69	·718	Marsh.
”	70	13·017	Arable.
”	71	7·304	Wood.
”	72	4·403	Arable.
”	73	·080	Gillfoot, cothouse & garden.
”	74	1·655	Old drove road.
”	75	16·273	Arable.
”	76	3·547	Wood.
”	77	8·293	Arable.
”	78	1·584	Parish road.
”	79	57·140	Arable.
”	80	35·723	Arable & rough pasture.
”	81	14·213	Arable.
”	82	1·149	Braehead, houses, yards, & garden.
”	83	·121	Arable.
”	84	4·482	Arable.
”	85	5·645	Arable.
XXVII. 10.	86	2·720	Arable.
”	87	115·860	Arable & rough pasture.
”	88	9·814	Arable.
”	89	15·595	Arable.
”	90	5·773	Arable.
”		1·594	Westend, houses, yards, & gardens.
		1732·688	<i>Carried forward.</i>

No. of Sheet.	No. on Plan.	Area in Acres.	Description.
		1732·688	<i>Brought forward.</i>
XXVII. 10.	91	·615	Stackyard.
"	92	20·174	Arable.
"	93	·244	Pond.
"	94	8·500	Arable.
"	95	8·761	Arable.
"	96	9·185	Arable.
"	97	11·282	Arable.
"	98	2·264	Parish road.
"	99	11·850	Arable.
"	100	63·447	Rough pasture.
"	101	4·340	Arable.
"	102	27·272	Arable.
"	103	33·104	Arable.
"	104	4·327	Arable.
"	105	1·356	Kingsknowes, houses, yard, &c.
"	106	79·731	Arable.
"	107	·253	Harecairns, houses, yard, & garden
"	108	·413	Surface rock & quarry.
"	109	·346	Parish School & garden.
"	110	·693	Wood.
"	111	·720	Heathy pasture & quarry.
"	112	13·122	Arable.
"	113	6·851	Arable.
"	114	·334	Wood.
"	115	5·185	Arable.
"	116	·711	Wood.
"	117	7·200	Old drove road.
"	118	2·037	Lammerlaw, houses, yards, &c.
"	119	6·474	Arable.
"	120	1·987	Wood.
"	121	27·626	Arable.
"	122	24·742	Arable & rough pasture.
"	123	107·083	Rough pasture & whins.
"	124	3·216	Tram road.
"	125	16·442	Arable.
"	126	9·201	Parish road.
"	127	·967	Houses, gardens, &c. } Walston.
"	128	·070	House, &c. }
"	129	·300	Wood.
"	130	48·558	Rough & heathy pasture.
XXVII. 11.	131	284·103	Rough & heathy pasture.
XXVII. 10.	132	4·848	Wood.
"	133	22·415	Arable.
"	134	·468	Occupation road.
"	135	1·499	Arable.
"	136	2·437	Arable.
XXVII. 11.	137	22·044	Arable.
"	138	1·812	Wood.
"	139	·447	House, gardens, &c. } Howburn.
"	140	·294	Houses & yard. }
		2644·038	<i>Carried forward.</i>

No. of Sheet.	No. on Plan.	Area in Acres.	Description.
		2644·038	<i>Brought forward.</i>
XXVII. 11.	141	·106	Pond.
"	142	1·509	Wood.
"	143	219·506	Arable &c.
"	144	·147	House & garden (Henburn T. P.).
"	145	10·114	Arable.
"	146	34·452	Arable.
"	147	·501	Wood.
"	148	·067	Garden.
"	149	·708	Wood.
"	150	·499	Houses, &c. (Melbourne, part of).
"	151	·679	House, &c. (Melbourne, part of).
"	152	16·071	Arable.
"	153	207·184	Arable, &c.
"	154	1·957	Turnpike road.
"	155	23·445	Arable.
"	156	·079	Quarry.
XXVII. 13.	157	·069	Bridge-end, house & garden.
"	158	31·482	Arable.
"	159	·897	Gillburn, houses, yard, & garden.
"	160	3·229	Arable.
"	161	·308	Pasture.
"	162	·365	Wood.
"	163	9·514	Pasture, arable, &c.
"	164	·098	Langrigdub, houses & yard.
"	165	1·162	Arable.
XXVII. 14.	166	13·184	Arable.
"	167	·784	Cowcraigs, houses & gardens.
"	168	·300	Wood.
"	169	4·949	Wood.
"	170	12·153	Arable.
XXVII. 13.	171	·440	Wood.
XXVII. 14.	172	·269	Greenbank, houses, garden, &c.
"	173	59·752	Arable & rough pasture.
XXVII. 13.	174	·287	Rough pasture.
"	175	3·295	Wood.
"	176	·607	Arable along boundary.
"	177	1·339	Camp.
"	178	55·034	Rough pasture.
XXXIV. 1.	179	103·246	Arable.
"	180	3·686	Arable.
"	181	·244	Arable along boundary.
"	182	9·242	Arable.
"	183	·098	Occupation road.
"	183 ^a	3·081	Arable.
"	184	·716	Cocklaw, houses, yards, & garden.
XXXIV. 2.	185	26·393	Arable.
XXVII. 14.	186	3·484	Parish road.
"	187	45·677	Arable.
"	188	12·931	Arable.
"	189	14·990	Arable.
		3584·367	<i>Carried forward.</i>

No. of Sheet.	No. on Plan.	Area in Acres.	Description.
XXVII. 14.	190	3584·367	<i>Brought forward.</i>
	191	1·342	Hyndshillend, houses, yards, &c.
	192	10·587	Arable.
	193	1·898	Wood.
	194	5·320	Arable.
	195	12·996	Arable.
	196	2·775	Arable.
	197	14·763	Arable.
	198	17·339	Arable.
	199	·212	Harperhall, houses, yard, & garden
	200	63·065	Arable, rough & heathy pasture.
	201	12·800	Arable.
	202	5·341	Wood.
	203	1·404	Wood.
	204	·517	Cotmuir, houses, yard, & gardens.
	205	23·605	Arable.
	206	11·552	Arable.
	207	8·400	Arable.
	208	·336	Wood.
	209	10·329	Arable.
	210	3·766	Arable.
	211	5·429	Arable.
	212	·691	Arable.
	213	·205	Coldpots, house, yard, & garden.
	214	1·574	Arable.
	215	9·702	Arable.
	216	1·651	Parish road.
	217	4·627	Arable.
	218	4·461	Arable.
	219	13·065	Arable.
	220	19·212	Arable.
	221	18·987	Arable.
	222	·873	Parish road.
	222 ^a	17·400	Arable.
	223	1·874	Arable.
	224	52·123	Arable.
	225	·579	Westyetts, houses, yard, & garden.
	226	·240	Free Church, school, & playground
227	·838	Parish road.	
228	25·881	Arable.	
229	13·291	Turnpike road.	
230	13·599	Arable.	
231	10·127	Arable.	
232	12·159	Arable.	
233	54·542	Arable.	
234	·346	Wellbutts, houses, gardens, &c.	
235	2·865	Arable.	
236	1·792	Arable.	
237	1·093	Arable.	
238	6·257	Arable.	
	238	4·020	Arable
		4092·217	<i>Carried forward.</i>

No. of Sheet.	No. on Plan.	Area in Acres.	Description.
		4092·217	<i>Brought forward.</i>
XXVII. 14.	239	·593	Occupation road.
„	240	·204	House & garden.
„	241	·785	Pasture.
„	242	1·648	Houses, yards, gardens, &c.
„	243	·095	House & garden.
„	244	·076	House & garden.
„	245	·270	House & gardens.
„	246	·533	Houses, gardens, &c.
„	247	·396	Houses, garden, &c.
„	248	2·182	Houses, garden, & arable.
„	249	2·008	Houses, gardens, arable, &c.
„	250	1·131	Houses, gardens, & arable.
„	251	·879	Houses, gardens, & arable.
„	252	1·054	Houses, gardens, & arable.
„	253	2·297	Houses, gardens, & arable.
„	254	23·033	Arable.
„	255	1·519	Wood.
„	256	·382	Pasture.
„	257	1·286	Wood.
„	258	28·620	Arable.
„	259	·196	Wood.
„	260	2·137	Arable.
„	261	·123	Wood.
„	262	2·121	Arable.
„	263	1·759	Arable.
„	264	1·735	Arable.
„	265	7 071	Arable.
XXVII. 15.	266	1·860	Arable.
„	267	·791	Wood.
XXVII. 14.	268	1·587	Wood.
XXVII. 15.	269	26·236	Arable.
„	270	3·038	Arable.
„	271	7·036	Arable.
„	272	·256	Eastyetts, houses, yard, & garden.
„	273	20·900	Arable.
„	274	58·778	Arable.
„	275	2·090	Wood.
„	276	·304	Wood.
„	277	·485	Rough pasture.
„	278	·137	Arable along boundary.
„	279	1·681	Arable.
„	280	64·677	Rough & heathy pasture.
		4366·206	

RECAPITULATION FOR THE PARISH.

Area in Acres.	{	4310·333	Land.
		37·309	Public Roads.
		4·958	Water.
		13·606	Villages.
	{	<hr/>	
		4366·206	Total Area of the Parish of Wal-
			ston, in the County of Lanark.



INDEX TO PLACES

IN THE

PARISH OF WALSTON.

COUNTY OF LANARK.

Name of Place.	No. of Sheet.		Descriptive Remarks.
	6 inch scale.	25·344 in. scale.	
Auld Kirk Wa's.	XXVII.	7	A perpendicular rock.
Black Mount.	„	7	
Blakelaw Burn.	„	6 & 10	
Boreland Hill.	„	6 & 7	
Boreland Moss.	„	2 & 6	
Braehead.	„	9	A farmsteading.
Bridge-end.	„	13	A cothouse.
Broomy Law.	„	15	
Buck Well.	„	7	
Caldwell.	„	14	A dwelling & cothouse.
Camp (remains of).	„	13	
Capernaum.	„	3	The ruins of farmsteading.
Church.	„	6	
Cocklaw.	XXIV.	1	A farmsteading.
Cocklaw Hill.	{ XXVII.	1	
		13 & 14	
Coldpots.	„	14	A small farmsteading.
Cotmuir.	„	14	A cothouse.
Crawcraigs.	„	14	A row of cothouses.
Craw Knowe.	„	10	
Dean Burn.	„	13 & 14	
Eastyetts.	„	15	A row of cothouses.
Elsrickle.	„	14	A small village.
Flats.	„	6	A small farmsteading.
Free Church.	„	14	
Gill Burn.	„	9 & 13	
Gillburn.	„	13	A farmsteading.
Gillburn Bridge.	„	13	
Gillfoot.	„	9	A small cothouse.
Glebe Burn.	„	6	
Greenbank.	„	14	A farmsteading.
Ha' Burn.	„	6 & 10	
Hare Cairns.	„	10	
Harecairns.	„	10	A small farmsteading.
Harperhall.	„	14	A farmsteading.

Name of Place.	No. of Sheet.		Descriptive Remarks.
	6 inch scale.	25·344 in. scale.	
Hen Bunn.	XXVII.	11 & 15	
Henburn T. P.	„	11	
How Burn.	„	11 & 15	
Howburn.	„	11	A large farmsteading.
Howittshill.	„	14	A gamekeeper's residence.
Hyndshillend.	„	14	A farmsteading.
Kingsknowes	„	10	A small farmsteading.
Lammerlaw.	„	10	A farmsteading.
Langrigdub.	„	13	A farmsteading.
Maggie's Knowe.	„	13	
Manse.	„	6	
March Burn.	„	3 & 7	
Melbourne.	„	11	A small farmsteading.
New Borland.	„	6	A large farmsteading.
Newlanddale.	„	6	A farmsteading in ruins.
Old Borland.	„	6	A few cothouses.
Priest's Well.	„	15	
School (Parish).	„	10	
School.	„	14	
Siller Well.	„	10	
South Medwyn.	„	2,3,5,6,9	
Tours.	„	2	A conspicuous feature of Black Mount.
Walston.	„	10	A village. [house
Walston Mill.	„	9	A corn mill & dwelling
Walston Place.	„	6	A large farmsteading.
Walston Well.	„	7	
Wellbutts.	„	14	A row of cothouses.
Westend.	„	10	A large farmsteading.
Westyetts.	„	14	A farmsteading.
Winter Burn.	„	6,7,	

AGENTS FOR THE SALE

OF THE

ORDNANCE PLANS.

ENGLAND.

	Mr. J. Arrowsmith, 10, Soho Square, W.
	Messrs. Letts, Son, & Co., 8, Royal Exchange, E.C.
	Messrs. Longman & Co., Paternoster Row, E.C.
	Mr. E. Stanford, 6, Charing Cross, S.W.
LONDON.	Messrs. Vacher & Son, 29, Parliament Street, S.W.
	Messrs. Webster & Co., 60, Piccadilly, W.
	Messrs. G. Philip & Son, 32, Fleet Street, E.C.; & L'pool.
	Mr. J. Wyld, Charing Cross.
	Dr. J. J. Whitty, C.E., 35, Parliament Street, S.W.
APPLEBY	Mr. J. Whitehead.
ALNWICK	Mr. M. Smith.
BATH	Messrs. Sims & Son.
BIRMINGHAM	Messrs. Napper & Wright
BEVERLEY	Mr. John Kemp.
BOLTON	Mr. H. Bradbury.
BRISTOL	Mr. John Lavars.
BISHOP AUCKLAND	Mr. M. Braithwaite.
BARNARD CASTLE.	Messrs. J. & R. W. Atkinson.
CLEVELAND, York- shire.	Mr. George Dixon.
CARDIFF	Mr. Hugh Bird.
CARLISLE	Messrs. Thurnam & Sons.
COVENTRY	Mr. Edward Wright.
CHELMSFORD	Mr. Thomas B. Arthy.
DARLINGTON	Mr. H. Penney.
DURHAM	Mr. George Andrews.
FAREHAM	Mr. George Sutton.
GLOUCESTER	Messrs. G. J. Wait & Co.
GREAT AYTON, nr. Stokesley, York- shire.	Mr. G. Dixon.
HARTLEPOOL	Messrs. Pearson & Co.
HUDDERSFIELD	Mr. A. L. Peace.
HULL	Mr. J. W. Leng.
KIRKBY LONSDALE	Mr. R. Morphet.
KENDAL	Mr. T. Atkinson.
KESWICK.	Mr. James Mayo.
LIVERPOOL	Messrs. G. Philip & Son.
	Messrs. Webb & Hunt.
	Mr. J. R. Isaac.
LEEDS	Mr. J. Smith.
LONGTON	Mr. F. S. Wright.
LONGPORT, Staff..	Mr. Evans.
MALTON	Mr. H. Smithson.
MANCHESTER	Mr. G. Simms.
	Mr. W. T. Hansbrow, 59, King Street
NORTH SHIELDS..	Messrs. Phillipson & Hare.
NORWICH	Mr. H. Pigg.

AGENTS, ENGLAND—CONTINUED.

NEWCASTLE	Mr R. Turner.
NOTTINGHAM	Mr. R. Sutton.
OLDHAM	Mr. John Hirst.
OXFORD	Messrs. Spiers & Son.
PENRITH	Mr. B. T. Sweeten.
PORTSMOUTH	Mr. W. H. Charpentier.
PLYMOUTH	Mr. J. Land.
PRESTON	Mr. R. Veevers.
READING	Mr. G. Lovejoy.
ROCHDALE	Mr. E. Wrigley.
RICHMOND, York- shire	} Mr. J. Bell.
RIPON	
SCARBOROUGH	Mr. S. W. Theakstone.
SETTLE	Mr. J. Wildman.
SHEFFIELD	Mr. H. Pawson.
SWANSEA	Mr. E. Pearce.
STOCKTON-ON-TEES	Messrs. Jennett & Co.
SOUTHAMPTON	Mr. W. Sharland.
SUNDERLAND	Mr. W. H. Hills.
THIRSK	Mr. W. Bransby.
ULVERSTON	Mr. Soulby.
WAKEFIELD	Messrs. Hicks & Allen.
WIGAN	Mr. S. G. Bucknall.
WHITEHAVEN	Messrs. Callender & Dixon.
WINDERMERE	Mr. J. Garnett.
YORK	Mr. J. Glaisby.

SCOTLAND

EDINBURGH	} Messrs. Johnston, 4, St. Andrew Square. Messrs. Black, North Bridge. Mr. T. C. Jack, Princes Street.	
AYR		Mr. John Dick.
ABERDEEN		Messrs. Keith & Gibb.
AIRDRIE, Lanarksh	Mr. Thomas Forsyth.	
ANNAN	Mr. William Cuthbertson.	
BATHGATE	Mr. J. Johnston.	
CUPAR	Mr. S. Robinson.	
DUMFRIES	Mr. Sinclair.	
DUNFERMLINE	Messrs. Miller & Son.	
DUNSE	Mr. George Johnston.	
DUNDEE	Mr. C. D. Chalmers.	
GLASGOW	} Messrs. J. Smith & Son. Messrs. J. Lumsden & Son.	
HADDINGTON		Mr. J. Millen.
HAWICK	Mr. William Syme.	
JEDBURGH	Messrs. A. & W. Easton.	
KIRKCALDY	Mr. J. J. Wilson.	
KIRKCUDBRIGHT	Mr. J. Nicholson.	
KELSO	Mr. J. H. Rutherford.	
LINLITHGOW	Mr. A. Waldie.	
NEWTON STEWART	Miss A. Watson.	
MOFFAT	Mr. William Muir.	
PERTH	Mrs. C. Paton.	
PEEBLES	Mr. R. Stirling.	
PAISLEY	Mr. William McIntyre.	
SELKIRK	Mr. G. Lewis.	
STIRLING	Mr. Robert S. Shearer.	

IRELAND.

DUBLIN	{	Messrs. Hodges & Smith, Grafton Street. Messrs. Brassington & Gale, 6, Bachelor's Walk. Dr. J. J. Whitty, C.E.; and at London. Messrs. Thom & Son, 87 & 88, Abbey Street.
ARMAGH		Mr. John McWatters.
ATHLONE		Mr. James Martin.
BELFAST		Mr. James Magill.
CORK		Mr. Francis Guy.
CARLOW		Mr. Thomas Edwards.
CAVAN		Mr. John Fegan.
CLONMELL		Mr. James O'Neill.
DROGHEDA		Mr. Michael Daly.
ENNISKILLEN		Mr. William Trimble.
GALWAY		Mr. Thomas Croker.
KILKENNY		Mr. William Nicholson.
LONDONDERRY ..		Mr. Hempton
MALLOW		Mr. Joseph Johns.
MULLINGAR		Mr. Sampson Wallis.
NEWRY		Mr. Robert Greer.
OMAGH		Mr. John Nelis.
WATERFORD		Mr. Thomas S. Harvey.
WEXFORD		Mr. F. S. Davis.





ORDNANCE SURVEY OF SCOTLAND.

BOOK OF REFERENCE TO THE PLAN

OF THE

P A R I S H O F W A T T E N ,

IN THE

COUNTY OF CAITHNESS,

CONTAINING 31751·549 ACRES.

MAJOR-GENERAL SIR HENRY JAMES, R.E., F.R.S., F.G.S., &c.,
SUPERINTENDENT OF THE SURVEY.



LONDON:

PRINTED BY GEORGE E. EYRE AND WILLIAM SPOTTISWOODE,
PRINTERS TO THE QUEEN'S MOST EXCELLENT MAJESTY.
FOR HER MAJESTY'S STATIONERY OFFICE.

1872.

Price Two Shillings and Sixpence.

[7142.-50.-2/72.]

T

ORD

Publish

BOWER

Published i

EXPLANATORY REMARKS.

The scale of the Parish Plans is the 1-2500th of the actual length on the ground, and is equal to 25·344 inches to a mile, * which is very approximately equal to one square inch to one acre, the square of 1·0018 inch being equal to one acre.

The length of each sheet is 1½ miles, and the width 1 mile, the area of each sheet is therefore 960 acres.

Each enclosure has a reference number to the area which is given in this Book.

The Braces (*f*) on the plans are to indicate that the spaces so braced are included under the same reference number.

The Altitudes in feet above the Mean Level of the Sea are written thus—31·4.

The Scale of the Plans of the County is 6 inches to a mile, and each sheet contains the same area as 16 sheets of the Parish Plans. There is therefore a double reference number to each sheet, as VI. 9., the Roman Numerals referring to the County Plans, the Arabic Figures to the Parish Plans.

The following are the characters employed on the Ordnance Plans on the Scales of 1-2500, and 6 inches to a mile :—

County Names	C		Hundreds or Wards	W				
Parishes	P		Townships	T				
Extra Parochial	E		Division of Townships	T				
Antiquities	<table style="margin: auto; border-collapse: collapse;"> <tr> <td rowspan="3" style="font-size: 4em; vertical-align: middle;">}</td> <td style="text-align: center;">ROMAN</td> </tr> <tr> <td style="text-align: center;"><i>Druidical or Saxon</i></td> </tr> <tr> <td style="text-align: center;"><i>Norman or Subsequent</i></td> </tr> </table>				}	ROMAN	<i>Druidical or Saxon</i>	<i>Norman or Subsequent</i>
}	ROMAN							
	<i>Druidical or Saxon</i>							
	<i>Norman or Subsequent</i>							

The descriptions of the boundaries are shown by the following initials :—

Centre of Stream	<i>C.S.</i>		Centre of Fence	<i>C.F.</i>
Centre of Road	<i>C.R.</i>		Top of Cop	<i>T.C.</i>
Side of Stream or Drain ...	<i>S.S.</i> or <i>S.D.</i>		Centre of Wall	<i>C.W.</i>
Root of Hedge	<i>R.H.</i>		Defaced	<i>Def.</i>
Face of Wall	<i>F.W.</i>		Track of Stream	<i>T.S.</i>
Undefined				<i>Und.</i>

Where a change occurs in the boundaries, the symbol [o—o] is used to show the part at which the change takes place

* Or 3·157 chains to an inch.

N.B.—To convert Decimal Fractions of an Acre into Rods and Perches, multiply the decimal first by 4 and then by 40, preserving the same number of decimals in the product.

Examples—

	Acres.		Acres.
	633·357		527·013
	4		4
	<hr style="width: 50%; margin: 0 auto;"/>		<hr style="width: 50%; margin: 0 auto;"/>
	1·428		·052
	40		40
	<hr style="width: 50%; margin: 0 auto;"/>		<hr style="width: 50%; margin: 0 auto;"/>
A. R. P.		A. R. P.	
633 1 17	17·120	527 0 2	2·080

TABLE

FOR CONVERTING DECIMAL PARTS OF AN ACRE INTO RODS AND PERCHES.

Perch.	0 Rod.	1 Rod.	2 Rods.	3 Rods.	Perch.	0 Rod.	1 Rod.	2 Rods.	3 Rods.
0	·000	·250	·500	·750	21	·131	·381	·631	·881
1	·006	·256	·506	·756	22	·137	·387	·637	·887
2	·012	·262	·512	·762	23	·144	·394	·644	·894
3	·019	·269	·519	·769	24	·150	·400	·650	·900
4	·025	·275	·525	·775	25	·156	·406	·656	·906
5	·031	·281	·531	·781	26	·162	·412	·662	·912
6	·037	·287	·537	·787	27	·169	·419	·669	·919
7	·044	·294	·544	·794	28	·175	·425	·675	·925
8	·050	·300	·550	·800	29	·181	·431	·681	·931
9	·056	·306	·556	·806	30	·187	·437	·687	·937
10	·062	·312	·562	·812	31	·194	·444	·694	·944
11	·069	·319	·569	·819	32	·200	·450	·700	·950
12	·075	·325	·575	·825	33	·206	·456	·706	·956
13	·081	·331	·581	·831	34	·212	·462	·712	·962
14	·087	·337	·587	·837	35	·219	·469	·719	·969
15	·094	·344	·594	·844	36	·225	·475	·725	·975
16	·100	·350	·600	·850	37	·231	·481	·731	·981
17	·106	·356	·606	·856	38	·237	·487	·737	·987
18	·112	·362	·612	·862	39	·244	·494	·744	·994
19	·119	·369	·619	·869	40	·250	·500	·750	1·000
20	·125	·375	·625	·875					

PARISH OF WATTEN,

IN THE

COUNTY OF CAITHNESS.

No. on Plan.	Area in Acres.	Remarks.	No. on Plan.	Area in Acres.	Remarks.
1	20·309	Rough pasture and stream (part of).	34	6·445	Arable, &c.
2	11·856	Rough pasture, &c.	35	2·096	Rough pasture.
3	2·781	Rough pasture and furze.	36	·806	Rough pasture, &c.
4	7·358	Marsh, &c.	37	·347	Rough pasture, &c.
5	6·838	Marsh, &c.	38	10·965	Arable, &c.
6	5·674	Rough pasture.	39	1·034	Arable &c.
7	8·007	Rough pasture and stream.	40	·523	Rough pasture, garden, &c.
8	·333	Rough pasture.	41	1·423	Arable, &c.
9	8·230	Rough pasture, &c.	42	7·156	Arable, &c.
10	23·431	Pasture, &c.	43	8·719	Arable, &c.
11	24·781	Pasture, &c.	44	87·984	Rough pasture, &c.
12	7·496	Rough pasture.	45	15·748	Arable, &c.
13	50·357	Arable, &c.	46	12·892	Rough pasture and road.
14	·323	Houses, garden, &c.	47	2·417	Rough pasture, &c.
15	1·263	Arable, rough pasture, &c.	48	13·463	Arable, houses, garden, &c.
16	6·057	Arable, &c.	49	2·346	Arable.
17	6·911	Arable, rough pasture, &c.	50	·420	Arable.
18	6·966	Arable, &c.	51	1·254	Rough pasture.
19	6·964	Arable.	52	·357	Arable.
20	16·427	Arable, &c.	53	1·771	Arable.
21	1·576	Road.	54	·334	Arable, houses, &c.
22	2·417	Arable.	55	3·883	Arable, rough pasture, houses, &c.
23	·695	Stackyard, &c.	56	·369	Houses, garden, &c.
24	·676	Furze.	57	4·686	Arable, &c.
25	5·901	Arable.	58	6·362	Arable, &c.
26	·656	Houses, rough pasture, garden, &c.	59	·500	Houses, yards, gardens, &c.
27	·837	Rough pasture.	60	7·258	Arable, &c.
28	3·423	Pasture.	61	·689	Road.
29	34·900	Rough pasture, &c.	62	7·498	Arable.
30	6·926	Arable.	63	·725	Pasture.
31	21·045	Arable.	64	5·564	Rough pasture.
32	20·663	Arable, &c.	65	·426	Road.
33	10·174	Rough pasture, &c.	66	15·570	Arable, &c.
			67	·748	Road.

PARISH OF WATTEN.

No. on Plan.	Area in Acres.	Remarks.	No. on Plan.	Area in Acres.	Remarks.
68	22·547	Arable, &c.	115	·995	Stackyard, houses, garden, &c.
69	2·817	Road.	116	11·562	Arable, &c.
70	·312	Houses, garden, &c.	117	11·735	Arable, &c.
71	·667	Rough pasture.	118	31·774	Rough pasture, &c.
72	260·536	Rough pasture, &c.	119	12·189	Arable, &c.
73	1·857	Arable.	120	15·101	Arable, &c.
74	4·523	Arable, &c.	121	11·676	Arable, &c.
75	3·509	Rough pasture, &c.	122	2·337	Rough pasture.
76	·478	Arable, houses, and gardens.	123	1·474	Rough pasture.
77	2·245	Arable.	124	9·160	Arable and road.
78	15·265	Rough pasture, &c.	125	1·697	Arable, &c.
79	·877	Arable, &c.	126	9·032	Rough pasture.
80	4·171	Arable, &c.	127	·075	Islands (rough pasture).
81	6·426	Arable, &c.	128	·900	Pond.
82	4·329	Arable, &c.	129	1·407	Rough pasture.
83	2·497	Rough pasture.	130	4·557	Rough pasture.
84	·679	Houses, rough pasture, garden, &c.	131	3·056	Arable.
85	6·396	Arable, &c.	132	·199	Rough pasture.
86	30·644	Rough pasture, &c.	133	·337	Rough pasture.
87	·767	Rough pasture.	134	2·070	Arable, &c.
88	6·833	Arable, &c.	135	1·723	Rough pasture.
89	4·145	Arable, &c.	136	6·320	Rough pasture, &c.
90	2·711	Arable.	137	·840	Arable and rough pasture.
91	8·699	Houses, rough pasture, garden, &c.	138	·733	Arable, house, garden, &c.
92	3·187	Rough pasture.	139	·666	Arable.
93	1·795	Arable.	140	1·677	Arable, &c.
94	2·135	Road.	141	·334	Rough pasture.
95	6·160	Arable, &c.	142	2·899	Arable, &c.
96	·377	Houses, garden, &c.	143	11·772	Arable, &c.
97	5·520	Arable, &c.	144	·945	Houses, rough pasture, gardens, &c.
98	6·755	Arable, &c.	145	·452	Rough pasture.
99	1·068	Rough pasture.	146	·461	Stackyard.
100	1·136	Pasture, &c.	147	11·171	Arable, &c.
101	1·316	Arable, &c.	148	13·359	Arable, &c.
102	·410	Houses, rough pasture, garden, &c.	149	6·655	Arable, &c.
103	1·194	Arable.	150	·252	Rough pasture, &c.
104	3·667	Rough pasture.	151	·176	House, rough pasture, &c.
105	3·039	Arable, &c.	152	·620	Arable.
106	4·799	Arable, &c.	153	·498	Rough pasture, &c.
107	14·693	Arable, &c.	154	·779	Arable.
108	15·155	Arable, &c.	155	·641	Rough pasture.
109	2·771	Rough pasture, &c.	156	1·333	Arable, &c.
110	12·362	Arable, &c.	157	3·173	Arable, &c.
111	12·252	Rough pasture, &c.	158	·477	Arable.
111a	·686	Rough pasture, &c.	159	·138	Houses, garden, &c.
112	12·867	Arable, &c.	160	1·518	Arable.
113	1·775	Rough pasture.			
114	1·177	Arable.			

PARISH OF WATTEN.

3

No. on Plan.	Area in Acres.	Remarks.	No. on Plan.	Area in Acres.	Remarks.
161	3·647	Rough pasture, &c.	205	26·441	Rough pasture and streams.
162	·481	Arable, &c.	206	31·827	Rough pasture and streams.
163	·415	Arable, &c.	207	3·751	Rough pasture, &c.
164	·422	Arable, &c.	208	19·399	Rough pasture.
165	·279	Arable, &c.	209	14·639	Rough pasture.
166	·301	Houses, rough pasture, &c.	210	4·381	Rough pasture.
167	1·005	Arable and rough pasture.	211	·246	Water.
168	9·561	Rough pasture, &c.	212	24·365	Rough pasture, &c.
169	·133	Mill dam.	213	18·816	Arable, &c.
170	3·127	Arable, &c.	214	16·406	Arable, &c.
171	7·943	Arable, &c.	215	18·848	Arable, &c.
172	·151	Stackyard.	216	10·384	Rough pasture and stream (part of).
173	1·526	Houses, rough pasture, garden, &c.	217	8·884	Rough pasture, &c.
174	4·901	Arable, &c.	218	14·167	Rough pasture, &c.
175	13·340	Arable, &c.	219	3·567	Road.
176	12·954	Arable, &c.	220	46·484	Arable, &c.
177	·345	Rough pasture.	221	19·012	Arable, &c.
178	9·546	Arable.	222	8·611	Arable.
179	·986	Houses, yards, garden, &c.	223	·241	Houses, rough pasture, garden, &c.
180	3·788	Arable, &c.	224	·262	Houses, gardens, &c.
181	·907	Rough pasture, &c.	225	·222	Old quarry.
182	5·784	Arable, &c.	226	9·035	Arable.
183	6·840	Arable, &c.	227	·558	Old quarry, &c.
184	6·820	Arable, &c.	228	·200	Old quarry.
185	2·320	Arable, &c.	229	9·015	Arable, &c.
186	2·514	Rough pasture, &c.	230	3·274	Pasture.
187	6·809	Arable, &c.	231	·724	Arable, &c.
188	6·775	Arable, &c.	232	16·409	Arable.
189	6·776	Arable, &c.	233	12·595	Arable, houses, &c.
190	6·353	Arable, &c.	234	·613	Water.
191	5·863	Arable, &c.	235	·465	Houses and yards.
192	5·105	Arable, &c.	236	15·498	Arable.
193	·982	Houses, rough pasture, garden, &c.	237	3·922	Road.
194	6·078	Arable, &c.	238	30·557	Arable, &c.
195	6·952	Arable, &c.	239	·527	Houses, garden, &c.
196	6·606	Arable, &c.	240	24·822	Arable, &c.
197	11·042	Rough pasture, &c.	241	12·530	Arable, &c.
198	30·098	Rough pasture, &c.	242	2·040	Rough pasture.
199	11·212	Rough pasture and stream.	243	29·751	Rough pasture and streams.
200	·762	Rough pasture and streams.	244	30·036	Arable, &c.
201	3·468	Rough pasture.	245	·497	Rough pasture, &c.
202	11·882	Rough pasture.	246	29·880	Arable, &c.
203	10·702	Rough pasture and stream.	247	·452	Houses, garden, &c.
204	·902	Rough pasture, &c.	248	40·470	Arable, &c.
			249	·682	Rough pasture.
			250	·255	Water.
			251	·365	Rough pasture, &c.

PARISH OF WATTEN.

No. on Plan.	Area in Acres.	Remarks.	No. on Plan.	Area in Acres.	Remarks.
252	·392	Old quarry.	301	1·431	Pasture.
253	30·314	Arable.	302	1·284	Wood.
254	1·281	Stackyard.	303	1·142	Road.
254a	·744	Pasture.	304	5·037	Arable.
255	1·738	Pasture, houses, &c.	305	·922	Pond.
256	1·794	Houses, yards, garden, &c.	306	·091	Island (rough pasture).
257	·984	Road.	307	14·732	Arable.
258	8·815	Arable, &c.	308	1·203	Road.
259	32·124	Arable, &c.	309	18·771	Arable, &c.
260	30·550	Arable, &c.	310	18·948	Arable, &c.
261	·586	Rough pasture.	311	22·831	Arable.
262	11·935	Rough pasture.	312	10·708	Road.
263	27·930	Rough pasture.	313	33·255	Arable, houses, &c.
264	13·419	Rough pasture.	314	4·153	Rough pasture.
265	32·045	Marsh, &c.	315	8·601	Rough pasture.
266	2·747	Marsh.	316	27·092	Arable, &c.
267	4·006	Rough pasture.	317	21·806	Arable.
268	11·416	Rough pasture, &c.	318	28·564	Arable.
269	3·777	Pasture, &c.	319	20·483	Arable.
270	12·181	Rough pasture, &c.	320	18·879	Arable, &c.
271	26·802	Arable.	321	16·968	Arable, &c.
272	18·235	Pasture, &c.	322	19·909	Arable.
273	5·279	Rough pasture, &c.	323	27·631	Arable.
274	2·217	Rough pasture.	324	21·985	Arable.
275	·542	Water.	325	1·639	Road.
276	·119	Rough pasture.	326	17·624	Arable, &c.
277	5·870	Marsh.	327	27·303	Arable, house, garden, &c.
278	8·477	Marsh.	328	23·056	Arable.
279	5·850	Rough pasture.	329	18·744	Arable, &c.
280	10·822	Rough pasture.	330	·997	Rough pasture and furze.
281	9·250	Arable.	331	19·468	Arable.
282	1·046	Rough pasture.	332	25·222	Arable.
283	37·737	Arable.	333	16·121	Arable.
284	25·211	Arable, &c.	334	12·610	Arable, &c.
285	24·546	Pasture.	335	12·092	Arable.
286	16·232	Arable, &c.	336	9·980	Arable.
287	31·843	Arable and road.	337	16·754	Arable, &c.
288	50·186	Pasture, &c.	338	17·394	Arable, &c.
289	25·383	Arable, &c.	339	20·496	Arable, &c.
290	22·961	Arable.	340	11·010	Arable, &c.
291	1·005	Road.	341	1·604	Houses, rough pasture, &c.
292	16·223	Arable.	342	·637	Pasture, houses, garden, &c.
293	34·221	Arable, &c.	343	2·794	Pasture, &c.
294	43·328	Arable, houses, &c.	344	7·726	Rough pasture, furze, &c.
295	·973	Stackyard.	345	·530	Rough pasture.
296	2·326	Farmsteading, yards, &c.	346	·724	Farmsteading, &c.
297	·788	Arable.			
298	·560	Pasture.			
299	·555	Garden.			
300	17·991	Arable, &c.			

No. on Plan.	Area in Acres.	Remarks.	No. on Plan.	Area in Acres.	Remarks.
347	11·078	Arable, &c.	396	13·214	Arable, &c.
348	9·231	Arable, &c.	397	9·501	Arable, &c.
349	10·770	Arable, &c.	398	9·464	Arable, &c.
350	18·434	Arable.	399	17·854	Arable, &c.
351	16·500	Arable.	400	19·191	Arable, &c.
352	19·429	Arable, &c.	401	10·843	Arable, &c.
353	19·762	Arable.	402	5·662	Arable, &c.
354	22·984	Arable.	403	2·831	Arable, &c.
355	11·900	Arable, &c.	404	·618	Arable.
356	1·352	Stackyard.	405	1·326	Houses, rough pas- ture, &c.
357	4·726	Rough pasture, furze, &c.	406	2·306	Arable, &c.
358	1·410	Rough pasture, &c.	407	13·873	Arable, &c.
359	11·708	Arable, &c.	408	6·961	Road.
360	11·519	Arable, &c.	409	2·567	Arable, &c.
361	6·192	Arable.	410	·781	Rough pasture, &c.
362	7·823	Rough pasture, &c.	411	9·883	Arable, &c.
363	3·514	Road.	412	2·802	Arable and road.
364	11·072	Rough pasture, &c.	413	·490	Houses, garden, &c.
365	·414	Rough pasture, &c.	414	3·005	Rough pasture.
366	12·490	Arable, &c.	415	·269	Arable, &c.
367	7·249	Arable.	416	10·546	Arable, &c.
368	·341	Road.	417	12·353	Arable, &c.
369	7·399	Arable, rough pas- ture, &c.	418	12·664	Arable, &c.
370	·509	Water.	419	15·509	Arable, &c.
371	20·016	Arable.	420	11·460	Arable, &c.
372	23·582	Arable.	421	·173	Mill dam.
373	·254	Pond.	422	1·495	Farmsteading, &c.
374	45·671	Arable.	423	15·215	Arable.
375	11·046	Arable.	424	·808	Pasture and house.
376	4·843	Arable.	425	9·651	Arable.
377	10·521	Arable, &c.	426	13·566	Arable, &c.
378	·419	Houses, garden, &c.	427	14·501	Arable, &c.
379	·766	Pasture and house.	428	6·192	Arable, &c.
380	·364	Houses, yard, &c.	429	·517	Stackyard, &c.
381	1·372	Arable.	430	·474	Arable.
382	·371	Stackyard.	431	·606	Houses, rough pas- ture, garden, &c.
383	·840	Pasture, trees, &c.	432	19·492	Arable, &c.
384	1·013	Houses, yards, gar- den, &c.	433	17·265	Arable, &c.
385	11·065	Arable, &c.	434	15·536	Arable, &c.
386	11·357	Rough pasture, &c.	435	12·649	Arable, &c.
387	2·542	Rough pasture.	436	7·533	Arable, &c.
388	·198	Stackyard.	437	12·190	Arable, &c.
389	·197	Stackyard.	438	·344	Houses, rough pas- ture, &c.
390	1·867	Arable and road.	439	5·890	Arable, &c.
391	12·653	Arable, &c.	440	·284	Mill dam.
392	2·665	Arable, &c.	441	1·094	Pasture, &c.
393	1·057	Houses, garden, &c.	442	14·569	Arable, &c.
394	3·714	Arable.	443	13·566	Arable, &c.
395	13·508	Arable, &c.	444	13·639	Arable, &c.

PARISH OF WATTEN.

No. on Plan.	Area in Acres.	Remarks.	No. on Plan.	Area in Acres.	Remarks.
444a	1·348	Road.	489	6·621	Rough pasture and road.
445	1·647	Arable.			
446	13·379	Arable, &c.	490	4·051	Arable, &c.
447	13·314	Arable.	491	6·827	Houses, rough pasture, &c.
448	21·154	Arable.			
449	1·421	Road.	492	3·553	Rough pasture.
450	·884	Houses, yards, gardens, &c.	493	9·589	Arable, rough pasture, &c.
451	·490	Stackyard.	494	3·530	Arable, &c.
452	·780	Pasture and house.	495	·302	Rough pasture.
453	11·158	Arable, &c.	496	3·184	Arable, &c.
454	12·035	Arable, &c.	497	·711	Arable and garden.
455	1·268	Rough pasture.	498	·389	Arable, stackyard, house, and garden.
456	1·836	Arable, &c.			
457	·439	Rough pasture.	499	27·230	Houses, rough pasture, &c.
458	·907	Arable.			
459	12·466	Arable.	500	2·124	Arable and gardens.
460	3·623	Arable, &c.	501	2·248	Arable.
461	7·050	Rough pasture and road.	502	1·610	Houses, rough pasture, garden, &c.
462	1·879	Houses, rough pasture, &c.	503	1·299	Arable.
			504	2·972	Arable.
463	5·968	Arable and house.	505	·828	Arable.
464	3·707	Arable, house, garden, &c.	506	141·474	Rough pasture, roads, &c.
465	22·181	Arable, &c.	507	6·361	Arable, &c.
466	6·733	Rough pasture.	508	3·077	Arable, &c.
467	21·851	Arable.	509	4·549	Arable, rough pasture, &c.
468	6·778	Rough pasture.			
469	6·678	Rough pasture.	510	·720	Arable, rough pasture, &c.
470	13·579	Arable.			
471	11·988	Arable, &c.	511	·182	Rough pasture, &c.
472	·600	Houses, garden, &c.	512	1·141	Rough pasture.
473	·347	Stackyard.	513	·854	Stackyard.
474	·403	Road.	514	·739	Houses, rough pasture, &c.
475	3·129	Arable.			
476	14·793	Rough pasture.	515	1·065	Arable.
477	3·450	Rough pasture.	516	12·282	Rough pasture, &c.
478	6·201	Arable, &c.	517	2·126	Arable, &c.
479	7·462	Rough pasture and road.	518	5·150	Arable.
			519	6·751	Arable, &c.
480	10·427	Rough pasture and road.	520	·954	Houses, rough pasture, yards, &c.
481	21·804	Rough pasture.	521	8·348	Rough pasture.
482	4·800	Arable, house, &c.	522	2·770	Arable and road.
483	6·143	Arable and road.	523	3·782	Arable, road, &c.
484	1·027	Arable.	524	3·797	Arable and road.
485	3·909	Rough pasture and roads.	525	2·844	Arable, &c.
			526	1·674	Pasture.
486	·347	Houses, garden, &c.	527	1·313	Pasture.
487	1·840	Arable.	528	·441	Rough pasture.
488	1·840	Arable.	529	·447	Pasture.

PARISH OF WATTEN.

No. on Plan.	Area in Acres.	Remarks.	No. on Plan.	Area in Acres.	Remarks.
530	.712	Rough pasture.	566	6.132	Arable, rough pasture, &c.
531	17.734	Arable, &c.			
532	7.011	Arable, &c.	567	.363	Arable.
533	.786	Arable.	568	.731	Arable and rough pasture.
534	6.232	Arable.			
535	1.128	Houses, rough pasture, garden, &c.	569	.741	Rough pasture and road.
536	4.058	Rough pasture.	570	.456	Houses, rough pasture, garden, &c.
537	9.689	Arable, &c.			
538	2.968	Arable, &c.	571	.721	Arable.
539	1.072	Pasture, rough pasture, &c.	572	2.633	Arable and rough pasture.
540	3.101	Arable, rough pasture, house, garden, &c.	573	.491	Houses, rough pasture, garden, &c.
541	78.013	Rough pasture, roads, &c.	574	4.699	Arable, rough pasture, &c.
542	2.866	Arable.	575	.648	Rough pasture.
543	.804	Rough pasture and furze.	576	.756	Arable and rough pasture.
544	.487	Pasture.	577	.286	Rough pasture.
545	.197	Houses, rough pasture, garden, &c.	578	4.294	Rough pasture, roads, &c.
546	4.714	Arable, rough pasture, &c.	579	5.652	Arable.
547	.528	Arable, houses, garden, &c.	580	.862	Arable, rough pasture, and road.
548	1.448	Arable, rough pasture, &c.	581	.102	Stackyard.
549	3.203	Arable.	582	.431	Houses, rough pasture, garden, &c.
550	.264	Pasture.	583	4.595	Arable, roads, &c.
551	9.795	Arable.	584	3.305	Arable.
552	3.386	Road.	585	4.763	Arable, rough pasture, and road.
553	.666	House, rough pasture, garden, &c.	586	.846	Rough pasture, road, &c.
554	.218	Arable and road.	587	5.524	Arable.
555	3.925	Arable, &c.	588	.873	Rough pasture.
556	1.845	Rough pasture.	589	2.750	Arable and rough pasture.
557	7.483	Arable and rough pasture.	590	1.762	Rough pasture.
558	3.470	Rough pasture and road.	591	6.361	Arable.
559	1.023	Arable, rough pasture, and road.	592	.352	Houses, rough pasture, garden, &c.
560	.585	Arable.	593	14.777	Arable, &c.
561	.566	Arable and road.	594	14.538	Arable, &c.
562	1.182	Houses, rough pasture, &c.	595	11.493	Arable, &c.
563	.457	Arable, house, & shed.	596	121.022	Streams, rough pasture, &c.
564	1.078	Arable, &c.	597	5.000	Rough pasture.
565	2.131	Arable and rough pasture.	598	13.214	Arable, &c.
			599	16.351	Arable, &c.
			600	11.359	Arable, rough pasture, &c.

PARISH OF WATTEN.

No. on Plan.	Area in Acres.	Remarks.	No. on Plan.	Area in Acres.	Remarks.
601	.335	Pasture and rough pasturc.	639	13.213	Arable.
602	1.244	Farmsteading, rough pasture, &c.	640	.560	Road.
603	3.753	House, rough pasture, &c.	641	13.746	Arable, &c.
604	6.913	Rough pasture, roads, house, &c.	642	3.403	Arable, &c.
605	7.031	Arable.	643	.297	Houses, garden, &c.
606	.935	Rough pasture.	644	1.174	Pasture.
607	1.364	Pond.	645	9.263	Arable, rough pasture, &c.
608	5.054	Houses, rough pasture, &c.	646	2.053	Arable, &c.
609	1.231	Arable, &c.	647	2.199	Arable and road.
610	3.315	Rough pasture, garden, &c.	648	2.776	Arable and road.
611	.378	Rough pasture, &c.	649	4.758	Arable, &c.
612	1.453	Arable and rough pasture.	650	.501	Houses, rough pasture, garden, &c.
613	8.530	Arable, rough pasture, garden, &c.	651	2.041	Arable.
614	.350	Houses, garden, &c.	652	1.312	Rough pasture and road.
615	1.353	Rough pasture and road.	653	1.500	Pasture.
615a	.617	Road.	654	1.704	Arable, houses, garden, &c.
616	1.955	Arable.	655	1.590	Arable.
617	8.723	Arable, road, &c.	656	6.213	Rough pasture and road.
618	.387	Rough pasture.	657	2.982	Arable and rough pasture.
619	.930	Rough pasture.	658	2.686	Pasture, &c.
620	.411	Rough pasture.	659	6.308	Arable, &c.
621	2.276	Arable.	660	10.186	Arable, &c.
622	2.804	Rough pasture, &c.	661	12.065	Arable.
623	4.861	Arable.	662	.581	Road.
624	2.517	Arable, rough pasture, &c.	663	12.283	Arable, &c.
625	1.291	Rough pasture.	664	15.487	Arable, &c.
626	1.175	Pasture.	665	15.519	Arable.
627	1.762	Arable.	666	2.438	Road.
628	2.489	Arable, rough pasture, and roads.	667	.615	Arable.
629	15.473	Arable, rough pasture, and road.	668	.846	Farmsteading, garden, &c.
630	7.257	Arable.	669	.467	Stackyard.
631	11.237	Arable, &c.	670	.372	Houses, rough pasture, &c.
632	10.340	Arable, &c.	671	2.095	Rough pasture, &c.
633	5.258	Arable, &c.	672	3.055	Arable.
634	1.226	Farmsteading, garden, &c.	673	2.656	Pasture.
635	.152	Rough pasture.	674	2.652	Road.
636	1.628	Pasture.	675	2.669	Arable, houses, garden, &c.
637	4.753	Road.	676	4.787	Arable, &c.
638	21.176	Arable, &c.	677	3.596	Arable and road.
			678	.530	Houses, rough pasture, &c.
			679	13.975	Arable, rough pasture, &c.

PARISH OF WATTEN.

No. on Plan.	Area in Acres.	Remarks.	No. on Plan.	Area in Acres.	Remarks.
680	5·082	Arable, roads, &c.	727	1·067	Rough pasture, &c.
681	5·558	Arable, house, gardens, &c.	728	35·717	Pasture, &c.
682	1·505	Road.	729	24·736	Arable, &c.
683	12·866	Arable, &c.	730	13·876	Arable.
684	13·595	Arable, &c.	731	13·481	Arable.
685	12·785	Arable, &c.	732	5·366	Arable.
686	13·812	Arable, rough pasture, &c.	733	22·780	Road.
687	13·170	Arable, &c.	734	·885	Arable, houses, garden, &c.
688	11·128	Arable, &c.	735	·872	Stackyard.
689	11·602	Arable, &c.	736	1·325	Farmsteading, &c.
690	·442	Farmsteading, &c.	737	11·186	Arable, &c.
691	11·716	Arable, &c.	738	13·138	Arable, &c.
692	9·522	Arable, &c.	739	4·463	Road.
693	6·406	Arable.	740	24·845	Arable, &c.
694	1·253	Houses, gardens, &c.	741	28·005	Arable, &c.
695	12·598	Arable, roads, &c.	742	9·090	Arable, &c.
696	·784	Rough pasture, &c.	743	·459	Rough pasture.
697	·376	Houses, rough pasture, &c.	744	·908	Rough pasture.
698	15·316	Arable, &c.	745	16·626	Arable.
699	1·798	Rough pasture.	746	·159	Water.
700	·257	Graveyard.	747	27·315	Arable, &c.
701	6·573	Arable, rough pasture, &c.	748	24·858	Arable, &c.
702	4·004	Houses, garden, and ornamental ground.	749	13·048	Arable, &c.
703	·642	Wood.	750	13·307	Arable, &c.
704	8·573	Rough pasture.	751	29·628	Arable, &c.
705	1·258	Pond.	752	10·174	Pasture, furze, &c.
706	17·249	Arable.	753	1·511	Pasture.
707	26·699	Arable, house, &c.	754	1·073	Farmsteading, &c.
708	14·460	Arable, &c.	755	1·769	Pasture, furze, and trees.
709	13·843	Arable, &c.	756	1·351	Road.
710	1·494	Road.	757	1·441	Road.
711	11·584	Arable, house, &c.	758	14·261	Arable.
712	10·830	Arable, &c.	759	20·264	Arable.
713	9·209	Arable, &c.	760	1·616	Rough pasture.
714	5·430	Arable.	761	·297	Marsh.
715	3·087	Arable, &c.	762	1·351	Furze, &c.
716	9·006	Arable, &c.	763	1·140	Furze, &c.
717	11·067	Arable, &c.	764	25·162	Arable, &c.
718	11·465	Arable, &c.	765	10·324	Arable, &c.
719	3·155	Arable, &c.	766	21·358	Arable, &c.
720	8·315	Arable, &c.	767	18·958	Arable, rough pasture, &c.
721	22·723	Arable, &c.	768	26·397	Pasture, furze, &c.
722	23·314	Arable, houses, &c.	769	20·431	Arable, &c.
723	23·371	Arable, &c.	770	1·032	Rough pasture, &c.
724	·622	Rough pasture.	771	12·207	Arable, &c.
725	·556	Rough pasture.	772	16·248	Road.
726	26·781	Arable, &c.	773	13·060	Arable.
			774	1·232	Rough pasture.
			775	18·850	Arable, &c.

PARISH OF WATTEN.

No. on Plan.	Area in Acres.	Remarks.	No. on Plan.	Area in Acres.	Remarks.
776	.365	Rough pasture, &c.	822	.940	Arable and rough pasture.
777	.878	Rough pasture.	823	.656	Rough pasture.
778	18.809	Arable, &c.	824	5.543	Arable, &c.
779	13.242	Arable.	825	2.929	Arable, stream, &c.
780	29.655	Arable, &c.	826	.542	Houses, gardens, &c.
781	22.065	Arable, &c.	827	5.886	Road.
782	.657	Rough pasture.	828	4.268	Arable.
783	.950	Rough pasture.	829	.425	Church and graveyard.
784	23.548	Arable.	830	.395	Houses, gardens, &c.
785	23.147	Arable, &c.	831	1.140	Stackyard.
786	.593	Rough pasture, &c.	832	1.628	Farmsteading, &c.
787	.746	Arable.	833	20.074	Arable.
788	1.232	Arable.	834	.780	Pasture.
789	1.805	Farmsteading, &c.	835	.865	Houses, gardens, &c.
790	23.470	Arable.	836	1.206	Wood.
791	23.661	Arable.	837	8.928	Road.
792	.550	Rough pasture.	838	20.531	Arable.
793	.477	Rough pasture.	839	18.703	Arable.
794	21.545	Arable.	840	9.868	Arable.
795	18.144	Arable.	841	.809	Road.
796	24.069	Arable.	842	10.607	Arable.
797	8.511	Arable.	843	18.940	Arable and rough pasture.
798	.340	Rough pasture.	844	1.044	Rough pasture, &c.
799	11.453	Arable.	845	.639	Rough pasture, &c.
799a	.821	Rough pasture.	846	.397	Rough pasture.
800	29.156	Arable.	847	9.984	Arable, &c.
801	21.965	Arable.	848	.228	Stackyard.
802	1.742	Rough pasture.	849	1.360	Houses, garden, &c.
803	930.860	Loch Watten.	850	.601	Rough pasture, &c.
804	.470	Rough pasture.	851	8.501	Arable, rough pasture, and stream.
805	20.156	Arable, rough pasture, &c.	852	.456	Rough pasture.
806	.652	Rough pasture.	853	.861	Rough pasture.
807	19.988	Arable, &c.	854	17.660	Arable and rough pasture.
808	.786	Rough pasture.	855	15.439	Wick Water.
809	16.000	Arable.	856	24.673	Arable, rough pasture, &c.
810	1.261	Rough pasture.	857	.628	Rough pasture.
811	.189	Pond.	858	.662	Arable.
812	15.748	Arable.	859	10.184	Arable.
813	8.681	Arable and rough pasture.	860	29.577	Arable.
814	.573	Rough pasture.	861	30.885	Arable.
815	.250	Rough pasture.	862	22.862	Arable.
816	.322	Rough pasture.	863	33.310	Arable.
817	2.146	Rough pasture.	864	23.101	Arable.
818	19.072	Arable.	865	11.560	Arable and furze.
819	7.701	Arable and rough pasture.	866	12.257	Arable.
820	.576	Road.	867	14.854	Arable, house, &c.
821	2.214	House, rough pasture, garden, &c.	868	2.277	Farmsteading.

No. on Plan.	Area in Acres.	Remarks.	No. on Plan.	Area in Acres.	Remarks.
869	·533	Rough pasture.	909	·142	Houses, garden, &c.
870	·575	Rough pasture.	910	8·982	Rough pasture.
871	1·082	Rough pasture.	911	4·224	Rough pasture.
872	8·365	Arable and rough pasture.	912	·870	Arable, rough pasture, house, &c.
873	3·754	Arable.	913	2·840	Arable.
874	3·713	Rough pasture.	914	·457	Rough pasture.
875	2·777	Rough pasture.	915	·798	Rough pasture.
876	8·555	Arable.	916	8·645	Arable, rough pasture, &c.
877	5·434	Arable.	917	2·309	Arable and rough pasture.
878	5·637	Arable.	918	3·645	Arable and rough pasture.
879	8·655	Arable.	919	1·785	Arable and rough pasture.
880	5·341	Arable.	920	2·628	Arable.
881	4·987	Arable, rough pasture, and road.	921	1·215	Rough pasture.
882	·337	House, garden, &c.	922	2·109	Farmsteading, garden, &c.
883	2·498	Arable, rough pasture, &c.	923	1·556	Arable and road.
884	·429	Pond.	924	122·114	Rough pasture, roads, &c.
885	·585	Arable, house, garden, &c.	925	·412	Rough pasture.
886	4·208	Rough pasture.	926	2·826	Arable and road.
887	·615	Houses, rough pasture, &c.	927	5·786	Arable, road, and old gravel pit.
888	7·327	Arable.	928	7·101	Arable.
889	·307	Houses, rough pasture, &c.	929	1·525	Houses, rough pasture, garden, &c.
890	6·884	Arable.	930	·665	Houses, garden, &c.
891	7·852	Arable.	931	28·453	Arable, roads, &c.
892	1·182	Arable.	932	6·500	Arable, &c.
893	·508	Houses, rough pasture, garden, &c.	933	5·982	Arable, &c.
894	·229	Houses, garden, &c.	934	12·793	Arable, rough pasture, house, &c.
895	2·571	Arable.	935	2·512	Arable, rough pasture, &c.
896	5·548	Arable.	936	6·046	Arable and road.
897	5·935	Rough pasture.	937	·407	Rough pasture.
898	7·725	Arable.	938	3·156	Arable, &c.
899	·895	Houses, rough pasture, garden, &c.	939	5·184	Arable, &c.
900	12·576	Arable.	940	·482	Rough pasture.
901	10·847	Arable, &c.	941	1·244	Arable.
902	·920	Rough pasture.	942	2·598	Rough pasture.
903	35·161	Arable, rough pasture, &c.	943	2·957	Arable, rough pasture, &c.
904	·498	Rough pasture.	944	4·513	Arable, &c.
905	·538	Rough pasture.	945	·174	Rough pasture.
906	5·052	Arable and rough pasture.	946	7·037	Arable, rough pasture, &c.
907	·170	House, rough pasture, and garden.	947	10·111	Rough pasture.
908	1·775	Arable and rough pasture.			

No on. Plan.	Area in Acres.	Remarks.	No. on Plan.	Area in Acres.	Remarks.
948	5·017	Road.	988	2·859	Arable, &c.
949	3·118	Arable.	989	23·555	Arable, rough pas- ture, and road.
950	8·653	Arable.	990	8·184	Rough pasture and stream.
951	3·683	Arable&roughpasture.	991	1·113	Rough pasture.
952	1·181	Rough pasture.	992	1·497	Rough pasture and road.
953	4·101	Arable.	993	1·136	Rough pasture.
954	·927	Arable.	994	4·771	Arable and road.
955	·807	Houses, rough pas- ture, &c.	995	7·033	Arable, rough pas- ture, &c.
956	·784	Rough pasture.	996	·442	Road.
957	2·269	Rough pasture.	997	1·342	Rough pasture, &c.
958	2·539	Arable aud rough pasture.	998	·889	Rough pasture.
959	2·533	Arable, rough pas- ture, &c.	999	11·318	Arable.
960	2·881	Arable and rough pasture.	1000	·455	Rough pasture and road.
961	6·641	Arable.	1001	2·730	Arable.
962	1·081	Rough pasture.	1002	·851	Houses, rough pas- ture, garden, &c.
963	4·893	Pasture.	1003	4·578	Arable and rough pasture.
964	3·468	Rough pasture and stream.	1004	1·038	Houses, rough pas- ture, garden, &c.
965	·643	Rough pasture and stream.	1005	1·060	Rough pasture.
966	·238	Pasture and stream.	1006	·808	Arable.
967	423·134	Rough pasture, roads, &c.	1007	4·242	Arable, &c.
968	31·917	Rough pasture and roads.	1008	·612	Rough pasture, &c.
969	2·102	Rough pasture and roads.	1009	·700	Stackyard and gar- den.
970	2·067	Rough pasture and road.	1010	·544	Houses, rough pas- ture, &c.
971	6·948	Rough pasture and roads.	1011	·857	Houses, yards, &c.
972	5·055	Rough pasture.	1012	4·107	Rough pasture.
973	·628	Quarry (part of).	1013	·862	Rough pasture.
974	2·881	Rough pasture.	1014	2·985	Arable, rough pas- ture, &c.
975	5·155	Quarry (part of).	1015	·164	Mill dam.
976	1·938	Quarry (part of).	1016	·588	Rough pasture and road.
977	·466	Pasture.	1017	·343	Pasture.
978	1·341	Pasture.	1018	4·061	Arable, &c.
979	·287	Houses, garden, &c.	1019	·873	Arable.
980	7·760	Arable, &c.	1020	1·476	Arable, &c.
981	22·194	Rough pasture.	1021	1·009	Rough pasture, &c.
982	3·834	Rough pasture, &c.	1022	10·469	Arable.
983	·961	Farmsteading, &c.	1023	23·095	Arable, &c.
984	11·948	Arable.	1024	15·605	Arable.
985	19·914	Rough pasture, &c.	1025	29·776	Arable, &c.
986	3·951	Arable.	1026	14·892	Arable.
987	·390	Farmsteading, gar- den, &c.	1027	10·113	Arable.

No. on Plan.	Area in Acres.	Remarks.	No. on Plan.	Area in Acres.	Remarks.
1028	1·524	Arable, &c.	1074	·375	Stackyard and rough pasture.
1029	5·119	Arable and road.	1075	11·613	Arable, rough pasture, &c.
1030	·774	Houses, rough pasture, &c.	1076	3·458	Arable, rough pasture, &c.
1031	1·352	Arable.	1077	78·865	Rough pasture.
1032	·536	Rough pasture, &c.	1078	3·797	Arable, rough pasture, and stream.
1033	2·803	Arable, &c.	1079	11·783	Arable.
1034	25·052	Arable.	1080	2·290	Rough pasture.
1035	65·330	Arable, house, &c.	1081	7·477	Rough pasture, &c.
1036	57·675	Arable, &c.	1082	14·733	Rough pasture.
1037	·824	Houses, rough pasture, garden, &c.	1083	3·642	Arable, &c.
1038	23·726	Arable.	1084	1·032	Houses, rough pasture, gardens, &c.
1039	·299	Arable.	1085	·264	Arable.
1040	·969	Road.	1086	1·140	Pasture.
1041	9·330	Arable.	1087	1·944	Rough pasture.
1042	8·238	Arable.	1088	3·514	Arable, &c.
1043	7·130	Arable.	1089	2·165	Rough pasture.
1044	·423	Road.	1090	·511	Arable.
1045	·371	Road.	1091	·342	Stackyard.
1046	7·292	Arable.	1092	·349	Houses, rough pasture, garden, &c.
1047	7·648	Arable.	1093	3·687	Pasture.
1048	1·052	Arable.	1094	7·362	Rough pasture, roads, &c.
1049	3·983	Arable.	1095	13·213	Rough pasture, roads, &c.
1050	·641	Rough pasture, &c.	1096	6·804	Arable.
1051	·323	House, garden, &c.	1097	4·056	Pasture and marsh.
1052	8·546	Arable, rough pasture, &c.	1098	3·262	Arable.
1053	7·205	Arable, &c.	1099	119·270	Rough pasture, &c.
1054	8·185	Arable.	1100	2·965	Rough pasture.
1055	9·039	Arable, &c.	1101	1·202	Rough pasture.
1056	3·607	Pasture.	1102	1·512	Pasture.
1057	7·915	Rough pasture.	1103	4·528	Arable.
1058	10·341	Arable, rough pasture, &c.	1104	3·634	Rough pasture, &c.
1059	5·838	Rough pasture, &c.	1105	·453	Rough pasture.
1060	10·761	Arable, &c.	1106	1·650	Arable, &c.
1061	·359	Arable.	1107	14·046	Arable, houses, &c.
1062	9·938	Arable, &c.	1108	6·328	Arable.
1063	1·248	Arable, &c.	1109	·477	Houses, rough pasture, &c.
1064	·874	Houses, yards, &c.	1110	6·762	Arable, &c.
1065	2·422	Arable.	1111	2·170	Arable.
1066	·717	Pasture.	1112	5·674	Arable.
1067	·277	Rough pasture.	1113	5·343	Arable.
1068	4·725	Pasture.	1114	1·076	Rough pasture.
1069	·755	Rough pasture.	1115	10·448	Rough pasture, &c.
1070	2·792	Arable, &c.	1116	·401	Rough pasture.
1071	1·143	Arable and furze.			
1072	·937	Houses, rough pasture, &c.			
1073	·178	Arable and rough pasture.			

No. on Plan.	Area in Acres.	Remarks.	No. on Plan.	Area in Acres.	Remarks.
1117	4·040	Rough pasture.	1164	9·184	Arable.
1118	5·037	Rough pasture.	1165	12·462	Arable.
1119	3·689	Arable.	1166	11·448	Arable, &c.
1120	5·964	Arable, &c.	1167	3·650	Arable, &c.
1121	·536	Houses, rough pasture, garden, &c.	1168	6·936	Rough pasture and roads.
1122	8·768	Arable, &c.	1169	·206	Arable.
1123	·171	Rough pasture, &c.	1170	5·217	Arable.
1124	4·567	Arable and rough pasture.	1171	3·192	Arable.
1125	3·716	Rough pasture.	1172	·328	Rough pasture.
1126	12·994	Rough pasture.	1173	5·377	Arable.
1127	19·317	Rough pasture.	1174	·917	Arable, &c.
1128	21·294	Rough pasture.	1175	·556	Arable.
1129	4·949	Road.	1176	14·174	House, rough pasture, garden, &c.
1130	1·798	Rough pasture.	1177	·400	Arable.
1131	5·428	Rough pasture.	1178	·185	Houses, garden, &c.
1132	71·536	Rough pasture.	1179	·659	Arable, &c.
1133	8·204	Rough pasture.	1180	·854	Arable.
1134	9·104	Rough pasture.	1181	13·681	Arable, &c.
1135	10·774	Rough pasture and stream.	1182	11·717	Arable.
1136	2·213	Rough pasture.	1183	10·256	Arable.
1137	3·166	Rough pasture.	1184	·227	Houses, garden, &c.
1138	5·875	Arable, &c.	1185	5·647	Arable.
1139	·445	Rough pasture.	1186	1·303	Houses, rough pasture, garden, &c.
1140	12·990	Arable, &c.	1187	1·092	Pasture.
1141	·630	Arable and garden.	1188	3·542	Pasture.
1142	·256	Pasture, house, garden, &c.	1189	4·522	Arable.
1143	6·432	Arable, &c.	1190	6·478	Arable.
1144	·218	Houses, garden, &c.	1191	7·508	Pasture.
1145	·152	Rough pasture.	1192	·501	Rough pasture.
1146	4·625	Arable.	1193	3·581	Rough pasture.
1147	5·384	Arable, &c.	1194	2·973	Rough pasture.
1148	4·396	Arable and rough pasture.	1195	2·214	Rough pasture.
1149	3·387	Pasture.	1196	5·971	Arable.
1150	2·437	Pasture.	1197	7·704	Arable and rough pasture.
1151	12·782	Arable, &c.	1198	6·626	Arable.
1152	6·260	Arable, &c.	1199	5·201	Arable.
1153	9·460	Arable.	1200	1·304	Arable.
1154	·570	Old quarry.	1201	11·063	Arable, &c.
1155	·209	Arable.	1202	7·409	Arable, &c.
1156	·806	Arable.	1203	9·834	Pasture, &c.
1157	·598	Houses, garden, &c.	1204	10·140	Arable, &c.
1158	1·349	Rough pasture, &c.	1205	25·832	Rough pasture, &c.
1159	7·468	Arable.	1206	·545	House, rough pasture, &c.
1160	2·506	Rough pasture.	1207	·606	Pasture.
1161	·267	Houses, garden, &c.	1208	·321	Pasture.
1162	8·983	Arable, &c.	1209	4·306	House, rough pasture, &c.
1163	8·893	Arable, &c.			

No. on Plan.	Area in Acres.	Remarks.	No. on Plan.	Area in Acres.	Remarks.
1210	17·389	Rough pasture, &c.	1253	10·246	Arable.
1211	13·741	Rough pasture, &c.	1254	11·601	Arable, &c.
1212	10·261	Rough pasture, &c.	1255	12·772	Arable, &c.
1213	4·437	Arable, &c.	1256	4·156	Rough pasture, &c.
1214	1·272	Rough pasture and road.	1257	·228	Pond.
1215	·526	Houses, yards, and gardens.	1258	·208	Pond.
1216	4·478	Arable.	1259	1·858	Rough pasture.
1217	7·480	Arable, &c.	1260	·085	Pond.
1218	1·039	Arable.	1261	1·997	Stackyard, &c.
1219	·375	Stackyard and garden.	1262	1·458	Farmsteading, &c.
1220	·660	Rough pasture.	1263	3·539	Arable.
1221	1·313	Rough pasture.	1264	4·080	Arable.
1222	4·290	Arable.	1265	·483	Road.
1223	1·690	Houses, rough pasture, &c.	1266	7·569	Arable.
1224	·533	Pasture.	1267	5·509	Arable.
1225	7·953	Arable.	1268	12·961	Arable.
1226	4·655	Arable.	1269	1·678	Rough pasture.
1227	·755	Rough pasture.	1270	1·931	Rough pasture.
1228	·314	Arable.	1271	14·633	Arable.
1229	1·032	Road.	1272	3·878	Rough pasture, &c.
1230	·281	House, garden, &c.	1273	1·733	House, rough pasture, garden, &c.
1231	4·021	Arable and road.	1274	10·378	Rough pasture.
1232	1·114	Rough pasture and road.	1275	64·822	Rough pasture, &c.
1233	1·442	Arable and rough pasture.	1276	15·044	Arable, &c.
1234	3·236	Arable, houses, and garden.	1277	15·915	Arable, &c.
1235	16·492	Arable, &c.	1278	12·424	Arable.
1235a	1·676	Road.	1279	17·224	Arable.
1236	12·939	Arable, &c.	1280	18·385	Arable, &c.
1237	13·681	Arable.	1281	·352	Arable.
1238	·424	Rough pasture and marsh.	1282	2·535	Pasture.
1239	1·675	Arable, &c.	1283	21·852	Pasture, houses, &c.
1240	20·522	Arable, &c.	1284	37·971	House, rough pasture, &c.
1241	15·740	Arable, &c.	1285	3·154	Rough pasture.
1242	12·001	Arable.	1286	33·224	Rough pasture, &c.
1243	·577	Houses, garden, &c.	1287	25·841	Pasture.
1244	2·786	Pasture, &c.	1288	29·810	Pasture.
1245	15·026	Arable.	1289	45·862	Pasture, &c.
1246	7·236	Rough pasture, &c.	1290	1·717	Stackyard.
1247	1·186	Arable.	1291	4·036	Road.
1248	9·939	Rough pasture, &c.	1292	17·029	Arable and road.
1249	·235	Pasture.	1293	16·941	Arable, &c.
1250	·990	Pasture.	1294	26·249	Arable, &c.
1251	9·850	Rough pasture, &c.	1295	18·365	Pasture, &c.
1252	46·459	Arable, &c.	1296	·616	Pasture, &c.
			1297	54·386	Rough pasture, &c.
			1298	16·676	Pasture.
			1299	24·737	Arable.
			1300	24·067	Arable.
			1301	24·033	Arable and road.
			1302	27·659	Arable.

PARISH OF WATTEN.

No. on Plan.	Area in Acres.	Remarks.	No. on Plan.	Area in Acres.	Remarks.
1303	16·870	Arable.	1351	·163	House, garden, &c.
1304	19·396	Arable and roads.	1352	8·233	Arable.
1305	30·456	Arable and road.	1353	20·476	Arable, &c.
1306	13·320	Arable.	1354	24·866	Arable.
1307	10·584	Arable.	1355	·880	Rough pasture.
1308	·800	Furze, &c.	1356	·340	Stackyard.
1309	12·357	Arable.	1357	·906	Farmsteading.
1310	15·296	Arable, &c.	1358	·422	Arable.
1311	12·025	Arable.	1359	2·366	Arable, &c.
1312	2·188	Farmsteading, garden, &c.	1360	·436	Rough pasture.
1313	13·893	Arable.	1361	2·254	Arable, &c.
1314	11·955	Arable.	1362	9·221	Rough pasture.
1315	1·295	Rough pasture.	1363	2·939	Rough pasture.
1316	25·510	Rough pasture, &c.	1364	4·296	Arable.
1317	33·427	Pasture, &c.	1365	1·234	Arable, &c.
1318	8·808	Rough pasture.	1366	1·060	Houses, garden, &c.
1319	1·488	Stream.	1367	18·966	Arable, &c.
1320	1·688	Rough pasture.	1368	16·665	Rough pasture, &c.
1321	4·702	Rough pasture, &c.	1369	2·226	Arable.
1322	7·850	Arable.	1370	8·711	Arable.
1323	13·463	Arable.	1371	8·442	Arable.
1323a	1·463	Rough pasture.	1372	9·423	Arable, &c.
1324	27·207	Pasture.	1373	·199	Houses and garden.
1325	·567	Houses, gardens, &c.	1374	·736	Arable.
1326	·919	Houses, gardens, &c.	1375	·139	Stackyard.
1327	·632	Arable, houses, &c.	1376	·621	Houses, rough pasture, &c.
1328	1·598	Houses, gardens, &c.	1377	16·322	Arable, &c.
1329	3·948	Houses, yards, gardens, &c.	1377a	·356	Rough pasture and furze (islands).
1330	11·538	Arable.	1378	·612	Rough pasture.
1331	8·175	Arable.	1379	3·338	Arable, &c.
1332	·980	Rough pasture.	1380	3·421	Arable.
1333	3·910	Pasture.	1381	11·921	Arable, &c.
1334	2·037	Rough pasture.	1382	1·892	Arable.
1335	9·264	Pasture.	1383	8·465	Arable.
1336	1·616	Pasture.	1384	7·063	Arable.
1337	6·547	Strath Burn.	1385	14·953	Arable, &c.
1338	4·932	Arable, &c.	1386	·333	Houses, garden, &c.
1339	·610	House, rough pasture, &c.	1387	10·965	Arable, &c.
1340	4·545	Arable.	1388	·410	Rough pasture.
1341	2·026	Farmsteading, &c.	1389	10·621	Rough pasture.
1342	5·654	Arable, &c.	1390	8·468	Arable.
1343	·632	Rough pasture.	1391	1·384	Quarry.
1344	16·160	Arable.	1392	23·339	Arable, &c.
1345	2·706	Rough pasture.	1393	11·490	Arable.
1346	9·731	Arable, &c.	1394	11·912	Arable.
1347	1·879	Rough pasture.	1395	14·560	Arable.
1348	1·100	Rough pasture, &c.	1396	·869	Stackyard and garden.
1349	·656	Rough pasture, &c.	1397	1·019	Houses, rough pasture, &c.
1350	5·892	Arable.			

No. on Plan.	Area in Acres.	Remarks.	No. on Plan.	Area in Acres.	Remarks.
1398	2·534	Arable.	1449	1·410	Rough pasture.
1399	3·603	Arable, &c.	1450	13·217	Arable.
1400	15·308	Arable.	1451	9·652	Rough pasture.
1401	15·020	Arable, &c.	1452	12·627	Arable, &c.
1402	·519	Road.	1453	1·078	Road.
1403	13·584	Rough pasture.	1454	11·109	Arable.
1404	6·354	Arable.	1455	28·931	Arable.
1405	3·307	Rough pasture.	1456	6·931	Arable.
1406	7·360	Road.	1457	·652	Houses, garden, &c.
1407	11·893	Arable.	1458	10·045	Arable.
1408	220·061	Rough pasture, &c.	1459	11·389	Arable, &c.
1409	14·361	Arable, &c.	1460	1·353	Arable, &c.
1410	·128	Water.	1461	1·051	Houses, garden, &c.
1411	·646	Rough pasture, &c.	1462	·778	Arable.
1412	·865	Houses, garden, &c.	1463	·077	Road.
1413	·341	Pasture.	1464	·529	Arable.
1414	·748	Stackyard.	1465	·788	Stackyard.
1415	16·262	Arable.	1466	1·033	Rough pasture.
1416	10·220	Road.	1467	·587	Pond.
1417	15·764	Arable, &c.	1468	14·327	Arable, &c.
1418	12·642	Arable, &c.	1469	287·264	Rough pasture.
1419	1·512	Marl pit, &c.	1470	7·926	Rough pasture.
1420	6·543	Arable.	1471	·875	Pasture.
1421	1·386	Farmsteading, gar- den, &c.	1472	124·295	Rough pasture.
1422	·600	Road.	1473	291·152	Rough pasture, &c.
1423	9·773	Arable, &c.	1474	78·517	Rough pasture.
1424	1·583	Stackyard.	1475	130·175	Loch of Toftingall.
1425	1·476	Road.	1476	6·290	Pasture.
1426	1·164	Arable.	1477	·411	Pasture.
1427	·951	Houses, gardens, &c.	1478	420·956	Rough pasture.
1428	·391	Road.	1479	66·461	Rough pasture.
1429	7·331	Arable.	1480	7·464	Pasture.
1430	·916	Rough pasture.	1481	2·843	Road.
1431	14·910	Arable.	1482	10·982	Arable, &c.
1432	·130	House, garden, &c.	1483	7·835	Pasture.
1433	·599	Road.	1484	12·160	Rough pasture, &c.
1434	15·694	Arable.	1485	17·499	Rough pasture.
1435	15·629	Arable.	1486	19·989	Rough pasture, &c.
1436	·913	Rough pasture.	1487	2·242	Rough pasture.
1437	11·930	Arable, &c.	1488	1·068	Pasture.
1438	16·102	Arable.	1489	6·888	Pasture.
1439	15·544	Arable.	1490	10·167	Arable.
1440	7·240	Arable.	1491	12·892	Arable.
1441	·630	Rough pasture, &c.	1491a	1·011	Road.
1442	5·178	Arable.	1492	2·894	Pasture.
1443	29·756	Arable.	1493	2·972	Pasture.
1444	·553	Rough pasture, &c.	1494	5·905	Rough pasture.
1445	6·564	Arable.	1495	10·988	Rough pasture.
1446	33·821	Arable, &c.	1496	2·531	Arable.
1447	12·261	Arable, &c.	1497	·194	Arable.
1448	2·587	Rough pasture.	1498	3·353	Rough pasture.
			1499	·735	Arable.

No. on Plan.	Area in Acres.	Remarks.	No. on Plan.	Area in Acres.	Remarks.
1500	·541	Pasture, house, &c.	1546	1·251	Rough pasture.
1501	3·593	Arable.	1547	2·035	Rough pasture, &c.
1502	2·047	Pasture.	1547a	2·052	Water.
1503	3·227	Arable.	1548	27·743	Rough pasture.
1504	·913	Pasture, houses, garden, &c.	1549	1·829	Rough pasture.
1505	1·000	Arable.	1550	10·459	Pasture, &c.
1506	·603	Arable, &c.	1551	2·048	Rough pasture.
1507	1·729	Rough pasture.	1552	18·452	Rough pasture.
1508	2·316	Arable.	1553	·741	Rough pasture.
1509	4·169	Arable, houses, garden, &c.	1554	·602	Rough pasture.
1510	1·038	Arable, &c.	1555	3·971	Pasture.
1511	1·910	Rough pasture.	1556	4·964	Rough pasture.
1512	10·743	Arable.	1557	4·790	Rough pasture.
1513	2·294	Arable.	1558	8·638	Wood.
1514	1·721	Arable, &c.	1558a	·978	Rough pasture and furze.
1515	7·073	Rough pasture.	1559	1·203	Rough pasture and furze.
1516	·686	Pond.	1560	3·295	Furze, trees, &c.
1517	·834	Pond.	1561	·496	Furze.
1518	697·629	Rough pasture, &c.	1562	2·081	Pasture.
1519	24·319	Rough pasture.	1563	1·499	Water.
1519a	·406	Pasture, house, and garden.	1564	1·809	Rough pasture, &c.
1520	12·801	Pasture.	1565	·956	Pasture, house, &c.
1521	·244	Pasture.	1566	·999	Houses, gardens, &c.
1522	·473	Pasture.	1567	1·002	Pasture.
1523	2·923	Rough pasture.	1568	1·038	Pasture.
1524	1·001	Pasture.	1569	2·705	Rough pasture.
1525	·739	Rough pasture.	1570	4·263	Arable, &c.
1526	5·798	Pasture.	1571	1·733	Arable, &c.
1527	6·097	Rough pasture.	1572	·516	Rough pasture, &c.
1528	11·013	Pasture, &c.	1573	3·609	Arable.
1529	11·876	Pasture, &c.	1574	1·458	Rough pasture.
1530	2·207	Pasture.	1575	1·257	Pasture.
1531	·564	Ruins.	1576	29·648	Arable, &c.
1532	6·516	Pasture.	1577	8·111	Pasture.
1533	9·137	Pasture.	1578	·907	Pasture.
1534	·375	Rough pasture.	1579	13·641	Arable.
1535	82·884	Rough pasture.	1580	1·054	Rough pasture.
1535a	2·585	Pasture.	1581	10·938	Pasture.
1536	6·860	Pasture, &c.	1582	35·276	Rough pasture.
1537	·756	Pasture.	1583	6·531	Pasture.
1538	76·163	Rough pasture.	1584	16·120	Strath Burn.
1539	3·508	Pasture.	1585	1·740	Rough pasture.
1540	24·492	Pasture.	1586	26·013	Arable.
1541	56·504	Rough pasture.	1587	·431	Road.
1542	4·883	Rough pasture.	1588	12·833	Arable.
1543	8·463	Rough pasture, &c.	1589	·452	Rough pasture.
1544	·580	Rough pasture.	1590	·629	Rough pasture.
1545	1·445	House, rough pasture, garden, &c.	1591	6·201	Arable.
			1592	1·458	Pasture.
			1593	·976	Rough pasture.

No. on Plan.	Area in Acres.	Remarks.	No. on Plan.	Area in Acres.	Remarks.
1594	2·375	Pasture.	1644	·755	Pasture.
1595	11·435	Arable.	1645	1·004	Pasture.
1596	8·040	Arable.	1646	1·283	Wood.
1597	11·438	Arable.	1647	3·318	Water.
1598	8·895	Arable.	1648	·899	Rough pasture.
1599	18·370	Arable.	1649	4·565	Pasture, &c.
1600	29·724	Arable.	1650	1·492	Rough pasture.
1601	·738	Wood.	1651	·427	Rough pasture.
1602	1·499	Houses and ornamental ground.	1652	4·281	Rough pasture.
1603	1·836	Road.	1653	2·648	Rough pasture.
1604	2·489	Stackyard.	1654	4·448	Rough pasture.
1605	·548	Farmsteading.	1655	·543	Rough pasture.
1606	10·602	Arable.	1656	2·982	Rough pasture.
1607	35·875	Arable.	1657	18·108	Rough pasture.
1608	8·134	Arable.	1658	9·596	Rough pasture.
1609	40·113	Rough pasture.	1659	6·762	Rough pasture.
1610	1·638	Rough pasture.	1660	4·569	Rough pasture.
1611	16·420	Pasture.	1661	2·149	Rough pasture.
1612	2·080	Rough pasture.	1662	2·408	Rough pasture.
1613	6·708	Rough pasture.	1663	14·232	Rough pasture.
1614	18·160	Pasture, &c.	1664	1·537	Rough pasture.
1615	·793	Rough pasture.	1665	19·060	Rough pasture.
1616	1·327	Road.	1666	1·877	Rough pasture.
1617	26·228	Arable.	1667	52·037	Rough pasture.
1618	3·696	Rough pasture.	1668	·287	Houses, gardens, &c.
1619	14·526	Pasture.	1669	1·269	Pasture.
1620	1·157	Houses, yards, &c.	1670	·973	Pasture.
1621	1·300	Road.	1671	14·373	Pasture, &c.
1622	28·035	Arable.	1671a	1·586	Rough pasture.
1623	1·019	Rough pasture.	1672	·552	Rough pasture.
1624	30·708	Rough pasture.	1673	30·544	Rough pasture.
1625	126·611	Rough pasture.	1673a	·682	Sheepfold.
1626	10·963	Rough pasture.	1674	7·334	Rough pasture.
1627	15·795	Arable.	1675	3·514	Rough pasture.
1628	·312	Rough pasture.	1676	2·292	Water.
1629	2·600	Rough pasture.	1677	2·182	Pasture.
1630	515·136	Rough pasture, &c.	1678	3·251	Pasture.
1631	23·739	Arable.	1679	2·225	Pasture.
1632	9·477	Rough pasture.	1680	·838	Rough pasture.
1633	·271	Stackyard.	1681	1·196	Pasture.
1634	·982	Farmsteading, garden, &c.	1682	4·893	Pasture.
1635	1·040	Rough pasture.	1683	1·104	Wood.
1636	1·215	Pasture.	1684	1·159	Wood.
1637	6·823	Pasture, &c.	1685	·627	Wood.
1638	·611	Pasture.	1686	1·069	Rough pasture.
1639	1·717	Pasture.	1687	8·115	Arable.
1640	6·197	Pasture.	1688	·599	Pasture.
1641	10·250	Rough pasture.	1689	2·262	Wood.
1642	4·024	Rough pasture.	1690	·836	Pasture and house.
1643	8·012	Pasture, &c.	1691	2·355	Arable.
			1692	7·106	Arable.
			1693	1·976	Farmsteading.

No. on Plan.	Area in Acres.	Remarks.	No. on Plan.	Area in Acres.	Remarks.
1694	18·550	Arable.	1743	2·432	Loch.
1695	4·596	Rough pasture and wood.	1744	·155	Lochs.
1696	·371	Rough pasture.	1745	5208·386	Rough pasture.
1697	1·523	Wood.	1746	·591	Loch.
1698	1·876	Rough pasture.	1747	1·084	Loch.
1699	5·304	Arable.	1748	·136	Lochs.
1700	·709	Rough pasture and trees.	1749	4·966	Pasture.
1701	1·998	Rough pasture, &c.	1750	1·329	Pasture.
1702	·453	Arable.	1751	·474	Pasture.
1703	12·138	Arable.	1752	1·331	Pasture.
1704	1·140	Pasture, &c.	1753	·452	Pasture.
1705	1·348	Pasture, &c.	1754	1·215	Pasture.
1706	24·591	Rough pasture, &c.	1755	1·446	Arable, &c.
1707	55·961	Rough pasture, &c.	1756	1·944	Pasture.
1708	·781	Rough pasture.	1757	8·780	Arable.
1709	1·054	Wood.	1758	29·946	Rough pasture.
1710	·362	Rough pasture.	1759	·738	Pasture.
1711	4·397	Arable.	1760	4·483	Pasture, &c.
1712	·223	Rough pasture.	1761	4·075	Pasture, &c.
1713	·172	Island (rough pasture).	1762	2·678	Pasture, &c.
1714	·539	Wood.	1763	2·111	Pasture, &c.
1715	·781	Wood.	1764	1·459	Pasture.
1716	1·742	Rough pasture.	1765	4·005	Pasture.
1717	·442	Wood.	1766	2·255	Rough pasture.
1718	1·682	Wood.	1767	·097	Island (rough pasture).
1719	·732	Wood.	1768	·089	Pool.
1720	·989	Rough pasture.	1769	11·764	Strath Burn.
1721	21·948	Rough pasture, &c.	1770	174·212	Rough pasture, &c.
1722	19·041	Rough pasture.	1771	26·872	Rough pasture, &c.
1723	107·299	Rough pasture.	1772	4·162	Arable.
1724	52·329	Rough pasture, &c.	1773	5·879	Arable, &c.
1725	31·428	Arable, &c.	1774	3·253	Arable.
1726	2·231	Rough pasture.	1775	1·416	Arable.
1727	2·022	Rough pasture.	1776	1·195	Stackyard, houses, garden, &c.
1728	26·496	Rough pasture.	1777	5·695	Arable.
1729	403·739	Rough pasture, &c.	1778	5·017	Arable.
1730	3·416	Road.	1779	·546	Arable.
1731	584·615	Rough pasture, &c.	1780	8·425	Rough pasture.
1732	·398	Pasture.	1781	2·250	Arable.
1733	·576	Farmsteading, &c.	1782	2·491	Pasture.
1734	15·654	Arable, &c.	1783	1·987	Pasture.
1735	6·181	Rough pasture.	1784	·351	Rough pasture.
1736	·346	Pasture.	1785	187·691	Rough pasture, &c.
1737	1·358	Pasture.	1786	1·777	Pasture.
1738	·152	Pools.	1787	3·909	Pasture.
1739	·384	Pool.	1788	13·398	Arable.
1740	·182	Loch.	1789	·580	Houses, garden, &c.
1741	·523	Loch.	1790	3·189	Arable.
1742	·298	Lochs.	1791	6·070	Arable.
			1792	7·689	Arable.

No. on Plan.	Area in Acres.	Remarks.	No. on Plan.	Area in Acres.	Remarks.
1793	2·125	Arable.	1844	12·465	Rough pasture, &c.
1794	1·045	Arable.	1845	·924	Arable, &c.
1795	7·378	Rough pasture.	1846	1·519	Arable, &c.
1796	2·561	Rough pasture.	1847	4·909	Arable, &c.
1797	3·869	Arable.	1848	1·046	Rough pasture.
1798	·964	Arable, &c.	1849	16·924	Arable, &c.
1799	·898	Arable.	1849a	·934	Road.
1800	1·131	Arable.	1850	2·350	Arable, &c.
1801	·401	Houses, garden, &c.	1851	7·134	Arable, &c.
1802	1·160	Stackyard.	1852	·857	Farmsteading, &c.
1803	13·906	Road.	1853	1·238	Stackyard.
1804	·787	Marsh.	1854	650·329	Rough pasture.
1805	1·010	Marsh.	1855	17·415	Arable, &c.
1806	2117·749	Rough pasture, &c.	1856	1·165	Rough pasture.
1807	·793	Pasture and stream (part of).	1856a	·752	Rough pasture.
1808	1·309	Arable, &c.	1857	2·501	Arable, &c.
1809	·305	Arable, &c.	1858	4·867	Pasture, &c.
1810	·991	Arable, &c.	1859	·572	Rough pasture and stackyard.
1811	·290	Arable, &c.	1860	·780	House, rough pasture, &c.
1812	1·575	Arable, &c.	1861	4·404	Arable.
1813	4·648	Pasture, &c.	1862	4·023	Arable, &c.
1814	·793	Arable, &c.	1863	·341	Arable.
1815	1·716	Arable, &c.	1864	1·938	Arable, &c.
1816	·448	Rough pasture.	1865	4·063	Water.
1817	2·905	Arable.	1866	265·274	Rough pasture, &c.
1818	·438	Farmsteading, &c.	1867	1·975	Pasture.
1819	1·777	Arable.	1868	236·127	Rough pasture, &c.
1820	·547	Arable.	1869	49·957	Rough pasture.
1821	·875	Arable, &c.	1870	5·089	Rough pasture.
1822	·447	Rough pasture.	1871	1·860	Rough pasture.
1823	·705	Rough pasture.	1872	·300	Rough pasture and ruins.
1824	2·420	Pasture.	1873	·698	Pasture.
1825	1·153	Pasture.	1874	·143	Pasture and ruin.
1826	·611	Gravel pit.	1875	·703	Rough pasture.
1827	·165	Houses and yard.	1876	12·008	Arable, &c.
1828	1·179	Pasture.	1877	18·999	Rough pasture.
1829	·265	Loch.	1878	·307	Rough pasture.
1830	·868	Loch.	1879	1·140	Pasture.
1831	·343	Loch.	1880	·523	Pasture.
1832	3·089	Arable, &c.	1881	2·750	Arable.
1833	·782	Farmsteading, &c.	1882	·661	Rough pasture.
1834	12·107	Arable.	1883	·653	Arable.
1835	·556	Pasture.	1884	1·175	Rough pasture.
1836	·451	Pasture.	1885	23·367	Rough pasture.
1837	·120	Loch.	1886	5·439	Arable.
1838	·150	Loch.	1887	12·588	Arable and rough pasture.
1839	·367	Loch.	1888	·254	Farmsteading.
1840	·203	Lochs.	1889	1·766	Rough pasture.
1841	·487	Pasture.			
1842	·639	Rough pasture.			
1843	7·100	Water.			

PARISH OF WATTEN.

No. on Plan.	Area in Acres.	Remarks.	No. on Plan.	Area in Acres.	Remarks.
1890	1·457	Arable.	1918	55·536	Rough pasture.
1891	1·598	Arable.	1919	·214	Lochs.
1892	·981	Arable.	1920	19·593	Rough pasture, &c.
1893	20·033	Rough pasture.	1921	70·235	Rough pasture, &c.
1894	4·793	Rough pasture.	1922	1·295	Rough pasture.
1895	361·487	Rough pasture, &c.	1923	·556	Pasture and ruin.
1896	·220	Lochs.	1924	·307	Pasture and ruin.
1897	·250	Lochs.	1925	15·478	Pasture, &c.
1898	·180	Lochs.	1926	·463	Rough pasture.
1899	·152	Lochs.	1927	18·714	Rough pasture.
1900	·140	Lochs.	1928	2·388	Rough pasture.
1901	·618	Lochs.	1929	6·435	Rough pasture.
1902	·160	Lochs.	1930	2·595	Arable.
1903	·202	Lochs.	1931	·765	Rough pasture.
1904	·133	Loch.	1932	·095	Pasture.
1905	·100	Lochs.	1933	4·194	Arable, &c.
1906	·125	Lochs.	1934	3·391	Arable.
1907	·197	Lochs.	1935	4·593	Arable.
1908	·166	Lochs.	1936	1·304	Arable.
1909	·092	Lochs.	1937	·332	Arable, &c.
1910	·363	Loch.	1938	201·149	Rough pasture, &c.
1911	·082	Lochs.	1939	2361·129	Rough pasture, &c.
1912	·083	Lochs.	1940	144·048	Rough pasture, &c.
1913	·053	Lochs.	1941	1·005	Loch.
1914	3·667	Rough pasture.			
1915	4·805	Pasture.		31751·549	
1916	·132	Pasture.			
1917	5·390	Water.			

RECAPITULATION.

30383·622

Land.

·1172·134

Water.

195·793

Roads.

31751·549

Total area of the Parish of Watten, in the County of Caithness.

INDEX TO PLACES
IN THE
PARISH OF WATTEN.

COUNTY OF CAITHNESS.

Name of Place.	No. of Sheet.		Name of Place.	No. of Sheet.	
	6-inch scale.	25·344 in. scale.		6-inch scale.	25·344 in. scale.
Achalipster - -	XXIII.	12	Carn a' Chladha		
Acharole - -	"	3, 7	(Picts' House,		
Achingale - -	XVIII.	16	remains of)	XXIII.	4
Achingale Mill			Catchory - -	XIX.	5
(corn) - -	"	"	Chapel (remains of)	XVIII.	11
Achnamoine - -	"	14	Chapel (remains of)	XXIII.	4
Achsmerral (in			Church - -	XIX.	9
ruins) - -	XXIII.	3	Coghill - -	"	5
Achverga - -	XVIII.	13	Crofts of Hillpark	XVIII.	10
			Crofts of SouthDunn	"	"
Backlass - -	"	14, 15	Cromiquoy - -	XIX.	5
Badleathan (in			Druindubh - -	XXIII.	3
ruins) - -	XXVIII.	3	Dunn - -	XVIII.	10
Badlibster - -	XXIII.	12			
Bail a' Chairn (Picts'			East Watten	XIX.	5, 9
House, remains					
of) - -	"	4	Flex - -	XXIV.	1
Ballacharn - -	"	"	Free Church - -	XVIII.	16
Banks - -	XVIII.	16	Free Church School	"	7
Blackisle - -	XXIII.	3	Free Church School	XIX.	5
Blackpark - -	XIX.	9			
Borgie - -	"	9, 13	Gearsay - -	"	1
Boustry (in ruins)	XVIII.	4	Gearsay Cairn		
Bowlangla - -	XXIII.	16	(Picts' House, re-		
Bridgend - -	XVIII.	12	mains of) - -	XVIII.	"
Buaille-nan-gillean			Grassquoy - -	"	7
(in ruins) - -	XXVIII.	7	Green Hill (Picts'		
Bylbster - -	XIX.	13	House, remains		
Bylbster Quarry -	"	"	of) - -	"	12
			Grey Cairn (Picts'		
Cairn of Achoy			House, remains		
(Picts' House			of) - -	"	8
remains of) - -	XVIII.	16	Greystones - -	"	16
Cairn of Dunn (sup-					
posed remains of			Halsary - -	XXIII.	10
Picts' House) -	"	11	Heatherdeep - -	XIX.	5

Name of Place.	No. of Sheet.		Name of Place.	No. of Sheet.	
	6-inch scale.	25·344 in. scale.		6-inch scale.	25·344 in. scale.
Houstry - - -	XVIII.	15	Quoybrae - - -	XIX.	1
Houstry of Dunn -	"	11	Rampyards - - -	"	9
Iryglass - - -	"	14	Rosstown (in ruins)	XVIII.	7
Kensary - - -	XXIII.	15	Rowens - - -	XXIII.	16
Knapperfield - -	XIX.	5	School - - -	XVIII.	12
Knockglass - - -	{ XXIII.	1	School - - -	"	16
Laid - - -	{ XVIII.	13	Scotlag - - -	XIX.	5
Langergill - - -	"	11	Scorrielett - - -	XXIII.	8
Lynegar - - -	"	10	Scouthal - - -	"	4
Mains of Watten -	"	8	Shielton - - -	"	7
Markethill - - -	XIX.	9	South Dunn - - -	XVIII.	10
Meeting House	XVIII.	10	St. Catherine's		
(Free Church) -	XXIII.	13	Monastery (site	XIX.	5
Millton - - -	XVIII.	16	of) - - -		
Mill of Watten			St. Catherine's		
(corn) - - -	XIX.	9	Nunnery (sup-		
Munsary - - -	XXVIII.	3	posed site of) -	"	"
Munsary Cottage -	"	7	Stonehonor Croft -	XVIII.	8
Munsary Mill (in			Strath - - -	XXIV.	1
ruins) - - -	"	"	Strath of Watten -	XIX.	9
Newton - - -	XVIII.	15	Tarroul - - -	"	"
North Watten - -	"	4	Toddy Hillock (sup-		
Old Hall - - -	"	11	posed site of		
Oslie Cairn (Picts'			Picts' House) -	XVIII.	3
House, remains			Toftingall - - -	"	{ 9, 10,
of) - - -	"	8	Torran - - -	XXIII.	{ 13, 14
Ouglassy (in ruins)	"	6	Tulach Gorm (site	XIX.	9
Paddockfield - -	"	10	of Picts' House)		
Pennyland - - -	"	16	Upper Munsary (in	XXVIII.	3
Picts' Houses (re-	{ XVIII.	{ 7, 8,	ruins) - - -		
mains of) - - -	{ XIX.	{ 11, 13,	Viewfield - - -	XXIII.	"
Picts' Houses (sites	{ XVIII.	{ 16	Watten - - -	XVIII.	16
of) - - -	{ XIX.	{ 5	Wester Watten - -	"	12, 16
	{ XXIV.	{ 8	Whitefield - - -	XIX.	13
		{ 13			
		{ 5			

LONDON :

Printed by GEORGE EDWARD FYRE and WILLIAM SPOTTISWOODE,
 Printers to the Queen's most Excellent Majesty.
 For Her Majesty's Stationery Office.



ORDNANCE SURVEY OF SCOTLAND.

BOOK OF REFERENCE TO THE PLAN

OF THE

PARISH OF WEEM,

CONTAINING 43177·368 ACRES,

IN THE

COUNTY OF PERTH.

COLONEL SIR HENRY JAMES, R.E., F.R.S., F.G.S., &c.,

SUPERINTENDENT OF THE ORDNANCE SURVEY.


PRINTED AT THE ORDNANCE SURVEY OFFICE, SOUTHAMPTON.

1867.

Price One Shilling and Sixpence.



Publi



EXPLANATORY REMARKS.

The Scale of the Parish Plans is the 1-2500th of the actual length on the ground, and is equal to 25·344 inches to a mile, which is very approximately equal to one square inch to one acre, the square of 1·0018 inch being equal to one acre.

The length of each sheet is one and a-half miles, and the width one mile, the area of each sheet is therefore 960 acres.

Each enclosure has a reference number to the area which is given in this Book.

The Braces [/] on the plans are to indicate that the spaces so braced are included under the same reference number.

The Altitudes in feet above the Mean Level of the Sea are written thus —31·4.

The Scale of the Plans of the County is 6 inches to a mile, and each sheet contains the same area as 16 sheets of the Parish Plans. There is, therefore, a double reference number to each sheet as VI. 9., the Roman Numerals referring to the County Plans, the Arabic Figures to the Parish Plans.

The following are the characters employed on the Ordnance Plans on the Scales of 1-2500 and 6 inches to a mile:—

County Names Ⓒ		Hundreds or Wards W
Parishes P		Townships T
Extra Parochial E		Division of Townships T
Antiquities		{ ROMAN <i>Druidical or Saxon</i> <i>Norman or Subsequent</i>

The descriptions of the boundaries are shown by the following initials:—

Centre of Stream <i>C.S.</i>		Centre of Fence <i>C.F.</i>
Centre of Road <i>C.R.</i>		Top of Cop <i>T.C.</i>
Side of Stream or Drain .. <i>S.S.</i> or <i>S.D.</i>		Centre of Wall <i>C.W.</i>
Root of Hedge <i>R.H.</i>		Defaced <i>Def.</i>
Face of Wall <i>F.W.</i>		Track of Stream <i>T.S.</i>
Undefined		<i>Und.</i>

Where a change occurs in the boundaries, the symbol [o—o] is used to show the part at which the change takes place.

TABLE

FOR CONVERTING DECIMAL PARTS OF AN ACRE INTO ROODS AND PERCHES

Perches.	0 Rood.	1 Rood.	2 Roods.	3 Roods.	Perches.	0 Rood.	1 Rood.	2 Roods.	3 Roods.
0	·000	·250	·500	·750	21	·131	·381	·631	·881
1	·006	·256	·506	·756	22	·137	·387	·637	·887
2	·012	·262	·512	·762	23	·144	·394	·644	·894
3	·019	·269	·519	·769	24	·150	·400	·650	·900
4	·025	·275	·525	·775	25	·156	·406	·656	·906
5	·031	·281	·531	·781	26	·162	·412	·662	·912
6	·037	·287	·537	·787	27	·169	·419	·669	·919
7	·044	·294	·544	·794	28	·175	·425	·675	·925
8	·050	·300	·550	·800	29	·181	·431	·681	·931
9	·056	·306	·556	·806	30	·187	·437	·687	·937
10	·062	·312	·562	·812	31	·194	·444	·694	·944
11	·069	·319	·569	·819	32	·200	·450	·700	·950
12	·075	·325	·575	·825	33	·206	·456	·706	·956
13	·081	·331	·581	·831	34	·212	·462	·712	·962
14	·087	·337	·587	·837	35	·219	·469	·719	·969
15	·094	·344	·594	·844	36	·225	·475	·725	·975
16	·100	·350	·600	·850	37	·231	·481	·731	·981
17	·106	·356	·606	·856	38	·237	·487	·737	·987
18	·112	·362	·612	·862	39	·244	·494	·744	·994
19	·119	·369	·619	·869	40	·250	·500	·750	1·000
20	·125	·375	·625	·875					

N.B.—To convert Decimal Fractions of an Acre into Roods and Perches, multiply the decimal first by 4 and then by 40, preserving the same number of decimals in the product.

Examples—

<table style="margin: auto;"> <tr><td style="text-align: right;">Acres.</td></tr> <tr><td style="text-align: right;">633·357</td></tr> <tr><td style="text-align: right;">4</td></tr> <tr><td style="border-top: 1px solid black; text-align: right;">1·428</td></tr> <tr><td style="text-align: right;">40</td></tr> <tr><td style="border-top: 1px solid black; text-align: right;">17·120</td></tr> </table>	Acres.	633·357	4	1·428	40	17·120	<table style="margin: auto;"> <tr><td style="text-align: right;">Acres.</td></tr> <tr><td style="text-align: right;">527·013</td></tr> <tr><td style="text-align: right;">4</td></tr> <tr><td style="border-top: 1px solid black; text-align: right;">·052</td></tr> <tr><td style="text-align: right;">40</td></tr> <tr><td style="border-top: 1px solid black; text-align: right;">2·080</td></tr> </table>	Acres.	527·013	4	·052	40	2·080
Acres.													
633·357													
4													
1·428													
40													
17·120													
Acres.													
527·013													
4													
·052													
40													
2·080													
<table style="margin: auto;"> <tr><td style="text-align: right;">A.</td><td style="text-align: right;">R.</td><td style="text-align: right;">P.</td></tr> <tr><td style="text-align: right;">633</td><td style="text-align: right;">1</td><td style="text-align: right;">17</td></tr> </table>	A.	R.	P.	633	1	17	<table style="margin: auto;"> <tr><td style="text-align: right;">A.</td><td style="text-align: right;">R.</td><td style="text-align: right;">P.</td></tr> <tr><td style="text-align: right;">527</td><td style="text-align: right;">0</td><td style="text-align: right;">2</td></tr> </table>	A.	R.	P.	527	0	2
A.	R.	P.											
633	1	17											
A.	R.	P.											
527	0	2											

PARISH OF WEEM,

IN THE

COUNTY OF PERTH.

No. on Plan.	Area in Acres.	Description.	No. on Plan.	Area in Acres.	Description.
1	13·504	Wood & stream.	36	·259	Road.
2	18·662	Rough pasture and streams.	37	·849	Houses, garden, yards, &c.
3	·923	Wood & stream.	38	1·706	Houses, garden, yards, &c.
4	·062	Shed & garden.			
5	·490	Wood, &c.	39	·315	Church & graveyard.
6	·055	House, &c.	40	·442	Houses, gardens, &c.
7	6·866	Arable & stream.	41	3·643	Arable.
8	1·331	Wood & stream.	42	·356	House, garden, & rough pasture.
9	10·314	Arable.			
10	·801	Wood & stream.	43	164·687	Wood, streams, foot-paths, rocks, &c.
11	2·300	House, wood, stream, & road.	44	·392	House & garden.
12	9·077	Arable.	45	·434	Houses, gardens, and rough pasture.
13	1·608	Houses, garden, yard, & waste.	46	1·144	Houses, yards, gardens, & ornamental ground.
14	·208	Wood.			
15	·770	Road, &c.			
16	9·937	Arable.	47	·894	Houses, garden, yards, wood, &c.
17	1·040	Arable & trees.			
18	14·310	Arable.	48	3·559	Arable.
19	·363	Arable & trees.	49	2·494	Arable, stream, & road.
20	13·362	Arable.	50	7·842	Arable & stream.
21	45·715	Ornamental ground, streams, & roads.	51	6·023	Arable, stream, & road.
22	5·173	Houses, yard, ornamental ground, bowling green, &c.	52	124·991	Arable, stream, foot-paths, marsh, &c.
			53	27·853	Arable.
			54	7·227	Arable.
23	·144	Wood.	55	2·695	Arable & roads.
24	1·595	Garden.	56	·889	Arable.
25	1·393	Garden.	57	1·130	Arable.
26	1·435	Garden.	58	·800	Houses, gardens, road, & waste.
27	17·552	Arable, &c.			
28	3·859	Wood & streams.	59	·227	Church, &c.
29	·551	Wood & pond.	60	·466	Rough pasture & ruin.
30	9·968	Arable, stream, marsh, &c.	61	·721	Rough pasture, road, & arable.
31	6·639	Trust road.	62	·909	Public road.
32	2·907	Wood, roads, & pond.	63	4·038	Wood.
33	·745	Curling pond.	64	·211	Houses, garden, and yard.
34	·164	House & wood.			
35	·448	Bowling green, &c.	65	1·826	House, arable, &c.

PARISH OF WEEM.

No. on Plan.	Area in Acres.	Description.	No. on Plan.	Area in Acres.	Description.
66	3·838	Arable.			
67	2·098	Arable.			
68	3·425	Houses, yards, gardens, rough pasture, & waste.			
69	5·354	Rough pasture, furze, road, & arable.			
70	2·026	Rough pasture, furze, & road.			
71	5·124	Arable.			
72	2·264	Arable.			
73	4·266	Rough pasture, furze, & road.			
74	9·081	Arable & road.			
75	4·821	Arable.			
76	2·715	Wood.			
77	·613	Boltachan Burn (part of).			
78	14·051	Rough pasture, furze, & road.			
79	·446	Brushwood.			
80	·422	Brushwood.			
81	·371	Houses, garden, and yards.			
82	11·606	Arable.			
83	·064	Wood.			
84	3·964	Arable, &c.			
85	·924	Trust road.			
86	3·293	Arable.			
87	1·095	Arable.			
88	·032	House.			
89	29·086	Arable & footpath.			
90	·814	Rough pasture.			
91	16·502	Arable.			
92	17·873	Arable, &c.			
93	17·774	Arable.			
94	18·849	Arable.			
95	·390	Rough pasture.			
96	15·921	Arable & stream.			
97	3·567	Rough pasture, &c.			
98	·138	Waste.			
99	1·312	Wood & stream.			
100	23·854	River Tay (part of).			
101	·070	Brushwood.			
	801·336	Area of the numbered portion of the Parish of Weem (proper).			
UNNUMBERED					
(DRAWN PRINCIPALLY ON THE SIX-INCH SCALE).					
			668·191	Moorland, &c.	
			668·191	Area unnumbered.	
			801·336	Are numbered.	
			1469·527	Area of the whole of the Parish of Weem (proper).	
RECAPITULATION.					
			1435·843	Land.	
			8·472	Public roads.	
			25·212	Water.	
			1469·527	Area of the Parish of Weem (exclusive of the det. portions).	
PARISH OF WEEM (DET., No. 1),					
Locally situated within the Parish of Killin.					
			1	2·709	Arable.
			2	9·011	Arable, &c.
			3	·206	Arable.
			4	47·987	Rough & heathy. pasture & streams.
			5	9·916	Arable.
			6	1·120	Wood.
			7	5·313	Arable.
			8	7·077	Arable.
			9	11·975	Arable.
			10	·241	House, shed, road, &c.
			11	·456	Road.
			12	6·794	Arable, &c.
			13	4·966	River Lochay.
			14	·517	House, garden, and waste.
			15	·986	Arable.
			16	·110	Wood.
			17	·609	Arable.
			18	·724	Trust road.

No. on Plan.	Area in Acres.	Description.	No. on Plan.	Area in Acres.	Description.
19	·106	Houses & garden.	20	9·241	Wood & stream.
20	1·991	Wood.	21	32·423	Wood, stream, & road.
21	10·029	Arable.	22	·262	Wood.
22	·311	Houses & garden.	23	·272	Arable, &c.
23	3·556	Arable.	24	3·042	Arable, rough pasture, &c. (subject to floods).
24	13·940	Heathy pasture.	25	·929	Wood.
25	55·727	Wood, stream, & rocks.	26	27·685	Wood & stream.
196·377			27	·266	Wood.

RECAPITULATION.

190·687	Land.
·724	Public roads.
4·966	Water.
196·377	
Area of the Parish of Weem (Det., No. 1).	

28	10·916	Arable.
29	·348	Arable.
30	·132	House & garden.
31	·283	Wood.
32	425·646	Rough & heathy pasture, streams, roads, & trees.
33	29·219	Wood & streams.
34	5·701	Wood, rough pasture, & streams.
35	6·663	Rough pasture.
36	2·512	Wood.
37	4·702	Statute labor road.
38	8·042	Wood.
39	18·575	Heathy pasture.
40	3·869	Wood.
41	·929	Wood.
42	9·329	Rough pasture, ruins, &c.
43	2·495	All na Breaclaich (part of).
44	17·951	Wood.
45	41·886	Rough & heathy pasture, ruins, &c.
46	·123	Wood.
47	·219	Heathy pasture.
48	·419	Wood.
1448·538		Area of the numbered portion of the Parish of Weem (Detached, No. 2).

PARISH OF WEEM (DET., No. 2),

Adjoining the Parishes of Comrie & Killin.

1	423·264	Loch Tay (part of).
2	25·492	Wood, road, & stream.
3	·609	Rough pasture & ruin.
4	·612	Rough pasture.
5	·081	House & garden.
6	·156	Rough pasture.
7	224·455	Wood & stream.
8	·318	Wood.
9	5·196	River Dochart (part of).
9a	·198	Battery.
10	77·353	Arable, footpath, roads, &c. (partly subject to floods).
11	1·289	All Achaidh Mhòir.
12	9·851	House, roads, & ornamental ground.
13	·402	Houses, wood, & waste.
14	2·280	Wood & road.
15	·685	Wood.
16	3·975	Wood, streams, & footpaths.
17	1·513	Arable.
18	2·699	Wood, stream, & footpath.
19	4·031	Arable.

UNNUMBERED

(DRAWN PRINCIPALLY ON THE SIX-INCH SCALE).

1976·909	Moorland, &c.
20·556	Lochan Breaclaich.

No. on Plan.	Area in Acres.	Description.	No. on Plan.	Area in Acres.	Description.
RECAPITULATION.			28	·575	Arable.
			29	26·066	Rough pasture, stream, marsh, & wood.
3123·680	Land.		30	3·445	Wood & stream.
1·671	Public roads.		31	1·090	Arable.
20·703	Water.		31a	4·275	Rough pasture, foot-path, & marsh.
3146·054	Area of the Parish of Weem (Det., No. 3).		32	9·614	Rough pasture & roads.
			33	·790	Arable.
			34	·782	Houses, garden, yard, & road.
PARISH OF WEEM (DET., No. 4),			35	14·183	Arable & road.
Adjoining the Parishes of Fortingal & Kenmore.			36	·597	Houses, yard, & waste.
1	48·801	Rough pasture, stream, &c.	37	2·619	Arable.
2	24·266	Arable, rough pasture, streams, & ruins.	38	·244	Road.
3	30·730	Arable, rough pasture, & ruins.	39	·458	Houses & yards.
4	25·269	Arable & rough pasture.	40	·030	House & garden.
5	49·317	Arable & streams.	41	3·100	Rough pasture, stream, & road.
6	14·139	Arable.	42	8·413	Rough pasture, stream, & road.
7	3·436	Wood.	43	14·795	Arable, rough pasture, & stream.
8	27·158	Rough pasture.	44	24·657	Arable, rough pasture, & stream.
9	65·717	Arable, rough pasture, streams, & ruins.	45	16·607	Arable & road.
10	35·841	Rough pasture and streams.	46	7·638	Rough pasture, stream, &c.
11	11·023	Wood.	47	2·233	Arable & stream.
12	34·156	Rough pasture.	48	·137	Rough pasture and stream.
13	23·261	Arable, ruins, &c.	49	·663	Arable, rough pasture, & stream.
14	30·348	Arable, rough pasture, & sheepfold.	50	21·622	Arable, rough pasture, & stream.
15	46·574	Rough pasture, stream, & marsh.	51	4·070	Arable & stream.
16	12·504	Arable.	52	1·165	Houses, road, & waste.
17	3·149	Wood.	53	15·022	House, arable, road, rough pasture, and stream.
18	3·688	Arable, rough pasture, & stream.	54	3·172	Rough pasture and stream.
19	1·377	Arable & stream.	55	1·187	Rough pasture.
20	·439	Houses, yard, & road.	56	·133	Rough pasture.
21	2·359	Rough pasture.	57	14·827	Arable, rough pasture, road, & footpath.
22	·942	Rough pasture.	58	1·210	Allt an Tuim Bhric.
23	6·672	Rough pasture & foot-path.	59	7·468	Wood.
24	·063	House, garden, & ruin.	60	·570	Rough pasture.
25	6·633	Arable & rough pasture.	61	·086	Garden.
26	1·553	Arable & rough pasture.	62	52·177	House, ruin, arable, rough pasture, foot-path, & marsh.
27	3·554	Rough pasture, marsh, & road.			

No. on Plan.	Area in Acres	Description.	No. on Plan.	Area in Acres.	Description.
63	21·755	Arable, footpath, and marsh.	101	2·862	Arable & rough pasture.
64	·549	Houses, garden, and waste.	102	4·616	House, rough pasture, & roads.
65	13·095	Arable, rough pasture, & road.	103	·298	Houses, garden, and yards.
66	·734	Wood.	104	5·142	Arable, rough pasture, road, &c.
67	24·744	Arable, rough pasture, & stream.	105	416·679	Loch Tay (part of).
68	1·700	Arable.	106	·936	Wood.
69	5·756	Arable.	107	2·040	Arable & rough pasture.
70	4·729	Arable, rough pasture, stream, & road.	108	13·217	Arable & rough pasture.
71	·774	Houses, garden, yards, &c.	109	1·421	Houses, ruins, yards, arable, & road.
72	19·702	Arable, stream, road, & footpath.	110	1·329	Rough pasture.
73	61·766	Wood.	111	2·312	Arable & rough pasture.
74	1·191	Wood.			
75	7·049	Arable.			
76	6·239	Arable.		1539·106	Area of the numbered part of the Parish of Weem (Det., No. 4)
77	·164	Houses, yard, & waste.			
78	·497	Houses, garden, and waste.			
79	22·729	Arable, rough pasture, stream, road, & ruin.			
80	7·222	Wood.			
81	4·162	Trust road.			
82	9·250	Rough pasture & road.			
83	·663	Houses, ruins, & waste.			
84	15·955	Arable, & rough pasture.			
85	·833	Arable.		10611·368	Moorland, &c.
86	6·765	Arable, rough pasture, & road.		45·480	River Lyon.
87	·516	Wood.		10656·848	Area unnumbered.
88	1·074	Wood.		1539·106	Area numbered.
89	9·288	Arable, rough pasture, & roads.		12195·954	Area of the whole of the Parish of Weem (Detached, No. 4).
90	·674	Rough pasture & road.			
91	5·223	Wood.			
92	1·731	Arable.			
93	1·787	Stream.			
94	8·716	Arable & stream.			
95	·781	Arable & ruins.			
96	12·849	Rough pasture, footpath, & stream.			
97	2·611	Arable & road.		11726·636	Land.
98	8·367	Rough pasture & road.		4·162	Public roads.
99	8·078	Arable & ruin.		465·156	Water.
100	9·847	Arable & rough pasture.		12195·954	Area of the Parish of Weem (Det., No. 4).

UNNUMBERED

(DRAWN PRINCIPALLY ON THE SIX INCH SCALE).

RECAPITULATION.

PARISH OF WEEM.

No. on Plan.	Area in Acres.	Description.	No. on Plan.	Area in Acres.	Description.
PARISH OF WEEM (DET., No. 5), Adjoining the Parishes of Dull, Fortingal, and Kenmore.			PARISH OF WEEM (DET., No. 6), Adjoining the Parishes of Dull & Kenmore.		
1	1·444	Wood.	1	10·861	Wood.
2	·176	Wood.	2	13·544	River Tay (part of).
3	4·757	Rough pasture.	3	53·408	Arable & stream.
4	·213	Mill dam (part of).	4	5·902	Wood.
5	1·833	Rough pasture.	5	18·968	Arable, roads, & trees.
6	40·051	Wood & rough pasture.	6	3·223	Wood.
7	·318	Wood.	7	·632	Wood.
8	·870	Wood.	8	3·898	Wood.
9	126·903	Arable, road, &c.	9	·263	Arable.
10	1·539	Wood.	10	·358	Arable, &c.
11	·363	Pond.	11	·118	Arable.
12	2·748	Wood.	12	·104	Arable & shed.
13	1·254	Houses, yard, & road.	13	19·449	Arable, roads, &c.
14	10·433	River Lyon.	14	·433	Wood.
15	3·315	Wood, &c.	15	1·603	House, stream, yards, road, & waste.
16	2·799	Statute labor road.	16	·286	Arable.
17	·427	Nursery.	17	·301	Wood.
18	·249	House, garden, &c.	18	·750	Houses, garden, yards, & waste.
19	6·395	Wood.	19	·497	Wood.
20	14·822	Arable.	20	·618	Wood, &c.
21	·572	Wood.	21	·538	Wood.
22	28·091	Arable, &c.	22	13·086	Arable, roads, &c.
23	1·270	Garden, &c.	23	·156	Pond.
24	·874	Wood, &c.	24	16·981	Wood, streams, and roads.
25	8·883	Arable.	25	·134	Wood.
26	·800	Wood.	26	1·105	House, wood, & roads.
27	1·040	Wood.	27	2·311	Wood, &c.
28	8·831	Arable.	28	1·440	Trust road.
29	44·639	Rough pasture, &c.	29	2·592	Wood.
30	143·918	Wood & rough pasture.	30	12·342	Arable.
31	4·479	Wood, &c.	31	10·043	Wood & roads.
	464·306		32	8·018	Wood.
			33	17·289	Arable.
			34	1·451	Wood.
			35	·498	Wood.
			36	·649	Wood.
			37	6·291	Rough pasture, &c.
			38	·466	Wood.
			39	1·836	Wood.
			40	25·538	Rough pasture & road.
			41	·536	Wood.
				258·516	Area of the numbered part of the Parish of Weem (Det., No. 6).
RECAPITULATION.					
	450·498	Land.			
	2·799	Public roads.			
	11·009	Water.			
	464·306	Area of the Parish of Weem (Det., No. 5).			

No. on Plan.	Area in Acres.	Description.	No. on Plan.	Area in Acres.	Description.
UNNUMBERED			18	1·256	Houses, garden, yards, & road.
(DRAWN PRINCIPALLY ON THE SIX-INCH SCALE).			19	3·160	Wood.
			20	1·574	Trust road.
—			21	·530	Wood.
			22	·378	Wood.
—			23	7·450	Arable, &c.
			24	·323	Wood.
100·382	Wood, stream, & rough pasture.	25	6·505	Wood, stream, & roads.	
100·382	Area unnumbered.	26	16·687	Wood, streams, road, & footpath.	
258·516	Area numbered.	27	·469	Kiln, shed, road, and waste.	
—			28	·321	Pond.
			29	·169	Wood.
358·898	Area of the whole of the Parish of Weem (Detached, No. 6).	30	13·535	Arable & roads.	
—			31	·606	Wood.
			32	·324	Houses & yard.
RECAPITULATION.			33	23·809	Rough pasture, road, & stream.
			34	58·609	Wood, rough pasture, roads, &c.
343·758	Land.	35	154·926	Wood, streams, & footpath.	
1·440	Public roads.	—			
13·700	Water.	412·541	Area of the numbered part of the Parish of Weem (Det., No. 7).		
358·898	Area of the Parish of Weem (Det., No. 6).	UNNUMBERED			
—			(DRAWN PRINCIPALLY ON THE SIX-INCH SCALE).		
			165·182	Moorland, &c.	
—			165·182	Area unnumbered.	
			412·541	Area numbered.	
—			577·723	Area of the whole of the Parish of Weem (Detached, No. 7).	
			RECAPITULATION.		
—			571·872	Land.	
			1·574	Public roads.	
—			4·277	Water.	
			577·723	Area of the Parish of Weem (Det., No. 7).	
PARISH OF WEEM (DET., No. 7),					
Adjoining the Parish of Dull.					
—					
1	3·956	River Tay (part of).	—		
2	·694	Wood & waste.			
3	·064	House, &c.	—		
4	10·424	Arable & roads.			
5	15·129	Arable.	—		
6	12·452	Wood, streams, & road.			
7	·118	House & ornamental ground.	—		
8	4·139	Wood, stream, & footpaths.			
9	1·558	Arable & footpath.	—		
10	·158	House, garden, &c.			
11	·093	Wood, garden, &c.	—		
12	1·070	Wood & roads.			
13	1·865	Wood.	—		
14	1·549	Arable.			
15	·836	Wood & roads.	—		
16	67·661	Arable, roads, &c.			
17	·144	Wood.	—		

No. on Plan.	Area in Acres.	Description.	No. on Plan.	Area in Acres.	Description.
PARISH OF WEEM (DET., No. 8), Adjoining the Parish of Kenmore.			4	1·223	Wood.
UNNUMBERED—ON THE SIX-INCH SCALE ONLY.			5	3·705	House, ruin, & arable.
567·615	Moorland, &c.	6	·164	Rough pasture.	
567·615	Area of the Parish of Weem (Det., No. 8).	7	·794	Arable & stream.	
PARISH OF WEEM (DET., No. 9), Adjoining the Parishes of Fortingal & Killin.			8	·082	Waste.
UNNUMBERED—ON THE SIX-INCH SCALE ONLY.			9	·082	Waste, &c.
17310·049	Moorland, &c.	10	1·820	Arable, ruin, &c.	
91·387	Loch Girre.	11	1·128	Trust road.	
110·389	Loch Dhamh.	12	2·782	Highland Railway (Aberfeldy Branch—part of).	
6·691	Lochan nan Cat.	13	·164	Wood.	
19·127	River Lyon.	14	6·401	Wood, streams, ruin, & footpath.	
·892	Lochan Achlarich.	15	3·707	Arable & rough pasture.	
4·264	Lochan Learg nan Lunn.	16	·250	House, garden, ruin, road, &c.	
34·096	River Lochay.	17	3·490	Arable.	
17576·895		18	·358	Road.	
RECAPITULATION.			19	21·664	Arable.
17310·049	Land.	20	·795	Houses, yards, gardens, waste, &c.	
266·846	Water.	21	2·027	Wood.	
17576·895	Area of the Parish of Weem (Det., No. 9).	22	1·162	Rough pasture, &c.	
PARISH OF WEEM (DET., No. 10), Adjoining the Parishes of Dull & Little Dunkeld.			23	1·468	Rough pasture, furze, & stream.
1	8·054	River Tay (part of).	24	·524	Rough pasture.
2	·333	Rough pasture.	25	3·843	Rough pasture & road.
3	·690	Arable.	26	·254	Wood.
			27	35·088	Arable.
			28	1·671	Rough pasture & furze.
			29	1·387	Private road.
			30	2·159	Houses, garden, rough pasture, stream, &c.
			31	55·106	Arable, rough pasture, mill dam, & road.
			32	2·524	Brushwood, rough pasture, stream, & road.
			33	48·659	Arable, &c.
			34	18·478	Arable, streams, &c.
			35	·108	House & waste.
			36	2·934	Brushwood, stream, & mill dam.
			37	25·107	Arable & road.
			38	6·474	Rough pasture & roads.
			39	1·285	Houses, garden, road, yard, rough pasture, & waste.
			40	·964	Road, rough pasture, & stream.
			41	10·908	Arable.
			42	2·287	Rough pasture.

No. on Plan.	Area in Acres	Description.	No. on Plan.	Area in Acres.	Description.												
43	9·312	Arable, road, & stream.	RECAPITULATION. <hr/> <table border="1" style="margin-left: auto; margin-right: auto;"> <tr> <td>2202·976</td> <td>Land.</td> </tr> <tr> <td>1·128</td> <td>Public roads.</td> </tr> <tr> <td>2·782</td> <td>Railways.</td> </tr> <tr> <td>21·432</td> <td>Water.</td> </tr> <tr> <td colspan="2"><hr/></td> </tr> <tr> <td>2228·318</td> <td>Area of the Parish of Weem (Det., No. 10).</td> </tr> </table>			2202·976	Land.	1·128	Public roads.	2·782	Railways.	21·432	Water.	<hr/>		2228·318	Area of the Parish of Weem (Det., No. 10).
2202·976	Land.																
1·128	Public roads.																
2·782	Railways.																
21·432	Water.																
<hr/>																	
2228·318	Area of the Parish of Weem (Det., No. 10).																
44	2·708	Arable, stream, &c.															
45	1·929	Rough pasture, stream, & road.															
46	17·253	Rough pasture and streams.															
47	3·557	Rough pasture, stream, road, & ruins.															
48	·372	House, rough pasture, & garden.															
49	6·511	Arable & rough pasture.															
50	14·173	Rough pasture and stream.															
51	13·120	Rough pasture.															
52	23·928	Rough pasture, foot-path, & streams.	PARISH OF WEEM (DET., No. 11), Situated between detached portions of the Parishes of Dull, Kenmore, and Monzie, on Six-inch Sheets LX., LXX., & LXXI. <hr/> UNNUMBERED. <hr/> <table border="1" style="margin-left: auto; margin-right: auto;"> <tr> <td>945·354</td> <td>Moorland, &c.</td> </tr> <tr> <td colspan="2"><hr/></td> </tr> <tr> <td>945·354</td> <td>Area of the Parish of Weem (Det., No. 11).</td> </tr> </table>			945·354	Moorland, &c.	<hr/>		945·354	Area of the Parish of Weem (Det., No. 11).						
945·354	Moorland, &c.																
<hr/>																	
945·354	Area of the Parish of Weem (Det., No. 11).																
53	6·395	Rough pasture, &c.															
54	2·467	Heathy pasture.															
<hr/>																	
383·828	Area of the numbered part of the Parish of Weem (Det., No. 10).																
UNNUMBERED																	
(DRAWN PRINCIPALLY ON THE SIX-INCH SCALE).																	
<hr/>																	
1831·112	Moorland, &c.	RECAPITULATION FOR THE PH. <hr/> <table border="1" style="margin-left: auto; margin-right: auto;"> <tr> <td>41857·469</td> <td>Land.</td> </tr> <tr> <td>26·672</td> <td>Public roads.</td> </tr> <tr> <td>2·782</td> <td>Railways.</td> </tr> <tr> <td>1290·445</td> <td>Water.</td> </tr> <tr> <td colspan="2"><hr/></td> </tr> <tr> <td>43177·368</td> <td>Total area of the Parish of Weem, in the Co. of Perth.</td> </tr> </table>			41857·469	Land.	26·672	Public roads.	2·782	Railways.	1290·445	Water.	<hr/>		43177·368	Total area of the Parish of Weem, in the Co. of Perth.	
41857·469	Land.																
26·672	Public roads.																
2·782	Railways.																
1290·445	Water.																
<hr/>																	
43177·368	Total area of the Parish of Weem, in the Co. of Perth.																
12·558	Loch na Craige (part of).																
·820	Loch Creagh (part of).																
<hr/>																	
1844·490	Area unnumbered.																
383·828	Area numbered.																
<hr/>																	
2228·318	Area of the whole of the Parish of Weem (Detached, No. 10).																


INDEX TO PLACES

IN THE

PARISH OF WEEM.

COUNTY OF PERTH.

Name of Place.	No. of Sheet.		Descriptive Remarks.
	6-inch scale.	25·344-inch scale.	
Achmore	LXXX.	3	A house & demesne.
Allt-na Breaclaich.....	„	4	
Allt Dhuin Crosg	LXVIII.	9	
Baltachan	XLIX.	6	A village.
Castle Menzies	„	5	A house & demesne.
Creag Ghlas	LXXX.	4	Rocks, &c.
Cos-Chraoibhe	„	4	Ruins.
Creag Mhòr	LXVIII.	13	
Corry Charmaig.....	„	9	Houses.
Eastern Baltachan.....	XLIX.	6	Houses, &c.
Firbush Point	LXVIII.	16	In Loch Tay.
Loch Tay	{ „	15	
	LXXX.	3	
Muileann Dubh.....	LXVIII.	16	A house, &c.
River Dochart	LXXX.	3	
River Tay	XLIX.	9, 10	
Tychraggan	„	6	Houses, &c.
Tay Bridge.....	„	6	
Tirai	LXVIII.	13	Houses, &c.
Weem.....	XLIX.	5, 6	A village.




P A R I S H O F W E I S D A L E,

IN THE

COUNTY OF ORKNEY AND SHETLAND—(SHETLAND).

Price One Shilling.



e
l,
f

h

i
d
d
d

l-

is
to
y

s,

es

H

T

T

it

F.
C.
V.
y.
S.

he

of

which does not follow the centre of the fence, the area is calculated to the parish or other boundary, and not to the centre

(2.) The fences, &c., bounding either side of a railway are included wholly within its ~~area~~.

ORDNANCE SURVEY OF SCOTLAND

PARISH OF WEISDALE
ORKNEY & SHETLAND

(Shetland)

INDEX TO THE SHEETS

EXPLANATORY REMARKS

The Scale of the Parish Plans is the 1-2500th of the actual length on the ground, and is equal to 25·344 inches to a mile, or 3·157 chains to an inch, which is very approximately equal to one square inch to one acre, the square of 1·0018 inch being equal to one acre.

The length of each sheet is $1\frac{1}{2}$ miles, and the breadth 1 mile, the area of each sheet is therefore 960 acres.

Each enclosure has a reference number to the area which is given in this Book; in the case of towns and large villages encircled by a red band, one number and area only are given for the portion within the red band, unless they are contained in more than one parish, in which case a number is given for the portion included in each parish.

The Braces [\curvearrowright] on the plans are to indicate that the spaces so braced are included under the same reference number.

The Altitudes in feet above the Mean Level of the Sea are written thus —31·4.

The Scale of the County Plans is 6 inches to a mile, and each sheet contains 16 sheets of the Parish Plans. There is therefore a double reference number to each sheet of the Parish Plans, as VI. 9., the first number referring to the County Plans, the second number to the Parish Plans.

The dimensions of the sheets on the Six-inch scale being four miles by six miles, the area is twenty-four square miles, equal to 15,360 acres.

The following are the characters employed on the Ordnance Plans on the Scales of 1-2500, and 6 inches to a mile :—

County Names	C	Hundreds or Wards	H
Parishes, Ancient or Mother.....	P	Civil Parishes or Townships	T
Extra Parochial	E	Division of Townships	T
Municipal Wards.....		W	

Antiquities		ROMAN <i>Druidical or Saxon</i> <i>Norman or Subsequent</i>
-------------------	--	-------------------------------------------------------------------

The descriptions of the boundaries are shown by the following initials :—

Centre of Stream	C.S.		Centre of Fence	C.F.
Centre of Road	C.R.		Top of Cop	T.C.
Side of Stream or Drain ...	S.S. or S.D.		Centre of Wall	C.W.
Root of Hedge	R.H.		Defaced	Def.
Face of Wall	F.W.		Track of Stream.....	T.S.
Undefined.....				Und.

Where a change occurs in the boundaries, the symbol [o—o] is used to show the part at which the change takes place.

N.B.—The areas are computed to the centre of fence, or other boundary of enclosure, except in the following cases :—

- (1.) When the fence or other boundary is also the boundary of a Parish or other Civil Division, which does not follow the centre of the fence, the area is calculated to the Parish or other boundary, and not to the centre
- (2.) The fences, &c., bounding either side of a railway are included wholly within its area.

N.B.—To convert Decimal Fractions of an Acre into Roods and Perches, multiply the decimal first by 4 and then by 40, preserving the same number of decimals in the product.

Examples—

Acres.
633'357

4

1·428
40

Acres.
527'013

4

·052
40

A. R. P.
633 1 17

17'120

A. R. P.
527 0 2

2'080

TABLE

FOR CONVERTING DECIMAL PARTS OF AN ACRE INTO ROODS AND PERCHES.

Perch.	0 Rood.	1 Rood.	2 Roods.	3 Roods.	Perch.	0 Rood.	1 Rood.	2 Roods.	3 Roods.
0	·000	·250	·500	·750	21	·131	·381	·631	·881
1	·006	·256	·506	·756	22	·137	·387	·637	·887
2	·012	·262	·512	·762	23	·144	·394	·644	·894
3	·019	·269	·519	·769	24	·150	·400	·650	·900
4	·025	·275	·525	·775	25	·156	·406	·656	·906
5	·031	·281	·531	·781	26	·162	·412	·662	·912
6	·037	·287	·537	·787	27	·169	·419	·669	·919
7	·044	·294	·544	·794	28	·175	·425	·675	·925
8	·050	·300	·550	·800	29	·181	·431	·681	·931
9	·056	·306	·556	·806	30	·187	·437	·687	·937
10	·062	·312	·562	·812	31	·194	·444	·694	·944
11	·069	·319	·569	·819	32	·200	·450	·700	·950
12	·075	·325	·575	·825	33	·206	·456	·706	·956
13	·081	·331	·581	·831	34	·212	·462	·712	·962
14	·087	·337	·587	·837	35	·219	·469	·719	·969
15	·094	·344	·594	·844	36	·225	·475	·725	·975
16	·100	·350	·600	·850	37	·231	·481	·731	·981
17	·106	·356	·606	·856	38	·237	·487	·737	·987
18	·112	·362	·612	·862	39	·244	·494	·744	·994
19	·119	·369	·619	·869	40	·250	·500	·750	1·000
20	·125	·375	·625	·875					

PARISH OF WEISDALE,

IN THE

COUNTY OF ORKNEY AND SHETLAND—(SHETLAND).

No. of Sheet and Plan and No. on Plan.	Area in Acres.	No. of Sheet and Plan and No. on Plan.	Area in Acres.	No. of Sheet and Plan and No. on Plan.	Area in Acres.
Sheet XLIII. 10:—		Sheet XLIII. 10:—		Sheet XLIII. 14:—	
1	.737	(cont ^d . 40	6.222	(cont ^d . 77	8.559
2	5.567	41	.291	78	1.093
3	2.166	42	6.375	79	24.959
4	.392	43	15.729	80	.544
5	2.760	44	6.876	81	5.047
6	1.377	45	.240	82	.059
7	3.575	46	.436	83	9.741
8	1.545	47	.493	84	.926
9	6.025	48	1.358	85	.159
10	3.383	49	.581	86	.360
11	12.095	50	5.448	87	12.470
12	.916			88	3.369
13	100.040	Sheet XLIII. 14:—		89	6.180
14	1.606	51	1.521	90	.276
15	13.260	52	1.890	91	.435
16	2.390	53	1.381	92	2.059
17	.875	54	.346	93	36.647
18	3.660	55	1.245	94	.945
19	74.718	56	.109	95	1.216
20	54.133	57	9.158	96	10.095
21	3.911	58	.463	97	.449
22	5.996	59	1.033	98	.957
23	1.440	60	1.411	99	.449
24	1.316	61	.999	100	14.343
25	.534	62	.583	101	9.969
26	.235	63	18.982	102	5.105
27	2.476	64	1.366	103	1.117
28	2.253	65	.402	104	.191
29	.147	66	5.905	105	2.177
30	11.426	67	2.126	106	2.330
31	3.690	68	.288	107	1.172
32	.231	69	1.199	108	1.005
33	8.816	70	.418	109	1.041
34	.441	71	1.717	110	3.026
35	.535	72	.909	111	.915
36	.419	73	.851	112	.386
37	.308	74	1.252	113	1.356
38	.562	75	3.560	114	10.857
39	1.841	76	3.343	115	4.619

PARISH OF WEISDALE.

No. of Sheet and Plan and No. on Plan.	Area in Acres.	No. of Sheet and Plan and No. on Plan.	Area in Acres.	No. of Sheet and Plan and No. on Plan.	Area in Acres.
Sheet XLIII. 14 :—		Sheet XLIII. 14 :—		Sheet XLVIII. 2 :—	
(cont ^d .) 116	.329	(cont ^d .) 166	5.565	213	9.200
117	11.766	167	1.144	214	3.760
118	.627	168	2.087	215	.240
119	1.280	169	8.472	216	.079
120	3.701	170	.308	217	4.630
121	11.079	171	1.424	218	3.451
122	.181	172	3.839	219	.199
123	.455	173	45.926	220	.147
124	12.253	174	2.099	221	.351
125	4.980	175	1.277	222	.188
126	2.015	176	.445	223	1.092
127	8.496	177	9.575	224	.185
128	4.346	178	1.196	225	.502
129	5.009	179	.170	226	.512
130	3.768	180	4.842	227	.244
131	2.082	181	13.834	228	.593
132	63.918	182	2.987	229	4.293
133	.576	183	1.149	230	3.665
134	.110	184	.769	231	1.163
135	.577	185	.829	232	.173
136	.156	186	2.869	233	6.542
137	.191	187	8.880	234	7.139
138	1.013	188	5.619	235	5.678
139	.438	189	.132	236	4.191
140	1.450	190	1.176	237	.490
140a	.331	191	2.999	238	1.863
141	.289	192	6.804	239	.200
142	9.382	193	1.078	240	.573
143	1.471	194	5.677	241	4.960
144	1.574			242	.440
145	.162	Sheet XLIII. 15 :—		243	2.231
146	.218	195	3.631	244	3.995
147	.710	196	138.380	245	4.427
148	1.637	197	.240	246	.222
149	.721	198	6.904	247	.300
150	.999	199	3.730	248	1.531
151	4.887	200	28.890	249	.598
152	.768	201	16.853	250	.774
153	1.465	202	7.347	251	3.630
154	.984	203	2.582	252	1.679
155	1.805	204	14.910	252a	.436
156	2.610	205	1.952	253	.772
157	.627	206	1.051	254	18.033
158	.453	207	6.340	255	3.376
159	117.139	208	6.125	256	23.812
160	2.456	209	.478	257	3.215
161	4.347	210	1.448	258	1.103
162	3.542	211	3.960	259	6.775
163	1.706	211a	1.218	260	2.114
164	8.016	212	26.753	261	.955
165	.528			262	1.858

PARISH OF WEISDALE.

No. of Sheet and Plan and No. on Plan.	Area in Acres.	No. of Sheet and Plan and No. on Plan.	Area in Acres.	No. of Sheet and Plan and No. on Plan.	Area in Acres.
Sheet XLVIII. 2:—		Sheet XLVIII. 2:—		Sheet XLVIII. 5:—	
(cont'd.) 263	·268	(cont'd.) 314	3·006	361	136·125
264	1·288	315	1·627	362	·271
265	8·224	316	49·667	363	·912
266	·254	317	9·112	364	·160
267	3·297	318	1·079	365	·764
268	·433	319	·526	366	3·795
269	2·401	320	4·612	367	8·047
270	·859	321	1·002	368	1·642
271	3·476	322	·152	369	4·512
272	9·029	323	1·038	370	2·867
273	1·688	324	1·162	371	·311
274	·197	325	·989	372	2·623
275	1·014	326	1·935	373	·160
276	·216	327	·671	374	2·345
277	078	328	·570	375	·091
278	·254	329	1·637	376	·576
279	2·786	330	·221	377	1·203
280	2·154	331	·567	378	1·234
281	·123	332	1·091	379	·164
282	·431	333	·392	380	15·363
283	·086	334	·561	381	·961
284	·456	335	·337	382	·312
285	5·110			383	4·662
286	·404	Sheet XLVIII. 3:—		384	3·203
287	1·134	336	6·354	385	·113
288	·080	337	4·491	386	·486
289	14·972	338	1·368	387	·271
290	1·165	339	1·725	388	·280
291	3·362	340	·350	389	1·004
292	1·420	341	·256	390	2·094
293	4·435	342	·903	391	·890
294	3·639	343	3·006	392	·592
295	·472	344	426·615	393	1·817
296	1·940	345	22·389	394	2·865
297	6·752	346	1·645		
298	·917	347	7·756	Sheet XLVIII. 6:—	
299	·871	348	·908	395	2·101
300	·336	349	26·113	396	·266
301	·885	350	1·804	397	2·077
302	1·962	351	3·521	398	3·770
303	·524	352	9·595	399	1·220
304	1·696	353	234	400	·650
305	·901	354	·723	401	·673
306	·091	355	1·843	402	5·422
307	·454	356	·212	403	6·374
308	2·665	357	2·128	404	·171
309	5·552	358	3·360	405	·272
310	2·118	359	8·600	406	2·458
311	·392	360	1·899	407	·205
312	1·526			408	·199
313	5·422			409	17·794

PARISH OF WEISDALE.

No. of Sheet and Plan and No. on Plan.	Area in Acres.	No. of Sheet and Plan and No. on Plan.	Area in Acres.	No. of Sheet and Plan and No. on Plan.	Area in Acres.
Sheet XLVIII. 6 :—		Sheet XLVIII. 6 :—		Sheet XLVIII. 9 :—	
(cont ^d .) 410	·331	(cont ^d .) 460	5·068	(cont ^d .) 507	·226
411	·205	461	·176	508	·811
412	4·833	462	2·129	509	2·670
413	·176	463	·162	510	2·009
414	7·062	464	2·472	511	·224
415	·090	465	·283	512	3·045
416	2·030	466	2·130	513	·752
417	3·515	467	9·929	514	2·232
418	11·477	468	·182	515	·972
419	·580	469	·376	516	·253
420	11·203	470	·441	517	1·071
421	·653	471	2·045	518	·112
422	·389	472	·465	519	1·832
423	·339	473	·450	520	·352
424	·438	474	·290	521	·539
425	·182	475	4·183	522	·116
426	5·360	476	12·440	523	201·279
427	·213	477	17·734	524	6·050
428	6·626	478	2·627	525	1·049
429	3·151	479	1·201	525 ^a	·176
430	1·658	480	·565	526	1·483
431	·820	481	·244	527	2·062
432	8·787			528	2·254
433	2·934	Sheet XLVIII. 7 :—		529	·484
434	·522	482	3·631	530	4·455
435	61·824	483	1·124	531	·298
436	·409	484	·100	532	1·391
437	·160	485	2·744	533	3·706
438	·718	486	1·190	534	·810
439	7·105	487	5·988	535	2·973
440	7·800	488	10·559	536	·455
440 ^a	1·102	489	·530	537	·381
441	3·352	490	9·044	538	·100
442	2·250	491	4·318	539	3·031
443	1·585	492	·432	540	·648
444	1·100	493	·144	541	·170
445	10·828	494	5·876	542	·883
446	·320	495	6·050	543	5·328
447	9·998	496	3·812	544	·137
448	·815	497	·104	545	·440
449	6·434	498	·168	546	·973
450	·864	499	·094	547	·339
451	1·132	500	·337	548	2·241
452	1·447	501	7·834	549	·193
453	·520			550	11·324
454	·342	Sheet XLVIII. 9 :—		551	2·044
455	2·039	502	17·358	552	·161
456	1·190	503	1·615	553	·350
457	7·910	504	·510	554	1·134
458	·601	505	·667	555	·281
459	·228	506	·370	556	5·840

PARISH OF WEISDALE.

No. of Sheet and Plan and No. on Plan.	Area in Acres.	No. of Sheet and Plan and No. on Plan.	Area in Acres.	No. of Sheet and Plan and No. on Plan.	Area in Acres.
Sheet XLVIII. 9 :— (<i>cont^d.</i>) 557	·439	Sheet XLVIII. 9 :— (<i>cont^d.</i>) 562	3·107	Sheet XLVIII. 9 :— (<i>cont^d.</i>) 567	·968
558	3·513	563	1·369		
559	·485	564	3·453		3146·032
560	·161	565	·363		
561	7·866	566	4·932		

RECAPITULATION.

3094·303	Land.
12·890	Roads.
37·419	Water.
1·420	Tidal water.
<hr/>	
3146·032	Area of the numbered part of the Parish.
<hr/>	

PARISH OF WEISDALE.

No. of Sheet and Plan.	Area in Acres.	No. of Sheet and Plan.	Area in Acres.
<p>UNNUMBERED.</p> <hr/> <p>Principally on Six-inch Scale.</p> <hr/> <p>Sheets XLIII., XLVIII., LII.</p>		<p>Sand Water - - -</p> <p>Petta Water (part of) - -</p> <p>Maa Water - - -</p> <p>Truggles Water - - -</p> <p>Water collectively - - -</p>	<p>91·855</p> <p>8·280</p> <p>60·878</p> <p>8·744</p> <p>2·070</p>
Moorland, &c. - - -	6259·001	Area of the unnumbered -	6502·956
Foreshore - - -	35·584	Area of the numbered -	3146·032
Lamba Water - - -	36·544	Total area of the Parish -	9648·988

RECAPITULATION FOR THE PARISH.

9353·304	Land.
12·890	Roads.
245·790	Water.
1·420	Tidal water.
35·584	Foreshore.
9648·988	Total area of the Parish of Weisdale, in the County of Orkney and Shetland (Shetland).

INDEX TO PLACES

IN THE

PARISH OF WEISDALE.

COUNTY OF ORKNEY AND SHETLAND—(SHETLAND).

Name of Place.	No. of Sheet.		Name of Place.	No. of Sheet.	
	6-inch. scale.	25·344 in. scale.		6-inch. scale.	25·344 in. scale.
Airhouse Inn -	XLVIII.	6	Moustoft - -	XLVIII.	2
Bailifield - -	XLIII.	14	Nethersound - -	"	5
Cott - -	XLVIII.	9	Newhouse - -	"	3
Cuckron - -	"	3	North Huxter - -	"	6
Cupp - -	"	2	North Moustoft - -	"	2
Evrabister - -	XLIII.	14	North Scarpigarth	XLIII.	14
Flemington - -	"	"	Quoys - -	XLVIII.	3
Gardie - -	XLVIII.	2	Scarpigarth - -	XLIII.	14
Gillaburn - -	"	7	Scord of Sound - -	XLVIII.	5
Graven - -	"	2	Setter - -	"	7
Heglibister - -	"	"	Setter House - -	XLIII.	10
Hoove - -	XLIII.	14	Skurron - -	"	15
Houll - -	XLVIII.	6	Sound - -	XLVIII.	6
Houllscarpa - -	"	2	Souther House - -	XLIII.	10
Housegord - -	XLIII.	14	South Scarpigarth -	"	14
Huxter - -	XLVIII.	6	South Setter - -	"	"
Kergord - -	XLIII.	10	Springfield - -	"	10
Kurkigarth - -	XLVIII.	3	Steinswell - -	XLVIII.	2
Kurkigarth - -	"	6	Stromfirth - -	"	6, 7
Leegarth - -	XLIII.	14	Touby - -	XLIII.	14
Lindsay Lee - -	"	"	Uppersound - -	XLVIII.	6
Mill of Kergord (Corn) - -	XLVIII.	2	West Setter - -	XLIII.	10

LONDON :

Printed by GEORGE E. EYRE and WILLIAM SPOTTISWOODE,
Printers to the Queen's most Excellent Majesty.

For Her Majesty's Stationery Office.

[4625.—50.—8/80.]

14.

PARISH OF WESTRAY,
IN THE
COUNTY OF ORKNEY AND SHETLAND
(ORKNEY).

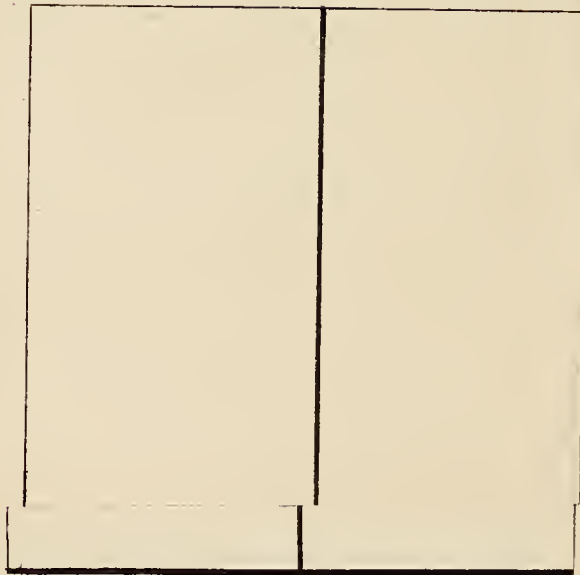
Price Two Shillings and Sixpence.



EXPLANATORY REMARKS.

(1.) When the fence or other boundary is also the boundary of a parish or other Civil Division, which does not follow the centre of the fence, the area is calculated to the Parish or other boundary, and not to the centre

(2.) The fences, &c., bounding either side of a railway are included wholly within its area.



The heavy
The light
The Rom.
The Rom.


1

EXPLANATORY REMARKS.

The Scale of the Parish Plans is the 1-2500th of the actual length on the ground, and is equal to 25·344 inches to a mile, or 3·157 chains to an inch, which is very approximately equal to one square inch to one acre, the square of 1·0018 inch being equal to one acre.

The length of each sheet is 1½ miles, and the breadth 1 mile, the area of each sheet is therefore 960 acres.

Each enclosure has a reference number to the area which is given in this Book; in the case of towns and large villages encircled by a red band, one number and area only are given for the portion within the red band, unless they are contained in more than one parish, in which case a number is given for the portion included in each parish.

The Braces [] on the plans are to indicate that the spaces so braced are included under the same reference number.

The Altitudes in feet above the Mean Level of the Sea are written thus —31'4

The Scale of the County Plans is 6 inches to a mile, and each sheet contains 16 sheets of the Parish Plans. There is therefore a double reference number to each sheet of the Parish Plans, as VI. 9., the first number referring to the County Plans, the second number to the Parish Plans.

The dimensions of the sheets on the Six-inch scale being four miles by six miles the area is twenty-four square miles, equal to 15,360 acres.


The following are the characters employed on the Ordnance Plans on the Scales of 1-2500, and 6 inches to a mile :—

County Names	C		Hundreds or Wards	H
Parishes, Ancient or Mother.....	P		Civil Parishes or Townships	T
Extra Parochial	E		Division of Townships	T
Municipal Wards.....				W

Antiquities		{ ROMAN Druidical or Saxon Norman or Subsequent
-------------------	--	-------------------------------------------------------

The descriptions of the boundaries are shown by the following initials :—

Centre of Stream	<i>C.S.</i>		Centre of Fence	<i>C.F.</i>
Centre of Road	<i>C.R.</i>		Top of Cop	<i>T.C.</i>
Side of Stream or Drain ...	<i>S.S.</i> or <i>S.D.</i>		Centre of Wall	<i>C.W.</i>
Root of Hedge	<i>R.H.</i>		Defaced	<i>Def.</i>
Face of Wall	<i>F.W.</i>		Track of Stream.....	<i>T.S.</i>
Undefined.....				<i>Und.</i>

Where a change occurs in the boundaries, the symbol [] is used to show the part at which the change takes place.

N.B.—The areas are computed to the centre of fence, or other boundary of enclosure, except in the following cases :—

- (1.) When the fence or other boundary is also the boundary of a Parish or other Civil Division, which does not follow the centre of the fence, the area is calculated to the Parish or other boundary, and not to the centre
- (2.) The fences, &c., bounding either side of a railway are included wholly within its area.

N.B.—To convert Decimal Fractions of an Acre into Roods and Perches, multiply the decimal first by 4 and then by 40, preserving the same number of decimals in the product.

Examples—

	Acres.		Acres.
	633'357		527'013
	4		4
	-----		-----
	1'428		.052
	40		40
	-----		-----
A. R. P.		A. R. P.	
633 1 17	17'120	527 0 2	2'080

TABLE

FOR CONVERTING DECIMAL PARTS OF AN ACRE INTO ROODS AND PERCHES.

Perch.	0 Rood.	1 Rood.	2 Roods.	3 Roods.	Perch.	0Rood.	1 Rood.	2 Roods.	3 Roods.
0	.000	.250	.500	.750	21	.131	.381	.631	.881
1	.006	.256	.506	.756	22	.137	.387	.637	.887
2	.012	.262	.512	.762	23	.144	.394	.644	.894
3	.019	.269	.519	.769	24	.150	.400	.650	.900
4	.025	.275	.525	.775	25	.156	.406	.656	.906
5	.031	.281	.531	.781	26	.162	.412	.662	.912
6	.037	.287	.537	.787	27	.169	.419	.669	.919
7	.044	.294	.544	.794	28	.175	.425	.675	.925
8	.050	.300	.550	.800	29	.181	.431	.681	.931
9	.056	.306	.556	.806	30	.187	.437	.687	.937
10	.062	.312	.562	.812	31	.194	.444	.694	.944
11	.069	.319	.569	.819	32	.200	.450	.700	.950
12	.075	.325	.575	.825	33	.206	.456	.706	.956
13	.081	.331	.581	.831	34	.212	.462	.712	.962
14	.087	.337	.587	.837	35	.219	.469	.719	.969
15	.094	.344	.594	.844	36	.225	.475	.725	.975
16	.100	.350	.600	.850	37	.231	.481	.731	.981
17	.106	.356	.606	.856	38	.237	.487	.737	.987
18	.112	.362	.612	.862	39	.244	.494	.744	.994
19	.119	.369	.619	.869	40	.250	.500	.750	1'000
20	.125	.375	.625	.875					

PARISH OF WESTRAY,

IN THE

COUNTY OF ORKNEY AND SHETLAND—(ORKNEY).

No. of Sheet and Plan and No. on Plan.	Area in Acres.	No. of Sheet and Plan and No. on Plan.	Area in Acres.	No. of Sheet and Plan and No. on Plan.	Area in Acres.
Sheet LXX. 11:—		Sheet LXX. 15:—		Sheet LXX. 15:—	
1	4.794	(cont ^d . 37	.578	(cont ^d . 76	4.536
2	1.711	38	.232	77	.111
3	4.705	39	.887	78	4.919
4	7.471	40	.425	79	3.633
4a	.323	41	16.013	80	.707
5	5.780	42	8.476	81	.831
6	3.980	43	10.229	82	1.027
7	6.733	44	5.389	83	6.285
8	1.630	45	22.665	84	.550
9	.286	46	13.669	85	13.916
10	11.524	47	3.183	86	.643
11	16.260	48	2.340	87	15.386
12	9.543	49	.101	88	3.548
13	.336	50	.722	89	.293
14	4.541	51	1.092	90	9.898
15	.977	52	4.174	91	14.054
16	1.378	53	.312	92	22.575
17	14.444	54	.529	93	17.776
18	.381	55	2.189	93a	.880
19	3.862	56	.327	94	1.547
20	2.714	57	37.539	95	.443
21	14.308	58	.244	96	5.392
22	.343	59	.724	97	.124
23	2.021	60	1.020	98	4.207
24	1.284	61	.148	99	.292
25	1.638	62	3.263	100	1.566
26	1.248	63	19.625	101	1.670
27	158.457	64	5.928	102	4.627
28	5.141	65	21.799	103	.542
29	1.220	66	1.847	104	.339
30	.402	67	.738	105	11.693
31	38.914	68	.153	106	.271
32	12.437	69	.192	107	39.053
33	.306	70	18.836	108	3.862
34	9.588	71	.320	Sheet LXXV. 1:—	
Sheet LXX. 15:—		72	10.232	109	117.904
35	7.345	73	.146	110	.931
36	.900	74	.312	111	11.767
		75	12.299		

PARISH OF WESTRAY.

No. of Sheet and Plan and No. on Plan.	Area in Acres.	No. of Sheet and Plan and No. on Plan.	Area in Acres.	No. of Sheet and Plan and No. on Plan.	Area in Acres.
Sheet LXXV. 1 :—		Sheet LXXV. 2 :—		Sheet LXXV. 3 :—	
(cont ^d .) 112	28·944	(cont ^d .) 161	·330	(cont ^d .) 208	12·123
113	1·119	162	11·033	209	·810
114	1·775	163	·496	210	1·501
115	34·947	164	12·902	211	·564
116	1·621	165	9·953	212	20·567
117	1·781	166	1·941	213	·264
118	3·606	167	11·866	214	·621
119	2·038	167 ^a	·986	215	4·568
120	2·011	168	9·500	216	·226
121	·396	169	·235	217	·561
122	8·385	170	9·280	218	15·839
123	9·728	171	1·331	219	·538
124	1·502	172	30·300	220	4·312
		173	1·237	221	16·333
Sheet LXXV. 2 :—		174	13·911	222	1·165
125	5·261	175	1·635	223	·730
126	10·196	176	·563	224	5·310
127	9·647	177	·731	225	5·324
128	234·588	178	·530	226	9·003
129	4·613			227	·918
130	9·839	Sheet LXXV. 3 :—		228	9·082
131	·531	179	·178	229	·324
132	·133	180	·526	230	2·886
133	·866	181	·468	231	·787
134	9·640	182	5·939	232	·114
135	16·985	183	11·482	233	7·312
136	1·424	184	·518	234	4·466
137	4·399	185	5·381	235	1·074
138	5·442	185 ^a	·357	236	·816
139	20·638	186	·769	237	39·648
140	2·809	187	2·137	238	16·041
141	14·173	188	7·387	239	3·750
142	1·416	189	9·280	240	·575
143	·247	190	11·855	241	3·775
144	6·784	191	1·338	242	·358
145	1·958	192	·778	243	·442
146	·126	193	1·731	244	2·740
147	12·458	194	26·584	245	4·140
148	1·060	195	·806	246	17·496
149	·487	196	·436	247	3·966
150	2·649	197	1·608	248	·397
151	12·314	198	·160	249	14·571
152	2·764	199	1·051	250	·952
153	1·037	200	·310	251	6·240
154	141·506	201	·221	252	1·235
155	1·176	202	4·047	253	·395
156	1·154	203	·185	254	3·550
157	1·916	204	1·452	255	·156
158	·485	205	·611	256	3·738
159	·474	206	45·442	257	3·060
160	·469	207	18·994	258	·975

PARISH OF WESTRAY.

No. of Sheet and Plan and No. on Plan.	Area in Acres.	No. of Sheet and Plan and No. on Plan.	Area in Acres.	No. of Sheet and Plan and No. on Plan.	Area in Acres.
Sheet LXXV. 3:— (cont ^d .) 259	2·681	Sheet LXXV. 6:— (cont ^d .) 306	·363	Sheet LXXV. 6:— (cont ^d .) 355	·866
Sheet LXXV. 5:—		307	7·879	356	3·988
260	318·689	308	11·778	357	1·536
261	3·617	309	4·750	358	2·508
262	15·052	310	1·317	359	6·932
263	13·057	311	·615	360	6·263
264	21·714	312	2·107	361	1·600
265	11·200	313	6·759	362	2·408
266	1·179	314	·805	363	2·464
267	14·379	314a	·730	364	·224
268	·874	315	5·478	365	2·448
269	4·214	316	5·538	366	4·936
270	1·879	317	16·381	367	2·766
271	4·626	318	7·472	368	11·642
272	·581	319	·367	369	2·191
273	·301	320	·136	370	14·881
274	1·849	321	·593	371	8·596
275	1·997	322	1·388	372	8·298
276	2·041	323	·383	373	·436
277	·874	324	·512	374	1·145
278	4·215	325	·249	375	·859
279	3·850	326	2·168	376	1·208
280	2·842	327	·826	377	1·577
281	·156	328	·828	378	·346
282	4·364	329	14·381	379	1·614
283	8·496	330	1·522	380	9·548
284	11·876	331	·511	381	6·405
285	1·213	332	·267	382	9·500
Sheet LXXV. 6:—		333	15·081	383	7·057
286	28·009	334	11·876	384	1·813
287	6·730	334a	·241	385	4·776
288	6·254	335	9·386	386	·383
289	11·852	336	3·986	387	·976
290	·629	337	·735	388	1·542
291	7·061	338	19·885	389	·407
292	7·178	339	·649	390	1·853
293	13·564	340	·187	391	2·829
294	2·611	341	1·287	392	·305
295	2·438	342	·610	393	·155
296	1·634	343	·510	394	25·731
297	3·455	344	3·860	395	1·004
298	·267	345	2·637	396	·197
299	1·937	346	30·975	397	1·492
300	1·124	347	13·815	398	6·273
301	1·503	348	7·943	399	1·596
302	·301	349	2·068	400	·615
303	·925	350	·550	401	3·204
304	·485	351	·243	401a	1·092
305	11·008	352	·829	402	4·140
		353	1·189	403	9·129
		354	·077	404	4·884

PARISH OF WESTRAY.

No. of Sheet and Plan and No. on Plan.	Area in Acres.	No. of Sheet and Plan and No. on Plan.	Area in Acres.	No. of Sheet and Plan and No. on Plan.	Area in Acres.
Sheet LXXV. 6:—		Sheet LXXV. 7:—		Sheet LXXV. 7:—	
(cont ^d) 405	.774	(cont ^d) 453	5.936	(cont ^d) 503	.373
406	39.406	454	2.198	504	.551
407	.563	455	.418	505	10.056
408	4.969	456	4.257	506	20.220
409	15.227	457	14.477	507	16.301
410	9.806	458	.660	508	.814
411	1.482	459	2.699	509	3.107
412	8.367	460	17.606	510	2.486
413	1.410	461	2.233	511	2.119
414	2.560	462	4.593	512	1.937
415	1.566	463	.090	513	.479
416	10.445	464	.544	514	.459
417	1.024	465	1.324	515	.348
418	.834	465a	.471	516	17.828
419	15.026	466	5.848	517	19.857
420	4.943	467	4.378	Sheet LXXV. 8:—	
421	8.964	468	.487	518	12.543
422	.895	469	2.294	519	.288
423	1.558	470	.098	519a	1.967
424	.953	471	3.979	520	10.107
425	3.056	472	.766	Sheet LXXV. 10:—	
426	1.257	473	.369	521	5.995
427	5.798	474	.441	522	3.074
Sheet LXXV. 7:—		475	.521	523	4.925
428	.360	476	.264	524	5.227
429	1.746	477	.149	525	4.634
430	.116	478	14.248	526	17.857
431	.353	479	.973	527	5.079
432	.260	480	1.282	528	5.007
433	6.026	481	.558	529	.374
434	14.313	482	20.229	530	3.180
435	18.630	483	.124	531	5.406
436	11.350	484	1.331	532	6.479
437	.125	485	4.376	533	.762
438	.154	486	.551	534	5.140
439	.165	487	5.628	535	4.760
440	1.011	488	3.648	536	1.141
441	6.677	489	.429	537	2.787
441a	.080	490	.561	538	22.427
442	.316	491	.593	538a	4.135
443	.293	492	4.011	539	2.483
444	10.886	493	3.379	540	5.148
445	.193	494	5.470	541	5.109
446	5.972	495	2.212	542	3.242
447	5.176	496	5.146	543	2.967
448	5.871	497	4.682	544	.330
449	2.964	498	2.638	545	3.099
450	19.843	499	.872	546	3.244
451	1.273	500	5.582	547	.422
452	17.554	501	.685		
		502	2.892		

No. of Sheet and Plan and No. on Plan.	Area in Acres.	No. of Sheet and Plan and No. on Plan.	Area in Acres.	No. of Sheet and Plan and No. on Plan.	Area in Acres.
Sheet LXXV. 10:—		Sheet LXXV. 11:—		Sheet LXXV. 11:—	
(cont ^{d.}) 548	2.217	(cont ^{d.}) 596	6.109	(cont ^{d.}) 647	1.862
549	3.381	597	20.710	648	1.577
550	2.629	598	19.831	649	5.349
551	2.647	599	18.875	650	.688
552	3.345	600	6.919	651	.652
553	10.466	601	1.354	652	7.094
554	10.402	602	.837	653	8.662
555	.673	603	13.664	654	.808
556	1.206	604	2.606	655	1.773
557	18.980	605	15.772	656	20.514
558	13.570	606	1.647	657	15.464
559	2.649	607	1.012	658	40.428
560	1449.085	608	.344	659	8.451
561	1.469	609	.704	660	23.679
562	1.230	610	14.599	661	1.166
563	4.970	611	4.920	662	2.701
564	13.768	612	.922	663	1.000
565	14.872	613	.120	664	3.324
566	5.843	614	19.657	665	3.846
567	14.800	615	20.444	666	1.581
		616	10.829	667	3.792
Sheet LXXV. 11:—		617	2.788	668	2.306
568	4.698	618	2.795	669	1.074
568a	3.773	619	2.862	670	.467
569	1.780	620	2.618	671	.369
570	20.025	621	5.170	672	2.706
571	20.090	622	4.900	673	7.329
572	22.269	623	1.939	674	1.982
573	.750	624	7.735	675	4.555
574	6.604	625	19.923	676	8.442
575	1.328	626	1.489	677	3.616
576	18.327	627	19.006	678	.156
577	14.562	628	17.392	679	3.311
578	3.075	629	20.252	680	1.964
579	.338	630	12.227	681	3.317
580	8.089	631	1.689	682	.275
581	3.877	632	.437	683	1.753
582	20.018	633	11.442	684	.608
583	19.932	634	.816	685	2.140
584	.134	635	5.755	686	.813
585	1.456	636	14.663	687	.185
586	4.777	637	1.550	688	1.664
587	5.726	638	.248	689	.788
588	2.314	639	19.997	690	1.473
589	2.458	640	1.422	691	.935
590	12.439	641	1.913	692	5.023
591	12.415	642	2.430	693	7.961
592	7.806	643	1.072	694	5.048
593	2.456	644	4.760	695	5.514
594	7.536	645	2.677	696	1.419
595	2.146	646	.134	697	30.661

PARISH OF WESTRAY.

No. of Sheet and Plan and No. on Plan.	Area in Acres.	No. of Sheet and Plan and No. on Plan.	Area in Acres.	No. of Sheet and Plan and No. on Plan.	Area in Acres.
Sheet LXXV. 11 :—		Sheet LXXV. 12 :—		Sheet LXXV. 12 :—	
(<i>cont^d.</i>) 698	1·302	(<i>cont^d.</i>) 744	1·269	(<i>cont^d.</i>) 795	·125
699	1·411	745	1·214	796	6·063
700	5·725	746	1·914	797	6·370
701	6·539	747	3·057	798	7·803
702	1·361	748	5·533	799	·584
703	2·336	749	25·089	800	7·654
704	2·787	750	25·515	801	3·485
705	2·965	751	1·403	802	2·006
706	2·526	752	1·143	803	3·822
707	1·657	753	5·429	804	43·906
708	2·238	754	·192	805	37·372
709	·771	755	·875	806	1·863
710	1·145	756	·389	807	·356
711	5·854	757	1·170	808	8·288
711 ^a	1·824	758	·890	808 ^a	·638
712	9·897	759	3·307	809	·264
713	6·439	760	1·000	810	4·283
714	3·662	761	·573	811	3·145
715	3·701	762	1·169	812	1·804
716	9·614	763	1·008	812 ^a	·540
717	15·121	764	·280	813	5·028
		765	4·843	814	·617
		766	11·659	814 ^a	·843
		767	2·717	815	2·119
		768	37·119	815 ^a	·530
		769	·161	816	4·608
		770	·805	817	·304
		771	·404	818	1·029
		772	10·229	819	1·536
		773	·158	820	2·626
		774	1·014	821	4·438
		775	·381	822	9·370
		776	15·518	823	10·210
		777	4·978	824	6·698
		778	5·463	825	8·993
		779	7·662	826	1·761
		780	2·326	827	1·926
		781	·510	828	·324
		782	·223	829	·909
		783	9·412	830	·493
		784	1·847	831	1·124
		785	1·341	832	1·000
		786	·774	833	3·265
		787	·899	834	·716
		788	7·216	835	11·911
		789	4·252	836	·348
		790	2·588	837	2·680
		791	·462	838	·642
		792	4·464	839	2·854
		793	3·870	840	1·454
		794	8·006	841	1·127
Sheet LXXV. 12 :—					
718	9·851				
719	3·170				
720	·439				
721	·379				
721 ^a	·244				
722	·910				
722 ^a	·710				
723	·611				
724	·851				
725	15·566				
726	1·035				
727	18·203				
728	14·368				
729	·305				
730	·307				
731	15·820				
732	14·945				
733	·558				
734	1·917				
735	1·568				
736	·917				
737	2·818				
738	·270				
739	4·658				
740	·242				
741	3·143				
742	4·172				
743	3·167				

No. of Sheet and Plan and No. on Plan.	Area in Acres.	No. of Sheet and Plan and No. on Plan.	Area in Acres.	No. of Sheet and Plan and No. on Plan.	Area in Acres.
Sheet LXXV. 12 :—		Sheet LXXV. 15 :—		Sheet LXXV. 15 :—	
(cont ^d .)		(cont ^d .)		(cont ^d .)	
842	7·227	887	9·494	935	·792
843	1·719	888	12·522	936	1·274
844	1·243	889	14·613	937	·167
845	·634	890	·526	938	9·300
846	6·250	891	2·138	939	1·725
847	·288	892	2·768	940	1·601
848	·680	893	2·987	941	7·629
849	29·524	894	2·152	942	1·630
		895	1·764	943	2·271
		896	1·273	943a	3·422
		897	1·289	944	6·673
		898	·612	945	·165
		898a	·420	946	9·354
		899	3·602	947	8·567
		900	2·033	948	1·309
		901	2·067	949	10·303
		902	·188	950	3·396
		903	·962	951	·309
		904	5·710	952	1·073
		905	7·634	953	3·741
		906	2·141	954	·504
		907	7·021	955	·597
		908	3·941	956	14·381
		908a	1·700	957	·599
		909	3·164	958	6·250
		910	2·466	959	2·606
		910a	·724	960	·474
		911	1·561	961	·165
		912	4·269	962	6·816
		913	5·587	963	4·642
		914	9·562	964	10·916
		915	5·211	965	3·579
		916	1·701	966	2·001
		917	·190	967	·768
		918	3·641	968	2·434
		919	1·623	969	9·405
		920	3·761	970	2·625
		921	·130	971	·314
		922	10·690	972	5·923
		923	2·907	973	6·698
		924	5·214	974	10·174
		925	7·060	975	·383
		926	3·714	976	·764
		927	8·303	977	·466
		928	·177	978	·891
		929	3·352	979	1·774
		930	3·513	980	·381
		931	9·106	981	1·872
		932	3·249	982	·990
		933	4·993	982a	·733
		934	2·415	983	·936
Sheet LXXVI. 9 :—					
850	3·845				
851	·284				
852	3·516				
853	·766				
854	1·606				
Sheet LXXV. 14 :—					
855	2·655				
856	·312				
857	·554				
858	1·716				
859	·852				
860	·365				
861	6·105				
862	5·203				
863	·530				
864	7·944				
865	·297				
866	35·699				
867	1·171				
868	1·636				
869	·876				
870	1·084				
871	1·127				
872	1·485				
873	1·142				
874	2·689				
875	3·176				
876	·989				
877	30·775				
878	2·594				
879	13·511				
880	43·115				
881	·406				
882	1·704				
883	7·946				
Sheet LXXV. 15 :—					
884	8·835				
885	1·200				
886	9·727				

PARISH OF WESTRAY.

No. of Sheet and Plan and No. on Plan.	Area in Acres.	No. of Sheet and Plan and No. on Plan.	Area in Acres.	No. of Sheet and Plan and No. on Plan.	Area in Acres.
Sheet LXXV 15 :—		Sheet LXXV. 15 :—		Sheet LXXV. 16 :—	
(cont ^d .) 984	1.483	(cont ^d .) 1033	2.141	(cont ^d .) 1081	7.157
984a	.530			1082	10.036
985	1.060	Sheet LXXV. 16 :—		1083	1.126
986	3.090	1034	6.758	1084	.369
987	1.260	1035	1.102	1085	1.126
988	26.964	1036	8.971	1086	1.512
989	6.673	1037	.873	1087	5.876
990	.570	1038	1.576	1088	1.006
991	5.672	1039	26.271	1089	2.465
992	13.738	1040	2.948	1090	2.161
993	13.340	1041	.662	1091	.436
994	1.015	1042	.375	1092	5.460
995	12.987	1043	1.231	1093	.971
996	3.364	1044	1.622	1094	.670
997	4.030	1045	.663	1095	28.361
998	1.102	1046	1.433	1096	2.522
999	2.753	1047	1.005	1097	1.430
1000	1.018	1048	1.304	1098	2.841
1001	.366	1049	6.979	1099	2.010
1002	2.205	1050	.500	1100	.858
1003	6.316	1051	1.089	1101	1.902
1003a	.737	1052	1.383	1102	.533
1004	5.320	1053	1.137	1103	1.909
1005	11.677	1054	5.436	1104	1.461
1006	1.969	1055	.678	1105	.424
1007	1.291	1056	.814	1106	.221
1008	.825	1057	5.848	1107	.539
1009	.859	1058	3.884	1108	2.629
1010	.379	1059	8.545	1109	1.911
1011	.700	1060	12.258	1110	.139
1012	.863	1061	7.399	1111	14.242
1013	2.535	1062	.629	1112	3.417
1014	8.287	1063	3.436	1113	1.097
1015	10.726	1064	.439	1114	1.383
1016	12.675	1065	.742	1114a	.767
1017	1.271	1065a	.659	1115	6.687
1018	.514	1066	4.003	1116	.936
1019	.179	1067	3.335	1117	1.476
1020	.992	1068	3.824	1118	2.247
1021	7.124	1069	2.664	1119	.823
1022	.450	1070	5.398	1120	7.569
1023	1.314	1071	1.098	1121	1.251
1024	.616	1072	.730	1122	5.878
1025	.552	1073	1.297	1123	2.330
1026	22.647	1074	2.177	1124	.670
1027	21.445	1075	1.953	1125	1.813
1028	11.057	1076	4.460	1126	1.170
1029	.529	1077	6.034	1127	1.727
1030	2.368	1078	6.280	1128	6.791
1031	2.208	1079	3.532	1129	.190
1032	.666	1080	9.188	1130	2.954

PARISH OF WESTRAY.

No. of Sheet and Plan and No. on Plan.	Area in Acres.	No. of Sheet and Plan and No. on Plan.	Area in Acres.	No. of Sheet and Plan and No. on Plan.	Area in Acres.
Sheet LXXV. 16:—		Sheet LXXV. 16:—		Sheet LXXV. 16:—	
(cont ^d .) 1131	8.772	(cont ^d .) 1181	.567	(cont ^d .) 1231a	.590
1132	1.609	1182	1.998	1232	1.437
1133	4.372	1183	.224	1233	2.374
1134	.993	1184	1.847	1234	13.144
1135	2.142	1185	1.293	1235	5.113
1136	.312	1186	2.151	1236	.304
1137	1.058	1187	2.460	1237	.505
1138	7.905	1188	4.248	1238	2.567
1139	32.621	1189	1.113	1239	.501
1140	.476	1190	2.876	1240	.753
1141	.220	1191	2.880	1241	.276
1142	9.379	1192	.346	1242	5.250
1143	7.712	1193	4.162	1243	1.643
1144	1.709	1194	3.495	1244	1.082
1145	.278	1195	6.890		
1146	2.781	1196	2.670	Sheet LXXVI. 13:—	
1147	.657	1197	.537	1245	.804
1148	2.342	1198	3.609	1246	4.713
1149	1.682	1199	2.485	1247	10.222
1150	1.236	1200	1.953	1248	.347
1151	2.555	1201	4.227	1249	.473
1152	2.548	1202	2.314	1250	.345
1153	1.086	1203	3.037	1251	1.605
1154	1.751	1204	.979	1252	5.217
1155	2.377	1205	4.200	1253	2.427
1156	4.016	1206	3.404	1254	4.330
1157	2.212	1207	1.144	1255	5.758
1158	2.733	1208	.359	1256	5.145
1159	8.598	1209	2.103	1257	3.478
1160	3.677	1210	2.464	1258	1.516
1161	8.747	1211	.941	1259	.459
1162	1.408	1212	3.026	1260	10.854
1163	4.994	1213	4.998	1261	7.797
1164	4.981	1214	2.439	1262	9.338
1165	4.931	1215	1.675	1263	.403
1166	19.827	1216	1.628	1264	8.915
1166a	5.287	1217	.797	1265	4.827
1167	4.908	1218	2.902	1266	.198
1168	2.204	1219	2.823	1267	9.876
1169	5.423	1220	.733	1268	1.412
1170	47.996	1221	2.535	1269	.815
1171	1.235	1222	.236	1270	1.142
1172	.424	1223	3.114	1271	.595
1173	.541	1224	.272	1272	8.427
1174	3.426	1225	.543	1273	4.860
1175	1.213	1226	1.104	1274	6.956
1176	8.277	1227	16.201	1275	.354
1177	3.565	1228	1.027	1276	3.198
1178	5.596	1229	1.540	1277	1.597
1179	6.299	1230	4.937	1278	1.400
1180	1.074	1231	2.121	1279	7.226

PARISH OF WESTRAY.

No. of Sheet and Plan and No. on Plan.	Area in Acres.	No. of Sheet and Plan and No. on Plan.	Area in Acres.	No. of Sheet and Plan and No. on Plan.	Area in Acres.
Sheet LXXVI. 13:—		Sheet LXXIX. 2:—		Sheet LXXIX. 2:—	
(cont ^d .) 1280	2.457	(cont ^d .) 1328	3.683	(cont ^d .) 1379	1.900
1281	.655	1329	19.058	1380	.227
1282	9.773	1330	10.763	1381	.243
1283	.579	1331	1.346	1382	6.809
1284	10.031	1332	.753	1383	10.212
1285	.420	1333	2.641	1384	5.529
1286	5.004	1334	1.703	1385	6.913
1287	6.013	1335	.285	1386	5.111
1288	.840	1336	.649	1387	.058
1289	2.572	1337	2.192	1388	1.932
1290	7.923	1338	3.639	1389	.643
1291	.784	1339	5.460	1390	5.500
1292	6.163	1340	2.038	1391	2.035
1293	.353	1341	4.754	1392	10.722
1294	4.939	1342	4.591	1393	.098
1295	1.173	1343	19.470	1394	1.251
1296	.185	1344	17.893	1395	5.576
1297	3.290	1345	.320		
1298	.438	1346	10.031	Sheet LXXIX. 3:—	
1299	2.546	1347	.997	1396	12.985
1300	7.583	1348	12.374	1397	.733
1301	5.168	1349	1.942	1398	3.299
1302	7.303	1350	.628	1399	.748
1303	6.166	1351	7.284	1400	.798
1304	7.198	1352	5.078	1401	5.482
1305	10.190	1353	6.492	1402	16.173
1306	.890	1354	1.368	1403	1.327
1307	1.100	1355	7.103	1404	1.475
1308	.168	1356	44.556	1405	4.238
1309	1.913	1357	.598	1405 ^a	.840
1310	1.316	1358	.385	1406	12.854
1311	.481	1359	1.195	1407	13.456
1312	1.793	1360	10.588	1408	1.187
1313	2.018	1361	5.223	1409	16.970
1314	1.904	1362	5.043	1410	4.423
1315	1.640	1363	4.092	1411	6.325
1316	1.409	1364	23.944	1412	10.177
1317	3.928	1365	.418	1413	6.949
1318	1.222	1366	.391	1414	.337
		1367	1.807	1415	.578
		1368	5.481	1416	.695
Sheet LXXIX. 2:—		1369	5.033	1416 ^a	1.180
1319	26.622	1370	5.970	1417	1.441
1319 ^a	11.799	1371	2.058	1418	1.001
1320	.852	1372	35.495	1419	5.760
1321	.742	1373	1.576	1420	3.605
1322	4.185	1374	10.380	1421	1.003
1323	2.074	1375	.312	1422	2.685
1324	.662	1376	1.463	1423	4.913
1325	2.215	1377	.620	1424	3.780
1326	2.600	1378	.203	1425	5.459
1327	.324				

No. of Sheet and Plan and No. on Plan.	Area in Acres.	No. of Sheet and Plan and No. on Plan.	Area in Acres.	No. of Sheet and Plan and No. on Plan.	Area in Acres.
Sheet LXXIX. 3:—		Sheet LXXX. 1:—		Sheet LXXX. 1:—	
(cont ^d) 1426	1·901	(cont ^d) 1473	5·212	(cont ^d) 1523	4·449
1427	24·958	1474	1·197	1524	10·456
1428	6·821	1475	1·149	1525	20·508
1429	8·034	1476	1·495	1526	·110
1430	·518	1477	2·287	1527	·270
1431	13·665	1478	1·252	1528	·377
1432	39·698	1479	3·819	1529	1·228
1433	11·449	1480	·588	1530	7·728
1434	2·328	1481	1·269	1531	·901
1435	3·468	1482	2·221	1532	6·329
1436	3·938	1483	3·067	1533	16·835
1437	151·444	1484	1·533	1534	5·078
1438	14·207	1485	·278	1535	6·347
1439	1·530	1486	·213	1536	22·880
Sheet LXXIX. 4:—		1487	5·521	1537	2·578
1440	·657	1488	3·481	1538	5·749
1441	8·928	1489	2·775	1539	2·695
1442	·641	1490	2·207	1540	1·426
1443	2·985	1491	·529	1541	·537
1444	66·876	1492	29·163	1542	6·073
1445	1·333	1493	·090	1543	2·206
1446	2·960	1494	1·220	1544	·371
1447	6·262	1495	6·402	1545	4·619
1448	3·898	1496	·631	1546	·945
1449	4·250	1497	1·925	1547	8·981
1450	·353	1498	·616	1548	1·558
1451	2·667	1499	6·022	1549	1·792
1452	6·106	1500	·108	1550	·735
1453	·353	1501	12·352	1551	15·157
1454	5·176	1502	3·067	1552	2·622
1455	·931	1503	·359	1553	15·862
1456	1·714	1504	3·262	1554	14·242
1457	5·719	1505	4·157	1555	12·099
1458	·960	1505a	·530	Sheet LXXX. 2:—	
1459	·135	1506	8·140	1556	12·346
1460	9·936	1507	3·874	Sheet LXXIX. 7:—	
1461	10·792	1508	·803	1557	2·861
1462	36·054	1509	·383	1558	18·327
Sheet LXXX. 1:—		1510	4·477	1558a	·165
1463	4·303	1511	2·107	Sheet LXXX. 5:—	
1464	·366	1512	11·274	1559	·809
1465	2·604	1513	·827	1560	·620
1466	1·360	1514	·182	1561	6·168
1467	120·353	1515	6·799	1562	3·222
1468	1·781	1516	2·338	1563	·855
1469	3·421	1517	4·072	1564	3·899
1470	·161	1518	1·218	1565	1·153
1471	·338	1519	30·122	1566	2·679
1472	1·606	1520	·629		
		1521	8·933		
		1522	35·263		

No. of Sheet and Plan and No. on Plan.	Area in Acres.	No. of Sheet and Plan and No. on Plan.	Area in Acres.	No. of Sheet and Plan and No. on Plan.	Area in Acres.
Sheet LXXX. 5:—		Sheet LXXX. 5:—		Sheet LXXX. 6:—	
(cont ^d .) 1567	10·145	(cont ^d .) 1617	1·947	(cont ^d .) 1665	2·731
1568	7·435	1618	8·568	1666	1·381
1569	·897	1619	·534	1667	4·919
1570	11·524	1620	5·792	1668	·334
1571	11·619	1621	·307	1669	1·477
1572	15·689	1622	13·369	1670	2·436
1573	22·910	1623	9·553	1671	1·910
1574	·251	1624	6·039	1672	3·261
1575	15·001	1625	7·516	1673	15·083
1576	15·439	1626	·449	1674	1·847
1577	10·195	1627	4·321	1675	2·789
1578	·321	1628	·225	1676	·890
1579	9·984	1629	7·227	1677	6·297
1580	10·168	1629 ^a	·660	1678	5·449
1581	6·350	1630	1·692	1679	4·886
1582	1·508	1631	4·693	1680	18·721
1583	11·442	1632	16·216	1681	·459
1584	·833	1633	·768	1682	2·755
1585	·790	1634	1·473	1683	·908
1586	14·040	1635	1·699	1684	51·340
1587	6·052	1636	2·324		
1588	19·239	1637	·401	Sheet LXXX. 9:—	
1588 ^a	·318	1638	·344	1685	16·990
1589	9·929	1639	5·648	1686	10·650
1590	2·009	1640	1·774	1687	·071
1591	1·789	1641	·389	1688	·666
1592	2·942	1642	8·535	1689	11·543
1593	11·125	1643	11·980	1690	·145
1594	15·213	1644	1·636	1691	3·946
1595	·583	1645	33·232	1692	·926
1596	·213	1646	11·692	1693	15·079
1597	1·592	1647	14·450	1694	2·056
1598	·273	1648	·450	1695	1·318
1599	3·700	1649	1·429	1696	·301
1600	3·503			1697	2·786
1601	·187	Sheet LXXX. 6:—		1698	5·553
1602	4·425	1650	·130	1699	·188
1603	3·220	1651	23·909	1700	3·488
1604	2·035	1652	32·841	1701	·664
1605	2·556	1653	16·745	1702	1·320
1606	·478	1654	7·412	1703	5·630
1607	·763	1655	8·187	1704	4·679
1608	15·437	1656	4·535	1705	2·919
1609	18·523	1657	·509	1706	·255
1610	21·251	1658	·368	1707	·865
1611	1·424	1659	5·670	1708	1·712
1612	·688	1660	10·991	1709	2·814
1613	15·343	1661	2·323	1710	10·107
1614	4·065	1662	33·163	1711	1·140
1615	10·716	1663	2·910	1712	·257
1616	2·068	1664	·886	1713	·340

PARISH OF WESTRAY.

No. of Sheet and Plan and No. on Plan.	Area in Acres.	No. of Sheet and Plan and No. on Plan.	Area in Acres.	No. of Sheet and Plan and No. on Plan.	Area in Acres.
Sheet LXXX. 9:—		Sheet LXXX. 9:—		Sheet LXXX. 13:—	
(cont ^d .) 1714	2.278	(cont ^d .) 1731	2.199	(cont ^d .) 1746	.848
1715	1.486	1732	6.523	1747	4.307
1716	5.730	1733	1.062	1748	9.589
1717	5.325	1734	2.169	1749	1.001
1718	1.892	1735	3.670	1750	7.906
1719	3.920	1736	10.336	1751	15.384
1720	3.431	1737	1.112	1752	11.924
1721	3.099	1738	.798	1753	1.208
1722	26.612	1739	.163	1754	.557
1723	.683			1755	3.298
1724	6.698	Sheet LXXX. 13:—		1756	29.191
1725	11.261	1740	3.835		11651.090
1726	4.873	1741	3.412	Foreshore -	1445.214
1727	2.192	1742	7.418		
1728	20.328	1743	1.318	Area of Westray -	13096.304
1729	4.312	1744	4.116		
1730	1.828	1745	1.443		

WART HOLM.

Sheet LXXIX. 16:—	
1757	.196
1758	5.741
	5.937
Foreshore -	10.033
Area of Wart Holm -	15.970

PAPA WESTRAY.

Sheet LXXI. 1:—		Sheet LXXI. 5:—		Sheet LXXI. 5:—	
1759	.122	(cont ^d .) 1764	6.754	(cont ^d .) 1771	2.992
		1765	2.160	1772	4.487
Sheet LXXI. 5:—		1766	.330	1773	.342
1760	449.227	1767	1.353	1774	2.130
1761	1.207	1768	3.719	1775	1.756
1762	1.413	1769	5.697	1776	2.286
1763	.379	1770	19.488	1777	4.543

No. of Sheet and Plan and No. on Plan.	Area in Acres.	No. of Sheet and Plan and No. on Plan.	Area in Acres.	No. of Sheet and Plan and No. on Plan.	Area in Acres.
Sheet LXXI. 5:—		Sheet LXXI. 9:—		Sheet LXX. 16:—	
(cont ^{d.}) 1778	1·699	(cont ^{d.}) 1823	·629	(cont ^{d.}) 1869	·503
1779	2·745	1824	1·307	1870	7·846
1780	2·632	1825	1·647	1871	8·714
1781	1·943	1826	14·837	1872	·223
1782	·611	1827	·453	1873	13·849
1783	·375	1828	8·043	1874	·417
1784	·503	1829	·490	1875	·665
1785	3·740	1830	8·891	1876	·502
1786	2·018	1830a	·559	1877	·762
1787	1·841	1831	·791	1878	·264
1788	1·432	1832	16·681	1879	·522
1789	5·542	1833	·710	1880	·599
1790	4·558	1834	1·597	1881	1·749
1790a	5·632	1835	37·630	1882	·528
1791	2·606	1836	10·069	1883	10·136
1792	3·745	1837	1·038	1884	10·827
1793	8·068	1838	11·739	1885	5·286
1794	22·337	1839	7·337	1886	·850
1795	·137	1840	·577	1887	·322
1796	2·194	1841	1·694	1888	·354
1797	14·372	1842	·527	1889	·311
1798	·275	1842a	·154	1890	18·054
1799	1·429	1843	·550	1891	·412
1800	1·574	1844	20·010	1892	·170
1801	3·941	1845	·927	1893	·549
1802	19·296	1846	·438	1894	3·343
1803	·323	1847	·178	1895	5·788
1804	1·495	1848	·110		
1805	·354	1849	12·326	Sheet LXXI. 13:—	
1806	2·238	1850	10·614	1896	31·805
1807	24·506	1851	·286	1897	12·788
1808	9·910	1852	6·237	1898	·417
1809	·486	1853	·247	1899	12·026
1810	3·274	1854	·971	1900	·992
1811	·152	1855	1·912	1901	·169
1812	1·079	1856	47·651	1902	·916
		1857	24·009	1903	2·669
Sheet LXX. 12:—		1858	7·823	1904	·442
1813	·371	1859	24·742	1905	3·307
1814	6·172	1860	·640	1906	3·909
1815	15·294	1861	·433	1907	5·364
1816	25·252	1861a	·230	1908	·873
1817	19·260	1862	·607	1909	·198
				1910	1·654
Sheet LXXI. 9:—		Sheet LXX. 16:—		1911	·692
1818	3·260	1863	21·398	1912	1·303
1819	1·451	1864	16·682	1913	1·189
1820	·356	1865	1·053	1914	9·713
1821	13·308	1866	·740	1915	8·503
1821a	·226	1867	4·114	1916	2·843
1822	·139	1868	34·560	1917	·792

No. of Sheet and Plan and No. on Plan.	Area in Acres.	No. of Sheet and Plan and No. on Plan.	Area in Acres.	No. of Sheet and Plan and No. on Plan.	Area in Acres.
Sheet LXXI. 13 :—		Sheet LXXI. 13 :—		Sheet LXXVI. 1 :—	
(cont ^d .) 1918	2.062	(cont ^d .) 1968	19.364	(cont ^d .) 2015	18.355
1919	.564	1969	23.247	2016	1.356
1920	2.523	1970	.929	2017	.391
1921	1.470	1971	4.404	2018	3.440
1922	.795	1972	1.521	2019	1.259
1923	1.554	1973	10.538	2020	4.752
1924	.258	1974	1.712	2021	1.792
1925	.532	1975	.270	2022	.285
1926	.348	1976	8.731	2023	6.263
1927	1.952	1977	2.713	2024	5.785
1928	.121	1978	19.951	2025	7.265
1929	.780	1979	.200	2026	40.571
1930	.292	1980	.288	2027	39.379
1931	6.378	1981	7.995	2028	3.974
1932	1.005	1982	2.787	2029	3.855
1933	.843	1983	.557	2030	2.954
1934	.535	1984	2.562	2031	3.056
1935	.267	1985	.684	2032	16.678
1936	.315			2033	3.647
1937	9.363	Sheet LXXV. 4 :—		2034	3.835
1938	3.765	1986	.410	2035	2.432
1939	14.408	1987	3.796	2036	24.671
1940	10.656	1988	.206	2037	2.399
1941	25.741	1989	.406	2038	7.263
1942	1.357	1990	17.299	2039	9.550
1943	10.744	1991	.292	2040	.169
1944	9.740	1992	5.735	2041	.392
1945	.491	1993	.450	2042	10.092
1946	.689	1994	.533	2043	2.682
1947	.942	1995	8.494	2044	3.453
1948	.661	1996	.102	2045	10.936
1949	1.785	1997	6.625	2046	2.263
1950	.287	1998	.824	2047	1.933
1951	17.636	1999	7.493	2048	.400
1952	12.926	2000	.745	2049	.816
1953	113.929	2001	.377	2050	2.449
1954	.353	2002	.419	2051	.250
1955	.262	2003	.352	2052	3.618
1956	.515	2004	.943		
1957	5.450	2005	3.828		2102.540
1958	3.325	2006	1.179	Foreshore	- 301.067
1959	.921	2007	.711		
1960	.402	2008	3.805	Area of Papa	
1961	.848	2009	4.666	Westray	- 2403.607
1962	.134	2010	26.873		
1963	.871	2011	5.929		
1964	3.075	2012	11.425		
1964a	.390	2013	1.766		
1965	.882				
1966	10.766	Sheet LXXVI. 1 :—			
1967	.992	2014	19.311		

No. of Sheet and Plan and No. on Plan.	Area in Acres.	No. of Sheet and Plan and No. on Plan.	Area in Acres.	No. of Sheet and Plan and No. on Plan.	Area in Acres.
HOLM OF AIKERNESS.					
Sheet LXX. 12:—					
		2053	·823		
		2054	·591		
Sheet LXX. 16:—					
		2055	1·002		
	Area numbered		2·416		
	Foreshore -		83·794		
	Area of Holm of Aikerness		86·200		
HOLM OF PAPA.					
Sheet LXXI. 13:—					
		2056	56·432		
	Foreshore -		45·629		
	Area of Holm of Papa -		102·061		
RUSK HOLM.					
Sheet LXXXVI. 2:—					
		2057	26·714		
	Foreshore -		71·331		
	Area of Rusk Holm - -		98·045		
RECAPITULATION.					
13434·886	Land.				
149·921	Roads.				
254·251	Water.				
6·071	Tidal water.				
1957·058	Foreshore.				
15802·187	Total area of the Parish of Westray, in the County of Orkney and Shetland—(Orkney).				

INDEX TO PLACES

IN THE

PARISH OF WESTRAY.

COUNTY OF ORKNEY AND SHETLAND (ORKNEY).

Name of Place.	No. of Sheet.		Name of Place.	No. of Sheet.	
	6-inch scale.	25·344 in. scale.		6-inch scale.	25·344 in. scale.
Aikerness -	LXX.	11	Caddlesbrae -	LXXV.	7
Airy -	LXXV.	12	Chalmersquoy -	"	"
Angerquoy -	"	7	Chapelbrae -	"	11
Backaras -	"	5	Charlestown -	"	4
Backiskail -	LXX.	16	Claybraes -	"	"
Banks -	LXXV.	7	Claybraes -	"	7
Belltower -	LXX.	11	Claybraes -	LXXX.	9
Benziecot -	LXXX.	9	Cleat -	LXXV.	12
Beoth -	LXXV.	6	Cleat House -	"	11
Berriedale -	"	3	Cleatonsbrae -	"	"
Bewan -	LXXI.	5	Clestron -	LXXI.	5
Biggings -	LXX.	15	Clifton -	LXXX.	"
Bilbow -	LXXI.	13	Clinkhamar -	LXXV.	7
Bisgeos -	LXXV.	5	Cooan -	LXXX.	1
Blossom -	LXXVI.	1	Cornhouse -	LXXV.	7
Braehead -	LXXV.	4	Cott -	LXXI.	9
Braehead -	"	7	Cott -	LXXV.	7
Braes -	"	15	Cott -	"	8
Braeside -	"	12	Cott -	"	14
Brandies -	"	11	Cotterohun -	LXXX.	5
Branstone -	"	16	Cott of Hooan -	LXXIX.	2
Breck -	LXX.	11	Crowsnest -	LXXV.	11
Breck -	LXXI.	9	Cubbygeo -	LXXIX.	4
Breckiskail -	LXX.	16	Cuppin -	LXXI.	13
Breckaskail -	LXXV.	3	Damoquoy -	LXXV.	15
Breckowall -	"	6	Damsay -	LXXX.	5
Bresco -	"	15	Daybreck -	LXXI.	13
Brough -	"	7	Dogtus -	LXXV.	15
Broughton -	"	"	Doocastle -	"	2
Broughton Place -	"	"	Dykeside -	LXXI.	13
Bu -	LXXX.	5	East Cloudie -	LXXV.	12
Bucklesberry -	LXX.	15	East Gretnagreen -	"	"
Burndyke -	LXXV.	10	East Hamar -	LXXX.	1
Burness -	"	6	Easthill -	LXXV.	16
Burrigar -	LXXX.	6			

Name of Place.	No. of Sheet.		Name of Place.	No. of Sheet.	
	6-inch scale.	25·344 in. scale.		6-inch scale.	25·344 in. scale.
East Kirbist -	LXXIX.	2	Kimland -	LXXI.	9
East Surrigar -	LXXVI.	13	Kirkbrae -	LXXV.	11
East Swanson -	LXXV.	11	Kirkhouse -	LXXI.	9
East Thorn -	"	12	Kirkhouse -	LXXVI.	13
East Voldigarth -	"	16	Lanesmire -	LXXV.	14
Edgeriggs -	LXX.	"	Langskaill -	"	16
Farafield -	LXXV.	2	Langskaill -	LXXIX.	2
Farays Park -	"	10	Lean -	LXXV.	2
Fiold -	"	3	Leckquoy -	"	7
Fribo House -	"	15	Lesliebrae -	"	11
Furrigarth -	"	6	Lighthouse -	"	6
Gallowhill -	"	11	Lighthouse -	"	7
Garth -	"	16	Lighthouse -	"	15
Gary -	LXXIX.	2	Links -	LXXI.	13
Gateside -	LXXV.	7	Links of Garth -	LXXV.	16
Gayfield -	"	4	Lisburn -	"	7
Geirbolls -	LXX.	16	Littlehouse -	"	6
Gerd -	LXXV.	7	Lochend -	LXX.	15
Gestaquoy -	LXXVI.	13	Lochend -	LXXV.	6
Gill -	LXXV.	3	Lochend -	"	12
Glen -	"	7	Lochend -	"	16
Glen -	"	"	Lochside -	"	12
Goltoquoy -	LXXX.	5	Longbigging -	"	15
Gorn -	LXXV.	15	Longhouse -	"	6
Gosaquoy -	"	14			
Gowrie -	LXXI.	5	Maeback -	LXXI.	9
Greenwall -	LXXV.	12	Mayfield -	LXXX.	1
Grimbust -	LXXX.	6	Meadowbank -	LXXV.	6
Grindlay -	LXXV.	"	Midbea -	"	14
Grinnavey -	LXXIX.	4	Midbea -	"	15
			Mid House -	LXXI.	9
Hagoek -	LXXV.	7	Mid House -	LXXIX.	3
Hahouse -	LXX.	15	Mid Kirbist -	"	2
Hamar -	LXXX.	1	Mid Ouseness -	LXXV.	3
Hardbraes -	LXX.	15	Millhouse -	"	15
Hawbreck -	LXXV.	6	Moa -	LXXX.	1
Hawbreckgreen -	"	"	Mount Pleasant -	LXXV.	15
Heatherbank -	"	14	Mount Pleasant -	LXXX.	5
Heathercrow -	"	16	Mossbank -	LXXV.	16
Helzie -	LXXX.	9	Moss-side -	"	12
Hilldavale -	LXXV.	6	Mousebrae -	LXXVI.	13
Hillhouse -	LXXVI.	13	Muslan -	LXXIX.	4
Hillside -	LXXX.	5	Muslandale -	LXXV.	16
Hinsabreck -	LXXI.	9			
Holland -	"	13	Nearhouse -	LXXV.	3
Honland -	"	5	Ness -	LXXI.	5
Hooan -	LXXIX.	2	Ness -	LXXX.	9
Hookin -	LXXI.	13	Nether Banks -	LXXV.	7
			Nether Brough -	"	"
Iphs -	LXXV.	2	Nether Cleat -	"	12

Name of Place.	No. of Sheet.		Name of Place.	No. of Sheet.	
	6-inch scale.	25·344 in. scale.		6-inch scale.	25·344 in. scale.
Nether Field -	LXXV.	3	Quoyolie -	LXXV.	4
Nethergarth -	"	15	Quoynabreckan -	LXX.	15
Nether House -	LXXIX.	2	Quoys -	LXXI.	9
Nether Ouseness -	LXXV.	3	Rackwick -	LXXV.	3
Nether Trenabie -	LXX.	15	Ramsay -	LXXVI.	9
Newark -	LXXVI.	13	Rapness -	LXXX.	5
Newbigging -	LXXI.	9	Ring -	LXXV.	6
Newbigging -	LXXV.	2	Roadmire -	"	15
Newbigging -	LXXX.	5	Roadside -	LXX.	"
Newbigging -	LXXV.	16	Roadside -	LXXI.	9
Newhouse -	LXXI.	13	Roadside -	LXXV.	11
Newhouse -	LXXV.	15	Roadside -	LXXX.	1
Nigdale -	"	6	Rosebank -	LXXV.	3
Nistaben -	"	4	Rusland -	LXXX.	9
Nistigar -	"	15	Saltness -	LXXV.	15
Noltland -	"	2	Sandend -	"	16
Noltland Castle (In Ruins) -	"	6	Sandogill -	"	3
Nooks -	"	15	Sandquoy -	"	7
North Cubbygeo -	"	16	Sandquoy -	"	"
North Grinnavey -	LXXIX.	4	Sandyhole -	"	3
North Hamar -	LXXV.	11	Sanquhar -	LXXX.	5
North Hamar -	LXXIX.	4	Saverton -	LXXV.	6
North House -	LXXV.	1	Savidale -	"	7
North Midhouse -	"	15	Scarfall -	"	"
North Ouseness -	LXX.	"	Schoolhouse -	"	"
North Rendall -	"	16	Seaquoy -	LXX.	15
North Taphland -	LXXV.	"	Sheepheight -	LXXVI.	1
North Tuan -	"	12	Shinglebrae -	LXXV.	16
North Via -	LXXI.	9	Shoeland -	LXXX.	5
Noup -	LXXV.	1	Shorehouse -	LXXI.	9
Nouster -	LXXI.	13	Shorehouse -	LXXV.	12
Old Berriedale -	LXXV.	3	Skaill -	LXX.	11
Patience -	"	15	Skelwick -	LXXV.	16
Payhouse -	"	7	Skennist -	LXXI.	9
Peatwell -	LXX.	15	Skethaquoy -	LXXV.	2
Peatwell -	"	16	Smithyquoy -	"	12
Perth -	LXXX.	5	Smitlady -	"	15
Pierowall -	LXXV.	6	Sneuksbrae -	"	12
Piggarth -	"	11	South Hamar -	"	15
Point -	LXXVI.	1	South House -	"	4
Pow -	LXXV.	15	South Langskaill -	"	16
Powdykes -	LXXIX.	2	South Rendall -	LXX.	"
Prospect Villa -	LXXV.	7	South Via -	LXXI.	9
Quarryhouse -	LXXI.	13	Sponess -	LXXV.	12
Quoybirse -	LXXV.	7	Spurlfield -	"	7
Quoybrae -	"	"	Stancro -	LXXX.	9
Quoylet -	"	15	Stoneyhall -	LXXV.	16
			Stonygeo -	LXX.	15
			Straits -	LXXV.	7

Name of Place.	No. of Sheet.		Name of Place.	No. of Sheet.	
	6-inch scale.	25·344 in. scale.		6-inch scale.	25·344 in. scale.
Sunnybrae -	LXXVI.	13	Velzie - -	LXXV.	15
Sunnybraes -	LXXI.	„	Vere - -	LXX.	„
Surrigar -	LXXVI.	„	Vestness -	LXXV.	4
Swaltipot -	LXX.	15	Vestray -	„	3
Swartaback -	LXXX.	1	Voldigarth -	„	16
Swartmill -	LXXV.	12	Wall Cottage -	„	6
Taftend -	LXXX.	5	Wastbust -	LXXX.	1
Tafts -	„	„	West Breck -	LXX.	11
Taphland -	LXXV.	16	West Cloudie -	LXXV.	12
The Flaws -	„	3	West Gretnagreen -	„	„
The Links -	LXXX.	5	West Kirbist -	LXXIX.	2
The Links -	LXXV.	2	West Langskail -	LXXV.	16
The Mount -	„	15	West Surrigar -	LXXVI.	13
Thorn -	„	12	West Swanson -	LXXV.	11
Ting -	„	„	West Tuan -	„	16
Tirlet -	„	15	Westbrough -	„	„
Tistoquoy -	LXXX.	6	Wheelingstone -	LXX.	15
Trenabie -	LXX.	15	Whitehowe -	„	16
Tuan -	LXXV.	16	Whitelet -	LXXX.	9
Tufhouse -	„	7	Whitelooms -	LXXI.	5
Tufter -	LXXIX.	3	Windywalls -	LXX.	15
Tuquoy -	„	„	Windywalls -	LXXV.	4
Twin-ness -	LXXX.	5	Woo - -	LXXX.	6
Upper Damoquoy -	LXXV.	15			

LONDON:

Printed by GEORGE E. EYRE and WILLIAM SPOTTISWOODE,

Printers to the Queen's most Excellent Majesty.

For Her Majesty's Stationery Office.

[.—50.—11/80.]

PARISH OF WHALSEY,
IN THE
COUNTY OF ORKNEY AND SHETLAND
(SHETLAND).



the
inch,
re of

each

Book ;
and
ained
luded

re in-

1'4.
rtains
er to
ounty

miles,

Scales

.. **H**

.. **T**

.. **T**

on

quent

.. *C.F.*
.. *T.C.*
.. *C.W.*
.. *Def.*
.. *T.S.*

w the

ry of

ivision,
ndary,

ORDNANCE SURVEY OF SCOTLAND

PARISH OF WHALSEY
ORKNEY & SHETLAND

(Shetland.)

INDEX TO THE SHEETS

EXPLANATORY REMARKS

The Scale of the Parish Plans is the 1-2500th of the actual length on the ground, and is equal to 25·344 inches to a mile, or 3·157 chains to an inch, which is very approximately equal to one square inch to one acre, the square of 1·0018 inch being equal to one acre.

The length of each sheet is 1½ miles, and the breadth 1 mile, the area of each sheet is therefore 960 acres.

Each enclosure has a reference number to the area which is given in this Book; in the case of towns and large villages encircled by a red band, one number and area only are given for the portion within the red band, unless they are contained in more than one parish, in which case a number is given for the portion included in each parish.

The Braces [}] on the plans are to indicate that the spaces so braced are included under the same reference number.

The Altitudes in feet above the Mean Level of the Sea are written thus —31·4.

The Scale of the County Plans is 6 inches to a mile, and each sheet contains 16 sheets of the Parish Plans. There is therefore a double reference number to each sheet of the Parish Plans, as VI. 9., the first number referring to the County Plans, the second number to the Parish Plans.

The dimensions of the sheets on the Six-inch scale being four miles by six miles, the area is twenty-four square miles, equal to 15,360 acres.

The following are the characters employed on the Ordnance Plans on the Scales of 1-2500, and 6 inches to a mile :—

County Names	C	Hundreds or Wards	H
Parishes, Ancient or Mother.....	P	Civil Parishes or Townships	T
Extra Parochial	E	Division of Townships	T
Municipal Wards.....		W	
Antiquities	{ ROMAN { Druidical or Saxon { Roman or Subsequent		

The descriptions of the boundaries are shown by the following initials :—

Centre of Stream	C.S.	Centre of Fence	C.F.
Centre of Road	C.R.	Top of Cop	T.C.
Side of Stream or Drain ...	S.S. or S.D.	Centre of Wall	C.W.
Root of Hedge	R.H.	Defaced	Def.
Face of Wall	F.W.	Track of Stream.....	T.S.
Undefined.....	Und.		

Where a change occurs in the boundaries, the symbol [o—o] is used to show the part at which the change takes place.

N.B.—The areas are computed to the centre of fence, or other boundary of enclosure, except in the following cases :—

(1.) When the fence or other boundary is also the boundary of a Parish or other Civil Division, which does not follow the centre of the fence, the area is calculated to the Parish or other boundary, and not to the centre.

(2.) The fences, &c., bounding either side of a railway are included wholly within its area.

N.B.—To convert Decimal Fractions of an Acre into Roods and Perches, multiply the decimal first by 4 and then by 40, preserving the same number of decimals in the product.

Examples—

Acres.
633'357

4

1'428
40

Acres.
527'013

4

·052
40

A. R. P.

633 1 17

17'120

A. R. P.

527 0 2

2'080

TABLE

FOR CONVERTING DECIMAL PARTS OF AN ACRE INTO ROODS AND PERCHES.

Perch.	0 Rood.	1 Rood.	2 Roods.	3 Roods.	Perch.	0 Rood.	1 Rood.	2 Roods.	3 Roods.
0	·000	·250	·500	·750	21	·131	·381	·631	·881
1	·006	·256	·506	·756	22	·137	·387	·637	·887
2	·012	·262	·512	·762	23	·144	·394	·644	·894
3	·019	·269	·519	·769	24	·150	·400	·650	·900
4	·025	·275	·525	·775	25	·156	·406	·656	·906
5	·031	·281	·531	·781	26	·162	·412	·662	·912
6	·037	·287	·537	·787	27	·169	·419	·669	·919
7	·044	·294	·544	·794	28	·175	·425	·675	·925
8	·050	·300	·550	·800	29	·181	·431	·681	·931
9	·056	·306	·556	·806	30	·187	·437	·687	·937
10	·062	·312	·562	·812	31	·194	·444	·694	·944
11	·069	·319	·569	·819	32	·200	·450	·700	·950
12	·075	·325	·575	·825	33	·206	·456	·706	·956
13	·081	·331	·581	·831	34	·212	·462	·712	·962
14	·087	·337	·587	·837	35	·219	·469	·719	·969
15	·094	·344	·594	·844	36	·225	·475	·725	·975
16	·100	·350	·600	·850	37	·231	·481	·731	·981
17	·106	·356	·606	·856	38	·237	·487	·737	·987
18	·112	·362	·612	·862	39	·244	·494	·744	·994
19	·119	·369	·619	·869	40	·250	·500	·750	1·000
20	·125	·375	·625	·875					

PARISH OF WHALSEY,

IN THE

COUNTY OF ORKNEY AND SHETLAND—(SHETLAND).

No. of Sheet and Plan and No. on Plan.	Area in Acres.	No. of Sheet and Plan and No. on Plan.	Area in Acres.	No. of Sheet and Plan and No. on Plan.	Area in Acres.
Sheet XXXII. 13 :—		Sheet XXXII. 14 :—		Sheet XXXVIII. 4 :—	
1	.524	(cont ^d .) 38	25.830	(cont ^d .) 73	.236
2	.249	39	.324	74	1.650
3	2.014	40	.156	75	.788
4	44.007	41	.233	76	.902
5	.551	42	4.023	77	.156
6	1.204	43	6.329	78	.485
		44	.349	79	.166
		45	.846	80	41.239
Sheet XXXII. 14 :—		46	3.081	81	1.600
7	.313	Sheet XXXII. 15 :—		82	.318
8	.268	47	.285	83	.437
9	.159	48	2.029	Sheet XXXIX. 1 :—	
10	12.603	Sheet XXXVIII. 4 :—		84	13.188
11	2.437	49	2.703	85	4.888
12	1.906	50	2.578	86	.367
13	1.493	51	.993	87	.840
14	1.725	52	.114	88	20.414
15	.328	53	2.397	89	4.618
16	3.963	54	4.599	90	.047
17	.154	55	4.464	91	29.345
18	4.364	56	1.457	92	.078
19	.109	57	.970	93	10.870
20	.045	58	.824	94	.113
21	7.573	59	.981	95	.382
22	.149	60	1.033	96	.248
23	1.551	61	1.812	97	.875
24	.096	62	.509	98	3.120
25	4.421	63	.301	99	1.052
26	1.342	64	.264	100	.692
27	4.945	65	1.166	101	1.749
28	3.438	66	.796	102	.297
29	.198	67	2.012	103	3.947
30	24.209	68	.437	104	1.136
31	.298	69	.100	105	2.232
32	12.188	70	.203	106	.135
33	.275	71	1.007	107	.482
34	.196	72	.105	108	.129
35	.113			109	10.009
36	1.447				
37	5.767				

PARISH OF WHALSEY.

No. of Sheet and Plan and No. on Plan.	Area in Acres.	No. of Sheet and Plan and No. on Plan.	Area in Acres.	No. of Sheet and Plan and No. on Plan.	Area in Acres.
Sheet XXXIX. 1:—		Sheet XXXIX. 1:—		Sheet XXXIX. 1:—	
(cont ^d) 110	1·229	(cont ^d) 161	·762	(cont ^d) 212	1·308
111	·234	162	·130	213	2·631
112	7·800	163	·985	214	·336
113	·821	164	·441	215	3·370
114	1·413	165	·334	216	1·807
115	2·167	166	1·605	217	·677
116	·504	167	·966	218	·358
117	1·274	168	4·482	219	2·085
118	3·078	169	·300	220	4·232
119	5·283	170	·204	221	27·662
120	·097	171	4·874	222	·457
121	2·822	172	3·805	223	1·692
122	2·462	173	·194	224	·787
123	1·261	174	·283	225	·206
124	3·056	175	1·612	Sheet XXXIX. 2:—	
125	·599	176	2·503	226	1883·701
126	1·691	177	2·484	227	9·549
127	·382	178	·849	228	1·303
128	4·720	179	1·791	229	·126
129	1·853	180	5·004	230	·652
130	1·018	181	·706	231	·031
131	3·749	182	·276	232	12·359
132	·299	183	·128	233	·093
133	8·979	184	·550	234	·195
134	1·563	185	3·755	235	41·373
135	·392	186	2·396	Sheet XXXVIII. 8:—	
136	·261	187	1·206	236	·254
137	·077	188	·603	237	·070
138	6·140	189	1·570	238	8·863
139	·489	190	2·393	239	·144
140	·167	191	2·438	240	·531
141	·311	192	·247	241	·158
142	1·007	193	3·534	242	·623
143	2·421	194	2·085	243	3·715
144	5·402	195	·934	244	4·302
145	·380	196	3·115	245	8·772
146	2·068	197	·146	246	1·069
147	4·531	198	·549	247	2·270
148	1·844	199	·830	248	3·595
149	·681	200	1·681	249	1·076
150	·467	201	·280	250	62·919
151	·625	202	3·983	250 ^a	183·705
152	·256	203	·507	251	·347
153	·363	204	1·228	252	·565
154	2·023	205	·213	253	1·858
155	1·467	206	·386	254	·648
156	9·724	207	1·887	255	·112
157	·814	208	·097	256	·157
158	·463	209	·212	257	14·287
159	1·171	210	·057		
160	·148	211	1·406		

No. of Sheet and Plan and No. on Plan.	Area in Acres.	No. of Sheet and Plan and No. on Plan.	Area in Acres.	No. of Sheet and Plan and No. on Plan.	Area in Acres.
Sheet XXXVIII. 8:—		Sheet XXXIX. 5:—		Sheet XXXVIII. 12:—	
(cont ^d .) 258	·227	(cont ^d .) 307	·164	355	9·120
259	3·731	308	2·965	356	14·781
260	·735	309	18·390	357	9·069
261	1·923	310	2·338	358	1·007
262	·295	311	·724	359	1·636
263	3·579	312	·929	360	4·012
264	2·399	313	·730	361	·287
265	2·381			362	·521
266	1·046	Sheet XXXIX. 6:—		363	·339
267	4·413			364	1·819
268	2·012	314	33·434	365	4·024
269	1·465	315	·119	366	3·722
270	·844	316	4·305	367	1·732
271	·170	317	·067	368	2·412
272	1·755	318	·248	369	4·305
273	1·840	319	·370	370	·746
274	4·203	320	16·626	371	29·160
Sheet XXXIX. 5:—		321	·574	372	2·635
275	46·080	322	8·935	373	·843
276	1·626	323	2·076	374	2·144
277	4·674	324	2·377	375	·207
278	·855	325	·597	376	7·154
279	·178	326	·936	376a	·324
280	1·020	327	·497	377	18·282
281	·370	328	2·793	378	6·732
282	·406	329	2·222	379	·567
283	·609	330	1·501	380	19·332
284	·680	331	4·459	381	2·645
285	·140	332	1·997	382	2·069
286	·154	333	·761	383	·424
287	·772	334	·093	384	5·404
288	·206	335	·170	385	·217
289	·387	336	1·377	386	1·846
290	·689	337	·093	387	·548
291	·322	338	4·108	388	1·680
292	11·544	339	·083	389	·735
293	3·166	340	1·639	390	·570
294	2·147	341	1·339	391	1·449
295	390·381	342	16·976	392	·349
296	11·170	343	·086	393	2·943
297	·524	344	·543	394	9·865
298	·774	345	·525	395	12·684
299	1·265	346	67·577	396	83·299
300	4·393	347	·274	397	6·811
301	·159	348	1·393	398	9·471
302	·850	349	·127	399	8·335
303	2·170	350	·141	400	·771
304	·316	351	·523	401	10·554
305	6·040	352	·356	402	4·146
306	2·173	353	·269	403	1·400
		354	·218	404	5·819

PARISH OF WHALSEY.

No. of Sheet and Plan and No. on Plan.	Area in Acres.	No. of Sheet and Plan and No. on Plan.	Area in Acres.	No. of Sheet and Plan and No. on Plan.	Area in Acres.
Sheet XXXVIII. 12:—		Sheet XXXVIII. 12:—		Sheet XXXIX. 9:—	
(cont ^d .) 405	1·331	(cont ^d .) 437	·142	467	2·273
406	2·095	438	·424	468	5·195
407	·318	439	3·418	469	·062
408	945	440	2·089	470	13·413
409	·536	441	2·445	471	1·691
410	12·236	442	5·128	472	13·970
411	5·425	443	·292	473	·345
412	·476	444	2·398	474	·097
413	14·253	445	2·057	475	25·362
414	6·374	446	·917	476	2·263
415	9·394	447	·189	477	1·630
416	4·883	448	2·726	478	2·348
417	·546	449	·819	479	4·105
418	2·634	450	1·071	480	·770
419	3·511	451	·630	481	1·218
420	·115	452	·402	482	·168
421	1·542	453	·237	483	·126
422	2·142	454	·136	484	·186
423	3·589	455	1·530	485	2·789
424	2·178	455a	·669	486	1·139
425	·491	456	·933	487	2·468
426	·959	457	40·149	488	·183
427	1·373	458	·700	489	3·143
428	1·424	459	·808	490	·969
429	·177	460	·666	491	56·600
430	·359	461	4·249	492	471·249
431	·410	462	·992	Sheet XXXVIII. 16:—	
432	·331	463	1·580	493	·817
433	·949	464	·088	4755·598	
434	·711	465	·921		
435	·665	466	62·022		
436	5·278				

RECAPITULATION.

4529·994	Land.
7·729	Roads.
217·875	Water.
<hr/> 4755·598	Area of the numbered part of the Parish.

No. of Sheet and Plan.	Area in Acres.	No. of Sheet and Plan.	Area in Acres.
UNNUMBERED.		HOLM OF SANDWICK.	
Principally on Six-Inch Scale.			
Sheets XXXII., XXXVIII., XXXIX., XLV.:—		Sheet XXXVIII.:—	
The Houb (Tidal water)	4·390	Rough pasture - - -	3·530
Foreshore - - -	121·029	Foreshore - - -	·978
125·419		4·508	
		MUCKLE SKERRY.	
INNER HOLM OF SKAW.		Sheet XXVII.:—	
Sheet XXXII.:—		Rough pasture - - -	6·032
Rough pasture, &c. - - -	10·396	Foreshore - - -	4·354
Foreshore - - -	5·789	10·386	
16·185			
		HOUSAY.	
WEST LINGA.		Sheets XXVIII., XXXIII.:—	
Sheet XXXVIII.:—		Rough pasture, &c. - - -	384·322
Rough pasture, &c. - - -	288·482	Foreshore - - -	55·846
Foreshore - - -	18·845	440·168	
Muckle Loch of Linga - - -	5·520	WETHER HOLM.	
Little Loch of Linga - - -	2·248	4·140	
315·095			
		BRURAY.	
WETHER HOLM.		Sheets XXVIII., XXXIII.:—	
Sheet XXXVIII.:—		Rough pasture - - -	127·966
Rough pasture, &c. - - -	9·054	Foreshore - - -	12·312
Foreshore - - -	2·779	140·278	
11·833			
		FLAT LAMBA STACK.	
CALF OF LINGA.		Sheets XXVIII., XXXIII.:—	
Sheet XXXVIII.:—		Rough pasture, &c. - - -	3·248
Rough pasture - - -	2·794	Foreshore - - -	·356
Foreshore - - -	1·570	3·604	
4·364			

No. of Sheet and Plan.	Area in Acres.	No. of Sheet and Plan.	Area in Acres.
<u>LITTLE SKERRY.</u>		<u>SOUTH BENELIP.</u>	
Sheet XXXII. :—		Sheet XXXIII. :—	
Rough pasture - - -	2·856	Rough pasture - - -	5·102
Foreshore - - -	3·568	Foreshore - - -	6·316
	6·424		11·418
<u>OUTER HOLM OF SKAW.</u>		<u>FILLA.</u>	
Sheet XXXII. :—		Sheet XXXIII. :—	
Rough pasture - - -	1·962	Rough pasture, &c. - - -	12·562
Foreshore - - -	2·498	Foreshore - - -	10·456
	4·460		23·018
<u>GRUNAY.</u>		<u>LITTLE LINGA.</u>	
Sheet XXXIII. :—		Sheet XXXVIII. :—	
Rough pasture, &c. - - -	62·876	Rough pasture, &c. - - -	18·842
Foreshore - - -	12·418	Foreshore - - -	4·924
	75·294		23·766
<u>BOUND SKERRY, &c.</u>		<u>KETILL HOLM.</u>	
Sheet XXXIII. :—		Sheet XXXVIII. :—	
Rough pasture, &c. - - -	11·597	Rough pasture, &c. - - -	2·570
Foreshore - - -	5·924	Foreshore - - -	1·998
	17·521		4·568
<u>THE HOGG.</u>		<u>BRUSE HOLM.</u>	
Sheet XXXIII. :—		Sheet XXXVIII. :—	
Rough pasture, &c. - - -	4·282	Rough pasture, &c. - - -	7·994
Foreshore - - -	1·250	Foreshore - - -	3·212
	5·532		11·206
<u>NORTH BENELIP.</u>		<u>HUNDER HOLM.</u>	
Sheet XXXIII. :—		Sheet XXXVIII. :—	
Rough pasture, &c. - - -	9·672	Rough pasture, &c. - - -	13·312
Foreshore - - -	5·888	Foreshore - - -	3·462
	15·560		16·774

No. of Sheet and Plan.	Area in Acres.	No. of Sheet and Plan.	Area in Acres.
<u>NISTA.</u>		<u>EAST LINGA.</u>	
Sheet XXXIX. :—		Sheet XXXIX. :—	
Rough pasture, &c. - - -	12·848	Rough pasture, &c. - - -	52·456
Foreshore - - - -	4·104	Foreshore - - - -	7·244
	16·952		59·700
<u>MOOA.</u>		<u>GRIF SKERRY.</u>	
Sheet XXXIX. :—		Sheet XXXIX. :—	
Rough pasture, &c. - - -	18·020	Rough pasture, &c. - - -	21·232
Foreshore - - - -	3·390	Foreshore - - - -	7·244
	21·410		28·476
<u>ISBISTER HOLM.</u>		<u>RUMBLE.</u>	
Sheet XXXIX. :—		Sheet XXXIX. :—	
Rough pasture, &c. - - -	14·116	Rough pasture, &c. - - -	6·246
Foreshore - - - -	2·300	Foreshore - - - -	2·676
	16·416		8·922

RECAPITULATION FOR THE PARISH.

Area in Acres.

5646·825	Land.
7·729	Roads.
225·643	Water.
4·390	Tidal water.
314·408	Foreshore.
6198·995	Total area of the Parish of Whalsey, in the County of Orkney and Shetland (Shetland).

INDEX TO PLACES

IN THE

PARISH OF WHALSEY.

COUNTY OF ORKNEY AND SHETLAND—(SHETLAND).

Name of Place.	No. of Sheet.		Name of Place.	No. of Sheet.	
	6-inch scale.	25·344 in. scale.		6-inch scale.	25·344 in. scale.
Berg - -	XXXIX.	5	Newpark - -	XXXVIII.	4
Brough - -	,,	1	Niddigeo - -	XXXIX.	6
Burns - -	,,	,,	Nisthouse - -	,,	,,
Challister - -	,,	,,	Sandwick - -	XXXVIII.	12
Clett - -	XXXVIII.	12	Sanswell - -	XXXIX.	6
Creediknowe - -	XXXIX.	1	Skaw - -	XXXII.	14
Creeds - -	,,	,,	Skawtaing - -	,,	,,
Gardhouse - -	,,	6	Skiberhoull - -	XXXVIII.	12
Hamars - -	,,	9	Sodom - -	,,	,,
Hamister - -	XXXVIII.	8	Symbister - -	,,	,,
Houll - -	XXXIX.	1	Symbister House - -	,,	,,
Huxter - -	,,	9	Taft - -	XXXIX.	6
Isbister - -	,,	6	Treawick - -	,,	5
Lee - -	,,	1	Tripwell - -	,,	1
Linhouse - -	XXXVIII.	4	Vaivoe - -	XXXII.	13
Livister - -	XXXIX.	9	Vats-houll - -	XXXIX.	1
Marrister - -	XXXVIII.	8	Whirlie - -	XXXVIII.	12
			Zoar - -	XXXIX.	1

LONDON:


Printed by GEORGE E. EYRE and WILLIAM SPOTTISWOODE,
Printers to the Queen's most Excellent Majesty.

For Her Majesty's Stationery Office.

[1061.—50.—3/80.]

PARISH OF WHITENESS,
IN THE
COUNTY OF ORKNEY AND SHETLAND,
(SHETLAND).

Price One Shilling.



e
b,
f

h

;
d
d
d

r

is
o
y

s,

is

I

T

U

t

f.
f.
f.
s.

is

is

is

ORDNANCE SURVEY OF SCOTLAND

PARISH OF WHITENESS

ORKNEY & SHETLAND

(*Shetland*)

INDEX TO THE SHEETS

XLVIII. 6


XLVIII. 7

EXPLANATORY REMARKS.

The Scale of the Parish Plans is the 1-2500th of the actual length on the ground, and is equal to 25·344 inches to a mile, or 3·157 chains to an inch, which is very approximately equal to one square inch to one acre, the square of 1·0018 inch being equal to one acre.

The length of each sheet is 1½ miles, and the breadth 1 mile, the area of each sheet is therefore 960 acres.

Each enclosure has a reference number to the area which is given in this Book; in the case of towns and large villages encircled by a red band, one number and area only are given for the portion within the red band, unless they are contained in more than one parish, in which case a number is given for the portion included in each parish.

The Braces [] on the plans are to indicate that the spaces so braced are included under the same reference number.

The Altitudes in feet above the Mean Level of the Sea are written thus — 31'·4.

The Scale of the County Plans is 6 inches to a mile, and each sheet contains 16 sheets of the Parish Plans. There is therefore a double reference number to each sheet of the Parish Plans, as VI. 9., the first number referring to the County Plans, the second number to the Parish Plans.

The dimensions of the sheets on the Six-inch scale being four miles by six miles, the area is twenty-four square miles, equal to 15,360 acres:

The following are the characters employed on the Ordnance Plans on the Scales of 1-2500, and 6 inches to a mile :—

County Names	C	Hundreds or Wards	H
Parishes, Ancient or Mother.....	P	Civil Parishes or Townships	T
Extra Parochial	E	Division of Townships	T
Municipal Wards.....		W	

Antiquities	}	ROMAN Druidical or Saxon Norman or Subsequent
-------------------	---	-----------------------------------------------------

The descriptions of the boundaries are shown by the following initials :—

Centre of Stream	C.S.	Centre of Fence	C.F.
Centre of Road	C.R.	Top of Cop	T.C.
Side of Stream or Drain ...	S.S. or S.D.	Centre of Wall	C.W.
Root of Hedge	R.H.	Defaced	Def.
Face of Wall ..	F.W.	Track of Stream.....	T.S.
Undefined.....			Und.

Where a change occurs in the boundaries, the symbol [o—o] is used to show the part at which the change takes place.

N.B.—The areas are computed to the centre of fence, or other boundary enclosure, except in the following cases :—

(1.) When the fence or other boundary is also the boundary of a Parish or other Civil Division which does not follow the centre of the fence, the area is calculated to the Parish or other boundary and not to the centre.

(2.) The fences, &c., bounding either side of a railway are included wholly within its area.

N.B.—To convert Decimal Fractions of an Acre into Roods and Perches, multiply the decimal first by 4 and then by 40, preserving the same number of decimals in the product.

	Acres.		Acres.
Examples—	633·357		527·013
	4		4
	—————		—————
	1·428		·052
	40		40
	—————		—————
A. R. P.		A. R. P.	
633 1 17	17·120	527 0 2	2·080

TABLE

FOR CONVERTING DECIMAL PARTS OF AN ACRE INTO ROODS AND PERCHES.

Perch.	0 Rood.	1 Rood.	2 Roods.	3 Roods.	Perch.	0 Rood.	1 Rood.	2 Roods.	3 Roods.
0	·000	·250	·500	·750	21	·131	·381	·631	·881
1	·006	·256	·506	·756	22	·137	·387	·637	·887
2	·012	·262	·512	·762	23	·144	·394	·644	·894
3	·019	·269	·519	·769	24	·150	·400	·650	·900
4	·025	·275	·525	·775	25	·156	·406	·656	·906
5	·031	·281	·531	·781	26	·162	·412	·662	·912
6	·037	·287	·537	·787	27	·169	·419	·669	·919
7	·044	·294	·544	·794	28	·175	·425	·675	·925
8	·050	·300	·550	·800	29	·181	·431	·681	·931
9	·056	·306	·556	·806	30	·187	·437	·687	·937
10	·062	·312	·562	·812	31	·194	·444	·694	·944
11	·069	·319	·569	·819	32	·200	·450	·700	·950
12	·075	·325	·575	·825	33	·206	·456	·706	·956
13	·081	·331	·581	·831	34	·212	·462	·712	·962
14	·087	·337	·587	·837	35	·219	·469	·719	·969
15	·094	·344	·594	·844	36	·225	·475	·725	·975
16	·100	·350	·600	·850	37	·231	·481	·731	·981
17	·106	·356	·606	·856	38	·237	·487	·737	·987
18	·112	·362	·612	·862	39	·244	·494	·744	·994
19	·119	·369	·619	·869	40	·250	·500	·750	1·000
20	·125	·375	·625	·875					

PARISH OF WHITENESS,

IN THE

COUNTY OF ORKNEY AND SHETLAND (SHETLAND).

No. of Sheet and Plan and No. on Plan.	Area in Acres.	No. of Sheet and Plan and No. on Plan.	Area in Acres.	No. of Sheet and Plan and No. on Plan.	Area in Acres.
Sheet XLVIII. 6:—		Sheet XLVIII. 10:—		Sheet XLVIII. 10:—	
1	.135	(cont ^d) 36	.374	(cont ^d) 75	1.395
2	.186	37	.449	76	.488
3	42.944	38	1.071	77	.741
4	.306	39	.903	78	7.958
		40	.474	79	.422
		41	1.049	80	.690
Sheet XLVIII. 7:—		42	1.193	81	.571
5	.805	43	.069	82	.385
6	2.722	44	.118	83	1.228
7	.586	45	1.910	84	.152
		46	.454	85	33.892
Sheet XLVIII. 10:—		47	.821	86	1.017
8	2.798	48	.499	87	.205
9	31.809	49	.260	88	1.828
10	.574	50	.240	89	.582
11	.187	51	.556	90	.586
12	.704	52	.232	91	.531
13	1.525	53	.211	92	.853
14	1.375	54	.769	93	.266
15	.314	55	.166	94	.280
16	.544	56	.169	95	.326
17	.763	57	.121	96	.142
18	1.640	58	1.038	97	.693
19	1.600	59	.411	98	1.449
20	4.446	60	4.053	99	.748
21	.146	61	.399	100	.482
22	.296	62	.502	101	1.244
23	2.436	63	.396	102	.587
24	.314	64	.370	103	.743
25	.151	65	1.672	104	.507
26	565.174	66	.210	105	.691
27	1.144	67	.083	106	.298
28	.841	68	.434	107	.628
29	1.007	69	.716	108	1.429
30	1.008	70	1.052	109	.573
31	1.788	71	.329	110	.599
32	1.224	72	.089	111	.352
33	.922	73	.118	112	.921
34	1.099	74	.489	113	.556
35	1.778				

PARISH OF WHITENESS.

No. of Sheet and Plan and No. on Plan.	Area in Acres.	No. of Sheet and Plan and No. on Plan.	Area in Acres.	No. of Sheet and Plan and No. on Plan.	Area in Acres.
Sheet XLVIII. 10 :		Sheet XLVIII. 14 :—		Sheet XLVIII. 14 :—	
(cont ^d .) 114	3·824	(cont ^d .) 161	·574	(cont ^d .) 212	·592
115	1·883	162	1·162	213	·585
116	325·668	163	1·328	214	·511
117	2·917	164	1·238	215	·452
118	2·342	165	1·653	216	·528
118a	3·008	166	·158	217	·541
119	3·068	167	·879	217a	·304
120	·562	168	·633	218	·695
121	·863	169	·366	218a	·559
122	·062	170	·206	219	·608
123	·493	171	·163	220	1·187
124	·210	172	15·747	221	·583
125	·376	173	·260	222	·232
126	·622	174	·285	223	·212
127	·657	175	·371	224	·522
128	·299	176	·386	225	·364
129	·607	177	·226	226	·077
130	·446	178	·357	227	·464
131	·475	179	·906	228	·594
132	·607	180	·796	229	·301
133	·703	181	·869	230	·324
134	·591	182	3·300	231	·446
135	·430	183	·415	232	·959
136	·690	184	·650	233	1·589
137	·282	185	·188	234	·879
138	·329	186	·586	235	1·004
139	·427	187	·544	236	·672
140	·222	188	·652	237	·396
141	·817	189	·635	238	·436
142	4·679	190	·604	239	·442
142a	7·252	191	·747	240	·454
		192	·355	241	·510
		193	·390	242	·595
Sheet XLVIII. 14 :—		194	·399	243	·562
143	·599	195	·404	244	1·272
144	·149	196	1·985	245	·322
145	1·121	197	1·399	246	·287
146	1·866	198	·709	247	49·121
147	·633	199	·733	248	·247
148	·401	200	·129	249	1·055
149	·260	201	·304	250	·391
150	·593	202	·344	251	1·375
151	·858	203	·386	252	·268
152	·389	204	·330	253	·215
153	1·082	205	·372	254	·202
154	·153	206	·352	255	30·986
155	·365	207	·359	256	3·896
156	·520	208	·402	257	·478
157	·343	209	·414	258	·423
158	·370	210	51·968	259	·632
159	·440	211	·277	260	·345
160	1·235				

PARISH OF WHITENESS.

No. of Sheet and Plan and No. on Plan.	Area in Acres.	No. of Sheet and Plan and No. on Plan.	Area in Acres.	No. of Sheet and Plan and No. on Plan.	Area in Acres.
Sheet XLVIII. 14 :—		Sheet LXVIII. 14 —		Sheet LII. 2 :—	
(cont ^d) 261	3·343	(cont ^d) 311	·532	(cont ^d) 360	·230
262	·083	312	·395	361	·248
263	1·330	313	·109	362	·876
264	1·598	314	·893	363	·421
265	·508	315	·331	364	2·326
266	·239	316	·567	365	2·455
267	·720	317	·320	366	·947
268	·350	318	·312	367	·311
269	·496	319	1·027	368	4·958
270	·221	320	·327	369	4·980
271	·256	321	·318	370	2·238
272	·452	322	2·584	371	·596
273	1·330	323	·253	372	2·413
274	·086			373	3·245
275	1·526	Sheet LII. 2 :—		374	3·488
276	1·955	324	·969	375	2·298
277	·395	325	1·285	376	·843
278	·935	326	1·455	377	2·579
279	10·784	327	1·619	378	2·243
280	1·789	328	·493	379	33·076
281	·278	329	·236	380	1·728
282	2·307	330	1·004	380a	1·148
283	1·036	331	·770	381	2·116
284	·116	332	1·722	382	1·481
285	1·259	333	1·925	382a	1·508
286	1·215	334	1·012	383	·902
287	·496	335	·282	384	6·432
288	2·927	336	·198	385	3·922
289	·364	337	·769	386	88·078
290	8·518	338	3·179	387	2·555
291	·435	339	·755	388	1·197
292	·340	340	·132	389	1·368
293	85·607	341	5·315	390	2·919
294	19·354	342	·344	391	·151
295	·656	343	·257	392	2·565
296	·398	344	1·187	393	1·983
297	·468	345	·256	394	·913
298	·136	346	·463	395	1·494
299	·160	347	·650	396	1·663
300	·382	348	·264	397	5·246
301	1·076	349	1·631	398	181·111
302	1·924	350	·192	399	·075
303	22·596	351	·229	400	3·363
304	15·953	352	·185	401	·840
304a	·293	353	5·696	402	·461
305	5·545	354	·328	403	·566
306	·476	355	2·355	404	1·157
307	1·616	356	·483	405	2·085
308	1·978	357	3·541	406	10·702
309	·480	358	3·882	407	3·438
310	·342	359	36·524	408	1·644

PARISH OF WHITENESS.

No. of Sheet and Plan and No. on Plan.	Area in Acres.	No. of Sheet and Plan and No. on Plan.	Area in Acres.	No. of Sheet and Plan and No. on Plan.	Area in Acres.
Sheet LII. 2:— (cont ^d .)		Sheet LII. 6:— (cont ^d .)		Sheet LII. 6:— (cont ^d .)	
409	2·128	456	·433	507	·762
410	·796	457	·168	508	1·095
411	2·095	458	2·247	509	·872
412	·484	459	·589	510	1·007
413	·380	460	·426	511	1·632
414	1·872	461	·058	512	·849
415	·639	462	·253		
416	·637	463	1·648	Sheet LII. 10:—	
417	·870	464	3·485	513	1·602
418	3·467	465	·742	514	1·281
419	·264	466	·622	515	1·024
420	1·169	467	3·323	516	·411
421	·790	468	·768	517	58·190
422	·843	469	2·557	518	·653
423	1·048	470	·143	519	·302
424	4·135	471	·114	520	·334
425	7·981	472	·706	521	·825
426	·194	473	25·557	522	1·630
427	2·924	474	·124	523	1·324
428	·647	475	4·727	524	1·008
429	4·930	476	1·100	525	1·405
430	1·225	477	2·745	526	1·369
431	·200	478	·213	527	·912
432	·693	479	·156	528	·951
433	3·506	480	·170	529	2·404
434	·846	481	1·256	530	3·013
		482	1·854	531	·291
Sheet LII. 3:—		483	·193	532	1·590
435	·941	484	778·515	533	1·704
436	·314	485	16·319	534	2·047
437	·272	486	2·543	535	·630
438	18·037	487	·315	536	·139
439	·416	488	2·539	537	2·746
440	·905	489	·665	538	·350
		490	·737	539	3·316
Sheet LII. 6:—		491	17·248	540	2·538
441	·277	492	·520		
442	1·789	493	·230		
443	·425	494	·672		
444	·370	495	3·050		
445	·772	496	3·476		
446	1·412	497	3·065		
447	·984	498	·208		
448	·298	499	2·206		
449	1·592	500	3·158		
450	4·098	501	·294		
451	8·451	502	1·330		
452	·084	503	2·765		
453	·144	504	·097		
454	·544	505	·471		
455	1·293	506	·094		
					3140·720

RECAPITULATION.

Area in Acres.

2674·859	Land.
10·516	Roads.
455·345	Water.
<hr/>	
3140·720	Area of the numbered part of the Parish.

PARISH OF WHITENESS.

No. of Sheet and Plan.	Area in Acres.	No. of Sheet and Plan.	Area in Acres.
UNNUMBERED.			
<u>Principally on Six-inch Scale.</u>		<u>HOGGS OF HOY.</u>	
Sheets XLVIII., LII. :—		Sheet LII. :—	
Moorland, &c. - - -	1868·013	Rough pasture - - -	4·604
Foreshore - - -	76·422	Foreshore - - -	1·524
Loch of Hamarsland - -	4·532		
Whirls Water (part of) -	3·890		
Water collectively - - -	3·854		
	1956·711		6·128
<u>GREENA.</u>		<u>HOY.</u>	
Sheet XLVIII. :—		Sheet LII. :—	
Rough pasture, &c. - - -	8·922	Rough pasture, &c. - - -	31·474
Foreshore - - -	2·034	Foreshore - - -	3·140
	10·956		34·614
<u>FLOTTA.</u>		<u>NORTH HAVRA.</u>	
Sheet LII. :—		Sheet LII. :—	
Rough pasture - - -	34·614	Rough pasture, &c. - - -	47·710
Foreshore - - -	6·960	Foreshore - - -	2·606
	41·574		50·316
<u>JUNK.</u>			
Sheet LII. :—			
Rough pasture - - -	·822		
Foreshore - - -	·144		
	·966		

RECAPITULATION FOR THE PARISH.

Area in Acres.

4671·018	Land.
10·516	Roads.
467·621	Water.
92·830	Foreshore.
5241·985	Total area of the Parish of Whiteness, in the County of Orkney and Shetland (Shetland).

INDEX TO PLACES

IN THE

PARISH OF WHITENESS.

COUNTY OF ORKNEY AND SHETLAND (SHETLAND).

Name of Place.	No. of Sheet.		Name of Place.	No. of Sheet.	
	6-inch scale.	25·344 in. scale.		6-inch scale.	25·344 in. scale.
Breck - - -	LII.	2	Olligarth - -	XLVIII.	14
Breckness - -	XLVIII.	10			
Brecks - - -	"	14	Quoyness - -	"	10
Brugarth - -	"	"			
Churchton - -	"	"	Rock - - -	"	14
Cova - - -	"	10			
Crook - - -	"	7			
Easthouse - -	LII.	2	Slett - - -	LII.	10
Fitch - - -	"	6	Smithfield - -	XLVIII.	14
Haggersta - -	XLVIII.	14	South Haggersta - -	"	"
Hellister - -	"	10	South Ustaness - -	LII.	10
Hogaland - -	"	14	Stebbligrind - -	"	2
Hogan - - -	LII.	6	Stouraloag - -	XLVIII.	10
Hoove - - -	"	2	Strom - - -	"	14
Housigarth - -	"	10	Stromness - -	LII.	2
Kirkhouse - -	"	6	Taing of Haggersta	XLVIII.	14
Mailland - -	"	"	The Haa - - -	"	10
Nesbister - -	"	2	Wadbister - -	LII.	2
North Ustaness - -	"	6	West Hamarsland - -	XLVIII.	14
			Wormadale - -	LII.	2

LONDON:

Printed by GEORGE E. EYRE and WILLIAM SPOTTISWOODE,
Printers to the Queen's most Excellent Majesty.

For Her Majesty's Stationery Office.

[.—50.—10/80.]

16

ORDNANCE SURVEY OF SCOTLAND.

BOOK OF REFERENCE TO THE PLAN

OF THE

PARISH OF WICK,

IN THE

COUNTY OF CAITHNESS,

CONTAINING 48627·696 ACRES,

MAJOR-GENERAL SIR HENRY JAMES, R.E., F.R.S., F.G.S., &c.,
DIRECTOR-GENERAL OF THE ORDNANCE SURVEY.



LONDON:

PRINTED BY GEORGE E. EYRE AND WILLIAM SPOTTISWOODE,
PRINTERS TO THE QUEEN'S MOST EXCELLENT MAJESTY
FOR HER MAJESTY'S STATIONERY OFFICE.

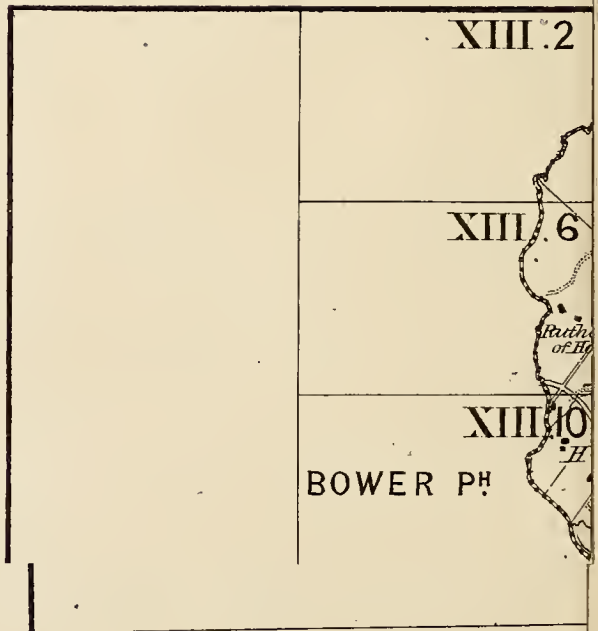
1873.

Price Four Shillings.

[7142.—50—10/73.]

ORDN

Published on the
Scale



EXPLANATORY REMARKS.

The scale of the Parish Plans is the 1-2500th of the actual length on the ground, and is equal to 25·344 inches to a mile, or 3·157 chains to an inch, which is very approximately equal to one square inch to one acre, the square of 1·0018 inch being equal to one acre.

The length of each sheet is 1½ miles, and the width 1 mile, the area of each sheet is therefore 960 acres.

Each enclosure has a reference number to the area which is given in this Book.

The Braces (*f*) on the plans are to indicate that the spaces so braced are included under the same reference number.

The Altitudes in feet above the Mean Level of the Sea are written thus—31·4.

The Scale of the Plans of the County is 6 inches to a mile, and each sheet contains the same area as 16 sheets of the Parish Plans. There is therefore a double reference number to each sheet, as VI. 9., the Roman Numerals referring to the County Plans, the Arabic Figures to the Parish Plans.

The following are the characters employed on the Ordnance Plans on the Scales of 1-2500, and 6 inches to a mile:—

County Names	Ⓒ		Hundreds or Wards	W
Parishes	P		Townships	T
Extra Parochial	E		Division of Townships	T
Antiquities	} <div style="display: inline-block; vertical-align: middle; text-align: left; padding-left: 10px;"> <p>ROMAN</p> <p><i>Decorated or Saxon</i></p> <p><i>Norman or Subsequent</i></p> </div>			

The descriptions of the boundaries are shown by the following initials:—

Centre of Stream	C.S.		Centre of Fence	C.F.
Centre of Road	C.R.		Top of Cop	T.C.
Side of Stream or Drain ...	S.S. or S.D.		Centre of Wall	C.W.
Root of Hedge	R.H.		Defaced	Def.
Face of Wall	F.W.		Track of Stream	T.S.
Undefined	Und.			

Where a change occurs in the boundaries, the symbol [o—o] is used to show the part at which the change takes place.

N.B.—To convert Decimal Fractions of an Acre into Roods and Perches, multiply the decimal first by 4 and then by 40, preserving the same number of decimals in the product.

Examples—

	Acres.		Acres.
	633·357		527·013
	4		4
	-----		-----
	1·428		·052
	40		40
	-----		-----
A. R. P.		A. R. P.	
633 1 17	17·120	527 0 2	2·080

TABLE

FOR CONVERTING DECIMAL PARTS OF AN ACRE INTO ROODS AND PERCHES.

Perch.	0 Rood.	1 Rood.	2 Roods.	3 Roods.	Perch.	0 Rood.	1 Rood.	2 Roods.	3 Roods.
0	·000	·250	·500	·750	21	·131	·381	·631	·881
1	·006	·256	·506	·756	22	·137	·387	·637	·887
2	·012	·262	·512	·762	23	·144	·394	·644	·894
3	·019	·269	·519	·769	24	·150	·400	·650	·900
4	·025	·275	·525	·775	25	·156	·406	·656	·906
5	·031	·281	·531	·781	26	·162	·412	·662	·912
6	·037	·287	·537	·787	27	·169	·419	·669	·919
7	·044	·294	·544	·794	28	·175	·425	·675	·925
8	·050	·300	·550	·800	29	·181	·431	·681	·931
9	·056	·306	·556	·806	30	·187	·437	·687	·937
10	·062	·312	·562	·812	31	·194	·444	·694	·944
11	·069	·319	·569	·819	32	·200	·450	·700	·950
12	·075	·325	·575	·825	33	·206	·456	·706	·956
13	·081	·331	·581	·831	34	·212	·462	·712	·962
14	·087	·337	·587	·837	35	·219	·469	·719	·969
15	·094	·344	·594	·844	36	·225	·475	·725	·975
16	·100	·350	·600	·850	37	·231	·481	·731	·981
17	·106	·356	·606	·856	38	·237	·487	·737	·987
18	·112	·362	·612	·862	39	·244	·494	·744	·994
19	·119	·369	·619	·869	40	·250	·500	·750	1·000
20	·125	·375	·625	·875					

PARISH OF WICK,

IN THE

COUNTY OF CAITHNESS.

No. on Plan.	Area in Acres.	Remarks.	No. on Plan.	Area in Acres.	Remarks.
1	4·198	Stream (part of).	36	23·505	Mill dam.
2	·780	Rough pasture, &c.	37	1·770	Rough pasture.
3	20·103	Rough pasture.	38	11·863	Arable, &c.
4	·790	Rough pasture.	39	·109	Rough pasture.
5	2·568	Arable.	40	1·055	Arable.
6	·234	Rough pasture, &c.	41	·873	Arable.
7	4·169	Arable.	42	1·369	Arable.
8	·403	Houses, yard, garden, &c.	43	·767	Arable, houses, gardens, &c.
9	·933	Arable, rough pasture, &c.	44	3·187	Arable.
10	3·492	Arable, &c.	45	·570	Houses, garden, &c.
11	·917	Rough pasture, &c.	46	·432	Arable, &c.
12	·715	Stream (part of).	47	3·127	Arable, &c.
13	3·702	Rough pasture, &c.	48	·450	Arable.
14	·719	Rough pasture.	49	·615	Arable, &c.
15	13·278	Rough pasture.	50	3·654	Loch.
16	14·540	Arable, &c.	51	1687·693	Rough pasture, &c.
17	·462	Road.	52	1044·998	Rough pasture, &c.
18	1·482	Arable, &c.	53	3·026	Arable.
19	10·831	Arable, &c.	54	657·326	Rough pasture, &c.
20	·567	Houses, rough pasture, &c.	55	·151	Houses, garden, &c.
21	1·348	Road.	56	3·156	Arable, &c.
22	4·113	Arable.	57	9·556	Arable.
23	3·502	Arable.	58	·327	Rough pasture.
24	·968	Arable.	59	1·217	Rough pasture.
25	7·185	Arable.	60	3·416	Rough pasture.
26	·318	House, garden, & yard.	61	3·387	Arable, &c.
27	3·473	Rough pasture.	62	·354	Rough pasture, &c.
28	227·038	Rough pasture, &c.	63	14·453	Arable, &c.
29	5·809	Arable, &c.	64	15·122	Arable, &c.
30	·277	Houses, garden, &c.	65	·680	Quarry.
31	2·480	Arable.	66	8·641	Arable, &c.
32	1·112	Rough pasture.	67	18·432	Arable, &c.
33	8·038	Arable.	68	·172	Houses, garden, &c.
34	1·109	Houses, rough pasture, garden, &c.	69	·434	House, rough pasture, and gardens.
35	5·747	Rough pasture, &c.	70	18·632	Arable, &c.
			71	2·338	Road.
			72	1·087	Arable, &c.

PARISH OF WICK.

No. on Plan.	Area in Acres.	Remarks.	No on Plan.	Area in Acres.	Remarks.
73	·087	Houses, garden, &c.	118	·332	Arable.
74	4·813	Arable, &c.	119	2·675	Road.
75	1·301	Rough pasture, &c.	120	1·307	Arable, houses, &c.
76	5·373	Arable.	121	31·482	House, rough pasture, gardens, &c.
77	·427	Houses, rough pasture, &c.	122	·302	Arable and house (part of).
78	1·380	Arable, &c.	123	·671	Arable, &c.
79	·204	Arable, &c.	124	1·045	Arable.
80	·878	Houses, rough pasture, &c.	125	2·483	Houses, rough pasture, &c.
81	·878	Arable, &c.	126	1·190	Arable, &c.
82	2·332	Rough pasture, &c.	127	·532	Arable.
83	1·278	Rough pasture, &c.	128	·480	Rough pasture, &c.
84	·333	Rough pasture.	129	·263	Rough pasture, &c.
85	2·228	Rough pasture, &c.	130	6·787	Arable, &c.
86	5·583	Arable, &c.	131	4·339	Arable, &c.
87	·209	Houses, garden, &c.	132	·750	Rough pasture.
88	·646	Rough pasture.	133	1·968	Arable, house, and garden.
89	2·030	Arable.	134	1·373	Arable, &c.
90	·404	Rough pasture.	135	·868	Rough pasture.
91	·224	Houses, rough pasture, &c.	136	·682	Arable, &c.
92	2·514	Arable, &c.	137	1·043	Rough pasture.
93	·207	Houses, rough pasture, &c.	138	·146	House, rough pasture, &c.
94	·869	Houses, rough pasture, &c.	139	1·666	Arable.
95	1·705	Arable.	140	·480	Rough pasture.
96	·415	Rough pasture.	141	1·255	Rough pasture.
97	1·145	Houses, rough pasture, &c.	142	·548	Arable, &c.
98	7·961	Arable, &c.	143	·779	Rough pasture.
99	1·320	Arable, &c.	144	2·238	Arable and road.
100	3·070	Arable, &c.	145	5·077	Arable, &c.
101	4·598	Arable, &c.	145a	·571	Road.
102	·645	Arable.	146	·398	Houses, rough pasture, &c.
103	·798	Rough pasture, &c.	147	3·911	Arable.
104	6·247	Arable, &c.	148	2·129	Arable.
105	·178	Arable.	149	10·971	Arable.
106	·454	Arable, houses, &c.	150	6·872	Arable.
107	·762	Arable, &c.	151	5·425	Arable.
108	·167	Houses, garden, &c.	152	14·760	Arable, &c.
109	3·966	Arable.	152a	·633	Houses, gardens, &c.
110	·263	Garden, &c.	153	10·603	Arable, &c.
111	13·513	Rough pasture, &c.	153a	·252	Houses, rough pasture, &c.
112	2·336	Rough pasture.	154	9·745	Arable, &c.
113	3·629	Arable.	155	·430	Houses, rough pasture, &c.
114	5·311	House, rough pasture, &c.	156	1·549	Rough pasture, &c.
115	·338	Rough pasture.	157	3·671	Houses, rough pasture, &c.
116	3·005	Arable.			
117	2·145	Arable, &c.			

No. on Plan.	Area in Acres.	Remarks.	No. on Plan.	Area in Acres.	Remarks.
158	2·516	Arable, &c.	203	1·820	Arable, &c.
159	3·292	Arable, &c.	204	16·830	Arable, &c.
160	·287	Houses, rough pasture, &c.	205	12·295	Arable.
161	2·285	Arable.	206	·982	Rough pasture.
162	1·564	Rough pasture.	207	8·988	Rough pasture.
163	·424	Arable, &c.	208	1·681	Houses, rough pasture, &c.
164	3·637	Arable.	209	2·782	Arable.
165	·402	Houses, rough pasture, &c.	210	4·191	Arable, &c.
166	·812	Houses, rough pasture, &c.	211	1·558	Rough pasture.
167	2·709	Arable.	212	7·036	Rough pasture.
168	5·450	Arable.	213	1·520	Rough pasture.
169	3·799	Arable, &c.	214	8·006	Arable, &c.
170	3·685	Road.	215	·320	Rough pasture.
171	9·095	Arable.	216	·182	Houses, garden, &c.
172	23·753	Arable, &c.	217	1·913	Arable, house, gardens, &c.
173	22·380	Arable, &c.	218	2·697	Arable, &c.
174	·267	Arable, &c.	219	·901	Rough pasture, &c.
175	·316	Houses, &c.	220	2·626	Arable.
176	·330	Stackyard and garden.	221	17·910	Arable.
177	3·485	Arable, &c.	222	1·414	Arable.
178	6·187	Arable.	223	24·344	Arable.
179	2·020	House, rough pasture, &c.	224	14·086	Arable.
180	7·697	Foreshore.	225	·683	Water.
181	3·250	Rough pasture.	226	2·077	Rough pasture.
182	4·481	Rough pasture.	227	·203	Water.
183	4·597	Foreshore.	228	3·408	Rough pasture.
184	3·283	Foreshore.	229	3·249	Rough pasture.
185	1·075	Rough pasture.	230	1·532	Stream (part of).
186	1·234	Rough pasture.	231	·578	Rough pasture.
187	1·910	Rough pasture.	232	·306	Water.
188	1·650	Foreshore.	233	13·064	Rough pasture.
189	·180	Mill dam.	234	7·616	Rough pasture.
190	2·113	Houses, rough pasture, &c.	235	5·620	Arable.
191	·981	Arable.	236	·677	Arable, houses, garden, &c.
192	6·068	Arable, &c.	237	19·869	Arable, &c.
193	·877	Rough pasture.	238	·200	Rough pasture.
194	1·474	Stream (part of).	239	·753	Houses, rough pasture, &c.
195	·354	Rough pasture.	240	5·886	Arable, &c.
196	10·261	Arable, &c.	241	·645	Houses, rough pasture, &c.
197	·177	Water.	242	3·820	Arable.
198	·734	Rough pasture.	243	2·818	Arable, houses, &c.
199	12·455	Arable.	244	9·579	Rough pasture, &c.
200	2·575	Houses, rough pasture, &c.	245	1·773	Rough pasture.
201	·379	Houses, rough pasture, &c.	246	5·234	Arable.
202	·518	Arable.	247	·273	Houses, rough pasture, &c.
			248	12·783	Arable, &c.

PARISH OF WICK.

No. on Plan.	Area in Acres.	Remarks.	No. on Plan.	Area in Acres.	Remarks.
249	5·863	Road.	293	7·550	Pasture, houses, &c.
250	·171	Houses, rough pas- ture, &c.	294	9·510	Pasture.
251	·606	Houses, rough pas- ture, &c.	295	5·782	Pasture, houses, &c.
252	2·484	Arable.	296	29·000	Rough pasture.
253	·505	Arable.	297	10·583	Rough pasture.
254	·884	Arable, &c.	298	·494	Road.
255	3·949	Rough pasture, &c.	299	10·439	Rough pasture.
256	4·078	Arable, &c.	300	11·735	Rough pasture.
257	8·340	Arable.	301	2·101	Rough pasture.
258	4·864	Arable, &c.	302	·704	Arable.
259	4·760	Arable, &c.	303	1·928	Rough pasture.
260	15·943	Arable, &c.	304	1·815	Arable, &c.
261	2·821	Rough pasture.	305	5·640	Rough pasture.
262	1·880	Arable.	306	3·449	Arable.
263	6·716	Arable.	307	·487	Rough pasture.
264	1·342	Houses, yards, gar- dens, &c.	308	1·938	Rough pasture.
265	·177	Rough pasture and houses.	309	·466	Rough pasture.
266	11·984	Arable, &c.	310	·218	Houses, rough pas- ture, and gardens.
266a	·572	Road.	311	·778	Arable, &c.
267	·359	Houses, rough pas- ture, &c.	312	·340	Rough pasture.
268	1·507	Houses, rough pas- ture, &c.	313	10·404	Arable, &c.
269	·827	Rough pasture, &c.	314	2·262	Arable, &c.
270	·228	Mill dam.	315	·684	Rough pasture.
271	·212	Ponds.	316	·421	Arable.
272	16·467	Arable, &c.	317	6·612	Rough pasture.
273	·172	House, rough pasture, &c.	318	22·032	Rough pasture.
274	17·223	Pasture.	319	1·147	Rough pasture.
275	·265	House and yard.	320	2·334	Rough pasture.
276	18·567	Arable, &c.	321	33·621	Rough pasture, &c.
277	19·491	Arable, &c.	322	·546	Arable, &c.
278	20·729	Arable, &c.	323	·334	Houses, rough pas- ture, &c.
279	2·200	Road.	324	11·266	Arable.
280	14·267	Arable.	325	4·915	Rough pasture, &c.
281	1·438	Houses, garden, &c.	326	·983	Arable.
282	·493	Mill dam.	327	·235	Rough pasture.
283	1·472	Stackyard.	328	·118	Houses, garden, &c.
284	19·351	Arable, &c.	329	6·609	Arable.
285	17·429	Arable, &c.	330	·130	House, rough pasture, and garden.
286	2·078	Road.	331	7·572	Arable.
287	18·815	Arable.	332	·170	House, rough pasture, and garden.
288	23·983	Rough pasture, &c.	333	2·633	Arable.
289	·325	Rough pasture.	334	1·895	House, rough pasture, and garden.
290	14·103	Arable, houses, &c.	335	·630	Rough pasture, &c.
291	6·929	Pasture, &c.	336	·159	Houses, garden, &c.
292	6·030	Rough pasture.	337	6·889	Arable.
			338	·166	Houses, garden, &c.
			339	1·035	Road.

PARISH OF WICK.

No. on Plan.	Area in Acres.	Remarks.	No. on Plan.	Area in Acres.	Remarks.
340	7.507	Arable.	385	.302	Houses, rough pasture, &c.
341	7.431	Arable.			
342	7.833	Arable.	386	1.147	Road.
343	7.660	Arable.	387	7.147	Arable.
344	5.076	Arable, &c.	388	.469	Arable.
345	.128	Houses, garden, &c.	389	.355	House, rough pasture, and garden.
346	.803	Rough pasture.			
347	4.735	Arable.	390	6.498	Arable and road.
348	.717	Arable.	391	.105	Houses, garden, &c.
349	.348	Houses, rough pasture, garden, &c.	392	6.515	Arable.
			393	.173	Houses, garden, &c.
350	1.312	Arable.	394	5.727	Arable.
351	1.208	Rough pasture.	395	.191	Houses, rough pasture, &c.
352	.310	Rough pasture.			
353	4.867	Arable.	396	3.953	Arable, &c.
354	.133	Houses, garden, &c.	397	1.754	Road.
355	.140	House, garden, &c.	398	2.466	Arable.
356	9.722	Arable, house, &c.	399	13.520	Arable.
357	.101	Houses, garden, &c.	400	.417	Houses, rough pasture, garden, &c.
358	.420	Rough pasture, &c.			
359	4.954	Arable, &c.	401	.793	Houses, rough pasture, garden, &c.
360	.125	Houses, garden, &c.			
361	.886	Houses, rough pasture, garden, &c.	402	.639	Arable.
			403	.216	Houses, garden, &c.
362	1.585	Arable.	404	.193	Houses, rough pasture, &c.
363	.738	Rough pasture, &c.			
364	.535	Road.	405	14.182	Arable.
365	2.683	Arable.	406	.322	Houses, garden, &c.
366	3.490	Arable.	407	6.270	Arable.
367	.293	Houses, rough pasture, garden, &c.	408	13.231	Arable.
			409	.200	Houses, garden, &c.
368	.664	Arable.	410	6.790	Arable.
369	.554	Rough pasture and houses.	411	7.772	Arable.
			412	.249	Houses, rough pasture, &c.
370	1.039	Rough pasture and garden.	413	7.576	Arable.
371	2.000	Arable.	414	.125	Houses, garden, &c.
372	.396	House, rough pasture, garden, &c.	415	7.337	Arable.
			416	.374	Houses, yards, &c.
373	7.710	Arable, &c.	417	27.227	Arable.
374	7.528	Arable.	418	7.317	Arable.
375	6.495	Arable.	419	6.316	Arable.
376	.280	Rough pasture and houses.	420	6.796	Arable.
			421	3.542	Arable.
377	.248	Garden, &c.	422	.679	Houses, rough pasture, &c.
378	.100	Houses, garden, &c.			
379	4.927	Arable, house, &c.	423	1.389	Arable, &c.
380	2.593	Road.	424	2.534	Arable, &c.
381	7.621	Arable.	425	.396	Houses, garden, &c.
382	8.653	Arable and road.	426	.378	Houses, rough pasture, garden, &c.
383	8.006	Arable.			
384	.575	Houses, rough pasture, &c.	427	.452	Houses, rough pasture, garden, &c.

PARISH OF WICK.

No. on Plan.	Area in Acres.	Remarks.	No. on Plan.	Area in Acres.	Remarks.
428	14·832	Arable, &c.	472	·583	Road.
429	·832	Rough pasture.	473	·206	Houses, rough pas- ture, &c.
430	·164	Graveyard.			
431	17·056	Arable, &c.	474	6·917	Arable.
432	8·756	Arable, &c.	475	9·663	Arable.
433	6·915	Arable, &c.	476	7·015	Arable, &c.
434	·939	Houses, rough pas- ture, &c.	477	7·317	Arable, &c.
			478	2·743	Houses, rough pas- ture, gardens, &c.
435	1·140	Arable.			
436	1·946	Road.	479	·170	Houses, rough pas- ture, &c.
437	11·744	Arable.			
438	·604	Houses, rough pas- ture, &c.	480	·408	Houses, rough pas- ture, &c.
439	15·145	Arable.	481	9·378	Arable.
440	25·694	Arable.	482	3·023	Arable, houses, &c.
441	·604	Houses, rough pas- ture, &c.	483	·728	Rough pasture.
			484	3·686	Rough pasture.
442	1·536	Arable, &c.	485	4·417	Arable.
443	1·808	Road.	486	1·078	Rough pasture.
444	·396	Houses, rough pas- ture, &c.	487	·851	Rough pasture.
			488	7·561	Arable.
445	·206	Mill dam.	489	3·691	Arable.
446	2·713	Rough pasture, &c.	490	2·979	Arable.
447	·757	Houses, rough pas- ture, garden, &c.	491	1·172	Rough pasture, &c.
			492	3·355	Rough pasture.
448	·708	Houses, rough pas- ture, &c.	493	51·615	Foreshore.
			494	7·164	Rough pasture, &c.
449	16·621	Arable, &c.	495	·283	Water.
450	8·175	Arable.	496	2·036	Rough pasture.
451	·570	Houses, rough pas- ture, &c.	497	21·213	Rough pasture, &c.
			498	6·101	Rough pasture.
452	14·395	Arable, &c.	499	·870	Rough pasture, &c.
453	·670	Stackyard.	500	22·024	Arable.
454	1·231	Houses, garden, &c.	501	17·455	Rough pasture, &c.
455	12·328	Pasture.	502	·762	Rough pasture, &c.
456	4·338	Road.	503	1·707	Rough pasture.
457	16·746	Arable.	504	1·250	Stream (part of).
458	17·401	Arable.	505	1·052	Rough pasture.
459	10·498	Arable.	506	31·217	Arable, &c.
460	·424	House, road, &c.	507	23·304	Arable, &c.
461	5·406	Arable.	508	15·781	Arable, &c.
462	1·062	Rough pasture.	509	4·153	Arable, &c.
463	2·784	Harbour, houses, &c.	510	·288	Rough pasture, &c.
464	4·444	Arable, &c.	511	12·066	Arable, &c.
465	6·652	Arable.	512	·745	Houses, rough pas- ture, &c.
466	18·609	Arable, &c.			
467	15·691	Arable.	513	48·282	Arable.
468	15·401	Pasture.	514	·565	Rough pasture.
469	4·951	Houses, gardens, and ornamental ground.	515	·824	Rough pasture.
			516	·808	Rough pasture.
470	15·105	Arable.	517	1·160	Rough pasture.
471	15·936	Arable.	518	1·748	Rough pasture.

PARISH OF WICK.

No. on Plan.	Area in Acres.	Remarks.	No. on Plan.	Area in Acres.	Remarks.
519	·690	Stream (part of).	566	21·489	Arable.
520	5·173	Rough pasture, &c.	567	19·283	Arable, &c.
521	113·289	Rough pasture.	568	181·239	Rough pasture, &c.
522	15·987	Arable, &c.	569	·402	Rough pasture.
523	4·277	Arable.	570	1·323	Rough pasture.
524	1·372	Arable, houses, &c.	571	54·123	Rough pasture, &c.
525	·290	Arable, houses, &c.	572	5·143	Arable.
526	·412	Arable.	573	1·088	Road.
527	3·794	Arable.	574	·227	Houses, garden, &c.
528	6·558	Road.	575	1·852	Arable.
529	·433	Houses, rough pasture, &c.	576	7·746	Arable.
530	4·328	Arable.	577	4·511	Arable.
531	3·754	Arable.	578	·114	Houses, garden, &c.
532	85·778	Rough pasture, &c.	579	6·427	Arable, &c.
533	4·903	Rough pasture, &c.	580	·200	Houses, garden, &c.
534	2·186	Arable, houses, &c.	581	1·606	Arable, house, &c.
535	·581	Arable.	582	1·259	Rough pasture.
536	18·382	Rough pasture, &c.	583	1·998	Rough pasture.
537	·253	Arable.	584	3·376	Rough pasture.
538	4·228	Arable, &c.	585	·297	Rough pasture.
539	·265	Rough pasture.	586	30·328	Rough pasture, &c.
540	1·317	Arable.	587	4·396	Road.
541	·318	Houses, rough pasture, &c.	588	6·924	Rough pasture.
542	·616	Rough pasture.	589	1·018	Rough pasture.
543	3·412	Arable.	590	·257	Houses, gardens, &c.
544	2·370	Arable.	591	2·068	Arable, houses, garden, &c.
545	5·547	Rough pasture.	592	6·909	Arable.
546	66·212	Rough pasture, &c.	593	·406	Road.
547	·471	Islands (rough pasture).	594	8·812	Arable, &c.
548	10·051	Water.	595	·225	Houses, garden, &c.
549	·377	Islands (rough pasture).	596	·264	Houses, garden, &c.
550	1·574	Water.	597	6·391	Arable.
551	26·919	Rough pasture, &c.	598	·264	Houses, garden, &c.
552	12·929	Rough pasture, &c.	599	6·249	Arable.
553	32·827	Rough pasture, &c.	600	7·289	Arable.
554	5·226	Arable, &c.	601	·213	Houses, garden, &c.
555	2·683	Arable, &c.	602	7·402	Arable.
556	·234	Mill dam.	603	2·013	Road.
557	2·149	Rough pasture, &c.	604	7·259	Arable.
558	3·732	Rough pasture, &c.	605	·648	Road.
559	21·102	Arable, &c.	606	7·065	Arable.
560	1·599	Houses, yards, gardens, &c.	607	14·654	Arable.
561	18·153	Arable, &c.	608	·616	Road.
562	1·921	Rough pasture, &c.	609	16·602	Arable.
563	18·979	Arable.	610	8·497	Arable.
564	3·281	Road.	611	·206	Houses, garden, &c.
565	21·252	Arable, &c.	612	8·084	Arable.
			613	·245	Houses, &c.
			614	7·900	Arable.
			615	3·914	Arable.
			616	5·485	Rough pasture.

No. on Plan.	Area in Acres.	Remarks.	No. on Plan.	Area in Acres.	Remarks.
617	15·148	Arable, &c.	663	·535	Arable, &c.
618	·217	Rough pasture, &c.	664	·348	Houses, stackyard, &c.
619	·333	Shingle.	665	7·566	Arable, &c.
620	3·015	Houses, rough pasture, &c.	666	15·516	Arable, &c.
621	·242	Houses, garden, &c.	667	9·913	Arable.
622	3·397	Rough pasture.	668	·496	Houses, garden, &c.
623	·805	Road.	669	15·723	Arable, &c.
624	6·958	Arable.	670	28·436	Arable.
625	·303	Houses, gardens, &c.	671	13·081	Arable.
626	1·780	Rough pasture, &c.	672	13·718	Arable, &c.
627	1·537	Houses, rough pasture, &c.	673	19·698	Arable, &c.
628	1·213	Houses, gardens, &c.	674	12·262	Arable, &c.
629	·663	Rough pasture.	675	·576	Water.
630	1·272	Rough pasture, &c.	676	·086	Water.
631	3·419	Houses, rough pasture, &c.	677	·397	Houses, rough pasture, &c.
632	25·650	Houses, rough pasture, &c.	678	2·638	Arable.
633	3·384	Arable.	679	1·818	Rough pasture.
634	2·198	Arable, &c.	680	2·037	Arable.
635	2·216	Arable, &c.	681	·552	Arable, house, &c.
636	14·094	Rough pasture.	682	·723	Arable, &c.
637	2·943	Arable and rough pasture.	683	1·438	Rough pasture.
638	·585	Arable.	684	1·115	Rough pasture.
639	15·243	Rough pasture, &c.	685	·269	Rough pasture.
640	46·509	Rough pasture, &c.	686	·781	Arable, &c.
641	8·651	Arable.	687	·804	Houses, rough pasture, &c.
642	·222	Road.	688	3·362	Arable, &c.
643	·197	Houses, garden, &c.	689	·911	Houses, rough pasture, garden, &c.
644	2·058	Arable.	690	5·301	Arable, &c.
645	·319	Arable.	691	7·083	Arable.
646	·684	Road.	692	14·882	Arable.
647	4·885	Arable.	693	8·111	Arable.
648	5·120	Arable.	694	8·262	Arable, &c.
649	6·522	Arable.	695	1·834	Rough pasture, &c.
650	1·390	Arable.	696	2·245	Arable.
651	·839	Rough pasture.	697	·507	Houses, garden, &c.
652	7·009	Arable.	698	·422	Rough pasture.
653	4·435	Rough pasture, &c.	699	9·166	Arable.
654	1·544	Arable, &c.	700	·179	Houses, garden, &c.
655	2·649	Arable, &c.	701	·577	Rough pasture.
656	·920	Houses, rough pasture, &c.	702	·284	Rough pasture, &c.
657	9·574	Arable.	703	8·403	Arable.
658	·430	Rough pasture.	704	1·330	Rough pasture.
659	·324	Rough pasture.	705	1·449	Houses, rough pasture, &c.
660	·511	Rough pasture.	706	1·204	Arable.
661	85·663	Rough pasture, &c.	707	·923	Arable.
662	·750	Arable, &c.	708	1·138	Arable, &c.
			709	·174	Rough pasture.
			710	3·534	Arable.

No. on Plan.	Area in Acres.	Remarks.	No. on Plan.	Area in Acres.	Remarks.
711	1·903	Road (part of).	761	7·779	Rough pasture, &c.
712	1·010	Arable.	762	45·235	Rough pasture, &c.
713	130·848	Rough pasture, &c.	763	11·097	Rough pasture.
714	540·998	Rough pasture, &c.	764	·790	Rough pasture, &c.
715	·368	Arable.	765	28·316	Arable.
716	·540	Marsh.	766	23·352	Arable.
717	1·001	Arable.	767	·659	Rough pasture.
718	2·069	Rough pasture.	768	19·136	Rough pasture.
719	1·791	Rough pasture.	769	269·014	Rough pasture, &c.
720	4·759	Arable.	770	66·417	Sand.
721	·385	Arable, houses, &c.	771	10·122	Marsh.
722	1·609	Arable.	772	·413	Rough pasture.
723	1·084	Arable.	773	·421	Rough pasture.
724	·222	Water.	774	1·726	Sand.
725	2·811	Arable, house, &c.	775	17·120	Rough pasture.
726	·626	Arable.	776	15·295	Tidal water.
727	·380	Arable, house, &c.	777	3·166	Rough pasture.
728	33·592	Rough pasture, &c.	778	3·455	Rough pasture.
729	·422	Arable, houses, &c.	779	1·226	Foreshorc.
730	·143	Rough pasture and house.	780	9·108	Rough pasture.
731	·122	Houses and garden.	781	1·145	Marsh.
732	3·581	Arable.	782	4·876	Marsh.
733	3·027	Arable.	783	116·659	Foreshore.
734	6·160	Rough pasture.	784	·906	Arable.
735	·921	Arable.	785	2·620	Arable, &c.
736	165·884	Rough pasture, &c.	786	1·321	Arable.
737	63·396	Rough pasture, &c.	787	1·140	Houses, garden, &c.
737a	1·944	Road.	788	4·492	Arable.
738	102·872	Loch.	789	6·071	Arable.
739	1·621	Rough pasture.	790	349·924	Rough pasture, &c.
740	21·717	Arable.	790a	·387	Rough pasture.
741	23·895	Arable, &c.	791	9·018	Arable.
742	23·448	Arable, &c.	792	15·692	Arable, &c.
743	2·954	Arable.	793	9·988	Arable, &c.
744	1·510	Rough pasture.	794	9·427	Arable.
745	2·897	Arable.	795	·862	Rough pasture.
746	2·488	Arable, house, &c.	796	·367	Rough pasture.
747	1·355	Arable.	797	7·289	Arable, &c.
748	3·746	Arable.	798	·436	Loch.
749	·251	Houses, garden, &c.	799	·963	Loch.
750	3·575	Rough pasture.	800	2·402	Arable, &c.
751	21·852	Arable, &c.	801	6·276	Rough pasture.
752	23·018	Arable, &c.	802	·849	Road.
753	41·793	Arable, &c.	803	1·497	Pasture, &c.
754	1·073	Houses, yards, &c.	804	770·919	Rough pasture, &c.
755	·488	Rough pasture, &c.	805	4·042	Arable.
756	2·155	Arable.	806	3·620	Arable.
757	·463	Stackyard.	807	2·711	Arable.
758	23·221	Arable.	808	2·672	Arable.
759	20·885	Rough pasture, &c.	809	1·342	Arable and stream.
760	6·583	Rough pasture.	810	·655	Arable, stream, &c.
			811	·730	Houses, garden, &c.

No. on Plan.	Area in Acres.	Remarks.	No. on Plan.	Area in Acres.	Remarks.
812	2.928	Arable, &c.	864	.364	Arable, &c.
813	10.721	Arable.	865	.146	Water.
814	1.101	Arable, &c.	866	4.941	Arable.
815	.118	Pond.	867	.559	Arable, houses, &c.
816	.920	Arable, &c.	868	1.475	Road.
817	1.880	Arable, &c.	869	10.806	Arable.
818	.976	Rough pasture.	870	.288	Houses, garden, &c.
819	2.528	Rough pasture.	871	10.288	Arable, &c.
820	3.906	Arable.	872	1.876	Houses, rough pas- ture, &c.
821	.971	Rough pasture, &c.	873	4.101	Arable, &c.
822	.471	Rough pasture, &c.	874	20.330	Arable, &c.
823	.826	Rough pasture.	875	.325	Houses, garden, &c.
824	5.097	Road.	876	3.799	Arable, &c.
825	.100	House, garden, &c.	877	10.101	Arable, &c.
826	1.417	Rough pasture.	878	2.042	Houses, yards, &c.
827	1.513	Arable, &c.	879	17.803	Arable, &c.
828	3.826	Arable, &c.	880	11.919	Arable.
829	6.701	Arable.	881	.482	Road.
830	27.126	Arable.	882	1.848	Arable, house, &c.
831	14.026	Arable, &c.	883	4.547	Arable, &c.
832	3.610	Arable, house, &c.	884	.518	Road.
833	.456	Marsh.	885	9.442	Arable.
834	1.017	Marsh.	886	15.886	Arable, &c.
835	1.121	Rough pasture.	887	15.318	Arable.
836	.367	Arable.	888	10.798	Arable.
837	.502	Rough pasture.	889	.210	Houses, garden, &c.
838	1.692	Rough pasture, &c.	890	.355	Houses, &c.
839	5.002	Arable.	891	20.508	Arable, &c.
840	.362	Rough pasture.	892	9.198	Arable, &c.
841	.809	Arable.	893	3.936	Road.
842	5.386	Arable.	894	1.554	Houses, yard, &c.
843	1.441	Arable, house, &c.	895	5.634	Arable, houses, &c.
844	4.267	Arable, house, &c.	896	2.897	Arable, &c.
845	8.513	Rough pasture, &c.	897	.569	Arable, house, gar- den, &c.
846	19.721	Arable, &c.	898	4.159	Arable, &c.
847	3.749	Arable, house, &c.	899	1.088	Arable, &c.
848	4.495	Arable, house, &c.	900	7.012	Arable, house, &c.
849	10.839	Arable.	901	7.565	Arable.
850	.517	Houses, yard, &c.	902	7.821	Arable, &c.
851	.264	Houses, garden, &c.	903	.660	Houses, yard, gar- den, &c.
852	6.124	Arable, &c.	904	.765	Arable, &c.
853	.222	House, garden, &c.	905	.633	Rough pasture.
854	1.187	Arable.	906	7.323	Arable, &c.
855	1.121	Rough pasture, &c.	907	.340	Furze.
856	.836	Arable, &c.	908	7.720	Arable, &c.
857	2.267	Arable, &c.	909	16.047	Arable, &c.
858	4.553	Arable, &c.	910	18.208	Arable, &c.
859	26.526	Rough pasture, &c.	911	3.603	Arable.
860	.598	Rough pasture.	912	17.486	Arable, &c.
861	6.339	Arable.			
862	.288	Rough pasture.			
863	18.195	Arable, &c.			

No. on Plan.	Area in Acres.	Remarks.	No. on Plan.	Area in Acres.	Remarks.
913	10·360	Arable.	965	39·567	Rough pasture.
914	·284	Houses, garden, &c.	966	2·776	Rough pasture.
915	13·171	Arable, &c.	967	35·881	Sand, &c.
916	·199	House, &c.	968	1·547	Wick Water (part of).
917	22·184	Arable, &c.	969	1·249	Pasture.
918	22·136	Arable, &c.	970	1·843	Rough pasture.
919	22·258	Arable, &c.	971	·140	Pasture.
920	22·935	Arable, &c.	972	76·852	Rough pasture.
921	22·761	Arable, &c.	973	2·017	Water.
922	·739	Road.	974	285·652	Rough pasture, &c.
923	22·334	Arable, house, &c.	975	77·171	Rough pasture, &c.
924	22·478	Arable, &c.	976	16·640	Arable.
925	44·820	Arable, &c.	977	30·641	Loch.
926	23·265	Arable.	978	10·812	Arable, &c.
927	26·742	Arable, &c.	979	3·765	Water.
928	·429	Road.	980	989·991	Rough pasture, &c.
929	·472	Houses, &c.	981	·199	Pond.
930	22·019	Arable, &c.	982	26·297	Loch.
931	23·104	Arable, &c.	983	·929	Rough pasture, &c.
932	22·511	Arable.	984	61·809	Rough pasture, stream, &c.
933	·175	Pond.	985	·488	Loch.
934	·976	Farmsteading.	986	1·150	Loch.
935	1·318	Stackyard.	987	·130	Loch.
936	·434	Arable.	988	2·094	Rough pasture.
937	8·815	Road.	989	22·252	Rough pasture.
938	23·732	Arable, &c.	990	7·953	Pasture.
939	6·416	Arable.	991	·671	Pasture.
940	22·909	Arable.	992	8·842	Rough pasture, &c.
941	8·994	Arable.	993	8·170	Pasture.
942	·897	Road.	994	8·891	Rough pasture.
943	19·492	Arable, &c.	995	1·215	Pasture.
944	11·998	Arable, &c.	996	6·242	Pasture.
945	13·790	Arable and stream.	997	12·905	Pasture and stream.
946	16·359	Arable and streams.	998	3·416	Rough pasture and stream.
947	4·049	Arable, &c.	999	12·148	Rough pasture, stream, &c.
948	4·774	Arable, &c.	1000	15·799	Arable and streams.
949	7·693	Arable, &c.	1001	4·712	Arable, &c.
950	8·495	Arable.	1002	·390	Rough pasture.
951	2·798	Arable.	1003	1·750	Arable, &c.
952	24·507	Rough pasture.	1004	6·304	Rough pasture.
953	·376	Marsh.	1005	3·764	Rough pasture, &c.
954	·529	Water.	1006	5·654	Arable.
955	6·818	Rough pasture.	1007	16·926	Arable, &c.
956	3·724	Rough pasture.	1008	16·159	Arable, &c.
957	·803	Water.	1009	16·179	Arable, &c.
958	7·315	Rough pasture.	1010	·382	Stackyard.
959	·220	Marsh.	1011	·797	Farmsteading.
960	·289	Marsh.	1012	15·841	Arable, &c.
961	2·646	Water.	1013	·437	Road.
962	15·612	Rough pasture.			
963	·648	Marsh.			
964	2·804	Marsh.			

No. on Plan.	Area in Acres.	Remarks.	No. on Plan.	Area in Acres.	Remarks.
1014	31·772	Arable and stream.	1065	2·641	Arable.
1015	32·433	Arable.	1066	2·449	Arable, &c.
1016	97·049	Arable, &c.	1067	·356	Rough pasture, &c.
1017	15·327	Arable.	1068	6·701	Arable, &c.
1018	2·841	Arable, house, &c.	1069	3·206	Arable.
1019	·480	Road.	1070	·275	Houses, garden, &c.
1020	30·203	Arable, &c.	1071	·142	House, garden, &c.
1021	15·884	Arable.	1072	·408	Houses, yard, &c.
1022	·109	Pond.	1073	10·988	Arable, &c.
1023	12·752	Arable.	1074	16·306	Arable.
1024	·162	Pond.	1075	16·025	Arable, &c.
1025	17·669	Arable.	1076	·246	Houses, &c.
1026	15·868	Arable, &c.	1077	13·783	Arable, &c.
1027	32·510	Arable.	1078	18·961	Arable, &c.
1028	1·618	Road.	1079	23·285	Arable, &c.
1029	32·645	Arable.	1080	21·428	Arable, &c.
1030	1·339	Houses, garden, &c.	1081	·257	Rough pasture.
1031	·910	Stackyard.	1082	7·797	Arable.
1032	10·944	Arable, &c.	1083	·341	Rough pasture.
1033	3·954	Arable.	1084	5·187	Arable.
1034	1·024	Rough pasture, &c.	1085	15·588	Arable, &c.
1035	7·590	Arable, &c.	1086	31·395	Arable.
1036	·457	Houses, yards, &c.	1087	·249	Houses.
1037	5·720	Arable.	1088	·507	Rough pasture.
1038	3·331	Arable.	1089	1·531	Road.
1039	7·213	Arable, &c.	1090	31·440	Arable, &c.
1040	22·650	Arable, &c.	1091	1·020	Houses, garden, &c.
1041	·512	Houses, garden, &c.	1092	·260	Road.
1042	·472	Road.	1093	4·282	Arable.
1043	23·769	Arable.	1094	3·388	Arable, &c.
1044	29·296	Arable, &c.	1095	4·278	Arable.
1045	46·177	Arable.	1096	·198	Houses, garden, &c.
1046	15·314	Arable.	1097	·978	Arable.
1047	9·319	Arable, &c.	1098	·145	Houses, &c.
1048	·806	Road.	1099	1·110	Arable.
1049	15·741	Arable, &c.	1100	·282	Houses, garden, &c.
1050	19·068	Arable, &c.	1101	1·843	Road.
1051	·340	Houses, garden, &c.	1102	35·824	Arable, &c.
1052	2·187	Road.	1103	·683	Road.
1053	·177	Houses, garden, &c.	1104	2·485	Houses, gardens, &c.
1054	9·229	Arable, &c.	1105	31·364	Arable.
1055	2·442	Arable.	1106	4·078	Road.
1056	·406	House, garden, &c.	1107	31·873	Arable, &c.
1057	·116	Water.	1108	10·782	Arable.
1058	1·547	Arable, &c.	1109	21·170	Rough pasture, &c.
1059	3·324	Rough pasture, &c.	1110	4·116	Sand, &c.
1060	·118	Water.	1111	122·105	Foreshore.
1061	3·608	Arable.	1112	2·414	Sand, &c.
1062	3·677	Arable, houses, garden, &c.	1113	10·108	Rough pasture, &c.
			1114	10·438	Arable, &c.
1063	3·125	Arable.	1115	1·242	Road.
1064	2·650	Arable, &c.	1116	15·419	Arable, house, &c.

No. on Plan.	Area in Acres.	Remarks.	No. on Plan.	Area in Acres.	Remarks.
1117	1·240	Road.	1164	6·549	Rough pasture, &c.
1118	31·316	Arable, &c.	1165	1·076	Water.
1119	·632	Road.	1166	1·039	Road.
1120	31·288	Arable, &c.	1167	6·690	Arable, &c.
1121	8·162	Rough pasture, &c.	1168	58·126	Rough pasture, &c.
1122	2·088	Sand, &c.	1169	14·623	Rough pasture, &c.
1123	15·363	Arable, houses, &c.	1170	4·082	Pasture, &c.
1124	3·835	Rough pasture, &c.	1171	·208	Garden.
1125	·974	Trees, shed, &c.	1172	2·485	Houses, rough pas- ture, &c.
1126	10·461	Arable.	1173	·751	Rough pasture, rocks, &c.
1127	33·258	Arable, &c.	1174	1·712	Foreshore.
1127a	2·553	Road.	1175	·254	Foreshore.
1128	5·286	Arable, &c.	1176	·453	Rough pasture, &c.
1129	2·253	Road.	1177	31·354	Arable.
1130	7·928	Houses, gardens, &c.	1178	14·038	Rough pasture, &c.
1131	4·801	Arable.	1179	31·238	Pasture.
1132	8·036	Houses and orna- mental ground.	1180	·467	Rough pasture.
1133	1·755	Arable, &c.	1181	·092	Arable.
1134	·420	Rough pasture, &c.	1182	29·356	Rough pasture and furze.
1135	·971	Arable.	1183	26·071	Arable.
1136	·269	Arable.	1184	24·396	Arable, &c.
1137	2·186	House, rough pas- ture, &c.	1185	5·743	Arable, house, &c.
1138	·875	Arable, &c.	1186	5·351	Arable.
1139	2·367	Arable.	1187	13·603	Arable, house, &c.
1140	2·107	Rough pasture, sand, &c.	1188	8·717	Arable.
1141	39·715	Foreshore.	1189	1·439	Rough pasture, &c.
1142	1·063	Rough pasture, &c.	1190	·122	House and garden.
1143	·987	Arable, &c.	1191	6·615	Pasture, &c.
1144	7·943	Arable, &c.	1192	2·464	Pasture.
1145	·915	Rough pasture.	1193	3·695	Pasture.
1146	2·967	Rough pasture, &c.	1194	20·754	Arable, &c.
1147	1·658	Rough pasture, &c.	1195	19·052	Rough pasture.
1148	16·660	Arable, &c.	1196	12·291	Pasture.
1149	29·031	Arable, &c.	1197	24·423	Arable.
1150	1·760	Pasture.	1198	16·724	Arable, &c.
1151	·955	Rough pasture, &c.	1199	·427	Houses, garden, &c.
1152	4·239	Foreshore.	1200	8·406	Arable.
1153	2·006	Houses, rough pas- ture, &c.	1201	19·343	Arable, &c.
1154	1·547	Foreshore.	1202	·199	Houses, garden, &c.
1155	3·451	Foreshore.	1203	3·947	Road.
1156	46·841	Rough pasture, &c.	1204	12·719	Arable, &c.
1157	13·907	Rough pasture, &c.	1205	19·316	Arable, &c.
1158	2·302	Rough pasture, &c.	1206	18·224	Pasture, &c.
1159	1·190	Road.	1207	6·555	Wick Water (part of).
1160	3·581	Rough pasture, &c.	1208	·117	Island (rough pas- ture).
1161	25·853	Rough pasture, &c.	1209	3·200	Road.
1162	1·617	Foreshore.	1210	16·721	Arable, &c.
1163	1·636	Rough pasture, &c.	1211	·412	Houses, garden, &c.

No. on Plan.	Area in Acres.	Remarks.	No. on Plan.	Area in Acres	Remarks.
1212	18·363	Arable, &c.	1261	6·230	Arable, &c.
1213	6·320	Road.	1262	·552	Rough pasture.
1214	19·523	Arable, &c.	1263	28·809	Arable.
1215	18·855	Arable, &c.	1264	15·001	Arable, &c.
1216	25·920	Arable.	1265	7·513	Arable, &c.
1217	8·445	Arable.	1266	17·221	Arable, &c.
1218	19·651	Arable and road.	1267	19·927	Arable, &c.
1219	12·782	Arable.	1268	2·211	Wick Water (part of).
1220	·132	House, garden, &c.	1269	6·300	Arable.
1221	18·746	Arable.	1270	2·545	Arable.
1222	11·525	Arable.	1271	1·011	Houses, yard, gardens, &c.
1223	·404	Road.	1272	2·722	Arable and road.
1224	1·230	Stackyard, house, &c.	1273	4·148	Rough pasture and roads.
1225	·376	Rough pasture.	1274	·375	Rough pasture and ruins.
1226	9·602	Arable.	1275	14·671	Arable, roads, &c.
1227	·300	Wood.	1276	10·695	Arable.
1228	15·044	Arable.	1277	3·201	Arable, &c.
1229	15·648	Arable.	1278	5·638	Rough pasture and streams.
1230	1·757	Road.	1279	5·957	Marsh.
1231	·561	Road.	1280	5·724	Rough pasture.
1232	·308	Wood.	1281	7·288	Arable.
1233	·649	Road.	1282	1·514	Rough pasture.
1234	10·528	Houses, wood, gardens, &c.	1283	15·638	Arable.
1235	19·626	Arable.	1284	4·434	Rough pasture and marsh.
1236	25·113	Arable.	1285	1·438	Rough pasture and stream.
1237	1·874	Pasture.	1286	·613	Rough pasture.
1238	·664	Rough pasture, &c.	1287	6·772	Arable, &c.
1239	·532	Marsh.	1288	·286	House, yard, &c.
1240	10·357	Pasture and road.	1289	1·571	Arable and road.
1241	1·504	Wick Water (part of).	1290	50·983	Arable, &c.
1242	27·567	Arable.	1291	3·716	Rough pasture.
1243	26·086	Arable, road, &c.	1292	11·534	Arable, &c.
1244	17·912	Arable, road, &c.	1293	1·311	Arable and streams.
1245	40·511	Rough pasture.	1294	·255	Water.
1246	2·200	Arable.	1295	7·559	Streams, rough pasture, &c.
1247	1·288	Arable, &c.	1296	12·794	Arable, &c.
1248	4·415	Arable.	1297	·896	Rough pasture.
1249	10·489	Houses, rough pasture, &c.	1298	1·200	Arable, &c.
1250	2·917	Rough pasture.	1299	·961	Arable and rough pasture.
1251	3·446	Arable.	1300	2·925	Arable.
1252	25·589	Rough pasture.	1301	1·135	Houses, garden, &c.
1253	·901	Arable.	1302	2·522	Arable.
1254	30·879	Rough pasture.	1303	4·866	Arable, &c.
1255	·774	Rough pasture.	1304	·531	Houses, garden, &c.
1256	18·783	Arable and road.			
1257	16·179	Arable, house, garden, &c.			
1258	2·740	Wick Water (part of).			
1259	6·221	Pasture, &c.			
1260	·433	Marsh.			

No. on Plan.	Area in Acres.	Remarks.	No. on Plan.	Area in Acres.	Remarks.
1305	5·784	Arable.	1353	11·369	Arable, &c.
1306	3·016	Arable.	1354	8·398	Arable, &c.
1307	5·069	Arable.	1355	2·297	Arable, &c.
1308	5·214	Arable, &c.	1356	5·808	Arable, &c.
1309	·427	Rough pasture, &c.	1357	·945	Arable.
1310	·583	Rough pasture, &c.	1358	·274	Rough pasture, &c.
1311	1·052	Houses, garden, &c.	1359	·625	House, rough pas- ture, &c.
1312	3·814	Arable.	1360	1·249	Arable and house.
1313	4·164	Arable and road.	1361	4·645	Arable, houses, &c.
1314	9·404	Arable, road, &c.	1362	·850	Rough pasture, &c.
1315	2·905	Arable.	1363	2·423	Arable, &c.
1316	·824	Arable, &c.	1364	·188	Houses, rough pas- ture, &c.
1317	1·002	Arable.	1365	4·276	Arable, &c.
1318	·467	Arable.	1366	1·395	Arable, &c.
1319	11·136	Arable, &c.	1367	·871	Arable, house, &c.
1320	1·780	Rough pasture, &c.	1368	3·716	Rough pasture, &c.
1321	·486	Pasture.	1369	1·237	Arable, &c.
1322	2·200	Pasture.	1370	·818	Rough pasture, &c.
1323	3·162	Arable.	1371	·453	House, garden, &c.
1324	·565	Rough pasture, &c.	1372	6·074	Arable, &c.
1325	48·758	Rough pasture, &c.	1373	16·333	Arable, &c.
1326	19·210	Arable, &c.	1374	·506	Houses, garden, &c.
1326a	·568	Road.	1375	15·608	Arable.
1327	24·254	Arable.	1376	2·998	Arable, &c.
1327a	·360	House, garden, &c.	1377	2·769	Rough pasture, &c.
1328	34·515	Arable, &c.	1378	3·798	Arable, &c.
1329	4·401	Arable.	1379	·249	Houses, garden, &c.
1330	4·883	Arable, &c.	1380	·455	Rough pasture.
1331	6·423	Arable, &c.	1381	52·008	Arable, &c.
1332	·906	Arable.	1382	42·380	Arable, &c.
1333	·835	Arable.	1383	7·965	Road.
1334	6·875	Rough pasture, &c.	1384	27·550	Arable.
1335	2·057	Arable.	1385	25·326	Arable, &c.
1336	·556	Rough pasture.	1386	·764	Rough pasture, &c.
1337	·954	Arable, &c.	1387	1·016	Farmsteading, road, &c.
1338	·700	Arable, &c.	1388	23·562	Arable, &c.
1339	·527	Arable, houses, &c.	1389	25·952	Arable, &c.
1340	2·611	Arable, &c.	1390	·384	Rough pasture, &c.
1341	4·370	Arable.	1391	19·490	Arable, &c.
1342	·508	Rough pasture.	1392	16·502	Arable, &c.
1343	·526	Rough pasture.	1393	31·609	Arable, &c.
1344	1·937	House, rough pasture, &c.	1394	1·049	Road.
1345	1·225	Rough pasture.	1395	17·359	Arable, &c.
1346	1·419	Arable.	1396	·508	Rough pasture.
1347	6·858	Arable, &c.	1397	26·274	Arable, &c.
1348	·466	Arable.	1398	·606	Rough pasture, &c.
1349	·854	Rough pasture, &c.	1399	25·593	Arable, &c.
1350	1·135	Arable, &c.	1400	31·661	Arable.
1351	10·228	Arable, &c.	1401	1·111	Pond.
1352	·376	Houses, rough pas- ture, &c.	1402	14·084	Arable, &c.

No. on Plan.	Area in Acres.	Remarks.	No. on Plan.	Area in Acres.	Remarks.
1403	15·474	Arable.	1455	12·635	Arable.
1404	14·393	Arable, &c.	1456	·266	Houses, garden, &c.
1405	18·899	Arable, &c.	1457	4·748	Arable.
1406	48·703	Pasture, &c.	1458	8·108	Arable.
1407	25·188	Arable, &c.	1459	·338	Road.
1408	1·126	Houses, gardens, &c.	1460	24·040	Arable.
1409	1·797	Farmsteading.	1461	3·566	Arable.
1410	1·738	Stackyard.	1462	·383	Houses, garden, &c.
1411	31·197	Arable, houses, &c.	1463	·735	Arable, &c.
1412	1·324	Road.	1464	1·506	Road.
1413	38·161	Arable, &c.	1465	29·859	Arable.
1414	15·077	Arable, &c.	1466	·366	Houses, garden, &c.
1415	21·293	Arable, &c.	1467	5·813	Arable and road.
1416	·993	Rough pasture, &c.	1468	5·300	Arable.
1417	15·242	Arable.	1469	12·942	Arable.
1418	17·364	Arable.	1470	·495	Houses, garden, &c.
1419	4·176	Arable.	1471	11·104	Arable, &c.
1420	4·006	Arable, &c.	1472	·227	Road.
1421	4·123	Arable.	1473	5·247	Arable, &c.
1422	3·987	Arable.	1474	5·295	Arable, &c.
1423	·498	Houses, yard, &c.	1475	5·379	Arable, &c.
1424	4·109	Arable, &c.	1476	10·621	Arable, &c.
1425	3·673	Arable.	1477	5·339	Arable, &c.
1426	4·421	Arable, &c.	1478	·564	Houses, &c.
1427	3·886	Arable.	1479	17·650	Arable, &c.
1428	4·125	Arable, &c.	1480	17·599	Arable, &c.
1429	3·658	Arable, &c.	1481	15·158	Arable, &c.
1430	4·246	Arable, &c.	1482	13·149	Arable, &c.
1431	3·712	Arable.	1483	13·775	Arable.
1432	4·223	Arable, &c.	1484	14·050	Arable and road.
1433	3·718	Arable.	1485	6·933	Arable.
1434	17·214	Arable.	1486	6·125	Arable.
1435	15·508	Arable, &c.	1487	6·212	Arable, &c.
1436	·303	Pasture, &c.	1488	1·658	Houses, rough pasture, garden, &c.
1437	·591	Pasture.	1489	8·549	Arable.
1438	·440	Stackyard.	1490	24·459	Arable, &c.
1439	1·329	Houses, pasture, &c.	1491	2·173	Road.
1440	1·637	Road.	1492	8·832	Arable.
1441	13·330	Arable, &c.	1493	29·629	Arable.
1442	12·759	Arable.	1494	7·207	Arable.
1443	31·761	Arable, &c.	1495	7·785	Arable, &c.
1444	28·813	Arable.	1496	2·981	Arable.
1445	12·276	Arable.	1497	6·804	Arable.
1446	2·877	Arable, &c.	1498	17·715	Arable, houses, &c.
1447	1·240	Pasture, houses, &c.	1499	38·759	Arable, &c.
1448	9·790	Arable, &c.	1500	24·060	Arable.
1449	15·883	Arable, &c.	1501	31·695	Arable, &c.
1450	14·922	Arable.	1502	14·659	Arable, houses, &c.
1451	16·618	Arable.	1503	1·938	Arable.
1452	7·722	Arable.	1504	4·229	Road.
1453	8·492	Arable.	1505	4·386	Gardens, &c.
1454	2·129	Road.			

PARISH OF WICK.

No. on Plan.	Area in Acres.	Remarks.	No. on Plan.	Area in Acres.	Remarks.
1506	26·107	Arable.	1556	32·521	Arable.
1507	31·815	Arable.	1557	16·231	Arable.
1508	1·697	Arable.	1558	2·478	Road.
1509	·317	Rough pasture.	1559	16·527	Arable.
1510	25·562	Arable.	1560	31·377	Arable, &c.
1511	17·509	Arable, house, &c.	1561	3·673	Road.
1512	·842	Houses, yard, &c.	1562	31·698	Arable, &c.
1513	14·057	Arable.	1563	31·658	Arable, &c.
1514	22·577	Arable.	1564	31·321	Arable.
1515	24·263	Arable.	1565	32·925	Arable.
1516	16·161	Arable.	1566	26·878	Arable, &c.
1517	32·813	Arable, &c.	1567	32·119	Arable.
1518	·369	Houses, yard, &c.	1568	·363	Rough pasture, &c.
1519	1·256	Road.	1569	·244	Water.
1520	29·867	Arable.	1570	33·432	Arable.
1521	8·350	Arable, road, &c.	1571	·337	Rough pasture and houses.
1522	1·025	Houses, rough pasture, &c.	1572	62·347	Arable.
1523	·500	Road.	1573	16·924	Arable, &c.
1524	23·164	Arable.	1574	15·010	Arable.
1525	31·265	Arable.	1575	17·073	Arable, &c.
1526	1·785	Road.	1576	16·739	Arable.
1527	·401	Houses, garden, &c.	1577	29·487	Arable.
1528	30·949	Arable.	1578	62·631	Arable.
1529	·177	Houses, &c.	1579	4·910	Road.
1530	·430	Houses, &c.	1580	32·337	Arable.
1531	1·343	Road.	1581	11·261	Arable.
1532	·221	Houses and rough pasture.	1582	2·608	Farmsteading, garden, &c.
1533	·239	House, garden, &c.	1583	·858	Stackyard.
1534	18·638	Arable.	1584	15·554	Arable.
1535	31·596	Arable and road.	1585	·342	House, garden, &c.
1536	15·529	Arable.	1586	·104	Water.
1537	15·554	Arable.	1587	19·905	Pasture.
1538	·829	Road.	1588	60·370	Arable.
1539	·356	Quarry.	1589	30·578	Arable.
1540	18·041	Arable.	1590	1·006	Road.
1541	·333	Quarry.	1591	16·249	Arable.
1542	1·472	Farmsteading, yard, &c.	1592	16·071	Arable.
1543	10·743	Arable, &c.	1593	15·778	Arable.
1544	31·011	Arable.	1594	1·772	Road.
1545	1·584	Road.	1595	15·464	Arable.
1546	31·606	Arable.	1596	12·317	Arable.
1547	5·069	Arable, &c.	1597	1·115	Road.
1548	1·074	Road.	1598	13·922	Arable.
1549	28·616	Arable.	1599	13·763	Arable.
1550	1·505	Arable.	1600	30·086	Rough pasture.
1551	·605	Arable.	1601	23·870	Rough pasture, &c.
1552	1·738	Houses, garden, &c.	1602	48·520	Rough pasture, &c.
1553	·980	Road.	1603	·485	Rough pasture.
1554	32·555	Arable, &c.	1604	4·779	Foreshore.
1555	1·171	Road.	1605	37·349	Foreshore.

No. on Plan.	Area in Acres.	Remarks.	No. on Plan.	Area in Acres.	Remarks.
1606	1·817	Arable, houses, &c.	1654	18·857	Arable.
1607	1·713	Pasture.	1655	19·713	Arable.
1608	1·158	Rough pasture.	1656	20·628	Arable, &c.
1609	24·796	Pasture, &c.	1657	15·970	Arable, road, &c.
1610	84·605	Rough pasture.	1658	·401	Rough pasture.
1611	18·791	Rough pasture, road, &c.	1659	3·361	Arable.
1612	23·121	Arable.	1660	7·037	Arable.
1613	6·981	Pasture.	1661	13·344	Arable.
1614	·205	Water.	1662	·645	Rough pasture.
1615	1·802	Road.	1663	5·940	Arable.
1616	23·000	Pasture.	1664	1·419	Road.
1617	10·067	Rough pasture and road.	1665	10·217	Arable.
1618	26·686	Pasture.	1666	8·738	Arable.
1619	·429	Rough pasture.	1667	·441	Houses, gardens, &c.
1620	17·367	Pasture.	1668	7·634	Arable.
1621	7·292	Arable.	1669	3·896	Arable, &c.
1622	23·671	Rough pasture.	1670	·427	Rough pasture, &c.
1623	21·989	Rough pasture.	1671	9·081	Arable, &c.
1624	11·325	Arable.	1672	2·750	Arable, &c.
1625	18·245	Arable, &c.	1673	·601	Stackyard.
1626	·729	Houses, garden, &c.	1674	·831	Houses, rough pasture, &c.
1627	·335	Water.	1675	11·391	Arable, &c.
1628	1·049	Stream, rough pasture, &c.	1676	11·972	Arable, &c.
1629	17·899	Arable, house, &c.	1677	1·035	Houses, garden, &c.
1630	·289	Houses, &c.	1678	·497	Stackyard.
1631	19·043	Arable and road.	1679	8·177	Arable, road, &c.
1632	11·762	Arable and stream.	1680	1·539	Arable.
1633	11·710	Arable, streams, and road.	1681	·442	Houses, garden, &c.
1634	22·558	Rough pasture.	1682	9·955	Arable, &c.
1635	3·188	Arable.	1683	10·267	Arable, &c.
1636	6·831	Pasture.	1684	5·379	Arable.
1637	3·587	Arable.	1685	10·890	Arable, &c.
1638	15·274	Pasture, &c.	1686	4·341	Arable, &c.
1639	16·447	Pasture, &c.	1687	12·622	Arable, &c.
1640	11·732	Arable, &c.	1688	·177	Houses, garden, &c.
1641	11·641	Arable.	1689	9·487	Arable, &c.
1642	18·994	Arable.	1690	12·540	Arable.
1643	·398	Houses, garden, &c.	1691	12·318	Arable.
1644	24·999	Arable.	1692	9·080	Arable.
1645	13·653	Arable.	1693	1·515	Houses, garden, &c.
1646	13·282	Arable.	1694	·677	Stackyard.
1647	5·342	Road.	1695	2·020	Arable, &c.
1648	·776	Houses, gardens, &c.	1696	6·235	Arable.
1649	7·608	Arable, &c.	1697	·877	Arable, houses, and garden.
1650	10·619	Arable, &c.	1698	4·668	Arable.
1651	12·169	Arable, &c.	1699	3·808	Arable.
1652	11·858	Arable.	1700	2·095	Arable, house, &c.
1653	14·803	Arable.	1701	5·434	Arable, &c.
			1702	·417	Rough pasture, &c.
			1703	12·176	Arable, &c.

No. on Plan.	Area in Acres.	Remarks.	No. on Plan.	Area in Acres.	Remarks.
1704	·252	Houses, garden, &c.	1754	1·555	Wood.
1705	1·767	Arable.	1755	1·094	House, garden, ornamental ground, &c.
1706	6·366	Arable.			
1707	·556	Houses, garden, &c.	1756	14·154	Arable.
1708	7·591	Arable, &c.	1757	14·793	Arable, house, garden, &c.
1709	1·538	House, rough pasture, garden, &c.	1759	11·995	Arable, house, &c.
1710	3·176	Rough pasture.	1760	5·423	Arable.
1711	11·979	Arable.	1761	8·552	Arable, &c.
1712	4·343	Road.	1762	13·989	Arable, &c.
1713	16·178	Rough pasture.	1763	30·537	Arable, &c.
1714	1·102	Arable, garden, &c.	1764	1·536	Marsh.
1715	1·976	Rough pasture.	1765	39·937	Arable, &c.
1716	1·111	Arable.	1766	8·334	Arable.
1717	·170	House, garden, &c.	1767	32·217	Arable, road, &c.
1718	3·946	Arable.	1768	9·503	Road.
1719	2·186	Arable.	1769	37·986	Arable, &c.
1720	·947	Rough pasture.	1770	33·859	Pasture, &c.
1721	6·330	Arable.	1771	7·032	Marsh and stream.
1722	4·301	Arable, &c.	1772	16·207	Marsh, streams, &c.
1723	4·246	Arable.	1773	4·007	Water.
1724	7·771	Arable, &c.	1774	50·765	Pasture.
1725	22·147	Arable, &c.	1775	16·789	Marsh, &c.
1726	8·626	Arable, &c.	1776	15·013	Rough pasture.
1727	5·710	Arable.	1777	25·356	Arable.
1728	21·809	Arable.	1778	9·506	Marsh.
1729	1·807	Marsh.	1779	30·660	Arable, &c.
1730	1·336	Arable.	1780	5·710	Rough pasture.
1731	·701	Rough pasture.	1781	18·267	Pasture.
1732	11·752	Arable.	1782	10·581	Wick Water (part of).
1733	·910	Rough pasture, &c.	1783	3·418	Marsh.
1734	·321	Rough pasture, &c.	1784	13·509	Marsh, &c.
1735	29·982	Arable, &c.	1785	·867	Marsh.
1736	4·942	Marsh.	1786	10·008	Rough pasture, &c.
1737	7·530	Pasture and stream.	1787	18·048	Arable.
1738	13·363	Pasture, &c.	1788	18·794	Arable, &c.
1739	5·080	Rough pasture.	1789	3·214	Rough pasture.
1740	1·852	Pasture, &c.	1790	1·512	Marsh.
1741	·971	Pasture.	1791	4·487	Marsh.
1742	2·605	Marsh.	1792	1·516	Marsh.
1743	1·614	Marsh.	1793	1·577	Rough pasture.
1744	30·714	Arable.	1794	16·806	Arable, &c.
1745	1·045	Road.	1795	4·955	Wood.
1746	28·224	Arable, &c.	1796	29·793	Marsh.
1747	1·050	Arable.	1797	5·100	Pasture.
1748	·610	Stackyard.	1798	9·072	Furze.
1749	11·885	Arable.	1799	4·841	Rough pasture, furze, &c.
1750	·701	Stackyard.			
1751	2·805	Farmstead, garden, &c.	1800	13·909	Arable, &c.
			1801	9·247	Arable.
1752	2·286	Wood.	1802	31·634	Arable, &c.
1753	1·296	Arable.	1803	31·725	Arable.

No. on Plan.	Area in Acres.	Remarks.	No. on Plan.	Area in Acres.	Remarks.
1804	32.061	Arable, &c.	1855	.178	Water.
1805	13.712	Arable.	1856	.358	Pasture.
1806	9.495	Furze.	1857	1.068	Houses, garden, &c.
1807	7.371	Wood.	1858	3.804	Arable, &c.
1808	12.074	Wood.	1859	2.030	Rough pasture, &c.
1809	.237	House, garden, &c.	1860	13.798	Pasture.
1810	.265	Wood.	1861	1.364	Pasture.
1811	3.735	Wood.	1862	7.761	Wick Water (part of).
1812	40.305	Arable.	1863	11.633	Arable.
1813	5.153	Marsh.	1864	11.442	Arable.
1814	10.465	Rough pasture.	1865	6.394	Pasture.
1815	2.993	Pasture, &c.	1866	12.010	Rough pasture.
1816	.328	Rough pasture.	1867	4.864	Rough pasture, &c.
1817	42.100	Arable, &c.	1868	5.847	Arable.
1818	1.492	Road.	1869	7.643	Arable, &c.
1819	31.677	Arable.	1870	17.103	Arable.
1820	3.362	Furze, &c.	1871	13.142	Arable.
1821	14.755	Pasture, &c.	1872	7.163	Arable.
1822	4.804	Arable.	1873	8.860	Arable.
1823	3.639	Rough pasture, furze, &c.	1874	3.101	Arable.
1824	1.919	Pasture, &c.	1875	.336	Water.
1825	2.751	Water.	1876	1.548	Houses, garden, pasture, &c.
1826	.699	Rough pasture, &c.	1877	.594	House, garden, &c.
1827	.424	Road.	1878	11.043	Arable, &c.
1828	2.044	Arable, &c.	1879	2.468	Pasture, &c.
1829	16.047	Arable, &c.	1880	1.324	Pasture.
1830	.726	Furze.	1881	7.414	Pasture.
1831	13.456	Arable, &c.	1882	21.499	Rough pasture.
1832	2.799	Marsh.	1883	8.190	Arable, &c.
1833	15.992	Arable.	1884	4.693	Arable, &c.
1834	20.784	Arable.	1885	11.180	Arable, &c.
1835	1.042	Rough pasture, &c.	1886	1.167	Arable, houses, &c.
1836	27.325	Arable, &c.	1887	9.101	Arable, &c.
1837	6.774	Road.	1888	2.464	Rough pasture, &c.
1838	19.124	Arable.	1889	.357	Rough pasture.
1839	5.849	Furze, &c.	1890	.286	Rough pasture.
1840	6.339	Pasture.	1891	5.185	Arable, &c.
1841	47.539	Rough pasture, &c.	1892	8.577	Arable, &c.
1842	16.508	Arable.	1893	4.277	Arable.
1843	17.420	Arable.	1894	1.344	Rough pasture.
1844	16.674	Arable, &c.	1895	.943	Pasture.
1845	21.601	Arable.	1896	.149	Islands (rough pasture).
1846	13.259	Arable, &c.	1897	1.003	Rough pasture, &c.
1847	5.768	Arable, &c.	1898	11.647	Arable.
1848	14.411	Arable.	1899	14.215	Arable, &c.
1849	12.580	Arable.	1900	1.776	Road.
1850	.348	Rough pasture.	1901	15.141	Arable.
1851	14.800	Arable.	1902	.586	Rough pasture.
1852	14.012	Arable.	1903	4.075	Pasture.
1853	13.019	Arable.	1904	1.022	Rough pasture.
1854	10.983	Arable.			

No. on Plan.	Area in Acres.	Remarks.	No. on Plan.	Area in Acres.	Remarks.
1905	1·194	Rough pasture.	1953	22·510	Arable.
1906	·839	Rough pasture, &c.	1953a	·755	Quarry.
1907	40·433	Arable, &c.	1954	12·656	Arable.
1908	8·782	Arable, &c.	1955	12·688	Arable, &c.
1909	8·516	Arable.	1956	11·579	Arable.
1910	15·382	Arable, &c.	1957	1·038	Rough pasture.
1911	2·861	Road.	1958	12·596	Arable.
1912	·257	Rough pasture, &c.	1959	1·146	Rough pasture, &c.
1913	·319	Old quarry.	1960	2·111	Rough pasture, &c.
1914	1·001	Arable, houses, and garden.	1961	·440	Marsh (islands).
1915	14·758	Arable.	1962	1·140	Foreshore.
1916	15·835	Arable.	1963	14·316	Arable.
1917	6·218	Arable.	1964	1·870	Road.
1918	5·944	Arable.	1965	12·719	Arable.
1919	8·445	Arable.	1966	19·799	Arable, &c.
1920	8·792	Arable.	1967	·263	Houses.
1921	·671	Arable.	1968	21·546	Arable.
1922	24·319	Arable.	1969	·582	Houses, garden, &c.
1923	·228	Islands (rough pasture).	1970	15·963	Arable.
1924	5·333	Rough pasture.	1971	32·690	Arable, &c.
1925	2·055	Rough pasture.	1972	64·755	Arable, &c.
1926	1·412	Rough pasture.	1973	19·970	Arable, &c.
1927	4·354	Rough pasture, &c.	1974	29·907	Arable, houses, &c.
1928	16·855	Arable.	1975	10·981	Arable, &c.
1929	7·394	Houses, rough pasture, gardens, &c.	1976	12·368	Arable.
1929a	·166	Tidal water.	1977	20·215	Arable.
1930	·995	Rough pasture.	1978	1·657	Houses, garden, &c.
1931	10·238	Arable.	1979	·543	Arable.
1932	·444	Rough pasture.	1980	15·906	Arable.
1933	1·232	Rough pasture.	1981	·378	Houses, garden, &c.
1934	43·920	Tidal water.	1982	·488	Road.
1935	4·084	Marsh.	1983	2·977	Arable.
1936	9·576	Arable.	1984	2·239	Arable.
1937	5·849	Arable.	1985	5·443	Arable.
1938	18·631	Arable, house, &c.	1986	2·924	Arable.
1939	23·339	Arable, &c.	1987	2·523	Arable.
1940	1·710	Road.	1988	1·708	Arable.
1941	37·088	Arable.	1989	·518	Road.
1942	10·379	Arable.	1990	·196	Houses, gardens, &c.
1943	·259	Houses, garden, &c.	1991	6·623	Arable.
1944	·214	Water.	1992	31·768	Arable.
1945	15·620	Arable.	1993	·273	Water.
1946	5·742	Arable, &c.	1994	31·736	Arable.
1947	8·116	Arable, house, &c.	1995	15·326	Arable.
1948	7·752	Road.	1996	15·526	Arable.
1949	38·682	Arable and road.	1997	·837	Houses, garden, &c.
1950	·645	Stackyard.	1998	3·006	Road.
1951	1·187	Road.	1999	16·036	Arable.
1952	·924	Farmsteading.	2000	1·024	Houses, yard, garden, &c.
			2001	28·371	Arable.
			2002	2·431	Arable.

No. on Plan.	Area in Acres.	Remarks.	No. on Plan.	Area in Acres.	Remarks.
2003	·410	Road.	2055	16·812	Arable, &c.
2004	1·689	Arable.	2056	24·197	Arable, &c.
2005	1·777	Arable.	2057	1·107	Arable.
2006	·428	Houses, gardens, &c.	2058	2·806	Foreshore.
2007	3·508	Arable.	2059	6·771	Arable, &c.
2008	3·327	Arable.	2060	·450	Houses, gardens, &c.
2009	·138	Houses, gardens, &c.	2061	·717	Arable, &c.
2010	2·769	Arable.	2062	7·712	Arable, &c.
2011	1·024	Arable.	2063	16·194	Arable, houses, &c.
2012	·484	Arable.	2064	31·716	Arable.
2013	7·592	Arable.	2065	3·198	Arable.
2014	·320	Pasture, houses, &c.	2066	·622	Road.
2015	·522	Road.	2067	·914	Pasture.
2016	3·695	Arable.	2068	1·162	Rough pasture, &c.
2017	·874	Arable.	2069	4·245	Pasture.
2018	2·336	Arable, &c.	2070	6·980	Foreshore.
2019	14·757	Arable.	2071	7·224	Arable, &c.
2020	15·864	Arable, &c.	2072	·811	Houses, arable, &c.
2021	15·880	Arable.	2073	3·841	Arable, &c.
2022	16·009	Arable.	2074	1·379	Rough pasture, &c.
2023	13·643	Arable, &c.	2075	6·830	Foreshore.
2024	1·421	Road.	2076	1·453	Rocks, &c.
2025	15·192	Arable.	2077	1·143	Arable, &c.
2026	15·071	Arable.	2078	·511	Rough pasture, house, &c.
2027	15·102	Arable.	2079	11·250	Arable, &c.
2028	15·154	Arable.	2080	2·074	Rough pasture, rocks, &c.
2029	28·516	Arable.	2081	2·913	Foreshore.
2030	14·745	Arable.	2082	2·216	Houses, garden, &c.
2031	5·089	Arable.	2083	2·655	Arable, &c.
2032	8·076	Arable, &c.	2084	1·909	Road.
2033	1·651	Houses, garden, &c.	2085	7·959	Arable, &c.
2034	·673	Stackyard.	2086	4·472	Arable, &c.
2035	4·779	Arable, &c.	2087	4·714	Foreshore.
2036	·481	Road.	2088	6·095	Rough pasture.
2037	25·266	Arable, &c.	2089	8·379	Foreshore.
2038	2·939	Road.	2090	3·583	Foreshore.
2039	15·641	Arable.	2091	21·722	Arable, &c.
2040	20·759	Arable.	2092	19·487	Arable.
2041	15·719	Arable.	2093	11·637	Arable.
2042	13·997	Arable.	2094	10·682	Arable.
2043	17·536	Arable.	2095	6·832	Rough pasture.
2044	15·209	Arable.	2096	4·016	Rough pasture.
2045	2·014	Arable, &c.	2097	13·153	Rough pasture.
2046	19·188	Arable.	2098	·742	Houses, &c.
2047	13·599	Arable.	2099	·837	Houses, rough pasture, &c.
2048	1·663	Road.	2100	10·129	Rough pasture.
2049	16·119	Arable.	2101	2·759	Arable.
2050	22·243	Arable, &c.	2102	6·503	Rough pasture.
2051	13·178	Arable.	2103	20·475	Arable.
2052	1·839	Road.			
2053	21·929	Arable.			
2054	1·252	House, garden, &c.			

No. on Plan.	Area in Acres.	Remarks.	No. on Plan.	Area in Acres.	Remarks.
2104	16·962	Pasture, &c.	2154	9·383	Arable, &c.
2105	8·040	Rough pasture.	2155	19·492	Arable, &c.
2106	8·248	Rough pasture, &c.	2156	8·531	Arable, &c.
2107	185·564	Rough pasture, &c.	2157	3·548	Rough pasture, &c.
2108	4·599	Rough pasture.	2158	28·343	Rough pasture, &c.
2109	17·163	Pasture.	2159	37·881	Arable, &c.
2110	25·848	Pasture, &c.	2160	29·051	Arable.
2111	·442	Houses, rough pasture, &c.	2161	8·107	Arable.
2112	·168	House, garden, &c.	2162	35·629	Arable, &c.
2113	12·910	Pasture, &c.	2163	2·039	Road.
2114	12·203	Pasture.	2164	42·207	Arable, &c.
2115	23·430	Arable.	2165	26·865	Arable, &c.
2116	130·312	Rough pasture, &c.	2166	20·352	Arable.
2117	25·674	Rough pasture.	2167	6·967	Wood.
2118	14·008	Rough pasture.	2168	1·217	Rough pasture, &c.
2119	12·971	Arable, rough pasture, &c.	2169	30·430	Arable, &c.
2120	·379	Rough pasture.	2170	·514	Houses, garden, &c.
2121	·166	Pond.	2171	22·663	Rough pasture, &c.
2122	208·588	Rough pasture, &c.	2172	2·189	Arable, &c.
2123	2·039	Rough pasture, &c.	2173	·768	House, rough pasture, &c.
2124	138·845	Rough pasture, &c.	2174	·546	Rough pasture.
2125	45·108	Pasture, &c.	2175	·161	Pond.
2126	2·842	Pasture.	2176	9·619	Arable, &c.
2127	34·309	Pasture, &c.	2177	14·864	Arable, &c.
2128	100·381	Rough pasture, &c.	2178	2·310	Rough pasture, &c.
2129	5·066	Arable, &c.	2179	·956	Houses, stackyard, &c.
2130	·706	Rough pasture.	2180	·749	Rough pasture.
2131	1·767	Arable, &c.	2181	3·915	Arable, houses, &c.
2132	·354	Stackyard, &c.	2182	2·996	Arable, &c.
2133	1·501	Arable, houses, &c.	2183	22·292	Arable, &c.
2134	3·780	Arable, &c.	2184	2·338	Wood, &c.
2135	6·135	Arable, &c.	2185	5·842	Arable, &c.
2136	16·138	Arable, &c.	2186	·381	Houses, garden, &c.
2137	·284	Rough pasture.	2187	2·834	Road.
2138	10·452	Arable, &c.	2188	3·043	Wood.
2139	·899	Pasture.	2189	6·110	Arable.
2140	·699	Rough pasture.	2190	2·681	Wood.
2141	2·340	Water.	2191	2·015	Wood.
2142	·669	Shingle, &c.	2192	12·536	Arable, &c.
2143	·852	Rough pasture.	2193	13·400	Arable.
2144	1·238	Arable.	2194	·283	Wood.
2145	4·647	Arable, &c.	2195	·577	Road.
2146	·806	Houses, stackyard, &c.	2196	·839	Wood.
2147	·170	Pond.	2197	·489	House, rough pasture, &c.
2148	3·741	Arable, &c.	2198	1·354	Wood, &c.
2149	·650	Rough pasture, &c.	2199	·547	Wood.
2150	5·439	Arable.	2200	·348	Road.
2151	·453	Houses, stackyard, &c.	2201	1·240	Wood.
2152	23·659	Arable, &c.	2202	·306	Wood.
2153	40·997	Arable, &c.	2203	1·376	Road.

PARISH OF WICK.

No. on Plan.	Area in Acres.	Remarks.	No. on Plan.	Area in Acres.	Remarks.
2204	3·312	Farmstead, rough pasture, &c.	2248	18·552	Arable, &c.
2205	2·644	Stackyard, &c.	2249	14·179	Arable, &c.
2206	9·562	Houses, garden, ornamental ground, &c.	2250	14·013	Rough pasture, &c.
2207	·177	Pond.	2251	·379	Pasture.
2208	4·762	Wood, &c.	2252	8·346	Pasture, &c.
2209	4·653	Pasture.	2253	2·592	Rough pasture.
2210	1·642	Wood.	2254	1·116	Pasture.
2211	·492	Rough pasture, &c.	2255	·433	Pasture.
2212	17·057	Arable.	2256	·370	Rough pasture, &c.
2213	9·178	Arable, &c.	2257	8·656	Water.
2214	3·314	Wood, &c.	2258	1·792	Rough pasture, &c.
2215	22·400	Arable, &c.	2259	1·561	Pasture.
2216	2·617	Rough pasture.	2260	2·890	Pasture.
2217	24·778	Arable, &c.	2261	44·502	Pasture, &c.
2217a	1·038	Rough pasture, &c.	2262	28·183	Arable, &c.
2218	16·721	Arable, &c.	2263	2·009	Arable, &c.
2219	17·702	Arable.	2264	·333	Rough pasture.
2220	16·690	Arable.	2265	3·205	Arable, &c.
2221	17·595	Arable.	2266	·925	Arable, &c.
2222	·559	Road.	2267	·606	Rough pasture.
2223	1·399	Arable, house, &c.	2268	2·953	Pasture.
2224	13·008	Arable, &c.	2269	2·460	Arable, &c.
2225	17·921	Arable.	2270	12·184	Arable, &c.
2226	·819	House, rough pasture, &c.	2271	10·889	Arable, &c.
2227	4·656	Road.	2272	8·807	Arable, &c.
2228	5·955	Arable, &c.	2273	7·867	Arable, &c.
2229	·827	House, rough pasture, &c.	2274	·600	Houses, garden, &c.
2230	2·258	Mill dam.	2275	9·254	Arable, &c.
2231	27·990	Arable.	2276	9·351	Arable, &c.
2232	4·657	Rough pasture, &c.	2277	7·493	Arable, &c.
2233	·330	House, rough pasture, &c.	2278	·647	Rough pasture.
2234	29·350	Arable.	2279	8·133	Arable, &c.
2235	1·081	Road.	2280	·670	Rough pasture.
2236	20·421	Arable.	2281	26·691	Arable, &c.
2237	·407	Rough pasture, &c.	2282	·808	Rough pasture.
2238	2·141	Road.	2283	·981	Rough pasture.
2239	20·650	Arable, marsh, &c.	2284	·242	Houses, garden, &c.
2240	3·750	Road.	2285	·402	Arable, &c.
2241	·354	Houses, garden, &c.	2286	·450	Arable.
2242	1·465	Arable, &c.	2287	1·240	Houses, yard, &c.
2243	·328	Garden, &c.	2288	·723	Stackyard.
2244	·572	Rough pasture, &c.	2289	·785	Arable.
2245	14·354	Arable, &c.	2290	1·321	Arable, &c.
2246	3·243	Arable, rough pasture, &c.	2291	5·609	Arable.
2247	1·700	Arable, rough pasture, &c.	2292	1·508	Arable.
			2293	·258	Houses, garden, &c.
			2294	11·218	Arable, houses, &c.
			2295	21·760	Arable.
			2296	15·052	Arable.
			2297	19·833	Arable.
			2298	·725	Houses, rough pasture, &c.

No. on Plan.	Area in Acres.	Remarks.	No. on Plan.	Area in Acres.	Remarks.
2299	19·155	Arable.	2349	·478	Houses, rough pas- ture, &c.
2300	41·941	Arable, &c.	2350	4·491	Arable.
2301	·379	Rough pasture.	2351	·862	Rough pasture, &c.
2302	21·112	Arable.	2352	·406	Road.
2303	14·146	Arable, &c.	2353	5·691	Arable.
2304	·909	Rough pasture.	2354	3·127	Arable, &c.
2305	12·853	Arable.	2355	2·624	Arable, &c.
2306	15·164	Arable.	2356	3·153	Arable, &c.
2307	9·621	Arable, &c.	2357	2·722	Arable, &c.
2308	12·908	Arable.	2358	2·599	Arable, &c.
2309	1·511	Arable, houses, &c.	2359	2·639	Arable, &c.
2310	11·005	Arable, &c.	2360	2·513	Arable, &c.
2311	3·496	Arable.	2361	1·384	Pond.
2312	4·578	Arable, houses, &c.	2362	4·060	Arable, &c.
2313	4·248	Road.	2363	·208	House, garden, &c.
2314	·396	Road.	2364	1·182	Arable.
2315	14·770	Arable.	2365	1·274	Arable, houses, &c.
2316	·407	Houses, garden, &c.	2366	1·265	Arable, houses, &c.
2317	·536	Stackyard.	2367	2·253	Arable, houses, &c.
2318	1·479	Arable.	2368	1·264	Arable, houses, &c.
2319	11·807	Arable, &c.	2369	1·226	Arable, house, &c.
2320	·474	Rough pasture.	2370	5·301	Arable, houses, &c.
2321	9·598	Arable.	2371	8·964	Arable.
2322	2·824	Rough pasture.	2372	15·828	Arable, houses, &c.
2323	·779	Rough pasture, &c.	2373	8·591	Arable.
2324	14·014	Arable.	2374	1·286	Arable, houses, &c.
2325	30·691	Arable, &c.	2375	11·526	Arable, &c.
2326	7·783	Arable, &c.	2376	2·635	Arable.
2327	·654	Rough pasture.	2377	9·418	Arable, &c.
2328	7·320	Arable.	2378	5·523	Arable, &c.
2329	16·598	House, rough pas- ture, garden, &c.	2379	9·020	Arable.
2330	3·434	Arable.	2380	2·034	Arable, houses, &c.
2331	2·366	Arable.	2381	5·025	Arable, &c.
2332	2·324	Arable.	2382	2·219	Arable, &c.
2333	6·824	Arable.	2383	·570	Houses, rough pas- ture, &c.
2334	12·458	Arable, &c.	2384	2·278	Arable, houses, &c.
2335	14·291	Arable, &c.	2385	2·530	Arable.
2336	·810	Arable, house, &c.	2386	5·053	Arable, &c.
2337	·748	Arable, &c.	2387	5·456	Arable.
2338	4·128	Arable.	2388	7·837	Arable.
2339	4·669	Arable.	2389	4·108	Arable.
2340	8·535	Arable.	2390	3·767	Arable.
2341	·245	Road.	2391	7·475	Arable.
2342	4·420	Arable, &c.	2392	3·762	Arable.
2343	19·432	Arable.	2393	3·092	Arable.
2344	·188	Rough pasture and houses.	2394	3·331	Arable.
2345	·351	Houses, garden, &c.	2395	2·677	Arable.
2346	2·404	Arable, &c.	2396	2·459	Arable.
2347	7·745	Arable, &c.	2397	2·313	Arable.
2348	·371	Rough pasture, &c.	2398	4·176	Arable.

PARISH OF WICK.

No. on Plan.	Area in Acres.	Remarks.	No. on Plan.	Area in Acres.	Remarks.
2399	7·799	Arable.	2449	·512	Foreshore.
2400	1·077	Road.	2450	·900	Islands (rough pasture).
2401	4·598	Arable.			
2402	11·713	Arable.	2451	1·542	Rough pasture.
2403	3·143	Arable.	2452	2·565	Arable.
2404	2·461	Arable.	2453	2·940	Pasture, &c.
2405	5·775	Arable.	2454	·286	Foreshore.
2406	6·636	Arable, &c.	2455	10·877	Arable, &c.
2407	20·764	Arable.	2456	3·945	Arable, &c.
2408	9·408	Arable.	2457	4·917	Arable, &c.
2409	·339	Houses, rough pasture, &c.	2458	35·513	Pasture.
			2459	·532	Road.
2410	7·812	Arable, &c.	2460	26·262	Pasture, &c.
2411	6·328	Arable, &c.	2461	5·776	Pasture, &c.
2412	6·708	Arable, &c.	2462	·155	Houses, &c.
2413	6·719	Arable.	2463	6·709	Cemetery.
2414	5·761	Arable.	2464	3·214	Arable.
2415	16·466	Arable, &c.	2465	·570	Road.
2416	72·458	Arable, &c.	2466	17·160	Arable, &c.
2417	1·058	Stackyard.	2467	8·481	Arable.
2418	23·472	Arable, &c.	2468	·854	Pond.
2419	1·073	Road.	2469	5·984	Arable, houses, &c.
2420	·259	Road.	2470	·833	Road.
2421	5·814	Arable.	2471	5·261	Arable, &c.
2422	6·476	Arable.	2472	7·934	Tidal water.
2423	6·782	Arable.	2473	2·888	Foreshore.
2424	10·421	Arable.	2474	3·526	Arable, &c.
2425	1·788	Road.	2475	2·058	Arable.
2426	·351	Houses, garden, &c.	2476	1·242	Arable.
2427	2·233	Arable.	2477	·597	Road.
2428	4·836	Arable, &c.	2478	7·729	Arable.
2429	4·340	Arable, houses, &c.	2479	4·545	Arable.
2430	2·176	Arable.	2480	18·849	Foreshore.
2431	11·328	Arable, &c.	2481	10·758	Tidal water.
2432	4·855	Rough pasture.	2482	6·322	Foreshore.
2432a	·531	Arable.	2483	2·952	Pasture.
2433	1·681	Arable, &c.	2484	1·564	Pasture.
2434	1·342	Arable.	2485	13·978	Pasture.
2435	8·613	Foreshore.	2486	3·843	Arable, &c.
2436	1·053	Marsh (islands).	2487	26·537	Arable, &c.
2437	2·268	Foreshore.	2488	7·758	Arable, &c.
2438	2·567	Arable.	2489	4·345	Arable, &c.
2439	3·548	Arable.	2490	6·948	Arable, &c.
2440	3·273	Arable.	2490a	1·576	Road.
2441	6·023	Arable.	2491	4·252	Arable.
2442	2·145	Arable.	2492	·360	Houses, garden, &c.
2443	2·496	Arable.	2493	24·219	Rocks, &c.
2444	1·587	Arable, &c.	2494	17·386	Foreshore.
2445	·775	Rough pasture, &c.	2495	15·943	Arable, &c.
2446	2·438	Arable, &c.	2496	18·700	Arable.
2447	16·995	Arable.	2497	2·200	Rough pasture, &c.
2448	7·323	Arable.	2498	10·296	Foreshore.

No. on Plan.	Area in Acres.	Remarks.	No. on Plan.	Area in Acres.	Remarks.
2499	1·971	Rough pasture.	2547	36·371	Arable, &c.
2500	10·963	Pasture, &c.	2548	14·919	Arable, &c.
2501	1·003	Rough pasture, &c.	2549	19·129	Arable, &c.
2502	·701	Houses, rough pasture, &c.	2550	·637	Rough pasture.
2503	1·038	Rough pasture, &c.	2551	10·629	Arable.
2504	15·133	Foreshore.	2552	1·490	Rough pasture, &c.
2505	1·064	Foreshore.	2553	·809	Arable, &c.
2506	334·084	Rough pasture, &c.	2554	28·213	Arable, &c.
2507	270·917	Rough pasture, &c.	2555	18·027	Arable, &c.
2508	8·970	Rough pasture and stream.	2556	18·483	Arable, &c.
2509	4·659	Rough pasture and stream.	2557	22·962	Arable.
2510	16·806	Rough pasture.	2558	3·363	Rough pasture, &c.
2511	6·365	Rough pasture.	2559	19·933	Arable, &c.
2512	·420	Marsh.	2560	·754	Rough pasture, &c.
2513	84·332	Rough pasture.	2561	·643	House, rough pasture, garden, &c.
2514	1·484	Pasture.	2562	15·465	Arable.
2515	·598	Rough pasture, &c.	2563	·498	Houses, garden, &c.
2516	5·197	Water.	2564	14·542	Arable.
2517	75·462	Rough pasture, &c.	2565	1·633	Road.
2518	736·775	Rough pasture, &c.	2566	11·033	Rough pasture.
2519	29·820	Rough pasture, &c.	2567	4·694	Arable.
2520	·845	Arable, &c.	2568	·899	Rough pasture and marsh.
2521	1·683	Rough pasture.	2569	2·906	Arable, &c.
2522	·608	Rough pasture.	2570	·968	Rough pasture, &c.
2523	·430	Houses and gardens.	2571	7·323	Rough pasture.
2524	38·990	Arable, &c.	2572	37·512	Arable, &c.
2525	26·490	Rough pasture.	2573	4·884	Rough pasture.
2526	3·575	Arable.	2574	4·230	Arable, &c.
2527	1·154	Water.	2575	·833	Rough pasture, marsh, &c.
2528	20·484	Arable.	2576	8·247	Arable, &c.
2529	14·722	Arable.	2577	2·634	Water.
2530	33·397	Arable, &c.	2578	2·477	Arable.
2531	10·558	Rough pasture.	2579	·929	Rough pasture, &c.
2532	13·316	Rough pasture.	2580	3·801	Arable, &c.
2533	27·221	Rough pasture, &c.	2581	1·923	Arable, &c.
2534	14·554	Rough pasture, &c.	2582	5·769	Rough pasture, &c.
2535	14·491	Rough pasture, &c.	2583	23·671	Rough pasture, &c.
2536	·373	Rough pasture.	2584	·664	Rough pasture, &c.
2537	·542	Road.	2585	·497	Arable, &c.
2538	·181	Pond.	2586	·408	Rough pasture.
2539	17·071	Arable, &c.	2587	3·437	Arable, &c.
2540	1·816	Houses, yard, garden, &c.	2588	4·805	Arable, &c.
2541	·905	Arable, houses, &c.	2589	2·143	Arable, &c.
2542	·406	Arable.	2590	1·506	Arable, &c.
2543	·457	Road.	2591	33·705	Rough pasture, &c.
2544	·554	House, gardens, &c.	2592	2·423	Road.
2545	·655	Arable.	2593	9·018	Rough pasture, &c.
2546	9·963	Arable.	2594	3·831	Arable.
			2595	·393	Houses and arable.

No. on Plan.	Area in Acres.	Remarks.	No. on Plan.	Area in Acres.	Remarks.
2596	·657	Rough pasture, &c.	2645	1·362	Arable.
2597	1·169	Rough pasture.	2646	·575	Rough pasture.
2598	2·571	Pasture.	2647	4·519	Arable.
2599	1·054	Pond.	2648	7·082	Rough pasture.
2600	·577	Rough pasture.	2649	·674	Arable.
2601	19·999	Arable, &c.	2650	2·129	Arable.
2602	3·232	Rough pasture.	2651	·989	Rough pasture.
2603	1·841	Arable, &c.	2652	9·944	Arable, &c.
2604	·636	Stackyard, house, &c.	2653	·437	Rough pasture.
2605	6·990	Arable, &c.	2654	2·894	Arable, &c.
2606	·990	Arable, houses, garden, &c.	2655	1·303	Rough pasture.
2607	1·326	Pasture.	2656	·689	Houses, gardens, &c.
2608	·833	Water.	2657	1·639	Rough pasture.
2609	3·922	Arable, &c.	2658	18·627	Arable, &c.
2610	1·633	Arable, &c.	2659	4·232	Arable.
2611	3·239	Arable.	2660	5·300	Arable.
2612	3·211	Arable.	2661	4·485	Arable.
2613	1·467	Arable.	2662	·896	Rough pasture.
2614	16·420	Arable.	2663	3·636	Arable.
2615	7·790	Arable, &c.	2664	38·425	Rough pasture, &c.
2616	11·277	Arable, &c.	2665	8·120	Arable.
2617	6·963	Arable.	2666	6·636	Rough pasture.
2618	·243	Rough pasture.	2667	4·078	Arable.
2619	18·066	Arable.	2668	3·228	Pasture.
2620	12·364	Arable.	2669	6·515	Rough pasture.
2621	10·364	Arable.	2670	13·752	Arable.
2622	18·161	Arable.	2671	8·524	Arable.
2623	·480	Arable.	2672	·678	Arable, house, &c.
2624	6·338	Rough pasture.	2673	360·759	Rough pasture, &c.
2625	2·758	Rough pasture.	2674	·498	Pasture.
2626	·812	Arable, &c.	2675	5·835	Arable.
2627	2·279	Arable.	2676	6·371	Arable.
2628	·416	Road.	2677	11·839	Arable.
2629	4·700	Arable, &c.	2678	1·371	Houses, garden, &c.
2630	·825	Houses, yards, gardens, &c.	2679	4·571	Arable.
2631	8·564	Arable, &c.	2680	1·351	Arable.
2632	1·084	Rough pasture and garden.	2681	11·773	Rough pasture, &c.
2633	20·636	Arable, &c.	2682	14·677	Arable, &c.
2634	27·160	Rough pasture.	2683	3·282	Rough pasture.
2635	1·374	Rough pasture.	2684	·345	Arable.
2636	2·393	Rough pasture.	2685	1·408	Rough pasture.
2637	·674	Pasture.	2686	·648	Arable, &c.
2638	22·144	Rough pasture, &c.	2687	2·213	Arable.
2639	59·513	Arable, &c.	2688	2·005	Arable.
2640	·392	Rough pasture.	2689	1·528	Arable, &c.
2641	4·730	Rough pasture.	2690	1·088	Arable, houses, gardens, &c.
2642	·430	Rough pasture.	2691	1·138	Arable, &c.
2643	5·486	Arable, &c.	2692	3·887	Arable.
2644	5·491	Arable, &c.	2693	5·195	Arable.
			2694	·864	Rough pasture.
			2695	2·407	Arable.

No. on Plan.	Area in Acres.	Remarks.	No. on Plan.	Area in Acres.	Remarks.
2696	·543	Arable.	2748	2·048	Arable, &c.
2697	·107	House and garden.	2749	3·321	Arable, &c.
2698	1·488	Arable.	2750	·596	Rough pasture, houses, &c.
2699	·899	Rough pasture.	2751	4·267	Arable, &c.
2700	1·020	Arable.	2752	3·018	Arable, &c.
2701	1·774	Arable.	2753	8·920	Arable, &c.
2702	·247	Arable.	2754	7·854	Arable, &c.
2703	118·077	Rough pasture, &c.	2755	3·477	Arable.
2704	5·146	Arable, house, &c.	2756	3·475	Arable.
2705	·743	Arable.	2757	4·072	Arable.
2706	6·173	Arable.	2758	·355	Rough pasture.
2707	1·126	Rough pasture.	2759	·775	Rough pasture.
2708	1·558	Pasture.	2760	2·425	Arable, houses, &c.
2709	1·874	Pasture, &c.	2761	·705	Rough pasture.
2710	5·654	Arable, &c.	2762	·703	Rough pasture.
2711	1·106	Rough pasture.	2763	66·948	Rough pasture, &c.
2712	2·881	Arable, &c.	2764	6·500	Rough pasture.
2713	4·370	Arable.	2765	6·619	Pasture.
2714	·850	Rough pasture.	2766	6·752	Arable.
2715	·384	Arable.	2767	3·341	Arable, &c.
2716	2·661	Arable.	2768	4·146	Arable.
2717	1·470	Rough pasture.	2769	3·264	Arable.
2718	·234	Rough pasture.	2770	1·033	Houses, garden, &c.
2719	7·728	Rough pasture.	2771	3·240	Arable, &c.
2720	1·929	Arable.	2772	3·533	Arable, &c.
2721	3·391	Rough pasture.	2773	3·413	Arable, &c.
2722	·438	Houses, garden, &c.	2774	7·140	Arable.
2723	2·352	Arable.	2775	7·559	Arable.
2724	1·094	Rough pasture.	2776	·521	Houses, rough pasture, &c.
2725	29·111	Marsh.	2777	2·073	Arable, &c.
2726	2·121	Rough pasture, &c.	2778	1·631	Arable, &c.
2727	·606	Rough pasture, &c.	2779	1·451	Arable, &c.
2728	3·503	Arable.	2780	10·585	Arable, &c.
2729	5·021	Arable, &c.	2781	11·034	Arable.
2730	2·754	Arable.	2782	4·460	Arable.
2731	·589	Arable.	2783	2·596	Arable.
2732	1·601	Arable.	2784	1·131	Houses, gardens, &c.
2733	2·460	Rough pasture, &c.	2785	·667	Rough pasture.
2734	2·465	Arable.	2786	2·770	Arable, &c.
2735	7·157	Arable, houses, &c.	2787	5·877	Arable.
2736	·395	Road.	2788	6·502	Arable.
2737	4·419	Arable, &c.	2789	7·912	Arable, &c.
2738	2·474	Arable, &c.	2790	21·175	Arable.
2739	4·926	Arable.	2791	8·898	Arable, &c.
2740	7·558	Arable.	2792	10·191	Arable.
2741	1·355	Arable, houses, &c.	2793	7·535	Arable.
2742	1·463	Arable, &c.	2794	1·134	Arable, &c.
2743	2·354	Arable.	2795	4·918	Arable.
2744	2·782	Arable.	2796	4·637	Arable.
2745	2·615	Arable, houses, &c.	2797	12·033	Arable, &c.
2746	·358	Houses, garden, &c.	2798	8·019	Arable, &c.
2747	2·202	Arable.			

No. on Plan.	Area in Acres.	Remarks.	No. on Plan.	Area in Acres.	Remarks.
2799	·477	Houses, garden, &c.	2850	14·071	Arable.
2800	4·824	Arable.	2851	13·308	Arable, houses, &c.
2801	5·457	Arable.	2852	6·437	Arable.
2802	5·370	Arable.	2853	8·380	Arable.
2803	9·160	Arable.	2854	5·185	Arable and house.
2804	·517	Road.	2855	5·583	Arable, houses, &c.
2805	·609	Rough pasture.	2856	9·985	Arable.
2806	14·007	Arable.	2857	4·298	Arable.
2807	10·671	Arable.	2858	1·325	Road.
2808	1·263	Houses, garden, &c.	2859	15·687	Arable, houses, &c.
2809	10·331	Arable.	2860	4·881	Arable.
2810	·974	Road.	2861	·358	Houses, garden, &c.
2811	9·410	Arable.	2862	·674	Road.
2812	·445	Road.	2863	3·254	Arable, &c.
2813	9·481	Arable.	2864	5·016	Arable, &c.
2814	2·253	Road.	2865	·224	Arable, house, &c.
2815	6·825	Arable.	2866	·702	Road.
2816	3·412	Arable.	2867	9·861	Arable.
2817	3·303	Arable, &c.	2868	·418	House, garden, &c.
2818	3·646	Arable.	2869	1·608	Road.
2819	4·593	Arable, &c.	2870	4·789	Arable.
2820	2·074	Arable, &c.	2871	·628	Road.
2821	5·633	Arable, &c.	2872	7·077	Arable.
2822	10·536	Arable, &c.	2873	7·378	Arable.
2823	·424	Road.	2874	6·623	Arable, &c.
2824	10·683	Arable, &c.	2875	·424	Road.
2825	4·982	Arable, &c.	2876	9·277	Arable, &c.
2826	7·604	Arable, houses, &c.	2877	1·270	Arable.
2827	·708	Houses, garden, &c.	2878	2·136	Rough pasture, &c.
2828	12·841	Arable.	2879	1·656	Arable, &c.
2829	3·449	Road.	2880	·827	Arable, &c.
2830	4·575	Arable.	2881	4·193	Arable, &c.
2831	·393	Houses, garden, &c.	2882	·333	House, garden, &c.
2832	·585	Rough pasture, &c.	2883	2·976	Arable.
2833	8·523	Arable.	2884	1·938	Arable.
2834	18·285	Arable, &c.	2885	1·336	Arable.
2835	9·639	Arable.	2886	1·479	Arable, &c.
2836	·668	Houses, yard, &c.	2887	2·413	Arable.
2837	6·207	Arable.	2888	·277	Houses, garden, &c.
2838	9·064	Arable, &c.	2889	1·433	Arable, &c.
2839	·466	Rough pasture.	2890	2·475	Arable.
2840	4·258	Arable, &c.	2891	7·136	Arable, &c.
2841	1·073	Road.	2892	·330	House, garden, &c.
2842	4·588	Arable.	2893	4·119	Arable.
2843	·399	Houses, rough pasture, &c.	2894	2·942	Rough pasture, &c.
2844	·427	Houses, garden, &c.	2895	5·630	Arable, &c.
2845	·332	Houses, gardens, &c.	2896	4·049	Arable.
2846	15·992	Arable, &c.	2897	13·605	Arable, &c.
2847	11·767	Arable, &c.	2898	·356	Houses, garden, &c.
2848	·898	Road.	2899	9·083	Arable.
2849	11·930	Arable.	2900	·300	Houses, garden, &c.
			2901	6·691	Arable, &c.

No. on Plan.	Area in Acres.	Remarks.	No. on Plan.	Area in Acres.	Remarks.
2902	·438	Rough pasture, &c.	2948	473·876	Rough pasture.
2903	1·930	Arable, &c.	2949	1·262	Pasture, &c.
2904	·399	Houses, garden, &c.	2950	6·387	Rough pasture.
2905	2·546	Rough pasture, &c.	2951	10·008	Arable, &c.
2906	1·134	Arable.	2952	18·885	Arable.
2907	2·665	Arable, &c.	2953	7·916	Arable, &c.
2908	·280	Houses, garden, &c.	2954	8·185	Arable, &c.
2909	·167	Road.	2955	3·207	Arable, &c.
2910	2·700	Arable, &c.	2956	5·901	Rough pasture, &c.
2911	1·136	Arable.	2957	·4158	Arable, &c.
2912	·420	Arable.	2958	9·675	Arable, &c.
2913	4·511	Arable.	2959	1·003	Arable, &c.
2913a	·426	Foreshore.	2960	1·661	Arable, &c.
2914	4·183	Rough pasture, &c.	2961	9·730	Arable, &c.
2914a	1·970	Island (rough pasture), &c.	2962	5·280	Arable, &c.
2915	2·556	Foreshore.	2963	8·078	Arable, &c.
2915a	1·478	Foreshore.	2964	7·829	Arable, &c.
2916	1·523	Arable, &c.	2965	·580	Houses, yards, garden, &c.
2917	·206	Houses, garden, &c.	2966	·842	House, rough pasture, &c.
2918	6·747	Arable, &c.	2967	17·765	House, rough pasture, &c.
2919	1·466	Road.	2968	·509	Pasture.
2920	7·646	Arable.	2969	2·431	Rough pasture, &c.
2921	6·925	Arable.	2970	·359	Houses, garden, &c.
2922	1·664	Road.	2971	1·038	Rough pasture, &c.
2923	13·895	Arable, &c.	2972	·999	Road.
2924	6·586	Rough pasture, &c.	2973	15·429	Arable.
2925	11·134	Arable.	2974	24·913	Arable.
2926	·187	Houses, garden, &c.	2975	29·831	Arable.
2927	·146	Houses, rough pasture, &c.	2976	21·052	Arable.
2928	4·578	Arable, &c.	2977	26·910	Arable, rough pasture, &c.
2929	5·838	Arable.	2978	1·664	Arable, house, &c.
2930	5·108	Arable.	2979	4·666	Arable, &c.
2931	5·417	Arable, &c.	2980	·172	Pond.
2932	4·776	Arable.	2981	10·542	Road.
2933	4·977	Arable.	2982	4·482	Arable.
2934	3·789	Arable.	2983	13·987	Arable, &c.
2935	3·283	Arable.	2984	1·280	Stackyard.
2936	7·379	Rough pasture, &c.	2985	2·283	Arable.
2937	·827	Foreshore.	2986	·097	Pond.
2938	7·793	Rough pasture, &c.	2987	·432	Pasture.
2939	4·308	Rough pasture, &c.	2988	·281	Road.
2940	·505	Foreshore.	2989	6·213	Arable.
2941	·323	Foreshore.	2990	2·623	Houses, rough pasture, gardens, &c.
2942	·323	Foreshore.	2991	7·535	Arable.
2943	·331	Foreshore.	2992	27·594	Arable.
2944	51·829	Rough pasture, &c.	2993	27·850	Arable.
2945	186·775	Rough pasture, &c.			
2945a	41·623	Rough pasture.			
2946	·176	Houses and garden.			
2947	3·131	Water.			

No. on Plan.	Area in Acres.	Remarks.	No. on Plan.	Area in Acres.	Remarks.
2994	17·266	Arable, &c.	3045	2·012	Rough pasture, &c.
2995	·542	Arable.	3046	2·546	Arable, &c.
2996	·365	Rough pasture.	3047	1·254	Arable.
2997	1·059	Stackyard.	3048	14·672	Arable.
2998	·683	Houses, garden, &c.	3049	2·895	Arable, &c.
2999	·282	Road.	3050	·669	Rough pasture, &c.
3000	1·706	Rough pasture.	3051	14·294	Arable.
3001	14·837	Arable, &c.	3052	16·231	Arable.
3002	2·349	Rough pasture.	3053	17·040	Arable.
3003	6·601	Arable.	3054	7·183	Arable.
3004	23·715	Arable, &c.	3055	7·633	Arable.
3005	·447	Stackyard.	3056	25·844	Arable.
3006	·132	Pond.	3057	·787	Road.
3007	22·273	Rough pasture.	3058	·423	Houses, garden, &c.
3008	11·370	Rough pasture, &c.	3059	19·143	Arable, &c.
3009	7·949	Rough pasture.	3060	1·103	Rough pasture.
3010	1·628	Rough pasture.	3061	1·910	Rough pasture.
3011	25·813	Arable, &c.	3062	5·457	Arable, &c.
3012	·572	Stackyard.	3063	·122	Houses, gardens, &c.
3013	·612	Houses, garden, &c.	3064	5·504	Arable.
3014	·730	Rough pasture, &c.	3065	1·196	Rough pasture.
3015	·954	Arable, &c.	3066	9·551	Arable.
3016	9·456	Arable, &c.	3067	2·843	Rough pasture.
3017	9·903	Arable, &c.	3068	12·676	Arable.
3018	·725	Rough pasture.	3069	18·474	Arable, &c.
3019	2·221	Arable.	3070	8·286	Road.
3020	1·346	Arable.	3071	20·002	Arable, &c.
3021	3·650	Rough pasture.	3072	13·939	Arable, &c.
3022	·986	Rough pasture, &c.	3073	·449	Rough pasture, &c.
3023	·411	Houses, &c.	3074	10·677	Arable, &c.
3024	·797	Rough pasture, &c.	3075	1·001	Wood.
3025	8·523	Arable.	3076	·499	Arable, &c.
3026	5·610	Arable, &c.	3077	1·006	Wood, &c.
3027	3·630	Arable.	3078	·145	Wood.
3028	13·828	Arable, &c.	3079	·348	Wood.
3029	·531	Rough pasture.	3080	9·517	Arable.
3030	·930	Rough pasture.	3081	9·054	Arable, &c.
3031	2·038	Rough pasture.	3082	16·117	Arable, &c.
3032	9·668	Arable.	3083	9·435	Arable, &c.
3033	1·161	Rough pasture and houses.	3084	1·538	Houses, garden, &c.
3034	1·939	Rough pasture.	3085	14·872	Arable.
3035	7·222	Arable.	3086	16·289	Arable, &c.
3036	·585	Houses, garden, &c.	3087	17·769	Arable, &c.
3037	13·549	Arable.	3088	1·637	Road.
3038	2·242	Rough pasture.	3089	17·834	Arable.
3039	2·001	Arable.	3090	1·633	Arable, &c.
3040	53·835	Rough pasture.	3091	1·504	Gardens.
3041	218·832	Loch.	3092	5·116	Ornamental ground, house, &c.
3042	1·268	Arable.	3093	1·210	Wood, &c.
3043	·556	House, garden, &c.	3094	·607	Arable.
3044	29·251	Rough pasture, &c.	3095	6·109	Arable, &c.

No. on Plan.	Area in Acres.	Remarks.	No. on Plan.	Area in Acres.	Remarks.
3096	30·128	Arable, &c.	3144	1·758	Arable.
3097	26·275	Arable, &c.	3145	7·140	Road.
3098	·665	Rough pasture.	3146	841·517	Rough pasture, &c.
3099	7·213	Arable.	3147	·446	Rough pasture.
3100	7·114	Arable.	3148	13·605	Pasture, &c.
3101	3·766	Arable.	3149	2·328	Rough pasture.
3102	4·734	Arable, &c.	3150	1·976	Rough pasture.
3103	·428	Houses, &c.	3151	60·192	Rough pasture.
3104	·844	Stackyard.	3152	29·447	Rough pasture.
3105	3·932	Arable.	3152a	4·013	Stream.
3106	1·283	Houses, garden, &c.	3153	1231·477	Rough pasture, &c.
3107	15·332	Arable.	3153a	993·040	Rough pasture, &c.
3108	10·402	Arable.	3154	·280	Pond.
3109	·758	Road.	3155	50·525	Rough pasture.
3110	11·759	Arable, &c.	3156	1·182	Pasture.
3111	8·365	Arable.	3157	1·112	Arable.
3112	4·088	Arable, &c.	3158	·705	Houses, garden, &c.
3113	7·976	Arable.	3159	2·222	Arable, &c.
3114	4·309	Arable, &c.	3160	2·786	Arable, &c.
3115	21·600	Arable, &c.	3161	3·723	Rough pasture, &c.
3116	1·150	Stackyard.	3162	6·464	Arable, &c.
3117	3·219	Rough pasture, &c.	3163	3·372	Arable.
3118	6·693	Rough pasture, &c.	3164	5·462	Rough pasture, &c.
3119	1·705	Rough pasture.	3165	·364	Houses and pasture.
3120	14·149	Rough pasture, &c.	3166	5·641	Arable.
3121	42·417	Rough pasture, &c.	3167	3·568	Arable, &c.
3122	9·793	Arable, &c.	3168	5·386	Arable.
3123	2·407	Rough pasture, &c.	3169	14·940	Arable.
3124	14·357	Rough pasture, &c.	3170	1·096	Road.
3125	24·155	Rough pasture, &c.	3171	14·545	Arable.
3125a	·350	Isand (rough pasture).	3172	4·321	Arable.
3126	1·178	Arable.	3173	5·440	Arable.
3127	·372	Houses, garden, &c.	3174	14·579	Arable, &c.
3128	11·271	Rough pasture, &c.	3175	9·822	Arable.
3129	·327	Foreshore.	3176	7·927	Arable.
3130	·688	Foreshore.	3177	9·048	Rough pasture.
3130a	·050	Foreshore.	3178	9·737	Arable.
3131	2·966	Foreshore.	3179	·667	Rough pasture.
3131a	·782	Rough pasture, &c.	3180	1·851	Arable.
3132	1·659	Foreshore.	3181	3·783	Rough pasture.
3133	8·772	Arable, &c.	3182	1·074	Rough pasture.
3134	3·222	Rough pasture, &c.	3183	12·656	Rough pasture.
3135	17·175	Rough pasture, &c.	3184	16·977	Rough pasture.
3136	·830	Foreshore.	3185	1·276	Rough pasture.
3137	·742	Foreshore.	3186	19·892	Rough pasture.
3138	62·517	Rough pasture, &c.	3187	2·566	Rough pasture.
3139	3·944	Rough pasture, &c.	3188	7·386	Rough pasture, &c.
3140	20·266	Pasture, &c.	3189	2·905	Road.
3141	·435	Rough pasture, &c.	3190	23·558	Rough pasture.
3142	·569	Rough pasture.	3191	1·757	Arable.
3143	9·741	Arable, &c.	3192	·329	Arable.
			3193	·781	Rough pasture.

No. on Plan.	Area in Acres.	Remarks.	No. on Plan.	Area in Acres.	Remarks.
3194	3·700	Rough pasture, &c.	3245	12·603	Rough pasture, &c.
3195	22·913	Rough pasture.	3246	3·645	Rough pasture, &c.
3196	·920	Rough pasture.	3247	91·908	Rough pasture, &c.
3197	2·615	Rough pasture.	3248	1·731	Arable.
3198	4·620	Rough pasture.	3249	12·902	Arable.
3199	1·953	Pasture.	3250	50·916	Arable.
3200	1·695	Rough pasture.	3251	13·581	Arable, &c.
3201	44·163	Rough pasture.	3252	8·271	Arable.
3202	8·462	Rough pasture.	3253	18·405	Arable, &c.
3203	6·544	Rough pasture, &c.	3254	1·746	Rough pasture, &c.
3204	1·038	Rough pasture.	3255	1·292	Arable, &c.
3205	11·036	Pasture.	3256	·798	Wood.
3206	·607	Rough pasture.	3257	10·800	Houses, gardens, and ornamental ground.
3207	205·661	Rough pasture, &c.			
3208	15·252	Rough pasture, &c.	3258	2·339	Road.
3209	41·030	Rough pasture, &c.	3259	·200	Graveyard.
3210	29·685	Rough pasture, &c.	3260	20·852	Arable, &c.
3211	1·286	Rough pasture, &c.	3261	21·608	Arable, &c.
3212	34·516	Rough pasture.	3262	1·235	Houses, garden, &c.
3213	54·583	Rough pasture, &c.	3263	1·154	Arable, &c.
3214	16·145	Rough pasture, &c.	3264	19·393	Arable.
3215	127·593	Rough pasture, &c.	3265	16·898	Arable.
3216	8·476	Rough pasture, &c.	3266	25·976	Arable, &c.
3217	2·090	Arable.	3267	2·091	Pasture, trees, &c.
3218	41·513	Arable, &c.	3268	16·903	Arable, &c.
3219	5·416	Rough pasture.	3269	2·202	Road.
3220	9·494	Rough pasture.	3270	28·056	Arable, &c.
3221	13·096	Rough pasture, &c.	3271	·407	Arable and houses.
3222	25·840	Rough pasture, &c.	3272	·730	Arable, &c.
3223	12·478	Rough pasture, &c.	3273	1·278	Arable.
3224	12·361	Rough pasture.	3274	·285	Houses, garden, &c.
3225	1·723	Rough pasture.	3275	·230	Houses, garden, &c.
3226	8·463	Arable.	3276	1·301	Arable.
3227	16·877	Arable.	3277	2·269	Arable, &c.
3228	·683	House, rough pasture, &c.	3278	8·753	Arable.
			3279	·197	Houses, garden, &c.
3229	14·759	Arable, &c.	3280	5·906	Arable.
3230	21·877	Arable, &c.	3281	1·112	Houses, garden, &c.
3231	·797	Arable.	3282	·225	Stackyard.
3232	7·333	Arable.	3283	1·138	Arable, &c.
3233	11·206	Arable, &c.	3284	5·275	Arable, &c.
3234	1·547	Arable.	3285	8·259	Arable.
3235	1·206	Stackyard, &c.	3286	·225	Arable.
3236	·725	Houses, gardens, &c.	3287	1·126	Rough pasture, &c.
3237	·385	Rough pasture, &c.	3288	15·077	Arable.
3238	7·036	Arable.	3289	13·265	Arable.
3239	8·838	Arable, &c.	3290	·636	Rough pasture, &c.
3240	3·076	Arable.	3291	·282	Arable.
3241	1·511	Arable.	3292	·869	Rough pasture.
3242	23·300	Arable.	3293	5·720	Arable.
3243	·564	Rough pasture.	3294	6·010	Arable.
3244	28·027	Rough pasture, &c.	3295	7·106	Arable.

No. on Plan.	Area in Acres.	Remarks.	No. on Plan.	Area in Acres.	Remarks.
3296	7·022	Arable.	3346	·920	Rough pasture.
3297	·715	Road.	3347	2·016	Arable, &c.
3298	19·347	Arable.	3348	·820	Houses, rough pas- ture, gardens, &c.
3299	·293	Houses, &c.	3349	2·290	Arable, &c.
3300	6·076	Arable.	3350	3·055	Arable.
3301	7·527	Arable.	3351	·449	Houses, garden, &c.
3302	1·377	Arable.	3352	1·788	Arable.
3303	8·909	Arable, &c.	3353	1·954	Rough pasture.
3304	·458	Road.	3354	2·416	Arable, &c.
3305	6·210	Arable, &c.	3355	1·100	Rough pasture.
3306	·334	Road.	3356	·959	Rough pasture.
3307	5·686	Arable.	3357	3·882	Arable.
3308	1·936	Arable, &c.	3358	·185	Rough pasture.
3309	3·124	Arable.	3359	3·599	Arable.
3310	·607	Arable.	3360	·292	Houses, garden, &c.
3311	1·038	Arable.	3361	3·771	Arable.
3312	·220	Houses, garden, &c.	3362	·296	Rough pasture.
3313	2·562	Arable.	3363	·740	Arable.
3314	·299	Arable.	3364	·660	Arable, &c.
3315	16·401	Rough pasture, &c.	3365	2·545	Road.
3316	35·071	Rough pasture, &c.	3366	·560	Rough pasture.
3317	2·729	Arable, &c.	3367	32·574	Arable, &c.
3318	1·899	Arable, &c.	3368	30·256	Arable, &c.
3319	1·122	Rough pasture.	3369	16·701	Arable, &c.
3320	1·610	Arable.	3370	·919	Rough pasture.
3321	·547	Houses, gardens, &c.	3371	24·066	Rough pasture, &c.
3322	·478	Houses, garden, &c.	3372	·381	Arable.
3323	14·422	Arable, &c.	3373	·152	Arable.
3323a	·557	Road.	3374	·796	Arable.
3324	1·426	Houses, yard, &c.	3375	13·217	Rough pasture, &c.
3325	1·171	Rough pasture, &c.	3376	6·479	Rough pasture.
3326	16·834	Arable, &c.	3377	6·265	Rough pasture.
3327	1·633	Arable, &c.	3378	9·646	Rough pasture.
3328	8·547	Arable, &c.	3379	4·065	Rough pasture.
3329	5·194	Arable, &c.	3380	2·442	Arable, &c.
3330	2·722	Rough pasture, &c.	3381	·327	Rough pasture.
3331	3·025	Arable.	3382	2·055	Rough pasture.
3332	·346	Rough pasture.	3383	1·588	Rough pasture.
3333	·276	House, rough pasture, &c.	3384	132·591	Rough pasture, &c.
3334	4·866	Arable.	3385	·190	Arable.
3335	10·631	Rough pasture, &c.	3386	·405	Arable.
3336	9·660	Arable, &c.	3387	12·034	Rough pasture.
3337	·653	Houses, garden, &c.	3388	·873	Arable.
3338	4·257	Arable, &c.	3389	1·258	Arable, &c.
3339	·293	Arable.	3390	·229	House, garden, &c.
3340	2·282	Arable, &c.	3391	20·113	Rough pasture, &c.
3341	·339	Houses, garden, &c.	3392	·622	Road.
3342	2·170	Arable.	3393	1·795	Arable, &c.
3343	1·270	Rough pasture.	3394	2·182	Arable.
3344	·897	Arable.	3395	3·250	Arable, &c.
3345	2·029	Arable, &c.	3396	5·944	Rough pasture, &c.

No. on Plan.	Area in Acres.	Remarks.	No. on Plan.	Area in Acres.	Remarks.
3397	1·288	Arable.	3447	2·288	Arable, &c.
3398	·652	Houses, garden, &c.	3448	·636	Rough pasture, &c.
3399	3·547	Rough pasture, &c.	3449	4·478	Arable, &c.
3400	·847	Arable.	3450	3·448	Rough pasture.
3401	18·469	Rough pasture, &c.	3451	1·756	Rough pasture, &c.
3402	106·412	Rough pasture, &c.	3452	·200	Arable.
3403	1·145	Foreshore.	3453	8·480	Rough pasture.
3404	2·190	Foreshore.	3454	3·455	Arable.
3405	2·773	Rough pasture, &c.	3455	·455	Rough pasture.
3406	1·904	Arable.	3456	12·538	Rough pasture.
3407	·389	Houses, garden, &c.	3457	4·876	Rough pasture.
3408	2·153	Rough pasture, &c.	3458	·858	Rough pasture.
3409	·861	Arable.	3458a	1·895	Rough pasture.
3410	4·963	Arable.	3459	1·907	Rough pasture, &c.
3411	2·998	Rough pasture, &c.	3460	2·487	Arable.
3412	4·519	Rough pasture, &c.	3461	1·141	Marsh.
3413	9·531	Arable, &c.	3462	1·868	Marsh.
3414	·439	Houses, yard, &c.	3463	1·541	Rough pasture, &c.
3415	3·670	Rough pasture.	3464	·596	Rough pasture.
3416	4·175	Rough pasture.	3465	1·223	Rough pasture.
3417	1·856	Arable.	3466	·477	Rough pasture.
3418	2·435	Rough pasture.	3467	·630	Marsh.
3419	1·081	Rough pasture.	3468	1·203	Rough pasture, &c.
3420	2·882	Arable.	3469	1·048	Arable.
3421	8·720	Rough pasture.	3470	1·083	Rough pasture.
3422	3·618	Foreshore.	3471	1·817	Arable.
3423	179·427	Rough pasture, &c.	3472	4·771	Rough pasture.
3424	39·788	Rough pasture, &c.	3473	1·663	Rough pasture.
3425	9·340	Loch.	3474	4·633	Arable.
3426	66·895	Rough pasture.	3475	1·069	Rough pasture.
3427	2·898	Pasture.	3476	2·408	Rough pasture.
3428	1·660	Marsh.	3477	1·571	Arable, &c.
3429	91·341	Rough pasture and stream.	3478	·729	Rough pasture.
3430	354·607	Rough pasture, &c.	3479	·701	Arable, &c.
3430a	·514	Pasture.	3480	18·955	Rough pasture, &c.
3431	400·654	Rough pasture, &c.	3481	1·448	Loch.
3432	71·160	Rough pasture.	3482	4·488	Rough pasture, &c.
3433	16·745	Rough pasture.	3483	·764	Rough pasture.
3434	·296	Arable.	3484	3·504	Arable, &c.
3435	1·545	Arable.	3485	·303	Houses, &c.
3436	2·912	Arable, &c.	3486	4·798	Arable.
3437	·680	Houses, yard, &c.	3487	1·199	Rough pasture, &c.
3438	4·121	Arable.	3488	·795	Rough pasture, &c.
3439	4·951	Arable, &c.	3489	1·559	Rough pasture, &c.
3440	·696	Rough pasture.	3490	12·580	Rough pasture.
3441	56·001	Rough pasture, &c.	3491	2·494	Arable, &c.
3442	3·224	Arable, house, &c.	3492	·248	Houses, rough pasture, &c.
3443	·825	Arable, &c.	3493	·212	Houses, garden, &c.
3444	1·591	Arable, &c.	3494	·724	House, rough pasture, &c.
3445	·477	Houses, garden, &c.			
3446	1·420	Arable.			

No. on Plan.	Area in Acres.	Remarks.	No. on Plan.	Area in Acres.	Remarks.
3495	3·219	Arable.	3546	3·832	Arable.
3496	13·526	Arable.	3547	·884	Arable.
3497	·450	Rough pasture.	3548	9·477	Arable.
3498	65·471	Rough pasture.	3549	1·032	Arable.
3499	13·511	Rough pasture.	3550	28·218	Arable.
3500	6·027	Rough pasture, &c.	3551	6·309	Road.
3501	·283	Arable.	3552	·260	Houses, garden, &c.
3502	7·744	Arable, &c.	3553	3·021	Arable, &c.
3503	6·422	Arable, stream, &c.	3554	2·022	Arable, &c.
3504	1·771	Rough pasture, &c.	3555	12·329	Rough pasture, &c.
3505	1·072	Rough pasture.	3556	108·454	Rough pasture, &c.
3506	3·193	Arable.	3557	154·427	Rough pasture, &c.
3507	1·617	Rough pasture, &c.	3558	7·582	Rough pasture.
3508	19·797	Rough pasture, &c.	3559	2·308	Arable.
3509	17·941	Arable, &c.	3560	·517	Rough pasture and stream.
3510	10·034	Arable, &c.	3561	12·141	Arable, &c.
3511	·664	House, rough pasture, &c.	3562	·801	Houses, garden, &c.
3512	17·800	Rough pasture, &c.	3563	11·715	Arable, &c.
3513	1·895	Rough pasture.	3564	6·061	Arable, stream, &c.
3514	·230	Rough pasture.	3565	1·090	Rough pasture and road.
3515	3·680	Arable, &c.	3566	2·041	Arable.
3516	2·341	Arable.	3567	·335	Houses, garden, &c.
3517	·494	Rough pasture.	3568	1·028	Houses, yard, garden, &c.
3518	·853	Rough pasture.	3569	·642	Rough pasture, &c.
3519	2·078	Arable.	3570	20·043	Arable and road.
3520	·453	Rough pasture.	3571	4·232	Arable.
3521	102·989	Loch.	3572	3·281	Arable, &c.
3522	1·921	Arable, houses, &c.	3573	3·331	Arable, &c.
3523	2·544	Arable, &c.	3574	5·672	Rough pasture and stream.
3524	3·902	Rough pasture.	3575	9·943	Rough pasture, &c.
3525	·831	Arable, houses, &c.	3576	3·601	Arable.
3526	15·664	Rough pasture.	3577	·365	Houses, garden, &c.
3527	1·748	Arable, &c.	3578	13·713	Arable, &c.
3528	·315	Arable.	3579	·361	Arable.
3529	3·166	Rough pasture.	3580	1·430	Arable.
3530	·622	Rough pasture.	3581	·106	Arable and house.
3531	3·538	Arable, &c.	3582	1·210	Arable.
3532	·161	Island.	3583	·277	Arable.
3533	1·319	Rough pasture.	3584	4·168	Rough pasture and road.
3534	·944	Pasture and stream.	3585	4·808	Arable and road.
3535	·269	Arable.	3586	·732	Rough pasture.
3536	·257	Rough pasture.	3587	27·740	Rough pasture, &c.
3537	2·497	Arable, &c.	3588	9·294	Arable, &c.
3538	2·084	Arable, &c.	3589	3·267	Arable.
3539	7·996	Arable.	3590	5·503	Arable, &c.
3540	4·905	Rough pasture.	3591	·808	Rough pasture.
3541	·981	Rough pasture, &c.	3592	3·905	Arable.
3542	·564	Road.			
3543	1·703	Rough pasture.			
3544	1·205	Rough pasture.			
3545	3·603	Rough pasture.			

No. on Plan.	Area in Acres.	Remarks.	No. on Plan.	Area in Acres.	Remarks.
3592a	·748	Rough pasture.	3640	5·390	Arable, &c.
3593	·644	Arable, garden, &c.	3641	·353	Rough pasture.
3594	·410	Rough pasture.	3642	7·848	Arable.
3595	3·285	House, rough pasture, &c.	3643	1·108	Rough pasture.
3596	6·490	House, rough pasture, &c.	3644	5·843	Arable, &c.
3597	3·289	Arable.	3645	4·181	Arable, &c.
3598	·451	Rough pasture, &c.	3646	3·093	Arable, &c.
3599	·246	Rough pasture.	3647	·707	Houses, garden, &c.
3600	·326	Rough pasture.	3648	·273	Houses, arable, and garden.
3601	2·407	Arable.	3649	1·924	Arable.
3602	3·110	Rough pasture.	3650	4·429	Arable.
3603	1·632	Arable.	3651	2·323	Mill dam.
3604	1·956	Arable.	3652	1·832	Arable and rough pasture.
3605	2·254	Rough pasture.	3653	10·202	Rough pasture.
3606	·228	Houses, gardens, &c.	3654	6·762	Arable, house, garden, &c.
3607	·725	Arable, &c.	3655	6·837	Rough pasture, &c.
3608	·622	Rough pasture, &c.	3655a	·206	Houses and gardens.
3609	3·395	Rough pasture, &c.	3656	3·825	Arable.
3610	1·509	Arable.	3657	·480	Houses, garden, &c.
3611	·565	Arable.	3658	1·775	Arable, &c.
3612	12·848	Arable.	3659	·528	Arable.
3613	2·603	Houses, rough pasture, &c.	3660	4·063	Arable, &c.
3614	3·073	Rough pasture, &c.	3661	·911	Rough pasture.
3615	·172	Road.	3662	·573	Ornamental ground and house.
3616	13·555	Arable.	3663	·694	Arable.
3617	4·304	Rough pasture.	3664	·732	Arable, &c.
3618	3·408	Rough pasture.	3665	2·417	Rough pasture, &c.
3619	·295	Rough pasture.	3666	12·103	Arable, &c.
3620	·970	Rough pasture, &c.	3667	·515	Houses, garden, &c.
3621	9·153	Arable.	3668	3·128	Arable.
3622	7·426	Rough pasture, &c.	3669	·540	Rough pasture, &c.
3623	1·897	Arable.	3670	·427	Arable.
3624	1·842	Arable.	3671	8·171	Rough pasture, &c.
3625	5·204	Arable.	3672	·765	Arable, house, garden, &c.
3626	7·057	Arable, &c.	3673	·281	Rough pasture, &c.
3627	·197	Houses, garden, &c.	3674	11·808	Rough pasture, &c.
3628	·387	Stackyard.	3675	4·586	Arable.
3629	4·437	Rough pasture, &c.	3675a	1·595	Road.
3630	·164	Stackyard and house.	3676	8·945	Rough pasture, &c.
3631	1·855	Arable, &c.	3677	·604	Arable.
3632	·409	Rough pasture, &c.	3678	5·707	Arable.
3633	·232	House and gardens.	3679	·321	Rough pasture.
3634	3·386	Arable, &c.	3680	·234	Rough pasture.
3635	5·915	Rough pasture.	3681	·845	Rough pasture, &c.
3636	1·002	Rough pasture and stream.	3682	1·838	Arable.
3637	3·866	Mill dam.	3683	3·264	Arable, &c.
3638	2·179	Arable, &c.	3684	·532	Rough pasture, &c.
3639	·505	Rough pasture.			

No. on Plan.	Area in Acres.	Remarks.	No. on Plan.	Area in Acres.	Remarks.
3685	·806	Houses, rough pasture, &c.	3729	·583	Arable, house, &c.
3686	1·334	Arable.	3730	·970	Rough pasture, &c.
3687	·288	Rough pasture.	3731	·454	Arable, &c.
3688	·379	Rough pasture and garden.	3732	·416	Rough pasture.
3689	2·339	Arable, &c.	3733	9·163	Arable, &c.
3690	·559	Rough pasture and furze.	3734	·454	Rough pasture.
3691	·203	Houses and gardens.	3735	·327	Houses, garden, &c.
3692	1·332	Rough pasture, furze, &c.	3736	3·690	Rough pasture, &c.
3693	·741	Arable.	3737	1·740	Arable, &c.
3694	·338	Rough pasture and furze.	3738	·733	Arable.
3695	4·736	Arable, &c.	3739	2·142	Rough pasture.
3696	·236	Houses, garden, &c.	3740	2·745	Rough pasture.
3697	4·720	Arable, &c.	3741	·466	Arable.
3698	6·977	Rough pasture and furze.	3742	·651	Houses, garden, &c.
3699	1·567	Arable.	3743	5·962	Arable.
3700	·246	Arable.	3744	·568	Houses, garden, &c.
3701	·373	House, garden, &c.	3745	11·515	Arable.
3702	2·008	Arable, &c.	3746	·348	Rough pasture.
3703	9·535	Rough pasture, furze, &c.	3747	·829	Arable.
3704	·927	Arable.	3748	·896	Houses, garden, &c.
3705	2·828	Arable.	3749	46·849	Arable, &c.
3706	·310	Arable.	3750	8·763	Arable, &c.
3707	·587	Rough pasture, &c.	3751	8·666	Arable.
3708	10·774	Arable.	3752	4·149	Arable.
3709	3·985	Road.	3753	5·391	Rough pasture.
3710	1·260	Houses, gardens, &c.	3754	1·548	Rough pasture.
3711	8·038	Arable, &c.	3755	13·557	Rough pasture and stream.
3712	7·414	Arable.	3756	3·209	Rough pasture.
3713	12·818	Arable.	3757	8·810	Rough pasture.
3714	·490	Rough pasture.	3758	8·929	Rough pasture.
3715	·301	Road.	3759	·402	Arable.
3716	4·798	Arable.	3760	3·637	Rough pasture.
3717	4·275	Rough pasture, &c.	3761	7·743	Rough pasture.
3718	·769	Rough pasture, &c.	3762	9·139	Arable.
3719	13·955	Arable.	3763	6·353	Arable.
3720	1·905	Rough pasture.	3764	2·839	Rough pasture.
3721	4·930	Rough pasture.	3765	·330	Houses, garden, &c.
3722	8·185	Arable, &c.	3766	5·442	Arable.
3723	4·672	Arable.	3767	1·420	Rough pasture & road.
3724	7·502	Arable.	3768	·506	Rough pasture.
3725	8·529	Arable.	3769	·631	Rough pasture and gardens.
3726	19·111	Arable, &c.	3770	4·241	Arable, &c.
3727	9·515	Arable, &c.	3771	6·526	Arable.
3728	·524	Houses, garden, and yard.	3772	·286	Houses, garden, &c.
			3773	·664	Houses, garden, &c.
			3774	15·534	Arable, &c.
			3775	3·778	Arable, &c.
			3776	·737	Arable.
			3777	3·258	Rough pasture.
			3778	·186	House, garden, &c.

No. on Plan.	Area in Acres.	Remarks.	No. on Plan.	Area in Acres.	Remarks.
3779	·849	Arable.	3825	3·508	Arable, &c.
3780	3·938	Rough pasture.	3826	·336	Houses, rough pasture, &c.
3781	·981	Arable.	3827	·260	Stackyard.
3782	·329	Arable.	3828	2·687	Arable, &c.
3783	·471	Rough pasture.	3829	·544	Arable and houses.
3784	3·370	Arable.	3830	·146	Houses, garden, &c.
3785	·866	Rough pasture, &c.	3831	·841	Arable, house, &c.
3786	2·417	Road.	3832	·609	Stackyard, house, &c.
3787	1·536	Arable.	3833	1·577	Arable, &c.
3788	1·232	Arable.	3834	4·913	Arable, &c.
3789	·437	House, rough pasture, and garden.	3835	4·720	Arable.
3790	2·301	Arable.	3836	4·457	Arable.
3791	1·503	Arable.	3837	·202	Houses, garden, &c.
3792	·945	Arable.	3838	3·221	Arable, &c.
3793	·414	House, rough pasture, and garden.	3839	1·057	Rough pasture, &c.
3794	2·006	Arable.	3840	4·954	Arable, &c.
3795	2·147	Rough pasture.	3841	·130	House, garden, &c.
3796	2·527	Rough pasture, &c.	3842	1·800	Rough pasture.
3797	3·283	Arable.	3843	2·364	Arable, house, &c.
3798	·779	Rough pasture, &c.	3844	5·392	Arable.
3799	·861	Arable.	3845	1·863	Rough pasture.
3800	·299	House, garden, &c.	3846	2·785	Arable, &c.
3801	7·471	Arable.	3846a	·181	Houses, garden, &c.
3802	1·832	Arable.	3847	4·960	Arable, &c.
3803	·771	Rough pasture, &c.	3848	6·049	Rough pasture, &c.
3804	·716	Arable.	3849	2·575	Arable, &c.
3805	·199	Rough pasture, &c.	3850	3·572	Rough pasture and road.
3806	2·883	Arable.	3851	·915	Arable, &c.
3807	2·274	Rough pasture.	3852	2·573	Arable, road, &c.
3808	2·867	Arable.	3853	·191	House, garden, &c.
3809	·887	Arable.	3854	1·716	Arable, house, &c.
3810	2·154	House, rough pasture, &c.	3855	·359	Rough pasture, &c.
3811	1·943	Arable.	3856	·162	Garden.
3812	·453	Houses, gardens, &c.	3857	·628	Houses, gardens, &c.
3813	·205	House, garden, &c.	3858	·786	Arable, houses, &c.
3814	·707	Road.	3859	5·360	Arable, &c.
3815	1·830	Rough pasture and garden.	3860	2·359	Arable.
3816	1·983	Arable.	3861	·191	Houses, garden, &c.
3817	3·010	Rough pasture.	3862	2·372	Arable.
3818	2·899	Arable.	3863	·219	Road.
3819	2·151	Rough pasture and road.	3864	·390	Road.
3820	·846	Rough pasture, road, &c.	3865	1·889	Arable.
3821	·148	Arable.	3866	1·722	Arable.
3822	1·048	Arable, &c.	3867	1·391	Arable, &c.
3823	2·469	Arable, &c.	3868	·732	Rough pasture, &c.
3824	·621	Rough pasture, &c.	3869	·319	Road.
			3870	·549	Arable.
			3871	1·176	Rough pasture.
			3872	·684	Rough pasture.
			3873	4·386	Arable, &c.

No. on Plan	Area in Acres.	Remarks.	No. on Plan.	Area in Acres.	Remarks.
3874	1·872	Arable.	3920	·642	Arable.
3875	2·732	Arable.	3921	4·283	Arable.
3876	3·818	Arable.	3922	1·879	Rough pasture.
3877	4·124	Arable, &c.	3923	2·064	Rough pasture.
3878	3·738	Arable.	3924	3·975	Arable.
3879	2·312	Arable and road.	3925	2·320	Arable.
3880	3·982	Arable.	3926	3·836	Arable.
3881	4·798	Arable, &c.	3927	4·165	Arable.
3882	4·661	Arable, &c.	3928	3·838	Arable, &c.
3883	5·337	Arable, &c.	3929	3·608	Arable, &c.
3884	·276	House, rough pas- ture, &c.	3930	3·888	Arable, &c.
			3931	4·692	Arable, &c.
3885	1·849	Arable.	3932	3·076	Arable.
3886	·214	Houses, garden, &c.	3933	1·432	House, rough pas- ture, &c.
3887	4·042	Arable.			
3888	1·618	Road.	3934	·558	Harbour.
3889	3·482	Arable, house, &c.	3935	·423	Foreshore.
3890	·424	Houses, garden, &c.	3936	1·109	Foreshore.
3891	1·231	Arable, &c.	3937	5·585	Rough pasture, &c.
3892	·216	Houses, rough pas- ture, &c.	3937a	·494	Rough pasture, &c.
			3938	1·708	Foreshore.
3893	·674	Arable, &c.	3939	8·492	Rough pasture, rocks, &c.
3894	·273	Arable.			
3895	·203	Houses, garden, &c.	3940	1·751	Foreshore.
3896	12·314	Rough pasture, &c.	3941	13·347	Rough pasture, rocks, &c.
3897	·817	Arable.			
3898	·440	Arable, &c.	3942	2·000	Rough pasture, rocks, &c.
3899	·073	Houses and garden.			
3900	·385	Arable.	3943	1·149	Foreshore.
3901	44·111	Rough pasture, &c.	3944	1·629	Rough pasture, &c.
3902	·577	Rough pasture.	3945	·806	Foreshore.
3903	1·509	Arable, houses, and garden.	3946	15·060	Rough pasture, rocks, &c.
3904	1·902	Arable, houses, &c.	3947	3·070	Road.
3905	·831	Arable, &c.	3948	·677	Houses, rough pas- ture, &c.
3906	1·325	Arable and rough pasture.	3949	3·417	Arable, &c.
3907	1·923	Arable.	3950	2·029	Rough pasture, &c.
3908	·815	Arable, houses, gar- dens, &c.	3951	10·472	Rough pasture, &c.
3909	·753	Arable, houses, &c.	3952	1216·033	Rough pasture, &c.
3910	·555	Houses, rough pas- ture, &c.	3953	8·271	Rough pasture.
			3954	5·710	Arable, house, &c.
3911	6·966	Arable, &c.	3955	3·437	Arable and stream.
3912	2·572	Arable.	3956	4·968	Rough pasture and stream.
3913	3·772	Arable.	3957	1·716	Arable.
3914	1·830	Arable.	3958	·192	Houses, yard, &c.
3915	12·413	Arable.	3959	1·952	Rough pasture, &c.
3916	6·972	Arable.	3960	1·304	Arable, &c.
3917	9·903	Arable, &c.	3961	12·690	Rough pasture, &c.
3918	8·939	Arable, &c.	3962	33·035	Rough pasture, &c.
3919	18·414	Arable, &c.	3963	8·090	Rough pasture, &c.

PARISH OF WICK.

No. on Plan.	Area in Acres.	Remarks.	No. on Plan.	Area in Acres.	Remarks.
3964	·803	Loch.	4013	·276	Arable.
3965	145·564	Rough pasture, &c.	4014	1·694	Rough pasture.
3965a	2·239	Loch (part of).	4015	1·297	Arable, &c.
3966	·873	Arable.	4016	·729	Houses, rough pasture, &c.
3967	9·699	Rough pasture, &c.	4017	1·309	Arable.
3968	·664	Arable, houses, &c.	4018	·208	Houses, rough pasture, &c.
3969	3·553	Pasture, &c.	4019	2·347	Arable.
3970	221·514	Rough pasture, &c.	4020	·816	Houses, rough pasture, garden, &c.
3971	4·874	Rough pasture, &c.	4021	21·306	Arable, &c.
3972	666·143	Rough pasture, &c.	4022	·478	Rough pasture.
3973	3·732	Arable.	4023	·298	Rough pasture.
3974	3·651	Rough pasture, &c.	4024	2·838	Arable, &c.
3975	6·169	Arable.	4025	·200	Houses and garden.
3976	·178	Rough pasture and house.	4026	·736	Arable, rough pasture, &c.
3977	·438	Houses, garden, &c.	4027	·327	Rough pasture, &c.
3978	3·093	Arable.	4028	1·361	Arable, houses, garden, &c.
3979	·525	Rough pasture.	4029	5·010	Arable.
3980	·345	Arable.	4030	1·522	Arable, &c.
3981	8·223	Arable.	4031	·691	Rough pasture.
3982	3·933	Arable.	4032	20·877	Rough pasture, &c.
3983	2·835	Rough pasture.	4033	2·522	Rough pasture.
3984	2·762	Rough pasture.	4034	2·262	Arable, &c.
3985	4·625	Arable, &c.	4035	·816	Arable, &c.
3986	·699	Houses, garden, &c.	4036	·787	Rough pasture.
3987	5·177	Arable.	4037	1·346	Arable, &c.
3988	4·896	Rough pasture.	4038	1·899	Rough pasture, &c.
3989	·508	Arable.	4039	·762	Arable, &c.
3990	1·812	Arable.	4040	·205	Arable.
3991	27·920	Rough pasture.	4041	·161	Rough pasture, &c.
3992	1·348	Arable.	4042	4·064	Arable.
3993	1·880	Arable, &c.	4043	3·390	Houses, rough pasture, &c.
3994	2·129	Arable, &c.	4044	·810	Arable and garden.
3995	3·862	Arable.	4045	·284	Arable.
3996	·869	Rough pasture, &c.	4046	·760	Houses, rough pasture, &c.
3997	4·664	Arable.	4047	1·825	Arable.
3998	1·034	Arable, houses, &c.	4048	·219	Rough pasture, &c.
3999	3·351	Road.	4049	·457	Rough pasture.
4000	1·062	Rough pasture.	4050	4·025	Arable.
4001	2·225	Arable.	4051	19·894	Rough pasture, &c.
4002	·571	Rough pasture.	4052	25·545	Rough pasture, &c.
4003	·220	Houses, garden, &c.	4053	10·870	Pasture.
4004	1·434	Arable, &c.	4054	206·338	Rough pasture, &c.
4005	1·142	Arable, house, &c.	4055	30·976	Rough pasture and stream.
4006	1·031	Arable, house, gardens, &c.	4056	10·138	Rough pasture.
4007	3·235	Rough pasture.			
4008	1·271	Arable.			
4009	1·446	Rough pasture.			
4010	4·754	Rough pasture.			
4011	1·041	Arable.			
4012	3·099	Rough pasture, &c.			

No. on Plan.	Area in Acres.	Remarks.	No. on Plan.	Area in Acres.	Remarks.
4057	9·913	Arable.	4105	·810	Foreshore.
4058	4·243	Pasture.	4106	27·136	Rough pasture, &c.
4059	3·405	Pasture.	4107	1·144	Foreshore.
4060	·371	Mill dam.	4108	1·903	Foreshore.
4061	2·661	Houses, yard, &c.	4109	2·215	Rough pasture.
4062	·289	Gardens, &c.	4110	5·500	Loch.
4063	·782	Pasture and house.	4111	2·013	Rough pasture.
4064	1·365	Arable.	4112	·676	Loch.
4065	·260	Graveyard and house.	4113	1·882	Arable.
4066	87·508	Arable.	4114	1·702	House, rough pas- ture, &c.
4067	9·731	Rough pasture.	4115	·967	Arable.
4068	4·171	Road.	4116	·683	Rough pasture.
4069	29·785	Rough pasture.	4117	·698	Arable.
4070	2·746	Arable, &c.	4118	·260	Rough pasture.
4071	1·733	Rough pasture and stream.	4119	1·558	Arable.
4072	36·881	Arable, &c.	4120	3·402	Rough pasture.
4073	·895	Rough pasture.	4121	1·836	Arable.
4074	9·853	Arable, &c.	4122	·939	Rough pasture.
4075	15·319	Rough pasture, &c.	4123	3·019	Arable.
4076	·702	Rough pasture, &c.	4124	·451	Houses, garden, &c.
4077	15·568	Arable.	4125	·481	Rough pasture, &c.
4078	46·805	Rough pasture, &c.	4126	1·056	Arable.
4079	·722	Rough pasture.	4127	·168	Rough pasture, &c.
4080	39·563	Loch.	4128	·299	Arable.
4081	·965	Foreshore.	4129	1·772	Rough pasture, &c.
4082	·985	Foreshore.	4130	·781	Arable, &c.
4083	1·309	Rough pasture.	4131	·150	Arable.
4084	·173	Houses, rough pas- ture, &c.	4132	·540	Rough pasture, &c.
4085	2·356	Arable.	4133	·355	Arable, &c.
4086	4·589	Arable, &c.	4134	1·584	Arable, &c.
4087	·140	House, garden, &c.	4135	·605	Rough pasture, &c.
4088	1·978	Arable.	4136	2·106	Arable, &c.
4089	·731	Rough pasture, &c.	4137	·133	Garden, &c.
4090	·970	Arable, &c.	4138	·927	Arable, houses, &c.
4091	·598	Houses, rough pas- ture, &c.	4139	1·877	Arable, &c.
4092	2·516	Arable, &c.	4140	1·520	Arable, &c.
4093	·855	Houses, rough pas- ture, &c.	4141	3·496	Arable.
4094	·188	Houses, garden, &c.	4142	·308	Rough pasture.
4095	·608	Arable, &c.	4143	5·924	Arable, &c.
4096	2·146	Arable, &c.	4144	4·335	Rough pasture, &c.
4097	3·572	Arable.	4145	·455	Arable.
4098	·463	Road.	4146	5·401	Rough pasture, &c.
4099	·972	Arable.	4147	5·103	Rough pasture, &c.
4100	21·145	Rough pasture, &c.	4148	3·504	Loch.
4101	·714	Foreshore.	4149	2·226	Rough pasture.
4102	·547	Foreshore.	4150	5·844	Arable.
4103	·954	Foreshore.	4151	4·389	Rough pasture.
4104	36·835	Rough pasture, &c.	4152	1·074	Marsh.
			4153	·665	Rough pasture.
			4154	·353	Arable.
			4155	1·584	Rough pasture, &c.

No. on Plan.	Area in Acres.	Remarks.	No. on Plan.	Area in Acres.	Remarks.
4156	·869	Arable.	4202	·240	Arable.
4157	1·522	House, rough pasture, &c.	4203	1·340	Rough pasture.
4158	1·113	Arable, &c.	4204	·533	Arable, &c.
4159	·154	House, garden, &c.	4205	·518	Houses, garden, &c.
4160	6·258	Rough pasture, &c.	4206	1·055	Rough pasture, &c.
4161	4·188	Rough pasture, &c.	4207	·631	Arable.
4162	2·085	Pasture.	4208	2·163	Arable, &c.
4163	1·360	Rough pasture, &c.	4209	·848	Arable.
4164	29·270	Rough pasture, &c.	4210	·321	Arable.
4165	·748	Pond.	4211	·469	Arable.
4166	3·130	Arable.	4212	·475	Arable, &c.
4167	·618	Houses, gardens, &c.	4213	·819	Houses, garden, &c.
4167a	·310	Arable, rough pasture, and houses.	4214	1·074	Houses, rough pasture, &c.
4168	14·888	Arable, &c.	4215	·606	Arable, &c.
4169	1·068	Rough pasture, &c.	4216	1·056	Rough pasture, &c.
4170	3·173	Arable.	4217	2·331	Arable, &c.
4171	1·428	Rough pasture, &c.	4218	3·194	Arable, &c.
4172	·663	Rough pasture.	4219	·649	Farmsteading.
4173	·550	Arable.	4220	4·400	Houses, rough pasture, &c.
4174	4·604	Arable, &c.	4221	1·036	Arable.
4175	2·092	Arable, &c.	4222	2·622	Houses, rough pasture, &c.
4176	1·002	Rough pasture, &c.	4223	·671	Arable, houses, &c.
4177	·802	Rough pasture.	4224	1·126	Arable, &c.
4178	3·961	Rough pasture, &c.	4225	·300	Houses, garden, &c.
4179	2·620	Arable, house, garden, &c.	4226	·448	Arable, &c.
4180	2·974	Rough pasture, &c.	4227	1·848	Rough pasture, &c.
4181	1·807	Rough pasture, &c.	4228	9·699	Arable, &c.
4182	2·540	Arable, &c.	4229	·499	Rough pasture, &c.
4183	·868	Arable.	4230	·678	House, rough pasture, &c.
4184	1·689	House, rough pasture, &c.	4231	·485	Rough pasture.
4185	2·016	Rough pasture, &c.	4232	1·059	Rough pasture.
4186	·423	Arable.	4233	4·567	Arable, &c.
4187	·771	Rough pasture.	4234	1·281	Rough pasture, &c.
4188	·284	Arable and rough pasture.	4235	1·404	Arable.
4189	1·431	Arable.	4236	·767	Arable.
4190	16·928	Loch.	4237	1·478	Rough pasture, &c.
4191	1·156	Arable, &c.	4238	·740	Arable, &c.
4192	·152	Houses, garden, &c.	4239	·629	House, rough pasture, &c.
4193	1·146	Arable, &c.	4240	·350	House, garden, &c.
4194	1·928	Arable, house, &c.	4241	·572	Rough pasture.
4195	1·524	Arable, &c.	4242	30·526	Rough pasture, &c.
4196	·420	Rough pasture, &c.	4243	2·067	Arable, &c.
4197	·385	Rough pasture.	4244	3·111	Arable, &c.
4198	1·656	Arable.	4245	·879	Arable.
4199	·537	Houses, garden, &c.	4246	2·441	Rough pasture, &c.
4200	1·513	Arable, &c.	4247	·277	Arable.
4201	·166	Houses, garden, &c.	4248	1·124	Rough pasture, &c.

No. on Plan.	Area in Acres.	Remarks.	No. on Plan.	Area in Acres.	Remarks.
4249	·691	Arable, &c.	4293	·554	Foreshorc.
4250	·247	Arable.	4294	·943	Arable.
4251	·316	Arable.	4295	1·635	Arable.
4252	·874	Arable, &c.	4296	4·236	Rough pasture, &c.
4253	·791	Houses, rough pasture, &c.	4297	·463	Arable.
4254	·313	Arable.	4298	·699	Rough pasture, &c.
4255	1·482	Houses, rough pasture, &c.	4299	·425	Houses, rough pasture, &c.
4256	·283	Arable.	4300	·131	Rough pasture.
4257	1·723	Rough pasture.	4301	·831	Arable.
4258	·581	Arable, &c.	4302	2·872	Arable.
4259	·960	Rough pasture, &c.	4303	1·759	Arable.
4260	2·533	Arable.	4304	1·245	Rough pasture and rocks.
4261	6·879	Arable.	4305	1·441	Foreshore.
4262	2·632	Arable, &c.	4306	1·455	Rough pasture, rocks, &c.
4263	·586	Rough pasture, &c.	4307	·829	Arable, &c.
4264	1·696	Arable, &c.	4308	·287	Rough pasture, &c.
4265	1·204	Arable, &c.	4309	3·887	Arable, &c.
4265a	·226	Road.	4310	3·028	Rough pasture and rocks.
4266	1·830	Arable.	4311	·670	Arable.
4267	1·134	Houses, rough pasture, &c.	4312	·227	Arable.
4268	1·257	Arable.	4313	·258	Arable.
4269	·419	Houses, garden, &c.	4314	·447	Houses, garden, &c.
4270	7·262	Arable, &c.	4315	3·607	Rough pasture, &c.
4271	·536	Rough pasture, &c.	4316	·416	Arable.
4272	·305	Rough pasture.	4317	1·362	Rough pasture, &c.
4273	·262	Rough pasture.	4318	·362	Arable.
4274	2·700	Arable, &c.	4319	3·844	Arable, &c.
4275	·452	Arable.	4320	·286	Rough pasture.
4276	1·036	Houses, yard, &c.	4321	5·656	Arable.
4277	·493	Arable.	4322	·822	Houses, rough pasture, &c.
4278	·573	Rough pasture.	4323	·880	Houses, rough pasture, &c.
4279	·238	Arable.	4324	1·269	Arable, &c.
4280	2·236	Arable, &c.	4325	·752	Rough pasture.
4281	·428	House, rough pasture, &c.	4326	2·768	Arable, &c.
4282	5·456	Road.	4327	2·922	Arable.
4283	·996	Rough pasture, &c.	4328	11·881	Arable, &c.
4284	·439	Mill dam.	4329	·663	Houses, rough pasture, &c.
4285	1·636	Arable.	4330	·299	Rough pasture, &c.
4286	·342	House, rough pasture, &c.	4331	1·151	Arable.
4287	3·207	Arable, &c.	4332	·319	Rough pasture.
4288	2·152	Arable, &c.	4333	·784	Arable, &c.
4289	2·295	House, rough pasture, &c.	4334	·519	Rough pasture, &c.
4290	5·890	Arable.	4335	·641	Arable.
4291	5·369	Rough pasture, rocks, &c.	4336	1·711	Houses, rough pasture, &c.
4292	·675	Foreshore.			

No. on Plan.	Area in Acres.	Remarks.	No. on Plan.	Area in Acres.	Remarks.
4337	7·014	Arable, &c.	4365	·519	Rough pasture.
4338	1·261	Arable.	4366	·687	Arable, houses, and garden.
4339	·357	Rough pasture.	4367	9·954	Arable.
4340	·791	Rough pasture.	4368	4·012	Arable.
4341	5·312	Arable.	4369	1·869	Rough pasture.
4342	·211	Houses, garden, &c.	4370	1·114	Arable.
4343	·590	Arable, &c.	4371	1·475	Foreshore.
4344	44·113	Rough pasture, &c.	4372	2·454	Arable.
4345	·793	Arable.	4373	3·656	Rough pasture.
4346	·450	Arable.	4374	3·651	Rough pasture, rocks, &c.
4347	2·891	Foreshore.	4375	·355	Arable.
4348	21·556	Rough pasture, &c.	4376	·821	Foreshore.
4349	7·809	Rough pasture, &c.	4377	1·923	Foreshore.
4350	11·758	Arable.			
4351	·393	Houses, garden, &c.			
4352	6·663	Arable.			
4353	·974	Marsh.	48333	·308	Area of the numbered part of the Parish.
4354	·642	Rough pasture and arable.			
4355	3·231	House, rough pasture, garden, &c.		8·293	Houses, &c. (Town of Keiss).
4356	1·002	Houses and yard.		37·881	Houses, &c. (Staxigoe).
4357	·180	Arable.		7·129	Houses, &c. (Rams-goe).
4358	1·129	Arable.		236·981	Houses, &c. (Town of Wick).
4359	·652	Arable.		4·104	Houses, &c. (Sar-clet).
4360	·148	Arable.			
4361	·202	Arable.			
4362	16·685	Houses, rough pasture, &c.			
4363	2·576	Arable.	48627	·696	
4364	8·373	Arable, &c.			

Unnumbered.

RECAPITULATION.

46885·938	Land.
715·213	Water.
378·283	Roads.
570·189	Foreshore.
78·073	Tidal water.
48627·696	Total area of the Parish of Wick, in the County of Caithness.
739·662	Area of the part of the Parish within the Parliamentary Boundary of the Borough of Wick.
42·256	Area of the part of the Parish within the Royalty Boundary.

INDEX TO PLACES

IN THE

PARISH OF WICK.

COUNTY OF CAITHNESS.

Name of Place.	No. of Sheet.		Name of Place.	No. of Sheet.	
	6-inch scale.	25·344 in. scale.		6-inch scale.	25·344 in. scale.
Achairnpark -	XXIV.	7, 11	Burnthouse of Reiss	XIX.	8
Ackergill -	XX.	13	Cairn (site of) -	XXIV.	"
Ackergillshore -	"	9	Cairn Hanach (re- mains of) -	XXIX.	15
Ackergill Tower -	"	"	Cairn Hill (Pict's House) -	XXIV.	12
Aikerness -	XXV.	1	Cairn of Elsay (Pict's House) -	XXV.	2
Aquavita-meadow -	"	5	Cairn of Humster (Pict's House) -	"	9
Aukhorne -	XIII.	16	Cairnquoy -	XXIV.	16
Barnyards -	XXV.	9	Cairn Reain (Pict's House) -	XXIX.	7
Barrock Mill -	XIII.	10	Cairnreain -	"	"
Battle Moss -	XXIX.	7	Cairn of Stirkoke -	XXIV.	12
Battle of Altimar- lach -	XXIV.	4	Cairns of Yarehouse (Pict's Tower) -	XXIX.	7
Bellevue Cottage -	XXV.	1	Cairns of Warehouse	"	11
Bilbster -	XXIV.	2	Camster -	"	1, 5
Bilbster House -	XIX.	14	Castle Girnigoe (in ruins) -	XX.	10
Birkle Hills or Castles Linglass	"	4	Castle of Old Wick (remains of) -	XXV.	"
Blackbridge -	XX.	14	Castlepark -	"	9
Blackfold -	XXIX.	12	Castle Sinclair (in ruins) -	XX.	10
Blackstobbs -	"	15	Charity -	XXV.	9
Blingery -	XXIV.	11	Church (Quoad Sacra) -	XIV.	"
Blingery Hill -	"	"	Clash -	XXIX.	16
Barrowston -	XXIX.	8	Clayquoy -	XXV.	1
Borrowston Cottage	"	"	Coolhill -	XIV.	9
Braehhead -	"	16	Corbiegoe -	XXX.	5
Brickiegie -	"	7	Croft of Northfield	XXV.	9
Bridgend -	"	16	Croft of Sibster	XIX.	15
Broadhaven -	XXV.	2			
Brough -	"	9			
Brough Head -	XIV.	5			
Broughwhin -	XXIX.	15			
Brownaban -	"	8			
Bruan -	XXXIV.	3			
Burnside -	XXIX.	8			
Burnside -	XXIV.	12			

Name of Place.	No. of Sheet.		Name of Place.	No. of Sheet.	
	6-inch scale.	25·344 in. scale.		6-inch scale.	25·344 in. scale.
Dallquoy - -	XXX.	5	Housequoy - -	XXIV.	7
Dhuloch - -	XXIV.	12	Howe - -	XIII.	10, 11
Drumdry - -	„	8	Humster - -	XXV.	9
Ellensgoe - -	XXIX.	16	Imgster - -	XIX.	14
Elsay - -	XXV.	2	Inkerman - -	XXV.	1
Face of Lochs (in ruins) - -	XXIX.	15	Iresgoe - -	XXX.	„
Fairy Hillock (Pict's House) -	XXIV.	4	Janetstown - -	XXV.	5
Fasberry - -	XXV.	13	Jubidale - -	XXIX.	12
Field - -	XX.	14	Jupe - -	XXV.	2
Field - -	XXIX.	12	Keiss - -	XIV.	9
Gallowhill - -	XXV.	1	Keiss - -	„	„
Gansclet - -	XXIX.	8	Keiss Castle (re- mains of) - -	„	„
Garrywhin - -	„	15	Keiss House - -	„	„
Gillfield - -	XX.	13	Kilminster - -	XIX.	7
Gillfield Cottage -	„	„	Kilminster - -	„	12
Gillock - -	XIX.	16	Kilminster, North -	„	11
Graystones - -	XXIV.	7	Kirk o' Moss - -	„	6
Greenegoe - -	XXV.	2	Kirk Stones - -	XIII.	4
Grey Cairns of Camster - -	XXIX.	5	Kirk Tofts - -	XIV.	9
Groat's Loch - -	„	15	Kinloch - -	XXIV.	16
Grudges - -	XXIV.	16	Knapperbuss Well	XIX.	10
Guoltiquoy - -	XXV.	5	Knockgunie - -	XXIX.	15
Halfway House - -	XIV.	„	Loch Brickigoe - -	„	7
Harden - -	XXV.	9	Loch Carnlia - -	„	5
Harland - -	XIX.	16	Lochend - -	„	16
Haster - -	XXIV.	8	Loch Hempriggs - -	XXIV.	„
Hawkhill - -	XIV.	9	Loch of Yarehouse	XXIX.	7
Heatherquoy - -	XIX.	12	Lochshell - -	XXV.	1
Heiswell (in ruins)	XXIV.	7	Lochside - -	XXX.	9
Hempriggs - -	XXV.	13	Loch Watanan - -	XXIX.	15, 16
Hempriggs House -	„	„	Longreen - -	XIII.	12
Hillhead - -	XXIV.	7	Lookout House - -	XXV.	6
Hillhead - -	XXV.	2	Lower Achairn - -	XXIV.	7
Hillhead - -	XXIX.	8	Lower Wathegar - -	„	6
Hillhead of Reiss -	XXX.	5	Mains of Ulbster - -	XXIX.	12
Hillhead of Wester	XIX.	12	Markwell - -	„	16
Hill of Stemster - -	„	8	Melbourne Cottage	„	8
Hill of Quintfall - -	XXIV.	„	Mr. Cole's Castle (Tumulus) - -	„	7
Hill of Yarchouse -	XIII.	11	Milton - -	XXIV.	8
Hill of Ulbster - -	XXIX.	12	Milton - -	XXV.	5
Hill of Yarehouse -	„	11	Mireland - -	XIII.	15
Home Farm - -	XXIV.	7	Moss of Iresgoe - -	XXX.	1
Home Farm - -	XXV.	13	Moss of Kilminster	XIX.	6

Name of Place.	No. of Sheet.		Name of Place.	No. of Sheet.	
	6-inch scale.	25·344 in. scale.		6-inch scale.	25·344 in. scale.
Moss of Quintfall -	XIII.	3, &c.	Ruthers of Howe -	XIII.	7
Moss of Toftcarl -	XXX.	1	Sandygate - -	"	12
Moss of Wester -	XIX.	3	Sarclet - -	XXX.	5
Moray Firth -	"	"	Sarclet Head -	"	9
Myrelandhorn -	"	2, 6	Shorelands - -	XX.	13
Netherton - -	XXIV.	2	Sibster - -	XIX.	16
Newfield - -	"	4	Sinclair's Bay -	"	4, 8
Newlands - -	"	8, 12	Skitten - -	"	7
Newlands of Seater	XIX.	1	South Head - -	XXV.	6
Newton - - {	XXIV.	8, 12	South Yarehouse -	XXIX.	7, 11
	XXV.	5, 9,	Spardens - -	XXX.	5
Newton Moss - -	"	9	Square of Keiss -	XIV.	9
North Bilbster -	XIX.	14	Square of Sibster -	XIX.	15
Northfield - -	XXV.	9	Square of Whalegoe	XXIX.	16
North Head - -	"	6	St. Martin's Chapel		
North Yarehouse -	XXIX.	7	(remains of) -	"	12
Norwall - -	XIX.	16	St. Mary's Church		
Noss - -	XX.	14	(remains of) -	XXIV.	4
Nosshead Light-			St. Tear's Church		
house - -	"	10	(remains of) -	XX.	9
Nybster - -	XIV.	5	Stain - -	XIII.	16
Olderook - -	XIX.	13	Standingstone -	XIV.	5
Oldhall - -	XXX.	5	Staxigoe - -	XXV.	2
Old Man of Wick	XXV.	6	Stemster - -	XXIV.	8
Old Stirkoke -	XXIV.	8, 12	Stirkoke House -	"	7
Old Wick - -	XXV.	9	Swansigrew - -	XIII.	6
Olielett - -	XXIX.	3	Swarthouse - -	XXIV.	16
Oliquoy - -	"	8	Tannach - -	"	15, 16
Papigoe - -	XXV.	2	Tannach Hill - -	"	15
Park - -	XXXIV.	3	Tayfield - -	XIX.	16
Puldagon - -	XXIV.	12	Thornybush - -	XXIX.	"
Pulteneytown			Thrumster - -	"	8
Water Works -	XXV.	5	Thrumster House -	"	4
Quintfall - -	XIII.	11	Thrumster Little -	"	"
Quoys of Reiss -	XIX.	8	Thrumster Mains -	"	"
Quoysshakes -	XXIV.	2	Thrumster Mill		
Raggra - -	XXIX.	7	(Corn) - -	"	"
Ramsgoe - -	XXV.	6	Thurster - -	XXX.	1, 5
Redgoe - -	XXXIV.	3	Thuster - -	XXIV.	2
Refathy - -	XXIV.	11	Toftcarl - -	XXX.	1
Reiss - -	XIX.	12	Toftgun - -	XXIX.	10
Reiss Lodge - -	"	"	Ulbster - -	"	12
Rockhill - -	XXV.	9	Upper Achairn -	XXIV.	14
Row - -	XXIX.	16	Upper Ackergill -	XX.	13
Rowans - -	"	"	Upper Gillock -	XXV.	1
			Upper Kilminster -	XIX.	12

Name of Place.	No. of Sheet.		Name of Place.	No. of Sheet.	
	6-inch scale.	25·344 in. scale.		6-inch scale.	25·344 in. scale.
Upper Milton -	XXIV.	8	West Banks -	XXV.	5
Upper Puldagon -	„	12	Whalegoe -	XXIX.	16
Upper Reiss -	XIX.	„	Whitebridge -	XXV.	5
Upper Thrumster -	XXIX.	4	Whitecairn -	XXX.	„
Upper Wathegar -	XXIV.	6	Whiteleen -	XXIX.	12
Ward -	XXIX.	16	Whitefield -	XIX.	6
Warehouse Hill -	„	15	Whiterow -	XXV.	9
Watenan -	„	„	Wick Bay -	„	6
Waterloo -	XXIV.	8	Wick Water -	XXIV.	3, &c.
Water of Wester -	XIX.	4	Winless -	XIX.	15
Wester -	„	„	Yarchouse -	XXIX.	7
Westerseat -	XXV.	1			

LONDON:

Printed by GEORGE E. EYRE and WILLIAM SPOTTISWOODE,
Printers to the Queen's most Excellent Majesty.

For Her Majesty's Stationery Office.



ORDNANCE SURVEY OF SCOTLAND.

BOOK OF REFERENCE TO THE PLAN

OF THE

PARISH OF WISTON & ROBERTON,

IN THE

COUNTY OF LANARK.

CONTAINING 13209·781 ACRES.

COLONEL SIR HENRY JAMES, R.E., F.R.S., F.G.S., &c.,

SUPERINTENDENT OF THE ORDNANCE SURVEY.

PRINTED AT THE ORDNANCE SURVEY OFFICE, SOUTHAMPTON.

1861.



length on
every ap-
proach

area of

in this

cases are

thus—

each sheet
heretofore
enumerated
is.

on the

... *W*

... *T*

... *T*

upon

sequent

als:—

. *C. F.*

. *T. C.*

. *C. W.*

. *Def.*

. *T. S.*

to shew



EXPLANATORY REMARKS.

The Scale of the Parish Plans is the 1-2500th of the actual length on the ground, and is equal to 25·344 inches to a mile, which is very approximately equal to one square inch to one acre, the square of 1·0018 inch being equal to one acre.

The length of each sheet is 1½ miles, and the width 1 mile, the area of each sheet is therefore 960 acres.

Each enclosure has a reference number to the area which is given in this Book.

The Braces (/) on the plans are to indicate that the spaces so braced are included under the same reference number.

The Altitudes in feet above the Mean Level of the Sea are written thus—
31·4.

The Scale of the Plans of the County is 6 inches to a mile, and each sheet contains the same area as 16 sheets of the Parish Plans. There is therefore a double reference number to each sheet, as VI. 9., the Roman Numerals referring to the County Plans, the Arabic Figures to the Parish Plans.

The following are the characters employed on the Ordnance Plans on the Scales of 1-2500, and 6 inches to a mile:—

County Names	C	Hundreds or Wards	W
Parishes	P	Townships	T
Extra Parochial	E	Division of Townships	T

Antiquities	{	ROMAN
		Druidical or Saxon
		Norman or Subsequent

The descriptions of the boundaries are shewn by the following initials:—

Centre of Stream	C. S.	Centre of Fence	C. F.
Centre of Road	C. R.	Top of Cop	T. C.
Side of Stream or Drain	S. S. or S. D.	Centre of Wall	C. W.
Root of Hedge	R. H.	Defaced	Def.
Face of Wall	F. W.	Track of Stream	T. S.
Undefined			Und.

Where a change occurs in the boundaries, the symbol [o—o] is used to shew the part at which the change takes place.

THE HISTORY OF THE

Faint, illegible text covering the majority of the page, likely bleed-through from the reverse side of the document.

TABLE

FOR CONVERTING DECIMAL PARTS OF AN ACRE INTO ROODS AND PERCHES.

PERCHES.	0 ROOD.	1 ROOD.	2 ROODS.	3 ROODS.
0	0·000	0·250	0·500	0·750
1	0·006	0·256	0·506	0·756
2	0·012	0·262	0·512	0·762
3	0·019	0·269	0·519	0·769
4	0·025	0·275	0·525	0·775
5	0·031	0·281	0·531	0·781
6	0·037	0·287	0·537	0·787
7	0·044	0·294	0·544	0·794
8	0·050	0·300	0·550	0·800
9	0·056	0·306	0·556	0·806
10	0·062	0·312	0·562	0·812
11	0·069	0·319	0·569	0·819
12	0·075	0·325	0·575	0·825
13	0·081	0·331	0·581	0·831
14	0·087	0·337	0·587	0·837
15	0·094	0·344	0·594	0·844
16	0·100	0·350	0·600	0·850
17	0·106	0·356	0·606	0·856
18	0·112	0·362	0·612	0·862
19	0·119	0·369	0·619	0·869
20	0·125	0·375	0·625	0·875
21	0·131	0·381	0·631	0·881
22	0·137	0·387	0·637	0·887
23	0·144	0·394	0·644	0·894
24	0·150	0·400	0·650	0·900
25	0·156	0·406	0·656	0·906
26	0·162	0·412	0·662	0·912
27	0·169	0·419	0·669	0·919
28	0·175	0·425	0·675	0·925
29	0·181	0·431	0·681	0·931
30	0·187	0·437	0·687	0·937
31	0·194	0·444	0·694	0·944
32	0·200	0·450	0·700	0·950
33	0·206	0·456	0·706	0·956
34	0·212	0·462	0·712	0·962
35	0·219	0·469	0·719	0·969
36	0·225	0·475	0·725	0·975
37	0·231	0·481	0·731	0·981
38	0·237	0·487	0·737	0·987
39	0·244	0·494	0·744	0·994
40	0·250	0·500	0·750	1·000

N.B.—To convert Decimal Fractions of an Acre into Roods and Perches, multiply the decimal first by 4 and then by 40, preserving the same number of decimals in the product.

EXAMPLE 1.

633·357 Acres.

4

1·428

40

A. R. P.
633 1 17 17·120

EXAMPLE 2.

527·013 Acres.

4

·052

40

A. R. P.
527 0 2 2·080

PARISH OF WISTON & ROBERTON,

IN THE

COUNTY OF LANARK.

No. of Sheet.	No. on Plan.	Area in Acres.	Description.
XXXVIII. 8.	1	·530	Rough pasture.
”	2	259·233	Rough pasture.
”	3	323·084	Rough pasture.
”	4	5·624	Arable.
”	5	·334	Sheep rees, ruin, & road.
”	6	16·103	Arable.
”	7	4·317	Wood.
”	8	7·815	Wood.
”	9	24·441	Arable.
XXXIX. 5.	10	20·082	Arable.
”	11	25·960	Arable.
”	12	·078	Cothouse & garden.
”	13	·369	Occupation road.
”	14	11·978	Arable.
”	15	1·802	Arable.
”	16	1·270	Arable.
”	17	·298	Pond.
”	18	20·213	Arable.
”	19	21·772	Arable.
”	20	70·590	Rough pasture.
”	21	2·450	Parish road.
”	22	24·503	Arable.
”	23	1·635	Sornfalla, houses, yards, & gardens.
”	24	25·526	Arable.
”	25	1·796	Wood.
”	26	7·150	Arable.
”	27	7·654	Arable.
”	28	975·697	Rough & heathy pasture.
XXXIX. 6.	29	54·533	Arable.
”	30	1·110	Wood.
”	31	25·627	Arable.
”	32	9·907	Wood.
”	33	93·865	Arable.
”	34	29·419	Rough & heathy pasture.
”	35	19·331	Arable.
”	36	·750	Wood.
”	37	10·840	Arable, &c.
”	38	6·385	Arable.
”	39	3·555	Wood.
”	40	14·252	Arable.
		2131·878	<i>Carried forward.</i>

No. of Sheet.	No. on Plan.	Area in Acres.	Description.
		2131·878	<i>Brought forward.</i>
XXXIX. 6.	41	2·793	Wood.
"	42	·094	Arable.
"	43	·433	Heatheryhall, houses, & gardens.
"	44	2·929	Wood.
"	45	33·274	Arable.
"	46	·541	Wood.
"	47	·824	Arable.
"	48	·154	Pond.
"	49	·345	Wood.
"	50	·077	Wood.
"	51	13·344	Arable.
"	52	·468	Rough pasture & trees.
"	53	·229	Pasture.
"	54	1·164	Wood.
"	55	·974	Wood.
XXXIX. 7.	56	·275	Arable.
"	57	·007	Wood.
"	58	·096	Arable.
"	59	·505	Wood.
"	60	·101	Arable.
"	61	13·498	Arable.
"	62	16·151	Arable.
"	63	·124	Wood.
"	64	·506	Wood.
"	65	·119	Wood.
"	66	·286	Garden.
"	67	·864	Houses, yards, &c.
"	68	·276	Wood.
"	69	·203	Arable & house.
"	70	·246	Wood.
"	71	·873	Occupation road.
"	72	19·566	Arable.
"	73	·611	Wood.
"	74	·743	Wood.
"	75	16·670	Arable.
"	76	·916	Wood.
"	77	1·412	Occupation road.
"	78	·786	Wood.
"	79	·279	Arable.
"	80	·037	Wood.
"	81	·571	Arable.
"	82	19·844	Arable.
"	83	9·569	Arable.
"	84	·732	Wood.
"	85	16·135	Arable.
"	86	·501	Occupation road.
"	87	14·940	Arable.
"	88	16·892	Arable.
"	89	·160	Meadowfoot, house & garden.
"	90	3·700	Arable.
		2347·715	<i>Carried forward.</i>

No. of Sheet.	No. on Plan.	Area in Acres.	Description.
		2347·715	<i>Brought forward.</i>
XXXIX. 7.	91	·274	Rickatknowe, house & garden.
XXXVIII. 11.	92	·096	Strip of arable.
XXXVIII. 12.	93	·729	Pasture.
”	94	207·451	Rough pasture.
”	95	43·674	Arable.
”	96	11·819	Arable.
”	97	11·005	Arable.
”	98	7·089	Rough pasture.
”	99	13·535	Arable.
”	100	2·905	Wood.
”	101	16·700	Arable.
”	102	97·910	Rough & heathy pasture.
”	103	12·988	Arable.
”	104	2·152	Wood.
”	105	·779	Occupation road.
”	106	11·842	Arable.
”	107	6·270	Wood.
”	108	·179	Pasture.
”	109	4·636	Wood.
”	110	·768	Pasture.
”	111	2·067	Arable & rough pasture.
”	112	23·273	Rough pasture.
”	113	1·252	Wood.
”	114	·735	Wood.
”	115	·874	Little Galla, houses, yards, &c.
”	116	·660	Houses, gardens, &c.
”	117	102·921	Arable.
”	118	29·932	Rough & heathy pasture.
XXXIX. 9.	119	1·276	Wood.
”	120	413·168	Rough & heathy pasture.
”	121	4·139	Arable.
”	122	4·136	Arable.
”	123	·378	Burnhead, houses, yards, & garden
”	124	3·710	Parish road.
”	125	2·400	Wood.
”	126	29·746	Rough pasture.
”	127	26·820	Arable.
”	128	·484	Houses, gardens, &c.
”	129	12·427	Rough pasture.
”	130	10·373	Wood.
”	131	15·703	Arable.
”	132	2·539	Wood.
”	133	7·590	Arable.
”	134	11·406	Arable.
”	135	12·091	Arable.
”	136	2·968	Wood.
”	137	·308	Wood.
”	138	6·338	Rough pasture.
”	139	2·236	Arable.
”	140	·098	Pond.
		3532·624	<i>Carried forward.</i>

No. of Sheet.	No. on Plan.	Area in Acres.	Description.
		3532.624	<i>Brought forward.</i>
XXXIX. 9.	141	.285	Houses & garden.
"	142	.460	Houses gardens, &c.
"	143	25.791	Arable.
"	144	21.234	Arable.
"	145	11.198	Arable.
"	146	11.139	Arable.
"	147	239.778	Arable.
"	148	12.763	Turnpike road.
"	149	9.845	Arable.
"	150	.519	Pond
"	151	1.808	Arable.
"	152	2.137	Houses, garden, & arable.
"	153	1.490	Houses, garden, & arable.
"	154	65.409	Arable.
"	155	7.669	Arable.
"	155	1.098	Houses, garden, & arable.
"	157	.647	Arable.
"	158	.303	Pond.
"	159	.517	Wood.
"	160	21.991	Arable.
"	161	20.420	Arable.
"	162	.669	Arable.
"	163	1.304	Houses, gardens, &c.
"	164	.775	Houses, arable, garden, &c.
"	165	12.382	Arable.
"	166	2.556	Wood.
"	167	12.611	Arable.
"	168	3.198	Wood.
"	169	48.482	Arable.
"	170	4.269	Parish road.
"	171	28.508	Arable.
XXXIX. 10.	172	220.063	Arable.
"	173	2.532	West Millrig, houses, gardens, &c.
"	174	8.282	Wood.
"	175	.375	Wood.
"	176	.530	Wood.
"	177	.728	East Millrig, houses, yards, &c.
"	178	.208	Gallow Burnfoot, houses & garden
"	179	.280	Arable.
"	180	4.426	Wood.
"	181	30.991	Arable.
"	182	.138	Pond.
"	183	.928	Saw mill, house, garden, &c.
"	184	6.569	Arable.
"	185	.021	Arable.
"	186	1.086	Arable.
"	187	.302	Parish road.
"	188	.122	Pond.
"	189	.477	Marchlands, houses, yard. &c.
"	190	1.745	Arable.
		4393.682	<i>Carried forward.</i>

No. of Sheet.	No. on Plan.	Area in Acres.	Description.
XXXIX. 10.	191	4393·682	<i>Brought forward.</i>
"	192	·934	Rough pasture.
"	193	1·961	Turnpike road.
"	194	24·084	Arable.
"	195	2·954	Arable.
"	196	4·368	Arable.
"	197	6·663	Arable.
"	197	·956	Houses, yards, & gardens.
"	198	·377	Pond.
"	199	117·385	Arable.
"	200	·181	Wood.
"	201	·577	Play ground.
"	202	·510	Parish School, gardens, &c.
"	203	·541	Arable.
"	204	4·308	Parish road.
"	205	2·370	Wood.
"	206	5·198	Arable.
"	207	7·749	Wood.
"	208	18·977	Wood.
"	209	3·049	Wood.
"	210	14·342	Arable.
"	211	7·090	Arable.
"	212	6·237	Arable.
"	213	1·111	Occupation road
"	214	·459	Occupation road.
"	215	9·201	Arable.
"	216	·983	Arable.
"	217	2·049	Arable.
"	218	·508	Arable.
"	219	·384	Occupation road.
"	220	·606	Wood.
"	221	4·595	Arable.
"	222	5·509	Arable.
"	223	·799	Arable.
"	224	2·742	Arable.
"	225	·418	Wiston Place, houses, garden, &c.
"	226	24·400	Arable.
"	227	8·837	Arable.
"	228	·071	Corn mill & frontage.
"	229	13·668	Arable.
"	230	·296	House & yard.
"	231	1·404	Parish road.
"	232	9·620	Arable.
"	233	1·255	Houses, yards, & gardens.
"	234	1·596	Houses, gardens, &c.
"	235	·727	Houses, yard, & gardens.
"	236	·237	Arable.
"	237	·162	Houses, yard, & garden.
"	238	·399	Houses, gardens, &c.
"	239	·223	Houses & garden.
"	240	·334	Arable.
		4717·086	<i>Carried forward.</i>

No. of Sheet.	No. on Plan.	Area in Acres.	Description.
		4717·086	<i>Brought forward.</i>
XXXIX. 10.	241	6·130	Arable.
"	242	5·486	Arable.
"	243	5·524	Arable.
"	244	·690	Occupation road.
"	245	6·247	Arable.
"	246	5·929	Arable.
"	247	·926	Arable.
"	248	·376	Occupation road.
"	249	·726	Parish Church & graveyard.
"	250	·533	Wood.
"	251	1·051	Parish Manse, wood, gardens, &c.
"	252	1·227	Ornamental ground.
"	253	1·938	Arable.
"	254	7·764	Arable.
"	255	3·355	Arable.
"	256	16·737	Arable.
"	257	17·502	Arable.
"	258	13·437	Arable.
"	259	14·068	Arable.
"	260	10·604	Arable.
"	261	·807	Castledykes, houses, yard, & garden
"	262	·232	Arable.
"	263	·063	Arable.
"	264	6·894	Arable.
"	265	·207	Wood.
"	266	11·944	Arable.
"	267	1·469	Wood.
"	268	10·179	Arable.
"	269	9·401	Arable.
"	270	1·863	Occupation road.
"	271	6·060	Arable.
"	272	6·206	Arable.
"	273	1·686	Wood.
"	274	52·163	Arable.
"	275	13·651	Arable.
"	276	4·134	Wood.
XXXIX. 11.	277	25·874	Wood.
"	278	27·858	Rough pasture.
"	279	·833	Wood.
"	280	16·696	Arable.
"	281	2·146	Wood.
"	282	4·990	Wood.
"	283	6·536	Turnpike road.
"	284	19·827	Arable.
"	285	·238	Pond.
"	286	·068	Garden.
"	287	·281	Arable.
"	288	·661	Wood.
"	289	·673	Wood.
"	290	1·924	Chesterhale, houses, yards, &c.
		5072·900	<i>Carried forward.</i>

No. of Sheet.	No. on Plan.	Area in Acres.	Description.
		5072·900	<i>Brought forward.</i>
XXXIX. 11.	291	2·363	Arable.
"	292	·404	Wood.
"	293	·070	House & garden.
"	294	23·369	Arable.
"	295	·452	Wood.
"	296	14·343	Arable.
"	297	10·133	Arable.
"	298	1·394	Wood.
"	299	1·556	Curling pond.
"	300	·665	Curling pond.
"	301	4·656	Pond.
"	302	·226	Pond.
"	303	21·650	Arable.
"	304	10·709	Arable.
"	305	4·818	Arable.
"	306	7·415	Arable.
"	307	19·000	Arable.
"	308	8·202	Arable.
"	309	4·578	Arable.
"	310	·226	Wood.
"	311	40·076	Arable.
"	312	2·953	Wood.
"	313	·161	Arable.
"	314	34·949	Arable.
"	315	2·315	Caledonian Railway.
"	316	14·294	Arable.
"	317	·582	Arable.
"	318	3·168	Arable.
"	319	14·934	Arable.
"	320	14·479	Arable.
"	321	6·777	Arable.
"	322	21·872	River Clyde.
"	323	5·249	Arable.
"	324	·226	Occupation road.
"	325	·978	Hardington Mains, houses, yard, &c.
"	326	·322	Arable.
"	327	·168	House, & garden.
"	328	3·296	Arable.
"	329	2·045	Arable.
"	330	6·308	Arable.
XXXVIII. 15.	331	1·832	Wood.
XXXVIII. 16.	332	1·409	Arable.
"	333	73·472	Arable, &c.
"	334	·845	Boddinglee, houses, yards, &c.
"	335	·812	Arable.
"	336	·177	Burnside, house, & garden.
"	337	·284	Arable, &c.
"	338	22·142	Arable.
"	339	107·293	Arable.
"	340	2 609	Parish road.
		5595·156	<i>Carried forward.</i>

No. of Sheet.	No. on Plan.	Area in Acres.	Description.
XXXVIII. 16.	341	5595·156	<i>Brought forward.</i>
"	342	1·022	Arable, house, &c.
"	343	1·120	Fallside, houses, gardens, & arable
XXXIX. 13.	344	38·283	Heathy pasture.
"	345	·738	Parish road.
"	346	7·006	Arable.
"	347	89·791	Rough pasture.
"	348	22·911	Arable.
"	349	·575	Muirhead, houses, yard, & garden.
"	350	1·115	Arable.
"	351	10·176	Arable.
"	352	23·435	Rough pasture.
"	353	263·617	Rough & heathy pasture.
"	354	62·395	Rough pasture.
"	355	1·301	Wood.
"	356	3·497	Wood.
"	357	2·420	Wood.
XXXIX. 14.	358	118·814	Rough & heathy pasture.
"	359	·965	Wood.
"	360	206·693	Rough & heathy pasture.
"	361	·480	Parish road.
"	362	11·165	Arable.
"	363	13·355	Arable.
"	364	·989	Rough pasture.
"	365	27·784	Wood.
"	366	11·534	Wood.
"	367	112·697	Arable.
"	368	1·465	Shillawhead, houses, yards, &c.
"	369	1·472	Parish road.
"	370	30·148	Pasture.
"	371	94·994	Rough & heathy pasture.
"	372	·260	Old Longwell, houses, yard, &c.
"	373	·055	House & garden.
"	374	·172	Dingleburn, houses, yard, & garden
"	375	·256	Wood.
"	376	16·549	Arable.
"	377	·688	Wood.
"	378	27·878	Arable
"	379	1·289	Wood.
"	380	·277	Wood.
"	381	1·104	Arable.
"	382	·449	Wood.
"	383	1·242	Arable.
"	384	·743	Wood.
"	385	11·523	Arable.
"	386	·557	Mill dam.
"	387	·238	Arable.
"	388	9·523	Wood.
"	389	1·902	Arable.
"	390	18·267	Arable.
"		5·359	Wood.
		6855·444	<i>Carried forward.</i>

No. of Sheet.	No. on Plan.	Area in Acres.	Description.
		6855·444	<i>Brought forward.</i>
XXXIX. 14.	391	27·294	Arable.
"	392	20·670	Arable.
"	393	1·417	Private road.
"	394	7·115	Wood.
"	395	28·706	Arable.
"	396	1·750	Wood.
"	397	2·138	Arable.
"	398	3·293	Wood.
"	399	1·631	Wood.
"	400	32·220	Arable.
"	401	11·300	Wood.
"	402	10·221	Arable.
"	403	11·799	Arable.
"	404	1·353	Wood.
"	405	·940	Wood.
"	406	4·160	Arable.
"	407	6·572	Arable.
"	408	·248	Wood.
"	409	·442	Arable.
"	410	·889	Wood.
"	411	·791	Private road.
"	412	4·754	Wood.
"	413	1·340	Out offices & yards.
"	414	·930	Wood.
"	415	5·976	Arable.
"	416	·457	Park.
"	417	·283	Hardington House.
"	418	6·314	Wood.
"	419	1·254	Park.
"	420	1·223	Cart track & arable.
"	421	·191	Wood.
"	422	9·398	Arable.
"	423	1·535	Wood.
"	424	1·402	Gardens.
"	425	17·201	Arable.
"	426	2·153	Wood.
XXXIX. 15.	427	14·006	Arable.
"	428	14·028	Arable.
"	429	·876	Wood & road.
"	430	3·866	Arable.
"	431	·209	House, garden, &c.
"	432	2·815	Turnpike road.
"	433	13·632	Arable.
"	434	1·842	Parish road.
"	435	·256	House & garden.
"	436	19·791	Arable.
"	437	12·032	Caledonian Railway.
"	438	33·042	Arable & shingle.
"	439	23·964	Arable.
"	440	·194	Lamington Station & garden.
		7225·357	<i>Carried forward.</i>


No. of Sheet	No. on Plan.	Area in Acres.	Description.
		7225·357	<i>Brought forward.</i>
XXXIX. 15.	441	·419	Road, &c.
"	442	·295	Waste.
"	443	·228	Waste.
"	444	·505	Arable.
"	445	3·246	Arable.
"	446	·158	Arable.
"	447	12·745	Arable.
"	448	14·763	Arable.
"	449	·476	Arable.
XLII. 4.	450	2223·815	Rough & heathy pasture.
"	451	1·225	Wood.
XLIII. 1.	452	2365·001	Rough & heathy pasture.
"	453	·136	Wood.
"	454	·256	Wood.
"	455	2·611	Quarry & waste ground.
"	456	·652	Wood.
"	457	2·945	Wood.
"	458	·718	Arable.
"	459	26·554	Arable.
"	460	·266	Pond.
"	461	8·206	Wood.
"	462	10·794	Arable.
"	463	·134	Pond.
"	464	19·835	Arable.
"	465	4·113	Arable.
"	466	4·521	Arable.
"	467	·468	Arable.
"	468	1·418	Arable.
"	469	·904	Houses, gardens, &c.
"	470	·551	Arable.
"	471	·320	Houses, yard, & garden.
"	472	·413	Houses, gardens, &c.
"	473	·125	Houses & garden.
"	474	1·506	Arable.
"	475	12·886	Arable.
"	476	·052	House & garden.
"	477	6·575	Arable.
"	478	3·989	Roberton Burn.
"	479	4·039	Arable.
"	480	26·126	Arable.
"	481	6·206	Arable.
"	482	8·027	Arable.
"	483	1·391	Arable.
"	484	5·430	Parish road.
"	485	36·763	Arable & pasture.
"	486	·813	Kilpotlees, houses, yards, &c.
"	487	19·777	Arable & pasture.
XLIII. 2.	488	154·044	Arable & pasture.
"	489	1·256	Parish road.
"	490	162·512	Arable & meadow.
		12385·595	<i>Carried forward.</i>

No. of Sheet.	No. on Plan.	Area in A cres.	Description.
		12385·595	<i>Brought forward.</i>
XLIII. 2.	491	·204	Arable.
„	492	·748	Arable.
„	493	·721	Longwell, houses, yard, & garden.
„	494	1·144	Wood.
„	495	89·890.	Arable.
„	496	·515	Meadowhead, houses, yards, &c.
„	497	·111	Garden.
„	498	20·811	Turnpike road.
„	499	20·300	Arable.
„	500	·065	House & garden.
„	501	·399	Graveyard.
„	502	·544	Houses, yard, & garden.
„	503	·640	Arable.
„	504	·126	House & garden.
„	505	·127	House & garden.
„	506	·336	Garden, &c.
„	507	·154	Houses, garden, &c.
„	508	·726	Arable.
„	509	·441	Houses, gardens, &c.
„	510	1·063	Houses, gardens, &c.
„	511	·781	Arable.
„	512	1·015	Arable.
„	513	·699	Arable.
„	514	·245	House, garden, &c.
„	515	4·970	Arable.
„	516	13·103	Arable.
„	517	·860	Arable.
„	518	3·613	Arable.
„	519	·511	Houses, gardens, &c.
„	520	·177	House & garden.
„	521	·466	Arable.
„	522	·361	Houses, gardens, &c.
„	523	·368	Newmills, houses, gardens, &c.
„	524	68·183	Arable.
„	525	·322	Houses, yard, & garden.
„	526	·099	Garden.
„	527	3·098	Arable.
„	528	·352	Houses, gardens, &c.
„	529	·683	Houses, yards, gardens, &c.
„	530	34·247	River Clyde.
XLIII. 5.	531	5·200	Arable.
„	532	23·212	Arable.
„	533	21·012	Arable, &c.
„	534	13·922	Arable.
„	535	·548	Bridge-end, houses, garden, &c.
„	536	3·039	Arable.
„	537	·409	Occupation road.
„	538	8·774	Arable.
„	539	8·890	Arable.
„	540	14·138	Arable & heathy pasture.
		12757·957	<i>Carried forward.</i>

No. of Sheet.	No. on Plan.	Area in Acres.	Description.
		12757·957	<i>Brought forward.</i>
XLIII. 5.	541	·298	Quarryhole, houses, garden, &c.
”	542	29·648	Arable, &c.
”	543	9·121	Arable.
”	544	10·269	Arable.
”	545	1·361	Arable.
”	546	2·251	Arable.
”	547	·156	Pond.
”	548	·680	Arable & house.
”	549	1·213	Moat, houses, yards, & garden.
”	550	·286	Arable.
”	551	6·436	Arable.
”	552	5·458	Arable.
”	553	31·337	Arable.
”	554	3·240	Parish road.
”	555	22·683	Arable.
”	556	·146	House & garden.
”	557	10·541	Arable.
”	558	1·163	Arable.
”	559	1·479	Hillend, houses, yards, gardens, &c
”	560	35·361	Arable.
XLIII. 6.	561	14·192	Arable.
”	562	12·550	Arable.
”	563	2·540	Arable.
”	564	13·713	Arable.
XLII. 12.	565	·294	Pasture.
XLIII. 9.	566	9·903	Rough pasture.
”	567	7·418	Arable.
”	568	·547	Parish road.
”	569	15·984	Arable.
”	570	8·966	Arable.
”	571	33·114	Arable.
”	572	6·599	Arable.
”	573	·547	Arable.
”	574	3·611	Parish road.
”	575	·614	Arable.
”	576	·356	Arable.
”	577	1·119	Middencots, houses, gardens, &c.
”	578	4·090	Duneaton Water.
”	579	77·596	Arable.
”	580	47·659	Arable.
”	581	1·704	Turnpike road.
”	582	13·193	Arable.
”	583	2·015	Arable.
”	584	·137	House & garden.
”	585	·236	Duneatonfoot, house & garden.
		13209·781	

RECAPITULATION.

Area in Acres.	{	13041·171	Land.
		84·258	Public Roads.
		14·347	Railways.
		70·005	Water.
		13209·781	Total Area of the Parish of Wiston & Robertson, in the Co. of Lanark.



INDEX TO PLACES


IN THE


PARISH OF WISTON & ROBERTON.

COUNTY OF LANARK.

Name of Place	No. of Sheet.		Descriptive Remarks.
	6 inch scale.	25-344 in. scale.	
Bridge-end.	XLIII.	5	A few cothouses.
Burnhead.	XXXIX.	9	A small farm house.
Burnhouse.	”	9	A large farm house.
Burnside.	XXXVIII.	16	A small cothouse.
Boddinglee.	”	16	A farm house.
Backstane Hill.	XLII.	8	
Boddinglee Law.	XXXVIII.	15	
Clyde Bridge.	XLIII.	5	
Castledykes.	XXXIX.	10	A cottage.
Church.	”	10	
Chesterhall.	”	11	A large farm house.
Dingleburn.	”	14	Two cothouses.
Dingle Burn.	”	14	
Duneatonfoot.	XLIII.	9	A small farm house.
Duneaton Water.	”	9	
Duneatonfoot Bridge.	”	9	
Eastfield.	XXXIX.	7	A large farm house.
East Millrig.	”	10	A farm house.
Ewe Hill.	XXXVIII.	12	
Fallside.	”	16	A farm house.
Green Hill.	XXXIX.	5	
Greenhill.	”	9	Two farm houses.
Garf Water.	”	9	
Gallow Burnfoot.	”	10	A cothouse.
Heatheryhall.	”	6	A small farm house.
Haw Burn.	”	6	
Hardington House.	”	14	A mansion.
Harten Hill.	XLIII.	5	
Hillend.	”	5	A large farm house.
Howgate Mouth.	XXXIX.	5	
Howgate Hill.	XXXVIII.	8	
Hardington Mains.	XXXIX.	11	A large farm house.
Kilpotlees.	XLIII.	1	A farm house.
Lanimer Burn.	XXXIX.	7	

Name of Place.	No. of Sheet.		Descriptive Remarks.
	6 inch scale.	25·344 in. scale.	
Lodge.	XXXIX.	15	
Lamington Station.		15	
Lethgill Burn.	XLIII.	5	
Little Galla.	XXXVIII.	12	A farm house.
Little Law.	XLIII.	1	
Longwell.	”	2	A farm house.
Lethgill.	”	2	A collection of houses.
Meadowfoot.	XXXIX.	7	A cottage.
Mote.	XLIII.	5	A large farm house.
Marchlands.	XXXIX.	10	A farm house.
Manse.	”	10	
Milking Burn.	XXXVIII.	16	
Middencots.	XLIII.	9	A farm house.
Mill Burn.	XLII.	8	
Muirhead.	XXXIX.	13	A small sheep farm.
Meadowhead.	XLIII.	2	A farm house.
Newton.	XXXIX.	9	A small hamlet.
Newmills.	XLIII.	2	Three cottages.
Pillmore Hill.	XLII.	8	
Quarryhole.	XLIII.	5	A small farm house.
Rickatknowe.	XXXIX.	7	A cothouse.
Roberton Burn.	XXXVIII.	16	
River Clyde.	XXXIX.	11	
Roberton Law.	XLII.	4	
Roberton.	XLIII.	2	A small village.
Shillawhead.	XXXIX.	14	A small farm house.
Sornfalla.	”	5	A large farm house.
Todingill How.	”	6	
Tinto Hills.	”	5	
Tinto End.	XXXVIII.	8	
U. P. Church.	XLIII.	1	
West Millrig.	XXXIX.	10	A large farm house.
Wiston Mains.	”	10	A farm house.
Wiston.	”	10	A small village.
Wiston Place.	”	10	A farm house.
Wildshaw Hill.	XLII.	4	





AGENTS FOR THE SALE
OF THE
ORDNANCE PLANS.

ENGLAND.

LONDON.	<p>Mr. J. Arrowsmith, 10, Soho Square, W. Messrs. Letts, Son, & Co., 8, Royal Exchange, E.C. Messrs. Longman & Co., Paternoster Row, E.C. Mr. E. Stanford, 6, Charing Cross, S.W. Messrs. Vacher & Son, 29, Parliament Street, S.W. Messrs. Webster & Co., 60, Piccadilly, W. Messrs. G. Philip & Son, 32, Fleet Street, E.C.; & L'pool. Mr. J. Wyld, Charing Cross. Dr. J. J. Whitty, C.E., 35, Parliament Street, S.W.</p>
APPLEBY	Mr. J. Whitehead.
ALNWICK	Mr. M. Smith.
BATH	Messrs. Sims & Son.
BIRMINGHAM	Messrs. Napper & Wright
BEVERLEY	Mr. John Kemp.
BOLTON	Mr. H. Bradbury.
BRISTOL	Mr. John Lavars.
BISHOP AUCKLAND	Mr. M. Braithwaite.
BARNARD CASTLE.	Messrs. J. & R. W. Atkinson.
CLEVELAND, York- shire.	Mr. George Dixon.
CARDIFF	Mr. Hugh Bird.
CARLISLE	Messrs. Thurnam & Sons.
COVENTRY	Mr. Edward Wright.
CHELMSFORD	Mr. Thomas B. Arthy.
DARLINGTON	Mr. H. Penney.
DURHAM	Mr. George Andrews.
FAREHAM	Mr. George Sutton.
GLOUCESTER	Messrs. G. J. Wait & Co.
GREAT AYTON, nr. Stokesley, York- shire.	Mr. G. Dixon.
HARTLEPOOL	Messrs. Pearson & Co.
HUDDERSFIELD	Mr. A. L. Peace.
HULL	Mr. J. W. Leng.
KIRKBY LONSDALE	Mr. R. Morphet.
KENDAL	Mr. T. Atkinson.
KESWICK.	Mr. James Mayo.
LIVERPOOL	<p>Messrs. G. Philip & Son. Messrs. Webb & Hunt. Mr. J. R. Isaac.</p>
LEEDS	Mr. J. Smith.
LONGTON	Mr. F. S. Wright.
LONGPORT, Staff..	Mr. Evans.
MALTON	Mr. H. Smithson.
MANCHESTER	<p>Mr. G. Simms. Mr. W. T. Hansbrow, 59, King Street</p>
NORTH SHIELDS..	Messrs. Phillipson & Hare.
NORWICH	Mr. H. Pigg.

AGENTS, ENGLAND—CONTINUED.


NEWCASTLE.	Mr R Turner.
NOTTINGHAM	Mr. R. Sutton.
OLDHAM	Mr. John Hirst.
OXFORD	Messrs. Spiers & Son.
PENRITH.	Mr. B. T. Sweeten.
PORTSMOUTH	Mr. W. H. Charpentier.
PLYMOUTH	Mr. J. Land.
PRESTON	Mr. R. Veevers.
READING.	Mr. G. Lovejoy.
ROCHDALE	Mr. E. Wrigley.
RICHMOND, York- shire	} Mr. J. Bell.
RIPON	
SCARBOROUGH.	Mr. S. W. Theakstone.
SETTLE	Mr. J. Wildman.
SHEFFIELD	Mr. H. Pawson.
SWANSEA.	Mr. E. Pearce.
STOCKTON-ON-TEES	Messrs. Jennett & Co.
SOUTHAMPTON	Mr. W. Sharland.
SUNDERLAND	Mr. W. H. Hills.
THIRSK	Mr. W. Bransby.
ULVERSTON.	Mr. Soulby.
WAKEFIELD	Messrs. Hicks & Allen.
WIGAN	Mr. S. G. Bucknall.
WHITEHAVEN	Messrs. Callender & Dixon.
WINDERMERE.	Mr. J. Garnett.
YORK	Mr. J. Glaisby.

SCOTLAND

EDINBURGH.	} Messrs. Johnston, 4, St. Andrew Square. Messrs. Black, North Bridge. Mr. T. C. Jack, Princes Street.	
AYR		Mr. John Dick.
ABERDEEN		Messrs. Keith & Gibb.
AIRDRIE, Lanarksh	Mr. Thomas Forsyth.	
ANNAN.	Mr. William Cuthbertson.	
BATHGATE	Mr. J. Johnston.	
CUPAR	Mr. S. Robinson.	
DUMFRIES	Mr. Sinclair.	
DUNFERMLINE	Messrs. Miller & Son.	
DUNSE	Mr. George Johnston.	
DUNDEE	Mr. C. D. Chalmers.	
GLASGOW.	} Messrs. J. Smith & Son. Messrs. J. Lumsden & Son.	
HADDINGTON		Mr. J. Millen.
HAWICK	Mr. William Syme.	
JEDBURGH	Messrs. A. & W. Easton.	
KIRKCALDY.	Mr. J. J. Wilson.	
KIRKCUDBRIGHT.	Mr. J. Nicholson.	
KELSO	Mr. J. H. Rutherford.	
LINLITHGOW	Mr. A. Waldie.	
NEWTON STEWART	Miss A. Watson.	
MOFFAT	Mr. William Muir.	
PERTH	Mrs. C. Paton.	
PEEBLES	Mr. R. Stirling.	
PAISLEY	Mr. William McIntyre.	
SELKIRK	Mr. G. Lewis.	
STIRLING.	Mr. Robert S. Shearer.	

IRELAND.

DUBLIN	{ Messrs. Hodges & Smith, Grafton Street. Messrs. Brassington & Gale, 6, Bachelor's Walk. Dr. J. J. Whitty, C.E.; and at London. Messrs. Thom & Son, 87 & 88, Abbey Street.	
ARMAGH		Mr. John McWatters.
ATHLONE		Mr. James Martin.
BELFAST		Mr. James Magill.
CORK	Mr. Francis Guy.	
CARLOW	Mr. Thomas Edwards.	
CAVAN	Mr. John Fegan.	
CLONMELL	Mr. James O'Neill.	
DROGHEDA	Mr. Michael Daly.	
ENNISKILLEN	Mr. William Trimble.	
GALWAY	Mr. Thomas Croker.	
KILKENNY	Mr. William Nicholson.	
LONDONDERRY ..	Mr. Hempton	
MALLOW	Mr. Joseph Johns.	
MULLINGAR	Mr. Sampson Wallis.	
NEWRY	Mr. Robert Greer.	
OMAGH	Mr. John Nelis.	
WATERFORD	Mr. Thomas S. Harvey	
WEXFORD	Mr. F. S. Davis.	





ORDNANCE SURVEY OF SCOTLAND.

BOOK OF REFERENCE TO THE PLAN

OF THE

PARISH OF YARROW,

IN THE

COUNTY OF SELKIRK,

CONTAINING 41859.090 ACRES.

COLONEL SIR HENRY JAMES, R.E., F.R.S., F.G.S., &c.,
SUPERINTENDENT OF THE ORDNANCE SURVEY.

PRINTED AT THE ORDNANCE SURVEY OFFICE, SOUTHAMPTON.

1860.



BY RE.

2/5 each

of Ca

t
e
s

e

/

'

v

t

E.
C.
V.
f.
S.

ew



EXPLANATORY REMARKS.

The Scale of the Parish Plans is the 1-2500th of the actual length on the ground, and is equal to 25·344 inches to a mile, which is very approximately equal to one square inch to one acre, the square of 1·0018' inch being equal to one acre.

The length of each sheet is 1½ miles, and the width 1 mile, the area of each sheet is therefore 960 acres.

Each enclosure has a reference number to the area which is given in this Book.

The Braces (*f*) on the plans are to indicate that the spaces so braced are included under the same reference number.

The Altitudes in feet above the Mean Level of the Sea are written thus—
31·4.

The Scale of the Plans of the County is 6 inches to a mile, and each sheet contains the same area as 16 sheets of the Parish Plans. There is therefore a double reference number to each sheet, as VI. 9., the Roman Numerals referring to the County Plans, the Arabic Figures to the Parish Plans.

The following are the characters employed on the Ordnance Plans on the Scales of 1-2500, and 6 inches to a mile:—

County Names	C		Hundreds or Wards	W
Parishes	P		Townships	T
Extra Parochial.	E		Division of Townships	T

Antiquities		{	ROMAN
		{	Druidical or Saxon
		{	Norman or Subsequent

The descriptions of the boundaries are shewn by the following initials:—

Centre of Stream	C. S.		Centre of Fence	C. F.
Centre of Road	C. R.		Top of Cop	T. C.
Side of Stream or Drain	S. S. or S. D.		Centre of Wall	C. W.
Root of Hedge	R. H.		Defaced	Def.
Face of Wall	F. W.		Track of Stream	T. S.
Undefined				Und.

Where a change occurs in the boundaries, the symbol [o—o] is used to shew the part at which the change takes place.



TABLE

FOR CONVERTING DECIMAL PARTS OF AN ACRE INTO ROODS AND PERCHES.

PERCHES.	0 ROOD.	1 ROOD.	2 ROODS.	3 ROODS.
0	0·000	0·250	0·500	0·750
1	0·006	0·256	0·506	0·756
2	0·012	0·262	0·512	0·762
3	0·019	0·269	0·519	0·769
4	0·025	0·275	0·525	0·775
5	0·031	0·281	0·531	0·781
6	0·037	0·287	0·537	0·787
7	0·044	0·294	0·544	0·794
8	0·050	0·300	0·550	0·800
9	0·056	0·306	0·556	0·806
10	0·062	0·312	0·562	0·812
11	0·069	0·319	0·569	0·819
12	0·075	0·325	0·575	0·825
13	0·081	0·331	0·581	0·831
14	0·087	0·337	0·587	0·837
15	0·094	0·344	0·594	0·844
16	0·100	0·350	0·600	0·850
17	0·106	0·356	0·606	0·856
18	0·112	0·362	0·612	0·862
19	0·119	0·369	0·619	0·869
20	0·125	0·375	0·625	0·875
21	0·131	0·381	0·631	0·881
22	0·137	0·387	0·637	0·887
23	0·144	0·394	0·644	0·894
24	0·150	0·400	0·650	0·900
25	0·156	0·406	0·656	0·906
26	0·162	0·412	0·662	0·912
27	0·169	0·419	0·669	0·919
28	0·175	0·425	0·675	0·925
29	0·181	0·431	0·681	0·931
30	0·187	0·437	0·687	0·937
31	0·194	0·444	0·694	0·944
32	0·200	0·450	0·700	0·950
33	0·206	0·456	0·706	0·956
34	0·212	0·462	0·712	0·962
35	0·219	0·469	0·719	0·969
36	0·225	0·475	0·725	0·975
37	0·231	0·481	0·731	0·981
38	0·237	0·487	0·737	0·987
39	0·244	0·494	0·744	0·994
40	0·250	0·500	0·750	1·000

N.B.—To convert Decimal Fractions of an Acre into Roods and Perches, multiply the decimal first by 4 and then by 40, preserving the same number of decimals in the product.

EXAMPLE 1.

633·357 Acres.

$$\begin{array}{r} 4 \\ \hline 1\cdot428 \\ \hline 40 \end{array}$$

A. R. P.
633 1 17 17·120

EXAMPLE 2.

527·013 Acres.

$$\begin{array}{r} 4 \\ \hline \cdot052 \\ \hline 40 \end{array}$$

A. R. P.
527 0 2 2·080

PARISH OF YARROW,

IN THE

COUNTY OF SELKIRK:

No. of Sheet.	No. on Plan.	Area in Acres.	Description.
III. 13.	1	·173	House & ornamental grounds.
„	2	3·326	Rough pasture & roads.
„	3	·112	Garden.
„	4	·021	Island.
VII. 1.	5	88·220	Wood, roads, & ruins.
VII. 2.	6	·950	Arable & rough pasture.
„	7	·339	Arable.
„	8	4·553	Arable & road.
„	9	5·272	Wood.
„	10	15·265	Arable.
VI.	11	44·867	Plora Wood & stream.
„	11a	4·107	Wood.
„	12	11·299	Arable.
„	13	·126	Garden.
„	14	3·110	Arable & road.
„	15	·201	Sheepfolds.
„	16	·879	Arable.
VII. 2.	17	2·407	Arable.
„	18	9·017	Wood & roads.
„	19	2·427	House, offices, garden, &c.
„	20	24·910	Wood, stream, & roads.
VI.	21	16·986	Arable & road.
VII. 2.	22	5·903	Arable.
„	23	·441	Rough pasture & gravel.
„	24	4·585	Arable.
„	25	2·390	Rough pasture.
„	26	1·618	Rough pasture.
„	27	·099	Ruins.
„	28	2·949	Elibank Castle (ruins of), &c.
„	29	1·334	Wood & road.
„	30	13·847	Wood, stream, & roads.
„	31	7·502	Wood, stream, & roads.
„	32	2·477	Arable & rough pasture.
„	33	·242	House & sheepfolds.
„	34	4·398	Arable & rough pasture.
„	35	·731	Half of island (The Batta).
„	36	·140	House, garden, & yards.
„	37	20·719	Rough pasture.
„	38	8·690	Rough pasture.
„	39	29·194	River Tweed.
		345·826	<i>Carried forward.</i>

No. of Sheet.	No. on Plan.	Area in Acres.	Description.
		345·826	<i>Brought forward.</i>
VII. 2.	40	7·897	Arable.
"	41	·050	Sheepfold.
"	42	11·897	Arable.
VII. 3.	43	10·921	Arable.
"	44	13·583	Arable.
"	45	20·507	Wood, stream, & roads.
VII. 2.	46	2·578	Wood & road.
"	47	9·530	Public road.
VII. 3.	48	7·747	Wood, road, & stream.
"	49	·363	Plantation.
"	50	10·640	Arable & sandpit.
"	51	9·966	Arable & stream.
VII. 2.	52	917·861	Rough pasture & streams.
VII. 1.	52a	2·529	Rough pasture.
VII. 2.	53	10·925	Arable.
"	54	·075	Sheepfold.
VII. 3.	55	4·749	Wood.
"	56	2·222	Wood & road.
VII. 7.	57	13·752	Arable.
VII. 3.	58	4·178	Wood & stream.
"	59	8·097	Arable & footroad.
VII. 7.	60	9·870	Arable, stream, & footroad.
VI.	61	16·874	Arable & road.
"	62	16·660	Arable & road.
VII. 7.	63	5·264	Plantation, road, & stream.
"	64	1·442	Plantation & stream.
"	65	·341	Mill pond.
"	66	12·651	Arable & streams.
"	67	·703	Saw mill, offices, yard, & road.
"	68	·258	Private road.
"	69	6·888	Wood & stream.
"	70	·791	Wood.
"	71	14·319	Arable.
VI.	72	830·974	Rough pasture, stream, road, &c.
"	73	8·889	Arable & gravel.
VII. 7.	74	559·145	Rough pasture, streams, &c.
"	75	·327	Sheepfold & road.
"	76	18·358	Arable.
"	77	12·716	Arable & footroad.
"	78	3·088	Wood.
"	79	·186	Houses, gardens, & yards.
"	80	·121	Houses & yards.
"	81	·251	Wood.
"	82	·119	Private road.
"	83	3·314	Wood & road.
"	84	·152	Aisle & grounds.
"	85	·590	Public road.
"	86	7·266	Wood & roads.
"	87	·827	Wood.
"	88	11·643	Arable.
		2959·920	<i>Carried forward.</i>

No. of Sheet.	No. on Plan.	Area in Acres.	Description.
		2959·920	<i>Brought forward.</i>
VII. 7.	89	·499	House, gardens, & yards.
„	90	11·347	Arable & footroad.
„	91	·680	Private road.
„	92	10·937	Arable.
„	93	·822	Plantation.
„	94	7·004	Arable.
„	95	·081	Wood.
„	96	1·615	Garden, hothouses, & yard.
„	97	·128	Arable.
„	98	3·188	Wood, stream, & roads.
„	99	·049	Lodge & yard.
„	100	·257	Plantations.
„	101	·134	Drying green.
„	102	·029	Houses & yard.
„	103	·071	House, yard, & house detached.
„	104	·139	Wood.
„	105	·513	Private road.
„	106	·250	Offices & yards.
„	107	3·919	Park & roads.
„	108	·341	House, outhouses, yards, &c.
„	109	5·239	Wood, stream, & roads.
„	110	·850	Pasture & roads.
„	111	·090	Wood.
„	112	·102	Lodge, garden, & yard.
„	113	·235	Arable.
„	114	·454	Arable.
„	115	·100	Private road.
„	116	·966	Yards & pasture.
„	117	·832	House, offices, garden, & yards.
„	118	1·796	Arable & footroad.
„	119	3·029	Wood.
„	120	·591	Arable.
„	121	·289	House, garden, & yards.
„	122	·310	Arable & road.
„	123	3·406	Wood & roads.
„	124	·222	Pasture & summer-house.
„	125	6·833	Wood & roads.
„	126	3·826	Wood & streams.
„	127	14·430	Arable & stream.
„	128	·610	Wood & road.
„	129	13·020	Arable & road.
„	130	1·988	Wood.
„	131	12·304	Arable.
„	132	2·130	Wood.
„	133	12·805	Arable.
„	134	·507	Wood.
„	135	·800	Wood.
„	136	17·789	Arable & bank of road.
„	136a	·100	Wood.
„	137	17·993	Wood & roads.
		3125·619	<i>Carried forward.</i>

No. of Sheet.	No. on Plan.	Area in Acres.	Description.
		3125·619	<i>Brought forward.</i>
VII. 7.	138	·421	Arable.
"	139	19·961	Arable.
"	140	·556	Arable.
"	141	·580	Wood.
"	142	2·391	Public road.
"	143	·788	Wood.
VII. 11.	144	452·029	Rough pasture, streams, & roads.
"	145	1·892	Wood.
"	146	·474	Wood.
"	147	2·319	Rough pasture & shingle.
"	148	2·517	Glenkinnon Burn.
"	149	·572	Rough pasture & shingle.
VII.	150	1113·647	Rough pasture, streams, roads, &c.
"	151	·201	Arable.
"	152	·061	House & yards.
"	153	1·309	Rough pasture & road.
"	154	·501	Rough pasture.
"	155	·426	Rough pasture.
VII. 11.	156	1·508	Rough pasture.
VI.	157	21·819	Rough pasture, stream, &c.
"	158	11·098	Rough pasture, shingle, &c.
"	159	1·920	Rough pasture.
VII.	160	2·632	Drove road.
"	161	10·377	Arable.
"	162	8·489	Public road.
"	163	553·920	Rough pasture & streams.
VI.	164	1·155	Sheepfold.
VII.	165	8·648	Arable.
"	166	1·672	Arable.
"	167	·927	House, yard, & sheepfolds.
"	168	2·795	Arable & streams.
"	169	2·632	Arable.
"	170	1·112	Plantation.
"	171	·050	House & sheepfold.
VI.	172	2·397	Arable & half of stream.
"	173	4·507	Rough pasture & ruins.
"	174	·251	Arable.
"	175	3·050	Rough pasture.
VII.	176	1·862	Plantation.
"	177	2117·401	Rough pasture, streams, &c.
"	178	·489	Plantation.
"	179	2·131	Rough pasture.
"	180	·526	Rough pasture.
XI. 2..	181	31·316	Arable.
X.	182	·753	Rough pasture & half of stream.
"	183	·376	Rough pasture.
"	184	·778	Sheepfold.
"	185	3·815	Rough pasture & road.
"	186	·377	House & garden.
"	187	3·589	Houses, garden, & yard.
		7530·636	<i>Carried forward.</i>

No. of Sheet.	No. on Plan.	Area in Acres.	Description.
		7530·636	<i>Brought forward.</i>
XI. 1.	188	·074	Sheepfold.
XI. 2.	189	16·316	Rough pasture & old quarries.
„	190	·030	Arable.
X.	191	·251	Sheepfold.
„	192	·251	Sheepfold.
XI. 1.	193	·067	Sheepfold.
„	194	2·094	House & sheepfold.
„	195	·870	Hut & sheepfold.
XI. 2.	196	3·106	Pasture & road.
„	197	55·402	Wood (part of), roads, & quarry.
„	198	17·738	Arable.
„	199	·299	Arable.
„	200	4·463	Arable.
„	201	·008	Arable.
„	202	·678	House, yards, & sheepfold.
„	203	3·886	Wood, road, & stream.
„	204	·463	House, outhouses, yards, & pasture.
„	205	8·540	House, offices, gardens, &c.
„	206	·384	Drying green.
„	207	22·212	Arable & road.
„	208	11·633	Wood & roads.
„	209	1·406	Wood.
„	210	5·630	Wood, roads, & gravel pit.
„	211	2·067	Carriage drive & banks.
„	212	·079	Plantation.
„	213	1·486	Plantation.
„	214	3·493	Arable.
„	215	·145	Wood.
„	216	7·325	Arable.
XI. 1.	217	3·298	Wood.
„	218	2·358	Lewinshope Burn.
XI. 2.	219	22·831	Wood (part of), roads, & stream.
„	220	7·525	Arable.
„	221	·250	Pond.
„	222	·772	Farmsteading, yards, & mill-lead.
„	223	1·167	Private road.
„	224	·520	House, garden, &c.
„	225	·145	Cottage & garden.
„	226	·192	Gravel pit.
„	227	8·658	Arable.
„	228	1·131	Plantation.
„	229	·681	Wood.
„	230	18·361	Arable.
„	231	·119	Wood.
„	232	·482	Wood.
„	233	·529	Lodge, garden, &c.
„	234	1·102	Houses, gardens, & yards.
„	235	·259	Houses & yard.
„	236	11·549	Arable.
„	237	2·028	Plantation & footroad.
		7784·992	<i>Carried forward.</i>

No. of Sheet.	No. on Plan.	Area in Acres.	Description.
		7784·992	<i>Brought forward.</i>
XI. 2.	238	17·894	Arable & stream.
”	239	·674	Arable.
”	240	15·270	Arable, stream, & double fence.
”	241	·196	Pond.
”	242	20·931	Wood, streams, roads, &c.
”	242 ^a	·025	Saw mill.
”	243	11·594	Arable.
”	244	·494	Wood.
”	245	3·301	Wood.
”	246	7·666	Arable.
”	247	·751	Wood.
IX.	248	1966·666	Rough pasture, streams, roads, &c.
X.	249	6632·485	Rough pasture, streams, roads, &c.
XI. 1.	250	5·400	Wood.
”	251	·130	Wood.
”	252	2·612	Rough pasture, shed, & roads.
”	253	10·863	Arable & gravel pit.
”	254	·335	Cottages, garden, & yard.
”	255	·081	Houses & yards.
”	256	·493	Rough pasture & roads.
XI. 2.	257	20·609	Arable.
”	258	·709	Rough pasture & shingle.
XI. 1.	259	22·103	Pasture.
”	260	·300	House, garden, & yard.
XI. 2.	261	7·916	Arable & road.
”	262	21·449	Wood, road, & shingle.
XI. 5.	263	4·712	Wood.
XI. 6.	264	8·399	Rough pasture.
”	265	·844	Island (half of).
”	266	·990	Island (half of).
X.	267	10·466	Public road.
XI. 5.	268	13·921	Arable.
”	269	1·377	Rough pasture & stream.
”	270	1·054	Rough pasture & stream.
”	271	·308	Sheepfold.
”	272	1·495	Wood.
”	273	15·678	Arable.
”	274	16·122	Rough pasture, stream, & road.
”	275	23·799	Arable.
”	276	1·104	Farmsteading, outhouse, & yards.
”	277	·541	Plantations, stream, & footroad.
”	278	1·089	House, garden, &c.
”	279	5·282	Wood, stream, & small pond.
”	280	·407	Shed & sheepfold.
”	281	·216	Private road.
”	282	14·398	Arable.
”	283	8·904	Arable.
”	284	12·632	Arable.
”	285	1·194	Rough pasture & road.
X. 8.	286	·041	Hut & sheepfold.
		16700·912	<i>Carried forward.</i>

No. of Sheet.	No. on Plan.	Area in Acres.	Description.
		16700·912	<i>Brought forward.</i>
X. 8.	287	·183	Sheepfold.
IX.	288	13·164	Rough pasture & road.
”	288a	962·419	Rough pasture, roads, streams, &c.
”	289	1·767	Rough pasture & stream.
”	290	8·876	Rough pasture.
”	291	1·768	House, gardens, & yard.
XI. 5.	292	·277	Hut & sheepfolds.
”	293	·310	Houses, gardens, & yards.
”	294	14·340	Arable, streams, & marsh.
”	295	1·791	Rough pasture & streams.
”	296	20·425	Rough pasture, stream, marsh, &c.
”	297	1·971	Rough pasture, stream, & marsh.
”	298	17·198	Arable.
”	299	7·645	Arable.
”	300	1·107	Rough pasture.
X. 8.	301	13·753	Arable & stream.
”	302	1·518	Rough pasture.
”	303	·588	Mill pond.
”	304	1·703	Plantation, stream, & footroads.
”	305	2·712	House, offices, garden, &c.
”	306	6·551	Arable.
”	307	·402	Houses, gardens, & yard.
”	308	·071	Tower (in ruins) & garden.
”	309	·018	House & outhouse.
”	310	2·537	Arable & road.
”	311	13·136	Arable, stream, roads, & shingle.
”	312	·082	Two small plantations.
”	313	1·680	Arable.
”	314	3·231	Rough pasture & shingle.
”	315	10·287	Rough pasture, streams, & shingle.
XI. 5.	316	12·854	Arable & small pond.
”	317	1·132	Island.
”	318	8·113	Rough pasture & marsh.
”	319	·635	Rough pasture.
”	320	·836	Wood.
X. 12.	321	·815	Hut & sheepfolds.
”	322	11·539	Arable & road.
”	323	8·348	Arable.
X. 8.	324	·532	Rough pasture & stream.
”	325	2·072	Arable.
X. 12.	326	1·855	Arable.
X. 8.	327	1·768	Arable.
X. 12.	328	1·793	Arable.
X. 8.	329	2·558	Arable.
”	330	·149	House & gardens.
X. 12.	331	·179	Arable.
”	332	1·096	Rough pasture.
”	333	6·720	Arable.
”	334	8·886	Arable.
X. 8.	335	·754	Church, yard, & footroads.
		17885·056	<i>Carried forward.</i>

No. of Sheet.	No. on Plan.	Area in Acres.	Description.
		17885·056	<i>Brought forward.</i>
X. 8.	335a	·147	Public road.
"	336	1·443	Manse, offices, gardens, & yards.
"	337	1·247	Arable & stream.
"	338	·968	Arable.
"	339	8·146	Arable.
X. 12.	340	·814	Rough pasture & footroad.
"	341	14·230	Arable, marsh, & footroad.
"	342	14·839	Arable & footroad,
XI. 9.	343	·683	Marsh.
XI. 5.	344	·453	Mill, offices, garden, & yard.
"	345	2·903	Arable & rough pasture.
XI. 9.	346	3·114	Island (rough pasture).
"	347	·663	Arable.
XI. 5.	348	10·699	Arable & rough pasture.
"	349	4·561	Rough pasture & marsh.
X.	350	17·601	Douglas Burn.
"	351	·402	Wood.
"	352	·502	Sheepfold.
"	353	17·644	Rough pasture & stream.
"	354	910·331	Rough pasture, streams, &c.
X. 12.	355	3·095	Arable, stream, & footroad.
"	356	·276	House & garden.
"	357	10·709	Arable & road.
"	358	·793	Rough pasture & road.
"	359	1·010	Rough pasture.
"	360	2·741	Rough pasture, quarry, & road.
"	361	1·803	Arable.
"	362	1·969	Arable.
"	363	3·722	Arable & bank.
"	364	·910	Wood.
"	365	·733	Rough pasture & road.
"	366	20·617	Arable.
XI. 9.	367	7·346	Arable, stream, footroad, &c.
"	368	1·481	Arable & rough pasture.
"	369	·201	House, outhouses, yard, & gardens,
"	370	·391	Arable.
"	371	2·126	Arable.
X. 12.	372	10·879	Arable & stream.
"	373	10·120	Arable.
X.	374	·452	Sheepfold & hut.
"	375	6·776	Arable & road.
"	376	8·144	Arable, stream, & rough pasture.
"	377	5·108	Houses, gardens, yard, stream, &c.
"	378	2·503	House, garden, yard, & sheepfold.
"	379	·502	Arable.
"	380	913·188	Rough pasture, streams, roads, &c.
X. 12.	381	17·740	Arable & rough pasture.
"	382	9·983	Arable.
"	383	·062	Hut & sheepfold.
"	384	·255	Ponds.
		19942·081	<i>Carried forward.</i>

No. of Sheet.	No. on Plan.	Area in Aeres.	Description.
		19942·081	<i>Brought forward.</i>
XI. 9.	385	1·050	Wood.
„	386	25·949	Arable, stream, & footroad.
„	387	11·396	Rough pasture, moss, & stream.
„	388	·030	House.
„	389	·299	Gardens.
„	390	3·617	Rough pasture & streams.
„	391	5·595	Rough pasture & streams.
„	392	469·210	Rough pasture, streams, road, &c.
IX.	393	3799·078	Rough pasture, moss, streams, &c.
X. 12.	394	·005	House.
„	395	10·028	Arable & rough pasture.
„	396	3·417	Rough pasture & stream.
„	397	·641	Rough pasture & road.
„	398	13·372	Arable.
„	399	7·392	Arable & rough pasture.
„	400	8·918	Arable & rough pasture.
XI. 9.	401	3·308	Public road.
X. 12.	402	1·668	Rough pasture.
„	403	·586	Rough pasture, stream, & shingle.
„	404	1·940	Rough pasture & road.
XI. 9.	405	452·592	Rough pasture, streams, roads, &c.
„	406	·280	Hut & sheepfold.
X.	407	3·125	Wood.
„	408	·502	Wood.
„	409	5·299	Mountbenger Burn.
X. 11.	410	·729	Marsh.
„	411	·519	Hut & sheepfold.
X.	412	1391·572	Rough pasture, streams, moss, &c.
X. 12.	412a	15·313	Arable.
„	413	·900	Arable & stream.
X. 14.	414	·455	House, garden, & yard.
X. 12.	414a	5·213	Arable.
„	415	7·533	Arable, stream, & old quarries.
X. 11.	415a	13·423	Arable.
X. 12.	416	·481	Rough pasture & road.
X. 11.	416a	·008	House.
X. 12.	417	13·837	Arable.
„	417a	18·697	Arable.
„	418	·778	Rough pasture & road.
„	419	2·457	Rough pasture & road.
„	420	·198	House, gardens, & yards.
„	421	·253	House, gardens, & yards.
„	422	·490	Arable & stream.
„	423	5·422	Arable & road.
„	424	4·736	Arable & roads.
„	425	·198	Cottages, garden, & yard.
„	426	3·244	Arable & road.
„	427	·778	Cottage, offices, garden, &c.
„	428	·066	House, garden, & yard.
„	429	·280	Arable.
		26258·958	<i>Carried forward.</i>

No. of Sheet.	No. on Plan.	Area in Acres.	Description.
		26258·958	<i>Brought forward.</i>
X. 12.	430	·191	Plantation.
”	431	·168	Houses & yard.
”	432	10·656	Arable & road.
”	433	109·598	Yarrow Water.
”	434	·951	Rough pasture & footroad.
”	435	·073	Pond.
”	436	1·314	Plantations & stream.
”	437	·577	House, garden, &c.
”	438	3·285	Rough pasture, stream, & roads.
”	439	6·532	Arable.
X. 15.	440	·179	Sheepfolds.
”	441	·089	Mill-pond.
”	442	2·627	Arable, road, & stream.
”	443	·059	House & garden.
”	444	1·064	House, offices, garden, & yards.
”	445	1·393	Rough pasture, stream, & roads.
”	446	·210	Arable.
”	447	7·903	Arable.
”	448	·063	House & garden.
X. 16.	449	2·443	Arable.
”	450	2·587	Arable.
”	451	2·003	Arable & double fence.
”	452	·126	Cottages, garden, & yard.
”	453	·141	House, garden, & yard.
”	454	·721	Arable.
”	455	2·068	Arable.
”	456	·425	Rough pasture.
”	457	5·107	Arable.
”	458	3·687	Plantation, stream, & mill-pond.
X. 14.	459	·135	Sheepfold.
X. 15.	460	·230	Sheepfold.
”	461	8·870	Arable & road.
”	462	6·317	Arable.
”	463	6·550	Arable.
”	464	13·241	Arable.
”	465	1·582	Arable.
”	466	3·330	Arable & stream.
”	467	3·745	Arable & road.
”	468	2·343	Arable.
X. 16.	469	6·016	Arable.
”	470	3·153	Arable & road.
”	471	·140	House, garden, & yard.
”	472	1·358	Rough pasture & road.
”	473	·765	Church, manse, house, gardens, &c.
”	474	2·571	Arable, road, & shingle.
”	475	·195	Houses, garden, & yards.
”	476	·051	House & garden.
”	477	·670	Rough pasture & roads.
”	478	·494	Arable.
”	479	·107	Garden.
		26487·061	<i>Carried forward.</i>

No. of Sheet.	No. on Plan.	Area in Acres.	Description.
		26487·061	<i>Brought forward.</i>
X. 16.	480	·034	House & gardens.
"	481	4·853	Arable & footroad.
"	482	7·479	Rough pasture & stream.
"	483	1·577	Hut & sheepfold.
"	484	·310	Sheepfolds.
X. 15.	485	·717	Arable.
"	486	·947	Arable.
"	487	2·262	Arable.
"	488	2·271	Arable.
"	489	·831	Arable.
"	490	1·023	Arable.
"	491	·965	Arable.
"	492	1·137	Arable.
"	493	·949	Arable.
"	494	·193	Houses, garden, & yards.
"	495	2·773	Arable.
"	496	·149	House, garden, & yards.
"	497	·279	Public road.
"	498	2·206	Arable & double fence.
"	499	·160	Houses, garden, & yard.
"	500	2·261	Arable & rough pasture.
"	501	1·444	Arable & stream.
"	502	·324	Cottages, garden, & yard.
X. 16.	503	·872	Rough pasture & road.
"	504	4·215	Arable.
"	505	·559	Rough pasture.
X. 14.	506	23·404	Arable.
"	507	1·017	Public road.
"	508	11·788	Arable.
X. 15.	509	·582	Pasture.
"	510	9·113	Arable.
"	511	·422	Public road.
"	512	1·087	House, offices, garden, yards, &c.
"	513	·853	Arable.
"	514	12·632	Arable.
"	515	11·574	Arable.
"	516	·497	Rough pasture & stream.
"	517	·282	Cottages, garden, & yard.
"	518	1·306	Arable.
"	519	1·402	Arable.
"	520	1·809	Arable.
"	521	·197	Private road.
"	522	·295	Cottages, gardens, & yards.
"	523	6·496	Arable, double fence &c.
"	524	36·276	Public road.
"	525	1·247	Arable & road.
"	526	·200	Cottages, garden, & yards.
"	527	1·246	Arable, road, & double fence.
"	528	1·721	Arable.
		26653·297	<i>Carried forward.</i>

No. of Sheet.	No. on Plan.	Area in Acres.	Description.
		26653·297	<i>Brought forward.</i>
X. 15.	529	2·556	Arable, rough pasture, & footroad.
"	530	·711	Plantation.
"	531	·930	Arable & rough pasture.
X. 16.	532	6·553	Arable.
"	533	·431	Shingle.
"	534	·005	House.
X. 15.	535	1·611	Arable.
"	536	1·091	Arable & road.
"	537	·203	Houses, garden, & yard.
"	538	·351	Rough pasture & wood.
"	539	·550	Arable.
"	540	·098	Rough pasture.
"	541	1·488	Arable, rough pasture, road, &c.
"	542	·839	Arable, double fence, & footroad.
"	543	·189	Pasture.
"	544	1·367	Arable & stream.
"	545	1·149	Public road.
"	546	8·663	Arable.
"	547	8·402	Arable & footroad.
"	548	1·329	Rough pasture & footroad.
"	549	6·315	Arable.
IX.	550	4·401	Rough pasture & footroad.
"	551	·752	Houses, gardens, & yards.
X.	552	·627	Sheepfold.
X. 14.	553	·039	Mountbenger Toll Bar.
"	554	6·272	Plantation & stream.
"	555	·806	Plantation.
"	556	1·473	Offices, yards, & garden.
"	557	·546	Wood.
"	558	·375	House & ornamental grounds.
"	559	·068	Pasture.
"	560	·123	Plantation.
"	561	·590	Private road.
"	562	·352	Plantation.
"	563	2·441	Plantation & stream.
"	564	8·476	Arable, road, & stream.
"	565	8·979	Arable.
"	566	·895	Marsh.
"	567	7·108	Arable.
X. 15.	568	·461	County Police Station & gardens.
"	569	·212	House, garden, & yard.
"	570	7·809	Arable, stream, & rough pasture.
"	571	·281	Arable.
"	572	6·131	Arable.
"	573	14·639	Arable, pond, marsh, & stream.
"	574	·679	Marsh.
"	575	·763	House, offices, garden, & yards.
"	576	3·064	Arable & stream.
"	577	2·335	Arable, stream, & rough pasture.
		26778·825	<i>Carried forward.</i>

No. of Sheet.	No. on Plan.	Area in Acres.	Description.
		26778·825	<i>Brought forward.</i>
X. 15.	578	3·809	Arable, stream, & footroad.
"	579	2·127	Arable.
"	580	2·603	Arable.
"	581	3·658	Arable & stream.
"	582	2·455	Rough pasture.
"	583	1·672	Arable.
"	584	1·562	Arable, rough pasture, & footroad.
"	585	·063	Shed & yard.
"	586	3·633	Arable & double fence.
"	587	1·579	Arable & rough pasture.
"	588	2·940	Arable.
"	589	·863	Arable.
"	590	3·989	Arable & road.
"	591	3·466	Arable & stream.
IX.	592	868·520	Rough pasture, moss, streams, &c.
X.	593	5·697	Island & shingle.
X. 14.	594	10·792	Arable, stream, & double fence.
"	595	·310	Inn, outhouses, gardens, & yards.
"	596	9·968	Arable.
"	597	9·802	Arable.
"	598	14·744	Arable & stream.
"	599	·609	Shingle.
X. 15.	600	·280	Ponds.
"	601	·894	Arable & road.
"	602	·165	Island.
"	603	4·763	Arable & roads.
"	604	1·015	Plantations.
"	605	1·533	House, offices, gardens, yards, &c.
"	605a	·443	Arable.
"	606	·279	Plantation.
"	607	5·443	Arable, stream, road, & sheepfolds.
"	608	·314	Gardens.
"	609	·573	Pasture & bank of stream.
"	610	·775	Rough pasture & road.
"	611	9·777	Arable.
"	612	·160	House & yards.
"	613	·682	Plantation.
X.	614	518·243	Rough pasture, streams, &c.
X. 14.	615	·182	House, garden, & yards.
"	616	10·852	Rough pasture & shingle.
"	617	5·294	Arable.
"	618	8·987	Arable.
"	619	12·941	Rough pasture.
X. 15.	620	3·870	Rough pasture, hut, & sheepfold.
"	621	7·911	Arable & streams.
IX.	622	·526	Kirkstead House, houses, &c.
"	622a	·200	Arable.
"	623	12·862	Arable, road, & sheepfold.
XIII.	624	10·063	Rough pasture & roads.
		28357·718	<i>Carried forward.</i>

No. of Sheet.	No. on Plan.	Area in Acres.	Description.
		28357·718	<i>Brought forward.</i>
IX.	625	7·013	Arable & road.
”	626	14·914	Rough pasture, streams, & roads.
X.	627	7·042	Arable.
”	628	7·261	Arable.
”	629	5·385	Rough pasture & shingle.
X. 14.	630	·825	Plantation & road.
”	631	·195	Private road.
”	632	·708	House, offices, garden, & yards.
XIV. 2.	633	1·056	Arable.
X. 14.	634	5·627	Plantation.
”	635	2·033	Plantation.
”	636	9·146	Arable.
”	637	10·279	Rough pasture, roads, & stream.
”	638	19·023	Rough pasture, moss, & shingle.
X. 15.	639	484·542	Rough pasture, roads, streams, &c.
”	640	11·659	Arable, stream, sheepfold, & pond.
XIII.	641	6·579	Arable.
”	642	·375	Arable & road.
”	643	·882	Arable & sheepfolds.
”	645	1·238	House, offices, & yards.
XIV.	646	7·180	Plantations & stream.
”	647	·400	House, gardens, & yard.
”	648	·851	Private road.
”	649	·375	Garden.
XIII.	650	842·248	Rough pasture, roads, streams, &c.
”	651	·100	Houses.
”	652	5·970	Rough pasture, stream, & shingle.
”	653	8·836	Arable & small plantation.
XIV.	654	12·703	Arable.
”	655	12·099	Arable.
”	656	10·271	Arable & stream.
”	657	·125	House & yard.
”	658	3·817	Arable, stream, & roads.
”	659	14·513	Arable & stream.
”	660	1·363	Arable.
”	661	9·484	Arable & stream.
”	662	·525	Shed & sheepfold.
XIV. 2.	663	10·230	Arable.
”	664	10·927	Arable.
”	665	10·481	Arable.
”	666	11·244	Arable.
”	667	12·143	Pasture.
”	668	·582	Shingle.
”	669	·212	Rough pasture & shingle.
”	670	2·230	Arable.
”	671	5·578	Rough pasture, stream, & shingle.
X. 14.	672	1·575	Shingle.
XIV. 3.	673	4·747	Sundhope Burn.
XIV. 2.	674	34·440	Rough pasture, moss, & sheepfold.
		29988·749	<i>Carried forward.</i>

No. of Sheet.	No. on Plan.	Area in Acres.	Description.
		29988·749	<i>Brought forward.</i>
XIV. 2.	675	·637	Plantation.
„	676	·151	Plantation.
„	677	·276	Arable.
„	678	·277	Private road.
„	679	·483	House, garden, &c.
„	680	·049	Cottages, shed, & yard.
„	681	·120	Plantation.
„	682	1·909	Arable.
„	683	1·750	Arable.
„	684	·169	Plantation.
„	685	9·947	Arable.
„	686	12·010	Arable & road.
„	687	4·583	Arable, road, & rough pasture.
„	688	6·334	Arable.
„	689	9·880	Arable, stream, & rough pasture.
„	690	·379	Private road.
„	691	1·162	Stream.
XIII.	692	3·590	Rough pasture, stream, & shingle.
„	693	4·978	Arable & stream.
XIV.	694	15·288	Arable & rough pasture.
„	695	13·163	Arable.
„	696	12·061	Arable.
„	697	11·511	Rough pasture & stream.
XIV. 2.	698	7·981	Arable & stream.
„	699	13·788	Arable & stream.
„	700	3·852	Rough pasture.
„	701	·410	House & gardens.
„	702	·095	Plantation.
„	703	·046	House, shed, & yard.
„	704	·020	Houses.
„	705	·421	House & sheepfolds.
„	706	1·334	Sheepfolds.
„	707	19·636	Rough pasture.
„	708	·982	Wood.
„	709	·118	Sheepfold.
„	710	·029	Eldinhope Tower (remains of), &c.
XIV. 3.	711	·103	Garden.
„	712	·369	Plantation.
„	713	·330	Sundhopehead & garden.
„	714	2·696	Rough pasture.
„	715	2·667	Sheepfold.
„	716	·122	Sheepfold.
„	717	2094·528	Rough pasture, streams, roads, &c.
XIV. 4.	717 ^a	3·367	Rough pasture.
XIII.	718	·500	Sheepfold.
XIV. 2.	719	831·286	Rough pasture, moss, streams, &c.
XIII.	720	636·753	St. Mary's Loch.
„	721	3·888	Arable & road.
„	722	1·114	Arable & road.
		33725·941	<i>Carried forward.</i>

No. of Sheet.	No. on Plan.	Area in Acres.	Description.
		33725·941	<i>Brought forward.</i>
XIII.	723	·926	Arable.
"	724	1·389	Arable.
"	725	1·707	Arable & footroad.
"	726	1·114	Arable, stream, & shingle.
"	727	2·999	Arable, stream, & road.
"	728	·925	Houses, garden, & yards.
"	729	9·006	Arable, stream, roads, hut, &c.
"	730	·806	Hut & sheepfold.
XIV.	731	3878·116	Rough pasture, moss, streams, &c.
"	732	13·212	Arable.
"	733	·576	House & yard
"	734	13·431	Arable, stream, & stell.
"	734a	13·582	Arable & footpath.
"	735	870·058	Rough pasture, streams, roads, &c.
XIII.	736	·350	Sheepfold.
"	737	1·113	Arable.
"	738	1·476	Arable & stream.
XIV.	739	1·219	Arable & hut.
XIII.	740	8·630	Wood, stream, & road.
XIV.	741	14·503	Public road.
"	742	·375	House & yard.
XIII.	743	·375	Shingle & pasture.
"	744	·400	Hut & wood.
"	745	·125	Half of stream.
"	746	2·815	Arable & road.
"	747	·700	St. Mary's Cottage
"	748	1·501	Plantation.
"	749	4·666	Arable & road.
"	750	·625	Garden.
"	751	·350	Arable.
"	752	·350	Pasture & shingle.
"	753	6·422	Arable, stream, & footroad.
"	754	4·415	Arable.
"	754a	1·788	Arable.
"	755	4·153	Arable.
"	756	4·403	Arable & rough pasture.
"	757	·500	Houses, garden, & yard.
"	758	1·376	Rough pasture & road.
"	759	5·617	Rough pasture, stream, & road.
"	760	1·938	Arable & stream.
"	761	·675	Arable & stream.
"	762	·175	Arable.
"	763	5·084	Wood & streams.
"	764	·275	Hut & sheepfolds.
XIV.	765	11·636	Berrybush, arable, stream, &c.
"	765a	·250	House & garden.
"	766	20·012	Rough pasture.
"	767	·300	Rough pasture.
"	768	1·502	Rough pasture.
		38643·873	<i>Carried forward.</i>

No. of Sheet.	No. on Plan.	Area in Acres.	Description.
XIII.	769	38643·873	<i>Brought forward.</i>
		1049·056	Rough pasture, streams, roads, &c.
		39692·929	

RECAPITULATION.

38784·762	Land.
811·426	Water.
91·199	Public roads.
5·542	Private roads.
39692·929	Area of Yarrow Ph. (exclusive of Detached).

No. of Sheet.	No. on Plan.	Area in Acres.	Description.
VI.	1	30·517	<i>Brought forward.</i> Plantation & roads.
”	2	·803	Public road.
”	3	·904	Pasture.
”	4	1·669	River Tweed.
”	5	·377	House, offices, gardens, & yards.
”	6	·351	Sheepfolds.
”	7	3·941	Plantation.
”	8	·571	Plantation.
”	9	2053·110	Moor, roads, streams, & sheepfolds.
”	10	28·239	Rough pasture, streams, roads, &c.
”	11	·421	House, garden, & yard.
”	12	45·258	Rough pasture & roads.
		2166·161	

RECAPITULATION.

2163·689	Land.
1·669	Water.
·803	Public roads.
2166·161	
	Area of Yarrow Parish (Detched).

RECAPITULATION FOR THE PARISH.

{	40948·451	Land.
	813·095	Water.
	92·002	Public roads.
	5·542	Private roads.
	41859·090	
		Total area of Yarrow Ph., in the Co. of Selkirk.

NOTE:—Yarrow Parish, Detached, is published on the 6 inch Scale only—Sheet VI.

INDEX TO PLACES

IN THE

PARISH OF YARROW

IN THE

COUNTY OF SELKIRK.

Name of place.	No. of Sheet.		Descriptive Remarks.
	6 inch scale.	25-344 in. scale.	
Altrieve.	XIV.		A dwelling house
Altrieve Burn.	"		
Altrieve Lake.	"	2	
Altrievelake.	"	2	A farm house, &c.
Altrieve Rig.	"		Ridge of mountain.
Annans Treat.	X.	8 & 12	Monumental stone.
Armour Burn.	VI.		
Ashiesteel.	VII.	7	Gentleman's dwelling
Ashiesteel Boat Pool.	"	7	house.
Ashiesteel Ford.	"	7	
Ashiesteel Hill.	"		
Beattie Cleuch.	IX.		
Bell Sike.	X.		
Berrybush.	XIV.		A dwelling house & offices.
Berrybush Burn.	{ XIII, XIV, & XVII.		
Berry Knowe	XIV.		A hill.
Berryknowe Burn.	XIII. & XIV.		
Berryknowe Hope.	XIII.		A valley.
Binram's Cross.	XIII.		Site of.
Birkie Brae.	XIV.		
Birkie Ford.	III.	13	
Birkie Throat.	"	13	A rapid in the river.
Birkindale.	{ VII. XI.	2	} A strip of land.
Blackhouse Heights.	IX.		A range of hills.
Black Cleuch.	"		
Blackcleuch Hill.	"		
Black Cleuch.	"		A glen.
Black Law.	"		
Black Rig.	X.		A ridge of land.
Black Sike.	VI. & X.		
Black Grain.	X.		A stream.
Blackgrain Rig.	"		
Blackhouse.	"		A dwelling house.
Blackhouse Tower.	"		(Ruins of).
Black Rig.	IX.		
Blackgrain Rig.	X.	8	
Black Knowe Head.	XIV.	7	A hill.
Blackgate Bog.	XI.	1	

Name of place.	No. of Sheet.		Descriptive Remarks.
	6 inch scale.	25/344 in. scale.	
Bowerhope.	XIII.		A dwelling house.
Bowerhope Burn.	"		
Bowerhope Law.	"		
Brakehope Burn.	X.		
Brakehope Rig.	"		
Brakehope Sike.	XIII.		
Brown Knowe.	VII.		Top of a hill (human bones found here).
Broom Pool.	X.	15	
Bught Knowe.	"	8	A low hill.
Bught Knowe.	"	8	A low hill.
Bught Rig.	IX. & X.		
Carson's Cleuch.	XIV.		A rocky ravine.
Capper Cleuch.	VII.	11	
Capperleuch Sike.	"	11	
Corsen's Cleuch.	X.	11	A valley.
Catslack Burn.	"	14 & 15	
Catslack Knowe.	"	15	
Catslackburn.	"	15	
Cat Craig.	"		
Cat Holes.	"	15	A curve in the hill.
Catcarwood.	"	15	Farm house & steading.
Cat Craig.	XI.	1	
Camp.	"	2	(Remains of).
Captains Road.	XII.		Old road.
Cameron Burn.	VII.		
Church.	X.	8	
Cheese Well.	VI.		A well
Copper Cleuch.	XIII.		A ridge of mountain.
Coom Shank.	"		
Co. Police Station.	X.	15	
Cons Cleuch.	IX.		
Conscleuch Head.	"		A high ridge.
Coot Ford.	III.	14	
Coot Stane.	"	14	Large stones.
Cowans Croft.	XVII.		A hill.
Cowans Knowe.	X.		
Coopers Shank.	VII.		Part of a hill.
Copper Law.	XIII.		
Craggy Sike.	"		
Craig of Douglas.	X.	14	A dwelling house.
Craghope.	"		A small dwelling house.
Craighope Burn.	"		
Crook Hill.	"	12	
Crosscleuch.	XIII.		A farm house & steading.
Crosscleuch Burn.	"		
Curly Burn.	VI. & X.		
Curly Cairn.	X.		
Curly Moor.	VI. & X.		
Curly Cleuch.	"		
Craig Hill.	X.	14	

Name of Place.	No. of Sheet.		Descriptive Remarks.
	6 inch scale.	25·344 in. scale.	
Dean Burn.	X.		
Dcad Side.	XIV.		Mountain ridge.
Dead Lake.	X.	12	(Site of).
Deep Drain.	XIV.		Stream.
Deer Law.	IX.		
Deepslack Knowe.	”		
Deuchar.	X.	8	A cottage or cot.
Deuchar Burn.	”	8	
Deuchar Hill.	”	8	
Deuchar Hope.	”	8	A valley.
Deuchar Mill.	XI.	5	(Corn.)
Deuchar Tower.	X.	8	(Remains of).
Dod Hill.	VI.		
Douglas Burn.	IX.		
Douglas Craig.	X.		
Dry Cleuch.	”	11 & 12	
Dry Cleuch.	IX.		
Drycleuch Brae.	X.	12	
Drycleuch Rig.	IX.		
Drycleuch Sike.	X.	11 & 12	
Dry Cleuch.	IX.		
Drycleuch Law.	”		
Dryhope.	XIII.		A farm house & steading.
Dryhope Burn.	{ IX., X., XIII. & XIV.		
Dryhope Haugh.	{ XIII. & XIV.		
Dryhope Hope.	IX.		A small cottage dwelling.
Dryhope Rig.	”		
Dryhope Tower.	”		(Ruins of).
Dun Rig or Blackeuch Head.	V.		
Earls Hill.	XIII.		
Easter Kershope.	XI.	9	A shepherds house.
Elibank.	VII.	2	A gentleman's residence.
Elibank Burn.	”	2	
Elibank Castle.	”	2	A ruin.
Elibank Craig.	”	2	
Elibank Boat Pool.	”	2	
Elibank Law.	”		
Eldinhope.	XIV.	2	An old farm house occu- pied by servants.
Eldinhope Burn.	”	2	
Eldinhope Knowe.	”	3	
Eldinhope Middle Hill.	”	2	
Eldinhope Tower.	”	2	(Remains of).
Ettrick Forest.			The whole parish.
Far Hill.	VII.		
Fall Law.	XIII.		
Fall Law Shank.	”		Mountain ridge.
F. C. Manse.	X.	16	
Ferny Cleuch.	IX.		
Feuar's Hill.	X.	15	

Name of Place.	No. of Sheet.		Descriptive Remarks.
	6 inch scale.	25·344 in. scale.	
Fenars Moss.	X.		
Flea Shank.	XI.	5	Spur of a hill.
Four Lords Lands.	VII.		
Fingland Burn.	VI.		
Free Church.	X.	16	
Flesh Clench.	IX.		
Gladdies Wiel.	VII.	3	A point in the river.
Glenkinnon Burn.		7 & 11	
Glengaber.	X.		A small dwelling house.
Glengaber Hill.	”		
Glenlude Hill.	”		
Glentavie Burn.	XIV.		
Gordon's Arms Inn.	X.	14	A neat public house.
Green Knowe.	VI. & VII.		
Greystone Sike.	X.	15	
Gorbon's Clench.	XV.	2	
Gruntly Burn.	IX.		
Goat Stream.	VII.	2	
Goat Stream.	XI.	3	
Hangingshaw.	VII.		
Hangingshaw Burn.	XI.	2	
Hangingshaw Brae.	”		
Hangingshaw Rig.	”		
Hangingshaw Sike.	X.	14	
Hangingshaw Wood.	VII.		
Hannel.	XI.	2	A gentleman's residence.
Hannel Burn.	VII.		
Harden's Road.	XI.	2	
Hart Leap.	”		
Hartleap.	XIV.	12	
Hartleap Knowe.	”		A neat cottage.
Hare Law.	”		
Hawthorn.	VII.		A small cottage.
Hass Sike.	”		
Hawkshaw Cleuch.	XIII.		
Henderland Hill.	X.		
Herton's Hill.	XIII.		
Hollin Clench.	XIV.		(Human remains found here).
Hope Sike.	”	3	
Howegate Pool.	X.	16	
Hurl.	III.	14	
Hyndberry Shank.	VII.	2	
Jeffrey Clench.	VII.	3	A rapid stream.
Jeffrey Rig.	”		Part of a hill.
Jeffrey Clench.	IX.		
Jeffrey Rig.	”		

Name of Place.	No. of Sheet.		Descriptive Remarks.
	6 inch scale.	25·344 in. scale.	
Katythirsty Well.	VII.		
Kirling Eyes.	X.	11	A ridge of high land.
Kers Hope.	XI.	9	
Kershope Burn.	"	9	
Kirkstead.	IX.		A farm house.
Kirkstead Burn.	IX. & XIII.		
Kirkstead Hill.	XIII.		
Lad Hope.	X.	16	
Ladhope.	"	12	A farm house & steading.
Ladhope Burn.	"	12 & 16	
Ladhope Bridge.	"	12	Wooden.
Ladhope Shank.	"	16	
Ladhope Middle.	"	16	
Langhope Burn.			
Layer Knowe.	IX.		
Lewenshopehope.	VII.		A small cottage.
Lewenshope.	XI.	2	A farm house & steading.
Lewenshope Burn.	VII.		
	XI.	1 & 2	
Lewenshope Rig.	VII.		
	XI.	1	
Little Minchmoor.	VII.		A hill.
Long Moor.	XIII		
Longmoor End.			
Long Grain.	VI. & VII.		
Long Grain.	IX.		
Long Grain Rig.	XIV.		
Lucken Head.	VII.		
Long Grain.	XIV.		
March Sike.	XIII.		
Manse.	X.	8	A very neat building.
Markalder Bush.	VII.		
Megs Hill.	XIV.	2	
Mid Hill.	X.		
Mid Rig.	XIV.		
Middle Hill.	VII.		
Minchmoor.	VI.		A high hill.
Minehmoor Rig.	VI & VII.		
Milehope Head.	IX.		
Minchmoor Road.	III.	13	
	VII.	123 & 7	
Minchmoor Bog.	"		
Mountbenger.	X.	14	A farm house & steadings.
Mountbenger Burn.	"	14 & 15	
Mountbengerburn.	"	15	A dwelling house.
Mountbengerhope.	"		A dwelling house.
Mountbenger Knowe.	"	14	
Mountbengerknowe.	"	14	The ruins of a dwelling house.
Mountbenger Lav.	"		
Mountbenger Under Hill.	"	14	

Name of Place.	No. of Sheet.		Descriptive Remarks.
	6 inch scale.	25·344 in. scale.	
Mountbenger T.P.	X.	14	
Moory Hass.	XIV.		
Moory Sike.	XIII.		
Murt Grain.	IX.		
Murt Rig.	X.	14	
Murt Grain.	IX.		
Muttonhole.	"		A dwelling house.
Nether Hill.	XIII.		
Newhall Burn.	VI. & X.		
North Grain.	VII.		
North Grain.	IX.		
North Hawkshaw Rig.	X.		
Nout Market.	VII.		
Nout Sikes.	"	2	
Nout Hill.	X.	8	
Nout Cleuch.	"		
Nont Rig.	"		
Newhall Rig.	VI.		
Old Timmis.	XI.	1	An old thatched house.
Paddock Burn.	X.		
Paddock Slaek.	"		
Paddy Burn.	"		
Peat Law.	"	11	
Peat Law.	XIV.		
Peat Law.	IX.		
Peatshank Head.	X.		
Peel.	VII.	7	A farm house & steading.
Peel Hill.	"	7	
Peel Boat Pool.	"	7	
Peel Stream.	"	7	
Permanscoore.	"		A crooked ravine.
Pike Cairn.	XIV.	4	
Pike Cleuch.	"	3	
Piper's Knowe.	VI.		
Piper's Sear.	X.	14	
Flora.	VI.		(In ruins).
Flora Burn.	"		
Flora Craig.	"		
Flora Rig.	"		
Flora Wood.	"		
Post Office.	X.	8	A neat cottage.
Pyat Brae.	"	16	
Pyat Knowe.	"	16	
Rampy Pool.	VII.	3	
Rampy Stream.	"	3	
Rampy Wood.	"	3	
Red Cleuch.	X.	12	
	XI.	19	

Name of place.	No. of Sheet.		Descriptive Remarks.
	6 inch scale.	25:344 in. scale.	
Redelench Burn.	X.	12	
	XI.	9	
Ritty Cleuch.	IX.		
Ritty Rig.	”		
Ritty Rig.	X.		
Ritty Cleuch.	XIV.		
River Tweed.	III.	13 & 14	
	VII.	1, 2, 3, & 7	
Rough-haugh Pool.	”	2	
Rough Grain.	X.		
Rough Knowe.	”	16	
Rough Rig.	”		
Sandbed.	”	16	A dwelling house.
	”	16	
Sandbed Moss.	XIV.	4	
Sauchie Law.	XIII.		
Scarf Rig.	VI.		
Scar Neuk.	X.	12	
Scaddow Burn.	VI. & X.		
	XI.	1	
	VII.		
Scaddow Rig.	XI.	1	
Scar Hill.	XIV.		
School.	X.	8	
Serogbank.	III.	13	A cottage.
Serogbank Boat Pool.	”	13	
	”	13	
Serogbank Burn.	VII.	1	
	”	1	
Serogbank Rig.	VI.		The ruins of a dwelling
Shootinglee.	VII.		[house.]
Short Grain.	IX.		
Slate Cleuch.	X.	11	A hill.
Snouthcad.	VII.		A small stell.
Solitude.	”		
South Grain.	X.		
South Hawkshaw Rig.	VII.	2, 3, & 6	
Steel Burn.	”	2	
Steel Pool.	X.	12	
Stagger Knowe.	IX.		
Stony Cleuch.	”		
Stony Law.	”		
South Grain.	VII.		Part of a hill.
Stock Shin.	”		
Straighthope Burn.	”		
Straighthope Head.	”		
St. Mary's Chapel.	XIII.		(Site of).
St. Mary's Cottage.	”		A neat dwelling house.
St. Mary's Loch.	XIII. & XIV.		
Sundhope.	X.	14	A farm house & steading.
Sundhope Bridge.	”	15	

Name of place.	No. of Sheet.		Descriptive Remarks.
	6 inch scale.	25·344 in. scale.	
Sundhopehead.	XIV.	3	A shepherd's house.
Sundhope Burn.	X.	15	
Sundhope Height.	XIV.	4	
Sund Hope.	X.	15	
	XIV.	3	
Sundhope Moss.	„	4	
Sundhope Burn.	X.	15	
	XIV.	2 & 3	
Sundhope Pool.	X.	15	
Sunnybank.	„	15	A small cottage.
Tho Batta.	VII.	2	An island.
The Broom.	X.	15	A spot of land.
The Broad Bog.	XI.	1	
The Crook.	X.	16	A small stream.
The Goat.	VII.	7	A small ravine.
The Old Hill.	XI.	1	
The Pot Holes.	VII.	2	A portion of ground.
The Sear.	X.	15	A deep ravine.
	XIV.	3	
The Shank.	„		
The Wiss.	XIII.		A large hill.
Thirlestane Brae.	„		
Thirlestane Burn.	„		
Thirlestane Head.	„		
Thorny Cleuch.	XIV.		
Thorny Rig.	„		
Thorny Rig.	„		
Tinnis.	XI.	5	A farm house & steading.
Tinnis Burn.	X.	8	
	XI.	5	
Tinnis Steel Wood.	II, V. & VI.		
Tinnis Top.	XI.	5	
Tower Knowe.	VII.	2	
Tumuli.	XIV.	2	Five tumuli.
Tushielaw Burn.	„		
Turn-the-Cleuch Law.	„		
Upright Stones.	X.		
Warrior's Rest.	„	8	A neat cottage.
Wanders Knowe.	VII.		
Wannel Cairn.	X.	16	
Wannel Cleuch.	„	15 & 16	
	XIV.	4	
Ward Law.	X.		
Wallace's Trench.	VII.		A trench.
Welshie Law.	X.		
Wester Cleuch.	„		
Wester Kershope.	XI.	9	A small dwelling house.
Wester Rig.	XIII.		
Windy Cleuch.	IX.		

Name of place.	No. of Sheet.		Descriptive Remarks.
	6 inch scale.	25-344 in. scale.	
Weldean Burn.	X.	8	
Weldean Hill.	"	8	
Weldean Hope.	"	8	
White Grain.	IX.		
Whitegrain Rig.	"		
White Knowe.	"		
Whitecleuch Hill.	"		
White Rig.	VI.		
Whitehope Rig.	VII.		
Whiteknowe Head.	IX. & X.		
Whitehope.	X.	8	A farm house & steading.
Whitehope Burn.	"		
Whitson Sike.	XIII.		
Whitefield.	X.	12	A small dwelling house.
Whisky Hope.	"	11	
White Sike.	XIV.	3	
Wolf Cleuch.	IX.		
Wolf Rig.	"		
Wurlus Burn.	X.	8	
White Law.	XIV.		
Whitehope Rig.	X.		
Yarrow Feus.	"	15 & 16	
Yarrow Ford.	XI.	2	
Yarrow Bridge.	X.	12	
Yarrow Cottage.	"	12	
Yarrow Water.	}	"	8, 12, 14,
		"	15, & 16
Yearney Cleuch.	}	XI.	2 & 6
		XIII. XIV.	
		VI. & VII.	

YARROW DETACHED.

Name of Place.	No. of Sheet.		Descriptive Remarks.
	6 inch scale.	25·344 in. scale.	
Beards Hill.	VI.		A small hill.
Birks.	”		A small cottage.
Birks Hill.	”		A hill.
Birks Cairn.	”		A pile of stones.
Birkscairn Hill.	”		
Castle Knowe.	”		A hill.
Craigie Side.	”		Rocky land.
Ettrick Forest.	II. V. & VI.		A district.
Fawn Burn.	VI.		
Fawnburnhead.	”		The remains of an old farmsteading.
Fort.	”		(Remains of).
Glenpeggy Burn.	”		
Highlandshields Burn.	”		
Howford.	”		Six cottage dwellings.
Kill Burn.	”		
Kirk Burn.	”		
Little Craigie Side.	”		A rocky hillock.
Orchard Rig.	”		Mountain land.
Pikes Knowe.	”		A hill.
River Tweed.	”		
Wallace's Hill.	”		

AGENTS FOR THE SALE

OF THE

ORDNANCE PLANS.

ENGLAND.

LONDON.	{ Mr. J. Arrowsmith, 10, Soho Square, W. Messrs. Letts, Son, & Co., 8, Royal Exchange, E.C. Messrs. Longman & Co., Paternoster Row, E.C. Mr. E. Stanford, 6, Charing Cross, S.W. Messrs. Vacher & Son, 29, Parliament Street, S.W. Messrs. Webster & Co., 60, Piccadilly, W. Messrs. G. Philip & Son, 32, Fleet Street, E.C.; & L'pool. Mr. J. Wyld, Charing Cross. Dr. J. J. Whitty, C.E., 35, Parliament Street, S.W.
APPLEBY.	Mr. J. Whitehead.
ALNWICK.	Mr. M. Smith.
BATH.	Messrs. Sims & Son.
BIRMINGHAM.	Messrs. Napper & Wright.
BEVERLEY.	Mr. John Kemp.
BOLTON.	Mr. H. Bradbury.
BRISTOL.	Mr. John Lavars.
BISHOP AUCKLAND.	Mr. M. Braithwaite.
BARNARD CASTLE.	Messrs. J. & R. W. Atkinson.
CLEVELAND, York- shire.	} Mr. George Dixon.
CARDIFF.	Mr. Hugh Bird.
CARLISLE.	Messrs. Thurnam & Sons.
COVENTRY.	Mr. Edward Wright.
CHELMSFORD.	Mr. Thomas B. Arthy.
DARLINGTON.	Mr. H. Penney.
DURHAM.	Mr. George Andrews.
FAREHAM.	Mr. George Sutton.
GLOUCESTER.	Messrs. G. J. Wait & Co.
GREAT AYTON, nr. Stokesley, York- shire.	} Mr. G. Dixon.
HARTLEPOOL.	Messrs. Pearson & Co.
HUDDERSFIELD. ..	Mr. A. L. Peace.
HULL.	Mr. J. W. Leng.
KIRKBY LONSDALE.	Mr. R. Morphet.
KENDAL.	Mr. T. Atkinson.
KESWICK.	Mr. James Mayo.
LIVERPOOL.	{ Messrs. G. Philip & Son. Messrs. Webb & Hunt. Mr. J. R. Isaac.
LEEDS.	Mr. J. Smith.
LONGTON.	Mr. F. S. Wright.
LONGPORT, Staff. .	Mr. Evans.
MALTON.	Mr. H. Smithson.
MANCHESTER.	{ Mr. G. Simms. Mr. W. T. Hansbrow, 59, King Street.
NORTH SHIELDS. .	Messrs. Phillipson & Hare.
NORWICH.	Mr. H. Pigg.

AGENTS, ENGLAND—CONTINUED.

NEWCASTLE	Mr. R. Turner.
NOTTINGHAM	Mr. R. Sutton.
OLDHAM	Mr. John Hirst.
OXFORD	Messrs. Spiers & Son.
PENRITH	Mr. B. T. Sweeten.
PORTSMOUTH	Mr. W. H. Charpentier.
PLYMOUTH	Mr. J. Land.
PRESTON	Mr. R. Veevers.
READING	Mr. G. Lovejoy.
ROCHDALE	Mr. E. Wrigley.
RICHMOND, York- shire	} Mr. J. Bell.
RIPON	
SCARBOROUGH	Mr. S. W. Theakstone.
SETTLE	Mr. J. Wildman.
SHEFFIELD	Mr. H. Pawson.
SWANSEA	Mr. E. Pearce.
STOCKTON-ON-TEES	Messrs. Jennett & Co
SOUTHAMPTON . . .	Mr. W. Sharland.
SUNDERLAND	Mr. H. J. Dixon.
THIRSK	Mr. W. Bransby.
ULVERSTON	Mr. Soulbby.
WAKEFIELD	Messrs. Hicks & Allen.
WIGAN	Mr. S. G. Bueknall.
WHITEHAVEN	Messrs. Callender & Dixon.
WINDERMERE	Mr. J. Garnett.
YORK	Mr. J. Glaisby.

SCOTLAND.

EDINBURGH	} Messrs. Johnston, 4, St. Andrew Square. Messrs. Black, North Bridge. Mr. T. C. Jack, Princes Street.	
AYR		Mr. John Dick.
ABERDEEN		Messrs. Keith & Gibb.
AIRDRIE, Lanarksh	Mr. Thomas Forsyth.	
ANNAN	Mr. William Cuthbertson.	
BATHGATE	Mr. J. Johnston.	
CUPAR	Mr. S. Robinson.	
DUMFRIES	Mr. Sinclair.	
DUNFERMLINE . . .	Messrs. Miller & Son.	
DUNSE	Mr. George Johnston.	
DUNDEE	Mr. C. D. Chalmers.	
GLASGOW	} Messrs. J. Smith & Son. Messrs. J. Lumsden & Son.	
HADDINGTON		Mr. J. Millen.
HAWICK	Mr. William Syme.	
JEDBURGH	Messrs. A. & W. Easton.	
KIRKCALDY	Mr. J. J. Wilson.	
KIRKCUDBRIGHT . .	Mr. J. Nicholson.	
KELSO	Mr. J. H. Rutherford.	
LINLITHGOW	Mr. A. Waldie.	
NEWTON STEWART	Miss A. Watson.	
MOFFAT	Mr. William Muir.	
PEEBLES	Mr. R. Stirling.	
PAISLEY	Mr. William McIntyre.	
SELKIRK	Mr. G. Lewis.	
STIRLING	Mr. Robert S. Shearer.	


AGENTS FOR THE SALE

OF THE

ORDNANCE PLANS.


IRELAND.

DUBLIN	{ Messrs. Hodges & Smith, Grafton Street. Messrs. Brassington & Gale, 6, Bachelor's Walk. Dr. J. J. Whitty, C.E.; and at London. Messrs. Thom & Son, 87 & 88, Abbey Street.	
ARMAGH		Mr. John McWatters.
ATHLONE		Mr. James Martin.
BELFAST		Mr. James Magill.
CORK	Mr. Francis Guy.	
CARLOW	Mr. Thomas Edwards.	
CAVAN	Mr. John Fegan.	
CLONMELL	Mr. James O'Neill.	
DROGHEDA	Mr. Michael Daly.	
ENNISKILLEN	Mr. William Trimble.	
GALWAY	Mr. Thomas Croker.	
KILKENNY	Mr. William Nicholson.	
LONDONDERRY	Mr. Hempton.	
MALLOW	Mr. Joseph Johns.	
MULLINGAR	Mr. Sampson Wallis.	
NEWRY	Mr. Robert Greer.	
OMAGH	Mr. John Nelis.	
WATERFORD	Mr. Thomas S. Harvey.	
WEXFORD	Mr. F. S. Davis.	



PARISH OF MID AND SOUTH YELL,
IN THE
COUNTY OF ORKNEY AND SHETLAND
(SHETLAND).

Price One Shilling and Sixpence.



EXPLANATORY REMARKS.

on the
inch,
are of

each

Book;
r and
tained
cluded

re in-

174.
otains
er to
ounty

miles,

scales

.. **H**

. **T**

. **T**

or

uent

. C.F.
T.C.
J.W.
Def.
T.S.

the


y of

ision,
lary,

ORDNANCE SURVEY OF SCOTLAND
PARISH OF MID & SOUTH YELL
ORKNEY & SHETLAND

(*Shetland*)

INDEX TO THE SHEETS



The light lines represent the Sheets of the Parish Map on the Scale of 2500, or 25.344 inches to a mile.
 The Roman numerals (XI) are the numbers of the County or Six-inch Maps.

EXPLANATORY REMARKS.

The Scale of the Parish Plans is the 1-2500th of the actual length on the ground, and is equal to 25·344 inches to a mile, or 3·157 chains to an inch, which is very approximately equal to one square inch to one acre, the square of 1·0018 inch being equal to one acre.

The length of each sheet is 1½ miles, and the breadth 1 mile, the area of each sheet is therefore 960 acres.

Each enclosure has a reference number to the area which is given in this Book; in the case of towns and large villages encircled by a red band, one number and area only are given for the portion within the red band, unless they are contained in more than one parish, in which case a number is given for the portion included in each parish.

The Braces [{ }] on the plans are to indicate that the spaces so braced are included under the same reference number.

The Altitudes in feet above the Mean Level of the Sea are written thus —31·4.

The Scale of the County Plans is 6 inches to a mile, and each sheet contains 16 sheets of the Parish Plans. There is therefore a double reference number to each sheet of the Parish Plans, as VI. 9., the first number referring to the County Plans, the second number to the Parish Plans.

The dimensions of the sheets on the Six-inch scale being four miles by six miles, the area is twenty-four square miles, equal to 15,360 acres.

The following are the characters employed on the Ordnance Plans on the Scales of 1-2500, and 6 inches to a mile :—

County Names	C		Hundreds or Wards	H
Parishes, Ancient or Mother.....	P		Civil Parishes or Townships	T
Extra Parochial	E		Division of Townships	T
Municipal Wards.....			W	

Antiquities	}	<p style="text-align: center;">ROMAN</p> <p style="text-align: center;"><i>Druidical or Saxon</i></p> <p style="text-align: center;"><i>Norman or Subsequent</i></p>
-------------------	---	----------------------------------------------------------------------------------------------------------------------------------------------------------------------

The descriptions of the boundaries are shown by the following initials :—

Centre of Stream	<i>C.S.</i>		Centre of Fence	<i>C.F.</i>
Centre of Road	<i>C.R.</i>		Top of Cop	<i>T.C.</i>
Side of Stream or Drain ...	<i>S.S.</i> or <i>S.D.</i>		Centre of Wall	<i>C.W.</i>
Root of Hedge	<i>R.H.</i>		Defaced	<i>Def.</i>
Face of Wall	<i>F.W.</i>		Track of Stream.....	<i>T.S.</i>
Undefined.....			<i>Und.</i>	

Where a change occurs in the boundaries, the symbol [o—o] is used to show the part at which the change takes place.

N.B.—The areas are computed to the centre of fence, or other boundary of enclosure, except in the following cases :—

- (1.) When the fence or other boundary is also the boundary of a Parish or other Civil Division, which does not follow the centre of the fence, the area is calculated to the Parish or other boundary, and not to the centre.
- (2.) The fences, &c., bounding either side of a railway are included wholly within its area.

N.B.—To convert Decimal Fractions of an Acre into Roods and Perches, multiply the decimal first by 4 and then by 40, preserving the same number of decimals in the product.

Examples—	Acres. 633·357 <hr style="width: 50%; margin: 0 auto;"/> 4 <hr style="width: 50%; margin: 0 auto;"/> 1·428 40 <hr style="width: 50%; margin: 0 auto;"/> 17·120	Acres. 527·013 <hr style="width: 50%; margin: 0 auto;"/> 4 <hr style="width: 50%; margin: 0 auto;"/> ·052 40 <hr style="width: 50%; margin: 0 auto;"/> 2·080
A. R. P.	A. R. P.	A. R. P.
633 1 17	17·120	527 0 2 2·080

TABLE

FOR CONVERTING DECIMAL PARTS OF AN ACRE INTO ROODS AND PERCHES.

Perch.	0 Rood.	1 Rood.	2 Roods.	3 Roods.	Perch.	0 Rood.	1 Rood.	2 Roods.	3 Roods.
0	·000	·250	·500	·750	21	·131	·381	·631	·881
1	·006	·256	·506	·756	22	·137	·387	·637	·887
2	·012	·262	·512	·762	23	·144	·394	·644	·894
3	·019	·269	·519	·769	24	·150	·400	·650	·900
4	·025	·275	·525	·775	25	·156	·406	·656	·906
5	·031	·281	·531	·781	26	·162	·412	·662	·912
6	·037	·287	·537	·787	27	·169	·419	·669	·919
7	·044	·294	·544	·794	28	·175	·425	·675	·925
8	·050	·300	·550	·800	29	·181	·431	·681	·931
9	·056	·306	·556	·806	30	·187	·437	·687	·937
10	·062	·312	·562	·812	31	·194	·444	·694	·944
11	·069	·319	·569	·819	32	·200	·450	·700	·950
12	·075	·325	·575	·825	33	·206	·456	·706	·956
13	·081	·331	·581	·831	34	·212	·462	·712	·962
14	·087	·337	·587	·837	35	·219	·469	·719	·969
15	·094	·344	·594	·844	36	·225	·475	·725	·975
16	·100	·350	·600	·850	37	·231	·481	·731	·981
17	·106	·356	·606	·856	38	·237	·487	·737	·987
18	·112	·362	·612	·862	39	·244	·494	·744	·994
19	·119	·369	·619	·869	40	·250	·500	·750	1·000
20	·125	·375	·625	·875					

PARISH OF MID AND SOUTH YELL,

IN THE

COUNTY OF ORKNEY AND SHETLAND—(SHETLAND).

No. of Sheet and Plan and No. on Plan.	Area in Acres.	No. of Sheet and Plan and No. on Plan.	Area in Acres.	No. of Sheet and Plan and No. on Plan.	Area in Acres.
Sheet XI. 15:—		Sheet XI. 15:—		Sheet XI. 15:—	
1	20·026	(cont ^d) 40	·338	(cont ^d) 78	4·052
2	1·062	41	1·404	79	·287
3	·378	42	5·400	80	2·155
4	7·869	43	1·131	81	·488
5	·515	44	11·284	82	·462
6	7·278	45	·164	83	5·220
7	9·987	46	1·150	84	2·015
8	·136	47	·140	85	·276
9	10·024	48	1·822	86	10·065
10	5·151	49	5·173	87	7·022
11	·763	50	·998		
12	·143	51	6·627	Sheet XVI. 3:—	
13	1·452	51a	2·556	88	3·183
14	52·005	52	1·044	89	1·664
15	·178	53	1·318	90	·634
16	·399	54	·658	91	·349
17	1·433	55	4·874	92	1·670
18	3·044	56	·535	93	·258
19	2·340	57	6·243	94	2·134
20	49·861	58	·614	95	2·123
21	·439	59	3·011	96	20·624
22	·098	60	1·315	97	·754
23	·748	61	3·626	98	1·485
24	·227	62	1·306	99	1·084
25	3·217	63	·124	100	·703
26	1·686	64	2·058	101	·286
27	1·466	65	23·389	102	3·729
28	9·002	66	1·104	103	·837
29	·547	67	·690	104	·890
30	·384	68	1·411	105	59·336
31	2·580	69	1·251	106	5·378
32	·446	70	6·484	107	·886
33	·933	71	2·028	108	3·077
34	1·771	72	1·393	109	·276
35	2·778	73	6·569	110	·124
36	·075	74	3·837	111	1·466
37	·761	75	·235	112	·105
38	·100	76	1·495	113	1·797
39	2·076	77	2·476	114	3·469

PARISH OF MID AND SOUTH YELL.

No. of Sheet and Plan and No. on Plan.	Area in Acres.	No. of Sheet and Plan and No. on Plan.	Area in Acres.	No. of Sheet and Plan and No. on Plan.	Area in Acres.
Sheet XVI. 3 :—		Sheet XVI. 3 :—		Sheet XV. 8 :—	
(cont ^d .) 115	·691	(cont ^d .) 166	1·845	(cont ^d .) 215	·739
116	1·262	167	·104	216	·844
117	·110	168	4·138	217	1·052
118	·669	169	·186	218	·596
119	·329	170	·149	219	2·934
120	2·407	171	·347	220	322
121	7·365	172	·083	221	·320
122	3·222	173	·233	222	·558
123	8·643	174	·876	223	·980
124	·310	175	·553	224	107·173
125	·123	176	1·401	225	·096
126	·591	177	5·403	226	1·237
127	·290	178	3·263	227	·174
128	3·212	179	3·976	228	2·104
129	2·306	180	23·498	229	3·459
130	·139	181	·376	230	1·538
131	·211	182	·590	231	3·733
132	·616	183	26·370	232	4·933
133	·429	184	32·256	233	·160
134	1·181	185	·740	234	·475
135	1·500	186	2·475	235	8·528
136	3·022	187	15·265	236	3·493
137	1·195	188	2·191	237	2·420
138	·828	189	·145	238	2·209
139	3·713	190	3·284	239	3·323
140	·438	191	·087	240	1·718
141	·545	192	·075	241	·290
142	·769	193	12·377	242	·775
143	4·272	194	1·480	243	6·650
144	3·138	195	1·793	244	4·224
145	·979	196	·099	245	·176
146	·528	197	·761	246	4·373
147	·640	198	·170	247	4·870
148	3·161	199	·341	248	1·848
149	·810	200	·366	249	·210
150	·556	201	·944	250	4·746
151	4·211	202	·481	251	21·621
152	·646	203	·099	252	4·135
153	5·210	204	·144	253	1·915
154	·207			254	·427
155	1·716	Sheet XV. 8 :—		255	3·556
156	8·251	205	·623	256	·114
157	·663	206	7·953	257	·859
158	·484	207	2·799	258	·432
159	·577	208	·628	259	·186
160	1·691	209	·779	260	·155
161	·601	210	1·248	261	3·640
162	·599	211	1·129	262	·110
163	1·281	212	·726	263	·148
164	1·383	213	·951	264	6·630
165	·497	214	·776	265	·897

No. of Sheet and Plan and No. on Plan.	Area in Acres.	No. of Sheet and Plan and No. on Plan.	Area in Acres.	No. of Sheet and Plan and No. on Plan.	Area in Acres.
Sheet XV. 8 :— (cont ^d .) 266	.595	Sheet XXI. 4 :— 315	2.756	Sheet XXI. 8 :— (cont ^d .) 363	.143
Sheet XV. 12 :— 267	1.188	316	3.085	364	6.183
268	171.743	317	4.218	365	.075
269	3.821	318	.384	366	.126
270	.604	319	6.967	367	.423
271	10.821	320	6.257	368	3.645
272	2.944	321	5.399	369	1.256
273	3.181	322	.595	370	1.361
274	1.598	323	1.791	371	3.555
275	1.702	324	.603	372	6.240
276	2.263	325	.109	373	4.046
277	.143	326	.124	374	1.414
278	1.780	327	.095	375	.475
279	2.018	328	2.775	376	1.907
280	2.873	329	1.249	377	2.886
281	.101	330	.666	378	1.037
282	2.062	331	.812	379	.625
283	.324	332	1.374	380	.323
284	.552	333	2.143	381	.297
285	1.198	334	2.184	382	2.320
286	1.006	335	.492	383	.498
287	1.154	336	.911	384	.087
288	3.510	337	1.214	385	.114
289	1.942	338	.462	386	.445
290	.190	339	.849	387	1.417
291	1.570	340	4.262	388	4.323
292	4.857	341	.138	389	1.382
293	14.031	342	1.914	390	.877
294	1.551	343	29.945	391	1.377
295	1.530	344	.099	392	.549
296	14.376	345	.135	393	2.729
297	.147	346	.563	394	1.111
298	2.580	347	3.844	395	3.615
299	.465	348	.895	396	5.271
300	.553	349	2.225	397	.475
301	1.717	350	1.657	398	.552
302	.172	351	.619	399	1.216
303	.429	352	1.131	400	1.463
304	.465	353	3.670	401	.840
305	3.318	354	3.584	402	.759
306	.130	355	1.098	403	2.069
307	.775	356	1.409	404	.152
308	.351	357	4.444	405	.401
309	1.609	357a	.288	406	2.900
310	4.411	358	.136	407	38.433
311	.400	359	.120	408	.237
312	6.852	Sheet XXI. 8 :— 360	.103	409	52.381
313	1.313	361	4.915	410	.288
314	.148	362	4.651	411	.278
				412	.274
				413	.855

PARISH OF MID AND SOUTH YELL.

No. of Sheet and Plan and No. on Plan.	Area in Acres.	No. of Sheet and Plan and No. on Plan.	Area in Acres.	No. of Sheet and Plan and No. on Plan.	Area in Acres.
Sheet XXI. 8 :—		Sheet XXII. 9 :—		Sheet XXII. 9 :—	
(cont ^d .) 414	·177	(cont ^d .) 461	2·174	(cont ^d .) 512	1·124
415	4·311	462	2·218	513	·160
416	·406	463	1·970	514	·739
417	·843	464	5·304	515	12·183
418	·090	465	·361	516	·081
		466	·678	517	3·332
Sheet XXII. 5 :—		467	·188	518	·198
419	2·853	468	·635	519	1·723
420	1·928	469	·129	520	8·030
421	3·894	470	1·644	521	5·546
422	1·595	471	2·629	522	·657
423	1·254	472	·083		
424	·932	473	1·972	Sheet XXII. 10 :—	
425	1·808	474	·057	523	·477
426	1·475	475	·103	524	·449
427	1·409	476	·134	525	·345
428	3·399	477	1·878	526	·277
429	·299	478	·798	527	3·311
430	·266	479	2·779	528	1·081
431	1·599	480	·347	529	3·345
432	2·785	481	·256	530	1·330
433	·136	482	·323	531	2·649
434	·276	483	1·432	532	1·394
435	2·594	484	·122	533	2·417
436	36·871	485	·728	534	·738
437	·144	486	·456	535	4·416
438	·143	487	1·207	536	1·066
439	2·501	488	2·611	537	2·309
440	1·524	489	·523	538	·619
441	·175	490	·081	539	2·121
		491	·337	540	·690
Sheet XXII. 9 :—		492	·646	541	13·353
442	1·774	493	11·718	542	·802
443	1·965	494	2·384	543	·073
444	·295	495	1·675	544	5·490
445	·618	496	·939	545	·723
446	1·675	497	1·701	546	·123
447	1·770	498	2·857	547	1·701
448	·217	499	·372	548	1·640
449	·978	500	·312	549	1·235
450	·132	501	·414	550	·347
451	·124	502	·473	551	·819
452	13·881	503	·442	552	·401
453	·858	504	·477	553	·486
454	1·631	505	·510	554	·925
455	·336	506	·512	555	·078
456	·083	507	·418	556	·288
457	·534	508	·919	557	·694
458	·615	509	·135	558	·457
459	·598	510	33·236	559	·934
460	·842	511	6·874	560	·194

No. of Sheet and Plan and No. on Plan.	Area in Acres.	No. of Sheet and Plan and No. on Plan.	Area in Acres.	No. of Sheet and Plan and No. on Plan.	Area in Acres.
Sheet XXII. 10 :—		Sheet XXII. 14 :—		Sheet XXII. 14 :—	
(cont ^d .) 561	.082	(cont ^d .) 607	.407	(cont ^d .) 658	.130
562	.377	608	1.070	658a	.056
563	.539	609	.851	659	1.728
564	.834	610	3.457	660	2.501
565	.639	611	1.508	661	2.361
566	3.400	612	.188	662	.462
567	.056	613	.249	663	.771
568	.375	614	2.053	664	1.050
569	.112	615	3.435	665	1.802
570	1.363	616	11.666	666	1.192
571	.571	617	.894	667	.296
572	1.302	618	1.091	668	.258
573	.176	619	1.813	669	.721
574	.254	620	1.816	670	.872
		621	1.293	671	.745
Sheet XXII. 13 :—		622	11.096	672	1.063
575	.374	623	1.222	673	.596
576	.085	624	1.041	674	.825
577	.207	625	4.657	675	1.395
578	2.065	626	.244	676	3.476
579	3.206	627	.198	677	7.704
580	1.888	628	.284	678	.396
581	.844	629	.849	679	2.457
582	.282	630	.127	680	.606
583	.704	631	.126	681	60.148
584	2.244	632	.714	681a	.290
585	.432	633	2.706	682	.715
586	.483	634	.569	683	4.482
587	.159	635	1.462	684	19.642
588	.426	636	6.912	685	.346
589	.396	637	.085	686	.962
590	.853	638	.243	687	.620
591	.845	639	.114	688	.690
592	5.191	640	.328	689	.059
593	3.013	641	.152	690	.886
594	1.804	642	.154	691	.299
595	.851	643	.343	692	.117
596	.080	644	2.938	693	.101
597	.278	645	.590	694	1.520
598	2.524	646	.935	695	1.370
599	3.552	647	.381	696	2.359
600	6.520	648	1.428	697	.551
601	2.467	649	.742	698	.146
602	.697	650	.623	699	1.281
603	.223	651	1.381	700	.096
604	.061	652	.543	701	1.077
605	8.117	653	.741	702	1.289
606	.897	654	2.048	703	.523
		655	3.162	704	.816
Sheet XXII. 14 :—		656	1.813	705	.246
606a	.230	657	.097	706	.253

PARISH OF MID AND SOUTH YELL.

No. of Sheet and Plan and No. on Plan.	Area in Acres.	No. of Sheet and Plan and No. on Plan.	Area in Acres.	No. of Sheet and Plan and No. on Plan.	Area in Acres.
Sheet XXII. 14 :—		Sheet XXII. 15 :—		Sheet XXII. 15 :—	
(cont ^d .) 707	·120	(cont ^d .) 756	3·606	(cont ^d .) 804	·698
708	1·512	757	·323	805	1·034
709	·763	758	·740	806	4·060
710	2·428	759	·380	807	2·101
711	2·586	760	·612	808	1·597
712	·694	761	·177	809	2·142
		762	2·712	810	·124
Sheet XXII. 15 :—		763	1·538	811	·381
713	·872	764	·459	812	·283
714	1·502	765	·285	813	·233
715	·137	766	·239	814	·576
716	·265	767	9·236	815	·093
717	13·244	768	·408	816	4·198
718	·217	769	1·513	817	1·360
719	2·983	770	·100	818	·241
720	4·404	771	5·024	819	1·175
721	2·442	772	1·241	820	1·216
722	·135	773	·895	821	1·017
723	1·869	774	1·119	822	1·762
724	·533	775	·119	823	3·862
725	2·169	776	·901	824	·157
726	·369	777	·876	825	·678
727	·086	778	·206	826	2·718
728	·291	779	·143	827	·649
729	·167	780	·504	828	1·542
730	·772	781	2·477	829	1·649
731	·288	782	1·902	830	·933
732	2·606	783	15·030	831	1·143
733	1·439	783a	1 274	832	·592
734	·777	784	3·442	833	·237
735	·580	785	·111	834	1·816
736	·503	786	·101	835	·448
737	·080	787	·413	836	·637
738	1·088	788	2·536	837	5·880
739	·514	789	2·373	838	·541
740	·103	790	·310	839	10·470
741	1·152	791	·500	840	·985
742	3·785	792	4·046	841	1·065
743	·221	793	·137	842	·569
744	·762	794	·168	843	·971
745	1·560	795	·692	844	1·029
746	1·000	796	·981	845	·484
747	2·413	796a	6·108	846	7·643
748	3·736	797	·258	847	·359
749	·169	798	·738	848	·934
750	1·227	799	27·812	849	·952
751	2·657	799a	11·310	850	·291
752	·221	800	·844	851	1·856
753	·815	801	1·701	852	1·680
754	2·557	802	2·735	853	·428
755	·176	803	3·463	854	·679

No. of Sheet and Plan and No. on Plan.	Area in Acres.	No. of Sheet and Plan and No. on Plan.	Area in Acres.	No. of Sheet and Plan and No. on Plan.	Area in Acres.
Sheet XXII. 15 :--		Sheet XXII. 15 :--		Sheet XXII. 15 :--	
(cont ^d .) 855	.556	(cont ^d .) 873a	4.229	(cont ^d .) 892	.208
856	.227	874	7.705	893	1.013
857	.364	875	.595	894	.829
858	.184	876	.199	895	2.101
859	1.815	877	3.804	896	3.069
860	.823	878	1.533		
861	2.394	879	.136	Sheet XXII. 16 :--	
862	.868	880	2.481	897	.164
863	2.015	881	1.314	898	.679
864	2.272	882	.578	899	1.769
865	.271	883	.150	900	1.505
866	1.855	884	.717	901	1.287
867	1.824	885	.444	902	6.626
868	.818	886	.950	903	.126
869	.201	887	.062	904	3.664
870	2.693	888	1.733		
871	21.299	889	.429		2627.612
872	55.078	890	1.070		
873	105.659	891	.593		

RECAPITULATION.

2517.658	Land.
20.912	Roads.
86.277	Water.
2.765	Tidal water.
<hr/>	
2627.612	Area of the numbered part of the Parish.

No. of Sheet and Plan.	Area in Acres.	No. of Sheet and Plan.	Area in Acres.
UNNUMBERED.		HASCOSAY.	
Principally on Six-inch Scale.		Sheets XI., XII., XVI., XVII. :—	
ISLAND OF YELL.		Rough pasture, &c. - - - 686·248	
Sheets X., XI., XV., XVI., XXI., XXII., XXVI. :—		Foreshore - - - - - 64·302	
Rough pasture, &c. - - -	31949·078	750·550	
Foreshore - - - - -	488·002	UYNAREY.	
Sigla Water (part of) - - -	1·023	Sheet XXI. :—	
Ladie Loch - - - - -	1·793	Rough pasture, &c. - - - 59·138	
Mill Loch - - - - -	7·836	Foreshore - - - - - 11·928	
Mussel Loch - - - - -	17·940	71·066	
Loch of Kettlester - - - -	39·528	BIGGA (Half of the Area of).	
Houlls Water - - - - -	10·814	Sheet XXI., XXV. :—	
Virdi Water - - - - -	14·204	Rough pasture - - - - - 104·021	
Cro Waters - - - - -	36·684	Foreshore - - - - - 13·904	
Mill Loch - - - - -	8·564	117·925	
Loch of Graveland - - - - -	8·886	ORFASAY.	
Loch of Vollister - - - - -	15·808	Sheet XXVI. :—	
Lochs of Lumbister (part of) -	120·614	Rough pasture - - - - - 28·370	
Loch of Colvister - - - - -	39·752	Foreshore - - - - - 9·456	
Trona Water - - - - -	7·888	37·826	
Loch of Windhouse - - - - -	10·652	GREEN HOLM.	
Loch of Birriesgirt - - - - -	11·634	Sheet XXVI. :—	
Lunga Water - - - - -	14·934	Rough pasture - - - - - ·892	
Sand Water - - - - -	7·780	Foreshore - - - - - ·892	
Muckle Vandra Water - - - -	9·422	1·784	
Loch of North Aywick - - - -	6·156	BROUGH.	
Loch of Birrier - - - - -	11·026	Sheet XXVI. :—	
Loch of Vatsetter - - - - -	71·834	Rough pasture - - - - - 1·214	
Cro Water - - - - -	21·518	Foreshore - - - - - 1·642	
Clodis Water - - - - -	7·030	2·856	
Loch of Gudon - - - - -	6·424		
Loch of East Yell - - - - -	8·440		
Horse Water - - - - -	7·789		
Loch of Neapaback - - - - -	6·728		
Water collectively - - - - -	48·182		
	33017·963		
KAY HOLM.			
Sheet XVI. :—			
Rough pasture - - - - -	7·289		
Foreshore - - - - -	3·643		
	10·932		

RECAPITULATION FOR THE PARISH.

Area in Acres.

35343·908	Land.
20·912	Roads.
677·160	Water.
2·765	Tidal water.
593·769	Foreshore.
36638·514	Total area of the Parish of Mid and South Yell, in the County of Orkney and Shetland (Shetland).

INDEX TO PLACES

IN THE

PARISH OF MID AND SOUTH YELL.

COUNTY OF ORKNEY AND SHETLAND (SHETLAND).

Name of Place.	No. of Sheet.		Name of Place.	No. of Sheet.	
	6-inch scale.	25·344 in. scale.		6-inch scale.	25·344 in. scale.
Altanie - -	XVI.	3	Gardins - -	XV.	12
Arisdale - -	XXII.	10	Gardins - -	XXI.	4
Bakka - -	XV.	12	Grassfield - -	XI.	15
Bog - -	XXII.	14	Grind - -	"	"
Brethoull - -	"	15	Grind - -	XXII.	14
Brough - -	"	"	Grindabister - -	XI.	15
Bugarth - -	XVI.	3	Gunnigarth - -	XV.	12
Burnside - -	XXII.	10	Haa of Copister - -	XXII.	14
Burranness - -	"	15	Hamnavoe - -	"	10
Burravoe - -	"	"	Hellinaquhida - -	"	15
Camb - -	XI.	15	Heracle - -	XV.	8
Cashigarth - -	XVI.	3	Hevdigarth - -	XI.	15
Clickhimin - -	XXII.	5	Hillhouse - -	XV.	8
Clothan - -	"	9	Hillend - -	XVI.	3
Cluness Cottage - -	"	15	Hillside - -	XI.	15
Copister - -	"	14	Hillside - -	XVI.	3
Corner - -	"	9	Holmsgarth - -	XXII.	15
Craga - -	"	"	Houll - -	XI.	"
Crowsnest - -	XV.	12	Houlland - -	XXII.	14
Church - -	XVI.	3	House of Ulsta - -	"	13
Easter Houses - -	XXII.	9	Kaywick - -	XVI.	3
Everhoull - -	XXI.	4	Kettlester - -	XXII.	15
Fealykirk - -	XXII.	15	Kirkabister - -	XI.	"
Freedom - -	"	9	Kirkhouse - -	XXI.	4
Galtagarth - -	"	14	Knowe - -	"	8
Garderhouse - -	XI.	15	Ladie - -	XV.	"
Gardins of Hamnavoe - -	XXII.	14	Laggins - -	XXI.	4
Gardins of Houlland - -	"	"	Lee of Bakka - -	XV.	8
Gardistaing - -	XVI.	3	Lind - -	XXII.	9
Garths of Gerdie - -	"	"	Linkshouse - -	XVI.	3
Gentleton - -	XXII.	15	Little Gluther - -	XXII.	10
			Little Lind - -	"	9
			Littlester - -	"	15
			Lochside - -	"	14

Name of Place.	No. of Sheet.		Name of Place.	No. of Sheet.	
	6-inch scale.	25·344 in. scale.		6-inch scale.	25·344 in. scale.
Lower Bruntall -	XXII.	15	Rattleton - -	XXI.	8
Lower Gerdie -	XVI.	3	Reafirth - -	XVI.	3
Lowerhoull - -	XV.	8	Red Byres - -	XXII.	15
Lower Houses -	XXII.	14	Rivinsgeo - -	XVI.	3
Lower Sweinsgarth	"	13	Scattlands - -	XV.	8
Lowersound - -	XXI.	8	Seafield - -	XI.	15
Manor House of			Setter - -	XXII.	9
Burravoe - -	XXII.	15	Sperrigarth - -	XVI.	3
Midgarth - -	"	5	Smithfield - -	XXII.	5
Mid Yell - -	{ XI.	15	South-hall - -	XV.	12
	{ XVI.	3	Sound - -	XXI.	8
Moorbrae - -	{ XV.	12	Stivlar - -	XI.	15
Monulee - -	XXII.	15	Strings - -	XXI.	8
Muckle Gluther -	"	10	Tarribrig - -	XXII.	15
Manse - -	XVI.	3	The Cottage - -	"	5
Ness of Gerdie -	"	"	Ulstá - -	"	13
New London - -	XV.	12	Upper Bruntall - -	"	15
Netherhoull - -	XXI.	4	Upper Clothán - -	"	9
Newhouse - -	XXII.	14	Upper Gerdie - -	XVI.	3
Newhouse - -	"	15	Upperhoull - -	XV.	8
Newhouse - -	XXI.	8	Upper Houses - -	XXII.	14
Newton - -	XV.	12	Upper Houses - -	"	9
Nive - -	XXI.	8	Upper Neapaback - -	"	15
Norder House - -	XXII.	16	Uppersound - -	XXI.	8
North Ladie - -	XV.	8	Upper Sweinsgarth	XXII.	13
North-the-burn -	XXII.	5	Utrabister - -	XI.	15
Northpund - -	"	9	Vigga - -	XXI.	4
Nusterhouse - -	XV.	8	Wart - -	XV.	12
Old Hall of Brough	XXII.	15	Westbrough - -	XXI.	4
Overby - -	"	"	Wester House - -	XXII.	13
Park - -	XI.	"	Westpark - -	"	15
Prestapeak - -	XXII.	"	Westpunds - -	"	14
Pund - -	"	9	West Sandwick - -	XV.	8
Pund - -	"	5	Westsandwick House	"	12
Punds - -	XV.	12	West Yell - -	XXI.	8
Punds of Gerdie -	XVI.	3	Whirly - -	XXII.	14
Punds of Ulstá - -	XXII.	9	Whinnerhoull - -	"	13
Quhamm - -	XV.	8			
Quheys - -	XXII.	9			


LONDON:


Printed by GEORGE E. EYRE and WILLIAM SPOTTISWOODE,
Printers to the Queen's most Excellent Majesty.

For Her Majesty's Stationery Office.

[1061.—50.—3/80.]

PARISH OF NORTH YELL,
IN THE
COUNTY OF ORKNEY AND SHETLAND
(SHETLAND).





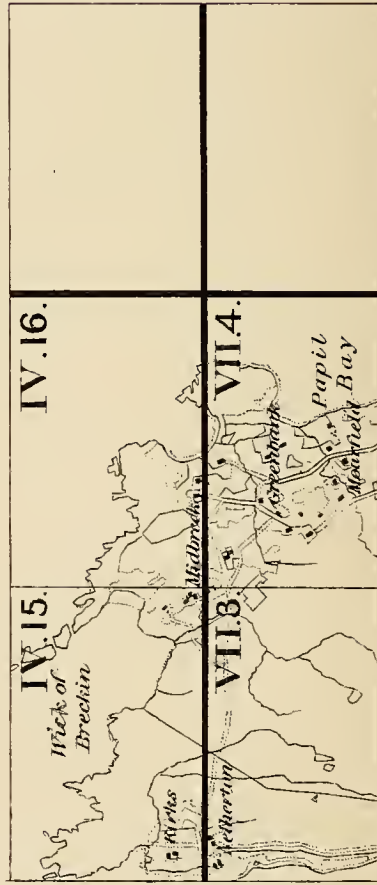
ORDNANCE SURVEY OF SCOTLAND

PARISH OF NORTH YELL

ORKNEY & SHETLAND

(*Shetland*)

INDEX TO THE SHEETS



The Roman numerals (VII) are the numbers of the County or Six-inch Maps.

The Roman numerals with plain figures affixed (VII. 4) are the numbers of the Parish or 2500 Scale Maps.

EXPLANATORY REMARKS

The Scale of the Parish Plans is the 1-2500th of the actual length on the ground, and is equal to 25·344 inches to a mile, or 3·157 chains to an inch, which is very approximately equal to one square inch to one acre, the square of 1·0018 inch being equal to one acre.

The length of each sheet is 1½ miles, and the breadth 1 mile, the area of each sheet is therefore 960 acres.

Each enclosure has a reference number to the area which is given in this Book ; in the case of towns and large villages encircled by a red band, one number and area only are given for the portion within the red band, unless they are contained in more than one parish, in which case a number is given for the portion included in each parish.

The Braces [\] on the plans are to indicate that the spaces so braced are included under the same reference number.

The Altitudes in feet above the Mean Level of the Sea are written thus —31·4.

The Scale of the County Plans is 6 inches to a mile, and each sheet contains 16 sheets of the Parish Plans. There is therefore a double reference number to each sheet of the Parish Plans, as VI. 9., the first number referring to the County Plans, the second number to the Parish Plans.

The dimensions of the sheets on the Six-inch scale being four miles by six miles, the area is twenty-four square miles, equal to 15,360 acres.

The following are the characters employed on the Ordnance Plans on the Scales of 1-2500, and 6 inches to a mile :—

County Names	C	Hundreds or Wards	H
Parishes, Ancient or Mother.....	P	Civil Parishes or Townships	T
Extra Parochial	E	Division of Townships	T
Municipal Wards.....			W

Antiquities	{	ROMAN <i>Denudical or Saxon</i> <i>Norman or Subsequent</i>
-------------------	---	-------------------------------------------------------------------

The descriptions of the boundaries are shown by the following initials :—

Centre of Stream	C.S.	Centre of Fence	C.F.
Centre of Road	C.R.	Top of Cop	T.C.
Side of Stream or Drain ...	S.S. or S.D.	Centre of Wall	C.W.
Root of Hedge	R.H.	Defaced	Def.
Face of Wall	F.W.	Track of Stream.....	T.S.
Undefined.....			Und.

Where a change occurs in the boundaries, the symbol [o—o] is used to show the part at which the change takes place.

N.B.—The areas are computed to the centre of fence, or other boundary of enclosure, except in the following cases :—

- (1.) When the fence or other boundary is also the boundary of a Parish or other Civil Division, which does not follow the centre of the fence, the area is calculated to the Parish or other boundary, and not to the centre.
- (2.) The fences, &c., bounding either side of a railway are included wholly within its area.

N.B.—To convert Decimal Fractions of an Acre into Roods and Perches, multiply the decimal first by 4 and then by 40, preserving the same number of decimals in the product.

Examples—

	Acres.	Acres.
	633·357	527·013
	4	4
	<hr style="width: 50%; margin: 0 auto;"/>	<hr style="width: 50%; margin: 0 auto;"/>
	1·428	·052
	4C	40
	<hr style="width: 50%; margin: 0 auto;"/>	<hr style="width: 50%; margin: 0 auto;"/>
A. R. P.	17·120	2·080
633 1 17		527 0 2

TABLE

FOR CONVERTING DECIMAL PARTS OF AN ACRE INTO ROODS AND PERCHES.

Perch.	0 Rood.	1 Rood.	2 Roods.	3 Roods.	Perch.	0 Rood.	1 Rood.	2 Roods.	3 Roods.
0	·000	·250	·500	·750	21	·131	·381	·631	·881
1	·006	·256	·506	·756	22	·137	·387	·637	·887
2	·012	·262	·512	·762	23	·144	·394	·644	·894
3	·019	·269	·519	·769	24	·150	·400	·650	·900
4	·025	·275	·525	·775	25	·156	·406	·656	·906
5	·031	·281	·531	·781	26	·162	·412	·662	·912
6	·037	·287	·537	·787	27	·169	·419	·669	·919
7	·044	·294	·544	·794	28	·175	·425	·675	·925
8	·050	·300	·550	·800	29	·181	·431	·681	·931
9	·056	·306	·556	·806	30	·187	·437	·687	·937
10	·062	·312	·562	·812	31	·194	·444	·694	·944
11	·069	·319	·569	·819	32	·200	·450	·700	·950
12	·075	·325	·575	·825	33	·206	·456	·706	·956
13	·081	·331	·581	·831	34	·212	·462	·712	·962
14	·087	·337	·587	·837	35	·219	·469	·719	·969
15	·094	·344	·594	·844	36	·225	·475	·725	·975
16	·100	·350	·600	·850	37	·231	·481	·731	·981
17	·106	·356	·606	·856	38	·237	·487	·737	·987
18	·112	·362	·612	·862	39	·244	·494	·744	·994
19	·119	·369	·619	·869	40	·250	·500	·750	1·000
20	·125	·375	·625	·875					

PARISH OF NORTH YELL,

IN THE

COUNTY OF ORKNEY AND SHETLAND—(SHETLAND).

No. of Sheet and Plan and No. on Plan.	Area in Acres.	No. of Sheet and Plan and No. on Plan.	Area in Acres.	No. of Sheet and Plan and No. on Plan.	Area in Acres.
Sheet IV. 15 :—		Sheet IV. 16 :—		Sheet VII. 3 :—	
1	79·260	38	21·717	(cont ^d) 74	·880
2	7·028	39	12·441	75	2·068
3	10·812	40	·169	76	2·233
4	109·312	41	58·800	Sheet VII. 4 :—	
5	·991	42	11·133	77	·220
6	·575	42a	4·626	78	·262
7	6·104	43	1·179	79	·279
8	·498	44	·960	80	37·986
9	·420	45	17·090	81	·577
10	19·316	46	·335	82	·230
11	·787	47	90·721	83	·991
12	1·495	48	·205	84	·907
13	·964	49	·645	85	·319
14	1·946	50	·380	86	·331
15	4·282	51	·133	87	·348
16	·902	52	·235	88	7·316
17	4·913	53	11·368	89	1·204
18	·216	54	3·959	90	·320
19	5·176	Sheet VII. 3 :—		91	42·210
20	1·383	55	·427	92	·291
21	2·893	56	2·033	92a	3·055
22	1·584	57	24·232	93	1·795
23	2·942	58	2·604	93a	·114
24	39·823	59	1·630	94	·177
25	10·246	60	4·420	95	1·926
26	4·163	61	·382	96	·175
27	·115	62	·176	97	10·489
28	·520	63	·431	98	45·518
29	·289	64	1·157	99	·072
30	1·515	65	3·333	100	8·581
31	1·878	66	32·745	101	·447
32	·099	67	·254	102	8·285
33	1·351	68	·241	103	8·620
34	·530	69	10·674	104	1·375
35	·105	70	·101	105	3·407
36	·423	71	·399	106	2·039
37	·211	72	12·797	107	·276
		73	1·044	108	7·063

PARISH OF NORTH YELL.

No. of Sheet and Plan and No. on Plan.	Area in Acres.	No. of Sheet and Plan and No. on Plan.	Area in Acres.	No. of Sheet and Plan and No. on Plan.	Area in Acres.
Sheet VII. 4 :— (cont ^d .)		Sheet VII. 4 :— (cont ^d .)		Sheet VII. 8 :— (cont ^d .)	
109	.275	148	2.175	185	3.570
110	5.218	149	12.019	186	1.023
111	2.049	150	.315	187	12.156
112	1.354	151	19.405	188	5.984
113	11.582	152	2.650	189	6.969
114	1.131	153	.672	190	11.052
115	7.144	154	.921	191	1.185
116	.457	155	.364	192	4.010
117	3.895	156	.287	193	.947
118	7.313	157	2.223	194	1.348
119	.654	158	5.668	195	.278
120	1.743	159	1.203	196	1.568
121	1.310	160	37.278	197	4.829
122	.158	161	7.908	197 _a	.391
123	26.945	162	.257	198	.732
124	4.146	163	.373	199	2.335
125	.114	164	3.513	200	15.600
126	.205	165	1.369	201	30.363
127	3.465	166	19.161	202	.220
128	.450	167	4.387	203	.691
129	1.624	168	3.256	204	.759
130	3.072	169	.382	205	4.468
131	.201	170	.105	206	2.829
132	.362	171	.316	207	.594
133	.763	172	.674	208	6.962
134	5.908	173	1.148	209	30.850
135	.178	174	1.600	210	.379
136	1.584	175	13.658	211	.239
137	.361	176	8.236	212	.602
138	.369	177	3.798	213	5.336
139	42.303	178	.200	214	2.125
140	1.599	179	1.227	215	8.333
141	.804	180	3.448	216	5.871
142	1.641			217	.412
143	.797	Sheet VII. 8 :—			
144	.310	181	11.146		
145	.347	182	10.118		
146	2.004	183	20.299		
147	2.769	184	1.554		
					1387.556

RECAPITULATION.

1332.448	Land.
5.149	Roads.
49.959	Water.
1387.556	Area of the numbered part of the Parish.

No. of Sheet and Plan.	Area in Acres.	No. of Sheet and Plan.	Area in Acres.
<p>UNNUMBERED.</p> <p>Principally on Six-Inch Scale.</p>		<p>Water collectively - - 47·392</p> <hr/> <p>15890·050</p>	
<p>Sheets IV., VII., VIII., XI., XII. :—</p> <p>Moorland, &c. - - - - 15280·443</p> <p>Foreshore - - - - 313·369</p> <p>Kussa Water - - - - 29·235</p> <p>Sigla Water (part of) - - - 4·216</p> <p>Grud Waters - - - - 8·984</p> <p>Fugla Waters - - - - 7·672</p> <p>Muskra Loch - - - - 5·800</p> <p>Gossa Water - - - - 112·960</p> <p>Maea Water - - - - 8·900</p> <p>Mirka Water - - - - 9·386</p> <p>Sandy Water - - - - 29·744</p> <p>Sand Water - - - - 16·853</p> <p>Loch of Garth - - - - 12·276</p> <p>Lochs of Lumbister (part of) - 2·820</p>		<p style="text-align: center;">ISLAND OF GLOUP HOLM.</p> <hr/> <p>Sheet IV. :—</p> <p>Rough pasture, &c. - - - 28·832</p> <p>Foreshore - - - - 1·498</p> <hr/> <p>30·330</p> <p style="text-align: center;">ISLAND OF LINGA.</p> <hr/> <p>Sheet XII. :—</p> <p>Rough pasture, &c. - - - 106·804</p> <p>Foreshore - - - - 15·414</p> <hr/> <p>122·218</p>	

RECAPITULATION FOR THE PARISH.

16748·527	Land.
5·149	Roads.
346·197	Water.
330·281	Foreshore.
<hr/> 17430·154	Total area of the Parish of North Yell, in the County of Orkney and Shetland (Shetland).

INDEX TO PLACES

IN THE

PARISH OF NORTH YELL.

COUNTY OF ORKNEY AND SHETLAND—(SHETLAND).

Name of Place.	No. of Sheet.		Name of Place.	No. of Sheet.	
	6-inch scale.	25·344 in. scale.		6-inch scale.	25·344 in. scale.
Alma - -	VII.	4	Lengarth - -	VII.	4
Backhouse - -	"	"	Midbreck - -	IV.	15
Booth - -	"	8	Midbreck Cottages	VII.	4
Brae - -	IV.	15	Midfield - -	"	"
Braeside - -	VII.	4	Midhouse - -	"	3
Breck - -	"	"	Midkay - -	"	4
Breckin - -	IV.	15	Mid Mursetter - -	"	"
Brough - -	"	16	Millby - -	"	"
Burbreck - -	"	"	Moarfield - -	"	"
Burnside - -	VII.	4	Netherton - -	"	3
Cullivoe - -	"	8	Newhouse - -	IV.	15
Easterhouse - -	"	3	Nornagarth - -	VII.	4
Fealie - -	"	4	North Mursetter - -	"	"
Garths - -	IV.	15	Papil - -	"	"
Gloup Hall - -	VII.	3	Scala - -	"	"
Greenbank - -	"	4	South Mursetter - -	"	"
Haa of Houlland - -	"	"	Stonganess - -	"	8
Houll - -	"	"	Toft - -	IV.	16
Hufield - -	"	"	Turvhouse - -	VII.	4
Kellister - -	"	"	Virdik - -	"	"
Kirkhoull - -	IV.	16	Westerhouse - -	"	3
Kirks - -	"	15	Whallerie - -	IV.	15

LONDON:

Printed by GEORGE E. EYRE and WILLIAM SPOTTISWOODE,
Printers to the Queen's most Excellent Majesty.

For Her Majesty's Stationery Office.

[1061.—50.—3/80.]



ORDNANCE SURVEY OF SCOTLAND.

BOOK OF REFERENCE TO THE PLAN

OF THE

PARISH OF YETHOLM,

IN THE

COUNTY OF ROXBURGH,

CONTAINING 6036·220 ACRES.


COLONEL SIR HENRY JAMES, R.E., F.R.S., F.G.S., &c.,

SUPERINTENDENT OF THE ORDNANCE SURVEY.

PRINTED AT THE ORDNANCE SURVEY OFFICE, SOUTHAMPTON.

1861.

Price One Shilling.



on
ap-
inch

a of

this

are

us—

heet
efore
erals

the

W

T

T

or

rent

—

D. F.

E. C.

W.

Def.

F. S.

shew



EXPLANATORY REMARKS.

The Scale of the Parish Plans is the 1-2500th of the actual length on the ground, and is equal to 25·344 inches to a mile, which is very approximately equal to one square inch to one acre, the square of 1·0018 inch being equal to one acre.

The length of each sheet is 1½ miles, and the width 1 mile, the area of each sheet is therefore 960 acres.

Each enclosure has a reference number to the area which is given in this Book.

The Braces (*f*) on the plans are to indicate that the spaces so braced are included under the same reference number.

The Altitudes in feet above the Mean Level of the Sea are written thus—31·4.

The Scale of the Plans of the County is 6 inches to a mile, and each sheet contains the same area as 16 sheets of the Parish Plans. There is therefore a double reference number to each sheet, as VI. 9., the Roman Numerals referring to the County Plans, the Arabic Figures to the Parish Plans.

The following are the characters employed on the Ordnance Plans on the Scales of 1-2500, and 6 inches to a mile:—

County Names	C	Hundreds or Wards	W
Parishes	P	Townships	T
Extra Parochial	E	Division of Townships	T
Antiquities	{ ROMAN Druidical or Saxon Norman or Subsequent		

The descriptions of the boundaries are shewn by the following initials:—

Centre of Stream	C. S.	Centre of Fence	C. F.
Centre of Road	C. R.	Top of Cop	T. C.
Side of Stream or Drain	S. S. or S. D.	Centre of Wall	C. W.
Root of Hedge	R. H.	Defaced	Def.
Face of Wall	F. W.	Track of Stream	T. S.
Undefined			Und.

Where a change occurs in the boundaries, the symbol [o—o] is used to shew the part at which the change takes place.



TABLE

FOR CONVERTING DECIMAL PARTS OF AN ACRE INTO ROODS AND PERCHES.

PERCHES.	0 ROOD.	1 ROOD.	2 ROODS.	3 ROODS.
0	0·000	0·250	0·500	0·750
1	0·006	0·256	0·506	0·756
2	0·012	0·262	0·512	0·762
3	0·019	0·269	0·519	0·769
4	0·025	0·275	0·525	0·775
5	0·031	0·281	0·531	0·781
6	0·037	0·287	0·537	0·787
7	0·044	0·294	0·544	0·794
8	0·050	0·300	0·550	0·800
9	0·056	0·306	0·556	0·806
10	0·062	0·312	0·562	0·812
11	0·069	0·319	0·569	0·819
12	0·075	0·325	0·575	0·825
13	0·081	0·331	0·581	0·831
14	0·087	0·337	0·587	0·837
15	0·094	0·344	0·594	0·844
16	0·100	0·350	0·600	0·850
17	0·106	0·356	0·606	0·856
18	0·112	0·362	0·612	0·862
19	0·119	0·369	0·619	0·869
20	0·125	0·375	0·625	0·875
21	0·131	0·381	0·631	0·881
22	0·137	0·387	0·637	0·887
23	0·144	0·394	0·644	0·894
24	0·150	0·400	0·650	0·900
25	0·156	0·406	0·656	0·906
26	0·162	0·412	0·662	0·912
27	0·169	0·419	0·669	0·919
28	0·175	0·425	0·675	0·925
29	0·181	0·431	0·681	0·931
30	0·187	0·437	0·687	0·937
31	0·194	0·444	0·694	0·944
32	0·200	0·450	0·700	0·950
33	0·206	0·456	0·706	0·956
34	0·212	0·462	0·712	0·962
35	0·219	0·469	0·719	0·969
36	0·225	0·475	0·725	0·975
37	0·231	0·481	0·731	0·981
38	0·237	0·487	0·737	0·987
39	0·244	0·494	0·744	0·994
40	0·250	0·500	0·750	1·000

N.B.—To convert Decimal Fractions of an Acre into Roods and Perches, multiply the decimal first by 4 and then by 40, preserving the same number of decimals in the product.

EXAMPLE 1.

633·357 Acres.			
4			

1·428			
40			

A.	R.	P.	17·120
633	1	17

EXAMPLE 2.

527·013 Acres.			
4			

·052			
40			

A.	R.	P.	2·080
527	0	2



PARISH OF YETHOLM,

IN THE

COUNTY OF ROXBURGH.

No. of Sheet.	No. on Plan.	Area in Acres.	Description.
X. 12.	1	3·087	Plantation, stream, &c.
”	2	·193	Pasture.
”	3	3·908	Plantation.
”	4	120·016	Rough pasture, streams, roads, &c.
”	5	7·079	Plantation (Stell, part of).
”	6	·203	Space between boundary & fence.
”	7	22·769	Arable.
”	8	4·644	Plantation.
”	9	2·944	Plantation.) Stell Plantation
”	10	8·304	Plantation.) (part of).
”	11	35·798	Arable & stream.
”	12	30·676	Arable, streams, & double fence.
”	13	·266	Space between boundary & fence.
”	14	31·422	Arable, foot-road, & rough pasture.
”	15	2·835	Plantation.
”	16	27·793	Arable.
”	17	28·519	Arable & road.
”	18	23·405	Arable & stream.
XI. 9.	19	34·655	Arable.
”	20	49·969	Arable.
XI. 13.	21	3·942	Rough pasture (4 pieces), &c.
X. 16.	22	·338	Plantation & rough pasture.
”	23	8·790	Arable.
”	24	5·243	Plantation & foot-road.
”	25	1·109	Wideopen, farmsteading & yards.
”	26	1·059	Plantation.
”	27	·113	Old quarry.
”	28	·379	Smithy & garden.
”	29	17·699	Rough pasture, stream, & roads.
”	30	46·780	Arable & streams.
”	32	41·809	Rough pasture & stream.
XI. 13.	33	49·401	Arable & road.
”	34	·825	Rough pasture & old quarry.
X. 16.	35	·230	Plantation & half of double fence.
”	36	18·658	Arable & half of double fence.
”	37	·580	Plantation & half of double fence.
”	38	1·307	Plantation.
”	39	18·749	Arable & double fence.
”	40	2·663	Plantation.
”	41	21·692	Arable & double fence.
		679·851	<i>Carried forward</i>

No. of Sheet.	No. on Plan.	Area in Acres.	Description.
		679·851	<i>Brought forward.</i>
X. 16.	42	20·986	Arable.
"	43	27·008	Arable stream & road.
"	44	·261	Rough pasture.
"	45	38·010	Arable & road.
"	46	·255	Rough pasture & quarry.
"	47	6·913	Plantation, &c.
XI. 13.	48	2·172	Plantation.
"	49	2·974	Plantation.
"	50	38·984	Arable, rough pasture, &c.
"	51	·014	Old Venchen Toll Bar.
"	52	·272	Arable.
"	53	27·825	Arable, rough pasture, & stream.
"	54	·064	Island.
X. 15.	55	20·641	Arable & stream.
"	56	·054	Plantation.
"	57	·152	Plantation.
X. 16.	58	22·502	Arable, road, &c.
"	59	·200	Plantation.
"	60	21·833	Arable, stream, & double fence.
"	61	·276	Plantation, foot-road, &c.
"	62	20·671	Arable.
"	63	2·385	Plantation.
"	64	23·182	Arable & stream.
"	65	·820	Plantation.
"	66	20·263	Arable.
"	67	49·066	Rough pasture, roads, &c.
"	68	3·053	Plantation & old quarries.
XI. 13.	69	44·955	Arable, stream, roads, &c.
"	69 ^a	·120	Private road.
"	70	29·306	Arable, road, & stream.
"	71	10·213	Rough pasture & streams.
"	72	2·623	Rough pasture & streams.
"	73	·838	Rough pasture, stream, & marsh.
"	74	17·199	Arable.
"	75	1·030	Rough pasture & stream.
"	76	·311	Arable.
"	77	·013	Shottonburn Toll Bar.
"	78	10·380	Arable, roads, & streams.
X. 15.	79	15·296	Arable & stream.
"	80	2·871	Plantation & quarry.
"	81	19·306	Arable.
"	82	2·648	Plantation, rocks, & footroad.
X. 16.	83	21·924	Arable.
"	84	·084	Quarry.
"	85	20·814	Arable & road.
"	86	·505	Plantation.
"	87	·470	Private road.
"	88	·359	Plantation, road, & stream.
"	89	·080	House & garden.
"	90	1·797	Private road.
		1233·829	<i>Carried forward.</i>

No. of Sheet.	No. on Plan.	Area in Acres.	Description.
		1233·829	<i>Brought forward.</i>
X. 16.	91	20·378	Arable.
„	92	2·013	Plantation & stream.
„	93	·492	Plantation.
„	94	23·534	Arable.
„	95	4·170	Plantation.
„	96	31·023	Arable & road.
„	97	22·325	Arable, streams, road, &c.
XI. 13.	98	·500	Mill pond.
„	99	·145	Mill pond.
„	100	·191	Plantation & stream.
„	101	·266	Garden & piggeries.
„	102	2·029	Venchen, farm-steading & yards.
„	103	·519	Private roads.
„	104	·011	House.
„	105	·125	Plantation & foot-road.
„	106	·624	Venchen House, garden, &c.
„	107	25·297	Pasture, streams, roads, &c.
„	108	·423	Garden.
„	109	·026	House & shed.
„	110	·014	House.
„	111	·012	House & shed.
„	112	·306	House & garden.
„	113	·308	Rough pasture.
„	114	18·345	Arable.
„	115	1·221	Public road.
„	116	1·203	Rough pasture, furze, stream, &c.
„	117	·630	Houses & gardens.
„	118	·015	Piggeries.
„	119	1·230	Arable & stream.
„	120	·020	House.
„	121	1·777	Farm-steading, &c. } Yetholm
„	122	·980	House, yards, &c. } Mains.
X. 15.	124	3·077	Plantation, stream, & old quarry.
„	125	12·381	Arable.
„	126	1·291	Plantation.
„	127	·101	Plantation & stream.
„	128	·760	Plantation & stream.
„	129	16·056	Arable.
„	130	·734	Plantation.
„	131	22·714	Arable & road.
X. 16.	132	20·461	Arable & double fence.
„	133	18·109	Arable & double fence.
„	134	4·399	Plantation, quarry, & road.
„	135	14·926	Arable.
„	136	1·307	Plantation, stream, foot-road, &c.
„	137	3·228	Plantation & stream.
„	138	14·079	Park.
„	138a	·089	Plantation.
„	139	·216	Plantation.
„	140	9·060	Arable.
		1536·969	<i>Carried forward.</i>

No. of Sheet.	No. on Plan.	Area in Aeres.	Description.
		1536·969	<i>Brought forward.</i>
X. 16.	141	·748	Plantation & stream.
„	142	·200	Plantation, road, & stream.
„	143	6·529	Arable.
„	144	·370	Plantation.
„	145	1·461	Plantation & road.
„	146	·180	Plantation.
„	147	·404	Plantation.
„	148	18·803	Arable.
„	149	39·141	Rough pasture, road, & quarries.
„	150	39·230	Arable & stream.
„	151	·185	Rough pasture.
XI. 13.	152	42·338	Arable, road, & stream.
„	153	·491	Plantation.
„	154	·027	Plantation.
„	155	2·964	Arable.
„	156	·480	Private road.
„	157	·054	Drying green.
„	158	·218	Plantation & bank of road.
„	159	1·300	Plantation, bank of road, & stream
„	160	·039	Plantation & stream.
„	161	·688	Plantation & stream.
„	162	27·562	Arable.
„	163	·190	Pool of water.
„	164	8·625	Rough pasture, road, & marsh.
„	165	6·343	Arable.
„	166	32·064	Arable.
„	167	1·058	Public road.
„	168	·561	Mill pond.
„	169	·079	Pond.
„	170	5·811	Rough pasture, stream, & roads.
X. 15.	171	·050	Plantation.
„	172	2·540	Rough pasture, & stream.
„	173	·784	Plantation & stream.
X. 16.	174	2·322	Plantation.
„	175	·276	Plantation & rough pasture.
„	176	·591	Garden.
„	177	2·963	Ornamental grounds.
„	178	·010	Lodge.
„	179	4·697	Public road.
„	180	3·260	Park.
„	181	·121	Cherry-trees, house & yard.
„	181 ^a	·081	Private road.
„	182	·239	Plantation & stream.
„	183	·085	Plantation.
„	184	·050	House & yards.
„	185	1·440	Farm-steading & yards.
„	186	·398	Mill pond.
„	187	·869	Private road.
„	188	·135	Pond.
„	189	·049	Plantation.
		1796·072	<i>Carried forward.</i>

No. of Sheet.	No. on Plan.	Area in Acres.	Description.
		1796·072	<i>Brought forward.</i>
X. 16.	190	·571	Houses, gardens, & frontage.
”	191	20·669	Arable & double fence.
”	192	·190	Plantation.
”	193	·056	Plantation.
”	194	30·217	Arable & stream.
”	195	·157	Rough pasture.
XI. 13.	196	·424	Plantation.
”	197	9·694	Arable.
”	198	·189	Pool of water.
”	199	7·284	Rough pasture & stream.
”	200	29·035	Rough pasture, road, streams, &c.
”	201	·148	Three pools of water.
”	202	11·452	Arable.
”	203	40·395	Arable & footpath.
”	204	52·979	Arable, sheep-pen, & roads.
”	205	4·177	Rough pasture & streams.
”	206	29·489	Arable & stream.
XVI. 3.	207	3·047	Arable & stream.
”	208	·239	Plantation.
”	209	·313	Thirlestane Smithy & garden.
XVI. 4.	210	26·875	Arable, stream, road, &c.
”	211	27·671	Arable & shed.
X. 16.	212	·039	Plantation.
”	213	22·377	Arable & stream.
”	214	·035	Piggeries.
XVI. 4.	215	14·525	Arable.
”	216	29·723	Arable.
”	217	17·710	Arable, furze, rocks, & road.
”	218	39·031	Arable & road.
XVII. 1.	219	·049	Pool of water.
”	220	10·972	Arable.
”	221	12·904	Arable & stream.
XI. 13.	222	·074	Pond.
XVII. 1.	223	25·257	Arable & old quarry.
XVI. 4.	224	·062	Private road.
”	225	·320	Thirlestane, house & gardens.
”	226	5·952	Arable & shed.
”	227	1·678	Arable.
”	228	11·974	Arable & stream.
”	229	14·433	Arable & stream.
”	230	3·598	Arable & stream.
”	231	1·781	Arable & stream.
”	232	4·775	Arable.
”	233	1·542	Arable & rough pasture.
”	234	2·285	Arable.
”	235	1·676	Arable & rough pasture.
”	236	4·054	Arable & rough pasture.
”	237	5·026	Arable & stream.
”	238	1·746	Arable & stream.
”	239	1·324	Arable.
		2326·265	<i>Carried forward.</i>

No. of Sheet.	No. on Plan.	Area in Aeres.	Description.
		2326·265	<i>Brought forward.</i>
XVI. 4.	240	·842	Arable.
”	241	1·547	Arable.
”	242	12·639	Arable.
”	243	·170	Brachouse & garden.
”	244	·191	Plantation & Virtue Well.
XVII. 1	245	·406	Stream.
”	246	8·361	Arable.
”	247	9·088	Arable.
”	248	11·674	Arable & streams.
”	249	7·101	Public road.
”	250	41·833	Arable & roads.
”	251	·131	Old quarry.
”	252	3·057	Plantation.
”	253	5·385	Shielknowe Plantation, &c.
XVI. 4.	254	·131	Plantation & stream.
”	255	·086	Plantation.
”	256	8·163	Arable.
”	257	6·806	Arable.
”	258	6·413	Arable.
”	259	5·778	Arable.
”	260	5·665	Arable.
”	261	4·146	Arable.
”	261a	·089	Plantation.
”	262	9·596	Arable.
”	263	·247	Plantation.
”	264	3·655	Public road.
”	265	12·551	Arable & streams.
”	266	4·324	Arable & stream.
”	267	·046	Private road.
”	268	1·664	Arable & stream.
”	269	4·917	Arable & stream.
”	270	7·837	Arable.
”	271	4·343	Arable.
”	272	1·486	Arable & stream.
”	273	2·013	Arable & stream.
”	274	6·147	Arable & stream.
”	275	·971	Plantation & stream.
”	276	12·792	Public road.
”	277	37·782	Rough pasture, streams, & roads.
”	277a	4·506	Rough pasture & road.
”	278	49·439	Bowmont Water.
”	279	·072	Island.
”	280	1·784	Rough pasture & stream.
”	281	5·070	Arable & road.
”	281a	6·915	Arable, roads, & double fence.
”	282	·280	Blunty's Mill, garden & yard.
XVII. 1.	283	·146	Private road.
”	284	1·005	Arable.
”	285	·660	Arable.
”	286	5·107	Arable.
		2651·322	<i>Carried forward.</i>

No. of Sheet.	No. on Plan.	Area in Acres.	Description.
		2651·322	<i>Brought forward.</i>
XVII. 1.	287	5·956	Arable.
”	288	1·449	Private road.
”	289	10·914	Arable.
”	290	5·800	Arable & bank of road.
”	291	2·567	Arable & stream.
”	292	2·186	Arable & stream.
”	293	1·645	Arable & stream.
”	294	11·263	Arable & streams.
”	295	3·923	Arable.
”	296	3·370	Arable.
”	297	4 088	Arable.
”	298	3·631	Plantation.
”	299	·939	Pasture & road.
”	300	4·621	Plantation &c. } King's Plantation.
”	301	37·153	Arable & roads.
”	302	·119	Old quarry.
”	303	·320	Rough pasture.
”	304	36·512	Rough pasture, roads, & streams.
”	305	·986	Mill pond.
”	306	·702	Rough pasture (3 pieces), &c.
”	307	26·412	Arable & road.
”	308	34·960	Arable & stream.
”	309	·281	Rough pasture.
XVI. 4.	310	·104	Curling house & pasture.
”	311	·146	Curling pond.
”	312	·800	Arable, road, &c.
”	313	·514	Houses, yards, garden, &c
”	314	·794	Arable, road, stream, &c.
”	315	·686	Rough pasture & road.
”	316	1·186	Lochtower, farm-steading & yards.
”	317	·163	Plantation.
”	318	·038	Plantation.
”	319	·044	Private road.
”	320	·953	Lochtower, house, gardens, &c.
”	321	·129	Plantation.
”	322	·211	Space between boundary & fence.
”	323	·623	Private road.
”	324	30·575	Arable.
”	325	23·715	Arable.
”	326	3·012	Plantation.
”	327	11·951	Arable.
”	328	·276	Private road.
”	329	3·967	Arable.
”	330	6·158	Arable.
”	331	6·032	Arable.
”	332	·079	Garden.
”	333	3·965	Arable.
”	334	1·854	Arable.
”	335	3·199	Arable.
”	336	20·774	Yetholm Loch (half of).
		2973·067	<i>Carried forward</i>

No. of Sheet.	No. on Plan.	Area in Acres.	Description.
		2973·067	<i>Brought forward.</i>
XVI. 4.	337	26·117	Arable, rough pasture, & roads.
”	338	1·979	Plantation.
”	339	·220	Plantation.
”	340	·385	Plantation.
”	341	49·911	Arable & road.
”	342	·798	Plantation.
”	343	·205	House, kennel, yard, & garden.
”	344	1·938	Private road.
”	345	5·251	Arable.
”	346	1·131	Arable.
”	347	1·822	Arable.
”	348	2·179	Arable.
”	349	6·322	Arable.
”	350	1·217	Arable.
”	351	1·969	Arable.
”	352	2·617	Arable.
”	353	·591	Plantation.
”	354	·241	Garden.
”	355	1·168	Arable.
”	356	·410	Arable & well.
”	357	·032	House.
”	358	·560	Plantation.
”	359	1·399	Houses, yards, & gardens.
”	360	·444	Public road.
”	361	·250	Gardens.
”	362	·330	Houses, yards, gardens, & ruins.
”	363	·201	Public road.
”	364	·600	Houses, yards, gardens, & ruins.
”	365	·462	Public road.
”	366	1·396	Church, houses, yards, & gardens.
”	367	·414	Garden.
”	368	·424	Yetholm Hall, &c.
”	369	2·726	Houses, yards, & gardens.
”	370	·088	Plantation.
”	371	·140	Pasture.
”	372	·484	Pasture & road.
”	373	·042	House.
”	374	·472	School, house, yard, & garden.
”	375	·289	Pasture & road.
”	376	·723	Houses, yards, & garden.
”	377	·956	Pasture.
”	378	·611	Pasture & road.
”	379	·287	Girls school, road, yard, & garden.
”	380	1·700	Waste (village green).
”	381	·059	Free Church & yard.
”	382	·221	House.
”	383	·030	House.
”	384	1·854	Pasture.
”	385	1·413	Houses, yards, & gardens.
”	386	·379	Public road.
		3098·524	<i>Carried forward.</i>

No. of Sheet.	No. on Plan.	Area in Acres.	Description.
		3098·524	<i>Brought forward.</i>
XVI. 4.	387	·113	House & garden.
”	388	·183	Plantation.
”	389	·487	Pasture.
”	390	·012	Shed.
”	391	1·292	Pasture.
”	392	·042	Plantation.
”	393	·348	Gardens & house.
”	394	·713	Houses, yards, & gardens.
”	395	·212	Houses, yards, & gardens.
”	396	·067	Pasture.
”	397	·155	Houses & garden.
”	398	·318	Pasture.
”	399	·069	Garden.
”	400	2·287	Houses & gardens.
”	401	·199	Plantation.
”	402	1·948	Arable & stream.
”	403	6·033	Arable & stream.
”	404	·111	Plantation.
”	405	·129	Public road.
”	406	·749	Arable & stream.
”	407	1·021	Plantation, stream, & roads.
”	408	·719	Plantation.
”	409	6·922	Pasture, roads, & bank of road.
”	410	5·242	Arable.
”	411	1·374	Mill lade.
”	412	2·029	Plantation.
”	413	·141	Private road.
”	414	·007	House.
”	415	·455	Park.
”	416	·154	Plantation & road.
”	417	·971	Manse, offices, yards, &c.
”	418	·089	Private road.
”	419	·135	Plantation.
”	420	·605	Yetholm Mill, offices, yards, &c.
”	421	1·303	Church & burial-ground.
”	422	·640	Plantation.
XVII. 1.	423	·733	Houses, yards, & gardens.
”	424	·181	Public road.
XVI. 4.	425	·235	Garden.
XVII. 1.	426	·511	Rough pasture & road.
”	427	1·391	Houses, yards, & gardens.
”	428	1·552	Houses, yards, & gardens.
”	429	·965	Houses, yards, & gardens.
”	430	·260	Houses & gardens.
”	431	·315	Pasture & stream.
”	432	·798	Houses, yards, & gardens.
”	432 ^a	·121	Houses, yards, & garden.
”	433	·014	Shed.
”	434	·048	Pasture.
”	435	·360	Houses, yards, & gardens.
		3143·282	<i>Carried forward.</i>

No. of Sheet.	No. on Plan.	Area in Acres.	Description.
		3143·282	<i>Brought forward.</i>
XVII. 1.	436	2·000	Waste (village green).
„	437	13·758	Arable & bank of road.
„	438	15·409	Arable & rough pasture.
„	439	40·175	Arable & rough pasture.
„	440	43·134	Arable.
„	441	24·168	Arable.
„	442	·958	Rough pasture & stream.
XVI. 4.	443	6·355	Arable & road.
„	444	3·103	Arable & small plantation.
XVII. 1.	445	4·270	Arable & road.
„	446	9·374	Arable & double fence.
„	447	1·988	Arable & double fence.
„	448	14·217	Arable, roads, stream, & furze.
„	449	·987	Arable.
„	450	·111	Arable.
„	451	·100	Arable.
„	452	·119	Arable.
„	453	·110	Arable.
„	454	·350	Arable.
„	455	·122	Arable.
„	456	2·896	Arable.
„	457	·137	Arable.
„	458	2·057	Arable.
„	459	·140	Arable.
„	460	2·735	Public road.
„	461	36·400	Arable.
„	462	19·593	Arable & stream.
„	463	·039	House & shed.
„	464	·170	Garden.
„	465	4·749	Rough pasture, stream, & roads.
„	466	15·394	Arable.
XVI. 4.	467	·241	Plantation, road, & marsh.
„	468	24·028	Arable & road.
„	469	14·971	Arable.
„	470	2·217	Arable, rough pasture, & road.
„	471	16·716	Plantation, roads, rocks, & marsh.
„	472	·163	Pond.
„	473	·590	Pasture & road.
„	474	·517	Plantation.
„	475	·340	Plantation.
„	476	7·646	Arable.
„	477	3·225	Arable.
„	478	4·038	Arable.
„	479	4·562	Arable.
„	480	3·836	Arable.
„	481	4·005	Arable.
„	482	3·612	Arable.
„	483	4·034	Arable.
„	484	4·367	Arable.
„	485	4·640	Arable.
		3512·148	<i>Carried forward</i>

No. of Sheet.	No. on Plan.	Area in Acres.	Description.
		3512·148	<i>Brought forward.</i>
XVI. 4.	486	3·173	Arable.
"	487	1·937	Arable.
"	488	·189	Plantation.
"	489	6·490	Arable & stream.
"	490	3·880	Arable, stream, & road.
"	491	·289	Plantation.
"	492	1·995	Public road.
"	493	·863	Rough pasture & furze.
"	494	2·522	Island—furze.
"	495	15·553	Rough pasture, streams, & roads.
"	496	·331	Saw mill, offices, & yards.
"	497	4·796	Plantation.
"	498	6·284	Arable & rough pasture.
"	499	1·377	Plantation.
XVII. 1.	500	6·711	Arable.
"	501	3·901	Rough pasture & old quarry.
"	502	10·758	Arable & rough pasture.
"	503	12·034	Arable, stream, & rough pasture.
XVI. 8.	504	50·265	Arable.
"	504a	·866	Plantation & quarry.
"	505	15·965	Arable.
"	506	6·409	Arable.
XVI. 4.	507	3·623	Arable.
XVI. 8.	508	4·016	Arable.
XVI. 4.	509	4·490	Arable.
XVI. 8.	510	2·993	Arable & small plantation.
XVI. 4.	511	3·975	Arable & stream.
XVI. 8.	512	7·242	Arable.
"	513	·623	Rough pasture.
"	514	1·064	Plantation.
"	515	9·025	Arable & road.
"	516	7·895	Arable.
"	517	·826	Rough pasture.
XVI. 4.	518	3·533	Plantation & old quarry.
XVI. 8.	519	1·418	Plantation.
XVII. 5.	520	2·791	Plantation.
XVI. 8.	521	·272	Space between boundary & fence.
"	522	29·571	Arable & footpath.
"	523	2·446	Plantation & rocks.
"	524	·264	Plantation.
"	525	5·066	Arable.
"	526	6·312	Arable.
"	527	4·232	Arable.
"	528	7·265	Arable.
"	529	7·135	Arable.
"	530	·289	Rough pasture.
"	531	1·013	Rough pasture.
"	532	·839	Island.
"	533	2·028	Rough pasture (4 picces).
"	534	32·100	Arable.
		3821·082	<i>Carried forward.</i>

No. of Sheet.	No. on Plan.	Area in Acres.	Description.
		3821·082	<i>Brought forward.</i>
XVI. 8.	535	5·572	Arable.
"	536	1·444	Arable & road.
"	537	5·982	Arable.
"	538	·047	Plantation.
"	539	·268	Private road.
"	540	·069	Plantation.
"	541	·687	Duncanhaugh Mill, offices, &c.
"	542	·120	Island.
"	543	·219	Rough pasture & roads.
"	544	·165	Plantation.
"	545	·650	Houses, yards, & pasture.
"	546	·200	Pond.
"	547	·040	Houses.
"	548	·513	Hayhope, house, offices, yards, &c.
"	549	5·899	Arable.
"	550	16·342	Arable & stream.
"	551	·771	Rough pasture.
XVII. 5.	552	48·338	Rough pasture, rocks, & stream.
"	553	1·688	Rough pasture.
"	554	·846	Halterburn, house, offices, &c.
"	555	·109	Pasture.
"	556	3·817	Plantation.
XVI. 8.	557	·620	Public road (half of).
"	558	23·173	Arable.
"	559	3·218	Arable.
"	560	3·611	Arable.
"	561	4·066	Arable.
"	562	4·297	Arable.
"	563	2·379	Plantation.
"	564	·612	Mill lead.
"	565	9·249	Rough pasture & roads.
"	566	·914	Island.
"	567	·234	Public road (half of).
"	568	1·165	Arable.
"	569	·060	Primsidemill Old Toll & garden.
"	570	·197	Public road.
"	571	1·260	Arable.
"	572	·310	Pasture & road.
"	573	·450	Primsidemill, houses, yards, &c.
"	574	1·586	Arable & road.
"	575	·276	Pasture.
"	576	1·471	Rough pasture.
"	577	8·195	Arable.
"	578	1·065	Private road.
"	579	7·761	Arable & stream.
XVII. 5.	580	15·530	Arable, road, & stream.
XVI. 8.	581	·146	Plantation.
XVII. 5.	582	10·505	Arable, road, & stream.
"	583	·429	Rough pasture & stream.
"	584	2·794	Plantation.
		4020·441	<i>Carried forward.</i>

No. of Sheet.	No. on Plan.	Area in Aeres.	Description.
		4020·441	<i>Brought forward.</i>
XVII. 5.	585	14·337	Rough pasture & road.
”	586	2·854	Plantation.
”	587	15·480	Rough pasture & road.
”	588	16·149	Rough pasture & stream.
”	589	28·041	Arable.
”	590	13·678	Arable.
”	591	15·015	Arable.
”	592	1783·090	Rough pasture, streams, roads, &c.
”	593	41·517	Rough pasture & roads.
”	594	6·696	Arable.
”	595	·177	Rough pasture.
”	596	7·706	Arable & stream.
”	597	12·590	Arable, road, & stream.
”	598	·120	Plantation.
”	599	6·840	Rough pasture, & road.
”	600	13·157	Arable, road, & stream.
”	601	11·512	Pasture, streams, & roads.
XVII. 9.	602	13·669	Arable & road.
”	603	·401	Burnhead, house, offices, & yards.
”	604	·341	Plantation & small garden.
”	605	·154	Garden.
”	606	·110	Mill pond.
XVII. 10.	607	6·311	Arable & roads.
”	608	·090	Plantation.
”	609	5·146	Arable.
”	610	·092	Old Burnhead, house & garden.
”	611	·196	Plantation.
”	612	·107	Garden.
”	613	·203	Sheepfold.
		6036·220	

RECAPITULATION.

5921·441	Land.
76·678	Water.
38·101	Public Roads.
6036·220	Total Area of the Parish of Yetholm in the County of Roxburgh.

INDEX TO PLACES

IN THE

PARISH OF YETHOLM.

COUNTY OF ROXBURGH.

Name of Place.	No. of Sheet.		Descriptive Remarks.
	6 inch scale.	25·344 in. scale.	
Blunty's Mill (Woollen) . .	XVI.	4	A small woollen factory.
Bowmont Water.	{ XI. to XVII.	13 1	} Extends through the whole parish.
Brachouse	XVI.	4	
Bught Knowe.	XVII.	9	
Burnhead.	"	9	A dwelling house.
Burnt Humbleton.	"	2	A considerable hill.
Camp.	"	1	
Camp (Remains of)	X.	16	
Camp (Remains of)	XVII.	5	
Camp (Remains of)	"	1	
Camp (Remains of)	"	9	
Castle Law.	X.	16	
Cat Craig.	"	15	A prominent rock.
Cherrytrees.	"	16	A gentleman's mansion.
Cheviot Hills.	{ XVI. to XVII.	18 1	} Extends through the whole parish.
Church.	XVI.	4	
County Police Station	"	4	A small building.
Corbie Knowe.	X.	16	
Countrip Sike.	{ XI. XVII.	13 1, 2	
Cross Keys (P. H.)	"	1	A third class inn.
Davie Rig	"	5	
Dow Brae	XVI.	4	
Dowbrae Well	"	4	An excellent spring.
Dryslack Burn	XVII.	5	
Duncanhaugh Mill.	XVI.	8	A flour mill & dwelling house.
Elsden Burn	XVII.	6	
Frec Church	XVI.	4	A very plain building.
Girls School.	"	4	
Glebc.	{ " " XVII.	4 1	
Green Humbleton.	"	1	A hill.
Grey Horse (P. H.)	"	1	
Halter Burn	"	5	
Halterburn.	"	5	A farm house & steading.

Name of Place.	No. of Sheet.		Descriptive Remarks
	6 inch scale.	25-344 in. scale.	
Halfwayhouse.	XVII.	1	An old thatched cottage.
Hayhope.	XVI.	8	A farm house & steading.
Humbleton Sike.	XVII.	1, 2, 6	
Humbleton Swyre.	„	2	A ridge.
Kirk Yetholm.	{ XVI. XVII.	4 1	} An irregular built village
Latchly Hill	„	9	
Latchly Sike.	„	9, 10	
Loch Tower (Site of)	XVI.	4	
Lochtower	„	4	A farm house & steading.
Long Stream	„	4	
Lords Well.	„	4	
Maddies Well.	XVII.	6	An excellent spring.
Manse.	XVI.	4	The parish minister's residence.
Nags Head (Temperance Inn).	„	4	A small inn.
North Dean	XVII.	6, 10	
Old Halterburnhead.	„	10	A shepherd's house.
Old Venchen T. P.	XI.	13	
Oxpool.	XVII.	6	Part of a common.
Plough Inn.	XVI.	4	A respectable country inn.
Plough Inn.	XVII.	1	A respectable country inn.
Post Office.	XVI.	4	
Primsidemill	„	8	A farm house & steading.
Primsidemill Old Toll	„	8	
Public Library	„	4	
Rings Plantation	XVII.	1	
Shepherd's Arms (Temper- ance Inn).	„	1	
School.	XVI.	4	The parochial school.
School (Endowed).	XVII.	1	
Shiel Knowe	„	5	
Shiel Knowe	„	1	
Shielknowe Burn	„	1, 5, 6	
Shielknowe Plantation	„	1	
Shotton Burn.	{ XVI. XVII.	13 1	
Shottonburn T. P.	XI.	13	A small cottage
Site of Chapel.	XVII.	1	
South Dean.	„	6, 10	
Stell Plantation.	X.	12	
Stob Rig.	XVII.	6	
Stob Stones.	„	6	Two stones.
Swan Inn.	XVI.	4	A third class public house.
Staerough Hill	XVII.	1, 5	
Steer Rig.	„	10, 14	

Name of Place.	No. of Sheet.		Descriptive Remarks.
	6 inch scale.	25·344 in. scale.	
The Goat.	XVI.	4, 8	
The Loanings.	XVII.	1	
The Gray Stone.	„	2	
The Neuk.	„	9	A hollow.
The Piper's Faulds.	„	10	A portion of ground.
The Piper's Grave.	„	10	A stone & grave.
The Sike.	„	6	
The Stank.	{ XVI.	4	
	{ XVII.	1	
The Swalls.	„	10	A three peaked hill.
The Two Gray Stones.	„	6	
The Tongue.	„	6	A portion of common.
Thirlestane.	XVI.	4	A farm house & steading.
Thirlestane Hill.	X.	15, 16	
Thirlestane Burn.	{ IX.	15	
	{ XVI.	3, 4	
Thirlestane Smithy.	„	3	A dwelling house & smithy
Thirlestane Tower (Site of)	„	4	
Tinkler's Row.	XVII.	1	
Town Yetholm.	XVI.	4	A well built village.
Tod Craigs.	„	4	
Tuppie's Grave.	XVII.	6	A suicides grave.
U. P. Church.	XVI.	4	
Venchen.	XI.	13	A farm house & steading.
Venchen Hill.	X.	16	
Virtue Well.	XVI.	4	An excellent spring.
Wideopen.	X.	16	Hinds cottages & farm-
Wideopen Head.	XVII.	6	steading.
Wideopen Moor.	X.	12	
Wildgoose Hill.	XVII.	9	
Windshaw Hill.	„	5	
Witchleuch Burn.	„	5, 6	
White Law.	„	6	
Whitelaw Nick.	„	6	
Yetholm Common.	„	6	
Yetholm Hall.	XVI.	4	A neat dwelling house.
Yetholm Haugh.	{ „	4, 8	
	{ XVII.	1	
Yetholm Loch.	XVI.	3, 4	
Yetholm Law.	„	8	
Yetholm Mains.	XI.	13	A farm house & steading.
Yetholm Mill (Corn).	XVI.	4	A large corn mill.

AGENTS FOR THE SALE
OF THE
ORDNANCE PLANS.

ENGLAND.

LONDON.	} <ul style="list-style-type: none"> Mr. E. Bumpus, 6, Holborn Bars, E.C. Mr. J. Arrowsmith, 10, Soho Square, W. Messrs. Letts, Son, & Co., 8, Royal Exchange, E.C. Messrs. Longman & Co., Paternoster Row, E.C. Mr. E. Stanford, 6, Charing Cross, S.W. Messrs. Vaehar & Son, 29, Parliament Street, S.W. Messrs. Williams & Norgate, 14, Henrietta Street, Covent Garden. Messrs. G. Philip & Son, 32, Fleet Street, E.C.; & L'pool. Mr. J. Wyld, Charing Cross. Dr. J. J. Whitty, C.E., 35, Parliament Street, S.W.
APPLEBY	Mr. J. Whitehead.
ALNWICK	Mr. M. Smith.
BRADFORD	Mr. Henry Gaskarth, Westgate.
BATH	Messrs. Sims & Son.
BIRMINGHAM	Mr. H. Wright (late Napper & Wright).
BEVERLEY	Mr. John Kemp.
BOLTON	Mr. H. Bradbury.
BRISTOL	Mr. John Lavars.
BISHOP AUCKLAND	Mr. M. Braithwaite.
BARNARD CASTLE.	Messrs. J. & R. W. Atkinson.
CLEVELAND, York- shire.	} Mr. George Dixon.
CARDIFF	Mr. Hugh Bird.
CARLISLE	Messrs. Thurnam & Sons.
COVENTRY	Mr. Edward Wright.
CHELMSFORD	Mr. Thomas B. Arthy.
COCKERMOUTH ..	Mrs. M. Bailey.
DARLINGTON	Mr. H. Penney.
DURHAM	Mr. George Andrews.
DOVER	Mr. M. C. & F. Batcheller.
DEVONPORT.....	Mr. S. W. Hearle.
FAREHAM	Mr. George Sutton.
GLOUCESTER	Messrs. G. J. Wait & Co.
GREAT AYTON, nr. Stokesley, York- shire.	} Mr. G. Dixon.
HARTLEPOOL	Messrs. Pearson & Co.
HUDDERSFIELD ..	Mr. A. L. Peace.
HULL	Mr. J. W. Leng.
KIRKBY LONSDALE	Mr. R. Morphet.
KENDAL	Mr. T. Atkinson.
KESWICK.....	Mr. James Mayo.
LIVERPOOL	{ Messrs. Philip, Son, & Nephew, 49 & 51, South Castle St. Messrs. Webb & Hunt. Mr. J. R. Isaac.

AGENTS, ENGLAND—CONTINUED.

LEEDS	Mr. J. Smith.
LONGTON	Mr. F. S. Wright
LONGPORT, Staff..	Mr. Evans.
MARYPORT	Mr. John Adair.
MALTON	Mr. H. Smithson.
MANCHESTER	{ Mr. E. Slater. Mr. W. T. Hansbrow, 111, Bury New Road.
NORTH SHIELDS..	Messrs. Phillipson & Hare.
NORWICH	Mr. H. Pigg.
NEWCASTLE.	Mr. R. Turner.
NOTTINGHAM	Mr. R. Sutton.
OLDHAM	Mr. John Hirst.
OXFORD	Messrs. Spiers & Son.
PENRITH.	Mr. B. T. Sweeten.
PORTSMOUTH	Mr. W. H. Charpentier
PLYMOUTH	Mr. J. Land.
PRESTON	Mr. R. Veevers.
READING	Mr. G. Lovejoy.
ROCHDALE	Mr. E. Wrigley.
RICHMOND, York- shire.	{ Mr. J. Bell.
RIPON	Messrs. Johnston & Co.
SCARBOROUGH. . . .	Mr. S. W. Theakstone.
SETTLE	Mr. J. Wildman.
SHEFFIELD	Mr. H. Pawson.
SWANSEA.	Mr. E. Pearce.
STOCKTON-ON-TEES	Messrs. Jennett & Co.
SOUTHAMPTON . . .	{ Messrs. Forbes & Bennet. Mr. W. Sharland.
SUNDERLAND	Mr. W. H. Hills.
TORQUAY.	Mr. W. T. Fisher.
THIRSK	Mr. W. Bransby.
ULVERSTON.	Mr. Soulby.
WAKEFIELD	Messrs. Hicks & Allen.
WIGAN	Mr. S. G. Bucknall.
WHITEHAVEN. . . .	Messrs. Callender & Dixon.
WINDERMERE. . . .	Mr. J. Garnett.
WORCESTER.	Mr. J. R. Mister.
WOLSINGHAM. . . .	Mr. J. Chapman, Postmaster, &c.
YORK	{ Mr. J. Glaisby. Mr. J. Sampson.

SCOTLAND.


EDINBURGH	{ Messrs. Johnston, 4, St. Andrew Square. Messrs. Black, North Bridge. Mr. T. C. Jack, Princes Street.
AYR.	Mr. John Dick.
ABERDEEN	Messrs. Keith & Gibb.
AIRDRIE, Lanarksh	Mr. Thomas Forsyth.
ANNAN	Mr. William Cuthbertson.
BATHGATE	Mr. J. Johnston.
BERWICK-UPON- TWEED	{ Mr. A. Henderson.
CUPAR.	Mr. S. Robinson.
DUMFRIES	Mr. Sinclair.

AGENTS, SCOTLAND—CONTINUED

DUNFERMLINE ..	Messrs. Miller & Son.
DUNSE	Mr. George Johnston.
DUNDEE	Mr. C. D. Chalmers.
DUMBARTON	Mr. J. Irving.
FORFAR	Mr. W. Shepperd.
GLASGOW	{ Messrs. J. Smith & Son.
	{ Messrs. J. Lumsden & Son.
HADDINGTON	Mr. J. Millen.
HAWICK	Mr. William Syme.
JEDBURGH	Messrs. A. & W. Easton.
KIRKCALDY.....	Mr. J. J. Wilson.
KIRKCUDBRIGHT..	Mr. J. Nicholson.
KINROSS	
KELSO	Mr. J. H. Rutherford.
LINLITHGOW	Mr. A. Waldie.
MONTROSE	Mr. Geo. Walker, High Street.
MOFFAT	Mr. William Muir.
NEWTON STEWART	Miss A. Watson.
PEEBLES	Mr. R. Stirling.
PAISLEY	Mr. William McIntyre.
PERTH.....	{ Mrs. M. Paton.
	{ Messrs. MacDonald & MacCallum, 30, George Street.
SELKIRK	Mr. G. Lewis.
STIRLING.....	Mr. Robert S. Shearer.
WISHAW, Lanark-	
shire.....	{ Mr. W. Campbell.


IRELAND.

DUBLIN	{ Messrs. Hodges & Smith, Grafton Street.
	{ Messrs. Brassington & Gale, 6, Bachelor's Walk.
	{ Dr. J. J. Whitty, C.E.; and at London.
	{ Messrs. Thom & Son, 87 & 88, Abbey Street.
ARMAGH	Mr. John McWatters.
ATHLONE.....	Mr. James Martin.
BELFAST	Mr. James Magill.
CORK	Mr. Francis Guy.
CARLOW	Mr. Thomas Edwards.
CAVAN.....	Mr. John Fegan.
CLONMELL	Mr. James O'Neill.
DROGHEDA	Mr. Michael Daly.
ENNISKILLEN	Mr. William Trimble.
GALWAY	Mr. Thomas Croker.
KILKENNY	Mr. William Nicholson.
LONDONDERRY ..	Mr. Hempton.
MALLOW	Mr. Joseph Johns.
MULLINGAR	Mr. Sampson Wallis.
NEWRY	Mr. Robert Greer.
OMAGH	Mr. John Nelis.
WATERFORD	Mr. Thomas S. Harvey.
WEXFORD	Mr. F. S. Davis.











X

