




Map Room

1


Map. Ref. C18



Digitized by the Internet Archive  
in 2012 with funding from  
National Library of Scotland









ORDNANCE SURVEY OF SCOTLAND.

---

BOOK OF REFERENCE TO THE PLAN

OF THE

PARISH OF ARDERSIER,

IN THE

COUNTY OF INVERNESS;

CONTAINING 5173·292 ACRES.

---

COLONEL SIR HENRY JAMES, R.E., F.R.S., F.G.S., &c.,  
SUPERINTENDENT OF THE ORDNANCE SURVEY.

---

PRINTED AT THE ORDNANCE SURVEY OFFICE, SOUTHAMPTON.

1870.



*Price One Shilling.*





the ground,  
equal to one

e, the area

s Book.

re included

—31·4.

et contains  
le reference  
nty Plans,

the Scales

..... *W*

..... *T*

..... *T*

*Saxon*

*Subsequent*

:-

... *C.F.*


... *T.C.*

... *C.W.*

... *Def.*

... *T.S.*

show the



## EXPLANATORY REMARKS.

---

The Scale of the Parish Plans is the 1-2500th of the actual length on the ground, and is equal to 25·344 inches to a mile, which is very approximately equal to one square inch to one acre, the square of 1·0018 inch being equal to one acre.

The length of each sheet is one and a-half miles, and the width one mile, the area of each sheet is therefore 960 acres.

Each enclosure has a reference number to the area which is given in this Book.

The Braces [ / ] on the plans are to indicate that the spaces so braced are included under the same reference number.

The Altitudes in feet above the Mean Level of the Sea are written thus —31·4.

The Scale of the Plans of the County is 6 inches to a mile, and each sheet contains the same area as 16 sheets of the Parish Plans. There is, therefore, a double reference number to each sheet as VI. 9., the Roman Numerals referring to the County Plans, the Arabic Figures to the Parish Plans.

The following are the characters employed on the Ordnance Plans on the Scales of 1-2500 and 6 inches to a mile:—

County Names ..... <b>C</b>	}	Hundreds or Wards ..... <b>W</b>
Parishes ..... <b>P</b>	}	Townships ..... <b>T</b>
Extra Parochial ..... <b>E</b>	}	Division of Townships ..... <b>T</b>
Antiquities .....	}	( ROMAN Druidical or Saxon Norman or Subsequent

The descriptions of the boundaries are shown by the following initials:—

Centre of Stream ..... <i>C.S.</i>		Centre of Fence ..... <i>C.F.</i>
Centre of Road ..... <i>C.R.</i>		Top of Cop ..... <i>T.C.</i>
Side of Stream or Drain .. <i>S.S.</i> or <i>S.D.</i>		Centre of Wall ..... <i>C.W.</i>
Root of Hedge ..... <i>R.H.</i>		Defaced ..... <i>Def.</i>
Face of Wall ..... <i>F.W.</i>		Track of Stream ..... <i>T.S.</i>
Undefined .....		<i>Und.</i>

Where a change occurs in the boundaries, the symbol [o—o] is used to show the part at which the change takes place.

# TABLE

FOR CONVERTING DECIMAL PARTS OF AN ACRE INTO ROODS AND PERCHES

Pe ches.	0 Rood.	1 Rood.	2 Roods.	3 Roods.	Perches.	0 Rood.	1 Rood.	2 Roods.	3 Roods
0	·000	·250	·500	·750	21	·131	·381	·631	·881
1	·006	·256	·506	·756	22	·137	·387	·637	·887
2	·012	·262	·512	·762	23	·144	·394	·644	·894
3	·019	·269	·519	·769	24	·150	·400	·650	·900
4	·025	·275	·525	·775	25	·156	·406	·656	·906
5	·031	·281	·531	·781	26	·162	·412	·662	·912
6	·037	·287	·537	·787	27	·169	·419	·669	·919
7	·044	·294	·544	·794	28	·175	·425	·675	·925
8	·050	·300	·550	·800	29	·181	·431	·681	·931
9	·056	·306	·556	·806	30	·187	·437	·687	·937
10	·062	·312	·562	·812	31	·194	·444	·694	·944
11	·069	·319	·569	·819	32	·200	·450	·700	·950
12	·075	·325	·575	·825	33	·206	·456	·706	·956
13	·081	·331	·581	·831	34	·212	·462	·712	·962
14	·087	·337	·587	·837	35	·219	·469	·719	·969
15	·094	·344	·594	·844	36	·225	·475	·725	·975
16	·100	·350	·600	·850	37	·231	·481	·731	·981
17	·106	·356	·606	·856	38	·237	·487	·737	·987
18	·112	·362	·612	·862	39	·244	·494	·744	·994
19	·119	·369	·619	·869	40	·250	·500	·750	1·000
20	·125	·375	·625	·875					

N.B.—To convert Decimal Fractions of an Acre into Roods and Perches, multiply the decimal first by 4 and then by 40, preserving the same number of decimals in the product.

Examples—

	Acres. 633·357	Acres. 527·013
	4	4
	-----	-----
	1·428	·052
	40	40
	-----	-----
A. R. P.	17·120	2·080
633 1 17		527 0 2

# PARISH OF ARDESIER,

IN THE

## COUNTY OF INVERNESS.

No. on Plan.	Area in Acres.	Description.	No. on Plan.	Area in Acres.	Description.
1	53·261	War Department. property.	30	157·431	Wood, rough pasture, &c.
2	1·463	Garden.	31	·671	Loeh an Itieh.
3	3·080	Gardens.	32	1·100	Heathy pasture.
4	149·806	Rifle ranges, whins, rough pasture, &c.	33	2·865	Arable.
5	28·549	Arable.	34	5·982	Arable & road.
6	·728	Graveyard.	35	3·796	Arable.
7	·164	Houses, yards, & shed.	36	28·097	Whins, rough pasture, &c.
8	400·550	Rough pasture, whins, sand, &c.	37	14·632	Arable & road.
9	1342·961	Foreshore (part of).	38	4·636	Arable.
10	1·063	Wood.	39	132·588	Streams, rough pasture, &c.
11	·346	House, garden, yard, & shed.	40	13·973	Arable.
12	29·924	Heathy pasture and road.	41	15·879	Arable & road.
13	2·941	Heathy pasture and broom.	42	13·797	Arable.
14	3·110	Heathy pasture.	43	·829	Houses, yards, garden, &c.
15	·597	Arable.	44	·701	Houses & yards.
16	1·734	Arable.	45	10·766	Arable & road.
17	1·471	Arable.	46	22·092	Arable, stream, and road.
18	1·361	Arable.	47	·490	Rough pasture, road, & stream.
19	21·625	Whins, rough pasture, &c.	48	3·046	County road.
20	·149	Arable.	49	·500	Rough pasture and road.
21	32·759	Arable, rough pasture, &c.	50	2·105	Arable.
22	·454	House, garden, yards, & sheds.	51	1·353	Arable.
23	10·420	Arable.	52	1·896	Arable & road.
24	11·400	Whins, rough pasture, &c.	53	1·357	Arable.
25	6·585	Arable.	54	4·343	Arable.
26	4·089	Arable.	55	3·126	Arable.
27	40·523	Arable, whins, road, & stream.	56	·211	House & garden.
28	1·197	Houses, yard, garden, &c.	57	·381	House, garden, yard, & ruin.
29	·379	Houses, yards, garden, &c.	58	3·247	Arable.
			59	3·381	Tidal water.
			60	1·614	Foreshore (part of).
			61	17·438	Arable & road.
			62	5·933	Arable.
			63	3·608	Arable.

## PARISH OF ARDELSIER.

No. on Plan.	Area in Acres.	Description.	No. on Plan.	Area in Acres.	Description.
64	2·305	Arable.	100	·346	Houses, yards, gardens, &c.
65	1·944	Houses, yards, gardens, &c.	101	4·373	Rough pasture, whins, & road.
66	8·467	Arable & road.	102	1·770	Houses, yards, gardens, &c.
67	2·031	Arable.	103	·044	House & yard.
68	6·988	Rough pasture, house, &c.	104	20·918	Arable & road.
69	1·590	Rough pasture.	105	1·419	County road.
70	8·066	Shingle, &c.	106	·570	Wood & road.
71	6·955	Arable.	107	·442	House, wood, &c.
72	5·821	Heathy pasture, wood, & road.	108	1·205	Wood.
73	·192	Water.	109	28·605	Arable.
74	38·354	Rough pasture, whins, shingle, &c.	110	2·273	County road.
75	3·070	County road.	111	30·333	Arable.
75a	46·181	Shingle, rough pasture, &c.	112	26·332	Arable.
76	47·723	Arable, rough pasture, & road.	113	73·153	Arable.
77	3·425	Rough pasture and whins.	114	46·605	Arable.
78	4·830	Rough pasture and whins.	115	46·356	Arable, road, &c.
79	2·054	Rough pasture and whins.	116	54·394	Arable, rough pasture, & road.
80	2·015	Arable, house, & road.	117	·638	Rough pasture, broom, & shed.
81	1·999	Houses, yards, gardens, &c.	118	2·103	Rough pasture, broom, & road.
82	4·478	Rough pasture, road, &c.	119	·100	House & garden.
83	3·732	Arable.	120	·305	Rough pasture and broom.
84	21·020	Arable.	121	·197	Rough pasture, house, & gardens.
85	3·047	Arable.	122	·502	Houses, yards, garden, &c.
86	56·616	Arable.	123	·158	Houses & yard.
87	·938	Arable & pond.	124	3·777	Arable.
88	3·462	Houses, yards, gardens, &c.	125	1·856	Arable.
89	41·328	Arable.	126	·349	Houses & yards.
90	16·161	Arable.	127	·069	House, yard, & garden.
91	15·407	Arable.	128	4·062	Rough pasture, broom, &c.
92	32·814	Arable & road.	129	1·355	Arable & stream.
93	45·087	Arable & road.	130	1·181	Arable & stream.
94	22·677	Arable & road.	131	3·882	Heathy & rough pasture, &c.
95	4·620	Rough pasture and road.	132	·394	Houses, gardens, and yard.
96	22·365	Arable & rough pasture.	133	·216	Arable.
97	·067	Garden.	134	3·328	Arable & stream.
98	·415	Rough pasture and road.	135	6·952	Heathy pasture, broom, &c.
99	·070	House, yards, garden, &c.	136	31·449	Arable, rough pasture, &c.

No. on Plan.	Area in Acres.	Description.	No. on Plan.	Area in Acres.	Description.
137	·346	Houses, yard, garden, &c.	170	3·525	Arable & heathy pasture.
138	1·175	Heathy pasture and broom.	171	·731	Houses, garden, and yards.
139	5·339	County road.	172	2·026	Arable.
140	·375	Houses, yard, garden, &c.	173	32·005	Heathy pasture, broom, &c.
141	75·538	Arable, stream, and roads.	174	19·313	Arable, heathy pasture, &c.
142	3·768	Heathy pasture and whins.	175	287·910	Wood, marsh, roads, &c.
143	·388	Houses, yards, garden, &c.	176	6·026	Arable.
144	·354	Furze, pond, & road.	177	5·720	Heathy pasture.
145	·164	Houses, yard, garden, &c.	178	6·564	Arable.
146	70·005	Wood & road.	179	3·621	Heathy pasture.
147	46·621	Arable, roads, &c.	180	·439	Houses, garden, yard, &c.
148	11·087	Arable & stream.	181	15·812	Arable, heathy pasture, &c.
149	3·288	Arable.	182	·291	Arable.
150	8·872	Heathy pasture, arable, house, &c.	183	·654	Arable.
151	·896	Heathy pasture, whins, & road.	184	·142	House, garden, yard, &c.
152	5·067	Arable.	185	1·464	Arable.
153	·099	House, yard, gardens, & shed.	186	3·379	Arable.
154	7·825	Houses, heathy pasture, &c.	187	6·099	House, heathy pasture, &c.
155	·122	Garden.	188	2·268	Arable.
156	8·541	Arable, stream, and road.	189	·229	Garden.
157	·405	Heathy pasture and broom.	190	·830	Heathy pasture and whins.
158	2·131	Arable.	191	23·889	Wood.
159	·110	Garden.	192	·870	Pollag a' Ghobhainn (water).
160	·312	House, yard, ruin, &c.	193	3·305	Heathy pasture.
161	5·495	Arable & road.	194	3·728	Arable.
162	·207	Arable.	195	·987	Arable.
163	10·802	Heathy pasture, whins, &c.	196	1·059	Arable.
164	5·125	County road.	197	12·133	Arable.
165	134·526	Wood, roads, &c.	198	1·003	County road.
166	·288	Houses, yards, & rough pasture.	199	15·275	Arable.
167	2·493	Rough pasture, whins, &c.	200	·132	House, garden, yard, &c.
168	5·711	Heathy pasture, broom, &c.	201	·049	Arable.
169	33·761	Arable, heathy pasture, house, &c.	202	31·470	Arable, stream, and road.
			203	3·786	Arable.
			204	10·718	Arable & stream.
			205	1·743	County road.
			206	9·103	Arable.
			207	1·033	Rough pasture, furze, &c.

## PARISH OF ARDERSIER.

No. on Plan.	Area in Acres.	Description.	No. on Plan.	Area in Acres.	Description.
208	·046	Wooden house, yard, & garden.	224	·301	Houses, yard, garden, &c.
209	2·478	Houses, yards, garden, &c.	225	33·229	Arable & road.
210	39·727	Arable & stream.	226	73·456	Wood.
211	1·680	Houses, yards, gardens, &c.	227	10·253	Arable.
212	25·849	Arable & road.	228	1·975	Houses, rough pasture, &c.
213	·227	Houses, garden, and yard.	229	·610	Houses, yards, &c.
214	3·892	County road.	230	181·953	Arable, rough pasture, &c.
215	4·374	Arable.	231	72·708	Arable, rough pasture, &c.
216	46·896	Arable, rough pasture, & furze.	232	·254	Houses, yard, & shed.
217	45·684	Arable.	233	·475	Rough pasture and stream.
218	·933	Private road.	234	4·552	Arable, rough pasture, &c.
219	47·703	Arable, rough pasture, &c.	235	·104	County road.
220	·421	Arable.		26·016	Houses, gardens, roads, &c. Village of Campbelltown (part of).
221	1·070	Rough pasture and furze.			
222	3·083	Rough pasture and furze.			
223	45·898	Arable.		5173·292	

## RECAPITULATION.

3796·589	Land.
27·014	Public roads.
1·733	Water.
3·381	Tidal water.
1344·575	Foreshore.
5173·292	Total area of the Parish of Ardersier, in the County of Inverness.



# INDEX TO PLACES

IN THE  
PARISH OF ARDERSIER.

COUNTY OF INVERNESS.

Name of Place.	No. of Sheet.		Name of Place.	No. of Sheet.	
	6-inch scale.	25·344 in. scale.		6-inch scale.	25·344 in. scale.
Ardersier Cottage ..	I.	10	Littleton .....	I.	2, 6
Baddock .....	„	7	Mains of Ardersier	„	6
Blackfold .....	„	10	Mains of Balnagowan	„	11
Blackpark .....	„	7	Milton of Balnagowan .....	„	7
Campbelltown .....	„	6, 10	Muir of Balnagowan	„	7, 8
Carse of Ardersier ..	„	3, 7, 8	Newton .....	„	11
Cromal Lodge .....	„	6	Reaybank .....	„	10
Easter Bog .....	„	7	Smithstown .....	„	11
Hillhead .....	„	6	Tomhomie .....	„	12
Kirkton .....	„	2	Tom Eanruig ....	„	7
Lagnagreishach ....	„	7	Wester Bog .....	„	7
Leitchfield .....	„	3			





ORDNANCE SURVEY OF SCOTLAND.

---

BOOK OF REFERENCE TO THE PLAN

OF THE

PARISH OF ARDNAMURCHAN (PART OF),

IN THE

COUNTY OF INVERNESS,

CONTAINING 117762·530 ACRES.

---

MAJOR-GENERAL SIR HENRY JAMES, R.E., F.R.S., &c.,  
DIRECTOR-GENERAL OF THE ORDNANCE SURVEY.

---

PRINTED AT THE ORDNANCE SURVEY OFFICE, SOUTHAMPTON.

---

1874.

---

*Price One Shilling.*



SHOES. CV. CVL. PAX. CXXI. CXXII. CXXIII. CXXXIV. CXXXV.

CXXXVI. CXXXVII. CXLVII. CXLVIII. CXLIX. CXLIX.<sup>a</sup> CLVI. CLVIII.



## EXPLANATORY REMARKS.

---

The Scale of the Parish Plans is the 1-2500th of the actual length on the ground, and is equal to 25·344 inches to a mile, or 3·157 chains to an inch, which is very approximately equal to one square inch to one acre, the square of 1·0018 inch being equal to one acre.

The length of each sheet is one and a-half miles, and the width one mile, the area of each sheet is therefore 960 acres.

Each enclosure has a reference number to the area which is given in this Book.

The Braces [ / ] on the plans are to indicate that the spaces so braced are included under the same reference number.

The Altitudes in feet above the Mean Level of the Sea are written thus —31·4.

The Scale of the Plans of the County is 6 inches to a mile, and each sheet contains the same area as 16 sheets of the Parish Plans. There is, therefore, a double reference number to each sheet as VI. 9., the Roman Numerals referring to the County Plans, the Arabic Figures to the Parish Plans.

The dimensions of the sheets on the Six-inch scale being four miles by six miles, the area is twenty-four square miles, equal to 15,360 acres.

The following are the characters employed on the Ordnance Plans on the Scales of 1-2500 and 6 inches to a mile:—

County Names .....	C		Hundreds or Wards .....	W
Parishes .....	P		Townships .....	T
Extra Parochial .....	E		Division of Townships .....	T
Antiquities .....				{ ROMAN { Druidical or Saxon { Gothic or Subsequent

The descriptions of the boundaries are shown by the following initials:—

Centre of Stream .....	C.S.		Centre of Fence .....	C.F.
Centre of Road .....	C.R.		Top of Cop .....	T.C.
Side of Stream or Drain ..	S.S. or S.D.		Centre of Wall .....	C.W.
Root of Hedge .....	R.H.		Defaced .....	Def.
Face of Wall .....	F.W.		Track of Stream .....	T.S.
Undefined .....				Und.

Where a change occurs in the boundaries, the symbol [o—o] is used to show the part at which the change takes place.

# TABLE

FOR CONVERTING DECIMAL PARTS OF AN ACRE INTO ROODS AND PERCHES

Perches.	0 Rood.	1 Rood.	2 Roods.	3 Roods.	Perches.	0 Rood.	1 Rood.	2 Roods.	3 Roods.
0	·000	·250	·500	·750	21	·131	·381	·631	·881
1	·006	·256	·506	·756	22	·137	·387	·637	·887
2	·012	·262	·512	·762	23	·144	·394	·644	·894
3	·019	·269	·519	·769	24	·150	·400	·650	·900
4	·025	·275	·525	·775	25	·156	·406	·656	·906
5	·031	·281	·531	·781	26	·162	·412	·662	·912
6	·037	·287	·537	·787	27	·169	·419	·669	·919
7	·044	·294	·544	·794	28	·175	·425	·675	·925
8	·050	·300	·550	·800	29	·181	·431	·681	·931
9	·056	·306	·556	·806	30	·187	·437	·687	·937
10	·062	·312	·562	·812	31	·194	·444	·694	·944
11	·069	·319	·569	·819	32	·200	·450	·700	·950
12	·075	·325	·575	·825	33	·206	·456	·706	·956
13	·081	·331	·581	·831	34	·212	·462	·712	·962
14	·087	·337	·587	·837	35	·219	·469	·719	·969
15	·094	·344	·594	·844	36	·225	·475	·725	·975
16	·100	·350	·600	·850	37	·231	·481	·731	·981
17	·106	·356	·606	·856	38	·237	·487	·737	·987
18	·112	·362	·612	·862	39	·244	·494	·744	·994
19	·119	·369	·619	·869	40	·250	·500	·750	1·000
20	·125	·375	·625	·875					

N.B.—To convert Decimal Fractions of an Acre into Roods and Perches, multiply the decimal first by 4 and then by 40, preserving the same number of decimals in the product.

Examples—

Acres.	633·357
	4
	-----
	1·428
	40
	-----
A. R. P.	17·120
633 1 17	

Acres.	527·013
	4
	-----
	·052
	40
	-----
A. R. P.	2·080
527 0 2	



# PARISH OF ARDNAMURCHAN (PART OF),

IN THE

## COUNTY OF INVERNESS.

No. on Plan.	Area in Acres.	Description.	No. on Plan.	Area in Acres.	Description.
1	·067	House, garden, &c.	34	5·552	Wood & ornamental ground.
2	·579	Arable.			
3	1·149	Rough pasture.	35	6·807	Ornamental ground.
4	8·551	Arable.	36	2·938	House, garden, &c.
5	12·503	Arable, &c.	37	4·243	Ornamental ground.
6	28·946	Pasture.	38	1·563	Houses, road, &c.
7	·263	Rough pasture.	39	11·452	Wood.
8	2·947	Rough pasture.	40	9·995	Pasture.
9	·539	Rough pasture.	41	5·671	Rough pasture, road, &c.
10	1·166	Rough pasture.			
11	·249	Rough pasture.	42	22·687	Arable, &c.
12	6·505	Arable.	43	2·955	Arable.
13	8·195	Arable.	44	35·181	Wood, rough pasture, &c.
14	·721	Pasture and rough pasture.	45	1·329	Arable.
15	·878	Arable, &c.	46	3·296	Arable.
16	6·934	Rough pasture, &c.	47	2·323	Pasture.
17	1·054	Arable.	48	21·511	Arable.
18	·306	Houses, &c.	49	2·886	Rough pasture.
19	1·734	Arable, &c.	50	3·400	Rough pasture, &c.
20	5·092	Pasture.	51	·466	House, garden, &c.
21	1·266	Houses, rough pasture, &c.	52	27·325	Wood.
22	5·579	Arable, rough pasture, &c.	53	15·770	River Moidart (part of).
23	19·390	Pasture.	54	3·090	Pasture.
24	3·058	Pasture & rough pasture.	55	1·900	Arable, rough pasture, &c.
25	·302	House & pasture.	56	9·655	Rough pasture.
26	8·545	Arable.	57	·798	Wood.
27	·149	House, garden, &c.	58	·213	Wood.
28	11·430	Arable.	59	7·279	Wood.
29	6·643	Arable.	60	4·442	Pasture & marsh.
30	6·883	Arable.	61	7·850	Arable & rough pasture.
31	7·743	Arable.	62	·808	Wood.
32	·357	Road.	63	12·089	Loch nan Lochan.
33	9·423	Arable.	64	·892	Pasture.

## PARISH OF ARDNAMURCHAN.

No. on Plan.	Area in Acres.	Description.	No. on Plan.	Area in Acres.	Description.
65	1·128	Wood.	RECAPITULATION.		
66	·692	Houses, garden, &c.	385·910	Land.	
67	4·645	Wood, &c.	·357	Road.	
68	·430	House, &c.	27·859	Water.	
69	1·719	Arable.	414·126	Area of the numbered portion of the Parish.	
	414·126				

## UNNUMBERED, PRINCIPALLY ON SIX-INCH SCALE.

106966·204	Moorland, &c.	7·780	Tidal water (River Ailort).
2115·952	Foreshore.	11·250	Lochan an t-Sluichd.
206·250	Land. } Islandson	42·875	Loch na Bairness.
203·255	Foreshore. } the coast.	6·420	Loch na Draipe.
3·430	River Morar (part of).	6·175	Loch a' Chàirn Mhòir.
36·700	Tidal water (River Morar, part of).	5·035	Loch Bealach na Gaoithe.
3710·770	Loch Morar (part of).	19·520	Lochan na Cloiche Sgoilte.
5·410	Loch nan Eala.	31·240	Loch Ard a' Phuill.
16·260	Loch Càrn a' Mhaididh-ruaidh.	5·605	Lochan Donn.
6·600	Lochan na Bà Glaise.	12·330	Lochan a' Mhuilinn.
28·850	Loch a' Choire Riabhaich.	17·660	Lochan na Caillich.
16·960	Loch Màma.	17·930	Lochan Meal a' Mhaididh.
7·120	Lochan a' Ghriasaiche.	10·850	Lochan na Craoibhe.
38·000	Loch na Creige Duibhe.	50·600	Loch nam Paitean.
5·410	Lochan an Eas Bhàin.	12·755	Loch Dearg.
36·090	River Meoble.	17·018	Tidal water (River Moidart).
352·165	Loch Beoraid.	7·440	Lochan na Creige.
22·090	Lochan a' Bhrodain.	20·200	Tidal water (part of River Sheil).
17·080	Lochan Feith a' Mhath Ghamhna.	5·045	Loch Blain.
5·050	Loch a' Mhuilinn.	23·440	River Sheil (part of).
7·535	Lochan Deabhata.	2401·890	Loch Sheil (part of).
29·140	Loch Dubh.	172·945	Water.
5·020	Loch Dubh.		
8·860	Lochan a' Bhealaich.		
132·540	Loch Doir' a' Ghearrain.	117348·404	Area of the unnumbered portion of the Parish.
5·980	Lochan na Creige Duibhe.		
7·640	Lochan Dubh.	414·126	Area numbered.
430·910	Loch Eilt.		
6·830	Loch Tòrr na h-Airidh.	117762·530	Total.
8·300	Lochan Cruach Tòrr na h-Airidh.		

GENERAL RECAPITULATION.

---

Area in Acres.	{	107558·364	Land.
		·357	Road.
		7802·904	Water.
		2319·207	Foreshore.
		81·698	Tidal water.
		117762·530	Area of the part of the Parish of Ardnamurchan in the County of Inverness.

The other part of the Parish is in the County of Argyll, and published separately.

---

# INDEX TO PLACES

IN THE

PARISH OF ARDNAMURCHAN (PART OF).

COUNTY OF INVERNESS.

Name of Place.	No. of Sheet.		Name of Place.	No. of Sheet.	
	6-inch scale.	25·344 in. scale.		6-inch scale.	25·344 in. scale.
Ardmolich.....	CXLVIII.	15	Loch Moidart ....	CXLVIII.	15
Ardmolich Wood..	”	15	Loch nan Lochan ..	”	16
Brunery.....	”	16	Màm na Luirginn ..	”	15
Brunery Hill.....	”	15	Millhouse .....	”	15
Calf’s Hill.....	”	15	Moidart .....	”	15
Cnoc Ard Molich ..	”	15	Mount Margaret ..	”	15
Coire Mòr.....	”	15	Parsonage .....	”	15
Coire na Criche....	”	16	Post Office.....	”	15
Creagan Dubh....	”	15	Prince’s Walk ....	”	15
Creag Shoineach ..	”	15	St Finnan’s Church		
Cùil a’ Chapuil....	”	15	(Episcopal) ....	”	15
Drynie Hill .....	”	15	School .....	”	15
Glenmoidart House.	”	16	Tobar Soineach....	”	15
Kinlochmoidart....	”	15	Tom Soineach ....	”	15
Leachd Fheadanach	”	15	Torran Darach ....	”	15
			Tòrr Cill Uanding..	”	16
			Tòrr Loisgte.....	”	15

ORDNANCE SURVEY OF SCOTLAND.

---

BOOK OF REFERENCE TO THE PLAN

OF THE

PARISH OF ARDNAMURCHAN  
(PART OF),

CONTAINING 115029·870 ACRES ;

ALSO THE

PARISH OF MORVEN,

CONTAINING 92877·746 ACRES

AND THE

PARISH OF LISMORE AND APPIN (DETACHED),

CONTAINING 22730·582 ACRES ;

IN THE COUNTY OF ARGYLL.

---

MAJOR-GENERAL SIR HENRY JAMES, R.E., F.R.S., F.G.S., &c.,  
DIRECTOR-GENERAL OF THE ORDNANCE SURVEY.



LONDON :

PRINTED BY GEORGE E. EYRE AND WILLIAM SPOTTISWOODE,  
PRINTERS TO THE QUEEN'S MOST EXCELLENT MAJESTY,  
FOR HER MAJESTY'S STATIONERY OFFICE.

1873.

*Price One Shilling.*

[7142.-50.-10/73.]



ORDNANCE SURVEY OF SCOTLAND

BARBARIC

INDEX TO THE SHEETS



## EXPLANATORY REMARKS.

The scale of the Parish Plans is the 1-2500th of the actual length on the ground, and is equal to 25·344 inches to a mile, or 3·157 chains to an inch, which is very approximately equal to one square inch to one acre, the square of 1·0018 inch being equal to one acre.

The length of each sheet is 1½ miles, and the width 1 mile, the area of each sheet is therefore 960 acres.

Each enclosure has a reference number to the area which is given in this Book.

The Braces (*f*) on the plans are to indicate that the spaces so braced are included under the same reference number.

The Altitudes in feet above the Mean Level of the Sea are written thus—31·4.

The Scale of the Plans of the County is 6 inches to a mile, and each sheet contains the same area as 16 sheets of the Parish Plans. There is therefore a double reference number to each sheet, as VI. 9., the Roman Numerals referring to the County Plans, the Arabic Figures to the Parish Plans.

The dimensions of the sheets on the Six-inch scale being four miles by six miles, the area is twenty-four square miles, equal to 15,360 acres.

The following are the characters employed on the Ordnance Plans on the Scale of 1-2500, and 6 inches to a mile :—

County Names .....	<b>C</b>		Hundreds or Wards .....	<b>W</b>
Parishes .....	<b>P</b>		Townships .....	<b>T</b>
Extra Parochial .....	<b>E</b>		Division of Townships .....	<b>T</b>
Antiquities .....				<div style="display: flex; align-items: center;"> <div style="font-size: 3em; margin-right: 5px;">}</div> <div> <p style="margin: 0;">ROMAN</p> <p style="margin: 0;"><i>Druidical or Saxon</i></p> <p style="margin: 0;"><i>Norman or Subsequent</i></p> </div> </div>

The descriptions of the boundaries are shown by the following initials :—

Centre of Stream .....	<i>C.S.</i>		Centre of Fence .....	<i>C.F.</i>
Centre of Road .....	<i>C.R.</i>		Top of Cop .....	<i>T.C.</i>
Side of Stream or Drain ...	<i>S.S.</i> or <i>S.D.</i>		Centre of Wall .....	<i>C.W.</i>
Root of Hedge .....	<i>R.H.</i>		Defaced .....	<i>Def.</i>
Face of Wall .....	<i>F.W.</i>		Track of Stream .....	<i>T.S.</i>
Undefined .....				<i>Und.</i>

Where a change occurs in the boundaries, the symbol [o—o] is used to show the part at which the change takes place.

N.B.—To convert Decimal Fractions of an Acre into Roods and Perches, multiply the decimal first by 4 and then by 40, preserving the same number of decimals in the product.

Examples—

Acres.  
633'357  

---

4  

---

  
1·428  
40

Acres.  
527'013  

---

4  

---

  
·052  
40

A. R. P.  
633 1 17

17·120

A. R. P.  
527 0 2

2·080

## TABLE

FOR CONVERTING DECIMAL PARTS OF AN ACRE INTO ROODS AND PERCHES.

Perch.	0 Rood.	1 Rood.	2 Roods.	3 Roods.	Perch.	0 Rood.	1 Rood.	2 Roods.	3 Roods.
0	·000	·250	·500	·750	21	·131	·381	·631	·881
1	·00C	·256	·506	·756	22	·137	·387	·637	·887
2	·012	·262	·512	·762	23	·144	·394	·644	·894
3	·019	·269	·519	·769	24	·150	·400	·650	·900
4	·025	·275	·525	·775	25	·156	·406	·656	·906
5	·031	·281	·531	·781	26	·162	·412	·662	·912
6	·037	·287	·537	·787	27	·169	·419	·669	·919
7	·044	·294	·544	·794	28	·175	·425	·675	·925
8	·050	·300	·550	·800	29	·181	·431	·681	·931
9	·056	·306	·556	·806	30	·187	·437	·687	·937
10	·062	·312	·562	·812	31	·194	·444	·694	·944
11	·069	·319	·569	·819	32	·200	·450	·700	·950
12	·075	·325	·575	·825	33	·206	·456	·706	·956
13	·081	·331	·581	·831	34	·212	·462	·712	·962
14	·087	·337	·587	·837	35	·219	·469	·719	·969
15	·094	·344	·594	·844	36	·225	·475	·725	·975
16	·100	·350	·600	·850	37	·231	·481	·731	·981
17	·106	·356	·606	·856	38	·237	·487	·737	·987
18	·112	·362	·612	·862	39	·244	·494	·744	·994
19	·119	·369	·619	·869	40	·250	·500	·750	1·000
20	·125	·375	·625	·875					

# PARISH OF ARDNAMURCHAN

(PART OF),

IN THE

## COUNTY OF ARGYLL.

No. on Plan.	Area in Acres.	Remarks.	No. on Plan.	Area in Acres.	Remarks.
1	4·048	Arable.	36	2·330	Arable and rough pasture.
2	·843	Pasture, &c.	37	·093	Houses and garden.
3	1·636	Rough pasture, &c.	38	5·076	Arable, houses, &c.
4	·307	Wood.	39	·109	House, garden, &c.
5	8·602	Arable, &c.	40	1·363	Houses, arable, garden, &c.
6	6·628	Arable, &c.	41	9·116	Arable, trees, &c.
7	2·149	Rough pasture, pond, &c.	42	2·677	Arable, rough pasture, &c.
8	16·566	Rough pasture, &c.	43	1·079	Stream.
9	4·096	Wood, &c.	44	2·664	Pasture, &c.
10	6·215	Arable, &c.	45	2·800	Pasture, trees, &c.
11	1·879	Wood, rough pasture, &c.	46	·701	Houses, gardens, ornamental ground, &c.
12	3·167	Arable, &c.	47	1·708	Wood, &c.
13	1·208	Arable, &c.	48	·555	Wood.
14	3·416	Arable, &c.	49	2·208	Arable, rough pasture, &c.
15	5·164	Arable, &c.	50	·478	House, garden, and yard.
16	·570	Road.	51	·773	Pasture, trees, &c.
17	3·782	Arable.	52	·081	House and garden.
18	10·012	Wood, rough pasture, &c.	53	1·140	Houses, rough pasture, &c.
19	4·422	Arable and trees.	54	5·388	Arable, rough pasture, &c.
20	5·803	Arable and trees.	55	·128	Houses and yard.
21	2·409	Arable, &c.	56	6·016	Arable, rough pasture, &c.
22	5·405	Arable, &c.	57	·147	Houses and yard.
23	·404	Garden.	58	7·402	Rough pasture, &c.
24	1·764	Wood and pasture.	59	3·376	Houses, rough pasture, &c.
25	2·831	Arable, &c.	60	2·290	Houses, rough pasture, &c.
26	1·388	House and ornamental ground.	61	1·377	Rough pasture, &c.
27	·426	House, yard, &c.	62	1·307	Rough pasture.
28	·528	Pasture, &c.			
29	·397	Burial ground.			
30	14·960	Arable, &c.			
31	7·424	Arable, &c.			
32	1·155	Arable, trees, &c.			
33	2·603	Arable, &c.			
34	2·005	Arable, &c.			
35	·287	House, yards, &c.			

## PARISH OF ARDNAMURCHAN.

No. on Plan.	Area in Acres.	Remarks.	No. on Plan.	Area in Acres.	Remarks.
63	1·132	Rough pasture.	103	10·373	Rough pasture, &c.
64	1·389	Rough pasture.	104	3·978	Rough pasture, &c.
65	5·598	Arable, rough pasture, houses, &c.	105	2·379	Rough pasture, &c.
66	6·804	Arable, rough pasture, &c.	106	1·089	Pasture.
67	2·808	Arable, houses, &c.	107	9·621	Rough pasture, &c.
68	1·104	Rough pasture, &c.	108	7·272	Rough pasture, &c.
69	1·051	Rough pasture.	109	1·521	Stones.
70	1·175	Arable, houses, garden, &c.	110	·077	House, garden, &c.
71	4·156	Arable, houses, &c.	111	5·702	Rough pasture, &c.
72	2·642	Arable, rough pasture, &c.	112	3·370	Road.
73	1·569	Rough pasture.	113	·872	Arable.
74	1·208	Arable, rough pasture, &c.	114	·296	Houses, garden, and yard.
75	3·380	Arable, houses, &c.	115	·489	Wood, &c.
76	·838	Pasture.	116	6·255	Wood, &c.
77	·491	Arable, &c.	117	·902	Arable.
78	2·324	Arable, rough pasture, &c.	118	15·255	Wood, &c.
79	·100	House and garden.	119	2·076	Garden, &c.
80	11·904	Arable and trees.	120	1·719	Houses, yards, gardens, &c.
81	7·329	Rough pasture, &c.	121	1·588	Arable and trees.
82	9·896	Arable, houses, &c.	122	·483	Road.
83	3·162	Arable, houses, &c.	123	·416	Arable and house.
84	2·077	Rough pasture, &c.	124	3·348	Arable.
85	3·366	Arable, rough pasture, &c.	125	7·578	Ornamental ground.
86	·263	Wood.	126	4·063	Arable and trees.
87	·377	Houses and yard.	127	6·693	Houses, ornamental ground, &c.
88	6·496	Arable, rough pasture, &c.	128	·214	(Island) rough pasture.
89	3·344	Arable, house, garden, &c.	129	·327	Wood.
90	14·444	Arable, rough pasture, houses, &c.	130	1·767	Rough pasture.
91	·100	Garden.	131	1·566	Houses, yard, &c.
92	4·593	Wood, &c.	132	·432	Garden.
93	3·231	Wood, &c.	133	·185	House, garden, &c.
94	1·107	House, yards, gardens, &c.	134	7·688	Arable and trees.
95	·692	Rough pasture and trees.	135	·961	Ornamental ground, house, &c.
96	4·153	Road.	136	·575	Garden.
97	·620	Arable.	137	14·545	Wood, &c.
98	4·442	Arable.	138	5·979	Arable, rough pasture, &c.
99	16·241	Wood.	139	·888	Wood, &c.
100	3·756	Pasture.	140	1·927	Arable and trees.
101	·047	House, yard, &c.	141	·517	Road.
102	6·633	Pasture.	142	2·833	Arable and trees.
			143	10·730	Rough pasture, &c.
			144	2·974	Arable, rough pasture, house, &c.
			145	·173	Houses, arable, garden, &c.
			146	3·724	Arable, rough pasture, &c.

PARISH OF ARDNAMURCHAN.

8

No. on Plan.	Area in Acres.	Remarks.	No. on Plan.	Area in Acres.	Remarks.
147	·565	Arable and house.	185	3·081	Houses, arable, &c.
148	17·070	Arable and rough pasture.	186	·264	Arable, &c.
149	·949	Houses, arable, &c.	187	1·943	Rocky heathy pasture, &c.
150	·584	House, rough pasture, &c.	188	·068	House and garden.
151	·129	Stackyard.	189	·246	Pasture.
152	2·417	Houses, arable, &c.	190	·162	Pasture.
153	·176	Houses, rough pasture, and arable.	191	11·563	Arable, &c.
154	·388	House, &c.	192	2·121	Houses, rocky heathy pasture, &c.
155	·879	Arable, &c.	193	·359	Arable.
156	·665	House, rough pasture, &c.	194	24·933	Rough and rocky heathy pasture, &c.
157	4·868	Arable & rough pasture.	195	·260	Rocky heathy pasture.
158	·351	Arable.	196	13·950	Rocky heathy pasture, &c.
159	·742	Arable.	197	2·101	Rocky heathy pasture.
160	19·651	Rough and heathy pasture, &c.	198	5·799	Rocky heathy pasture, &c.
161	1·082	Pasture.	199	1·742	Stream.
162	2·622	Rough and heathy pasture.	200	3·949	Arable and rocky heathy pasture.
163	1·307	Heathy pasture.	201	·356	Arable.
164	5·729	Heathy pasture.	202	82·792	Rocky heathy pasture, &c.
165	27·791	Rocky heathy pasture, &c.	203	8·086	Pasture, &c.
166	·452	Graveyard, &c.	204	3·751	Rocky heathy pasture, &c.
167	·559	Houses, garden, &c.	205	3·595	Rocky heathy pasture, &c.
168	1·807	Pasture.	206	2·703	Pasture and heathy pasture.
169	·766	Ornamental ground, &c.	207	·277	Rocky heathy pasture.
170	9·364	Arable, &c.	208	10·271	Rocky heathy pasture, &c.
171	4·033	Arable, &c.	209	4·345	Rocky heathy pasture.
172	·953	Rough pasture, &c.	210	8·002	Rocky heathy pasture, &c.
173	1·001	Arable.	211	7·161	Rocky heathy pasture, &c.
174	5·350	Arable, &c.	212	3·432	Rocky heathy pasture.
175	3·827	Road.	213	·060	Garden.
176	·767	Houses, yards, garden, &c.	214	1·381	Pasture.
177	·169	Wood.	215	4·089	Pasture.
178	·963	Arable, rocky heathy pasture, &c.	216	·854	Pasture.
179	·765	Heathy pasture.	217	2·824	Arable, &c.
180	4·749	Arable, rocky heathy pasture, &c.	218	·511	Arable.
181	16·377	Arable, &c.			
182	·273	Houses, yard, garden, &c.			
183	2·931	Arable, rough pasture, &c.			
184	9·522	Rocky heathy pasture, &c.			

PARISH OF ARDNAMURCHAN.

No. on Plan.	Area in Acres.	Remarks.	No. on Plan.	Area in Acres.	Remarks.
219	·565	Arable.	258	·362	Arable, &c.
220	20·830	Pasture, &c.	259	1·488	Arable & rough pasture.
221	28·681	Rough pasture, trees, &c.	260	·180	Arable.
222	1·258	Pasture, &c.	261	1·300	Rocky heathy pasture.
223	·798	Pasture.	262	·815	Arable, rough pasture, &c.
224	·525	Stream.	263	1·249	Arable.
225	3·286	Wood, &c.	264	2·052	Rough pasture, &c.
226	4·819	Pasture, &c.	265	1·058	Arable, rough pasture, houses, &c.
227	1·805	Pasture.	266	·157	Houses, arable, &c.
228	9·419	Pasture, rough pasture, &c.	267	3·707	Arable, rough pasture, &c.
229	45·672	Arable, rough pasture, &c.	268	·631	Rough pasture.
230	1·705	Rocks (island).	269	·781	Arable.
231	·238	Rocks (island).	270	1·019	Houses, pasture, &c.
232	·111	Mingary Castle (ruins of).	271	2·824	Arable, &c.
233	2·622	Rough pasture, &c.	272	·720	Arable, rough pasture, &c.
234	·390	Pasture and rough pasture.	273	4·942	Arable, &c.
235	·263	Pasture.	274	2·404	Rough pasture.
236	·291	House, garden, &c.	275	·338	Arable.
237	18·217	Arable, rough pasture, &c.	276	1·175	Arable, houses, &c.
238	·519	Houses, yards, &c.	277	·369	Arable, rough pasture, and garden.
239	·789	Rough pasture, &c.	278	1·852	Rocky heathy pasture.
240	11·497	Pasture, &c.	279	3·724	Rocky heathy pasture, &c.
241	2·338	Pasture.	280	·627	Houses, yard, heathy pasture, &c.
242	239·857	Rocky heathy pasture, &c.	281	2·386	Arable, &c.
243	3·690	(Island) rough pasture.	282	3·550	Rocky heathy pasture, &c.
244	16·793	Rough pasture, &c.	283	4·639	Rocky heathy pasture, arable, &c.
245	1·672	Tidal water.	284	1·930	Rocky heathy pasture.
246	·429	Tidal water.	285	1·950	Rocky heathy pasture and trees.
247	1·399	Arable, &c.	286	·366	Arable.
248	·139	Houses, arable, &c.	287	·653	Houses, rough pasture, and arable.
249	·319	Houses, arable, &c.	288	1·610	Arable, rough pasture, &c.
250	1·653	Arable, rough pasture, &c.	289	1·529	Arable, rough pasture, &c.
251	·427	Pond.	290	·757	Arable and rough pasture.
252	·561	Rocky heathy pasture.	291	·246	Arable and rough pasture.
253	3·979	Rocky heathy pasture, &c.			
254	·349	Arable.			
255	·137	Houses, yard, garden, &c.			
256	4·437	Arable, rough pasture, &c.			
257	·077	Houses and gardens.			

No. on Plan.	Area in Acres.	Remarks.	No. on Plan.	Area in Acres.	Remarks.
292	.468	Houses, garden, rough pasture, &c.		24.467	Lochan nan Sioman.
293	.218	Arable.		5.243	Lochan Creag nan Con.
294	.685	Arable.		7.467	Lochan na Tuaidh.
295	1.979	Arable, rough pasture, &c.		8.527	Lochan nan Deareag.
296	.112	Houses, garden, &c.		8.070	Lochan an Imc.
297	3.608	Arable, rough pasture, &c.		13.644	Lochan na Creige Duibhe.
298	2.327	Arable, house, rough pasture, &c.		6.268	Lochan na Nighuin.
299	.348	Shingle.		139.269	Loch Dilate.
	1363.658	Area of the numbered part of the Parish.		10.702	Lochan na Caerdaich.
				5.532	Lochan Mhic Gille Dhuibh.
				9.986	Loch Caorach.
				12.849	Lochan Ghleann Locha.
				5.677	Lochan an Aodainn.
				61.417	Lochan Mhadaidh Riabhaich.
				7.787	Lochan na Caisil.
				40.699	Lochan nam Fiann.
				7.558	Lochan na Caorach.
				11.318	Lochan Sad nan Tarbh.
				20.898	Lochan Sligneach.
				7.843	Lochan Loisgte.
				37.434	Loch Laga.
				7.507	Lochanna Dubh Leitir'.
				8.234	Loch a' Chaisil.
				4.574	Lochan Bac an Lochain.
				13.793	Loch Coire na Creiche.
				11366.212	Area unnumbered.
				1363.658	Area numbered.
				115029.870	Area of this part of the Parish.

UNNUMBERED.—On Six-inch Scale.

108025.000	Heathy pasture, &c.
7.259	Tidal water (Strontian River).
17.860	Tidal water (River Shiel).
2231.973	Foreshore.
30.238	Strontian River.
5.960	Lochan Port na Criege.
16.561	River Polloch.
23.302	River Shiel.
186.965	Water.
2485.864	Loch Shiel.
24.453	Lochan Dubh.
88.940	Loch Mudle.
10.632	Lochan nan Gillean.
19.227	Lochan na Carraige.
5.215	Loch a' Choinnich Mòr.

RECAPITULATION.

109369.864	Land.
12.920	Roads.
3387.893	Water.
27.220	Tidal water.
2231.973	Foreshore.
115029.870	Area of the part of the Parish of Ardnamurchan in the County of Argyll.

\* \* The remainder of the Parish is in the County of Inverness.

# PARISH OF MORVEN,

IN THE

## COUNTY OF ARGYLL.

No. on Plan.	Area in Acres.	Remarks.	No. on Plan.	Area in Acres.	Remarks.
89796·942		Moorland, &c.		7·618	Loch Clachaig.
1187·554		Foreshore.		5·406	Lochan màin na Cèire.
5·156		Tidal water (River Aline).		427·392	Loch Arienas.
27·542		Risga Island.		72·064	Loch Durinemast.
5·705		Foreshore.		11·776	Lochan màin a' Chul-laich.
454·303		Oransay Island.		17·682	River Aline.
84·854		Foreshore.		5·120	Lochan nan Craobh.
470·785		Carna Island.		105·857	Loch Teàrnait.
42·549		Foreshore.		8·652	Loch na Sìla Bige.
14·594		Eilean Rudha an Ridire.		6·548	Loch nan Clach.
6·442		Foreshore.		14·540	Lochanan Dubha (part of).
24·517		Lochan Donachai.		34·184	Water.
7·796		Lochan Chrois Bheinn.			
26·672		Lochanan Dubha.		92877·746	
5·496		Lochan nan Lorg.			

### RECAPITULATION.

90764·166	Land.
781·320	Water.
5·156	Tidal water.
1327·104	Foreshore.
<u>92877·746</u>	Total area of the Parish of Morven, in the County of Argyll.

\* \* A small portion only of this Parish is published on the  $\frac{1}{2500}$  scale on Sheet  $\frac{XXVIII.}{9}$ , with Ardnamurchan Parish.



# PARISH OF LISMORE AND APPIN (DETACHED),

IN THE

## COUNTY OF ARGYLL.

No. on Plan.	Area in Acres.	Remarks.	No. on Plan.	Area in Acres.	Remarks.
On Six-inch Scale only.				6·726	Caol Lochan. Lochanan Dubha (part of). Water.
22282·751		Moorland, &c.		8·688	
329·082		Foreshore.		4·585	
43·869		Loch Uisge.		22730·582	
11·420		Lochan na Criche.			
38·948		Loch nan Clach.			
4·513		Lochan nan Craobh.			

### RECAPITULATION.

22282·751	Land.	
329·082	Foreshore.	
118·749	Water.	
<hr style="width: 100%; border: 0; border-top: 1px solid black; margin: 5px 0;"/> 22730·582		Area of the Parish of Lismore and Appin (Detached), in the County of Argyll.

**INDEX TO PLACES**  
**IN THE**  
**PARISH OF ARDNAMURCHAN.**

**COUNTY OF ARGYLL.**

Name of Place.	No. of Sheet.		Name of Place.	No. of Sheet.	
	6-inch scale.	25·344 in. scale.		6-inch scale.	25·344 in. scale.
Ardnamurchan -	XXIV.	11	Kilhoan Bay -	XXIV.	11
Anaheilt - -	XXVIII.	5	Mingary - -	"	12
Barracks - -	"	9	Mingary Castle -	"	"
Coiremhuilinn -	XXIV.	12	Ormsaigmore -	"	7
Caisteal Dubhnan			Ormsaigbeg -	"	11
Cliar - -	"	11	Port Ùr - -	"	12
Clach a Pheanais -	XXVIII.	9	Port nam Marbh -	"	"
Drumnatorran -	"	5	Port nan Spain- teach - -	"	"
Glebe Hill -	XXIV.	7	Port na Luinge -	"	11
Greadal Fhinn -	"	"	Sound of Mull -	"	"
Glas Eilean -	"	11	Scotston - -	XXVIII.	5
Kilhoan - -	"	7	Strontian - -	"	9

LONDON:  
 Printed by GEORGE E. EYRE and WILLIAM SPOTTISWOODE,  
 Printers to the Queen's most Excellent Majesty.  
 For Her Majesty's Stationery Office.



ORDNANCE SURVEY OF SCOTLAND.

---

BOOK OF REFERENCE TO THE PLAN

OF THE

PARISH OF ARDOCH,

IN THE

COUNTY OF PERTH,

CONTAINING 22280·444 ACRES.

---

COLONEL SIR HENRY JAMES, R.E., F.R.S., F.G.S., &c.,  
SUPERINTENDENT OF THE ORDNANCE SURVEY.

---

PRINTED AT THE ORDNANCE SURVEY OFFICE, SOUTHAMPTON.

---

1864.

---

*Price Two Shillings and Sixpence.*



ound,  
one

area

## GENTS FOR THE SALE OF THE ORDNANCE.

### ENGLAND.

cluded

	Mr. E. Bumpus, 6, Holborn Bars.	KESWICK .....	Mr. J
	Mr. J. Arrowsmith, 35, Hereford Square, South Kensington.	LANCASTER .....	Messrs. Ch...
	Messrs. Longman & Co., 39, Paternoster Row, E.C.	LIVERPOOL .....	Messrs. 4. 49
	Mr. E. Stanford, 6, Charing Cross.	LONGTON .....	Messrs. ntain
	Messrs. Vacher & Son, 29, Parliament Street, S.W. [Cross.	MARYPORT .....	Mr. J. erence
ON .....	Messrs. Smith & Son, 63, Charing	MALTON .....	Mr. Plans,
	Mr. H. Allnutt, 200, Fleet Street.	MANCHESTER .....	Mr.
	Mr. B. Quaritch, 15, Piccadilly.	NORTH SHIELDS .....	Mr. E
	Messrs. G. Philip & Son, 32, Fleet Street, E.C.; & Liverpool.	NORWICH .....	Mr. Scales
	Mr. J. Wyld, 457, Strand, West.	NEWCASTLE .....	Mr. J
	Messrs. Letts, Son, & Co., 8, Royal Exchange, E.C. [Row, E.C.	NEWPORT, I. W. ....	Mr. C
	Messrs. Bacon & Co., 48, Paternoster	OLDHAM .....	Mrs.
EBY .....	Mr. J. Whitehead.	OXFORD .....	Messrs.
WICK .....	Mr. M. Smith.	PEMBROKE .....	Mr. P. W
	Messrs. Sims & Son. [Wright).	PENRITH .....	Mr. J
INGHAM .....	Mr. H. Wright (Late Napper &	PORTSMOUTH .....	Mr. V
BLEY .....	Mr. John Kemp.	PORTSEA .....	Mr. C. T
ON .....	Mr. H. Bradbury.	PLYMOUTH .....	Mr.
FORD .....	Mr. Henry Gaskarth, Westgate.	PRESTON .....	Mr. i
COL .....	Mr. John Lavars.	READING .....	Mr. C. T
OP AUCKLAND	Mr. M. Braithwaite.	ROCHDALE .....	Messrs.
ARD CASTLE	Messrs. J. & R. W. Atkinson.	RICHMOND, Yorks. ....	Mr.
HTON .....	Mr. T. Page.	RIPON .....	Messrs.
LEM .....	Mr. Evans, 55, Wharf Street.	RYDE, Isle of Wight	Mr. i
ELAND, Yorks.	Mr. George Dixon.	SCARBOROUGH .....	Mr. S
IFF .....	Mr. Hugh Bird.	SETTLE .....	Messrs.
ISLE .....	Messrs. Thurnham & Sons.	SHEFFIELD .....	Mr. non
MSFORD .....	Mr. Thomas B. Arthy.	SWANSEA .....	Messrs.
ERMOUTH .....	Mrs. M. Bailey.	STOCKTON-ON-TEES	Messrs.
BRIDGE .....	Messrs. Macmillan & Co.	SOUTHAMPTON .....	Mr. sequent
LINGTON .....	Mr. H. Penney.	SUNDERLAND .....	Mr.
HAM .....	Mr. George Andrews.	THIRSK .....	Mr. —
ER .....	Messrs. M. C. & F. Batcheller.	TORQUAY .....	Mr.
ZES .....	Mr. H. Bull.	ULVERSTON .....	Mr.
SPORT .....	Mr. G. W. Hearle.	VENTNOL, I. W. ....	Mr. C. F.
ER .....	Mr. W. Clifford.	WAKEFIELD .....	Messrs. T. C.
SHAM .....	Mr. George Sutton.	WEYMOUTH .....	Mr. C. W.
CESTER .....	Mr. John Bellows.	WHITBY .....	Mr.
AT AYTON, nr. } Wkesley, Yorks. }	Mr. G. Dixon.	WHITEHAVEN .....	Messrs. Def.
ROW .....	Mr. W. Winkley.	WIGAN .....	Mr. T. S.
LPOOL .....	Messrs. Pearsou & Co.	WINDERMERE .....	Mr.
ERSFIELD .....	Mr. A. L. Peace.	WOLINGHAM .....	Mr.
BY LONSDALE	Mr. R. Morphet.	WORKINGTON .....	Mr.
DAL .....	Mr. T. Atkinson.	YORK .....	Mr. how the

### SCOTTLAND.

## NCE PLANS.

ames Mayo.  
s. E. & J. L. Milner, 37 & 38,  
rch Street.  
s. G. Philip, Son, & Nephew,  
& 51, South Castle Street.  
s. Webb & Hunt, 9, Castle St.  
l. S. Wright.  
ohn Adair.  
I. Smithson. [New Road.  
W. T. Hansbrow, 111, Bury  
l. Slater, 16, St. Ann's Square.  
l. Phillipson.  
I. Pigg.  
t. Turner.  
ubbins.  
Hannah Hirst.  
s. Spiers & Son.  
t. C. Freeweaks.  
l. T. Sweeten.  
V. H. Charpentier.  
riffin.  
l. Land.  
t. Veevers.  
l. Lovejoy.  
rs. E. Wrigley & Son.  
l. Bell.  
rs. Johnston & Co.  
ames Mason.  
l. W. Theakstone.  
rs. Wildman & Son.  
H. Pawson.  
rs. Pearso & Brown.  
rs. Jennett & Co.  
W. Sharland.  
J. J. Bennett.  
W. H. Hills.  
W. Bransby.  
W. T. Fisher.  
J. Jackson.  
J. Briddon.  
rs. Hicks & Allen.  
R. J. Majer, 13, St. Mary's St.  
William Newton.  
rs. Callender & Dixon.  
S. G. Bucknall.  
J. Garnett.  
J. Chapman, Postmaster, &c.  
W. H. Moss.  
J. Glaisby.  
J. Sampson.

## EXPLANATORY REMARKS.

---

The Scale of the Parish Plans is the 1-2500th of the actual length on the ground, and is equal to 25·344 inches to a mile, which is very approximately equal to one square inch to one acre, the square of 1·0018 inch being equal to one acre.

The length of each sheet is one and a-half miles, and the width one mile, the area of each sheet is therefore 960 acres.

Each enclosure has a reference number to the area which is given in this Book.

The Braces [ / ] on the plans are to indicate that the spaces so braced are included under the same reference number.

The Altitudes in feet above the Mean Level of the Sea are written thus —31·4.

The Scale of the Plans of the County is 6 inches to a mile, and each sheet contains the same area as 16 sheets of the Parish Plans. There is, therefore, a double reference number to each sheet as VI. 9., the Roman Numerals referring to the County Plans, the Arabic Figures to the Parish Plans.

The following are the characters employed on the Ordnance Plans on the Scales of 1·2500 and 6 inches to a mile:—

County Names .....	C		Hundreds or Wards .....	W
Parishes .....	P		Townships .....	T
Extra Parochial .....	E		Division of Townships .....	T

Antiquities .....			ROMAN <i>Druidical or Saxon</i> <i>Norman or Subsequent</i>
-------------------	--	--	---

The descriptions of the boundaries are shown by the following initials:—

Centre of Stream .....	C.S.		Centre of Fence .....	C.F.
Centre of Road .....	C.R.		Top of Cop .....	T.C.
Side of Stream or Drain ..	S.S. or S.D.		Centre of Wall .....	C.W.
Root of Hedge .....	R.H.		Defaced .....	Def.
Face of Wall .....	F.W.		Track of Stream .....	T.S.
Undefined .....				<i>Und.</i>

Where a change occurs in the boundaries, the symbol [o—o] is used to show the part at which the change takes place.

# TABLE

FOR CONVERTING DECIMAL PARTS OF AN ACRE INTO ROODS AND PERCHES.

Perches.	0 Rood.	1 Rood.	2 Roods.	3 Roods.	Perches.	0 Rood.	1 Rood.	2 Roods.	3 Roods.
0	·000	·250	·500	·750	21	·131	·381	·631	·881
1	·006	·256	·506	·756	22	·137	·387	·637	·887
2	·012	·262	·512	·762	23	·144	·394	·644	·894
3	·019	·269	·519	·769	24	·150	·400	·650	·900
4	·025	·275	·525	·775	25	·156	·406	·656	·906
5	·031	·281	·531	·781	26	·162	·412	·662	·912
6	·037	·287	·537	·787	27	·169	·419	·669	·919
7	·044	·294	·544	·794	28	·175	·425	·675	·925
8	·050	·300	·550	·800	29	·181	·431	·681	·931
9	·056	·306	·556	·806	30	·187	·437	·687	·937
10	·062	·312	·562	·812	31	·194	·444	·694	·944
11	·069	·319	·569	·819	32	·200	·450	·700	·950
12	·075	·325	·575	·825	33	·206	·456	·706	·956
13	·081	·331	·581	·831	34	·212	·462	·712	·962
14	·087	·337	·587	·837	35	·219	·469	·719	·969
15	·094	·344	·594	·844	36	·225	·475	·725	·975
16	·100	·350	·600	·850	37	·231	·481	·731	·981
17	·106	·356	·606	·856	38	·237	·487	·737	·987
18	·112	·362	·612	·862	39	·244	·494	·744	·994
19	·119	·369	·619	·869	40	·250	·500	·750	1·000
20	·125	·375	·625	·875					

N.B.—To convert Decimal Fractions of an Acre into Roods and Perches, multiply the decimal first by 4 and then by 40, preserving the same number of decimals in the product.

Examples—

	Acres.		Acres.
	633·357		527·013
	4		4
	-----		-----
	1·428		·052
	40		40
	-----		-----
A. R. P.	17·120	A. R. P.	2·080
533 1 17		527 0 2	



# PARISH OF ARDOCH,

IN THE

## COUNTY OF PERTH.

No. on Plan.	Area in Acres.	Description.	No. on Plan.	Area in Acres.	Description.
1	16·887	Heathy pasture.		511·380	<i>Brought forward.</i>
2	11·762	Heathy pasture.	35	16·779	Arable.
3	16·034	Heathy pasture.	36	17·284	Arable & wood.
4	1·497	Heathy pasture.	37	3·672	Statute labor road.
5	·670	Wood.	38	7·478	Arable.
6	1·786	Wood.	39	12·095	Arable, &c.
7	1·531	Rough pasture.	40	6·181	Heathy pasture.
8	4·426	Rough pasture, &c.	41	23·991	Heathy pasture.
9	12·854	Arable, &c.	42	23·900	Arable, heathy pasture, &c.
10	20·518	Rough pasture.			
11	54·484	Rough pasture.	43	·931	Houses, garden, yard, &c.
12	4·680	Arable.			
13	8·705	Arable, quarry, rough pasture, &c.	44	4·907	Arable, heathy pasture, &c.
14	·180	Garden.	45	2·002	Arable.
15	20·815	Rough pasture, house, ruins, &c.	46	4·436	Arable & rough pasture.
16	·093	Pond.	47	6·078	Arable.
17	1·404	Arable.	48	5·850	Arable.
18	24·550	Arable & rough pasture.	49	4·305	Arable.
			50	4·364	Arable.
19	11·544	Arable & rough pasture.	51	6·982	Arable, &c.
			52	6·472	Arable.
20	158·572	Wood.	53	7·664	Arable, rough pasture, & pond.
21	2·338	Rough pasture.			
22	5·793	Arable, &c.	54	1·249	Arable.
23	7·299	Arable.	55	6·066	Rough pasture.
24	13·633	Arable.	56	1·484	Arable.
25	12·946	Arable, &c.	57	7·297	Arable.
26	13·469	Arable, &c.	58	10·383	Arable.
27	·090	Wood.	59	16·660	Rough pasture.
28	21·276	Heathy & rough pasture.	60	·671	Heathy pasture.
			61	17·564	Arable & pond.
29	11·203	Arable, &c.	62	30·347	Wood.
30	8·095	Arable.	63	1·753	Heathy pasture.
31	11·390	Arable, &c.	64	9·838	Arable.
32	14·451	Arable & rough pasture.	65	1·273	Arable, &c.
			66	·355	House & garden.
33	·149	Pond.	67	·014	Pond (part of).
34	16·256	Arable, &c.			
	511·380	<i>Carried forward.</i>		781·705	<i>Carried forward.</i>

## PARISH OF ARDOCH.

No. on Plan.	Area in Acres.	Description.	No. on Plan.	Area in Acres.	Description.
68	781·705 ·535	<i>Brought forward.</i> House and garden (Orchill Lodge).	113	1375·219 1·163	<i>Brought forward.</i> Houses, garden, yard, road, wood, &c. (Ben- nie).
69	53·516	Wood & road.	114	8·549	Trust road.
70	1·086	Wood.	115	10·351	Arable.
71	4·545	Arable.	116	14·214	Arable.
72	·588	Houses, garden, and yards (Redford).	117	3·900	Arable, &c.
73	14·367	Arable & road.	118	18·479	Arable, &c.
74	3·120	Wood.	119	16·131	Arable, &c.
75	25·061	Arable.	120	·320	Pond.
76	4·448	Wood.	121	·469	House, garden, & yard (Dunduff).
77	9·651	Arable.	122	4·574	Wood, nursery, and stream.
78	8·144	Rough pasture.	123	1·112	Wood, &c.
79	20·178	Arable.	124	2·522	Garden, houses, & road.
80	32·463	Wood.	125	8·967	Arable.
81	118·336	Wood, road, stream, & arable.	126	·472	Road.
82	2·491	Rough pasture.	127	1·415	Arable, &c.
83	12·251	Wood.	128	·086	Garden.
84	·346	Wood.	129	1·116	Houses, yard, wood, &c.
85	·706	Wood.	130	·609	Houses, yard, road, &c. (Braco Castle).
86	1·563	Wood.	131	6·686	Wood, roads, &c.
87	6·873	Wood.	132	7·453	Arable.
88	16·625	Arable.	133	20·245	Arable, &c.
89	10·398	Arable, &c.	134	·870	Pond.
90	22·845	Arable, sheds, &c.	135	42·823	Arable, &c.
91	14·888	Arable, &c.	136	·248	Wood.
92	·686	Houses, garden, and yards (Blairmore).	137	12·418	Arable.
93	13·119	Arable & road.	138	5·823	Arable & rough pas- ture.
94	64·473	Wood & road.	139	1·476	Occupation road.
95	·158	House, garden, &c.	140	·904	Arable.
96	23·177	Arable.	141	3·206	Wood & rough pasture.
97	·438	Wood.	142	3·461	Arable, &c.
98	·770	Wood.	143	5·872	Arable.
99	22·153	Arable & road.	144	23·508	Wood & stream.
100	21·165	Arable.	145	6·167	Keir Burn.
101	2·868	Wood.	146	4·145	Wood.
102	·580	Wood.	147	23·459	Arable.
103	11·317	Rough pasture.	148	·433	Pond.
104	·605	Arable.	149	·962	House, yard, rough pasture, &c.
105	12·546	Wood, &c.	150	6·231	Rough pasture.
106	5·364	Arable.	151	9·417	Arable.
107	9·548	Arable.	152	1·630	Rough pasture.
108	15·122	Arable & road.	153	·527	Rough pasture.
109	2·426	Arable.	154	·740	Arable.
110	·301	Wood.			
111	·256	Arable.			
112	·418	Wood.			
	1375·219	<i>Carried forward.</i>		1658·372	<i>Carried forward.</i>

No. on Plan.	Area in Acres,	Description.	No. on Plan.	Area in Acres.	Description.
	1658·372	<i>Brought forward.</i>		1991·798	<i>Brought forward.</i>
155	3·829	Occupation road.	194	3·109	Wood & old quarry.
156	5·552	Arable.	195	6·248	Arable.
157	19·975	Arable, rough pasture, & wood.	196	17·957	Arable.
			197	17·004	Arable.
158	27·451	Arable.	198	·126	Pond.
159	·087	Wood.	199	22·279	Arable, rough pasture, pond, &c.
160	·188	Wood.			
161	27·635	Arable.	200	10·490	Arable.
162	·501	Pond, &c.	201	10·504	Arable, &c.
163	8·236	Arable.	202	15·907	Arable & road.
164	·761	Road & wood.	203	1·605	Houses, garden, yard, road, &c. (Over Ardoch).
165	21·985	Wood & road.			
166	1·044	Wooded slope.			
167	7·234	Arable.	204	2·494	Arable.
168	3·290	Arable.	205	13·679	Arable, rough pasture, &c.
169	10·152	Arable.			
170	5·092	Arable, &c.	206	6·616	Arable.
171	26·079	Arable & rough pasture.	207	·272	House & garden (Ardoch Cottage).
172	2·141	Wood.	208	13·669	Arable, &c.
173	20·556	Arable, rough pasture, & pond.	209	·377	Houses and garden (Blackhill Cottages).
174	17·100	Arable.	210	17·596	Wood.
175	7·807	Arable.	211	·314	House, garden, &c.
176	·455	Rough pasture.	212	21·727	Arable, &c.
177	11·166	Arable.	213	2·872	Arable.
178	9·867	Arable.	214	·288	Houses, garden, &c.
179	9·909	Arable.	215	·413	Arable, &c.
180	13·761	Arable & rough pasture.	216	2·153	Arable, houses, &c.
			217	22·286	River Knaik.
181	5·836	Arable.	218	18·271	Arable, &c.
182	8·053	Arable.	219	6·542	Wood & quarry.
183	1·617	Houses, garden, yard, road, &c. (Greenbraes).	220	2·254	Arable, &c.
			221	18·955	Arable.
184	14·242	Arable, &c.	222	·619	Wood.
185	1·093	Houses, garden, yard, road, &c. (Whiteburns).	223	40·044	Rough pasture and marsh.
			224	2·364	Wood.
186	6·736	Arable.	225	11·349	Wood.
187	·324	Road.	226	1·055	Houses, gardens, &c. (Blackhill Cottages).
188	3·565	Arable.	227	30·022	Arable.
189	·186	House & garden (Slap of Garrick).	228	1·224	Houses, garden, rough pasture, &c. (Gunnocks).
190	5·499	Arable.			
191	·505	Houses, gardens, and yard (Garrick Cottage).	229	4·936	Arable.
			230	3·561	Arable.
192	9·888	Arable.	231	12·400	Arable, &c.
193	14·029	Arable.	232	13·320	Arable, &c.
			233	11·902	Arable.
	1991·798	<i>Carried forward.</i>		2380·601	<i>Carried forward.</i>

## PARISH OF ARDOCH.

No. on Plan.	Area in Acres.	Description.	No. on Plan.	Area in Acres.	Description.
	2380·601	<i>Brought forward.</i>		2850·592	<i>Brought forward.</i>
234	9·888	Arable.	274	2·142	Rough pasture & wood.
235	6·337	Arable, quarry, & road.	275	1·288	Wood.
236	9·887	Arable & road.	276	11·631	Arable.
237	·490	House, garden, arable, &c. (Garrickbrae).	277	4·030	Wood & road.
238	8·961	Arable.	278	1·235	Rough pasture.
239	·816	Houses, garden, yard, &c. (Garrick).	279	9·702	Arable.
240	6·793	Arable, &c.	280	·268	Wood.
241	10·880	Arable.	281	·737	Wood.
242	8·437	Arable, &c.	282	10·912	Arable.
243	13·909	Arable, &c.	283	2·176	Wood.
244	17·361	Arable, rough pasture, &c.	284	4·737	Arable.
245	10·850	Arable & old quarry.	285	15·168	Arable.
246	3·059	Arable.	286	3·905	Arable & rough pasture.
247	10·704	Arable, &c.	287	·591	Houses, garden, road, &c. (Berrydyke).
248	11·598	Arable.	288	3·045	Arable.
249	1·791	Road.	289	112·588	Arable, rough pasture, wood, stream, &c.
250	1·428	Wood.	290	·528	Wood.
251	·949	Wood.	291	2·475	Wood.
252	·685	Wood.	292	6·124	Arable, &c.
253	36·167	Arable & stream.	293	3·078	Arable.
254	·568	Wood.	294	10·256	Arable & stream.
255	53·494	Arable.	295	·234	House, garden, &c. (Millhill).
256	13·766	Arable, &c.	296	8·206	Statute labor road.
257	23·352	Arable, road, & stream.	297	17·205	Arable & streams.
258	1·030	Houses, garden, rough pasture, &c. (Broomhill).	298	·367	House, garden, and arable.
259	6·201	Wood.	299	2·620	Pond.
260	29·957	Arable, road, & marsh.	300	38·435	Arable, rough pasture, & marsh.
261	·586	House, garden, & arable (Shoddengreen).	301	18·829	Arable & rough pasture.
262	39·774	Rough pasture, stream, &c.	302	32·820	Wood, road, stream, &c.
263	40·421	Arable, road, &c.	303	4·032	Arable.
264	·789	Houses, garden, yard, &c. (Dochlewan).	304	1·915	Wood.
265	3·241	Arable, house, pond, &c.	305	10·117	Arable.
266	8·946	Arable, &c.	306	1·630	Arable.
267	1·050	Houses, garden, and yard (Shielhill).	307	·503	Wood & house.
268	·312	Pond.	308	1·029	Houses, yard, &c.
269	16·732	Arable, &c.	309	3·488	Houses, ornamental ground, &c. (Orchill).
270	·235	Houses, gardens, &c.	310	1·377	Garden.
271	22·064	Arable.	311	·615	Arable.
272	27·213	Arable.	312	·573	Wood.
273	9·270	Arable.	313	5·182	Arable.
			314	·796	Houses, yard, &c.
	2850·592	<i>Carried forward.</i>		3207·181	<i>Carried forward.</i>

PARISH OF ARDOCH.

No. on Plan.	Area in Acres.	Description.	No. on Plan.	Area in Acres.	Description.
	3207·181	<i>Brought forward.</i>		3689·689	<i>Brought forward.</i>
315	·087	Mill dam.	355	1·595	Arable.
316	·188	House & garden.	356	41·875	Arable, &c.
317	·252	Road.	357	14·084	Rough pasture, moss, house, road, and stream.
318	1·020	Wood.			
319	4·560	Pond, &c.			
320	41·609	Arable.	358	·934	Houses, garden, yard, &c. (Whistlebrae).
321	20·679	Arable & rough pasture.	359	7·398	Arable & road.
322	2·315	Furze.	360	6·656	Arable.
323	16·738	Arable & rough pasture.	361	50·725	Rough pasture, moss, house, stream, &c.
324	2·074	Furze.	362	5·743	Arable.
325	16·135	Arable.	363	3·677	Arable.
326	15·277	Arable & rough pasture.	364	8·182	Arable.
			365	8·168	Arable & heathy and rough pasture.
327	17·187	Arable & road.			
328	·189	Nursery.	366	14·710	Arable & heathy and rough pasture.
329	23·627	Arable & road.			
330	16·683	Arable & rough pasture.	367	6·994	Arable & rough pasture.
331	12·415	Arable, rough pasture, & furze.	368	25·792	Arable, rough pasture, & road.
332	7·118	Arable.	369	9·191	Arable & road.
333	5·697	Arable.	370	44·366	Arable & road.
334	·239	House, garden, & road (Seathaugh).	371	·782	Pond.
			372	37·737	Arable & rough pasture.
335	·271	House, garden, &c. (Harehill).	373	20·800	Rough pasture.
336	·182	Houses & yard.	374	1·013	Rough pasture.
337	18·969	Arable.	375	·200	Ponds.
338	4·801	Wood & rough pasture.	376	·371	House and } Carsemeg
339	1·372	Pond.			arable. }
340	3·736	Rough pasture & wood.	377	·216	Houses & } garden. }
341	33·561	Arable.			
342	20·343	Arable.	378	8·202	Arable & road.
343	20·006	Arable.	379	·453	Houses, garden, yard, &c. (Calzieveg).
344	20·757	Arable.			
345	18·603	Heathy pasture.	380	85·608	Arable & road.
346	8·285	Rough pasture.	381	18·504	Arable & road.
347	11·165	Wood.	382	96·682	Arable & stream.
348	18·538	Arable.	383	14·284	Rough pasture.
349	·872	Houses, garden, yard, & road.	384	6·486	Arable.
			385	3·027	Arable.
350	30·477	Arable.	386	9·708	Arable & road.
351	5·144	Wood.	387	·561	Houses, garden, yard, &c. (Crofthead).
352	50·756	Arable, rough pasture, & stream.	388	8·293	Arable.
353	10·340	Arable, quarry, and roads.	389	9·203	Arable.
354	·241	Arable.	390	5·211	Rough pasture, house, stream, &c.
	3689·689	<i>Carried forward.</i>		4267·120	<i>Carried forward.</i>

## PARISH OF ARDOCH.

No. on Plan.	Area in Acres.	Description.	No. on Plan.	Area in Acres.	Description.
	4267·120	<i>Brought forward.</i>		4603·445	<i>Brought forward.</i>
391	·194	Pond.	431	·505	Church, graveyard, &c.
392	·508	House, garden, road, &c. (Feddal House).	432	·278	(Braco—part of). Arable.
393	8·409	Arable.	433	·388	Houses, gardens, &c.
394	·737	Houses, yard, &c. (Glassick).	434	2·024	(Braco—part of). Wood.
395	24·915	Arable & road.	435	1·322	Houses, gardens, yards, wood, &c. (Braco—part of).
396	·790	Houses, garden, yard, &c. (Easter Feddal).	436	9·098	Arable, gravel pit, &c.
397	43·077	Arable, road, &c.	437	·469	House, garden, & yard.
398	18·282	Rough pasture & road.	438	·180	House, garden, &c.
399	3·855	Arable.	439	·668	Church & graveyard.
400	28·618	Arable.	440	1·381	Houses, gardens, & yards.
401	3·607	Arable.	441	·449	Houses, gardens, & yards.
402	·618	Arable.	442	1·496	Houses, gardens, & yards.
403	1·075	Houses, garden, yard, & road (Silverton).	443	1·008	Public roads.
404	13·442	Arable & road.	444	·547	Houses, garden, yard, & road.
405	8·754	Arable.	445	1·345	Houses, gardens, & yards.
406	4·024	Arable.	446	28·103	Trust road.
407	·490	House, garden, yard, & road.	447	·332	House, garden, & road (Greenhaugh).
408	34·130	Arable, old quarry, road, &c.	448	8·916	Arable, &c.
409	·297	Rough pasture.	449	5·275	Wood, road, & stream.
410	2·679	Rough pasture.	450	22·315	Arable, stream, &c.
411	·158	Pond.	451	12·142	Arable & stream.
412	·184	House, garden, &c. (North Silverton).	452	6·055	Arable.
413	11·267	Wood & rough pasture.	453	·142	House, garden, &c.
414	11·840	Arable, &c.	454	7·386	Arable.
415	2·660	Rough pasture, &c.	455	7·627	Wood & road.
416	·684	Houses, garden, yard, &c.	456	17·127	Arable, &c.
417	24·471	Arable.	457	8·851	Arable, &c.
418	11·190	Arable.	458	15·285	Loch, &c.
419	16·195	Arable, &c.	459	·361	Road, &c.
420	·191	Garden.	460	20·362	Arable, pond, &c.
421	1·043	Wood, &c.	461	9·130	Wood, roads, &c.
422	4·838	Arable, &c.	462	14·477	Arable, &c.
423	1·524	Wood.	463	9·533	Arable.
424	·605	Wood.	464	·711	Arable.
425	24·421	Arable & wood.	465	·375	Houses, gardens, yard, &c. (Braco, part of).
426	1·732	Wood.	466	·473	Arable.
427	22·362	Arable.			
428	·461	Wood & old quarry.			
429	1·682	Wood, house, garden, & road.			
430	·316	Houses, gardens, and yard (Braco, part of).			
	4603·445	<i>Carried forward.</i>		4819·581	<i>Carried forward.</i>

Braco (part of).

No. on Plan.	Area in Acres.	Description.	No. on Plan.	Area in Acres.	Description.
	4819-581	<i>Brought forward.</i>		5318-012	<i>Brought forward.</i>
467	·294	Arable.	507	15-218	Rough pasture, &c.
468	4-745	Wood, houses, road, &c.	508	8-372	Wood.
469	39-166	Arable, embankments, &c. (Roman camp—remains of).	509	10-050	Arable & road.
470	4-192	Wood.	510	72-411	Arable, rough pasture, pond, &c.
471	22-910	Arable & house.	511	·727	Houses, garden, yard, &c. (Clatteringford).
472	·363	Wood.	512	13-076	Arable.
473	·198	Wood.	513	26-141	Arable & road.
474	·170	Wood.	514	15-923	Arable, &c.
475	5-525	Loch.	515	28-074	Arable, marsh, &c.
476	·291	Garden.	516	20-004	Wood, road, & stream.
477	·881	Wood & house.	517	27-808	Arable.
478	·727	Wood, &c.	518	·531	Wood.
479	2-860	Garden, &c.	519	9-139	Arable.
480	·149	Wood.	520	11-691	Arable, &c.
481	3-204	Houses, garden, road, &c. (Ardoch House).	521	47-082	Arable, marsh, stream, &c.
482	21-023	Arable.	522	37-816	Rough pasture, moss, marsh, stream, &c.
483	·328	Wood.	523	9-027	Arable & stream.
484	12-438	Arable, &c.	524	28-860	Arable.
485	29-133	Arable & wood.	525	10-420	Arable, stream, &c.
486	·523	Wood.	526	149-944	Moss, rough pasture, &c.
487	1-068	Wood.			
488	1-444	Wood.	527	47-124	Arable, marsh, &c.
489	7-749	Arable.	528	32-381	Rough pasture and marsh.
490	3-677	Wood.			
491	1-842	Wood.	529	·505	Houses, garden, and yard (Carsebreak).
492	5-809	Rough pasture.			
493	21-814	Arable & rough pasture.	530	42-970	Curling pond.
494	8-631	Rough pasture.	531	13-586	Arable, stream, & embankment.
495	10-449	Arable & stream.	532	1-162	Arable.
496	1-838	Arable.	533	2-961	Embankment.
497	4-195	Arable.	534	1-610	Arable, &c.
498	32-843	Rough pasture, stream, &c.	535	6-933	Arable, &c.
499	·581	Houses, garden, and yard (Rhynd).	536	3-964	Arable, &c.
500	41-467	Arable & road.	537	7-148	Arable, &c.
501	42-558	Arable & stream.	538	·083	House, garden, &c.
502	1-190	Houses, garden, and yards (Gannochan).	539	22-270	Arable, &c.
503	27-647	Arable, rough pasture, & road.	540	14-193	Arable, &c.
504	55-685	Arable, gravel pit, &c.	541	16-104	Arable.
505	16-606	Arable, &c.	542	6-171	Arable, stream, &c.
506	62-218	Wood, roads, marsh, &c.	543	6-865	Arable & stream.
			544	10-942	Rough pasture.
			545	19-925	Arable & rough pasture.
			546	20-694	Arable, rough pasture, & stream.
	5318-012	<i>Carried forward.</i>		6137-917	<i>Carried forward.</i>

## PARISH OF ARDOCH.

No. on Plan.	Area in Acres.	Description.	No. on Plan.	Area in Acres.	Description.
	6137·917	<i>Brought forward.</i>		6688·864	<i>Brought forward.</i>
547	5·038	Arable.	587	2·197	Arable.
548	58·846	Arable, &c.	588	·380	Wood.
549	5·461	Arable & road.	589	·909	Arable, wood, house, & road.
550	2·673	Arable.			
551	42·031	Rough pasture and marsh.	590	·366	House, garden, and stream.
552	10·988	Wood.	591	24·292	Arable, stream, &c.
553	14·937	Arable & rough pasture.	592	74·893	Arable, stream, and marsh.
554	11·217	Arable, &c.	593	14·402	Arable.
555	12·239	Arable.	594	10·321	Arable.
556	11·189	Arable.	595	12·330	Arable.
557	·789	Houses, garden, yard, &c. (Cupans).	596	15·959	Arable.
558	13·226	Arable, &c.	597	2·939	Wood, rough pasture, &c.
559	12·648	Arable.	597 <sup>a</sup>	·424	Wood.
560	14·187	Arable, &c.	598	16·646	Arable.
561	11·875	Arable.	599	8·931	Arable, rough pasture, &c.
562	12·390	Arable, &c.			
563	11·009	Arable.	600	13·473	Arable, marsh, &c.
564	10·078	Arable.	601	19·375	Arable, stream, &c.
565	1·626	Houses, garden, road, &c. (Loig).	602	11·704	Arable, stream, &c.
566	7·590	Arable & road.	603	13·403	Arable, &c.
567	6·903	Arable.	604	15·471	Arable, &c.
568	30·571	Arable, &c.	605	20·335	Arable, &c.
569	13·635	Arable.	606	41·817	Stream (Allan Water).
570	·627	Wood.	607	9·138	Arable, &c.
571	·649	Wood.	608	18·696	Arable, &c.
572	16·637	Arable.	609	17·117	Arable, &c.
573	11·757	Arable.	610	9·024	Arable.
574	39·410	Arable & road.	611	11·122	Arable, &c.
575	15·919	Arable, &c.	612	7·695	Arable.
576	·729	Houses, garden, road, &c. (Faulds).	613	6·027	Arable.
577	58·156	Arable.	614	4·821	Arable.
578	42·042	Arable & road.	615	59·459	Arable & stream.
579	2·170	Houses, garden, road, &c. (Middle Feddal —part of).	616	·049	Garden.
580	7·776	Statute labor road.	617	14·391	Arable, &c.
581	·509	Houses, garden, and yard (Middle Feddal —part of).	618	16·616	Arable, stream, &c.
582	2·101	Arable.	619	1·468	Houses, garden, yard, road, &c. (Kcirallan).
583	9·697	Arable & road.	620	26·107	Arable, &c.
584	13·312	Arable, rough pasture, & stream.	621	·416	Wood.
585	7·792	Arable & wood.	622	5·748	Wood.
586	·518	Road, wood, &c.	623	16·258	Arable, stream, &c.
			624	·140	Private road.
			625	12·305	Arable.
			626	·207	Wood.
			627	·113	Wood.
			628	·795	Wood.
			629	·397	Wood.
	6688·864	<i>Carried forward.</i>		7247·540	<i>Carried forward.</i>



PARISH OF ARDOCH.

No. on Plan.	Area in Acres.	Description.	No. on Plan.	Area in Acres.	Description.
	7247·540	<i>Brought forward.</i>		7482·033	<i>Brought forward.</i>
630	2·008	Embankment.	671	10·533	Arable.
631	6·433	Arable.	672	18·651	Arable, &c.
632	8·875	Arable.	673	2·253	Embankment.
633	10·760	Arable & wood.	674	·297	Wood.
634	5·279	Wood.	675	37·527	Arable, wood, &c.
635	20·741	Arable, stream, &c.	676	·128	Wood.
636	3·640	Houses, gardens, yards, stream, &c.	677	21·881	Wood.
637	3·280	Arable.	678	·088	Wood.
938	5·601	Arable.	679	14·951	Arable.
639	·727	Houses, stream, garden, &c. (Blacklands).	680	·194	Wood.
640	·228	House, garden, yard, &c.	681	·126	Wood.
641	3·615	Arable.	682	·503	Wood.
642	10·435	Arable.	683	3·329	Rough pasture.
643	·108	Houses & garden.	684	8·979	Wood.
644	·126	House & garden.	685	12·324	Wood.
645	·827	Arable.	686	1·686	Arable.
646	1·552	Arable & stream.	687	11·999	Arable, &c.
647	2·982	Arable & stream.	688	6·734	Wood.
648	2·057	Arable.	689	12·886	Wood, &c.
649	1·437	Arable, wood, and old quarry.	690	2·098	Road.
650	·191	Wood.	691	18·306	Wood.
651	1·526	Arable, &c.	692	10·631	Wood.
652	2·131	Houses, garden, yards, stream, &c.	693	18·301	Arable, stream, &c.
653	2·426	Arable.	694	4·693	Arable, &c.
654	38·016	Scottish Central Rail- way.	695	12·306	Arable.
655	1·421	Arable, &c.	696	·212	Wood.
656	·949	Wood.	697	15·927	Arable.
657	3·837	Wood & stream.	698	·254	Wood & stream.
657 <sup>a</sup>	·438	Embankment.	699	14·998	Arable, wood, stream, &c.
658	·889	Embankment & stream.	700	1·965	Houses, garden, yard, pond, arable, &c. (Easter Rottearns).
659	·387	Wood.	701	19·189	Arable.
660	14·363	Arable.	702	11·525	Arable.
661	1·436	Pond.	703	11·875	Arable.
662	9·691	Arable, road, streams, & ponds.	704	9·642	Arable.
663	·297	Wood.	705	10·176	Arable.
664	10·733	Arable, road, & stream.	706	9·759	Arable.
665	·432	Houses, garden, & yard (Wester Rottearns).	707	9·406	Arable.
966	7·042	Arable & road.	708	9·472	Arable.
667	13·255	Arable.	709	·581	Houses, garden, yard, & road (Middleton of Rottearns).
668	10·376	Arable.	710	10·405	Arable & road.
669	11·097	Arable.	711	5·667	Arable.
670	12·849	Arable.	712	1·857	Arable.
			713	·654	Houses, garden, yard, &c. (Kinburn).
	7482·033	<i>Carried forward.</i>		7857·001	<i>Carried forward.</i>

No. on Plan.	Area in Acres.	Description.	No. on Plan.	Area in Acres.	Description.
	7857·001	<i>Brought forward.</i>		8367·044	<i>Brought forward.</i>
714	9·718	Arable, house, &c.	756	23·779	Arable.
715	·078	House & garden.	757	24·120	Arable.
716	11·463	Arable.	758	37·522	Rough pasture.
717	9·065	Arable.	759	33·773	Arable & road.
718	11·563	Arable & road.	760	21·849	Arable and rough pas- ture.
719	12·177	Arable.			
720	13·572	Arable, &c.	761	12·104	Arable and rough pas- ture.
721	11·887	Arable & furze.			
722	2·981	Wood, &c.	762	17·660	Rough pasture.
723	13·197	Arable, rough pasture, quarry, &c.	763	18·763	Wood.
			764	59·895	Heathy pasture and streams.
724	·100	Pond.			
725	·630	Arable & house.	765	2·583	Arable.
726	·580	Houses, garden, yard, & road (Williams- field).	766	·360	Pond.
			767	·743	Rough pasture.
727	10·226	Arable, stream, &c.	768	·226	Houses, garden, & yard (Balgower).
728	36·916	Arable and rough pas- ture.	769	10·756	Arable & road.
			770	5·299	Rough pasture, house, stream, &c.
729	21·854	Arable.			
730	·126	Pond.	771	15·972	Arable.
731	11·144	Arable, &c.	772	12·059	Heathy pasture.
732	2·239	Wood & stream.	773	18·897	Arable & stream.
733	·603	Houses, garden, yard, & pond (Blueton).	774	·713	Houses, arable, road, &c. (Buttergask, part of).
734	5·279	Wood.			
735	11·393	Trust road.	775	·636	Houses, gardens, and road (Buttergask, part of).
736	25·706	Arable, wood, & stream.			
737	26·131	Arable.			
738	13·829	Arable & stream.	776	1·914	Arable, &c.
739	1·043	Embankment.	777	25·138	Arable, rough pasture, & stream.
740	17·660	Arable.			
741	7·406	Arable & stream.	778	·232	Pond & stream.
742	31·179	Arable & stream.	779	·512	House, arable, & gar- den (Buttergask, part of).
743	28·799	Rough pasture.			
744	15·700	Arable.			
745	9·089	Rough pasture.	780	·355	Houses, garden, yard, &c. (Buttergask, part of).
746	22·780	Arable, road, & rough pasture.			
747	10·219	Arable, &c.	781	·841	Arable.
748	1·029	Houses, garden, yard, &c. (Netherton).	782	1·111	House, arable, rough pasture, stream, &c.
			783	1·486	Houses, arable, gar- dens, &c. (Buttergask, part of).
749	·092	Pond.			
750	14·394	Arable & road.			
751	26·002	Arable & road.			
752	24·566	Arable & road.	784	·536	Pond.
753	34·929	Arable & road.	785	69·653	Arable, &c.
754	2·267	Arable, pond, & wood.	786	9·004	Arable.
755	·432	Houses, garden, yard, &c. (Tarneybackle).	787	10·738	Arable.
			788	23·093	Arable.
	8367·044	<i>Carried forward.</i>		8829·366	<i>Carried forward.</i>

No. on Plan.	Area in Acres.	Description.	No. on Plan.	Area in Acres.	Description.
	8829·366	<i>Brought forward.</i>		9148·620	<i>Brought forward.</i>
789	7·878	Wood & stream.	823	14·909	Arable, &c.
790	·590	Houses, gardens, yards, stream, &c.	824	13·969	Arable, &c.
			825	11·415	Arable, &c.
791	6·236	Rough pasture, stream, &c.	826	33·967	Arable, &c.
			827	·377	Arable.
792	7·410	Arable, rough pasture, &c.	828	27·290	Arable.
			829	29·832	Arable, &c.
793	·389	House, garden, road, &c. (Buttergask, part of).	830	·488	Houses, garden, yard, &c.
			831	26·408	Arable & road.
794	1·900	Arable.	832	16·701	Wood.
795	1·689	Rough pasture, stream, &c.	833	3·040	Statute labor road.
			834	37·678	Wood.
796	21·141	Arable, road, &c.	835	22·968	Arable & road.
797	19·090	Arable, &c.	836	20·143	Arable.
798	1·295	Houses, garden, wood, pond, &c. (Topfauld).	837	22·729	Arable & road.
			838	29·161	Arable & road.
799	22·986	Arable.	839	7·265	Arable & road.
800	23·697	Arable & road.	840	15·390	Arable & road.
801	·801	Houses, garden, pond, &c. (Longfauld).	841	20·139	Arable & pond.
			842	4·393	Arable, &c.
802	22·312	Arable.	843	2·235	Arable, &c.
803	22·009	Arable.	844	19·428	Arable, &c.
804	11·756	Arable.	845	2·100	Arable, rough pasture, &c.
805	17·176	Arable.			
806	2·578	Rough pasture, road, &c.	846	20·135	Arable, &c.
			847	16·216	Arable, &c.
807	·351	Arable.	848	12·601	Arable.
808	21·022	Arable.	849	22·739	Arable.
809	1·345	Houses, garden, yards, & road (Ballendall).	850	5·842	Arable.
			851	21·591	Arable, &c.
810	16·359	Arable and rough pasture.	852	12·896	Arable, &c.
			853	2·243	Stream (Muckle Burn).
811	4·801	Arable.	854	22·410	Arable, &c.
812	2·071	Arable.	855	·492	Arable.
813	2·159	Arable.	856	2·156	Houses, garden, wood, pond, &c. (Nether Cambushinnie).
814	·483	Houses, gardens, yard, & road.			
815	3·383	Arable.	857	23·243	Arable, &c.
816	7·634	Arable.	858	15·509	Arable, &c.
817	21·642	Arable, rough pasture, & road.	859	·626	Pond.
			860	20·842	Arable, rough pasture, &c.
818	7·095	Arable, &c.			
819	16·875	Arable.	861	30·208	Arable, rough pasture, &c.
820	11·668	Arable & road.			
821	1·987	Houses, garden, rough pasture, &c. (Middleton of Cambushinnie).	862	11·346	Arable.
			863	21·308	Arable, &c.
			864	·442	Rough pasture.
			865	·309	Rough pasture.
822	9·446	Arable, &c.	866	11·913	Arable & stream.
	9148·620	<i>Carried forward.</i>		9805·712	<i>Carried forward.</i>

## PARISH OF ARDOCH.

No. on Plan.	Area in Acres.	Description.	No. on Plan.	Area in Acres.	Description.
	9805·712	<i>Brought forward.</i>		10092·238	<i>Brought forward.</i>
867	11·126	Arable, &c.	902	11·608	Arable, &c.
868	1·295	Wood.	903	·331	Road.
869	30·137	Arable, stream, & road.	904	7·620	Arable & stream.
870	11·633	Rough pasture and stream.	905	5·524	Arable, &c.
			906	·109	Road.
871	9·725	Arable, &c.	907	·107	Road.
872	13·886	Arable.	908	2·280	Arable.
873	·832	Houses, garden, & road (Glenbank).	909	29·746	Arable, stream, &c.
874	11·599	Arable.	910	20·752	Arable, &c.
875	9·920	Wood, quarry, stream, &c.	911	·257	Wood.
			912	·349	Wood.
876	1·323	Wood.	913	13·389	Arable.
877	·501	Houses, garden, yard, &c. (Woodside).	914	·494	Wood.
878	2·055	Wood.	915	12·605	Arable, &c.
879	36·359	Arable, rough pasture, & road.	916	·606	Wood.
			917	13·217	Arable, &c.
880	1·688	Wood & road.	918	·467	Wood.
881	51·159	Arable, wood, stream, & road.	919	13·917	Arable.
			920	·472	Wood.
882	·390	Houses, garden, &c. (Mains of Balhaldie).	921	1·356	Arable.
883	18·181	Arable, stream, and wood.	922	·101	House, garden, &c. (Barleyholm).
884	16·720	Arable, wood, pond, &c.	923	2·681	Arable.
			924	·179	House, garden, & yard.
885	·170	Pond.	925	1·912	Arable.
886	·791	Houses, garden, & pond (Upper Quoigs).	926	2·043	Arable.
887	8·209	Arable, rough pasture, & stream.	927	15·335	Arable.
			928	19·504	Arable & rough pasture.
888	·398	Wood.	929	·288	House & garden.
889	13·963	Arable, road, stream, &c.	930	1·936	Wood.
890	·711	Rough pasture.	931	15·158	Arable.
891	1·674	Arable.	932	1·123	Rough pasture & trees.
892	1·975	Arable, &c.	933	21·959	Arable & wood.
893	·421	House, arable, & garden.	934	3·734	Wood.
894	·148	House & garden.	935	4·475	Wood.
895	12·659	Arable, rough pasture, & stream.	936	13·305	Arable & rough pasture.
			937	20·352	Arable, wood, & rough pasture.
896	·545	Wood.	938	19·145	Arable & rough pasture.
897	3·686	Arable & road.	939	26·779	Arable, rough pasture, &c.
898	·309	House, garden, &c.	940	2·498	Arable.
899	·076	Pond.	941	2·583	Arable, &c.
900	11·189	Arable & road.	942	·205	Wood.
901	1·073	Houses, garden, yards, &c. (Nether Quoigs).	943	·151	House, garden, &c.
			944	·130	Houses, garden, &c.
			945	1·406	Arable.
	10092·238	<i>Carried forward.</i>		10404·426	<i>Carried forward.</i>

No. on Plan.	Area in Acres.	Description.	No. on Plan.	Area in Acres.	Description.
	10404·426	<i>Brought forward.</i>		10706·875	<i>Brought forward.</i>
946	1·617	Arable.	984	·554	Wood.
947	1·174	Arable & wood.	985	·259	Wood.
948	9·885	Arable, wood, & rough pasture.	986	·998	Houses, garden, &c. (Greenhill).
949	15·631	Arable & wood.	987	1·526	Wood.
950	·329	House, garden, &c.	988	·550	Wood.
951	·834	Houses, garden, & yard (Greenloaning).	989	11·327	Arable.
952	·073	Wood.	990	16·293	Arable, &c.
953	1·128	Houses, arable, and garden.	991	1·478	Wood.
954	·788	Arable.	992	·369	Wood.
955	11·754	Arable.	993	7·443	Arable, wood, &c.
956	·758	Road.	994	11·064	Wood & stream.
957	·215	House, garden, &c. (Millhill Cottage).	995	11·087	Arable, &c.
958	1·214	Arable.	996	·375	Wood.
959	·099	House, garden, &c. (Millhill).	997	18·589	Arable & wood.
960	·951	Arable & stream.	998	29·022	Arable, rough pasture, & stream.
961	·112	House & garden.	999	·755	Wood & stream.
962	13·416	Arable & stream.	1000	18·389	Arable.
963	11·298	Arable & stream.	1001	1·321	Wood, &c.
964	·412	House, garden, yard, &c. (Dam of Quoigs).	1002	4·772	Arable.
965	6·052	Arable & wood.	1003	1·423	Brushwood, rough pasture, & stream.
966	4·722	Arable & wood.	1004	17·068	Arable.
967	4·992	Arable.	1005	11·282	Arable, &c.
968	15·255	Arable.	1006	·330	Pond.
969	·597	Wood.	1007	1·082	Houses, garden, road, &c. (West Third).
970	24·450	Arable.	1008	12·961	Arable.
971	1·355	Wood.	1009	·938	Arable.
972	20·023	Arable, wood, marsh, &c.	1010	13·829	Arable.
973	17·313	Arable, rough pasture, road, &c.	1011	13·766	Arable.
974	1·145	Houses, garden, &c. (Townhead).	1012	9·796	Arable & pond.
975	1·696	Arable & wood.	1013	19·041	Arable, &c.
976	20·051	Arable, rough pasture, wood, &c.	1014	13·518	Arable, &c.
977	19·151	Arable.	1015	17·167	Arable.
978	·116	Pond.	1016	23·442	Arable.
979	·962	Wood.	1017	27·212	Arable.
980	19·410	Arable, wood, & rough pasture.	1018	25·836	Arable.
981	10·199	Wood.	1019	26·140	Arable.
982	46·682	Arable & rough pasture.	1020	36·204	Rough pasture.
983	16·590	Arable, &c.	1021	6·321	Wood.
	10706·875	<i>Carried forward.</i>		11218·029	<i>Carried forward.</i>

No. on Plan.	Area in Acres.	Description.	No. on Plan.	Area in Acres.	Description.
	11218·029	<i>Brought forward.</i>		11755·481	<i>Brought forward.</i>
1030	1·914	Wood.	1068	2·181	Wood.
1031	13·788	Arable.	1069	·414	Houses, gar-
1032	1·853	Wood.			dens, &c.
1033	5·644	Wood.	1070	·458	Houses, gar-
1034	19·385	Heathy pasture.			dens, yard,
1035	42·810	Heathy pasture, marsh, &c.	1071	13·324	&c.
1036	6·533	Arable.	1072	10·751	Arable, &c.
1037	42·276	Arable, rough pasture, &c.	1073	·022	Arable.
1038	12·617	Arable.	1074	33·441	Arable & rough pas-
1039	13·754	Heathy & rough pas-	1075	1·573	ture.
		ture.	1076	2·904	Wood.
1040	9·951	Arable.	1077	19·815	Arable & rough pas-
1041	9·594	Rough & heathy pas-			ture.
		ture.	1078	·622	Wood & rough pas-
1042	1·493	Wood.			ture.
1043	10·978	Rough pasture.	1079	·032	Arable.
1044	9·914	Arable.	1080	·018	Arable.
1045	2·307	Stream, heathy pas-	1081	18·268	Arable.
		ture, &c.	1082	1·160	Wood.
1046	7·062	Arable.	1083	38·067	Arable & road.
1047	18·106	Heathy pasture.	1084	3·156	Wood, &c.
1048	5·081	Wood.	1085	20·045	Arable, stream, &c.
1049	14·727	Arable.	1086	14·034	Arable & road.
1049a	·663	Houses, garden, wood, &c. (Glenside).	1087	33·353	Arable & road.
1050	11·077	Arable.	1088	19·540	Arable.
1051	5·132	Arable.	1089	1·785	Wood.
1052	93·734	Heathy & rough pas-	1090	·182	House and garden
		ture, house, stream, &c.	1091	7·794	(Side).
1053	2·738	Wood.	1092	21·904	Arable & rough pas-
1054	·388	Rough pasture.	1093	80·249	ture.
1055	·025	Arable.	1094	·536	Arable & road.
1056	10·842	Arable & road.	1095	17·887	Houses, garden, & yard
1057	23·700	Arable, road, rough pasture, &c.			(Broadley).
1058	·837	Wood.	1096	·150	Arable, rough pasture, & stream.
1059	·781	Wood.	1097	55·806	Mill dam.
1060	9·743	Arable & stream.	1098	9·728	Arable, rough pasture, & road.
1061	·438	Houses, garden, &c.	1099	11·202	Arable & road.
1062	40·370	Arable & road.	1100	·695	Houses, garden, yard, &c. (Longbank).
1063	5·261	Wood.	1101	9·286	Arable.
1064	37·791	Arable, road, & stream.	1102	5·523	Arable, rough pasture, & stream.
1065	·176	Mill dam.			
1066	1·115	Houses, garden, yard, &c. (Burnside).			
1067	42·854	Arable, rough pasture, house, &c.			
	11755·481	<i>Carried forward.</i>		12211·386	<i>Carried forward.</i>

Balhaldie  
(part of).

No. on Plan.	Area in Acres.	Description.	No. on Plan.	Area in Acres.	Description.
1103	12211-386 11-026	<i>Brought forward.</i> Arable, rough pasture, & stream.	1144 1145	12752-536 ·876 ·071	<i>Brought forward.</i> Wood & stream. Road.
1104	7-939	Arable & stream.	1146	9-142	Statute labor road.
1105	26-098	Arable & stream.	1147	3-238	Arable & stream.
1106	14-490	Arable & wood.	1148	·110	House & garden.
1107	11-688	Arable & wood.	1149	·699	Wood.
1108	14-136	Arable & rough pas- ture.	1150	1-098	Wood.
1109	9-683	Rough pasture.	1151	10-812	Arable & quarry.
1110	48-951	Arable, rough pasture, & stream.	1152	1-395	Wood.
1111	14-166	Furze.	1153	339-849	Heathy pasture and stream.
1112	11-846	Arable.	1154	11-139	Statute labor road.
1113	5-535	Wood.	1155	4-521	Wood.
1114	·319	House & arable.	1156	37-480	Arable.
1115	·336	Arable.	1157	23-571	Arable.
1116	4-011	Wood & rough pasture.	1158	19-994	Arable.
1117	18-432	Arable.	1159	20-291	Arable & road.
1118	4-958	Wood.	1160	34-747	Arable, rough pasture, old quarry, & road.
1119	·188	Arable.	1161	·775	Wood.
1120	25-616	Arable, wood, &c.	1162	44-373	Arable, &c.
1121	2-653	Wood.	1163	7-734	Rough pasture.
1122	5-645	Wood.	1164	27-321	Rough pasture.
1123	31-118	Arable.	1165	·981	Wood & stream.
1124	3-011	Rough pasture, &c.	1166	1-043	Houses, garden, yards, &c. (Lairhill).
1125	22-922	Arable, &c.	1167	·809	Rough pasture.
1126	72-574	Heathy & rough pas- ture.	1168	30-200	Arable, &c.
1127	1-723	Wood.	1169	68-489	Rough pasture, pond, &c.
1128	29-130	Rough & heathy pas- ture, &c.	1170	262-922	Heathy pasture.
1129	·083	House and garden (Head-dykes).	1171	69-886	Heathy & rough pas- ture, &c.
1130	28-668	Arable.	1172	1-071	Wood.
1131	·861	Wood.			
1132	1-625	Houses, garden, yards, &c. (Harperstone).		13787-173	Area of the numbered portion of Ardoch Parish, drawn prin- cipally on the 1-2500 scale.
1133	1-049	Wood.			
1134	5-965	Wood.			
1135	35-469	Arable, rough pasture, & stream.		8493-271	Moorland, &c. (unnum- bered, drawn on the 6-inch scale only).
1136	·657	Wood & stream.			
1137	14-372	Rough pasture, stream, &c.			
1138	2-305	Wood.		22280-444	
1139	12-210	Arable, stream, &c.			
1140	13-692	Arable & stream.			
1141	1-011	Wood.			
1142	12-771	Arable.			
1143	12-218	Arable, &c.			
	12752-536	<i>Carried forward.</i>			
				RECAPITULATION.	
			21997-326	Land.	
			92-028	Public roads.	
			38-016	Railways.	
			153-074	Water.	
			22280-444	Total area of Ardoch Ph., in the Co. of Perth	

# INDEX TO PLACES

IN THE

## PARISH OF ARDOCH.

### COUNTY OF PERTH.

Name of Place.	No. of Sheet.		Descriptive Remarks.
	6-inch scale.	25·344-inch scale.	
Allanbank Inn .....	CXVII.	14	
Allan Water .....	”	14	
Ardoch Cottage .....	”	6	
Ardoch House .....	”	10	
Ardoch Inn .....	”	10	
Balhaldie .....	CXXVI.	5	A few dwelling houses.
Balgower .....	CXVII.	15	A farmsteading.
Ballendall .....	CXXV.	4	A large farmsteading.
Barleyholme .....	CXXVI.	1	A small dwelling house.
Bennie .....	CXVII.	5	A farmsteading.
Berrydyke .....	”	7	A farmsteading.
Blackhill Cottages .....	”	6	Two rows of cottages.
Blacklands .....	”	14	A farmsteading.
Blairmore .....	”	5	A farmsteading.
Blueton .....	”	14	A farmsteading.
Braco .....	”	10	A small village.
Braco Castle .....	”	5	
Braco Inn .....	”	10	
Broadley .....	CXXVI.	5	A farmsteading.
Broomhill .....	CXVII.	6	A farmsteading.
Burnside .....	CXXVI.	5	A farmsteading.
Buttergask .....	CXVII.	15	A few scattered houses.
Buttergask Mill .....	”	15	A dwelling house & corn mill.
Calzieveg .....	”	9	A large farmsteading.
Carsebreak .....	”	11	A farmsteading.
Carsemeg .....	”	9	A farmsteading.
Church .....	”	10	The parish church.
Clatteringford .....	”	10	A farmsteading.
Corry Our .....	”	1, 2	A district.
Corryour Plantation .....	”	1, 2	
Crofthead .....	”	9	A small farmsteading.
Cupans .....	”	13	A farmsteading.
Dam of Quoigs .....	CXXVI.	2	A small farmsteading.
Dochlewan .....	CXVII.	6	A large farmsteading.
Dunduff .....	”	5	A small cottage.
Easter Feddal .....	”	9	A small farmsteading.



Name of Place.	No. of Sheet.		Descriptive Remarks.
	6-inch scale.	25·344-inch scale.	
Easter Rottearns .....	CXVII.	14	A farmsteading.
Eastertown .....	„	8	A farmsteading.
Faulds .....	„	13	A farmsteading.
Feddal House .....	„	9	
Free Church .....	„	10	
Gannochan .....	„	10	A farmsteading.
Garrick .....	„	6	A farmsteading.
Garrickbrae .....	„	6	A dwelling house.
Garrick Cottage .....	„	6	A neat cottage.
Glassick .....	„	9	A large farmsteading.
Glenbank .....	CXXVI.	1	A farmsteading.
Glenside .....	„	3	A farmsteading.
Greenbraes .....	CXVII.	6	A farmsteading.
Greenhaugh .....	„	10	A small farmsteading.
Greenhill .....	CXXVI.	2	A farmsteading.
Greenloaning .....	„	1	A farmsteading.
Greenloaning Inn .....	CXVII.	14	
Gunnocks .....	„	6	A farmsteading.
Harehill .....	„	7	A dwelling house & smithy.
Harperstone .....	CXXVI.	6	A farmsteading.
Head-dykes .....	„	6	A dwelling house.
Kaims Castle (Roman outpost)	CXVII.	3	
Keirallan .....	„	14	A neat farmsteading.
Kinburn .....	„	14	A farmsteading.
Lairhill .....	CXXVI.	9	A farmsteading.
Lindum (Roman camp) .....	CXVII.	10	
Loig .....	„	13	A large farmsteading.
Longbank .....	CXXVI.	5	A farmsteading.
Longfauld .....	CXVII.	15	A farmsteading.
Mains of Balhaldie .....	CXXVI.	1	
Middle Feddal .....	CXVII.	13	Two farmsteadings.
Middlehill .....	„	15	A farmsteading.
Middleton of Rottearns .....	„	14	A farmsteading.
Middleton of Cambushinnie ..	CXXV.	4	A large farmsteading.
Mill of Ardoch .....	CXVII.	6	A farmsteading, &c.
Millhill .....	„	7	A small farmsteading.
Millhill .....	CXXVI.	2	A small farmsteading.
Millhill Cottage .....	„	2	A neat cottage.
Muirhead .....	CXVII.	2	A farmsteading.
Muir of Orchill .....	„	2, 3	A district.
Nether Braco .....	„	9	A large farmsteading.
Nether Cambushinnie .....	CXXVI.	1	A farmsteading.
Nether Quoigs .....	„	1	A farmsteading.
Netherton .....	CXVII.	15	A farmsteading.

Name of Place.	No. of Sheet.		Descriptive Remarks.
	6-inch scale.	25·344-inch scale.	
North Silverton .....	CXVII.	9	A small cothouse.
Orchill .....	„	7	A small modern mansion.
Orchill Den .....	„	7	A narrow ravine.
Orchill Lodge .....	„	3	A dwelling house.
Over Ardoch .....	„	6	A large farmstcading.
Redford .....	„	3	A small farmsteading.
Rhynd.....	„	10	A farmsteading.
River Knaik .....	„	6, 10	
Roman Road .....	„	2, 3, 6	
Rottearns Farina Works ....	„	14	
Rottearns Mill (corn) .....	„	14	
Royal Caledonian Curling Pond	„	11	
Seathaugh .....	„	7	A farmstcading.
Scottish Central Railway ....	„	14	
Shelforkie Moss .....	„	11	
Sheriff Muir .....	CXXVI.	5, 6, 9, 10	
Shielhill .....	CXVII.	6	A large farmsteading.
Silverton.....	„	9	A small farmsteading.
Slap of Garrick .....	„	6	A dwelling house & offices.
Strath Allan .....	CXXVI.	14	A large district.
Tarneybackle .....	CXVII.	15	A farmsteading.
The Great Camp .....	„	6	
The Lesser Camp .....	„	6	
Topfauld.....	„	15	A farmsteading.
Townhead.....	CXXVI.	2	A large farmstcading.
U. P. Church.....	„	1	
Upper Quoigs .....	„	1	A farmsteading.
Wester Rottearns .....	CXVII.	14	A farmsteading.
West Third .....	CXXVI.	2	A farmsteading.
Whistlebrae .....	CXVII.	9	A small farmsteading.
Whiteburns .....	„	6	A farmsteading.
Williamsfield .....	„	14	A farmstcading.
Willow Bay .....	„	10	A strip of mixed wood.
Woodside .....	CXXVI.	1	A farmsteading.



ORDNANCE SURVEY OF SCOTLAND.

---

BOOK OF REFERENCE TO THE PLAN

OF THE

PARISH OF ARROCHAR,

IN THE

COUNTY OF DUMBARTON,

CONTAINING 28832·409 ACRES.

---

COLONEL SIR HENRY JAMES, R.E., F.R.S., F.G.S., &c.,

SUPERINTENDENT OF THE ORDNANCE SURVEY.

---

PRINTED AT THE ORDNANCE SURVEY OFFICE, SOUTHAMPTON.

---

1862.

---

*Price One Shilling.*



where a change occurs in the boundaries, the symbol  $\delta$  is used to show  
the part at which the change takes place.



## EXPLANATORY REMARKS.

---

The Scale of the Parish Plans is the 1-2500th of the actual length on the ground, and is equal to 25·344 inches to a mile, which is very approximately equal to one square inch to one acre, the square of 1·0018 inch being equal to one acre.

The length of each sheet is 1½ miles, and the width 1 mile, the area of each sheet is therefore 960 acres.

Each enclosure has a reference number to the area which is given in this Book.

The Braces (*f*) on the plans are to indicate that the spaces so braced are included under the same reference number.

The Altitudes in feet above the Mean Level of the Sea are written thus—31·4.

The Scale of the Plans of the County is 6 inches to a mile, and each sheet contains the same area as 16 sheets of the Parish Plans. There is therefore a double reference number to each sheet, as VI. 9., the Roman Numerals referring to the County Plans, the Arabic Figures to the Parish Plans.

The following are the characters employed on the Ordnance Plans on the Scales of 1-2500, and 6 inches to a mile:—

County Names .....	©	Hundreds or Wards .....	W
Parishes .....	P	Townships .....	T
Extra Parochial .....	E	Division of Townships .....	T

Antiquities .....		ROMAN <i>Druidical or Saxon</i> <i>Roman or Subsequent</i>
-------------------	--	--

The descriptions of the boundaries are shewn by the following initials:—

Centre of Stream .....	C. S.	Centre of Fence .....	C. F.
Centre of Road .....	C. R.	Top of Cop .....	T. C.
Side of Stream or Drain .....	S. S. or S. D.	Centre of Wall .....	C. W.
Root of Hedge .....	R. H.	Defaced .....	Def.
Face of Wall .....	F. W.	Track of Stream .....	T. S.
Undefined .....			Und.

Where a change occurs in the boundaries, the symbol [o—o] is used to shew the part at which the change takes place.





# TABLE

FOR CONVERTING DECIMAL PARTS OF AN ACRE INTO ROODS AND PERCHES.

PERCHES.	0 ROOD.	1 ROOD.	2 ROODS.	3 ROODS.
0	0.000	0.250	0.500	0.750
1	0.006	0.256	0.506	0.756
2	0.012	0.262	0.512	0.762
3	0.019	0.269	0.519	0.769
4	0.025	0.275	0.525	0.775
5	0.031	0.281	0.531	0.781
6	0.037	0.287	0.537	0.787
7	0.044	0.294	0.544	0.794
8	0.050	0.300	0.550	0.800
9	0.056	0.306	0.556	0.806
10	0.062	0.312	0.562	0.812
11	0.069	0.319	0.569	0.819
12	0.075	0.325	0.575	0.825
13	0.081	0.331	0.581	0.831
14	0.087	0.337	0.587	0.837
15	0.094	0.344	0.594	0.844
16	0.100	0.350	0.600	0.850
17	0.106	0.356	0.606	0.856
18	0.112	0.362	0.612	0.862
19	0.119	0.369	0.619	0.869
20	0.125	0.375	0.625	0.875
21	0.131	0.381	0.631	0.881
22	0.137	0.387	0.637	0.887
23	0.144	0.394	0.644	0.894
24	0.150	0.400	0.650	0.900
25	0.156	0.406	0.656	0.906
26	0.162	0.412	0.662	0.912
27	0.169	0.419	0.669	0.919
28	0.175	0.425	0.675	0.925
29	0.181	0.431	0.681	0.931
30	0.187	0.437	0.687	0.937
31	0.194	0.444	0.694	0.944
32	0.200	0.450	0.700	0.950
33	0.206	0.456	0.706	0.956
34	0.212	0.462	0.712	0.962
35	0.219	0.469	0.719	0.969
36	0.225	0.475	0.725	0.975
37	0.231	0.481	0.731	0.981
38	0.237	0.487	0.737	0.987
39	0.244	0.494	0.744	0.994
40	0.250	0.500	0.750	1.000

N.B.—To convert Decimal Fractions of an Acre into Roods and Perches, multiply the decimal first by 4 and then by 40, preserving the same number of decimals in the product.

**EXAMPLE 1.**

633.357 Acres.
4
-----
1.428
40
-----
57.120

A. R. P.  
633 1 17

**EXAMPLE 2.**

527.013 Acres.
4
-----
.052
40
-----
2.080

A. R. P.  
527 0 2



# PARISH OF ARROCHAR,

IN THE

## COUNTY OF DUMBARTON.

No. of Sheet.	No. on Plan.	Area in Acres.	Description.
I.	1	1·250	Lochs (parts of).
II.	2	16·141	Lochan Beinne Damhain.
”	3	1·198	Plantation, &c.
”	4	·699	Plantation.
”	5	8·819	Meadow & half of Allt Arnan.
”	6	1·089	Plantation.
”	7	5·524	Plantation.
”	8	14·667	Rough heathy pasture & trees.
”	9	1·889	Arable.
”	10	·270	Plantation.
”	11	4·799	Arable & trees.
”	12	·500	Garabal, houses, garden, &c.
”	13	4·624	Arable & trees.
”	14	1·538	Meadow.
”	15	·839	Meadow.
”	16	1·388	Meadow.
”	17	11·721	Rough heathy pasture.
”	18	2·777	Meadow.
”	19	30·402	River Falloch (part of).
”	20	5·917	Rough heathy pasture.
”	21	2·432	Arable.
”	22	·989	Plantation.
”	23	4·627	Plantation, part of burns, &c.
”	24	1·414	House, arable, & half of Allt Innse
”	25	4·205	Rough heathy pasture, trees, &c.
”	26	5·824	Pasture, garden, & trees.
”	27	·899	Gravel.
”	28	1·029	Meadow.
”	29	·889	Meadow.
”	30	3·225	Meadow, ruin, & trees.
”	31	1·159	Plantation.
”	32	13·482	Plantations.
”	33	1·889	Pasture & ruins.
”	34	1·119	Dubh Lochan.
”	35	3·626	Lochan an Amhghair (part of).
III.	36	·330	Pool.
”	37	1·005	Pools.
”	38	16·710	Lochan Stratha Dhuibh Uisge.
”	39	·280	Garden.
”	40	62·363	Loch Sloy.
		243·547	<i>Carried forward.</i>

No. of Sheet.	No. on Plan.	Area in Acres.	Description.
		243·547	<i>Brought forward.</i>
IV.	41	3·698	Pasture.
”	42	27·644	Geal Loch.
”	43	1·309	Plantation.
”	44	18·039	Meadow & marsh.
”	45	1·609	Plantation.
”	46	1·284	Ornamental ground.
”	47	3·798	Ornamental ground, &c.
”	48	1·799	Ardlui, house, garden, &c.
”	49	·330	Plantation.
”	50	·230	Road, pier, &c.
”	51	·885	Plantations.
”	52	6·007	Arable, trees, &c.
”	53	1·159	Plantations.
”	54	2·984	Pasture.
”	55	3·878	Pasture, plantation, &c.
”	56	4·693	Plantations.
”	57	2·384	Plantation, shingle, &c.
”	58	5·493	Arable, trees, &c.
”	59	3·968	Plantation.
”	60	·510	Plantation.
”	61	3·384	Arable & trees.
”	62	8·098	Arable & trees.
”	63	7·847	Arable, plantation, ruins, &c.
”	64	3·928	Arable & trees.
”	65	1·924	Arable, sheepfold, & trees.
”	66	1·154	Old post road.
”	67	1·169	Stuckindroin, houses, garden, &c.
”	68	·890	Arable.
”	69	3·862	Arable, stackyard, & trees.
”	70	2·714	Arable.
”	71	43·341	Rough pasture, footpath, trees, &c.
”	72	6·657	Ardleish, houses, garden, & arable.
”	73	2·569	Arable, &c.
”	74	11·983	Rough pasture, trees, footpath, &c.
”	75	2·159	Arable.
”	76	2774·248	Rough heathy pasture, rocks, &c.
”	77	3·373	Lochan nain Muo.
”	78	7·341	Plantation & footpath.
”	79	2·954	Plantation & footpath.
”	80	4·217	Meadow, house, garden, ruins, &c.
”	81	3·527	Pasture & trees.
”	82	·510	Doune, houses, gardens, &c.
”	83	5·157	Arable & footpath.
”	84	2·529	Pasture & trees.
”	85	3·208	Arable & trees.
”	86	·985	Arable & rocks.
”	87	21·591	Plantation & rocks.
”	88	2·254	Arable.
”	89	10·176	Rough pasture, trees, & footpath.
”	90	4·772	Meadow, trees, & footpath.
		3283·769	<i>Carried forward.</i>

No. of Sheet.	No. on Plan.	Area in Acres.	Description.
		3283·769	<i>Brought forward.</i>
IV.	91	·160	Plantation (island).
„	92	12672·295	Rough heathy pasture, rocks, &c.
„	93	·985	Pool.
„	94	1·709	Old post road.
„	95	1·294	Plantation, ruins, &c.
„	96	1·684	Arable.
„	97	3·289	Plantation & rocks.
„	98	2·479	Rough pasture, trees, & rocks.
„	99	1·044	Ardvorlich, houses, gardens, &c.
„	100	·910	Arable, trees, half of burn, &c.
„	101	17·862	Arable, trees, & part of burn.
„	102	3·089	Rough pasture & trees.
„	103	4·887	Arable, trees, rocks, &c.
„	104	1·319	Old post road.
„	105	13·736	Rough pasture, trees, rocks, &c.
„	106	1·139	Arable, &c.
„	107	11·515	Rough pasture, trees, & rocks.
„	108	2·044	Old post road.
VI.	109	2·410	Allt Coiregrogain (part of).
„	110	·345	Coiregrogain, house & sheepfold.
„	111	15·150	Inveruglas Water.
„	112	7·332	Rough pasture & footpath.
„	113	6·278	Rough pasture & whins.
„	114	·410	House & sheepfold.
„	115	2·594	Pasture & trees.
„	116	4·016	Pasture, rocks, & Inveruglas Isle.
„	117	7·036	Plantation.
„	118	·390	Arable.
„	119	·780	Pasture.
„	120	10·109	Arable & house.
„	121	·565	Plantation.
„	122	·800	Plantation & road.
„	123	1·295	Rough pasture.
„	124	13·511	Arable & trees.
„	125	4·269	Plantation.
„	126	7·373	Plantation.
„	127	4·361	Rough pasture & footpath.
„	128	·210	Occupation road.
„	129	1·149	Houses, gardens, &c.
„	130	5·067	Plantation.
„	131	·280	Turnpike road.
„	132	4·799	Plantation.
„	133	1·230	Plantation (Wallace's Isle).
„	134	4·604	Pasture & trees.
„	135	2·381	Arable, house, & gardens.
„	136	7·369	Pasture, trees, ruin, &c.
„	137	14·603	Plantation.
„	138	·205	Old post road.
„	139	3·292	Plantations.
„	140	222·627	Kenmore Wood.
		16382·049	<i>Carried forward.</i>

No. of Sheet.	No. on Plan.	Area in Acres.	Description.
		16382·049	<i>Brought forward.</i>
VI.	141	39·699	Turnpike road.
"	142	11·817	Plantation & shingle.
"	143	·795	Pasture.
"	144	4·138	Rough pasture, rocks, houses, &c.
"	145	13·579	Arable, footpath, &c.
"	146	2161·480	Rough heathy pasture, trees, &c.
"	147	24·610	Plantation.
"	148	2723·601	Loch Lomond (part of).
"	149	1·329	Pasture.
"	150	12·718	Meadow.
"	151	10·912	Arable & trees.
"	152	67·339	Plantation.
"	153	1·725	Arable.
"	154	·280	Ornamental ground, &c.
"	155	3·221	Garden, ornamental ground, &c.
"	156	·860	Blarannieh, house, &c.
"	157	3·516	Plantation.
"	158	·350	Arable.
"	159	·731	Pasture, garden, trees, &c.
"	160	4·387	Old post road.
"	161	1·495	Arable, houses, & garden.
"	162	3·711	Rough heathy pasture, trees, &c.
"	163	·755	Arable.
"	164	11·382	Rough heathy pasture, trees, &c.
"	165	1·684	Plantation.
"	166	3·516	Pasture, trees, rocks, &c.
"	167	25·937	Plantation.
"	168	·590	Plantation & rocks (Tarbets Isle).
VI. 13.	169	4·503	Arable, half of Loin Water, &c.
"	170	·454	Rough pasture, trees, &c.
"	171	·912	Sronafine, houses, garden, &c.
"	172	10·320	Arable, road, trees, &c.
"	173	·777	Ornamental ground, slope, &c.
"	174	·683	Glenloin House, garden, &c.
"	175	1·232	Plantation, road, &c.
"	176	·275	Pasture.
"	177	2·636	Ornamental ground.
"	178	1·834	Ornamental ground.
"	179	3·083	Plantation & road.
"	180	·707	Ashfield House, &c.
"	181	·658	Ashfield Cottage, gardens, &c.
"	182	·624	Arable.
"	183	1·242	Houses, gardens, &c.
"	184	1·076	Houses, gardens, &c.
"	185	1·424	Houses, gardens, &c.
"	186	·241	House & garden.
"	187	·195	Pasture.
"	188	·202	Pasture, &c.
"	189	·829	House, ornamental ground, &c.
"	190	·076	Pier.
		21552·189	<i>Carried forward.</i>

No. of Sheet	No. on Plan.	Area in Acres.	Description.
		21552-189	<i>Brought forward.</i>
VI. 13.	191	·364	House, garden, &c.
"	192	·401	Arable.
"	193	·960	Houses, gardens, &c.
"	194	·081	Rough pasture.
"	195	2·030	Plantation.
"	196	·401	Gardens, &c.
"	197	·444	Plantation.
"	198	·555	Plantation.
"	199	1·443	Plantation.
"	200	·759	Plantation.
"	201	·286	Arable.
"	202	·171	Plantation.
"	203	2·850	Arable, rough pasture, & rocks.
"	204	·201	Rough pasture.
"	205	·188	Old turnpike road.
"	206	·180	Houses, garden, & ruin.
"	207	·989	Houses & gardens.
"	208	7·511	Arable, rocks, &c.
"	209	3·344	Plantation.
"	210	·125	Rough pasture & whins.
"	211	·229	Plantation.
"	212	·231	Occupation road.
"	213	·305	Plantation.
"	214	·188	Pasture & ruins.
"	215	2·042	Rough pasture, quarry, whins, &c.
"	216	4·139	Turnpike road.
"	217	·731	Plantation.
"	218	8·610	Meadow.
"	219	6·152	Arable, old sand pit, & trees.
"	220	·895	Plantation, slope, & part of burn.
"	221	·022	House.
"	222	1·061	Plantation, slope, road, &c.
"	223	3·106	Ornamental ground, &c.
"	224	·133	Arrochar House.
"	225	·195	House & ornamental ground.
"	226	·641	Plantation & road.
"	227	2·908	Ornamental ground, &c.
"	228	·913	Oakbank, houses, &c.
"	229	·420	Plantation.
"	230	·100	Arable.
"	231	1·127	Plantation.
"	232	·822	Plantation.
"	233	·180	Plantation.
"	234	·178	Plantation.
"	235	1·595	Turnpike road.
"	236	6·376	Arable.
"	237	5·098	Arable, &c.
"	238	2·580	Plantation & part of burn.
"	239	1·872	Plantation.
"	240	·472	Pasture.
		21627-093	<i>Carried forward.</i>

No. of Sheet.	No. on Plan.	Area in Acres.	Description.
		21627·093	<i>Brought forward.</i>
VI. 13.	241	19·694	Rough heathy pasture, whins, &c.
„	242	18·115	Arable & half of burn.
„	243	·242	Rough pasture & slope.
„	244	·209	Plantation.
„	245	5·530	Pasture.
„	246	9·260	Plantation.
VI. 14.	247	·391	Rough heathy pasture, rocks, &c.
„	248	·380	Plantation & part of burn.
„	249	13·480	Rough heathy pasture, trees, &c.
„	250	13·702	Plantation.
„	251	1·414	Plantation, rocks, & shingle.
„	252	9·312	Rough heathy pasture, trees, &c.
„	253	1·378	Plantation & slope.
„	254	2·902	Pasture.
„	255	2·787	Plantation, slope, & part of burn.
„	256	·134	Plantations.
„	257	3·780	Arable & trees.
„	258	·905	Knock, houses, &c.
„	259	·498	Rough heathy pasture, trees, &c.
„	260	·288	Arable.
„	261	2·019	Arable & trees.
„	262	·008	House.
„	263	·813	Plantation.
„	264	·578	Plantation.
„	265	·554	Rough pasture & trees.
„	266	·580	Houses, gardens, &c.
„	267	13·087	Rough pasture, whins, trees, &c.
„	268	·272	Houses, garden, &c.
„	269	1·707	Arable.
„	270	·239	House & burial ground.
„	271	·268	Pasture & road.
„	272	·035	Church (Free).
„	273	5·394	Arable.
„	274	·344	Pasture & half of Tarbet Burn.
„	275	4·543	Rough heathy pasture & rocks,
„	276	7·497	Rough heathy pasture, whins, &c.
„	277	3·846	Arable, part of Tarbet Burn, &c.
„	278	2·797	Arable, trees, &c.
„	279	·699	Arable.
„	280	·404	Clanreoch, houses, gardens, &c.
„	281	·807	Arable, road, half of burn, &c.
„	282	·360	Garden.
„	283	6·294	Plantation.
„	284	2·561	Arable, road, half of burn, &c.
„	285	·281	Tomdu, house, garden, slope, &c.
„	286	·407	Waste, slope, half of burn, &c.
„	287	·266	Arable.
„	288	·343	Coillich, houses, garden, &c.
„	289	·216	House, garden, &c.
„	290	·498	Arable.
		21789·211	<i>Carried forward.</i>



No. of Sheet.	No. on Plan.	Arca in Acres.	Description.
		21789·211	<i>Brought forward.</i>
VI. 14.	291	·440	Houses, garden, &c.
„	292	6·886	Arable, road, half of burn, &c.
„	293	·369	Garden, slope, & half of burn.
„	294	·287	Houses, half of burn, &c.
„	295	·192	Public road.
„	296	·353	Plantation.
„	297	·034	House.
„	298	1·250	Ornamental ground, &c.
„	299	·740	Hotel, ornamental ground, &c.
„	300	1·398	Garden, &c.
„	301	·514	Manse (F. C.), garden, slope, &c.
„	302	2·290	Ornamental ground.
„	303	1·856	Arable & plantation.
„	304	·766	Arable & road.
„	305	·544	Arable & road
„	306	·340	Pasture & part of burn.
„	307	·276	Claddach, houses, garden, &c.
„	308	·458	Pasture & half of burn.
„	309	1·053	Garden, slope, &c.
„	310	·049	School
„	311	1·506	Pasture, half of burn, &c.
„	312	·339	House, garden, part of burn, &c.
„	313	1·087	Ornamental ground, &c.
„	314	·254	Plantation.
„	315	6·292	Ornamental ground, slopes, &c.
„	316	·824	Shingle, half of Tarbet Burn, &c.
„	317	1·466	Furze, &c.
„	318	·815	Pasture.
„	319	·503	Rough heathy pasture, whins, &c.
„	320	·040	Ballyhennan Töll Bar.
„	321	·170	Plantations.
„	322	8·575	Arable, trees, &c.
„	323	6·508	Meadow.
„	324	7·021	Meadow & trees.
„	325	9·608	Meadow & trees.
„	326	4·446	Pasture.
„	327	1·394	Plantation.
„	328	·201	Occupation road.
„	329	1·901	Pasture.
„	330	5·023	Pasture.
„	331	·350	Stuckdhu, house, garden, &c.
„	332	12·769	Pasture & trees.
„	333	·849	Plantation.
„	334	1·708	Pasture & half of Tarbet Burn.
„	335	1·156	Pasture & half of Tarbet Burn.
„	336	4·782	Pasture, trees, & half of burn.
„	337	2·051	Rough heathy pasture, trees, &c.
„	338	8·965	Arable, pool, & trees.
„	339	8·330	Arable, trees, & road.
„	340	·626	Plantation, road, & quarry.
		21908·865	<i>Carried forward</i>

No. of Sheet.	No. on Plan.	Area in Acres.	Description.
		21908·865	<i>Brought forward.</i>
VI 14.	341	·179	Occupation road, pier, &c.
”	342	·391	Plantation.
”	343	2·090	Arable.
”	344	3·502	Plantation & slope.
”	345	·198	Plantation.
”	346	6·573	Pasture & trees.
”	347	6·839	Plantation & shingle.
VII.	348	2·473	Arable.
”	349	·858	Ardmay, houses, gardens, &c.
”	350	1·514	Rough pasture.
”	351	·773	House, garden, arable, &c.
”	352	·324	House, gardens, &c.
”	353	5·257	Pasture, trees, gardens, &c.
”	354	15·556	Pasture, trees, rocks, &c.
”	355	·618	High Morlaggan, houses, &c.
”	356	1·396	Plantations.
”	357	1·117	Morlaggan, houses, gardens, &c.
”	358	·698	House, gardens, &c.
”	359	11·395	Plantation.
VIII.	360	3·370	Ornamental ground.
”	361	1·227	Plantation.
”	362	1·512	Offices, gardens, &c.
”	363	1·087	Plantation.
”	364	1·382	Church, ornamental ground, &c.
”	365	1·978	Houses, gardens, &c.
”	366	·250	Private road.
”	367	7·014	Houses, gardens, &c.
”	368	20·432	Arable, sheepfolds, &c.
”	369	3·891	Plantation.
”	370	7·031	Plantation.
”	371	2·113	Arable.
”	372	22·255	Rough heathy pasture, trees, &c.
”	373	55·494	Foreshore.
”	374	7·004	Turnpike road.
”	375	·871	Pasture, trees, rocks, &c.
”	376	·330	Rudha Glas, house, gardens, &c.
”	377	30·558	Rough heathy pasture, &c.
”	378	·530	Pasture, house, &c.
”	379	66·918	Plantation & rocks.
”	380	12·714	Rough heathy pasture, trees, &c.
”	381	13·120	Plantation & rocks.
”	382	·560	Plantation.
”	383	3·195	Plantation & rocks.
”	384	5·283	Plantation & rocks.
”	385	9·425	Ornamental ground, &c.
”	386	77·211	Plantation, roads, &c.
”	387	1·688	Ornamental ground, &c.
”	388	·982	Plantation & ornamental ground.
”	389	·706	Plantation & ornamental ground.
”	390	·295	Private road.
		22331·152	<i>Carried forward.</i>

No. of Sheet.	No. on Plan.	Arca in Acres.	Description.
VIII.	391	223 31·152	<i>Brought forward.</i>
"	392	1·002	Stuckivoulich. houses, garden, &c.
"	393	4·191	Ornamental ground, &c.
"	394	·720	Plantation.
"	395	1·823	Ornamental ground, &c.
"	396	1·591	Ornamental ground, &c.
"	397	·997	Offices, gardens, &c.
"	398	6·189	Stuckgown House, lodge, &c.
"	399	1·526	Ornamental ground & plantation.
"	400	·830	Plantation.
"	401	1·582	Ornamental ground, &c.
"	402	6·664	Pasture, shingle, trees, &c.
"	403	1·397	Ornamental ground, ruin, &c.
"	404	1·587	Arable, house, trees, &c.
"	405	·585	Pasture & trees.
"	406	·385	Pool.
"	407	6140·216	Rough heathy pasture, trees, &c.
"	408	62·053	Plantation, &c.
"	409	·670	Plantation
"	410	2·882	Arable, road, & trees.
"	411	·235	House & gardens.
"	412	·480	Plantation.
"	413	·445	Arable.
"	414	3·787	Plantation.
"	415	5·163	Old post road.
"	416	4·948	Pasture, shingle, trees, &c.
"	417	·325	House, garden, &c.
"	418	10·351	Pasture & trees.
"	419	3·260	Plantations.
"	420	1·341	Pasture, shingle, trees, &c.
"	421	77·623	Plantation & rocks.
"	422	2·416	Plantation.
"	423	3·446	Arable, trees, &c.
"	424	·380	Lochan Uainc.
"	425	·560	Houses, gardens, &c.
"	426	5·357	Pasture, trees, shingle, &c.
"	427	7·960	Pasture & rocks.
"	428	18·746	Pasture.
"	429	·260	House, garden, &c.
"	430	6·917	Pasture, rocks, & part of burn.
"	431	·560	Invergroin, houses, gardens, &c.
"	432	·921	Pasture.
"	433	16·455	Pasture, trees, slope, &c.
"	434	10·048	Arable & half of burn.
"	435	17·945	Pasture & trees.
"	436	9·023	Arable.
"	437	5·170	Parish road.
"	438	·770	Arable.
"	439	8·943	Douglas Water (half of).
"	440	1·792	Pasture, trees, &c.
"	440	3·631	Plantation.
		28797·300	<i>Carried forward.</i>

No. of Sheet.	No. on Plan.	Area in Acres.	Description.
VIII.	441	28797·300	<i>Brought forward.</i>
„	442	2·061	Old post road.
„	443	1·716	Plantation.
„	444	2·502	Arable, &c.
„	445	·656	Pasture.
„	446	13·244	Arable, &c.
„	447	3·346	Foreshore.
„	447	11·584	Plantations.
		28832·409	

#### RECAPITULATION.

25799·485	Land.
58·267	Public Roads.
58·840	Foreshore.
2915·817	Water.
28832·409	Total Area of the Parish of Arrochar, in the Co. of Dumbarton.

# INDEX TO PLACES

IN THE

PARISH OF ARROCHAR.

COUNTY OF DUMBARTON.

Name of Place.	No. of Sheet,		Descriptive Remarks.
	6 inch scale.	25·344 in. scale.	
Ashfield House . . . . .	VI.	13	
Ashfield Cottage. . . . .	”	13	
Arrochar. . . . .	”	13	A village.
Arrochar House (Hotel). . .	”	13	
Ballyhennan . . . . .	”	14	Houses.
Ballyhennan T. P. . . . .	”	14	A toll bar.
Creag an t-Scarraich. . . . .	”	13	Ruins.
Claddach. . . . .	”	14	Houses & school.
Coilich . . . . .	”	14	A house
Clanreoch. . . . .	”	14	Houses.
Free Church Manse . . . . .	”	14	
Free Church . . . . .	”	14	
Glenloin House. . . . .	”	13	
Hotel . . . . .	”	14	
Knock. . . . .	”	14	A cottage.
Oakbank. . . . .	”	13	A house & offices.
Prospect Cottage. . . . .	”	13	
Pier. . . . .	”	13	
Pier. . . . .	”	14	
Rudha Chaisteil. . . . .	”	13	A point of land.
Sronafne. . . . .	”	13	A farmsteading.
School. . . . .	”	14	
Stuckdhu. . . . .	”	14	A cottage.
Tigh an Fhreachadain. . . .	”	13	Houses.
Tigh na Clach . . . . .	”	13	Houses.
Tarbet. . . . .	”	14	A village.
Tyneloan. . . . .	”	14	A house.
Tarbet Burn . . . . .	”	14	
Tomdu. . . . .	”	14	A cottage.

NOTE:—This Index applies only to the two Plans, VI. 13 & VI. 14, which are published on the 25·344 inch scale; the remainder of the Parish is published on the 6 inch scale only.

# AGENTS FOR THE SALE

## OF THE

# ORDNANCE PLANS.

### ENGLAND.

	<p>Mr. E. Bumpus, 6, Holborn Bars, E.C.            Mr. J. Arrowsmith, 10, Soho Square, W.            Messrs. Letts, Son, &amp; Co., 8, Royal Exchange, E.C.            Messrs. Longman &amp; Co., Paternoster Row, E.C.            Mr. E. Stanford, 6, Charing Cross, S.W.            Messrs. Vaehar &amp; Son, 29, Parliament Street, S.W.            Messrs. Williams &amp; Norgate, 14, Henrietta Street,            Covent Garden.            Messrs. G. Philip &amp; Son, 32, Fleet Street, E.C.; &amp; L'pool.            Mr. J. Wyld, Charing Cross.            Dr. J. J. Whitty, C.E., 35, Parliament Street, S.W.</p>
LONDON. ....	{
APPLEBY. ....	Mr. J. Whitehead.
ALNWICK. ....	Mr. M. Smith.
BRADFORD. ....	Mr. Henry Gaskarth, Westgate.
BATH. ....	Messrs. Sims & Son.
BIRMINGHAM. ....	Mr. H. Wright (late Napper & Wright).
BEVERLEY. ....	Mr. John Kemp.
BOLTON. ....	Mr. H. Bradbury.
BRISTOL. ....	Mr. John Lavars.
BISHOP AUCKLAND	Mr. M. Braithwaite.
BARNARD CASTLE.	Messrs. J. & R. W. Atkinson
CLEVELAND, York-	} Mr. George Dixon.
shire. ....	
CARDIFF. ....	Mr. Hugh Bird.
CARLISLE. ....	Messrs. Thurnam & Sons.
COVENTRY. ....	Mr. Edward Wright.
CHELMSFORD. ....	Mr. Thomas B. Arthy.
COCKERMOUTH. ..	Mrs. M. Bailey.
DARLINGTON. ....	Mr. H. Penney.
DURHAM. ....	Mr. George Andrews.
DOVER. ....	Mr. M. C. & F. Batcheller.
DEVONPORT. ....	Mr. S. W. Hearle.
FAREHAM. ....	Mr. George Sutton.
GLOUCESTER. ....	Messrs. G. J. Wait & Co.
GREAT AYTON, nr.	} Mr. G. Dixon.
Stokesley, York-	
shire. ....	
HARTLEPOOL. ....	Messrs. Pearson & Co.
HUDDERSFIELD. ..	Mr. A. L. Peace.
HULL. ....	Mr. J. W. Leng.
KIRKBY LONSDALE	Mr. R. Morphet.
KENDAL. ....	Mr. T. Atkinson.
KESWICK. ....	Mr. James Mayo.
LIVERPOOL. ....	{ Messrs. Philip, Son, & Nephew, 49 & 51, South Castle St. Messrs. Webb & Hunt. Mr. J. R. Isaac.

## AGENTS, ENGLAND—CONTINUED.

LEEDS . . . . .	Mr. J. Smith.
LONGTON . . . . .	Mr. F. S. Wright
LONGPORT, Staff. . .	Mr. Evans.
MARYPORT . . . . .	Mr. John Adair.
MALTON . . . . .	Mr. H. Smithson.
MANCHESTER . . . . .	{ Mr. E. Slater. Mr. W. T. Hansbrow, 111, Bury New Road.
NORTH SHIELDS . . .	Messrs. Phillipson & Hare.
NORWICH . . . . .	Mr. H. Pigg.
NEWCASTLE . . . . .	Mr. R. Turner.
NOTTINGHAM . . . . .	Mr. R. Sutton.
OLDHAM . . . . .	Mr. John Hirst.
OXFORD . . . . .	Messrs. Spiers & Son.
PENRITH . . . . .	Mr. B. T. Sweeten.
PORTSMOUTH . . . . .	Mr. W. H. Charpentier;
PLYMOUTH . . . . .	Mr. J. Land.
PRESTON . . . . .	Mr. R. Veevers.
READING . . . . .	Mr. G. Lovejoy.
ROCHDALE . . . . .	Mr. E. Wrigley.
RICHMOND, York- shire . . . . .	{ Mr. J. Bell.
RIPON . . . . .	Messrs. Johnston & Co.
SCARBOROUGH . . . . .	Mr. S. W. Theakstone.
SETTLE . . . . .	Mr. J. Wildman.
SHEFFIELD . . . . .	Mr. H. Pawson.
SWANSEA . . . . .	Mr. E. Pearce.
STOCKTON-ON-TEES	Messrs. Jennett & Co.
SOUTHAMPTON . . . .	{ Messrs. Forbes & Bennet. Mr. W. Sharland.
SUNDERLAND . . . . .	Mr. W. H. Hills.
TORQUAY . . . . .	Mr. W. T. Fisher.
THIRSK . . . . .	Mr. W. Bransby.
ULVERSTON . . . . .	Mr. Soulby.
WAKEFIELD . . . . .	Messrs. Hicks & Allen.
WIGAN . . . . .	Mr. S. G. Bucknall.
WHITEHAVEN . . . . .	Messrs. Callender & Dixon.
WINDERMERE . . . . .	Mr. J. Garnett.
WORCESTER . . . . .	Mr. J. R. Mister.
WOLSINGHAM . . . . .	Mr. J. Chapman, Postmaster, &c.
YORK . . . . .	{ Mr. J. Glaisby. Mr. J. Sampson.

## SCOTLAND.

EDINBURGH . . . . .	{ Messrs. Johnston, 4, St. Andrew Square. Messrs. Black, North Bridge. Mr. T. C. Jack, Princes Street.
AYR . . . . .	Mr. John Dick.
ABERDEEN . . . . .	Messrs. Keith & Gibb.
AIRDRIE, Lanarksh	Mr. Thomas Forsyth.
ANNAN . . . . .	Mr. William Cuthbertson.
BATHGATE . . . . .	Mr. J. Johnston.
BERWICK-UPON- TWEED . . . . .	{ Mr. A. Henderson.
CUPAR . . . . .	Mr. S. Robinson.
DUMFRIES . . . . .	Mr. Sinclair.

## AGENTS, SCOTLAND—CONTINUED

DUNFERMLINE ..	Messrs. Miller & Son.
DUNSE .....	Mr. George Johnston.
DUNDEE .....	Mr. C. D. Chalmers.
DUMBARTON ....	Mr. J. Irving.
FORFAR .....	Mr. W. Shepperd.
GLASGOW .....	{ Messrs. J. Smith & Son. Messrs. J. Lumsden & Son.
HADDINGTON ....	Mr. J. Millen.
HAWICK .....	Mr. William Syme.
JEDBURGH .....	Messrs. A. & W. Easton.
KIRKCALDY .....	Mr. J. J. Wilson.
KIRKCUDBRIGHT..	Mr. J. Nicholson.
KINROSS .....	
KELSO .....	Mr. J. H. Rutherford.
LINLITHGOW ....	Mr. A. Waldie.
MONTROSE .....	Mr. Geo. Walker, High Street.
MOFFAT .....	Mr. William Muir.
NEWTON STEWART	Miss A. Watson.
PEEBLES .....	Mr. R. Stirling.
PAISLEY .....	Mr. William McIntyre.
PERTH .....	{ Mrs. M. Paton. Messrs. MacDonald & MacCallum, 30, George Street.
SELKIRK .....	Mr. G. Lewis.
STIRLING .....	Mr. Robert S. Shearer.
WISHAW, Lanark- shire .....	{ Mr. W. Campbell.

## IRELAND.

DUBLIN .....	{ Messrs. Hodges & Smith, Grafton Street. Messrs. Brassington & Gale, 6, Bachelor's Walk. Dr. J. J. Whitty, C.E.; and at London. Messrs. Thom & Son, 87 & 88, Abbey Street.
ARMAGH .....	Mr. John McWatters.
ATHLONE .....	Mr. James Martin.
BELFAST .....	Mr. James Magill.
CORK .....	Mr. Francis Guy.
CARLOW .....	Mr. Thomas Edwards.
CAVAN .....	Mr. John Fegan.
CLONMELL .....	Mr. James O'Neill.
DROGHEDA .....	Mr. Michael Daly.
ENNISKILLEN ....	Mr. William Trimble.
GALWAY .....	Mr. Thomas Croker.
KILKENNY .....	Mr. William Nicholson.
LONDONDERRY ..	Mr. Hempton.
MALLOW .....	Mr. Joseph Johns.
MULLINGAR ....	Mr. Sampson Wallis.
NEWRY .....	Mr. Robert Greer.
OMAGH .....	Mr. John Nelis.
WATERFORD ....	Mr. Thomas S. Harvey.
WEXFORD .....	Mr. F. S. Davis.





ORDNANCE SURVEY OF SCOTLAND.

---

BOOK OF REFERENCE TO THE PLAN

OF PART OF THE

PARISH OF ASHKIRK,

IN THE

COUNTIES OF ROXBURGH & SELKIRK,

CONTAINING 11802·069 ACRES.

---

COLONEL SIR HENRY JAMES, R.E., F.R.S., F.G.S., &c.,

SUPERINTENDENT OF THE ORDNANCE SURVEY.

---


PRINTED AT THE ORDNANCE SURVEY OFFICE, SOUTHAMPTON.

---

1862.

---

*Price One Shilling and Sixpence.*



h on  
ap-  
inch

ea of

this

l are

ius—

sheet  
efore  
erals

a the

. W

. T

. T

on

uent

:-

C. F.


T. C.

L. W.

Def.

T. S.

shew



## EXPLANATORY REMARKS.

---

The Scale of the Parish Plans is the 1-2500th of the actual length on the ground, and is equal to 25·344 inches to a mile, which is very approximately equal to one square inch to one acre, the square of 1·0018 inch being equal to one acre.

The length of each sheet is 1½ miles, and the width 1 mile, the area of each sheet is therefore 960 acres.

Each enclosure has a reference number to the area which is given in this Book.

The Braces (*f*) on the plans are to indicate that the spaces so braced are included under the same reference number.

The Altitudes in feet above the Mean Level of the Sea are written thus—31·4.

The Scale of the Plans of the County is 6 inches to a mile, and each sheet contains the same area as 16 sheets of the Parish Plans. There is therefore a double reference number to each sheet, as VI. 9., the Roman Numerals referring to the County Plans, the Arabic Figures to the Parish Plans.

The following are the characters employed on the Ordnance Plans on the Scales of 1-2500, and 6 inches to a mile:—

County Names .....	C	Hundreds or Wards .....	W
Parishes .....	P	Townships .....	T
Extra Parochial .....	E	Division of Townships .....	T
Antiquities .....	{		
	ROMAN		
	Druidical or Saxon		
	Norman or Subsequent		

The descriptions of the boundaries are shewn by the following initials:—

Centre of Stream .....	C. S.	Centre of Fence .....	C. F.
Centre of Road .....	C. R.	Top of Cop .....	T. C.
Side of Stream or Drain .....	S. S. or S. D.	Centre of Wall .....	C. W.
Root of Hedge .....	R. H.	Defaced .....	Def.
Face of Wall .....	F. W.	Track of Stream .....	T. S.
Undefined .....			Und.

Where a change occurs in the boundaries, the symbol [o—o] is used to shew the part at which the change takes place.



# TABLE

FOR CONVERTING DECIMAL PARTS OF AN ACRE INTO ROODS AND PERCHES.

PERCHES.	0 Rood.	1 Rood.	2 Roods.	3 Roods.
0	0·000	0·250	0·500	0·750
1	0·006	0·256	0·506	0·756
2	0·012	0·262	0·512	0·762
3	0·019	0·269	0·519	0·769
4	0·025	0·275	0·525	0·775
5	0·031	0·281	0·531	0·781
6	0·037	0·287	0·537	0·787
7	0·044	0·294	0·544	0·794
8	0·050	0·300	0·550	0·800
9	0·056	0·306	0·556	0·806
10	0·062	0·312	0·562	0·812
11	0·069	0·319	0·569	0·819
12	0·075	0·325	0·575	0·825
13	0·081	0·331	0·581	0·831
14	0·087	0·337	0·587	0·837
15	0·094	0·344	0·594	0·844
16	0·100	0·350	0·600	0·850
17	0·106	0·356	0·606	0·856
18	0·112	0·362	0·612	0·862
19	0·119	0·369	0·619	0·869
20	0·125	0·375	0·625	0·875
21	0·131	0·381	0·631	0·881
22	0·137	0·387	0·637	0·887
23	0·144	0·394	0·644	0·894
24	0·150	0·400	0·650	0·900
25	0·156	0·406	0·656	0·906
26	0·162	0·412	0·662	0·912
27	0·169	0·419	0·669	0·919
28	0·175	0·425	0·675	0·925
29	0·181	0·431	0·681	0·931
30	0·187	0·437	0·687	0·937
31	0·194	0·444	0·694	0·944
32	0·200	0·450	0·700	0·950
33	0·206	0·456	0·706	0·956
34	0·212	0·462	0·712	0·962
35	0·219	0·469	0·719	0·969
36	0·225	0·475	0·725	0·975
37	0·231	0·481	0·731	0·981
38	0·237	0·487	0·737	0·987
39	0·244	0·494	0·744	0·994
40	0·250	0·500	0·750	1·000

N.B.—To convert Decimal Fractions of an Acre into Roods and Perches, multiply the decimal first by 4 and then by 40, preserving the same number of decimals in the product.

EXAMPLE 1.

633·357 Acres.

$$\begin{array}{r} 4 \\ \hline 1\cdot428 \\ \hline 40 \\ \hline \end{array}$$

A. R. P.  
633 1 17 ..... 17·120

EXAMPLE 2.

527·013 Acres.

$$\begin{array}{r} 4 \\ \hline \cdot052 \\ \hline 40 \\ \hline \end{array}$$

A. R. P.  
527 0 2 ..... 2·080





# PARISH OF ASHKIRK,

IN THE

## COUNTY OF ROXBURGH.

No. of Sheet.	No. on Plan.	Area in Acres.	Description.
XIII. 11.	1	1·277	Public road.
”	2	36·191	Arable.
”	3	·903	Plantation.
”	4	2·048	Plantation.
”	5	·833	Rough pasture.
”	6	10·988	Plantation
”	7	11·595	Arable & road.
XIII. 10.	8	·287	Rough pasture & ruins.
”	9	·418	Arable.
”	10	·603	Arable.
”	11	22·662	Arable, rough pasture, marsh, &c.
”	12	46·667	Arable, rough pasture, &c.
”	13	2·198	Private road & rough pasture.
”	14	16·309	Arable & rough pasture.
”	15	3·760	Plantation.
”	16	118·686	Rough pasture, roads, & streams.
”	17	·286	Rough pasture.
”	18	3·523	Arable & rough pasture.
”	19	·986	Greenhill, farmsteading & garden.
”	20	·160	Plantation.
”	21	·175	Plantation.
”	22	8·515	Arable, rough pasture, &c.
”	23	·150	Sheepfold.
”	24	2·822	Rough pasture & old quarries.
”	25	·096	House & garden.
”	26	·485	Private road & rough pasture.
”	27	6·503	Plantation.
”	28	2·075	Plantation.
”	29	16·185	Arable & roads.
”	30	15·568	Arable, rough pasture, & road.
XIII. 11.	31	21·165	Arable.
”	32	·312	Pond.
”	33	64·826	Rough pasture, marsh, & stream.
”	33a	16·616	Rough pasture, roads, & streams.
”	34	5·132	Arable & double fence.
”	35	1·310	Riddellshiel Loch (half of).
”	36	8·009	Plantation & rough pasture.
”	37	26·547	Arable, double fence, & mill lade.
”	38	5·116	Plantation.
”	39	19·437	Arable, double fences, & mill lade.
		501·424	<i>Carried forward.</i>

No. of Sheet.	No. on Plan.	Area in Acres.	Description.
		501.424	<i>Brought forward.</i>
XIII. 11.	40	.466	Private road & rough pasture.
XIII. 10.	41	59.613	Rough pasture, marsh, &c.
XIII. 14.	42	2.303	Plantation.
"	43	.528	Rough pasture (2 pieces).
"	44	161.878	Rough pasture, old quarries, &c.
"	45	123.613	Rough pasture, roads, & streams.
"	45a	1.865	Rough pasture & stream.
XIII. 10.	46	19.334	Arable & rough pasture.
"	47	20.155	Arable.
XIII. 14.	48	4.690	Plantation.
XIII. 15.	49	17.743	Arable & double fence.
XIII. 11.	50	3.904	Public road.
"	51	21.787	Arable, rough pasture, & stream.
"	52	1.966	Rough pasture.
"	53	5.432	Plantation.
"	54	29.289	Arable, rough pasture, & stream.
XIII. 15.	55	1.971	Plantation.
"	56	.666	Rough pasture.
XIII. 11.	57	3.641	Public road.
"	58	31.292	Arable, rough pasture, & stream.
"	58a	7.268	Arable & double fence.
"	59	4.441	Plantation & stream.
XIII. 15.	60	29.565	Arable.
XIII. 11.	61	.138	Mill pond (part of).
"	62	2.696	Clerklands, farmsteading & garden.
"	63	.030	Pasture.
XIII. 14.	64	21.729	Arable, road, & stream.
"	64a	2.057	Plantation.
"	65	4.962	Plantation & stream.
"	65a	4.377	Plantation & stream.
"	66	.330	Broombank Plantation.
"	67	20.653	Arable, stream, & old quarry.
XIII. 15.	68	1.162	Plantation & stream.
"	69	10.565	Arable & double fence.
"	70	.189	Rough pasture & double fence.
"	71	1.085	Plantation.
"	72	.408	Rough pasture & double fence.
"	73	18.772	Arable & stream.
"	74	1.626	Plantation.
"	75	4.870	Arable.
XIII. 13.	76	10.736	Headshaw Plantation.
"	77	558.004	Rough pasture, marshes, roads, &c.
"	78	8.980	Headshaw Loch.
"	79	30.823	Arable & old quarries.
XIII. 14.	80	24.764	Arable, rough pasture, & road.
"	81	37.705	Arable, rough pasture, & stream.
"	82	.478	Rough pasture & roads.
"	83	28.071	Arable, rough pasture, &c.
"	84	5.989	Arable & road.
"	85	15.329	Arable, rough pasture, &c.
		1871.362	<i>Carried forward.</i>

No. of Sheet.	No. on Plan.	Area in Acres.	Description.
		1871·362	<i>Brought forward.</i>
XIII. 14.	86	17·191	Arable, rough pasture, road, &c.
"	87	·192	Pond.
"	88	23·066	Arable & stream.
"	89	6·023	Arable & rough pasture.
"	90	11·714	Arable.
"	91	12·857	Rough pasture, streams, &c.
"	92	9·741	Arable, rough pasture, & streams.
"	93	9·108	Plantation & stream.
"	94	24·959	Arable, rough pasture, & streams.
"	95	1·659	Plantation & stream.
"	96	·462	F. C. Manse & grounds.
"	97	·120	Free Church & grounds.
"	98	1·055	Arable, rough pasture, & streams.
"	99	1·364	Plantation.
"	100	24·033	Arable, rough pasture, &c.
"	101	·075	Mill pond.
"	102	6·215	Arable, rough pasture, &c.
"	103	5·933	Public road.
"	104	8·424	Arable & stream.
"	105	3·113	Arable, rough pasture, & stream.
"	106	·084	Mill pond.
"	107	1·593	Private road & rough pasture.
"	108	1·490	North Sinton, farmsteading.
"	109	·621	North Sinton, houses & gardens.
"	110	·180	Plantation.
"	111	·956	Pasture, footpath, & streams.
"	112	·991	Arable & stream.
"	113	·251	Rough pasture.
"	114	·965	Plantation & stream.
"	115	6·924	Arable.
"	116	17·982	Arable, rough pasture, road, &c.
"	117	9·834	Arable.
XIII. 15.	118	11·209	Pasture & rough pasture.
"	119	15·849	Arable, stream, & double fence.
"	120	11·755	Arable, streams, & double fence.
"	121	20·472	Arable, rough pasture, & stream.
"	122	4·126	Rough pasture & stream.
"	123	25·825	Arable, streams, & double fences.
"	124	·200	Rough pasture.
"	125	·960	Plantation.
"	126	·151	Rough pasture.
"	127	23·792	Arable, rough pasture, streams, &c.
"	128	21·383	Arable, rough pasture, streams, &c.
"	129	39·421	Arable & rough pasture.
"	130	·240	Plantation.
"	131	·070	Yard.
"	132	·130	Birkwood, house, offices, & garden.
"	133	·077	Plantation.
"	134	21·633	Arable, rough pasture, streams, &c.
"	135	1·812	Private road.
		2279·642	<i>Carried forward.</i>

No. of Sheet.	No. on Plan.	Area in Acres.	Description.
		2279·642	<i>Brought forward.</i>
XIII. 15.	136	21·405	Arable, rough pasture, & stream.
”	137	1·986	Rough pasture (2 pieces).
XIII. 13.	138	345·379	Rough pasture, roads, & streams.
”	139	16·733	Wollrig Plantation.
XIX. 1.	140	9·384	Arable, rough pasture, & stream.
”	141	2·815	Plantation.
”	142	13·116	Arable, rough pasture, & stream.
XIX. 2	143	25·214	Arable, rough pasture, roads, &c.
”	143a	21·621	Arable.
XIII. 14.	144	·455	Mill pond.
”	145	2·341	Headshaw, farmsteading & garden.
”	146	·222	Plantation.
”	147	·291	Arable.
”	148	·290	Houses & gardens.
”	149	·263	Plantation.
”	150	25·944	Rough pasture, roads, & streams.
”	151	·893	Plantation.
”	152	25·845	Arable.
”	153	21·176	Rough pasture, old quarries, &c.
”	154	21·434	Arable & rough pasture.
”	155	20·051	Arable & rough pasture.
XIX. 2.	156	19·012	Arable, roads, & streams.
XIII. 14.	157	7·957	Arable, rough pasture, & stream.
”	158	12·692	Public road.
”	159	2·625	Rough pasture, old quarry, &c.
”	160	·867	Arable & stream.
”	161	1·196	Plantation & stream.
”	162	·270	Arable.
”	163	·299	Arable & stream.
”	164	·695	Dryden, farmsteading & garden.
”	165	1·748	Arable & rough pasture.
”	166	13·464	Arable.
”	167	5·091	Arable & stream.
”	168	3·730	Arable.
”	169	·138	House & garden (2 pieces).
”	170	2·067	Arable & streams.
”	171	1·185	Rough pasture & stream.
”	172	9·591	Arable & stream.
”	173	·984	Plantation.
”	174	·563	Arable.
XIX. 2.	175	11·607	Arable & stream.
XIX. 1.	176	·104	Mill pond.
”	177	10·077	Arable & stream.
”	178	5·995	Public road.
”	179	·699	Wollrig, farmsteading & garden.
”	180	·291	Pasture & small plantation.
”	181	·247	House, plantation, & garden.
”	182	11·745	Blackberry Plantation.
”	183	20·463	Arable.
”	184	24·402	Arable & stream.
		3026·304	<i>Carried forward.</i>

No. of Sheet.	No. on Plan.	Area in Acres.	Description.
		3026·304	<i>Brought forward.</i>
XIX. 1.	185	12·533	Coldside Plantation.
„	186	17·191	Arable.
XIX. 2.	187	11·018	Rough pasture.
„	188	·920	Plantation.
„	189	·278	Mill pond.
„	190	·195	New Headshaw, houses & gardens.
„	191	·052	Private road.
„	192	3·396	Rough pasture & stream.
„	193	22·476	Arable.
„	194	26·051	Arable, rough pasture, & stream.
„	195	2·669	Arable.
„	196	4·739	Arable & rough pasture.
„	197	2·448	Arable.
„	198	5·542	Arable & rough pasture.
XIX. 1.	199	3·532	Plantation.
„	200	90·286	Rough pasture & streams.
„	201	42·037	Rough pasture, old quarries, &c.
„	202	8·503	Arable & rough pasture.
„	203	10·812	Rough pasture & rocks.
„	204	9·846	Arable & stream.
XIX. 2.	205	6·983	Arable.
„	206	·059	Woll Cottages.
„	207	·728	Ornamental grounds & shed.
„	208	·247	Garden.
„	209	·040	Lodge & garden.
XIX. 1.	210	4·621	Plantation & rough pasture.
XIX. 2.	211	·100	House (Woll).
„	212	·100	Offices.
„	213	·140	Ornamental ground.
„	214	1·019	Arable.
„	215	11·575	Wood & ornamental ground.
„	216	5·412	Park.
„	217	·189	Plantation.
„	218	·518	Garden.
„	219	13·843	Park.
„	220	2·293	Arable.
„	221	·260	Plantation.
„	222	1·293	Houses, yards, & gardens.
„	223	1·040	Church & burial ground.
„	224	·101	Plantation.
„	225	2·419	Arable.
„	226	1·815	Arable.
„	227	·084	Plantation.
„	228	·088	Plantation.
„	229	2·337	Arable & two small plantations.
„	230	·042	Plantation.
„	231	2·336	Arable.
„	232	·060	Plantation
„	233	·069	Plantation.
„	234	·357	Houses & gardens.
		3360·996	<i>Carried forward.</i>

No. of Sheet.	No. on Plan.	Area in Acres.	Description.
		3360·996	<i>Brought forward.</i>
XIX 2.	235	·121	Offices & yards.
"	236	2·655	Ashkirk House, &c.
"	237	1·523	Wood & ornamental ground.
"	238	10·832	Arable & roads.
"	239	3·052	Arable.
"	240	·230	Old quarry.
"	241	3·820	Arable.
"	242	1·354	Public road.
"	243	·231	Kirkhouse & garden.
"	244	·581	Houses, sheds, yards, & gardens.
"	245	·246	Rough pasture, road, & stream.
"	246	·120	Garden.
"	247	·820	Houses, yards, & gardens.
"	248	·059	Toll Bar & yard.
"	249	·089	Bank of road.
"	250	·126	Garden, bank of road, & stream.
"	251	·071	Private road.
"	252	2·190	Arable, rough pasture, road, &c.
"	253	·081	Bridgend, house & garden.
"	254	6·747	Arable, rough pasture, road, &c.
"	255	3·202	Arable, rough pasture, &c.
"	256	·436	Arable.
"	257	8·692	Arable, rough pasture, roads, &c.
"	258	2·384	Arable.
"	259	1·288	Plantation.
"	260	·100	Pond.
"	261	4·524	Arable & stream.
"	262	7·566	Rough pasture & stream.
"	263	5·668	Rough pasture & stream.
"	264	·144	Two Islands (rough pasture).
"	265	32·109	Arable & rough pasture.
"	266	4·023	Arable (two pieces).
"	267	9·561	Arable.
"	268	4·712	Arable.
"	269	2·956	Arable, rough pasture, & stream.
"	270	·259	Plantation.
"	271	·582	Public road.
"	272	·430	Barebacklaw, house, garden, &c.
XIX. 1.	273	378·846	Rough pasture, roads, & streams.
"	274	12·503	Arable.
"	275	18·931	Arable.
"	276	·244	Plantation.
"	277	93·916	Rough pasture, rocks, furze, &c.
"	277 <sup>a</sup>	·370	Arable.
"	278	1·562	Plantation.
"	279	10·994	Arable, rough pasture, road, &c.
"	280	·270	Plantation
"	281	10·320	Arable & rough pasture.
"	282	29·902	Plantation.
"	283	1·108	Plantation & rough pasture.
		4043·546	<i>Carried forward.</i>

No. of Sheet.	No. on Plan.	Area in Acres.	Description.
		4043·546	<i>Brought forward.</i>
XIX. 2.	284	17·240	Arable & pasture.
"	285	·666	Sandyhaugh, houses, gardens, &c.
"	286	·023	Garden.
"	287	4·099	Arable & small plantation.
"	288	·111	Plantation.
"	289	3·172	Rough pasture & stream.
"	290	7·746	Rough pasture.
"	291	9·019	Arable & rough pasture.
"	292	·124	Private road.
"	293	·228	Houses & gardens.
"	294	·978	Ashkirktown, farmsteading.
"	295	·190	House, garden, & shrubbery.
"	296	·439	Private road.
"	297	·044	Pond.
"	298	20·016	Arable, rough pasture, roads, &c.
"	299	11·650	Arable.
"	300	2·538	Plantation.
"	301	1·567	Private road.
"	302	10·166	Arable & marsh.
XIX. 1.	303	25·630	Arable, rough pasture, & stream.
"	304	23·586	Arable & road.
"	305	·283	Plantation.
"	306	·367	New Woll, farmsteading.
"	307	·486	Private road.
"	308	·271	Plantation.
"	309	·121	House, garden, &c.
"	310	·149	Plantation.
XIX. 2.	311	·197	Plantation.
"	312	16·785	Arable & stream.
"	313	·786	Plantation & stream.
"	314	·288	Plantation & stream.
"	315	14·128	Arable, rough pasture, & stream.
"	316	4·508	Rough pasture & stream.
"	317	16·509	Arable, rough pasture, & stream.
"	318	12·817	Arable.
"	319	4·504	Rough pasture & road.
XIX. 5.	320	17·332	Arable & rough pasture.
"	321	9·636	Arable.
"	322	13·275	Arable, road, stream, &c.
"	323	132·618	Rough pasture, rocks, & streams.
"	324	20·091	Arable, rough pasture, & road.
"	325	16·104	Arable & rough pasture.
"	326	20·598	Rough pasture, roads, & stream.
"	327	5·789	Arable & road.
"	328	5·446	Arable & rough pasture.
"	329	·750	Rough pasture, road, & stream.
"	330	8·800	Public road.
"	331	9·171	Arable, road, & double fence.
"	332	2·344	Arable & road.
"	333	·486	Plantation.
		4517·417	<i>Carried forward.</i>

No. of Sheet.	No. on Plan.	Area in Acres.	Description.
		4517·417	<i>Brought forward.</i>
XIX. 5.	334	18·350	Arable, rough pasture, & road.
"	335	·321	House, yards, & pasture.
"	336	·269	Rough pasture.
"	337	·807	Castleside, farmsteading.
"	338	·838	Rough pasture.
"	339	·035	Garden.
XIX. 6.	340	·279	Plantation & stream.
"	341	·413	Plantation & stream.
"	342	·305	Pasture & stream.
"	343	4·618	Arable & rough pasture.
"	344	·049	Plantation.
"	345	·044	Plantation.
"	346	·696	Plantation.
"	347	4·538	Arable & small plantation.
"	348	·801	Plantation.
"	349	·027	House & yard.
"	350	1·164	Private road.
"	351	·034	House.
"	352	·114	Garden & shed.
"	353	8·181	Arable & stream.
"	354	·226	Rough pasture.
"	355	·389	Pasture & stream.
"	356	11·862	Arable.
"	357	·719	Plantation.
"	358	12·304	Rough pasture, &c.
"	359	1·141	Plantation.
"	360	2·485	Plantation.
"	361	1·468	Rough pasture.
"	362	14·936	Arable, rough pasture, & road.
"	363	4·545	Plantation.
"	364	15·897	Arable, old quarry, road, & stream.
"	365	18·298	Arable.
"	366	1·731	Rough pasture, road, & stream.
"	367	·063	Plantation.
XVIII. 8.	368	563·683	Rough pasture, roads, streams, &c.
XIX. 5.	369	15·247	Arable & roads.
"	370	·173	Sheep pen.
"	371	53·197	Rough pasture & old quarries.
"	372	5·579	Rough pasture & wood.
"	373	·105	House & garden.
"	374	·091	House, yard, & garden.
"	375	15·575	Arable.
"	376	37·837	Rough pasture, old quarries, &c.
"	377	18·402	Essenside Loch.
"	378	16·369	Arable.
"	379	·211	House & gardens (two pieces).
"	380	21·968	Ale Water.
"	381	11·149	Arable, rough pasture, & road.
"	382	4·631	Pasture.
"	383	2·893	Arable.
		5412·474	<i>Carried forward.</i>



No. of Sheet.	No. on Plan.	Area in Acres.	Description.
		5412·474	<i>Brought forward.</i>
XIX. 5.	384	1·607	Arable.
”	385	7·741	Plantation.
”	386	·979	Plantation.
”	387	16·501	Arable (two pieces).
XIX. 6.	388	1·510	Plantation.
”	389	12·827	Arable & road.
”	390	·026	House.
”	391	·098	Plantation.
”	392	·104	Garden.
”	393	·421	Pasture, wood, & stream.
”	394	·484	Wood & stream.
”	395	·096	Pasture & stream.
”	396	15·851	Arable & road.
”	398	·661	Plantation.
”	399	8·699	Arable, rough pasture, & road.
”	400	27·950	Arable.
”	401	·069	Plantation.
”	402	113·390	Rough pasture, roads, & streams.
”	403	19·034	Arable.
”	404	·839	Plantation.
”	405	5·265	Arable & rough pasture.
”	407	32·422	Plantation & road.
”	409	·441	Private road.
”	410	10·953	Arable.
”	411	3·559	Plantation.
”	412	10·255	Arable & rough pasture.
”	413	·239	Pasture & sheep pen.
”	414	·217	Ashkirkshiel, houses, & garden.
XVIII. 8.	415	·132	Mill pond.
”	416	16·007	Arable.
”	417	12·314	Arable.
XIX. 5.	418	·089	Plantation.
”	419	·240	Garden.
”	420	·020	House.
”	421	·028	House.
”	422	·215	Wester Essenside, farmsteading.
”	423	·328	Arable.
”	424	·292	Arable & sheepfold.
”	425	·009	House.
”	426	3·369	Arable.
”	427	4·531	Rough pasture & stream.
”	428	5·196	Pasture.
”	429	4·348	Todrig Burn.
”	430	14·355	Arable & old quarry.
”	431	6·236	Arable.
”	432	17·094	Arable & roads.
”	433	·079	Mill pond.
”	434	·571	Easter Essenside, farmsteading.
”	435	1·138	Arable.
”	436	·087	Private road.
		5791·390	<i>Carried forward</i>

No. of Sheet.	No. on Plan.	Area in Acres.	Description.
		5791·390	<i>Brought forward.</i>
XIX. 5.	437	·462	Plantation.
„	438	·212	Easter Essenside, house & garden.
„	439	7·777	Arable & rough pasture.
„	440	32·038	Arable & rough pasture.
„	441	8·590	Rough pasture & road.
„	442	18·728	Arable.
„	443	4·956	Rough pasture & brushwood.
„	444	·161	House & garden.
„	445	·322	Rough pasture & stream.
„	446	1·675	Arable, rough pasture, & stream.
„	447	·328	Rough pasture.
„	448	2·185	Arable & road.
„	449	·680	Burnfoot, farmsteading & garden.
„	450	·240	Pasture & sheep pen.
„	451	·613	Arable.
„	452	7·415	Rough pasture & roads.
„	453	11·540	Arable & road.
„	454	14·420	Arable.
„	455	5·863	Plantation.
XIX. 6.	456	13·839	Arable.
„	457	1·407	Plantation.
„	458	19·171	Arable & rough pasture.
„	459	·151	Pond.
„	460	·799	Pond.
XIX. 5.	461	21·982	Arable.
„	462	15·576	Arable.
„	463	21·736	Arable, rough pasture, pond, &c.
XIX. 9.	464	·103	House & garden
„	465	·272	Farmsteading.
„	466	·010	House.
„	467	1·911	Arable.
„	468	·131	Plantation
„	469	3·494	Rough pasture, old quarries, &c.
„	470	3·967	Arable & road.
XIX. 5.	471	·359	Rough pasture.
„	472	15·178	Arable, rough pasture, & streams.
XIX. 6.	473	12·333	Arable.
„	474	16·278	Arable.
XIX. 10.	475	529·042	Rough pasture, roads, streams, &c.
„	476	5·129	Plantation.
„	477	1·511	Plantation.
XIX. 9.	478	1·100	Arable & sheep pen.
„	479	22·933	Arable & rough pasture.
„	480	24·708	Arable.
„	481	15·118	Arable & rough pasture.
„	482	14·937	Arable & rough pasture.
„	483	4·713	Rough pasture, marsh, & stream.
„	484	12·357	Shielswood Loch.
„	485	·097	Burnfootshiel, house & garden.
„	486	560·926	Rough pasture, roads, streams, &c.
		7250·863	<i>Carried forward.</i>

No. of Sheet.	No. on Plan.	Area in Acres.	Description.
		7250·863	<i>Brought forward.</i>
XIX. 10.	487	8·213	Ashkirk Loch.
XIX. 9.	488	·040	Island (rough pasture).
"	489	8·233	Public road.
"	490	1147·647	Rough pasture, roads, streams, &c.
"	491	·896	Marsh.
XVIII. 16	492	·834	Pasture.
"	493	·416	Public road.
		8417·142	

## RECAPITULATION.

8274·809	Land.
78·521	Water.
52·827	Public Roads.
10·985	Private Roads.
8417·142	Area of the Parish of Ashkirk, in the County of Roxburgh.

# PARISH OF ASHKIRK,

IN THE

## COUNTY OF SELKIRK (DETACHED),

LOCALLY SITUATED IN THE COUNTY OF ROXBURGH.

No. of Sheet	No. on Plan.	Area in Acres.	Description.
XIII. 14.	1	2·872	Arable, rough pasture, &c.
"	2	·295	Nookhaugh, houses & gardens.
"	3	1·587	Arable, rough pasture, &c.
"	4	2·312	Arable & rough pasture.
"	5	2·577	Arable & rough pasture.
"	6	3·202	Rough pasture.
"	7	8·787	Ale Water.
"	8	12·275	Arable.
"	9	10·249	Arable.
"	10	12·035	Arable.
"	11	10·778	Arable.
"	12	1·211	Plantation.
"	13	2·129	Plantation.
"	14	8·449	Arable.
"	15	7·909	Arable.
XIII. 15.	16	7·248	Arable.
"	17	9·380	Arable.
"	18	9·538	Arable & road.
"	19	7·417	Public road.
"	20	20·132	Arable.
"	21	12·629	Rough pasture & mill lade.
"	22	5·259	Arable.
"	23	·024	Five Islands (rough pasture).
"	24	·764	Plantation.
"	25	4·157	Arable.
"	26	·102	House & garden.
"	27	·040	Corn mill
"	28	·022	Outhouses.
"	29	·031	Garden.
"	30	·787	Sintonmill, farmsteading & gardens
"	31	·429	Pasture.
"	32	10·106	Arable & streams.
"	33	10·494	Arable, rough pasture, &c.
XIX. 2.	34	18·140	Arable & rough pasture.
"	35	1·696	Rough pasture & road.
XIII. 14.	36	3·072	Pasture.
"	37	19·235	Arable.
XIX. 2.	38	32·770	Arable, rough pasture, &c.
"	39	10·145	Arable & old quarry.
"	40	6·249	Arable.
		276·533	<i>Carried forward.</i>

No. of Sheet.	No. on Plan.	Area in Acres.	Description.
		276·533	<i>Brought forward.</i>
XIII. 14.	41	1·363	Plantation.
XIX. 2.	42	·274	Whinfield, houses, frontage, &c.
"	43	·113	Smithy, garden, & yard.
XIX. 3.	44	9·998	Arable & double fence.
XIII. 15.	45	2·810	Plantation & rough pasture.
"	46	11·543	Arable.
XIX. 3.	47	10·501	Arable.
"	48	2·012	Plantation.
XIII. 15.	49	6·769	Arable & stream.
"	50	·054	Garden.
XIX. 3.	51	13·182	Arable & double fence.
XIII. 15.	52	14·849	Arable.
XIX 3.	53	9·648	Arable & road.
"	54	8·759	Arable, rough pasture, & road.
"	55	·985	Dimpleknowe, farmsteading, &c.
"	56	·329	House & garden.
"	57	·113	Plantation.
XIII. 15.	58	8·113	Arable.
"	59	1·904	Plantation & rough pasture.
"	60	·974	Plantation & stream.
"	61	·195	Plantation.
"	62	6·645	Arable & rough pasture.
"	63	1·658	Plantation.
"	64	6·898	Arable, rough pasture, & stream.
XIX. 3.	65	7·971	Arable.
"	66	3·456	Rough pasture & streams.
XIX. 2.	67	10·443	Arable, rough pasture, & marsh.
"	68	·221	Private road.
"	69	·938	Sinton Mains, farmsteading, &c.
"	70	·305	Arable.
"	71	17·283	Arable & old quarry.
"	72	4·929	Rough pasture & old quarry.
"	73	10·645	Arable & rough pasture.
"	74	·217	Sheep pen.
"	75	1·234	Plantation.
"	76	·223	Sintoncorses, houses & gardens.
"	77	·072	Shed & yard
"	78	·479	Pond.
"	79	32·457	Arable, rough pasture, &c.
"	80	5·228	Helen's Plantation.
"	81	1·469	Rough pasture.
"	82	·621	Arable.
"	83	·636	Plantation.
"	84	·670	Plantation.
"	85	10·822	Arable & double fence.
XIX. 3.	86	·135	Plantation.
"	87	21·107	Arable, stream, & plantation.
"	88	·271	Plantation.
"	89	10·501	Arable, road, & stream.
"	90	7·313	Plantation.
		545·868	<i>Carried forward.</i>

No. of Sheet.	No. on Plan.	Area in Acres.	Description.
		545·868	<i>Brought forward.</i>
XIX. 3.	91	17·678	Arable, small plantation, &c.
"	92	9·588	Arable & double fence.
"	93	9·231	Arable.
"	94	17·685	Arable, old quarries, & road.
"	95	10·455	Arable, rough pasture, & stream.
"	96	·085	Mill pond.
"	97	3·963	Edward's Plantation.
"	98	11·761	Arable & stream.
"	99	10·485	Arable.
"	100	1·374	Public road.
"	101	11·764	Arable.
"	102	1·523	Plantation.
"	103	2·276	Arable.
XIX. 2.	104	18·505	Arable, quarries, & roads.
"	105	1·472	Plantation.
"	106	9·007	Arable.
"	107	3·467	Plantation.
"	108	5·155	James's Plantation.
"	109	15·726	Rough pasture & old quarry.
"	110	3·571	Plantation.
"	111	·493	Plantation.
"	112	21·408	Rough pasture & footpath.
"	113	9·128	Plantation.
"	114	9·011	Arable & road.
"	115	·186	House & garden.
"	116	·066	Pond.
"	117	·069	Plantation.
"	118	·203	Plantation & bank of pond.
"	119	·018	House.
"	120	3·030	Plantation, rough pasture, &c.
"	121	·630	Private road & rough pasture.
"	121a	·037	House & shed.
"	122	·035	Shed & yard.
"	123	·028	House.
"	124	·242	Sinton, house & yard.
XIX. 3.	125	2·215	Ornamental grounds.
XIX. 2.	126	1·880	Plantation.
XIX. 3.	127	9·490	Park, road, & stream.
"	128	8·903	Pasture, roads, & stream.
"	129	1·192	House & garden.
"	130	7·466	Plantation & streams.
"	131	6·263	Plantation & stream.
"	132	·271	Bowknowe, houses & gardens.
"	133	36·268	Arable & footroads.
"	134	40·949	Arable.
"	135	4·751	Plantation & stream.
"	136	13·642	Arable & stream.
"	137	9·503	Arable & stream.
"	138	1·996	Plantation.
"	139	41·766	Arable & stream.
		941·778	<i>Carried forward.</i>

No. of Sheet.	No. on Plan.	Area in Acres.	Description.
		941·778	<i>Brought forward.</i>
XIX. 3.	140	·139	Arable.
”	141	1·318	Arable.
XIX. 2.	142	2·232	Marsh.
”	143	13·675	Arable.
”	144	5·835	Rough pasture, old quarry, & rocks
”	145	4·558	Arable & rough pasture.
”	146	2·660	Plantation.
”	147	17·487	Rough pasture & rocks:
”	148	21·441	Arable & rough pasture.
”	149	20·330	Arable.
”	150	·228	Plantation.
XIX. 3.	151	·988	Private road.
”	152	10·947	Park & stream.
”	153	6·159	Plantation & stream.
”	154	·139	Lodge & gardens (two pieces).
”	155	·363	Garden.
”	156	·824	Pasture.
”	157	1·676	Arable & stream.
”	158	23·759	Arable.
”	159	3·163	Plantation.
”	160	12·186	Arable.
”	161	5·721	Public road.
”	162	·410	Plantation.
”	163	25·533	Arable & old quarry.
”	164	10·051	Plantation.
”	165	16·448	Plantation.
”	166	28·584	Arable & road.
”	166a	·186	Arable.
”	167	2·411	Plantation.
XIX. 2.	168	44·359	Rough pasture & old quarries.
”	169	34·886	Rough pasture & rocks.
XIX. 6.	170	2·531	Plantation.
”	171	6·480	Rough pasture.
”	172	23·214	Arable & road.
XIX. 2.	173	13·942	Plantation.
”	174	14·216	Arable & stream.
XIX. 3.	175	·880	Sinton Parkhead, farmsteading.
”	176	·188	House & ornamental grounds.
”	177	·432	Garden.
”	178	29·647	Arable & road.
”	179	·742	Plantation.
”	180	23·146	Plantation.
”	181	·209	Longtonheight, houses, yard, &c.
”	182	·094	Garden.
”	183	34·866	Arable & road.
XIX. 6.	184	22·663	Arable & road.
”	185	22·784	Arable, rough pasture, & stream.
”	186	12·749	Plantation & streams.
”	187	·470	Pond.
XIX. 7.	188	8·503	Arable & stream.
		1478·230	<i>Carried forward.</i>

## PARISH OF ASHKIRK.

No. of Sheet.	No. on Plan.	Area in Acres.	Description.
		1478·230	<i>Brought forward.</i>
XIX. 7.	189	16·576	Arable & rough pasture.
”	190	49·425	Arable & rough pasture.
”	191	6·502	Plantation & stream.
XIX. 6.	192	·523	Plantation.
”	193	·653	Sintonshiel, houses, yard, &c.
”	194	22·686	Arable, rough pasture, & stream.
”	195	7·739	Plantation.
”	196	6·571	Public road.
XIX. 7.	198	3·427	Plantation.
”	199	239·709	Rough pasture, quarries, &c.
”	200	2·777	Plantation.
”	201	28·644	Rough pasture & streams.
”	202	282·769	Rough pasture, quarry, roads, &c.
”	203	2·005	Rough pasture & wood.
”	204	4·489	Hallmoss Plantation.
”	205	3·299	Plantation.
”	206	2·020	Plantation.
XIX. 10.	207	3·095	Plantation.
		2161·139	

## RECAPITULATION.

2128·330	Land.
9·887	Water.
21·083	Public Roads.
1·839	Private Roads.
2161·139	Area of the Parish of Ashkirk, in the County of Selkirk (Detached).



# PARISH OF ASHKIRK.

IN THE

COUNTY OF SELKIRK.

No. of Sheet.	No. on Plan.	Area in Acres.	Description.
XV.	1	5·997	Arable.
"	2	6·323	Arable.
"	3	9·258	Rough pasture & stream.
"	4	6·498	Arable.
"	5	6·875	Arable & stream.
"	6	6·473	Arable.
"	7	2·835	Rough pasture & shingle.
"	8	10·914	Rough pasture, stream, & quarry.
"	9	1·004	Whitslade, house, offices, &c.
"	10	4·886	Arable.
"	11	9·565	Arable & streams.
XIX.	12	13·116	Arable, stream, footroad, &c.
"	13	1126·885	Moor, streams, roads, quarries, &c.
"	14	·703	Whitslade, cottage, garden, &c.
"	15	5·933	Ale Water (half of).
"	16	2·057	Pasture.
"	17	3·638	Arable.
"	18	·627	Arable.
"	19	·201	Arable.
		1223·788	

## RECAPITULATION.

1217·855	Land.
5·933	Water.
1223·788	Area of the Parish of Ashkirk, in the County of Selkirk.

## RECAPITULATION FOR THE PARISH.

Area in Acres.	{	11620·994	Land.
		94·341	Water.
		73·910	Public Roads.
		12·824	Private Roads.
	11802·069	Total Area of the Parish of Ash-	
			kirk, in the Counties of Rox-
			burgh and Selkirk.

NOTE:—The Parish of Ashkirk contains 11802·069 Acres, and is divided into three adjoining portions. One portion containing 2161·139 Acres, is a detached portion of the County of Selkirk. The county boundary divides the remaining part of the Parish into two portions; one containing 8417·142 Acres, is situated in the County of Roxburgh, the other portion containing 1223·788 Acres, is situated in the County of Selkirk.

The Plans of the two portions of this Parish, in the County of Roxburgh, are published together; the Plans of the portion situated in the County of Selkirk, are published separately on Sheets XV. and XIX. of the County of Selkirk, on the six inch scale only.

# INDEX TO PLACES

IN THE

PARISH OF ASHKIRK.

COUNTY OF ROXBURGH.

Name of Place.	No. of Sheet,		Descriptive Remarks.	
	6 inch scale.	25·344 in. scale.		
Ale Water . . . . .	{	XIII. 14, 15		
		XVIII. 12, 16		
		XIX. 2, 5, 6, 9		
Ashkirk . . . . .	”	2	A small village.	
Ashkirk Hill . . . . .	”	6		
Ashkirk House . . . . .	”	2	A gentleman's residence.	
Ashkirk Loch. . . . .	”	10		
Ashkirkshiel . . . . .	”	6	A shepherd's residence.	
Ashkirktown . . . . .	”	2	A farm house & steading.	
Barebacklaw . . . . .	”	2	A farm house & steading.	
Berry Moss. . . . .	XIII.	11		
Berrymoss Plantation. . . . .	”	11		
Birkwood. . . . .	”	15	A dwelling house.	
Birkwood Burn. . . . .	”	11, 15		
Bishop's Well. . . . .	XIX.	2		
Blaeberry Plantation. . . . .	”	1		
Blindhawk Burn. . . . .	{	1		
		”	4	
		XVIII.	9	
Blind Moss. . . . .	XIX.	2	A small cottage.	
Bridgend. . . . .	”	2		
Broadlee Hill. . . . .	”	1		
Broombank Plantation. . . . .	XIII.	14		
Burnfoot. . . . .	XIX.	5	A farm house & steading.	
Burnfootshiel. . . . .	”	9	A shepherd's cottage.	
Camp Knowe. . . . .	”	2		
Castleside. . . . .	”	5	A farm house & steading.	
Castleside Hill . . . . .	”	5		
Church. . . . .	”	2	The parish church.	
Clerklands . . . . .	XIII.	11	Out-buildings.	
Cock Edge. . . . .	”	14	An elevation.	
Cockplay. . . . .	XIX.	10	A hill.	
Coldside Plantation . . . . .	”	1		
Cringie Law . . . . .	”	9, 13		
Crow Plantation. . . . .	”	1		
Customhouse Bog . . . . .	XVIII.	8		
Does Gate . . . . .	”	8	Hollow ground.	
Dryden. . . . .	XIII.	14	A farm house & steading.	
Dry Dean. . . . .	”	14		
Dunbog Moss. . . . .	”	10		

Name of Place.	No. of Sheet.		Descriptive Remarks.
	6 inch scale.	25-344 in. scale.	
Easter Essenside. ....	XIX.	5	A farm house & steading.
Esdale Law. ....	"	13	
Esdale Sike. ....	"	13	
Essenside Burn. ....	XVIII.	16	
Essenside Head. ....	XIX.	1, 5	An eminence.
Essenside Loch. ....	"	5	
Essenside Loch. ....	"	5	
Falla Cleuch. ....	"	6, 10	The F. C. minister's residence.
Free Church. ....	XIII.	14	
Free Church Manse. ....	"	14	
Girnside Hill. ....	XIX.	5	
Grain Hill. ....	XIII.	13	A farm house & steading.
Green Hill. ....	"	10	
Greenhill. ....	"	10	
Harehope Sike. ....	XVIII.	12	
Hare Moss. ....	XIX.	9, 13	A farm house & steading.
Headshaw. ....	XIII.	10	
Headshaw Burn. ....	"	14	
Headshaw Burn. ....	"	13	
Headshaw Craig. ....	XIX.	1, 2	A farm house & steading.
Headshaw Loch. ....	XIII.	13	
Headshaw Loch. ....	"	13	
Headshaw Plantation. ....	"	13	
Hogs Haugh. ....	XIX.	5	A farm house & steading.
Horn Hill. ....	"	9	
Jock's Knowes. ....	XIII.	11	
Kirkhouse. ....	XIX.	2	
Kirkhouse. ....	XIX.	2	A dwelling house.
Ladywoodedge Moss. ....	XIII.	10, 11	Waterfall & rocks.
Leap Hill. ....	XIX.	9	
Leap Linn. ....	"	9	
Leap Linn. ....	"	9	
Loch Sike. ....	XIII.	13	Waterfall & rocks.
Loch Sike. ....	"	13	
Loch Rig. ....	XIX.	9	
Loch Rig. ....	"	9	
Manse. ....	"	2	The minister's residence.
Moss Knowe. ....	"	9	
New Headshaw. ....	"	2	A farm house & steading.
New Woll. ....	"	1	
North Sinton. ....	XIII.	14	
Nookhaugh. ....	"	14	
Nookhaugh. ....	"	14	A farm house.
Old Essenside. ....	XIX.	5	Two small dwelling houses
Palace Walls. ....	"	2	Site of a palace.
Parson's Hole. ....	"	2	Junction of syke & road.
Riddellshiel Loch. ....	XIII.	11	A farm house & steading.
Roughside Hill. ....	XIX.	6	

Name of Place.	No. of Sheet.		Descriptive Remarks.
	6 inch scale.	25·344 in. scale.	
Satanside. . . . .	XIX.	6	A farm house.
Satanside Tower. . . . .	"	6	Site of a tower.
Sintonmill . . . . .	XIII.	15	Mill, farm house, &c.
Shielswood. . . . .	XIX.	9	A farm house & steading.
Shielswood Loch. . . . .	"	9	
The Bishops Stonc. . . . .	XIII.	13	
The Stell. . . . .	"	10	A small circular plantation
Tathyhole Moss. . . . .	XIX.	2	
Threep Head. . . . .	"	13	An eminence.
Threephead Moss. . . . .	"	13	
Thief Road. . . . .	"	1, 5, 6	
Todrig Burn. . . . .	{ XVIII.	5	
		8	
Weaver's Moss . . . . .	XIX.	13	
Wester Essenside . . . . .	"	5	A farm house & steading.
Wester Moss . . . . .	XIII.	13	
Woll. . . . .	XIX.	2	A gentleman's residence.
Woll Burn. . . . .	{ "	1	
	XIII.	13	
Woll Cottages. . . . .	XIX.	2	Two dwellings.
Woll Plantation. . . . .	"	1	
Woll Rig. . . . .	{ "	1	
	XIII.	13	
Wollrig . . . . .	XIX.	1	A farm house & steading.
Wollrig Burn. . . . .	{ "	1	
	XIII.	13	
Wollrig Grain. . . . .	{ "	13	
	XIX.	1	
Wollrig Plantation. . . . .	{ "	1	
	XIII.	13	
Woo Burn. . . . .	XIX.	9, 10	

PARISH OF ASHKIRK,

IN THE

COUNTY OF SELKIRK, DETACHED.

Ale Water . . . . .	{ XIII.	14, 15	
	XIX.	2	
Blackcastle Hill. . . . .	"	2	
Blackeraig Moss. . . . .	"	7	
Bluebreeks Plantation . . . . .	"	3	
Boosmill Caul. . . . .	XIII.	15	A caul in Ale Water.
Bowknowe. . . . .	XIX.	3	Two small dwelling houses
Catherines Plantation . . . . .	"	2	
Collie Linn. . . . .	"	3	A waterfall.

Name of Place.	No. of Sheet.		Descriptive Remarks.
	6 inch scale.	25·344 in. scale.	
Dimpleknowe. ....	XIX.	3	A farm house & steading.
Edwards Plantation .....	”	3	
Fasthill Plantation. ....	”	3, 7	
Grundystone Height. ....	”	7	
Hallmoss. ....	”	7, 11	
Hallmoss Plantation. ....	”	6, 7	
Headshaw Burn. ....	”	2	
Heatheryrig Plantation. ..	”	3	
Helen's Plantation. ....	”	2	
James's Plantation. ....	”	2	
Linn Plantation. ....	”	6, 7	
Longtonheight. ....	”	3	A cottage dwelling.
Moss Plantation. ....	”	3, 7	
Nookhaugh. ....	XIII.	14	A farm house & steading.
Parkhead Burn. ....	{ XIX.	15	
Penhill Plantation. ....	”	2, 3, 6, 7	
Pinker Sike. ....	”	3	
	”	6, 7	
Satchel's Burn. ....	”	3	
Satchelsburn Plantation. ..	”	3	
Sinton. ....	”	2	A gentleman's residence.
Sintoncorses. ....	”	2	A row of houses.
Sintonmill. ....	XIII.	15	A farm house & steading.
Sinton Mains. ....	XIX.	2	A farm house & steading.
Sintonshiel. ....	”	6	Two cottages.
Sinton Parkhead. ....	”	3	A farm house & steading.
Tathyhole Moss. ....	”	2	
Tathyhole Sike. ....	”	2	
Whinfield. ....	”	2	A row of cottages.

# AGENTS FOR THE SALE

OF THE

## ORDNANCE PLANS.

### ENGLAND.

LONDON. . . . .	}	Mr. E. Bumpus, 6, Holborn Bars, E.C.
		Mr. J. Arrowsmith, 10, Soho Square, W.
		Messrs. Letts, Son, & Co., 8, Royal Exchange, E.C.
		Messrs. Longman & Co., Paternoster Row, E.C.
		Mr. E. Stanford, 6, Charing Cross, S.W.
		Messrs. Vacher & Son, 29, Parliament Street, S.W.
	}	Messrs. Williams & Norgate, 14, Henrietta Street, Covent Garden.
		Messrs. G. Philip & Son, 32, Fleet Street, E.C.; & L'pool.
		Mr. J. Wyld, Charing Cross.
		Dr. J. J. Whitty, C.E., 35, Parliament Street, S.W.
APPLEBY . . . . .		Mr. J. Whitehead.
ALNWICK . . . . .		Mr. M. Smith.
BRADFORD . . . . .		Mr. Henry Gaskarth, Westgate.
BATH . . . . .		Messrs. Sims & Son.
BIRMINGHAM . . . . .		Mr. H. Wright (late Napper & Wright).
BEVERLEY . . . . .		Mr. John Kemp.
BOLTON . . . . .		Mr. H. Bradbury.
BRISTOL . . . . .		Mr. John Lavars.
BISHOP AUCKLAND		Mr. M. Braithwaite.
BARNARD CASTLE.		Messrs. J. & R. W. Atkinson
CLEVELAND, York-	}	Mr. George Dixon.
shire. . . . .		
CARDIFF . . . . .		Mr. Hugh Bird.
CARLISLE . . . . .		Messrs. Thurnam & Sons.
COVENTRY . . . . .		Mr. Edward Wright.
CHELMSFORD . . . . .		Mr. Thomas B. Arthy.
COCKERMOUTH . . . . .		Mrs. M. Bailey.
DARLINGTON . . . . .		Mr. H. Penney.
DURHAM . . . . .		Mr. George Andrews
DOVER . . . . .		Mr. M. C. & F. Batcheller
DEVONPORT. . . . .		Mr. S. W. Hearle.
FAREHAM . . . . .		Mr. George Sutton.
GLOUCESTER . . . . .		Messrs. G. J. Wait & Co.
GREAT AYTON, nr.	}	Mr. G. Dixon.
Stokesley, York-		
shire. . . . .		
HARTLEPOOL . . . . .		Messrs. Pearson & Co.
HUDDERSFIELD . . . . .		Mr. A. L. Peace.
HULL . . . . .		Mr. J. W. Leng.
KIRKBY LONSDALE		Mr. R. Morphet.
KENDAL . . . . .		Mr. T. Atkinson.
KESWICK. . . . .		Mr. James Mayo.
LIVERPOOL . . . . .	}	Messrs. Philip, Son, & Nephew, 49 & 51, South Castle St.
		Messrs. Webb & Hunt.
		Mr. J. R. Isaac.

## AGENTS, ENGLAND—CONTINUED

LEEDS .....	Mr. J. Smith.
LONGTON .....	Mr. F. S. Wright
LONGPORT, Staff...	Mr. Evans.
MARYPORT .....	Mr. John Adair.
MALTON .....	Mr. H. Smithson.
MANCHESTER ....	{ Mr. E. Slater.
	{ Mr. W. T. Hansbrow, 111, Bury New Road
NORTH SHIELDS..	Messrs. Phillipson & Hare.
NORWICH .....	Mr. H. Pigg.
NEWCASTLE.....	Mr. R. Turner.
NOTTINGHAM ....	Mr. R. Sutton.
OLDHAM .....	Mr. John Hirst.
OXFORD .....	Messrs. Spiers & Son.
PENRITH.....	Mr. B. T. Sweeten.
PORTSMOUTH ....	Mr. W. H. Charpentier
PLYMOUTH .....	Mr. J. Land.
PRESTON .....	Mr. R. Veevers.
READING.....	Mr. G. Lovejoy.
ROCHDALE .....	Mr. E. Wrigley.
RICHMOND, York- shire.....	{ Mr. J. Bell.
RIPON .....	Messrs. Johnston & Co.
SCARBOROUGH....	Mr. S. W. Theakstone.
SETTLE .....	Mr. J. Wildman.
SHEFFIELD.....	Mr. H. Pawson.
SWANSEA.....	Mr. E. Pearce.
STOCKTON-ON-TEES	Messrs. Jennett & Co.
SOUTHAMPTON ..	{ Messrs. Forbes & Bennet
	{ Mr. W. Sharland.
SUNDERLAND ....	Mr. W. H. Hills.
TORQUAY.....	Mr. W. T. Fisher.
THIRSK .....	Mr. W. Bransby.
ULVERSTON.....	Mr. Soulby.
WAKEFIELD ....	Messrs. Hicks & Allen.
WIGAN .....	Mr. S. G. Bueknall.
WHITEHAVEN....	Messrs. Callender & Dixon.
WINDERMERE....	Mr. J. Garnett.
WORCESTER.....	Mr. J. R. Mister.
WOLRINGHAM ....	Mr. J. Chapman, Postmaster, &c.
YORK .....	{ Mr. J. Glaisby.
	{ Mr. J. Sampson.

## SCOTLAND

EDINBURGH ....	{ Messrs. Johnston, 4, St. Andrew Square.
	{ Messrs. Black, North Bridge.
	{ Mr. T. C. Jaek, Princes Street.
AYR .....	Mr. John Dick.
ABERDEEN .....	Messrs. Keith & Gibb.
AIRDRIE, Lanarksh	Mr. Thomas Forsyth.
ANNAN .....	Mr. William Cuthbertson.
BATHGATE .....	Mr. J. Johnston.
BERWICK-UPON- TWEED .....	{ Mr. A. Henderson.
CUPAR.....	Mr. S. Robinson.
DUMFRIES .....	Mr. Sinclair.



## AGENTS, SCOTLAND—CONTINUED

DUNFERMLINE ..	Messrs. Miller & Son.
DUNSE .....	Mr. George Johnston.
DUNDEE .....	Mr. C. D. Chalmers.
DUMBARTON ....	Mr. J. Irving.
FORFAR .....	Mr. W. Shepperd.
GLASGOW .....	{ Messrs. J. Smith & Son.
	{ Messrs. J. Lumsden & Son.
HADDINGTON ....	Mr. J. Millen.
HAWICK .....	Mr. William Syme.
JEDBURGH .....	Messrs. A. & W. Easton.
KIRKCALDY.....	Mr. J. J. Wilson.
KIRKCUDBRIGHT..	Mr. J. Nicholson.
KINROSS .....	
KELSO .....	Mr. J. H. Rutherford.
LINLITHGOW ....	Mr. A. Waldie.
MONTROSE .....	Mr. Geo. Walker, High Street <sup>1</sup>
MOFFAT .....	Mr. William Muir.
NEWTON STEWART	Miss A. Watson.
PEEBLES .....	Mr. R. Stirling.
PAISLEY .....	Mr. William McIntyre.
PERTH.....	{ Mrs. M. Paton
	{ Messrs. MacDonald & MacCallum, 30, George Street.
SELKIRK.....	Mr. G. Lewis.
STIRLING.....	Mr. Robert S. Shearer.
WISHAW, Lanark-	
shire.....	{ Mr. W. Campbell.

## IRELAND

	{ Messrs. Hodges & Smith, Grafton Street.
DUBLIN .....	{ Messrs. Brassington & Gale, 6, Bachelor's Walk.
	{ Dr. J. J. Whitty, C.E.; and at London.
	{ Messrs. Thom & Son, 87 & 88, Abbey Street.
ARMAGH .....	Mr. John McWatters.
ATHLONE.....	Mr. James Martin.
BELFAST .....	Mr. James Magill.
CORK .....	Mr. Francis Guy.
CARLOW .....	Mr. Thomas Edwards.
CAVAN.....	Mr. John Fegan.
CLONMELL .....	Mr. James O'Neill.
DROGHEDA .....	Mr. Michael Daly.
ENNISKILLEN ....	Mr. William Trimble.
GALWAY .....	Mr. Thomas Croker.
KILKENNY .....	Mr. William Nicholson.
LONDONDERRY ..	Mr. Hempton.
MALLOW .....	Mr. Joseph Johns.
MULLINGAR ....	Mr. Sampson Wallis.
NEWRY .....	Mr. Robert Greer.
OMAGH .....	Mr. John Nelis.
WATERFORD ....	Mr. Thomas S. Harvey.
WEXFORD .....	Mr. F. S. Davis.



7

ORDNANCE SURVEY OF SCOTLAND.

---

BOOK OF REFERENCE TO THE PLAN  
OF THE  
PARISH OF ASSYNT,  
IN THE  
COUNTY OF SUTHERLAND,  
CONTAINING 119677·372 ACRES.

---

MAJOR-GENERAL JOHN CAMERON, C.B., R.E., F.R.S.,  
DIRECTOR-GENERAL OF THE ORDNANCE SURVEY.



LONDON:  
PRINTED BY GEORGE E. EYRE AND WILLIAM SPOTTISWOODE,  
PRINTERS TO THE QUEEN'S MOST EXCELLENT MAJESTY.  
FOR HER MAJESTY'S STATIONERY OFFICE.

1875.

*Price One Shilling.*

[7142.—50—11/75.]

## EXPLANATORY REMARKS.

The scale of the Parish Plans is the 1-2500th of the actual length on the ground, and is equal to 25·344 inches to a mile, or 3·157 chains to an inch, which is very approximately equal to one square inch to one acre, the square of 1·0018 inch being equal to one acre.

The length of each sheet is 1½ miles, and the width 1 mile, the area of each sheet is therefore 960 acres.

Each enclosure has a reference number to the area which is given in this Book.

The Braces (*f*) on the plans are to indicate that the spaces so braced are included under the same reference number.

The Altitudes in feet above the Mean Level of the Sea are written thus—31·4.

The Scale of the Plans of the County is 6 inches to a mile, and each sheet contains the same area as 16 sheets of the Parish Plans. There is therefore a double reference number to each sheet, as VI. 9, the Roman Numerals referring to the County Plans, the Arabic Figures to the Parish Plans.

The dimensions of the sheets on the Six-inch scale being four miles by six miles, the area is twenty-four square miles, equal to 15,360 acres.

The following are the characters employed on the Ordnance Plans on the Scales of 1-2500, and 6 inches to a mile :—

County Names .....	<b>C</b>	Hundreds or Wards .....	<b>W</b>
Parishes .....	<b>P</b>	Townships .....	<b>T</b>
Extra Parochial .....	<b>E</b>	Division of Townships .....	<b>T</b>
Antiquities .....		<div style="display: flex; align-items: center;"> <div style="font-size: 3em; margin-right: 5px;">{</div> <div> <p style="margin: 0;">ROMAN</p> <p style="margin: 0;"><i>Druidical or Saxon</i></p> <p style="margin: 0;"><i>Norman or Subsequent</i></p> </div> </div>	

The descriptions of the boundaries are shown by the following initials :—

Centre of Stream .....	<i>C.S.</i>	Centre of Fence .....	<i>C.F.</i>
Centre of Road .....	<i>C.R.</i>	Top of Cop .....	<i>T.C.</i>
Side of Stream or Drain ...	<i>S.S.</i> or <i>S.D.</i>	Centre of Wall .....	<i>C.W.</i>
Root of Hedge .....	<i>R.H.</i>	Defaced .....	<i>Def.</i>
Face of Wall .....	<i>F.W.</i>	Track of Stream .....	<i>T.S.</i>
Undefined .....			<i>Und.</i>

Where a change occurs in the boundaries, the symbol [o—o] is used to show the part at which the change takes place.

N.B.—To convert Decimal Fractions of an Acre into Roods and Perches, multiply the decimal first by 4 and then by 40, preserving the same number of decimals in the product.

Examples—

Acres.  
633·357  

---

4  

---

1·428  
40

Acres.  
527·013  

---

4  

---

·052  
40

A. R. P.  
633 1 17

17·120

A. R. P.  
527 0 2

2·080

## TABLE

FOR CONVERTING DECIMAL PARTS OF AN ACRE INTO ROODS AND PERCHES.

Perch.	0 Rood.	1 Rood.	2 Roods.	3 Roods.	Perch.	0 Rood.	1 Rood.	2 Roods.	3 Roods.
0	·000	·250	·500	·750	21	·131	·381	·631	·881
1	·006	·256	·506	·756	22	·137	·387	·637	·887
2	·012	·262	·512	·762	23	·144	·394	·644	·894
3	·019	·269	·519	·769	24	·150	·400	·650	·900
4	·025	·275	·525	·775	25	·156	·406	·656	·906
5	·031	·281	·531	·781	26	·162	·412	·662	·912
6	·037	·287	·537	·787	27	·169	·419	·669	·919
7	·044	·294	·544	·794	28	·175	·425	·675	·925
8	·050	·300	·550	·800	29	·181	·431	·681	·931
9	·056	·306	·556	·806	30	·187	·437	·687	·937
10	·062	·312	·562	·812	31	·194	·444	·694	·944
11	·069	·319	·569	·819	32	·200	·450	·700	·950
12	·075	·325	·575	·825	33	·209	·456	·706	·956
13	·081	·331	·581	·831	34	·212	·462	·712	·962
14	·087	·337	·587	·837	35	·216	·469	·719	·969
15	·094	·344	·594	·844	36	·225	·475	·725	·975
16	·100	·350	·600	·850	37	·231	·481	·731	·981
17	·106	·356	·606	·856	38	·237	·487	·737	·987
18	·112	·362	·612	·862	39	·244	·494	·744	·994
19	·119	·369	·619	·869	40	·250	·500	·750	1·000
20	·125	·375	·625	·875					

# PARISH OF ASSYNT,

IN THE

## COUNTY OF SUTHERLAND.

DRAWN ON SIX-INCH SCALE ONLY.

No. on Plan.	Area in Acres.	Remarks.	No. on Plan.	Area in Acres.	Remarks.
110065·345		Moorlaud, &c. (un-numbered).		7·905	Loch Donnaig.
829·190		Foreshore.		4·951	Loch a' Phollain Bheithe.
82·914		Loch Cul Fraoich.		9·689	Lochan Fada.
8·797		Loch an Achaidh.		13·857	Loch nam Breac.
73·743		Loch Dhrombaig.		12·544	Loch Eileanach.
12·195		Loch Ruighean an Aitinn.		10·170	Lochan Fearna.
15·720		Loch a' Mhill Aird.		216·800	Loch Poll.
6·068		Loch na Fionn Airce.		7·334	Loch an Achaidh Mhòir.
9·956		Lochan na Dubh Leitir.		41·858	Garbh Loch Mòr.
32·116		Loch na Claise.		6·165	Loch na Creige Loisgte.
8·262		Loch an Tuill Bhàin.		18·182	Loch an Eich Idhir.
5·620		Loch a' Mhì Runaich.		5·442	Loch na Buidheig.
12·829		Lochan Sgeireach.		14·506	Loch an Aon Aite.
14·078		Loch Poll an Droighinn.		15·560	Loch nan Uidhean Beaga.
7·690		Loch an Aigeil.		158·233	Loch Cròcach.
24·176		Loch Leathad a' Bhaile Fhoghair.		9·404	Loch nan Lìon.
10·224		Loch na h-Airidh Bige.		11·553	Loch Meall a' Chuna.
22·642		Loch na h-Irinne.		5·817	Loch a' Phollain Drisich.
5·514		Loch na Creige Léithe.		11·080	Lochan Daraich.
14·810		Loch an Leathaid Rainich.		6·942	Lochan Fearna.
5·996		Loch Leathad a' Phris Dhiroighinn.		16·540	Loch Bad an Oig.
7·440		Loch Leathad nan Aighean.		43·965	Loch a' Bhraighe.
30·823		Loch na h-Uidhe Doimhue.		22·731	Loch Tòrr na h-Eigin.
58·308		Loch Poll Dhàidh.		18·914	Loch Tòrr nan Uidhean.
15·211		Loch an Easain.		4·702	Loch Bad na Lùch-hairte.
41·876		Loch nan Lùb.		11·972	Lochan Fada.
21·624		Garbh Loch Beag.		11·508	Loch an Tolla Bhaid.
12·794		Loch na Bruthaich.		60·589	Loch na Loinne.
				30·546	Loch Preas nan Aighean.
				8·699	Lochan nan Iritean.
				52·759	Loch an Tuire.

## PARISH OF ASSYNT.

No. on Plan.	Area in Acres.	Remarks.	No. on Plan.	Area in Acres.	Remarks.
	10·188	Loch an Tùir.		6·068	Loch nan Gobhar.
	6·228	Loch an Dubh Uidh.		67·390	River Inver.
	114·244	Loch Beannach.		26·799	Loch Bad na Goibhre.
	8·154	Loch an t Sabhail.		42·304	Loch na Doire Daraich.
	17·941	Loch an Ruighein.		7·183	Loch Leathad an Lochain.
	16·326	Loch Doisean Ruaidhrìdh.		76·668	Loch Bad na Muirichinn.
	22·320	Loch a' Ghleannain Shalaich.		11·223	Loch a' Bharaille.
	9·158	Lochan Caoruinn.		25·872	Loch Bad nan Aighean.
	18·396	Loch Gorm Beag.		18·860	Loch Uidh na Geadaig.
	106·000	Gorm Loch Mòr.		10·768	Lochan Fearna.
	10·839	Loch Odhar.		15·648	Loch a' Choireachain.
	9·296	Loch Tòrr an Lochain.		8·476	Loch nan Eun.
	5·710	Loch an Ruighe Raibhaich.		75·882	Loch Drùim Suardalain.
	16·024	Loch Uidh na h-Iarna.		8·021	Loch na Circe.
	118·436	Loch an Leothaid.		13·026	Loch an Alltain Duibh.
	10·055	Loch na Tarraing.		11·044	Loch na h-Airidh Fraoich.
	16·398	Loch Innis Thorcaill.		38·092	Loch Bad an Luig.
	21·089	Loch Gleannan a' Choit.		7·066	Loch Cròm.
	11·884	Loch a' Mhanaich.		4·836	Loch Poll an Nigheidh.
	10·759	Loch Bad Shìgein.		30·528	Loch an Leothaid.
	23·980	Loch na h-Innse Fraoich.		10·260	Loch Tòrr an Lochain.
	50·369	Loch Leitir Easaich.		18·484	Loch na Garbh Uidhe.
	1974·520	Loch Assynt.		4·702	Loch a' Mhuilinn.
	19·234	Loch Unapool.		6·951	Loch a' Ghuib Aird.
	8·690	Loch Airidh na Beinne.		26·424	Loch a' Ghlinnein.
	8·958	Loch nan Eun.		103·538	Loch Feith an Leothaid.
	17·628	Lochan Bealach a' Chornaich.		8·912	Loch Coire na Creige.
	74·098	Loch na Gainmhich.		6·406	Lochan na Dunaiche.
	10·402	Loch a' Choire Dheirg.		7·760	Lochan Feòir.
	6·264	Locha' Choire Dhuibh.		31·010	Loch na Beinne Reidhe.
	20·037	Loch Bealach a' Bhùirich.		21·588	Loch nam Meallan Liatha.
	6·063	Lochan a Choire Ghuirm.		12·472	Loch Dubh Meallan Mhurchaidh.
	8·154	Loch Bealach na h-Uidhe.		16·593	River Loanan.
	15·594	Loch an Ordain.		19·127	Loch Maol a' Choire.
	7·136	Loch a' Phollain.		6·904	Loch Meal nan Caorach.
	27·915	Loch an Àite Mhòir.		27·208	Loch nan Cuanan.
	4·408	Lochan Sgeireach.		5·192	Loch an Fhleodach Choire.
	8·681	Loch Fasgadh an t-Scana Chlaidh.			
	7·878	Lochan Sàile.			
	30·635	Loch Dubh Aird Rodha.			



PARISH OF ASSYNT.

No. on Plan.	Area in Acres.	Remarks.	No. on Plan.	Area in Acres.	Remarks.
	5·933	Loch a' Ghlinne Sgoilte.		762·867	Water.
	7·183	Loch Uidh na Cear-daich.		1·498	Tidal water (River Inver).
	122·308	Fionn Loch (part of).		1·980	Tidal water (River Kirkaig).
	7·976	Loch na Barrack.		545·630	Moorland (Oldany Island).
	7·816	Loch a' Choire Dhuibh.		1·054	Water (Oldany Island).
	155·709	Loch na Gainimh.		34·061	Foreshore of Oldany Island.
	72·574	Lochan Fada.		21·518	Eilean Chrona.
	9·448	Loch Meall a' Bhùithaich.		4·282	Foreshore of Eilean Chrona.
	28·823	Loch Gleannan a' Mhadaidh.		2·552	Sgeir nan Gall.
	15·621	Loch nan Ràe.		1·169	Foreshore of Sgeir nan Gall.
	7·280	Uidh Fhearna.		3·997	Eilean nan Uan.
	297·248	Loch Veyatie (part of).		·858	Foreshore of Eilean nan Uan.
	636·334	Càm Loch.		15·925	Eilean a' Ghamhna.
	17·486	Loch a' Chroisg.		2·642	Foreshore of Eilean a' Ghamhna.
	12·042	Loch na Faoileige.		58·130	Soyea Island.
	5·728	Loch na Saighe Duibhe.		10·028	Foreshore of Soyea Island.
	14·131	Loch na Gruagaich.		9·224	A'Chleit (Island).
	86·374	Loch Awe.		2·552	Foreshore of A'Chleit.
	6·690	Feur Loch.			
	·482	Lochan Fhionnlaidh (part of).			
	492·836	Loch Urigill.			
	18·324	Loch Odhar.			
	8·439	Loch a' Phris.			
	104·413	Loch Borralan.			
				119677·372	

RECAPITULATION.

110722·321	Land.
8066·791	Water.
3·478	Tidal water.
884·782	Foreshore.
119677·372	Total area of the Parish of Assynt, in the County of Sutherland.

LONDON :  
Printed by GEORGE E. EYRE and WILLIAM SPOTTISWOOD~~E~~,  
Printers to the Queen's most Excellent Majesty.  
For Her Majesty's Stationery Office.

ORDNANCE SURVEY OF SCOTLAND.

---

BOOK OF REFERENCE TO THE PLAN

OF THE

PARISH OF AUCHINDOIR AND KEARN,

IN THE

COUNTY OF ABERDEEN,

CONTAINING 15324·818 ACRES.

---

COLONEL SIR HENRY JAMES, R.E., F.R.S., M.R.I.A., F.G.S., &c.,  
SUPERINTENDENT OF THE SURVEY.



LONDON:


PRINTED BY GEORGE E. EYRE AND WILLIAM SPOTTISWOODE,  
PRINTERS TO THE QUEEN'S MOST EXCELLENT MAJESTY.  
FOR HER MAJESTY'S STATIONERY OFFICE.

---

1867.

*Price Two Shillings and Sixpence.*

[7142-50-11/67.]



OF

AUC

*Published*

## EXPLANATORY REMARKS.

---

The scale of the Parish Plans is the 1-2500th of the actual length on the ground, and is equal to 25·344 inches to a mile, which is very approximately equal to one square inch to one acre, the square of 1·0018 inch being equal to one acre.

The length of each sheet is 1½ miles, and the width 1 mile, the area of each sheet is therefore 960 acres.

Each enclosure has a reference number to the area which is given in this Book.

The Braces (*f*) on the plans are to indicate that the spaces so braced are included under the same reference number.

The Altitudes in feet above the Mean Level of the Sea are written thus—31·4.

The Scale of the Plans of the County is 6 inches to a mile, and each sheet contains the same area as 16 sheets of the Parish Plans. There is therefore a double reference number to each sheet, as VI. 9., the Roman Numerals referring to the County Plans, the Arabic Figures to the Parish Plans.

The following are the characters employed on the Ordnance Plans on the Scales of 1-2500, and 6 inches to a mile :—

County Names .....	<b>C</b>	Hundreds or Wards .....	<b>W</b>
Parishes .....	<b>P</b>	Townships .....	<b>T</b>
Extra Parochial.....	<b>E</b>	Division of Townships .....	<b>T</b>

Antiquities .....	}	ROMAN <i>Druidical or Saxon</i> <i>Norman or Subsequent</i>
-------------------	---	---

The descriptions of the boundaries are shown by the following initials :—

Centre of Stream .....	<i>C.S.</i>	Centre of Fence .....	<i>C.F.</i>
Centre of Road .....	<i>C.R.</i>	Top of Cop .....	<i>T.C.</i>
Side of Stream or Drain ...	<i>S.S.</i> or <i>S.D.</i>	Centre of Wall .....	<i>C.W.</i>
Root of Hedge .....	<i>R.H.</i>	Defaced .....	<i>Def.</i>
Face of Wall .....	<i>F.W.</i>	Track of Stream.....	<i>T.S.</i>
Undefined.....			<i>Und.</i>

Where a change occurs in the boundaries, the symbol [o—o] is used to show the part at which the change takes place.

N.B.—To convert Decimal Fractions of an Acre into Roods and Perches, multiply the decimal first by 4 and then by 40, preserving the same number of decimals in the product.

Examples—

Acres.  
633'357  

---

4  

---

1'428  
40

Acres.  
527'013  

---

4  

---

·052  
40

A. R. P.  

---

633 1 17

17'120'

A. R. P.  

---

527 0 2

2'080

## TABLE

FOR CONVERTING DECIMAL PARTS OF AN ACRE INTO ROODS AND PERCHES.

Perch.	0 Rood.	1 Rood.	2 Roods.	3 Roods.	Perch.	0 Rood.	1 Rood.	2 Roods.	3 Roods.
0	·000	·250	·500	·750	21	·131	·381	·631	·881
1	·006	·256	·506	·756	22	·137	·387	·637	·887
2	·012	·262	·512	·762	23	·144	·394	·644	·894
3	·019	·269	·519	·769	24	·150	·400	·650	·900
4	·025	·275	·525	·775	25	·156	·406	·656	·906
5	·031	·281	·531	·781	26	·162	·412	·662	·912
6	·037	·287	·537	·787	27	·169	·419	·669	·919
7	·044	·294	·544	·794	28	·175	·425	·675	·925
8	·050	·300	·550	·800	29	·181	·431	·681	·931
9	·056	·306	·556	·806	30	·187	·437	·687	·937
10	·062	·312	·562	·812	31	·194	·444	·694	·944
11	·069	·319	·569	·819	32	·200	·450	·700	·950
12	·075	·325	·575	·825	33	·206	·456	·706	·956
13	·081	·331	·581	·831	34	·212	·462	·712	·962
14	·087	·337	·587	·837	35	·219	·469	·719	·969
15	·094	·344	·594	·844	36	·225	·475	·725	·975
16	·100	·350	·600	·850	37	·231	·481	·731	·981
17	·106	·356	·606	·856	38	·237	·487	·737	·987
18	·112	·362	·612	·862	39	·244	·494	·744	·994
19	·119	·369	·619	·869	40	·250	·500	·750	1·000
20	·125	·375	·625	·875					



# PARISH OF AUCHINDOIR AND KEARN,

IN THE

## COUNTY OF ABERDEEN.

No. on Plan.	Area in Acres.	Remarks.	No. on Plan.	Area in Acres.	Remarks.
1	7·526	Arable.	32	18·574	Arable, &c.
2	5·857	Arable.	33	11·496	Arable, &c.
3	12·539	Arable, &c.	34	15·391	Arable, &c.
4	16·257	Arable.	35	14·571	Arable, &c.
5	18·568	Arable and heathy pasture.	36	5·659	Pasture, &c.
6	5·908	Rough pasture and whins.	37	8·431	Arable.
7	4·801	Heathy pasture and whins.	38	·921	Chapel, grass, and wood.
8	4·231	Arable.	39	2·048	Arable.
9	6·390	Arable.	40	1·005	Houses, yards, garden, and road.
10	4·885	Arable.	41	·170	Dam.
11	21·626	Rough pasture, whins, &c.	42	14·447	Arable, &c.
12	9·462	Arable, &c.	43	16·418	Arable, &c.
13	·043	Dam.	44	15·212	Arable.
14	·716	Houses, yards, garden, and road.	45	3·404	Wood.
15	43·913	Arable, &c.	46	1·807	Houses, yards, garden, grass, road, &c.
16	4·133	Wood.	47	16·053	Arable.
17	72·000	Arable.	48	13·031	Arable.
18	2·189	Houses, yards, garden, and roads.	49	18·633	Arable.
19	20·003	Arable, &c.	50	16·916	Arable, &c.
20	9·256	Arable, &c.	51	16·677	Arable.
21	14·762	Arable, &c.	52	2·475	Rough pasture, &c.
22	1·826	Houses, yards, gardens, waste, &c.	53	4·540	Arable.
23	·082	Dam.	54	22·193	Arable.
24	·407	Rough pasture, whins, and slope.	55	22·264	Arable, &c.
25	·481	Pasture.	56	8·097	Arable, &c.
26	1·009	Rough pasture, whins, and road.	57	·226	Houses and gardens.
27	·193	Dam.	58	6·909	Arable, &c.
28	8·730	Arable, &c.	59	3·228	Arable.
29	7·962	Arable, &c.	60	1·024	Arable.
30	10·166	Arable, &c.	61	2·170	Arable.
31	4·812	Arable, &c.	62	·176	Houses, yard, and garden.
			63	2·326	Arable.
			64	·074	House and yard.
			65	3·634	Arable.
			66	15·323	Arable.

## PARISH OF AUCHINDOIR AND KEARN.

No. on Plan.	Area in Acres.	Remarks.	No. on Plan.	Area in Acres.	Remarks.
67	5·018	Arable.	111	·548	Arable, &c.
68	4·207	Arable, &c.	112	·071	Dam.
69	1·079	Houses, yards, garden, pond, and arable.	113	9·610	Arable.
70	3·797	Arable.	114	9·929	Arable.
71	4·449	Arable, &c.	115	8·883	Arable.
72	4·276	Arable, &c.	116	9·872	Arable.
73	4·257	Arable, &c.	117	7·211	Arable.
74	4·409	Arable.	118	11·149	Arable, &c.
75	7·416	Arable, &c.	119	·068	Garden.
76	5·544	Arable.	120	1·155	Houses, yards, and garden.
77	5·517	Arable, &c.	121	·103	Dam.
78	5·462	Rough pasture and whins.	122	9·521	Arable.
79	1·974	Rough pasture.	123	·493	Occupation road.
80	8·375	Arable, &c.	124	·281	Houses, yards, and garden.
81	4·666	Arable.	125	8·749	Arable.
82	4·890	Arable, &c.	126	19·177	Arable, marsh, slopes, &c.
83	3·456	Arable, &c.	127	12·747	Arable.
84	·645	Houses, yards, and gardens.	128	·796	Houses, yards, and garden.
85	1·977	Arable.	129	·081	Dam.
86	5·654	Arable, &c.	130	2·254	Slopes, stream, &c.
87	6·467	Arable, &c.	131	9·269	Arable.
88	2·470	Arable, &c.	132	8·058	Arable.
89	·920	Arable, &c.	133	1·960	Houses, yards, garden, whins, &c.
90	2·541	Arable, &c.	134	24·891	Arable, &c.
91	2·341	Arable.	135	·091	Sheepfold.
92	2·128	Arable, &c.	136	24·498	Arable.
93	14·488	Arable.	137	1·325	Occupation road.
94	16·881	Arable.	138	28·616	Wood.
95	4·223	Arable.	139	22·727	Arable, &c.
96	4·388	Arable.	140	1·137	Occupation road.
97	1·979	Houses, yards, garden, and rough pasture.	141	32·047	Arable.
98	·080	Dam.	142	30·113	Arable and rough pasture.
99	8·490	Arable.	143	1·269	Houses, yards, garden, &c.
100	2·709	Rough heathy pasture and roads.	144	·069	Dam.
101	·551	Wood.	145	13·227	Arable.
102	11·802	Arable.	146	4·301	Arable, &c.
103	13·836	Arable.	147	6·647	Arable.
104	6·059	Arable.	148	·218	House and garden.
105	11·342	Arable.	149	·389	Houses, yard, garden, and grass.
106	14·826	Arable.	150	·430	Wood.
107	6·217	Arable.	151	·369	Houses, yard, and gardens.
108	22·013	Arable, rough pasture, whins, &c.	152	5·731	Arable.
109	1·474	Public road.	153	·882	Occupation road.
110	11·498	Arable.			

PARISH OF AUCHINDOIR AND KEARN.

3

No. on Plan.	Area in Acres.	Remarks.	No. on Plan.	Area in Acres.	Remarks.
154	13·294	Arable.	200	·713	Wood.
155	11·421	Arable.	201	16·155	Arable.
156	·556	Pasture.	202	6·529	Arable, &c.
157	8·317	Rough pasture, whins, marshes, slope, &c.	203	4·948	Arable.
158	6·039	Arable, &c.	204	16·407	Arable.
159	1·933	Arable.	205	·674	Strip of grass.
160	2·202	Arable, &c.	206	·225	House, yard, and gar- dens.
161	13·737	Arable, &c.	207	23·323	Wood and streams.
162	16·466	Wood, quarries, &c.	208	4·088	Public road.
163	9·112	Arable.	209	6·607	Arable.
164	10·519	Arable.	210	·448	Wood.
165	8·803	Arable.	211	14·681	Arable.
166	8·716	Arable.	212	·119	Wood.
167	17·708	Arable.	213	·170	Wood.
168	14·986	Arable.	214	1·131	Houses, yards, and road.
169	18·074	Arable.	215	5·951	Ornamental pasture.
170	17·377	Arable, &c.	216	1·744	Houses and gardens.
171	4·390	Whins, arable, and trees.	217	1·503	Arable.
172	5·932	Arable, &c.	218	·078	Occupation road.
173	4·158	Arable.	219	3·076	Wood and sand pit.
174	·554	Houses, yards, gar- dens, grass, &c.	220	·608	Public road.
175	2·949	Arable.	221	14·848	Wood, ornamental pas- ture, streams, &c.
176	6·980	Arable.	222	·5018	Arable.
177	4·002	Arable.	223	·597	Whins.
178	·717	Houses, yard, and garden.	224	·160	Graveyard.
179	1·208	Arable.	225	19·409	Arable, &c.
180	·076	Dam.	226	16·887	Arable, &c.
181	1·359	Whins and stream.	227	5·388	Wood.
182	2·928	Arable.	228	·171	Houses and garden.
183	2·092	Rough pasture, &c.	229	1·063	Houses, yards, and gardens.
184	1·676	Arable.	230	·132	Houses, yard, and garden.
185	2·111	Arable.	231	·722	Wood.
186	57·420	Arable, &c.	232	3·664	Public road.
187	·553	Houses, yards, and garden.	233	·263	Arable.
188	1·991	Arable.	234	·460	Houses, yard, and gardens.
189	·773	Wood.	235	·239	Arable.
190	17·148	Arable, &c.	236	2·706	Arable.
191	2·740	Arable.	237	7·489	Arable.
192	9·149	Arable, &c.	238	8·012	Arable.
193	6·465	Arable, &c.	239	·762	Wood.
194	·527	Houses, yard, gar- den, and road.	240	15·918	Arable, &c.
195	·333	Occupation road.	241	13·594	Arable.
196	·789	Wood.	242	12·995	Arable.
197	3·160	Arable.	243	13·773	Arable.
198	3·956	Arable.	244	7·245	Arable.
199	17·533	Arable, &c.	244a	·516	Rough pasture.

PARISH OF AUCHINDOIR AND KEARN.

No. on Plan.	Area in Acres.	Remarks.	No. on Plan.	Area in Acres.	Remarks.
245	2920·019	Heathy pasture, moss, marshes, streams, roads, &c.	283	32·114	Arable, streams, and slopes.
246	19·826	Arable, rough pasture, &c.	284	6·786	Public road.
247	·341	Houses, yard, and gardens.	285	8·127	Arable.
248	10·428	Arable.	286	8·515	Heathy pasture and arable.
249	13·457	Arable, &c.	287	·823	Rough pasture and slope.
250	·062	Houses and gardens.	288	10·016	Arable, &c.
251	2·412	Arable.	289	4·577	Arable and rough pasture.
252	2·554	Arable.	290	8·047	Rough pasture and arable.
253	4·042	Arable, &c.	291	2·699	Houses, yards, gardens, &c.
254	15·156	Arable, &c.	292	1·541	Rough pasture.
255	1·010	Houses, yards, gardens, and pasture.	293	·670	Arable.
256	7·547	Rough pasture, slope, and stream.	294	3·834	Arable, &c.
257	4·493	Rough pasture and stream.	295	1·536	Arable.
258	3·169	Arable.	296	4·049	Arable, rough pasture, &c.
259	·302	Houses, garden, and pasture.	297	37·433	Heathy pasture, arable, &c.
260	21·200	Rough pasture, slopes, and streams.	298	·101	House and garden.
261	2·709	Arable.	299	8·915	Arable.
262	5·970	Rough pasture, slopes, and stream.	299a	·585	Wood.
263	6·196	Arable, &c.	300	3·423	Arable, &c.
264	11·416	Arable, &c.	301	2·412	Arable, &c.
265	·468	Houses, yards, and garden.	302	14·336	Arable, &c.
266	7·203	Arable.	303	·370	Houses, yards, garden, and road.
267	4·163	Arable, &c.	304	13·893	Arable.
268	3·264	Arable, &c.	304a	1·511	Rough pasture and slope.
269	3·430	Arable.	305	·985	Arable.
270	13·606	Arable, &c.	306	2·537	Rough pasture.
271	·084	Dam.	307	50·934	Arable, &c.
272	1·636	Houses, yards, garden, pasture, &c.	308	10·843	Arable, &c.
273	27·227	Arable, &c.	309	3·277	Arable and house.
274	·042	Dam.	310	·427	Houses, gardens, and road.
275	1·001	Houses and waste.	311	10·463	Arable, &c.
276	38·241	Heathy pasture and road.	312	·174	Houses, yard, and arable.
277	6·113	Arable.	313	1·415	Arable, &c.
278	1·747	Rough pasture, &c.	314	·493	Rough pasture and whins.
279	5·292	Arable, &c.	315	10·650	Arable, &c.
280	4·932	Arable, &c.	316	·915	Wood.
281	·234	Houses, yard, and garden.	317	12·076	Arable.
282	9·176	Arable.	318	8·137	Wood.
			319	3·536	Arable.

No. on Plan.	Area in Acres.	Remarks.	No. on Plan.	Area in Acres.	Remarks.
320	8.545	Arable.	360	1.132	Wood and road.
321	7.324	Arable.	361	14.828	Arable.
322	.052	House and gardens.	362	6.495	Arable.
323	.197	Houses, yard, and garden.	363	2.442	Wood.
324	.422	Houses, yards, garden, and arable.	364	11.363	Arable.
325	.730	Arable.	365	12.591	Arable.
326	.264	Houses, grass, and garden.	366	12.436	Arable.
327	.495	Houses, yard, and garden.	367	1.852	Public road.
328	.370	Wood.	368	.827	Public road.
329	3.251	Arable.	369	54.984	Wood, slopes, foot-paths, &c.
330	.340	Wood.	370	2.537	Stream.
331	1.401	Houses, yards, garden, and road.	371	17.841	Arable.
332	.647	Ornamental ground.	372	.484	Graveyard, road, and ruins.
333	.179	Ornamental ground.	373	12.310	Arable.
334	1.733	Ornamental ground and road.	374	.526	Houses, yards, and garden.
335	1.696	Houses and garden.	375	.267	Wood and slope.
336	17.268	Arable.	376	.370	Arable.
337	.086	Garden.	377	.344	Houses, yard, & garden.
338	1.230	Arable.	378	3.070	Arable, &c.
339	12.758	Wood, &c.	379	.829	Rough pasture, slope, houses, &c.
340	.065	Garden.	380	.205	Houses and gardens.
341	20.731	Arable.	381	.348	Arable.
342	1.973	Wood.	382	1.373	Arable.
343	1.849	Houses, yards, and garden.	383	1.456	Arable.
344	4.663	Wood, marsh, and rough pasture.	384	5.521	Arable, &c.
345	11.721	Arable.	385	.345	Wood.
346	5.794	Arable.	386	.079	Wood.
347	1.379	Arable.	387	19.067	Arable, &c.
348	1.511	Wood.	388	1.184	Wood.
349	1.782	Rough pasture.	389	22.724	Arable, &c.
350	2.177	Wood.	390	2.761	Wood and stream.
351	15.641	Rough pasture, whins, and trees.	390a	.438	Wood.
352	.376	Rough pasture and whins.	391	1.212	Wood.
353	3.214	Arable, rough pasture, and quarry.	392	2.493	Wood.
354	2.758	Public road.	393	.862	Public road.
355	1.091	Rough pasture and wood.	394	.845	Houses, yards, gardens, &c.
356	.060	House and garden.	395	18.694	Arable, &c.
357	1.895	Arable.	396	18.875	Arable, &c.
358	16.131	Wood and road.	397	6.186	Arable, &c.
359	1.789	Wood.	398	15.412	Arable.
			399	13.219	Arable, &c.
			400	10.940	Arable, &c.
			401	10.693	Arable.
			402	1.191	Wood.
			403	8.173	Arable, rough pasture, slope, and streams.
			404	5.562	Arable.

## PARISH OF AUCHINDOIR AND KEARN.

No. on Plan.	Area in Acres.	Remarks.	No. on Plan.	Area in Acres.	Remarks.
405	7·334	Arable.	442	3·335	Arable, &c.
406	2·157	Houses, yards, gar- dens, ornamental pasture, &c.	443	15·030	Arable, rough pas- ture, whins, &c.
407	1·022	Wood, slope, and whins.	444	3·294	Arable, &c.
408	·152	Stackyard.	445	13·626	Arable.
409	4·624	Arable.	446	14·328	Wood.
410	5·387	Arable, &c.	447	2·424	Wood.
411	5·866	Arable, &c.	448	11·347	Arable.
412	1·772	Wood.	449	10·009	Arable, &c.
412a	·192	Wood.	450	1·082	Wood.
413	·346	Wood, &c.	451	·350	Rough pasture.
414	2·040	Rough pasture, stream, &c.	452	·141	Dam.
415	·364	Garden.	453	36·991	Arable, &c.
416	4·385	Wood, houses, and ornamental pasture.	454	4·887	Wood.
417	12·406	Arable, &c.	455	39·709	Arable, &c.
418	5·471	Arable, &c.	456	11·217	Wood.
419	·812	Arable, &c.	456a	·221	Occupation road.
420	2·590	Arable, &c.	457	35·501	Wood and stream.
421	·250	Church, whins, and road.	458	5·198	Arable, &c.
422	2·444	Houses, yards, gar- den, rough pasture, &c.	459	4·732	Arable.
423	·059	Dam.	460	11·073	Wood.
424	53·003	Arable, &c.	461	20·561	Arable, &c.
425	93·390	Rough pasture, whins, quarry, marsh, &c.	462	·109	House, yard, and gardens.
426	31·209	Arable, &c.	463	·523	Houses, yard, and garden.
427	1·617	Wood.	464	28·097	Arable, &c.
428	4·360	Arable, &c.	465	14·581	Arable, &c.
429	1·521	Arable.	466	3·660	Arable.
430	9·178	Arable and stream.	467	·280	Houses and garden.
431	7·265	Rough pasture and trees.	468	3·077	Arable.
432	1·961	Wood.	469	7·923	Arable, &c.
433	6·086	Wood and stream.	470	3·783	Arable.
434	7·604	Rough pasture and whins.	471	·114	Houses and garden.
435	·745	Wood and road.	472	3·845	Arable.
436	5·016	Arable, &c.	473	35·261	Arable, rough pas- ture, and whins.
437	3·910	Arable.	474	1·485	Houses, yards, gar- den, and dam
438	·757	Houses, yards, gar- dens, &c.	475	47·926	Arable, &c.
439	·375	Wood.	476	·703	Houses, yard, gar- dens, and arable.
440	4·392	Arable, &c.	477	1·236	Houses, yard, and gardens.
441	39·218	Wood, road, streams, &c.	478	28·886	Arable, &c.
441a	·117	Wood.	479	·837	Houses, yard, gar- den, arable, & wood.
			480	13·093	Arable, &c.
			481	19·671	Arable, &c.
			482	12·488	Arable.
			483	·060	Dam.
			484	6·594	Arable, &c.

No. on Plan.	Area in Acres.	Remarks.	No. on Plan.	Area in Acres.	Remarks.
485	1·373	Houses, yards, garden, and road.	529	1·813	Arable.
486	·149	Dam.	530	4·633	Wood and streams.
487	28·815	Arable, &c.	531	36·097	Wood, streams, and roads.
488	14·436	Arable, rough pasture, whins, &c.	532	·368	Public road.
489	12·158	Arable, rough pasture, &c.	533	3·999	Wood and stream.
490	1·351	Arable.	534	8·961	Wood and stream.
491	1·992	Arable.	535	11·509	Wood, &c.
492	3·460	Arable.	536	1·269	Public road.
493	6·785	Arable.	537	5·465	Arable and stream.
493a	1·188	Rough heathy pasture.	538	29·729	Arable.
494	15·243	Arable and heathy pasture.	539	3·022	Wood.
495	7·242	Arable, &c.	540	19·293	Arable.
496	5·907	Arable, &c.	541	·678	Houses, yards, and garden.
497	6·722	Arable, &c.	542	26·464	Arable.
498	·544	Rough pasture, &c.	543	·063	Pond.
499	7·178	Arable.	544	108·364	Arable, &c.
499a	1·280	Public road.	545	·127	Pond.
500	1·970	Rough pasture, &c.	546	·057	Garden.
501	5·200	Arable, &c.	547	61·774	Wood, roads, and marsh.
502	·150	Dam.	548	6·986	Arable.
503	·079	Dam.	549	·495	Houses, yard, and garden.
504	·504	Houses and yards.	550	·726	Pond.
505	·150	Houses and garden.	551	·102	House, yard, and garden.
506	10·746	Arable, &c.	552	·755	Arable.
507	2·002	Arable.	553	16·757	Arable, &c.
508	8·516	Arable, &c.	554	·515	Houses, yard, and gardens.
509	8·097	Arable.	555	3·011	Arable.
510	8·246	Arable.	556	2·813	Arable.
511	13·727	Arable.	557	5·230	Arable, &c.
512	12·333	Arable, &c.	558	1·697	Arable.
513	3·860	Rough pasture, whins, and slope.	559	1·521	Arable.
514	8·512	Arable.	560	·198	Houses, yard, and gardens.
515	8·750	Arable.	561	·810	Arable.
516	5·573	Arable, streams, &c.	562	4·142	Arable.
517	·640	Wood and house.	563	3·344	Arable.
518	1·513	Arable.	564	·168	Tomb and grass.
519	1·613	Arable.	565	2·989	Wood and road.
520	·098	Wood.	566	·208	Houses and gardens.
521	·124	Wood.	567	9·299	Arable.
522	1·688	Arable.	568	·270	Houses, garden, and grass.
523	·502	Wood.	569	4·329	Arable, &c.
524	3·181	Arable.	570	7·502	Arable, &c.
525	·682	Occupation road.	571	4·047	Arable, &c.
526	1·743	Arable.	572	38·677	Arable, &c.
527	·607	Houses, yards, garden, and pasture.			
528	3·971	Wood.			

No. on Plan.	Area in Acres.	Remarks.	No. on Plan.	Area in Acres.	Remarks.
573	1.516	Houses, yards, garden, rough pasture, &c.	617	15.916	Arable, roads, and slopes.
574	.072	Dam.	618	1.234	Arable, house, &c.
575	.088	Garden.	619	.505	Houses, yards, and garden.
576	5.488	Arable, &c.	620	21.145	Arable.
577	.805	Houses, yards, and gardens.	621	15.568	Wood, &c.
578	24.132	Arable and marsh.	622	.573	Rough pasture.
579	1.519	Occupation road.	623	.202	Rough pasture.
580	19.825	Arable.	624	1.342	Wood, &c.
581	1.009	Wood.	625	6.109	Arable.
582	13.935	Arable, &c.	626	6.729	Arable, &c.
583	20.979	Arable, &c.	627	12.335	Arable.
584	17.008	Arable, &c.	628	1.883	Public road.
585	36.517	Wood and stream.	629	.150	Arable.
586	3.874	Wood.	630	8.053	Arable, &c.
587	.127	Dam.	631	4.375	Arable, &c.
588	2.723	Houses, yards, garden, arable, and roads.	632	.355	House, yard, garden, slope, &c.
589	26.608	Arable, &c.	633	.479	Houses, yards, and garden.
590	.664	Houses and yards.	634	12.382	Arable, &c.
591	.125	Garden.	635	.634	Wood.
592	8.541	Arable and rough pasture.	636	2.504	Rough pasture, arable, and stream.
593	30.615	Arable, &c.	637	.510	Houses, yards, garden, and road.
594	1.825	Occupation road.	638	.620	Public road.
595	11.268	Wood and stream.	639	1.020	Arable, &c.
596	3.647	Arable.	640	2.332	Arable.
597	1.251	Wood.	641	.961	Houses, yards, garden, and roads.
598	13.379	Arable, rough pasture, &c.	642	2.147	Arable.
599	.982	Wood.	643	9.802	Arable.
600	2.773	Wood.	644	.180	Wood.
601	18.687	Arable, &c.	645	4.474	Arable.
602	10.040	Arable.	646	1.779	Arable.
603	.758	Houses, yards, and garden.	647	42.019	Wood, streams, and road.
604	.178	Houses, garden, grass, and wood.	648	48.351	Arable, &c.
605	13.602	Arable, &c.	649	.716	Houses, yards, and garden.
606	12.835	Arable, &c.	650	5.361	Wood.
607	1.164	Wood.	651	1.624	Wood.
608	16.664	Arable, &c.	652	62.440	Rough pasture, trees, moss, &c.
609	1.086	Old road (part of).	653	.140	Houses, yard, and garden.
610	11.752	Arable.	654	9.964	Arable, &c.
611	9.612	Arable.	655	.225	Houses, yard, and garden.
612	10.483	Arable.			
613	14.673	Arable.			
614	.103	Pond.			
615	67.969	Wood, quarry, &c.			
616	.205	House, yards, and garden.			



No. on Plan.	Area in Acres.	Remarks.	No. on Plan.	Area in Acres.	Remarks.
656	2·651	Arable.	696	2·697	Arable, &c.
657	3·792	Wood, &c.	697	4·487	Arable.
658	1·308	Rough pasture.	698	4·643	Arable.
659	4·977	Arable.	699	5·046	Arable.
660	·191	House, yard, garden, and road.	700	1·003	Occupation road.
661	7·284	Arable, &c.	701	6·693	Arable.
662	2·814	Arable.	702	·243	Wood.
663	6·785	Arable, &c.	703	3·166	Arable and marsh.
664	·189	House, yard, and garden.	704	5·128	Arable, &c.
665	·229	Houses, yard, and garden.	705	·205	Houses, yard, garden, and grass.
666	6·143	Arable, &c.	706	1·378	Wood.
667	·189	Houses, yard, and garden.	707	·229	Houses, yard, and garden.
668	8·930	Arable, &c.	708	6·529	Arable, &c.
669	2·407	Public road.	709	·309	Arable.
670	56·231	Arable, rough pasture, &c.	710	16·709	Arable.
671	·753	Houses, yards, garden, and road.	711	6·349	Arable, &c.
672	7·269	Arable.	712	14·298	Arable, &c.
673	2·505	Arable.	713	2·210	Houses, yards, garden, rough pasture, and roads.
674	·883	Arable.	714	5·331	Arable.
675	·298	Houses, yard, and gardens.	715	5·203	Arable.
676	·138	Dam.	716	1·105	Wood.
677	8·300	Arable, &c.	717	4·989	Arable, &c.
678	1·309	Wood.	718	1·159	Wood and road.
679	·485	Houses, yard, garden, wood, &c.	719	13·188	Arable.
680	3·983	Arable.	720	25·035	County road.
681	5·192	Arable, &c.	721	15·472	Wood, road, &c.
682	4·857	Arable, &c.	722	·190	Garden.
683	1·022	Arable.	723	1·681	Wood.
684	·874	Houses, yards, gardens, and arable.	724	2·025	Rough pasture.
685	5·005	Houses, yards, gardens, arable, &c.	725	4·166	Arable.
686	2·188	Market stannoc.	726	10·966	Arable.
687	5·495	Houses, yards, gardens, arable, &c.	727	11·562	Arable.
688	2·089	Houses, yards, gardens, arable, &c.	728	8·980	Arable.
689	5·142	Arable, &c.	729	20·993	Arable.
690	2·081	Arable.	730	30·505	Arable, &c.
691	2·478	Arable.	731	1·240	Houses, yards, garden, and grass.
692	5·345	Arable.	732	18·921	Arable, &c.
693	2·557	Arable.	733	16·124	Arable, &c.
694	4·156	Arable.	734	82·492	Wood and road.
695	1·048	Arable.	735	50·330	Arable, &c.
			736	·250	House, yard, and gardens.
			737	17·359	Arable and rough pasture.
			738	12·143	Arable, &c.
			739	·562	Houses, yard, garden, and road.

No. on Plan.	Area in Acres.	Remarks.	No. on Plan.	Area in Acres.	Remarks.
740	19·242	Arable, roads, and stream.	780	11·029	Arable, &c.
741	·440	Houses, yards, and gardens.	781	·078	House and garden.
742	10·560	Arable, &c.	782	·091	Houses and garden.
743	8·056	Arable, &c.	783	·130	Dam.
744	3·694	Arable, &c.	784	2·226	Houses, yards, garden, rough pasture, and road.
745	12·210	Arable, &c.	785	6·482	Arable.
746	3·790	Arable.	786	91·347	Arable, rough pasture, &c.
747	10·520	Arable, &c.	787	33·039	Arable, rough pasture, &c.
748	·512	Houses, yard, and garden.	788	41·731	Arable, &c.
749	7·691	Arable.	789	14·639	Arable.
750	8·048	Arable, &c.	790	8·800	Arable, &c.
751	11·224	Arable, &c.	791	1·312	Arable.
752	8·136	Arable, &c.	792	1·238	Houses, yards, gardens, slope, and rough pasture.
753	13·248	Arable, &c.	793	·347	Houses, yard, garden, and grass.
754	3418·613	Rough pasture, roads, streams, trees, &c.	794	1·212	Arable.
755	1160·633	Rough pasture, arable, roads, streams, &c.	795	1·199	Arable.
756	·924	Arable.	796	1·073	Arable.
757	6·809	Arable, &c.	797	1·218	Arable.
758	·531	Occupation road.	798	2·761	Arable.
759	·354	Houses, yards, garden, and dam.	799	·499	Wood.
760	3·178	Arable.	800	6·124	Arable, &c.
761	3·016	Arable.	801	5·506	Arable.
762	3·654	Arable.	802	3·882	Arable, &c.
763	·119	Houses, yard, and garden.	803	1·300	Houses, yard, rough pasture, road, &c.
764	2·323	Arable, &c.	804	·454	Garden and grass.
765	3·393	Arable, &c.	805	2·383	Wood.
766	·129	House, yard, and garden.	806	79·250	Arable, &c.
767	·905	Arable, gardens, and house.	807	·774	Public road.
768	·772	Arable.	808	·571	Houses, yards, and gardens.
769	·235	Arable.	809	8·171	Arable, &c.
770	·697	Houses, yard, gardens, and road.	810	8·178	Arable.
771	·491	Arable.	811	1·519	Occupation road.
772	·527	Arable.	811a	·178	Rough pasture.
773	·108	House, yard, and garden.	812	6·342	Arable, stream, &c.
774	·696	Arable.	813	·570	Houses, yards, gardens, and road.
775	·865	Arable, &c.	814	6·939	Arable.
776	·184	House, yard, and garden.	815	15·827	Arable, &c.
777	·683	Arable.	816	4·665	Arable, &c.
778	5·657	Arable.	817	1·674	Wood.
779	14·732	Arable, &c.	818	16·109	Arable, &c.
			819	7·171	Arable.
			820	8·197	Arable.

No. on Plan.	Area in Acres.	Remarks.	No. on Plan.	Area in Acres.	Remarks.
821	·678	Arable and whins.	863	18·370	Arable, &c.
822	·279	Stackyard.	864	37·350	Arable, rough pasture, whins, &c.
823	·159	Dam.			
824	·842	Houses and yards.	865	22·550	Arable and rough pasture.
825	6·494	Arable.			
826	2·720	Ocupation road.	866	20·957	Arable, &c.
827	·357	Houses, yard, gardens, and wood.	867	18·331	Arable, rough pasture, &c.
828	6·116	Arable, &c.	868	5·446	Rough pasture.
829	·881	Wood.	869	53·307	Arable, &c.
830	5·534	Arable.	870	5·337	Arable, &c.
831	20·482	Arable.	871	509·209	Wood, streams, and roads.
832	1·025	Wood.			
833	14·876	Arable, &c.	872	5·841	Wood.
834	·418	Houses, yard, and gardens.	873	11·930	Wood, streams, &c.
835	3·250	Arable.	874	·202	Arable.
836	10·417	Arable.	875	1·975	Arable, &c.
837	11·654	Arable.	876	·185	Houses, yards, and gardens.
838	12·226	Arable.	877	·441	Houses, yards, and gardens.
839	·385	Houses, yard, and arable.	878	1·806	Arable.
840	3·800	Arable, &c.	879	65·578	Wood.
841	·337	County road.	880	·147	Gardens, &c.
842	7·204	Arable.	881	·053	House and garden.
843	·489	Rough pasture and gravel pit.	882	·481	Wood.
844	18·444	Arable.	883	3·771	Wood, streams, &c.
845	1·305	Houses, yards, garden, and grass.	884	3·527	Arable.
846	18·480	Arable, &c.	885	·357	Houses and yard.
847	·066	Dam.	886	146·402	Wood, &c.
848	9·508	Arable, &c.	887	3·061	Arable, &c.
849	12·753	Arable.	888	7·045	Wood, &c.
850	13·534	Arable.	889	·709	Houses, yards, and gardens.
851	1·447	Ocupation road and house.	890	3·581	Arable, &c.
852	14·987	Arable.	891	8·968	River Don (part of).
853	15·362	Arable, &c.	892	9·122	Arable, &c.
854	16·423	Arable, slope, &c.	893	·856	Wood.
855	5·230	Arable, rough pasture, &c.	894	·133	Road.
856	·844	Houses, yards, gardens, and grass.	895	9·513	Arable, &c.
857	2·520	Wood.	896	9·647	Arable.
858	3·258	Wood.	897	1·916	Wood, slopes, stream, and road.
859	17·220	Arable, &c.	898	·507	House, grass, wood, road, &c.
860	22·931	Arable, &c.	899	1·520	Arable.
861	12·285	Arable, &c.	900	2·710	Houses, yards, garden, rough pasture, &c.
861a.	13·289	Arable.	901	·700	Wood, slopes, and stream.
862	·389	Houses, yards, and garden.	902	1·014	Rough pasture, house, and road.

## PARISH OF AUCHINDOIR AND KEARN.

No. on Plan.	Area in Acres.	Remarks.	No. on Plan.	Area in Acres.	Remarks.
903	·597	Wood.	919	1·304	Whins, trees, and road.
904	11·300	Arable, &c.			
905	8·284	Arable.			
906	7·262	Wood and slope.			
907	10·740	Arable.			
908	8·370	Arable.			
909	11·669	Arable.			
910	166·323	Wood, roads, streams, &c.			
911	3·592	Rough pasture and stream.			
912	2·452	Arable.		15324·818	
913	·105	Pond.	RECAPITULATION.		
914	·833	Gardens.	15252·873	Land.	
915	·982	Arable.	56·892	Public roads.	
916	2·772	Arable.	15·053	Water.	
917	·602	Houses, yards, grass, and wood.	15324·818	Total area of the Parish of Auchindoir and Kearn, in the County of Aberdeen.	
918	1·210	Ornamental pasture, &c.			

# INDEX TO PLACES

IN THE

## PARISH OF AUCHINDOIR AND KEARN.

### COUNTY OF ABERDEEN.

Name of Place.	No. of Sheet.		Descriptive Remarks.
	6-inch scale.	25·344-inch scale.	
Auchinleith - - -	LI.	3	A farmsteading.
Auld Auchindoir - - -	"	4	A farmsteading.
Auchmullen - - -	"	11	A farmsteading.
Allanterisie - - -	"	8	A house, &c.
Bairn's Hill - - -	XLII.	10	
Bogie Shiel - - -	"	11	A hollow.
Braland - - -	"	12	A farmsteading.
Broom Hill - - -	"	14	
Bogs - - -	"	"	A farmsteading.
Berry Hillocks - - -	"	15	
Bear's Den - - -	"	16	
Bridge of Bogie - - -	XLIII.	9	
Birch Hill - - -	"	5	
Brachead - - -	"	9	A cottage.
Bridge of Kearn - - -	"	"	
Bareflat - - -	"	"	A farmsteading.
Bareflat Mill (corn) - - -	"	"	
Burnside - - -	LI.	4	A farmsteading.
Boghead - - -	"	"	A farmsteading.
Birkenbrewl - - -	"	7	A farmsteading.
Blacklatch Well - - -	LII.	1	
Badingair Hill - - -	"	"	
Brux Hill - - -	"	5	
Boar's Stone - - -	"	13	
Craigs of Bogs - - -	XLII.	10	A cluster of rocks.
Coldwell Shaw - - -	"	11	A hollow.
Cauldron Well - - -	"	"	
Currach - - -	"	"	A marshy hollow.
Cnoc Cailleaiche - - -	"	12	A hill.
Camp - - -	"	"	
Corse of Laigh - - -	"	14	A low ridge.
Creak - - -	"	15	A hamlet.
Craig Head - - -	"	"	Rocky ground.
Cairnyfarrach - - -	"	"	A farmsteading.
Cuttieburn - - -	"	"	Two farmsteadings.
Crofts of Craig - - -	"	"	A few cottages.
Craig Castle - - -	"	"	
Contlach - - -	"	"	A farmsteading.
Coire Murcan - - -	"	"	Two hillocks.
Craig Quarry - - -	"	16	

Name of Place.	No. of Sheet.		Descriptive Remarks.
	6-inch scale.	25·344-inch scale.	
Cot Hill - - -	XLII.	16	
Corbiestongue Wood - - -	"	"	
Church (in ruins) - - -	"	"	
Church - - -	"	"	
Corbie's Tongue - - -	"	"	A slope.
Craigs of Tillybrachty - - -	"	"	
Castlehill - - -	XLIII.	5	A farmsteading.
Corr Stone - - -	"	"	
Corrstone Wood - - -	"	"	
Cot-town - - -	"	9	A few houses.
Cairnmore Wood - - -	"	13	
Cairnmore - - -	"	"	A farmsteading.
Cairn More - - -	"	"	
Cairndard - - -	"	"	A hamlet.
Cushnie - - -	"	"	A farmsteading.
Corbie's Nest - - -	LI.	3	A hollow.
Carlinden Quarry - - -	"	4	
Chapeltown - - -	"	4, 7	Two cottages.
Cuttacksnest - - -	"	7	A farmsteading.
Cook's Reeves - - -	"	10	Rough ground.
Clova Hill - - -	LII.	1	
Correen Hills - - -	"	1, 5	
Craw's Nest - - -	"	5	A hollow.
Contlach Shank - - -	"	6	A ridge.
Correen Quarry - - -	"	"	
Craigs of Logie - - -	"	13	A hill.
Dryden's Cots - - -	XLII.	11	A hillock.
Den of Wheellemont - - -	"	12	
Dryden - - -	"	"	A farmsteading.
Dry Den - - -	"	"	
Dry Ford - - -	"	13	A locality.
Dry Know - - -	"	"	
Dead Wife's Cairn - - -	"	14	
Den of Craig - - -	"	16	
Den Wood - - -	"	"	
Den Head - - -	"	15	A ridge.
Denwood Cottage - - -	"	"	
Dry Bridge - - -	"	16	
Drum Wood - - -	XLIII.	9	
Druminnor House - - -	"	"	
Dual Wood - - -	"	13	
Deer Stanes - - -	"	14	
Douglas Slack - - -	LI.	3	A hollow.
Dancing Green - - -	"	5	
Dish Pot - - -	"	10	
Deskic Wood - - -	"	8	
Drum - - -	"	11	A farmsteading.
Easter Bogieside - - -	XLIII.	5	A farmsteading.
Edinbanchory Hill - - -	LI.	12	
Edinbanchory - - -	"	"	A farmsteading.
Foregarrach Well - - -	XLII.	11	

Name of Place.	No. of Sheet.		Descriptive Remarks.
	6-inch scale.	25°344-inch scale.	
Ford of Logie - - -	LII.	5	
Glenbogie - - -	XLII.	16	A dwelling house.
Green Well - - -	LI.	2	
Govals - - -	"	1	Hillocks.
Green Brow - - -	"	6	
Glencairn - - -	"	8	A farmsteading.
Green Strath - - -	"	6	
Hill Folds - - -	XLII.	10	
Hill of Craigdearg - - -	"	4	
Home Farm - - -	"	16	
Hill of Tombhreae - - -	"	15	
Home Farm - - -	"	9	
Hare Hill - - -	"	13	
Hillfoot - - -	LI.	"	A crofter's residence.
Hill of John's Cairn - - -	"	10	
How of Nelson's Buelth - - -	"	"	A ravine.
Hillside - - -	"	11	Several cottages.
Isaacside - - -	"	12	A crofter's residence.
Inver Cottage - - -	"	16	
Inver Pot - - -	"	"	
Inver Bridge - - -	"	"	
Inehdonald - - -	LII.	13	
Johnie's Kirk - - -	XLII.	11	A cluster of boulders.
Joekston's Gate - - -	"	"	
Janet's Well - - -	LI.	"	
John's Cairn - - -	"	10	
Kirk Stane - - -	XLII.	"	
Kearn Church (remains of) - - -	XLIII.	9	
Knapperhillcock - - -	LI.	11	Three cottages.
Kittyneedie Stone - - -	LII.	13	
Ley Water - - -	XLII.	10	
Little Turf Hill - - -	"	11	
Longlands - - -	"	15	A farmsteading.
Lochnagab - - -	"	"	A hill feature.
Little Den - - -	"	16	
Loon's Loup - - -	"	"	A cliff.
Limekiln Braes - - -	LI.	3	A ridge.
Lumsden - - -	"	8	A village.
Long Hillock - - -	"	11	An eminence.
Linthaugh - - -	"	12	A farmsteading.
Little Bridgend - - -	"	"	A farmsteading.
Laird's Well - - -	"	16	
Laidner Pot - - -	"	"	
Limer Shank - - -	LII.	5	A district.
Lord Arthur's Cairn - - -	"	9	A hill feature.
Logie - - -	"	13	A farmsteading.
Little Wood - - -	"	"	
Moss-side - - -	XLII.	10	A cottage.
Moss of Fewe - - -	"	"	
Moss of Telophon - - -	"	"	

Name of Place.	No. of Sheet.		Descriptive Remarks.
	6-inch scale.	25·344-inch scale.	
Mote Hill - - -	XLII.	16	
Milltown - - -	"	"	A farmsteading.
Minister's Well - - -	"	"	
Manse - - -	"	"	
Mains of Druminnor - - -	XLIII.	5	A farmsteading.
Mains of Cairndard - - -	"	9	A farmsteading.
Meadowbank - - -	"	13	A farmsteading.
Mar's Road - - -	LI.	4	
Marchmar - - -	"	"	A farmsteading.
Mill of Birkenbrawl (corn) - - -	"	7	
Muirend - - -	"	11	A dwelling house.
Mossat Bridge - - -	"	12	
Nether Ord - - -	XLII.	8	A farmsteading.
Nether Wheedlemont - - -	"	12	A farmsteading.
Newton - - -	"	16	A farmsteading.
Newmill - - -	LI.	7	A farmsteading.
North Deskie - - -	"	8	A farmsteading.
Nine Maiden's Well - - -	LII.	13	
Ord Hill - - -	XLII.	8	
Ordicreach - - -	"	11	A hill feature.
Ordiallon - - -	"	"	A hill feature.
Ordens Wood - - -	LI.	4	
Oldbridge - - -	"	16	A crofter's residence.
Pyke's Cairn - - -	XLII.	11	
Peddie's Hill - - -	"	14	
Parkside - - -	"	16	A farmsteading.
Parkhead - - -	XLIII.	9	Cottages.
Parkhead Wood - - -	"	"	
Parknook - - -	LI.	4	A dwelling house.
Parknook - - -	"	8	A cottage.
Pitenteach - - -	"	11	A dwelling house.
Peat Hillock - - -	"	"	
Park of Brux - - -	"	12	A farmsteading.
Powford - - -	LII.	13	A cottage.
Pow Ford - - -	"	"	
Poundash Pot - - -	"	"	
Quarryhill Wood - - -	XLII.	12	
Quarryhead Well - - -	"	16	
Queensbrig - - -	LI.	7	A farmsteading.
Ryall - - -	XLII.	11	A farmsteading.
Red Craig - - -	"	"	A ridge.
River Don - - -	LII.	13	
Slack of Etry - - -	XLII.	11	A ravine.
Silverford - - -	"	14	A farmsteading.
Silverford Bridge - - -	"	"	
Stony Knap - - -	"	15	A hillock.
St. Mary's Chapcl (Scot. Epis.) - - -	XLIII.	5	
Sandholes - - -	"	9	A farmsteading.
Stonedike - - -	"	13	A farmsteading.
Stag's Well - - -	LI.	4	



INDEX TO PLACES.

Name of Place.	No. of Sheet.		Descriptive Remarks.
	6-inch scale.	25·344-inch scale.	
Steppingstoneloch - - -	LI.	4	A crofter's residence.
South Deskie - - -	"	8	A farmsteading.
Saplingsbrae - - -	"	16	Two cottages.
Saplings Wood - - -	"	"	
Saplings - - -	LII.	13	A dwelling house.
Turf Hill - - -	XLII.	11	
Tolophin - - -	"	14	Dwelling houses.
Thief's Craig - - -	"	"	
Tillybreedless - - -	"	15	A farmsteading.
Tomduff Wood - - -	"	"	
Tumuli - - -	XLIII.	13	
The Buck - - -	LI.	1	A hill feature.
Torries - - -	"	6	An eminence.
Thief's Slack - - -	"	10	A ravine.
Upper Ord - - -	XLII.	8	A farmsteading.
Upper Wheelmont - - -	"	12	A farmsteading.
Upper Bigging - - -	LI.	7	A farmsteading.
Whitehill - - -	XLII.	10	A farmsteading.
White Hill of Bogs - - -	"	"	
Well Robin - - -	"	11	
White Hill of Braland - - -	"	"	
Whitehillock - - -	"	14	A farmsteading.
Wester Cairn - - -	"	15	
Woodside - - -	"	16	A residence.
Windseye - - -	"	"	A farmsteading.
Wester Bogieside - - -	XLIII.	9	A farmsteading.
Windseye Wood - - -	"	13	
Westhills - - -	LI.	4	A farmsteading.
Whiteley - - -	"	"	A farmsteading.
Willie King's Pots - - -	"	6	Two small pools.
Well of the Wood - - -	"	10	
Woodside - - -	"	7	Two cottages.
Woodend - - -	"	8	A farmsteading.
Wife's Step - - -	"	11	A ravine.
Willowbush - - -	"	12	A few crofters' residences.
Wood of Logie - - -	LII.	9	

LONDON:

Printed by GEORGE E. EYRE and WILLIAM SPOTTISWOODE,  
Printers to the Queen's most Excellent Majesty.  
For Her Majesty's Stationery Office.

ORDNANCE SURVEY OF SCOTLAND.

---

BOOK OF REFERENCE TO THE PLAN  
OF THE  
PARISH OF AUCHTERARDER,  
IN THE  
COUNTY OF PERTH,  
CONTAINING 11227·423 ACRES.

---

COLONEL SIR HENRY JAMES, R.E., F.R.S., M.R.I.A., F.G.S., &c.,  
SUPERINTENDENT OF THE SURVEY.



LONDON:  
PRINTED BY GEORGE E. EYRE AND WILLIAM SPOTTISWOODE,  
PRINTERS TO THE QUEEN'S MOST EXCELLENT MAJESTY.  
FOR HER MAJESTY'S STATIONERY OFFICE.

1865.

*Price Two Shillings and Sixpence.*

[7142-50-8/65.]

on the  
mately  
qual to

of each

Book.

are in-

-31.4.

et con-

double

to the

› Scales

.... *W*

.... *T*

.... *T*

*Non*

*sequent*

:-

..... *C.F.*

..... *T.C.*

..... *C.W.*

..... *Def.*

..... *T.S.*

how the

ORDNANCE SURVEY OF SCOTLAND

PARISH OF AUCHTERARDER

PERTHSHIRE

INDEX TO THE SHEETS

*Published on the Scale of  $\frac{1}{2500}$  or 2.5-344 Inches to a Mile.*

Scale of this Index One Inch to a Mile.

## EXPLANATORY REMARKS.

---

The scale of the Parish Plans is the 1-2500th of the actual length on the ground, and is equal to 25·344 inches to a mile, which is very approximately equal to one square inch to one acre, the square of 1·0018 inch being equal to one acre.

The length of each sheet is 1½ miles, and the width 1 mile, the area of each sheet is therefore 960 acres.

Each enclosure has a reference number to the area which is given in this Book.

The Braces (*f*) on the plans are to indicate that the spaces so braced are included under the same reference number.

The Altitudes in feet above the Mean Level of the Sea are written thus—31·4.

The Scale of the Plans of the County is 6 inches to a mile, and each sheet contains the same area as 16 sheets of the Parish Plans. There is therefore a double reference number to each sheet, as VI. 9., the Roman Numerals referring to the County Plans, the Arabic Figures to the Parish Plans.

The following are the characters employed on the Ordnance Plans on the Scales of 1-2500, and 6 inches to a mile:—

County Names .....	<b>C</b>	Hundreds or Wards .....	<b>W</b>
Parishes .....	<b>P</b>	Townships .....	<b>T</b>
Extra Parochial.....	<b>E</b>	Division of Townships .....	<b>T</b>
Antiquities .....		<div style="display: flex; align-items: center;"> <div style="font-size: 3em; margin-right: 5px;">}</div> <div> <p style="margin: 0;">ROMAN</p> <p style="margin: 0;"><i>Druidical or Saxon</i></p> <p style="margin: 0;"><i>Norman or Subsequent</i></p> </div> </div>	

The descriptions of the boundaries are shown by the following initials:—

Centre of Stream .....	<i>C.S.</i>		Centre of Fence .....	<i>C.F.</i>
Centre of Road .....	<i>C.R.</i>		Top of Cop .....	<i>T.C.</i>
Side of Stream or Drain ...	<i>S.S.</i> or <i>S.D.</i>		Centre of Wall .....	<i>C.W.</i>
Root of Hedge .....	<i>R.H.</i>		Defaced .....	<i>Def.</i>
Face of Wall .....	<i>F.W.</i>		Track of Stream.....	<i>T.S.</i>
Undefined.....				<i>Und.</i>

Where a change occurs in the boundaries, the symbol [o—o] is used to show the part at which the change takes place.

N.B.—To convert Decimal Fractions of an Acre into Roods and Perches, multiply the decimal first by 4 and then by 40, preserving the same number of decimals in the product.

Examples—

Acres.  
633'357  
4

1'428  
40

A. R. P.  
633 1 17

17'120

Acres.  
527'013  
4

·052  
40

A. R. P.  
527 0 2

2'080

## TABLE

FOR CONVERTING DECIMAL PARTS OF AN ACRE INTO ROODS AND PERCHES

Perch.	0 Rood.	1 Rood.	2 Roods.	3 Roods.	Perch.	0 Rood.	1 Rood.	2 Roods.	3 Roods.
0	·000	·250	·500	·750	21	·131	·381	·631	·881
1	·006	·256	·506	·756	22	·137	·387	·637	·887
2	·012	·262	·512	·762	23	·144	·394	·644	·894
3	·019	·269	·519	·769	24	·150	·400	·650	·900
4	·025	·275	·525	·775	25	·156	·406	·656	·906
5	·031	·281	·531	·781	26	·162	·412	·662	·912
6	·037	·287	·537	·787	27	·169	·419	·669	·919
7	·044	·294	·544	·794	28	·175	·425	·675	·925
8	·050	·300	·550	·800	29	·181	·431	·681	·931
9	·056	·306	·556	·806	30	·187	·437	·687	·937
10	·062	·312	·562	·812	31	·194	·444	·694	·944
11	·069	·319	·569	·819	32	·200	·450	·700	·950
12	·075	·325	·575	·825	33	·206	·456	·706	·956
13	·081	·331	·581	·831	34	·212	·462	·712	·962
14	·087	·337	·587	·837	35	·219	·469	·719	·969
15	·094	·344	·594	·844	36	·225	·475	·725	·975
16	·100	·350	·600	·850	37	·231	·481	·731	·981
17	·106	·356	·606	·856	38	·237	·487	·737	·987
18	·112	·362	·612	·862	39	·244	·494	·744	·994
19	·119	·369	·619	·869	40	·250	·500	·750	1·000
20	·125	·375	·625	·875					



# PARISH OF AUCHTERARDER,

IN THE

## COUNTY OF PERTH.

No. on Plan.	Area in Acres.	Remarks.	No. on Plan.	Area in Acres.	Remarks.
				426·855	<i>Brought forward.</i>
1	7·078	Arable.	35	11·140	Rough pasture, stream, &c.
2	24·237	Arable.			
3	3·593	River Earn (part of).	36	·160	House and garden.
4	30·416	Arable, marsh, &c.	37	1·508	Road.
5	·044	Arable.	38	43·472	Arable.
6	13·115	Arable.	39	43·773	Arable.
7	40·984	Arable and rough pasture.	40	39·316	Arable.
			41	1·623	Arable.
8	12·545	Arable and marsh.	42	·252	Water.
9	·250	Arable.	43	·157	Water.
10	12·943	River Earn (part of).	44	4·156	Arable, house, waste, &c. (Tile Works).
11	47·899	Arable and stream.			
12	·585	Arable.	45	·335	Houses, garden, arable, and rough pasture.
13	13·256	Arable and stream.			
14	15·049	Arable.	46	·841	Road.
15	14·149	Arable.	47	16·097	Arable.
16	16·006	Arable and stream.	48	13·842	Arable and stream.
17	8·330	Arable and stream.	49	·257	Pond.
18	30·003	Arable, rough pasture, and stream.	50	3·950	Marsh and rough pasture.
19	1·715	Wood.	51	·137	Pasture.
20	13·916	Arable.	52	16·043	Arable.
21	11·118	Arable.	53	19·821	Arable.
22	2·195	Rough pasture.	54	·080	Pasture.
23	7·951	Arable.	55	·244	Pasture.
24	17·317	Arable and stream.	56	47·037	Arable.
25	2·756	Rough pasture, &c.	57	·116	Arable.
26	·123	Water.	58	4·878	Wood.
27	2·922	River Earn (part of).	59	2·019	Wood.
28	3·130	Arable and bank.	60	·095	Pasture.
29	36·185	Arable.	61	22·513	Arable.
30	12·306	Arable and stream.	62	5·817	Arable.
31	4·783	Arable.	63	·742	Wood.
32	1·465	House, yard, garden, &c. (Mains of Aberuthven).	64	35·294	Arable and footpaths.
			65	26·825	Arable and streams.
			66	1·861	Wood.
33	·936	Road.	67	6·517	Wood.
34	17·555	Arable.			
	426·855	<i>Carried forward.</i>		797·773	<i>Carried forward.</i>

## PARISH OF AUCHTERARDER.

No. on Plan.	Area in Acres.	Remarks.	No. on Plan.	Area in Acres.	Remarks.
	797.773	<i>Brought forward.</i>		1274.770	<i>Brought forward.</i>
68	1.150	Wood.	101	50.745	Aberuthven Wood
69	.402	Houses, yards, and garden (Drumtar-sal).	102	.231	(part of) and road. House and garden (Aberuthvenwood Cottage).
70	21.099	Arable.			
71	2.445	Statute labor road.	103	35.443	Arable and stream.
72	5.392	Arable.	104	33.948	Arable.
73	8.247	Arable.	105	22.270	Arable.
74	14.014	Arable and stream.	106	4.465	Arable.
75	8.025	Arable.	107	4.445	Arable.
76	1.930	Houses, yards, gardens, &c. (East Fordun).	108	14.130	Arable.
			109	1.115	Houses, yard, and garden (Baillielands).
77	16.353	Arable.			
78	23.960	Arable and rough pasture.	110	32.380	Arable.
			111	35.302	Arable.
79	7.959	Wood.	112	14.022	Arable.
80	13.774	Arable.	113	24.812	Arable and stream.
81	.848	Houses, yard, garden, &c. (Nether Fordun).	114	1.344	Arable.
			115	3.276	Houses, yards, gardens, &c. (Bellio).
82	19.709	Arable.	116	58.074	Arable.
83	.305	Rough pasture, &c.	117	28.705	Arable.
84	4.550	Wood.	118	1.854	Road.
85	1.264	Road.	119	26.472	Arable.
86	30.533	Arable and stream.	120	13.035	Arable.
87	36.222	Arable, rough pasture, and stream.	121	3.564	Arable.
			122	4.031	Arable.
88	26.990	Arable, rough pasture, stream, &c.	123	.420	Houses, yards, and gardens (Loanhead).
89	17.312	Arable and stream.			
90	18.936	Arable, rough pasture, and stream.	124	3.487	Arable.
			125	.367	Houses, yards, and gardens (Loanfoot).
91	.853	Wood.			
92	40.269	Arable and stream.			
93	51.182	Arable, ponds, and rough pasture.	126	.439	Houses and yard (St. Kattan's Chapel, in ruins).
94	.329	Houses, yard, and garden (Minnowburn).	127	4.671	Arable and stream.
			128	.423	Houses, garden, and stream (Aberuthven Mill).
95	5.791	Statute labor road.			
96	64.342	Aberuthven Wood (part of).	129	1.101	Arable marsh, &c.
97	7.359	Arable and stream.	130	.307	Wood.
98	.232	Houses and garden (Mount).	131	10.365	Arable.
			132	.411	Road.
99	23.303	Arable and stream.	133	1.367	Houses, yard, and gardens (Hall of Aberuthven).
100	1.918	Road.			
	1274.770	<i>Carried forward.</i>		1711.791	<i>Carried forward.</i>

PARISH OF AUCHTERARDER.

3

No. on Plan.	Area in Acres.	Remarks.	No. on Plan.	Area in Acres.	Remarks.
	1711·791	<i>Brought forward.</i>		2000·535	<i>Brought forward.</i>
134	8·239	Arable.	168	·138	Pasture.
135	·713	Arable.	169	1·041	Houses, yard, & garden (Strathypplain).
136	·801	Arable.			
137	3·039	Houses, yards, and gardens (Aberuthven, part of).	170	159·796	Arable, rough pasture, pond, &c.
			171	12·441	Arable.
138	15·460	Turnpike road.	172	·803	Houses, yard, and garden (North Strathy).
139	3·410	Houses, yards, and gardens (Aberuthven, part of).	173	1·049	Houses, yard, garden, &c. (Middle Strathy).
140	4·172	Houses, yards, and gardens (Aberuthven, part of).	174	114·416	Arable and footpaths.
141	1·107	Houses, arable, and stream.	175	·099	Pasture.
			176	·045	Pasture.
142	7·335	Arable and stream.	177	32·468	Arable.
143	43·547	Arable, rough pasture, pond, &c.	178	1·241	Houses, yard, garden, &c. (Westburn).
144	8·137	Arable and stream.	179	9·517	Arable.
145	·483	Houses, yard, and garden.	180	14·433	Arable and rough pasture.
146	·127	House and garden (Waukmill).	181	·133	Pasture.
			182	·027	Pasture.
147	26·375	Arable.	183	3·028	Scottish Central Railway (part of).
148	1·352	Wood.			
149	14·490	Arable.	184	·021	Pasture.
150	14·424	Arable.	185	·083	Pasture.
151	1·382	Rough pasture, &c.	186	30·081	Arable.
152	3·512	Arable and rough pasture.	187	12·998	Arable.
			188	8·264	Arable.
153	2·892	Rough pasture.	189	4·737	Arable and stream.
154	·423	Houses, yard, garden, &c. (Drumtogle Mill, corn).	190	1·506	Houses, yard, garden, &c. (Kirktonlees).
			191	·130	Pond.
155	3·632	Arable.	192	11·984	Arable and stream.
156	3·833	Arable.	193	10·098	Arable.
157	·286	House and yard.	194	11·310	Arable, stream, &c.
158	29·634	Arable.	195	·291	House and garden.
159	·557	Houses, yard, and garden (Drumtogle).	196	·102	House and garden.
			197	·590	House, yard, garden, &c. (Backburn).
160	23·243	Arable.			
161	23·592	Arable.	198	1·754	Arable.
162	1·355	House, yard, and garden (Manse).	199	2·640	Arable.
163	7·582	Arable and wood.	200	5·596	Wood and footpath.
164	1·522	Turnpike road.	201	6·805	Arable.
165	11·656	Arable and wood.	202	4·166	Wood.
166	10·645	Arable.	203	8·240	Arable.
167	9·787	Arable.	204	13·264	Arable and stream.
			205	9·819	Arable and stream.
	2000·535	<i>Carried forward.</i>		2495·689	<i>Carried forward.</i>

## PARISH OF AUCHTERARDER.

No. on Plan.	Area in Acres.	Remarks.	No. on Plan.	Area in Acres.	Remarks.
206	2495·689 ·399	<i>Brought forward.</i> Houses, yard, and garden (Kirkton-park).	249	2813·113 11·112	<i>Brought forward.</i> Arable.
207	13·862	Arable.	250	·618	Rough pasture.
208	13·411	Arable.	251	·753	Houses, yard, & gardens (Whitefold).
209	16·198	Arable.	252	·890	Arable.
210	·908	Wood, stream, and rough pasture.	253	9·036	Arable.
211	10·779	Wood and stream.	254	8·341	Arable and rough pasture.
212	2·639	Wood and stream.	255	·454	Road.
213	·309	Wood.	256	·809	Arable.
214	19·507	Arable and stream.	257	·065	Garden.
215	16·035	Arable and stream.	258	·077	House and garden.
916	6·273	Arable and stream.	259	4·281	Arable and footpaths.
217	6·765	Arable.	260	15·473	Arable.
218	5·822	Arable.	261	14·830	Arable and wood.
219	6·032	Arable.	262	·128	Wood.
220	·149	Wood and stream.	263	2·454	Arable and wood.
221	11·238	Arable and stream.	264	1·501	Wood and stream.
222	11·424	Arable and stream.	265	11·395	Arable.
223	·576	Wood and quarry.	266	8·930	Arable.
224	1·186	Wood and footpath.	267	13·235	Arable.
225	2·009	Arable and stream.	268	·549	Ruin and graveyard (St. Maekessog's Church).
226	1·763	Arable and footpaths.	269	·233	Curling pond.
227	1·244	Wood and quarry.	270	3·169	Wood.
228	13·141	Arable and wood.	271	5·415	Statute labor road.
229	3·594	Wood and footpath.	272	19·291	Arable, stream, &c.
230	13·882	Arable, stream, &c.	273	1·803	Wood.
231	·651	Wood.	274	1·931	Wood.
232	·121	Pond.	275	·160	Wood.
233	5·765	Arable and stream.	276	3·001	Arable.
234	5·955	Arable and stream.	277	·451	Wood.
235	12·393	Arable.	278	22·695	Arable.
236	15·329	Arable & cart track.	279	5·465	Arable.
237	18·531	Arable and stream.	280	2·573	Arable.
238	13·869	Arable.	281	·732	Houses, yard, garden, &c. (Middle Fordun).
239	12·877	Arable and stream.	282	·423	Wood.
240	3·804	Wood.	283	·396	Wood.
241	19·351	Arable.	284	2·033	Houses and gardens.
242	·317	Wood.	285	1·043	House, yard, &c.
243	16·486	Arable.	286	9·395	Wood, &c.
244	·702	House, wood, and pond.	287	·499	Wood.
245	·849	Houses, yards, and gardens (West Fordun).	288	2·420	Arable.
246	1·011	Arable and house.	289	·756	House, yard, &c. (Auchterarder House).
247	·287	House and garden.			
248	9·981	Arable.			
	2813·113	<i>Carried forward.</i>		3001·928	<i>Carried forward.</i>

PARISH OF AUCHTERARDER.

No. on Plan.	Area in Acres.	Remarks.	No. on Plan.	Area in Acres.	Remarks.
	3001·928	<i>Brought forward.</i>		3301·303	<i>Brought forward.</i>
290	2·155	Wood.	328	·174	House, yard and garden (Castlegarriek).
291	16·892	Arable.	329	1·079	Arable.
292	·819	Wood.	330	·481	Arable.
293	·889	Wood and rough pasture.	331	·680	Arable.
294	7·532	Arable.	332	13·419	Arable.
295	2·263	Houses, yards, garden, pond, &c. (East Kirkton).	333	11·198	Arable.
			334	·530	Road.
296	14·566	Arable.	335	18·946	Arable.
297	12·140	Arable.	336	14·492	Arable.
298	10·552	Arable and marsh.	337	8·431	Arable.
299	18·542	Arable.	338	27·114	Arable.
300	18·374	Arable.	339	13·149	Arable.
301	9·008	Arable.	340	23·984	Arable.
302	10·787	Arable.	341	35·995	Arable.
303	1·676	Wood.	342	12·538	Arable and stream.
304	1·478	Wood, &c.	343	21·221	Arable and stream.
305	7·195	Arable.	344	16·443	Arable and stream.
306	12·443	Arable.	345	7·798	Arable and stream.
307	·339	Pond.	346	·770	Houses, yard, garden, &c. (Pothill).
308	12·334	Arable.	347	39·550	Arable and marshes.
309	·598	Wood.	348	7·713	Wood.
310	17·545	Arable.	349	·886	Arable and rough pasture.
311	2·856	Wood.	350	4·549	House, arable, &c. (Nether Coul).
312	20·413	Arable.	351	·927	House, yard, stream, &c.
313	·902	Houses, yards, gardens, &c. (Newbigging.)	352	·676	House, yard, garden, and arable.
314	4·646	Arable.	353	7·292	Arable.
315	8·409	Arable and stream.	354	·522	Houses, yard, and garden (Ruthven-side.)
316	15·079	Arable.	355	3·316	Arable.
317	16·943	Arable.	356	·186	Ponds.
318	·689	Wood.	357	1·482	Houses, arable, ponds, &c.
319	·312	Wood.	358	13·552	Arable.
320	1·860	Road, house, and garden.	359	3·033	Arable and rough pasture.
321	12·273	Arable.	360	·256	Arable and wood.
322	6·906	Arable.	361	·091	Pond.
323	24·677	Arable.	362	1·258	Houses, yards, and gardens (Shina-foot).
324	·200	Houses and gardens.	363	6·343	Arable and rough pasture.
325	·442	Houses and gardens (Ruthvenpark.)			
326	·318	House, yard, and garden, (Ruthvenbank.)			
327	4·323	Arable.			
	3301·303	<i>Carried forward.</i>		3621·377	<i>Carried forward.</i>

## PARISH OF AUCHTERARDER.

No. on Plan.	Area in Acres.	Remarks.	No. on Plan.	Area in Acres.	Remarks.
	3621·377	<i>Brought forward.</i>		4031·633	<i>Brought forward.</i>
364	2·473	Arable.	403	·591	Houses, yard, garden, and wood (Westertown).
365	12·575	Arable.			
366	1·819	Wood.			
367	11·562	Arable.	404	12·160	Arable.
368	16·150	Wood.	405	2·284	Arable and rough pasture.
369	2·086	Arable and marsh.			
370	1·217	House and gardens.	406	1·023	Rough pasture.
371	·939	Wood.	407	4·142	Rough pasture.
372	2·059	Gardens.	408	18·039	Arable.
373	·433	Wood.	409	·119	Rough pasture.
374	1·041	Arable.	410	4·844	Rough pasture and stream.
375	10·224	Arable.			
376	12·670	Arable.	411	14·134	River (Ruthven Water, part of).
377	10·696	Arable.			
378	7·491	Arable.	412	·556	Rough pasture.
379	·802	House, yard, and garden(Kirklands).	413	35·675	Arable and rough pasture.
380	19·153	Arable and waste.	414	19·417	Arable.
381	8·470	Arable.	415	9·837	Arable.
382	1·602	Houses, yards, and gardens (Damside Farm).	416	·244	Pasture.
			417	23·214	Arable.
383	11·803	Arable, rough pasture, and stream.	418	12·555	Arable.
			419	22·728	Arable.
384	13·616	Arable.	420	·154	Pasture.
385	1·369	Wood and stream.	421	42·086	Arable.
386	·618	Wood.	422	26·706	Arable.
387	10·655	Arable, rough pasture, and stream.	423	26·276	Arable.
			424	1·784	Wood and stream.
388	41·298	Arable.	425	15·253	Arable.
389	30·999	Arable.	426	5·859	Arable.
390	·560	Wood.	427	5·914	Wood.
391	3·811	Wood and rough pasture.	428	·202	Houses, yards, & grdns.
			429	3·585	Arable.
392	16·531	Arable.	430	3·811	Arable.
393	30·068	Arable and rough pasture.	431	3·929	Arable.
			432	·158	Houses, yards, and gardens.
394	2·145	Wood.	433	3·799	Arable.
395	·178	Wood.	434	3·895	Arable and stream.
396	·529	House, yard, and garden (Ladywell).	435	·302	Houses and gardens.
			436	·476	Arable.
397	57·831	Arable, rough pasture, &c.	437	3·204	Arable and streams.
			438	3·945	Arable and stream.
398	34·066	Arable, &c.	439	·176	Houses and garden.
399	·577	House, yard, and garden (Arns).	440	·176	Houses and garden.
			441	14·607	Arable.
400	14·848	Arable.	442	3·535	Statute labor road.
401	·780	Rough pasture.	443	·301	House and garden.
402	14·512	Arable.	444	2·099	Arable.
	4031·633	<i>Carried forward.</i>		4385·427	<i>Carried forward.</i>

No. on Plan.	Area in Acres.	Remarks.	No. on Plan.	Area in Acres.	Remarks.
	4385·427	<i>Brought forward.</i>		4507·091	<i>Brought forward.</i>
445	2·219	Arable, &c.	488	2·843	Arable.
446	1·923	Arable, &c.	489	4·040	Arable.
447	1·951	Arable.	490	2·031	Arable.
448	1·936	Arable.	491	2·195	Arable.
449	1·851	Arable, &c.	492	1·467	Arable.
450	3·795	Arable, &c.	493	2·311	Road.
451	·198	Houses and gardens.	494	5·351	House, rough pas- ture, &c.
452	3·661	Arable, &c.			
453	3·828	Arable.	495	·210	Houses, yards, gar- den, &c. (Gallow- hill).
454	2·870	Public road.			
455	·208	Houses and gardens.			
456	3·733	Arable.	496	6·927	Arable and rough pas- ture.
457	3·741	Arable.			
458	·150	Houses and yard.	497	18·961	Arable.
459	·122	Houses, yard, and garden.	498	·767	Road.
			499	9·029	Rough pasture.
460	3·751	Arable.	500	2·784	Statute labor road.
461	3·781	Arable.	501	3·422	Rough pasture.
462	·197	Houses and garden.	502	·286	Houses and gardens (Muir of Auchter- arder).
463	3·987	Arable.			
464	·662	Arable.			
465	5·125	Arable.	503	·731	Arable.
466	11·395	Arable.	504	35·284	Wood.
467	·165	House, yard, garden, &c.	505	2·448	Railway, &c. (Crieff Junction).
468	·313	Houses and gardens.	506	16·403	Wood.
469	1·740	Arable.	507	43·670	Arable.
470	·330	Houses and gardens.	508	3·079	Turnpike road.
471	1·597	Arable.	509	84·916	Arable and rough pasture.
472	5·956	Arable.			
473	1·951	Road.	510	7·415	Rough pasture, quarry, &c.
474	7·957	Arable and stream.			
475	·166	Houses, garden, and ruin.	511	14·702	Arable.
			512	·156	House, yard, and gar- den (Auchterarder, part of).
476	·346	Houses, yards, and gardens.			
			513	1·311	Houses, yards, and gardens (Auch- terarder, part of).
477	7·603	Arable.			
478	7·676	Arable.			
479	·327	Houses and gardens.			
480	3·859	Arable.	514	2·784	Arable.
481	·244	Houses and garden.	515	5·434	Arable.
482	3·847	Arable.	516	2·419	Arable.
483	3·626	Arable.	517	·957	Arable.
484	·239	House and garden.	518	·570	Arable.
485	7·577	Arable.	519	·669	Arable.
486	2·437	Arable.	520	1·041	Arable.
487	2·624	Houses, yards, and gardens. (Auch- terarder, part of).	521	1·324	Arable.
			522	2·133	Arable.
			523	·895	Arable.
	4507·091	<i>Carried forward.</i>		4798·056	<i>Carried forward.</i>

## PARISH OF AUCHTERARDER,

No. on Plan.	Area in Acres.	Remarks.	No. on Plan.	Area in Acres.	Remarks.
	4798·056	<i>Brought forward.</i>		4895·518	<i>Brought forward.</i>
524	3·915	Arable.	559	·812	Arable.
525	·688	Houses, garden, &c.	560	·816	Arable.
526	·601	Arable, &c.	561	1·713	Arable.
527	·286	Arable.	562	2·342	Arable.
528	·263	Arable.	563	1·061	Arable.
529	4·568	Arable.	564	3·514	Arable.
530	5·016	Arable.	565	1·918	Arable.
531	·848	Arable.	566	1·087	Arable.
532	5·339	Arable.	567	1·679	Arable.
533	1·841	Arable.	568	1·385	Arable.
534	2·633	Arable.	569	7·582	Arable.
535	·458	Arable.	570	15·253	Arable.
536	9·930	Houses, yards, gardens, &c. (Auchterarder, part of).	571	·931	Road.
			572	14·575	Arable.
537	·405	Wood.	573	11·791	Arable, pond, &c.
538	2·884	Arable.	574	1·903	Houses, yards, and gardens (Castleton Mills).
539	3·447	Arable.			
540	9·700	Arable.	575	17·356	Arable.
541	·272	Wood.	576	3·162	Houses, yards, gardens, pond, &c. (Castle Mains).
542	5·569	Arable.			
543	2·505	Arable.			
544	3·945	Arable.	577	11·203	Arable.
545	·381	House, arable, and stream.	578	6·097	Arable.
			579	·545	Houses, yards, and gardens (Greenbank).
546	2·101	Arable.			
547	1·011	Arable.			
548	2·419	Arable.	580	·421	Arable.
549	3·212	Houses, yards, and gardens (Auchterarder, part of).	581	·737	Houses, yards, and gardens.
550	7·558	Public road.	582	1·002	Arable.
551	·718	Houses, yards, and gardens (Auchterarder, part of).	583	·851	Arable
			584	·903	Houses, yards, and gardens (Auchterarder, part of).
552	5·850	Houses, yards, and gardens (Auchterarder, part of).	585	·739	Houses, yards, and gardens (Auchterarder, part of).
553	1·433	Houses, yards, and gardens (Auchterarder, part of).	586	2·028	Arable.
			587	2·045	Arable.
554	1·844	Houses, yards, and gardens (Auchterarder, part of).	588	4·857	Arable.
			589	4·140	Arable.
555	1·689	Arable.	590	5·477	Arable.
556	1·793	Arable.	591	1·962	Arable.
557	·152	Houses, yard, and garden.	592	2·982	Arable.
558	2·188	Arable.	593	4·900	Houses, yards, and gardens (Auchterarder, part of).
	4895·518	<i>Carried forward.</i>		5035·287	<i>Carried forward.</i>



No. on Plan.	Area in Acres.	Remarks.	No. on Plan.	Area in Acres.	Remarks.
	5035·287	<i>Brought forward.</i>		5160·341	<i>Brought forward.</i>
594	2·420	Houses, yards, gardens, &c. (Auchterarder, part of).	635	2·853	Arable.
			636	3·384	Houses, yards, gardens, stream, &c.
595	5·874	Houses, yards, and gardens (Auchterarder, part of).	637	4·750	Arable.
			638	1·340	Arable.
596	2·402	Arable.	639	2·030	Houses, yards, gardens, &c. (East Milton).
597	2·535	Arable.			
598	2·273	Arable.	640	3·265	Arable.
599	2·369	Arable.	641	·670	Arable.
600	1·985	Arable.	642	1·521	Road.
601	2·051	Arable.	643	4·221	Arable.
602	7·391	Arable.	644	1·276	Arable.
603	2·631	Arable.	645	2·010	Arable.
604	1·564	Arable.	646	2·093	Arable.
605	5·066	Arable.	647	2·067	Arable.
606	2·626	Arable.	648	3·396	Arable.
607	2·387	Arable.	649	5·040	Arable.
608	2·705	Arable.	650	·125	House, yard, and garden.
609	3·196	Arable.			
610	1·629	Arable.	651	5·244	Arable.
611	·377	Houses, yards, and gardens.	652	·985	Arable.
			653	·425	Arable.
612	2·654	Arable and stream.	654	2·040	Arable.
613	·492	Wood.	655	3·182	Arable.
614	5·163	Arable.	656	3·560	Houses, yards, gardens, &c. (Auchterarder, part of).
615	9·669	Arable.			
616	1·299	Houses, yards, gardens, &c. (Woodend).	657	6·850	Houses, yards, gardens, &c. (Auchterarder, part of).
617	1·631	Road.			
618	5·744	Arable.	658	2·593	Arable.
619	9·891	Arable.	659	21·503	Arable and quarry.
620	·440	Arable.	660	·140	House and garden.
621	·146	House and yard.	661	2·853	Arable and stream.
622	2·449	Arable.	662	4·912	Arable and streams.
623	·718	Road.	663	1·566	Houses, yards, gardens, &c.
624	8·198	Arable.			
625	5·021	Arable.	664	2·415	Arable and stream.
626	3·658	Arable.	665	7·866	Arable.
627	·317	Houses, yards, and gardens (Bankhead).	666	7·796	Arable and streams.
			667	1·202	Road.
628	1·227	Arable.	668	·771	Arable.
629	·875	Wood.	669	·627	Rough pasture.
630	1·367	Arable and stream.	670	·450	Arable.
631	·271	Wood.	671	1·011	Arable.
632	7·013	Arable and stream.	672	·417	House, yard, garden, &c.
633	1·067	Arable and stream.			
634	4·258	Arable.	673	·186	House and garden.
	5160·341	<i>Carried forward.</i>		5278·976	<i>Carried forward.</i>

No. on Plan.	Area in Acres.	Remarks.	No. on Plan.	Area in Acres.	Remarks.
674	5278·976 4·084	<i>Brought forward.</i> Arable, stream, and rough pasture.	709	5490·788 1·296	<i>Brought forward.</i> Houses, yards, gardens, &c. (Foswell Saw-mill).
675	3·878	Arable.	710	8·979	Arable.
676	14·284	Arable.	711	4·990	Arable.
677	·879	Houses, yards, gardens, &c.	712	1·716	Rough pasture, &c.
678	·530	Arable, garden, &c.	712a	·363	Road.
679	7·494	Arable.	713	15·448	Arable, stream, &c.
680	29·694	Arable.	714	16·907	Arable.
681	·653	Houses, yards, and gardens (Loehic).	715	11·898	Arable, stream, &c.
682	7·168	Statute labor road.	716	25·962	Arable and stream.
683	18·473	Arable.	717	3·728	Arable, stream, and rough pasture.
684	14·645	Arable.	718	3·553	Arable and stream.
685	·994	House, yard, and gardens (Thornton House).	719	·938	Houses, yards, and gardens (Thorn).
686	·462	Marsh.	720	6·984	Arable and pond.
687	21·586	Arable, stream, and rough pasture.	721	18·484	Arable.
688	·112	House and garden (Croftspink).	722	1·618	Wood.
689	10·157	Arable.	723	·323	Wood.
690	8·465	Arable and stream.	724	·399	Wood.
691	3·531	Statute labor road.	725	1·950	Wood.
692	9·020	Arable.	726	9·474	Arable.
693	1·374	Houses, yard, and garden (East Mill).	727	4·942	Wood.
694	·817	Curling pond.	728	14·842	Arable.
695	9·081	Arable.	729	10·042	Arable and wood.
696	·379	Houses, yard, and garden (Sunnybrae).	730	8·058	Wood, stream, &c.
697	4·418	Arable.	731	16·910	Arable.
698	·114	House and garden (Millbank).	732	·945	Wood.
699	6·136	Arable.	733	·402	Rough pasture.
700	·306	Road.	734	17·752	Arable and rough pasture.
701	1·370	Arable.	735	2·329	Arable and stream.
702	1·931	Arable.	736	·196	Wood.
703	7·103	Arable and stream.	737	·909	Wood, stream, and rough pasture.
704	·771	House and arable (Ruthvenbank Chemical Works).	738	10·110	Arable.
705	·178	Wood.	739	·686	Houses, yards, and gardens (Broadfold).
706	6·309	Arable, stream, and rough pasture.	740	12·268	Arable.
707	4·934	Arable.	741	12·443	Arable.
708	10·482	Arable and streams.	742	6·414	Arable and rough pasture.
			743	10·727	Arable.
			744	1·476	Wood and rough pasture.
			745	·343	Wood.
			746	8·977	Arable.
	5490·788	<i>Carried forward.</i>		5766·569	<i>Carried forward.</i>

No. on Plan.	Area in Acres.	Remarks.	No. on Plan.	Area in Acres.	Remarks.
	5766·569	<i>Brought forward.</i>		5991·508	<i>Brought forward.</i>
747	·392	Rough pasture.	785	10·659	Arable and rough pasture.
748	20·185	Scottish Central Railway (part of).	786	·250	Wood.
749	·327	House and garden.	787	19·768	Arable.
750	9·206	Arable.	788	1·815	Wood.
751	7·702	Arable.	789	4·591	Statute labor road.
752	11·616	Arable, &c.	799	·720	Arable.
753	·969	Wood.	791	·660	Rough pasture.
754	·444	Gardens.	792	55·097	Arable, rough pasture, &c.
755	1·719	Houses, yards, and gardens (Coul).	793	3·275	Rough pasture.
756	·456	Wood.	794	1·669	Rough pasture.
757	7·991	Arable.	795	1·402	Houses, yard, and garden (Pairney).
758	1·307	Road.	796	24·486	Arable.
759	6·324	Arable.	797	·076	Arable.
760	1·778	Wood.	798	1·849	Wood.
761	10·950	Arable.	799	2·109	Houses and yards (Upper Strathearn Combination Poor-house).
762	18·318	Arable and rough pasture.	800	·751	Wood.
763	10·526	Arable.	801	·359	Arable and rough pasture.
764	·548	Wood.	802	12·910	Wood, &c.
765	20·006	Arable and rough pasture.	803	1·177	Curling pond.
766	8·691	Arable.	804	·998	Curling pond.
767	1·570	Houses, yards, gardens, &c. (Upper Coul).	805	8·862	Arable.
768	4·307	Arable.	806	13·474	Arable.
769	4·276	Wood, stream, &c.	807	10·851	Arable.
770	1·027	Rough pasture.	808	1·337	Wood.
771	2·234	Wood, &c.	809	9·333	Arable.
772	20·022	Arable and rough pasture.	810	7·669	Arable and wood.
773	·522	Wood.	811	1·258	Houses, yards, gardens, &c. (Woodside).
774	7·880	Stream (Pairney Burn).	812	·778	Arable.
775	1·187	Rough pasture, &c.	813	·199	Pond.
776	·051	House and garden (Ryecroft).	814	4·402	Arable.
777	10·357	Arable and rough pasture.	815	·312	Wood.
778	4·133	Rough pasture, &c.	816	2·543	Arable.
779	7·428	Arable.	817	·141	Wood.
780	·478	Arable.	818	2·441	Arable.
781	6·600	Arable.	819	·343	Wood and stream.
782	1·292	Houses, yards, & gardens (Easter Coul).	820	1·000	Arable.
783	6·534	Arable.	821	14·358	Arable.
784	5·586	Wood.	822	·579	Houses, yards, and garden (Drummondsfold).
	5991·508	<i>Carried forward.</i>		6216·009	<i>Carried forward.</i>

## PARISH OF AUCHTERARDER.

No. on Plan.	Area in Acres.	Remarks.	No. on Plan.	Area in Acres.	Remarks.
	6216·009	<i>Brought forward.</i>		6499·827	<i>Brought forward.</i>
823	·351	Wood and stream.	864	18·103	Rough pasture.
824	1·937	Wood, rough pasture, and stream.	865	1·057	Wood and quarry.
825	4·966	Arable.	866	21·045	Arable.
826	·283	Wood.	867	3·798	Arable and rough pasture.
827	8·053	Arable.	868	·464	Wood.
828	·561	Wood and rough pasture.	869	7·903	Arable, rough pasture, &c.
829	14·797	Arable.	870	7·654	Arable.
830	·130	House and garden.	871	1·991	Houses, yards, gardens, &c. (West Eind).
831	11·996	Arable and wood.			
832	·522	Wood and stream.	872	1·470	Arable.
833	8·225	Arable.	873	12·920	Arable.
834	6·375	Arable.	874	7·217	Arable.
835	11·548	Arable.	875	8·607	Arable.
836	7·707	Arable.	876	·174	Houses, yard, and garden (Pothill).
837	2·837	Arable and pond.	877	10·412	Arable, rough pasture, and stream.
838	2·694	Arable.	878	4·198	Arable, stream, and ruin.
839	13·045	Arable, rough pasture, &c.	879	3·238	Wood.
840	1·261	Wood.	880	3·489	Houses, yard, gardens, &c. (Cloanden).
841	11·949	Arable.	881	·132	Wood.
842	9·853	Arable.	882	12·926	Arable and stream.
843	7·362	Arable.	883	·277	Road.
844	·145	House and garden (Butend).	884	5·095	Arable.
845	8·799	Arable.	885	8·287	Arable.
846	14·388	Arable.	886	7·602	Arable.
847	4·998	Arable.	887	1·742	Arable and wood.
848	·332	Houses, yard, and garden (Broadgate).	888	14·283	Arable, stream, and rough pasture.
849	19·281	Arable.	889	11·362	Arable and rough pasture.
850	·587	Road.	890	5·972	Arable.
851	·110	House and garden (Holtonmill).	891	3·051	Arable.
852	9·392	Arable.	892	·251	House and rough pasture.
853	40·055	Arable, rough pasture, &c.	893	3·743	Houses, yard, rough pasture, &c. (Foss-wellbank).
854	6·862	Arable and wood.			
855	6·061	Arable.	894	1·740	Road, &c.
856	3·261	Rough pasture, &c.	895	1·275	Arable.
857	·268	Wood.	896	3·162	Arable.
858	1·011	Rough pasture.	897	4·615	Arable.
859	16·170	Arable.	898	1·271	Wood.
860	6·898	Arable.	899	8·077	Arable.
861	12·444	Arable.			
862	4·865	Arable.			
863	1·429	Road.			
	6499·827	<i>Carried forward.</i>		6708·480	<i>Carried forward.</i>

No. on Plan.	Area in Acres.	Remarks.	No. on Plan.	Area in Acres.	Remarks.
	6708·480	<i>Brought forward.</i>		6966·646	<i>Brought forward.</i>
900	·354	Arable.	938	19·262	Arable and rough pasture.
901	11·544	Arable.			
902	1·295	Wood.	939	4·220	Wood, quarry, and rough pasture.
903	6·545	Wood, house, pond, &c.	940	9·416	Arable and rough pasture.
904	·929	Houses, yard, garden, &c. (Bellshill).	941	7·880	Wood, stream, &c.
905	12·591	Arable, &c.	942	4·583	Arable and rough pasture.
906	6·370	Rough pasture and stream.	943	27·467	Arable and rough pasture.
907	7·794	Arable and rough pasture.	944	21·885	Arable and rough pasture.
908	5·752	Rough pasture, stream, &c.	945	4·797	Wood.
909	3·578	Arable.	946	120·738	Heathy pasture and stream.
910	10·970	Arable and rough pasture.	947	95·711	Rough pasture.
911	9·248	Arable and rough pasture.	948	738·548	Rough pasture, ruins, &c. (Upper Beldhill).
912	·440	Rough pasture.	949	·034	Rough pasture.
913	1·196	Rough pasture.	950	·063	Rough pasture.
914	5·588	Arable.	951	1·422	Rough pasture.
915	4·644	Rough pasture and stream.	952	19·316	Arable.
916	15·880	Wood, &c.	953	1·753	Houses, yards, gardens, &c. (Cornhill).
917	·232	Wood.			
918	9·756	Arable.	954	1·333	Arable.
919	7·740	Arable.	955	·711	Wood.
920	2·580	Arable.	956	4·175	Wood.
921	9·097	Arable.	957	·168	Pond.
922	12·958	Arable.	958	1·426	Wood, rough pasture, and quarry.
923	·372	Road.			
924	·558	Wood.	959	9·140	Arable.
925	18·285	Wood.	960	·735	Arable.
926	8·881	Arable.	961	4·490	Wood and rough pasture.
927	6·348	Wood, &c.			
928	8·987	Wood.	962	·782	Arable.
929	13·111	Arable.	963	6·334	Arable.
930	14·512	Arable.	964	2·631	Wood.
931	·391	Wood.	965	·118	Wood.
932	14·680	Arable.	966	5·111	Wood.
933	·945	Wood.	967	·160	Arable.
934	20·580	Arable.	968	·069	Arable.
935	1·189	Wood, rough pasture, and pond.	969	·031	Arable.
936	1·575	Houses, yards, and gardens (Upper Cloan).	970	133·642	Heathy pasture.
			971	7·820	Rough pasture.
937	·671	Wood.	972	14·633	Arable.
	6966·646	<i>Carried forward.</i>		8237·250	<i>Carried forward.</i>

## PARISH OF AUCHTERARDER.

No. on Plan.	Area in Acres.	Remarks.	No. on Plan.	Area in Acres.	Remarks.
	8237·250	<i>Brought forward.</i>		8973·035	<i>Brought forward.</i>
973	14·780	Arable and rough pasture.	·1010	28·153	Arable and rough pasture.
974	7·882	Arable.	·1011	36·365	Arable and ruin.
975	1·566	Wood and stream.	·1012	7·931	Statute labor road.
976	13·956	Arable and rough pasture.	·1013	17·876	Arable and stream.
977	6·540	Arable.	·1014	2·254	Arable and ruin.
978	10·616	Arable.	·1015	·278	Arable.
979	·273	Houses, yard, and garden (Headdyke).	·1016	14·144	Arable and rough pasture.
980	52·776	Rough pasture.	·1017	195·517	Rough and heathy pasture.
981	9·958	Arable and rough pasture.	·1018	·333	Houses and yards.
982	·259	Wood.	·1019	13·410	Arable, rough pasture, and stream.
983	134·953	Rough pasture.	·1020	2·094	Houses, yards, gardens, &c.
984	75·044	Rough pasture.	·1021	·999	Arable, rough pasture, and stream.
985	·358	Wood.	·1022	7·822	Arable, rough pasture, and stream.
986	85·134	Rough pasture and stream.	·1023	45·617	Arable.
987	·468	Arable.	·1024	1011·825	Heathy pasture, streams, &c.
988	7·983	Arable and rough pasture.	1025	25·122	Rough pasture.
989	3·075	Arable.	1026	72·903	Heathy pasture.
990	·303	Wood.	1027	20·247	Rough pasture.
991	1·033	Road.	·1028	729·737	Rough pasture and streams.
992	1·850	Wood, rough pasture, &c.	1029	8·547	Arable.
993	4·297	Arable.	1030	·647	Arable.
994	1·986	Wood.			
995	42·278	Rough pasture, &c.			
996	83·512	Rough pasture and stream.			
997	5·264	Wood.			
998	·259	Wood.			
999	·360	Wood.			
1000	·372	Wood.			
1001	·207	Wood.			
1002	49·482	Arable and wood.			
1003	7·883	Arable, rough pasture, and stream.			
1004	2·383	Arable.			
1005	2·379	Arable.			
1006	2·786	Rough pasture and stream.			
1007	26·696	Arable, rough pasture, and stream.			
1008	·314	House, yard, and garden (Bankfold).			
1009	76·520	Rough pasture.			
	8973·035	<i>Carried forward.</i>			

## RECAPITULATION.

11068·795	Land.
73·680	Public roads.
25·661	Railways.
46·720	Water.
11214·856	Area of the Parish of Auchterarder, exclusive of the detached portion.

No. on Plan.	Area in Acres.	Remarks.	No. on Plan.	Area in Acres.	Remarks.
PARISH OF AUCHTERARDER (Detached).			RECAPITULATION FOR THE PARISH.		
1	5·447	Arable.	11081·362		Land.
2	·476	Rough pasture and trees.	73·680		Public roads.
3	3·479	Marsh.	25·661		Railways.
4	3·165	Arable.	46·720		Water.
	12·567	Area of the Parish of Auchterarder (Detached).	11227·423		Total area of the Parish of Auchterarder, in the County of Perth.
	11214·856	Area of the Parish of Auchterarder, exclusive of the detached portion.			
	1,1227·423	Total area of the Parish of Auchterarder.			

\* \* \* Auchterarder (Detached) is published with the Plans of Dunning Parish.

# INDEX TO PLACES

IN THE

## PARISH OF AUCHTERARDER.

### COUNTY OF PERTH.


Name of Place.	No. of Sheet.		Descriptive Remarks.
	6-inch scale.	25·344-inch scale.	
Abbey Brewery - - -	CXVIII.	2	
Abbehill - - -	"	"	A dwelling house.
Aberuthven - - -	CVIII.	11	A village.
Aberuthven Cottage - - -	"	"	
Aberuthvenwood Cottage - - -	"	"	
Arns - - -	"	15	A farm steading.
Auchterarder - - -	CXVIII.	2	A market town.
Auchterarder House - - -	CVIII.	14	A dwelling house.
Backburn - - -	"	"	Three cothouses.
Baillielands - - -	"	11	A farm steading.
Bankhead - - -	CXVIII.	2	A farm steading.
Bankfold - - -	"	11	A farm steading.
Belhie - - -	CVIII.	"	A farm steading.
Bellshill - - -	CXVIII.	7	A farm steading.
Belvidere - - -	"	2	A mansion.
Broadfold - - -	"	3	A farm steading.
Broadgate - - -	"	7	A farm steading.
Butend - - -	"	6	A dwelling house.
Castlegarrick - - -	CVIII.	15	A dwelling house.
Castle Mains - - -	CXVIII.	2	A farm steading.
Castleton Mills (Woollen) - - -	"	"	
Central Bank of Scotland - - -	"	"	
Clifton Cottage - - -	"	"	A dwelling house.
Cloanden - - -	"	7	A dwelling house.
Colearn - - -	"	2	A dwelling house.
Cornhill - - -	"	10	A farm steading.
Coul - - -	"	3	A gentleman's seat.
Coulshill - - -	"	12	A farm steading.
Croftspink - - -	"	3	A cot house.
Damside - - -	CVIII.	15	A mansion.
Damside Farm - - -	"	"	A farm steading.
Drummondsfold - - -	CXVIII.	6	A farm steading.
Drumtarsal - - -	CVIII.	10	A farm steading.
Drumtogle - - -	"	12	A farm steading.
East Fordun - - -	"	10	A farm steading.
East Kirkton - - -	"	14	A farm steading.
East Milton - - -	CXVIII.	3	Dwelling houses.
Easter Coul - - -	"	"	A dwelling house and offices.
Fosswellbank - - -	"	7	A dwelling house and offices.
Gallowhill - - -	"	2	A dwelling house.



Name of Place.	No. of Sheet.		Descriptive Remarks.
	6-inch scale.	25·344-inch scale.	
Greenbank - - -	CXVIII.	2	A dwelling house and offices.
Hall of Aberuthven - - -	CVIII.	11	A farm steading.
Headdyke - - -	CXVIII.	„	A farm steading.
Holtonmill - - -	„	7	A cothouse.
Kingswells - - -	„	3	Dwelling houses.
Kirklands - - -	CVIII.	15	A farm steading.
Kirktonlees - - -	„	13	A farm steading.
Kirktonpark - - -	„	14	A farm steading.
Ladywell - - -	„	15	A farm steading.
Loanfoot - - -	„	11	A farm steading.
Loanhead - - -	„	„	A cothouse.
Lochie - - -	CXVIII.	3	A farm steading.
Lower Borelandpark - - -	„	2	A number of tenements.
Mains of Aberuthven - - -	CVIII.	8	A farm steading.
Middle Fordun - - -	„	14	A farm steading.
Middle Strathy - - -	„	12	A farm steading.
Millands - - -	„	8	A farm steading.
Millbank - - -	CXVIII.	3	A dwelling house.
Milton - - -	„	2	A dwelling house.
Milton House - - -	„	„	„
Minnowburn - - -	CVIII.	11	A farm steading.
Mount - - -	„	„	A cothouse.
Muir of Auchterarder - - -	CXVIII.	1	A number of dwelling houses.
Nether Coul - - -	CVIII.	15	A dwelling house and dye works.
Nether Fordun - - -	„	10	A farm steading.
Newbigging - - -	„	15	A farm steading.
New Feus - - -	CXVIII.	2	Dwelling houses.
North Strathy - - -	CVIII.	12	A farm steading.
Pairney - - -	CXVIII.	3	A farm steading.
Pothill - - -	„	7	A farm steading.
Pothill - - -	CVIII.	15	A farm steading.
Ruthvenbank - - -	„	„	A dwelling house.
Ruthvenpark - - -	„	„	A dwelling house.
Ruthvenside - - -	„	„	Two dwelling houses.
Ruthvenside - - -	CXVIII.	2	A dwelling house and smithy.
Ryecroft - - -	„	3	A cottar's house.
Shinafoot - - -	CVIII.	15	A farm steading.
Strathyplain - - -	„	12	A farm steading.
Sunnybrae - - -	CXVIII.	3	Two small dwelling houses.
Thorn - - -	„	„	A farm steading.
Thornton House - - -	„	„	A dwelling house.
Upper Borelandpark - - -	„	2	Dwelling houses.
Upper Cloan - - -	„	7	A farm steading.
Upper Coul - - -	„	3	A farm steading.
Waukmill - - -	CVIII.	11	A cothouse.
Westburn - - -	„	12	A farm steading

## INDEX TO PLACES.

Name of Place.	No. of Sheet.		Descriptive Remarks.
	6-inch scale.	25·344-inch scale.	
West Eind - - -	CXVIII.	7	A farm steading.
West Fordun - - -	CVIII.	14	A farm steading.
West Kirkton - - -	"	"	A farm steading.
Westertown - - -	"	15	A farm steading.
Whitefold - - -	"	14	A farm steading.
Woodend - - -	CXVIII.	2	A farm steading.
Woodside - - -	"	6	A farm steading.



LONDON :  
Printed by GEORGE E. EYRE and WILLIAM SPOTTISWOODE,  
Printers to the Queen's most Excellent Majesty.  
For Her Majesty's Stationery Office.

ORDNANCE SURVEY OF SCOTLAND.

---

BOOK OF REFERENCE TO THE PLAN  
OF THE  
PARISH OF AUCHTERGAVEN,  
CONTAINING 13004·636 ACRES;  
AND THE  
PARISH OF METHVEN (DETACHED),  
CONTAINING 2823·608 ACRES;  
IN THE COUNTY OF PERTH.

---

COLONEL SIR HENRY JAMES, R.E., F.R.S., M.R.I.A., F.G.S. &c.,  
SUPERINTENDENT OF THE SURVEY.




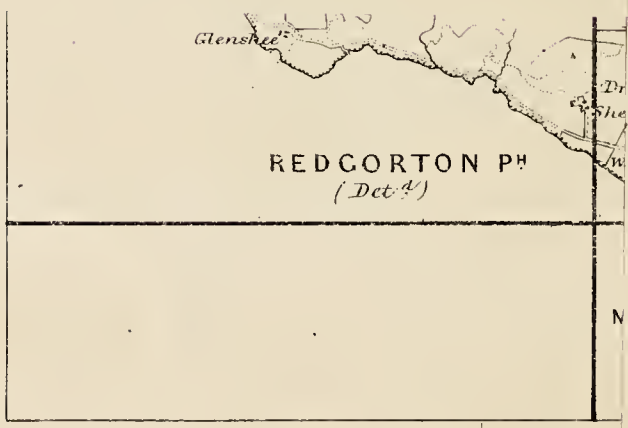
LONDON:  
PRINTED BY GEORGE E. EYRE AND WILLIAM SPOTTISWOODE,  
PRINTERS TO THE QUEEN'S MOST EXCELLENT MAJESTY.  
FOR HER MAJESTY'S STATIONERY OFFICE.

1866.

*Price Two Shillings and Sixpence.*

[7142-50-1/66.]





*Published*



## EXPLANATORY REMARKS.

---

The scale of the Parish Plans is the 1-2500th of the actual length on the ground, and is equal to 25·344 inches to a mile, which is very approximately equal to one square inch to one acre, the square of 1·0018 inch being equal to one acre.

The length of each sheet is 1½ miles, and the width 1 mile, the area of each sheet is therefore 960 acres.

Each enclosure has a reference number to the area which is given in this Book.

The Braces (*f*) on the plans are to indicate that the spaces so braced are included under the same reference number.

The Altitudes in feet above the Mean Level of the Sea are written thus—31·4.

The Scale of the Plans of the County is 6 inches to a mile, and each sheet contains the same area as 16 sheets of the Parish Plans. There is therefore a double reference number to each sheet, as VI. 9., the Roman Numerals referring to the County Plans, the Arabic Figures to the Parish Plans.

The following are the characters employed on the Ordnance Plans on the Scales of 1-2500, and 6 inches to a mile :—

County Names .....	<b>C</b>	Hundreds or Wards .....	<b>W</b>
Parishes .....	<b>P</b>	Townships .....	<b>T</b>
Extra Parochial.....	<b>E</b>	Division of Townships .....	<b>T</b>
Antiquities .....	<span style="font-size: 2em;">{</span> <div style="display: inline-block; vertical-align: middle; text-align: left; padding-left: 10px;"> <p>ROMAN</p> <p><i>Druidical or Saxon</i></p> <p><i>Norman or Subsequent</i></p> </div>		

The descriptions of the boundaries are shown by the following initials :—

Centre of Stream .....	C.S.	Centre of Fence .....	C.F.
Centre of Road .....	C.R.	Top of Cop .....	T.C.
Side of Stream or Drain ...	S.S. or S.D.	Centre of Wall .....	C.W.
Root of Hedge .....	R.H.	Defaced .....	Def.
Face of Wall .....	F.W.	Track of Stream.....	T.S.
Undefined.....			Und.

Where a change occurs in the boundaries, the symbol [o--o] is used to show the part at which the change takes place.

N.B.—To convert Decimal Fractions of an Acre into Roods and Perches, multiply the decimal first by 4 and then by 40, preserving the same number of decimals in the product.

	Acres.	Acres.
Examples—	633'357	527'013
	4	4
	-----	-----
	1'428	'052
	40	40
	-----	-----
A. R. P.	17'120	2'080
633 1 17		527 0 2

## TABLE

FOR CONVERTING DECIMAL PARTS OF AN ACRE INTO ROODS AND PERCHES

Perch.	0 Rood.	1 Rood.	2 Roods.	3 Roods.	Perch.	0 Rood.	1 Rood.	2 Roods.	3 Roods.
0	.000	.250	.500	.750	21	.131	.381	.631	.881
1	.006	.256	.506	.756	22	.137	.387	.637	.887
2	.012	.262	.512	.762	23	.144	.394	.644	.894
3	.019	.269	.519	.769	24	.150	.400	.650	.900
4	.025	.275	.525	.775	25	.156	.406	.656	.906
5	.031	.281	.531	.781	26	.162	.412	.662	.912
6	.037	.287	.537	.787	27	.169	.419	.669	.919
7	.044	.294	.544	.794	28	.175	.425	.675	.925
8	.050	.300	.550	.800	29	.181	.431	.681	.931
9	.056	.306	.556	.806	30	.187	.437	.687	.937
10	.062	.312	.562	.812	31	.194	.444	.694	.944
11	.069	.319	.569	.819	32	.200	.450	.700	.950
12	.075	.325	.575	.825	33	.206	.456	.706	.956
13	.081	.331	.581	.831	34	.212	.462	.712	.962
14	.087	.337	.587	.837	35	.219	.469	.719	.969
15	.094	.344	.594	.844	36	.225	.475	.725	.975
16	.100	.350	.600	.850	37	.231	.481	.731	.981
17	.106	.356	.606	.856	38	.237	.487	.737	.987
18	.112	.362	.612	.862	39	.244	.494	.744	.994
19	.119	.369	.619	.869	40	.250	.500	.750	1'000
20	.125	.375	.625	.875					

# PARISH OF AUCHTERGAVEN,

IN THE

## COUNTY OF PERTH.

No. on Plan.	Area in Acres.	Remarks.	No. on Plan.	Area in Acres.	Remarks.
1	·037	Wood (part of island).	25	1563·045	<i>Brought forward.</i>
2	2·914	Loeh (Robin's Dam, part of).	26	1·068	Arable.
3	955·364	Heathy pasture, streams, &c.	27	·458	Houses, yard, and garden (kennel).
4	3·482	Public road.	28	30·184	Rough pasture, stream, &c.
5	44·803	Arable, rough pasture, and stream.	29	5·103	Rough pasture, pond, &c.
6	13·927	Arable and rough pasture.	30	·544	Houses, yards, and garden (Muirheadston).
7	37·624	Arable.	31	10·038	Arable and stream.
8	3·455	Wood and streams.	32	·704	Houses, yards, and garden (Harrowfield).
9	4·187	Heathy pasture.	33	66·937	Arable.
10	7·294	Rough pasture.	34	15·575	Arable, rough pasture, &c.
11	37·854	Arable, rough pasture, and stream.	35	53·233	Arable, rough pasture, &c.
12	4·995	Wood, rough pasture, and stream.	36	·335	Houses, yard, and gardens (Boglehall).
13	16·432	Arable and rough pasture.	37	15·519	Arable.
14	41·523	Arable, rough pasture, and stream.	38	4·731	Arable and stream.
15	·105	Houses, yard, and garden.	39	·313	Houses, yard, and garden (Staredam).
16	1·441	Houses, yards, and garden (Meikle Obney).	40	1·503	Rough pasture and marsh.
17	27·494	Arable.	41	1·084	Arable.
18	14·998	Arable.	42	40·709	Arable.
19	20·353	Arable and rough pasture.	43	3·660	Wood.
20	9·695	Arable and stream.	44	2·898	Arable.
21	2·790	Occupation road.	45	12·126	Arable and stream.
22	7·030	Arable and rough pasture.	46	8·586	Arable, rough pasture, and stream.
23	15·333	Arable and rough pasture.	47	16·978	Arable.
24	289·915	Wood, roads, and streams.	48	15·987	Arable, road, and pond.
	1563·045	<i>Carried forward.</i>		·971	Houses, yards, and garden (Muirlands).
				1872·289	<i>Carried forward.</i>

## PARISH OF AUCHTERGAVEN.

No. on Plan.	Area in Acres.	Remarks.	No. on Plan.	Area in Acres.	Remarks.
	1872·289	<i>Brought forward.</i>		2455·734	<i>Brought forward.</i>
49	13·167	Arable.	86	1·148	Houses, yards, and garden (Nether Obney).
50	1·820	Arable.			
51	25·390	Arable.			
52	75·829	Wood.	87	5·955	Arable and road.
53	2·172	Heathy pasture.	88	·423	Houses, yard, and garden.
54	·451	Houses, yard, and garden (Gelly).	89	41·465	Arable, rough pasture, &c.
55	8·807	Arable.	90	15·455	Arable and road.
56	3·280	Wood.	91	1·074	Wood.
57	2·356	Heathy pasture.	92	·580	Wood.
58	16·791	Wood.	93	·409	Houses and yards (Muirend).
59	19·687	Arable.	94	1·127	Arable and rough pasture.
60	2·662	Rough pasture.			
61	7·010	Arable and stream.	95	·086	Ocupation road.
62	22·328	Arable, &c.	96	1·617	Arable.
63	1·246	Arable.	97	1·889	Rough pasture.
64	5·984	Arable and stream.	98	16·536	Arable.
65	·137	Arable.	99	18·427	Rough pasture and stream.
66	6·248	Wood.	100	15·902	Arable.
67	2·263	Arable.	101	44·669	Arable and rough pasture.
68	57·293	Heathy and rough pasture.	102	14·228	Arable.
69	13·326	Arable, rough pasture, and stream.	103	·825	Houses, yard, garden, &c. (Sunnybrae).
70	12·179	Arable and rough pasture.	104	58·497	Arable, rough pasture, and streams.
71	29·915	Arable and rough pasture.	105	71·267	Wood and stream.
72	·122	Arable.	106	13·729	Wood.
73	·038	Arable.	107	16·231	Arable.
74	1·937	Wood.	108	11·790	Arable.
75	·121	House, yard, and garden (Netherton).	109	·148	House and garden.
76	44·662	Arable and rough pasture.	110	2·541	Arable and stream.
77	·492	Houses & yards. } Upper Obney.	111	3·854	Arable, stream, &c.
78	·268	Houses, yards, and garden. }	112	·237	House, yard, garden, &c.
79	31·993	Arable and rough pasture.	113	·420	Houses, yard, garden, and arable.
80	5·506	Arable.	114	9·804	Arable.
81	70·287	Arable, rough pasture, &c.	115	·278	House, yard, and garden.
82	8·286	Arable, rough pasture, &c.	116	2·705	Arable and road.
83	1·858	Public road.	117	6·926	Statute labour road.
84	10·904	Arable and rough pasture.	118	19·997	Arable.
85	76·620	Arable, road, ruin, &c.	119	22·484	Arable.
	2455·734	<i>Carried forward.</i>		2878·457	<i>Carried forward.</i>

PARISH OF AUCHTERGAVEN.

No. on Plan.	Area in Acres.	Remarks.	No. on Plan.	Area in Acres.	Remarks.
120	2878·457 27·821	<i>Brought forward.</i> Arable, wood, and stream.	160	3242·292 4·589	<i>Brought forward.</i> Arable, &c.
121	·877	Wood and stream.	161	·356	House, yard, and arable.
122	13·398	Arable.	162	·083	House, yard, and garden.
123	25·687	Arable, rough pasture and stream.	163	·292	House, yard, and garden.
124	·687	Rough pasture.	164	·452	Arable.
125	9·060	Arable, stream, and footpath.	165	·809	Arable and footpath.
126	·376	Houses, yards, and garden (Middleton).	166	·174	House, yard, and garden.
127	·358	Private road.	167	19·550	Arable and wood.
128	27·929	Arable.	168	·599	Houses, yards, and gardens (Waterloo, part of).
129	16·621	Arable and whins.			
130	2·151	Statute labour road.			
131	25·930	Arable.	169	1·687	Arable.
132	8·540	Arable and stream.	170	9·926	Turnpike road.
133	4·891	Wood.	171	·121	House, yard, and garden (Waterloo, part of).
134	·474	Houses, garden, and arable.			
135	2·181	Arable.	172	·096	House and garden (Waterloo, part of).
136	·745	Wood.			
137	1·697	Wood.	173	1·501	Arable.
138	19·914	Arable.	174	1·545	Houses, yards, gardens, &c. (Waterloo, part of).
139	·784	Wood, stream, &c.			
140	·276	Wood.			
141	3·720	Arable and stream.	175	·734	Arable and stream.
142	1·698	Wood and stream.	176	·254	Wood, stream, &c.
143	35·455	Arable and stream.	177	12·134	Arable.
144	·269	Wood.	178	·415	Wood.
145	1·307	Wood and stream.	179	·209	Wood.
146	26·189	Arable.	180	2·776	Wood.
147	35·782	Arable and wood.	181	30·105	Arable.
148	11·066	Arable and wood.	182	·309	House and yard (Mains of Airleywight, part of).
149	·544	Arable.			
150	·645	Wood.			
151	1·484	Houses, yards, and streams (Mains of Airleywight, pt. of).	183	2·090	Wood and road.
			184	2·037	Arable.
152	·900	Arable.	185	·628	Wood.
153	1·040	Pond.	186	2·121	Arable.
154	6·895	Wood, roads, and streams.	187	11·021	Arable and streams.
			188	6·222	Arable.
			189	·856	Wood.
155	14·460	Arable and wood.	190	1·440	Private road.
156	27·091	Arable.	191	19·354	Arable.
157	·825	Wood and stream.	192	·330	Wood.
158	3·496	Arable and stream.	193	15·608	Arable, stream, &c.
159	·572	Houses, yard, and gardens.	194	·837	Houses, garden, and arable.
	3242·292	<i>Carried forward.</i>		3393·552	<i>Carried forward.</i>

## PARISH OF AUCHTERGAVEN.

No. on Plan.	Area in Acres.	Remarks.	No. on Plan.	Area in Acres.	Remarks.
195	3393·552 2·145	<i>Brought forward.</i> Houses, yards, garden, &c.	236	3771·905 6·469	<i>Brought forward.</i> Wood.
196	1·458	Arable.	237	53·145	Wood, marshes, &c.
197	1·711	Arable, &c.	238	·216	House, yard, and garden.
198	1·899	Arable, &c.	239	·308	Houses, yard, and arable.
199	·349	House, yard, and gardens.	240	11·996	Arable.
200	1·644	Arable and stream.	241	9·186	Arable.
201	8·547	Arable and stream.	242	24·401	Arable.
202	5·660	Arable and footpath.	243	26·594	Rough heathy pasture, &c.
203	·922	Wood and stream.	244	453·534	Rough heathy pasture, moss, &c.
204	5·081	Arable and stream.	245	3·357	Arable.
205	·591	Wood.	246	11·006	Wood.
206	·433	Public road.	247	·933	Arable.
207	·540	Wood.	248	·193	Garden.
208	·330	Houses, yard, and garden.	249	·270	Arable.
209	1·141	Wood and stream.	250	18·771	Wood.
210	·416	Wood.	251	5·204	Arable.
211	24·215	Arable and wood.	252	·012	Arable.
212	6·131	Houses, yards, gardens, &c. (Waterloo, part of).	253	8·574	Arable.
213	54·194	Arable, wood, and stream.	254	9·823	Arable and stream.
214	22·856	Arable and stream.	255	·345	Rough pasture.
215	26·776	Arable.	256	18·582	Arable.
216	6·935	Wood and stream.	257	·078	Arable and stream.
217	1·385	Houses, yards, gardens, wood, &c.	258	·462	House, yard, garden, and arable (kennel).
218	21·138	Arable and stream.	259	36·026	Arable, &c.
219	·400	Wood and stream.	260	30·433	Rough pasture, stream, &c.
220	·613	Houses and yards.	261	3·403	Arable.
221	5·617	Arable and stream.	262	·172	Pond.
222	3·162	Houses, yards, gardens, &c.	263	·390	Arable.
223	2·867	Arable.	264	·170	House, yard, and stream.
224	1·925	Arable.	265	4·298	Arable.
225	·688	Wood.	266	30·872	Arable and streams.
226	32·691	Arable.	267	37·267	Arable and streams.
227	4·498	Wood.	268	·229	Houses, yard, and garden.
228	23·032	Arable.	269	35·855	Arable.
229	·469	Arable.	270	·410	Houses, yard, and garden.
230	·284	House and arable.	271	16·137	Arable.
231	17·949	Arable.	272	·647	Occupation road.
232	32·482	Arable.	273	·076	House and garden.
233	33·217	Wood.	274	39·927	Arable, &c.
234	4·737	Private road.	275	3·345	Rough pasture.
235	17·225	Arable.			
	3771·905	<i>Carried forward.</i>		4675·021	<i>Carried forward.</i>

Cairnleith.

No. on Plan.	Area in Acres.	Remarks.	No. on Plan.	Area in Acres.	Remarks.
	4675·021	<i>Brought forward.</i>		5124·352	<i>Brought forward.</i>
276	·136	Pond.	311	·643	Pond (mill dam).
277	77·031	Arable.	312	1·667	Wood and streams.
278	·167	Pond.	313	12·659	Arable.
279	·398	Houses and yards (Little Tullybelton, part of).	314	12·714	Arable and road.
			315	·322	Pond.
280	·594	House, yards, and garden (Little Tullybelton, part of).	316	·314	Pond.
			317	3·980	Wood and streams.
281	·124	Houses, yard, and garden.	318	·926	Arable and stream.
			319	·709	Houses, yards, &c. } <i>Back Mill.</i>
282	37·928	Arable, stream, &c.	320	·290	House, yard, stream, &c. }
283	8·548	Rough pasture, wood, and streams.	321	·489	Wood.
			322	57·623	Arable and wood.
284	1·337	Arable and stream.	323	2·987	Statute labour road.
285	92·244	Arable, rough pasture, and stream.	324	6·067	Arable.
			325	1·394	Houses, yards, gardens, and road (Over Blelock).
286	·237	Arable.	326	34·426	Arable.
287	·490	Houses, yard, and garden.	327	24·281	Arable.
			328	24·260	Arable.
288	·854	Arable.	329	9·341	Arable and streams.
289	3·725	Arable and stream.	330	·308	Pond.
290	·150	House, yard, and garden (Kirkstyle).	331	1·440	Houses, yards, gardens, &c. (Balmaeolly).
			332	1·386	Arable and streams.
291	·234	House and graveyard.	333	28·256	Arable and streams.
292	32·986	Arable and stream.	334	3·875	Arable and stream.
293	·979	Occupation road.	335	26·993	Arable and stream.
294	2·138	Arable.	336	56·287	Arable, rough pasture, marsh, &c.
295	·005	Arable.	337	·647	Houses, yards, and gardens (Middle Blelock).
296	·399	Pond.	338	3·254	Arable.
297	·468	Old quarry.	339	10·196	Arable.
298	·361	Houses, yard, and garden (Speediehill).	340	17·757	Arable.
			341	6·888	Arable.
299	24·867	Arable.	342	·280	Wood.
300	35·695	Arable and whins.	343	12·746	Arable, &c.
301	1·090	Occupation road.	344	6·015	Arable.
302	·027	Arable.	345	1·801	Arable.
303	45·621	Arable, stream, and pond.	346	·514	Houses, yards, and gardens.
304	·507	Houses, yard, and garden (Farkhill).	347	·641	Wood.
305	27·751	Arable.	348	·301	Private road.
306	22·517	Arable and streams.	349	2·589	Arable and wood.
307	4·533	Arable, wood, and stream.			
308	16·682	Arable and wood.			
309	2·490	Wood.			
310	6·018	Arable and stream.			
	5124·352	<i>Carried forward.</i>		5501·618	<i>Carried forward.</i>

## PARISH OF AUCHTERGAVEN.

No. on Plan.	Area in Acres.	Remarks.	No. on Plan.	Area in Acres.	Remarks.
	5501·618	<i>Brought forward.</i>		5694·186	<i>Brought forward.</i>
350	18·504	Arable and wood.	379	19·511	Arable and stream.
351	2·379	Houses, yards, gardens, &c. (Manse).	380	11·273	Arable.
352	3·680	Arable.	381	16·011	Arable and road.
353	1·255	Wood and streams.	382	15·032	Arable.
354	1·632	Houses, arable, and wood (Soutarhill).	383	·512	Houses, yard, and garden (East Nether Blclock).
355	1·037	Wood and streams.	384	11·322	Arable and road.
356	9·607	Arable, wood, and stream.	385	8·047	Arable and road.
357	·573	Arable and stream.	386	1·837	Wood.
358	1·726	Wood, gardens, and streams.	387	19·590	Arable.
359	·815	Houses, yards, and arable.	388	9·406	Arable.
360	1·800	Wood.	389	8·347	Arable.
361	·379	Houses and wood (kennel).	390	8·485	Arable.
362	·788	House and ornamental ground (Airley-wight).	391	7·796	Arable.
363	17·697	Arable.	392	3·077	Arable, road, and stream.
364	3·366	Wood.	393	3·032	Arable, road, and stream.
365	21·934	Arable and wood.	394	2·701	Arable and stream.
366	4·403	Arable and marsh.	395	3·885	Arable and streams.
367	4·282	Houses, yards, gardens, &c. (Bank-foot, part of).	396	·945	Arable.
368	6·714	Houses, yards, gardens, &c. (Bank-foot, part of).	397	6·751	Houses, yards, gardens, &c. (Bank-foot, part of).
369	1·808	Houses, yards, gardens, &c. (Bank-foot, part of).	398	4·680	Public roads.
370	1·245	Houses, gardens, &c. (Bankfoot, part of).	399	2·285	Houses, yards, gardens, &c. (Bank-foot, part of).
371	·925	Houses, yards, gardens, &c. (Bank-foot, part of).	400	1·052	Houses, yards, gardens, &c. (Bank-foot, part of).
372	1·029	Houses, yards, and gardens (Pricston).	401	·409	House, yard, gardens, &c. (Bank-foot, part of).
373	6·282	Arable and stream.	402	1·965	Houses, yards, and gardens (Bankfoot, part of).
374	21·845	Arable and stream.	403	·331	Houses, yard, and gardens (Newlea).
375	20·191	Wood.	404	1·041	Public road.
376	13·067	Arable and road.	405	·239	Houses, yards, and gardens (Broom-park).
377	22·289	Arable.	406	20·539	Arable, &c.
378	1·316	Houses, yards, and garden (Nether Blclock).	407	·818	Houses, yards, and gardens (Bankfoot, part of).
	5694·186	<i>Carried forward.</i>		5885·105	<i>Carried forward.</i>



PARISH OF AUCHTERGAVEN.

No. on Plan.	Area in Acres.	Remarks.	No. on Plan.	Area in Acres.	Remarks.
	5885·105	<i>Brought forward.</i>		6122·504	<i>Brought forward.</i>
408	·100	House, yard, and garden.	441	9·527	Arable, pond, &c.
409	·911	Church and graveyard.	442	28·206	Arable and footpath.
410	1·124	Wood and pond.	443	15·113	Arable.
411	7·230	Arable and streams.	444	6·361	Arable.
412	1·502	Houses, yards, gardens, and streams (New Inn).	445	15·982	Arable.
413	·190	Arable.	446	3·784	Public road.
414	·286	Houses, yard, and gardens.	447	15·394	Arable.
415	·474	Houses, yards, and gardens. } <i>Call.</i>	448	10·836	Arable.
416	·376	Wood.	449	2·316	Wood.
417	29·737	Arable, streams, &c.	450	9·941	Arable and road.
418	25·370	Arable and stream.	451	24·749	Arable, rough pasture, &c.
419	·960	Pond (mill dam).	452	19·439	Arable and stream.
420	5·517	Arable and stream.	453	4·062	Statuto labour road.
421	17·221	Arable.	454	15·809	Arable.
422	2·943	Wood, quarry, &c.	455	19·325	Arable and streams.
423	2·720	Arable.	456	14·111	Arable.
424	·088	House, yard, and garden (Hilton Cottage).	457	22·146	Arable.
425	3·669	Arable and stream.	458	5·142	Heathy pasture.
426	22·163	Arable.	459	31·102	Arable, rough pasture, &c.
427	·911	Houses, yards, and gardens (Ardonachie).	460	7·874	Arable and marsh.
428	16·505	Arable.	461	2·668	Public road.
429	10·193	Arable, house, stream, &c.	462	17·301	Arable, heathy pasture, &c.
430	4·503	Arable and stream.	463	1·985	Houses, yards, gardens, &c. (New Ardenachie).
431	·184	Houses, yards, and gardens (Auchtergaven).	464	7·075	Arable.
432	2·918	Arable and footpath.	465	·240	Arable.
433	20·065	Arable and footpath.	466	·797	Houses, yards, and gardens (Ardblae).
434	17·351	Arable and ruin.	467	41·414	Arable and roads.
435	16·133	Arable and house.	468	297·620	Wood, rough pasture, &c.
436	·405	Houses and yards (North Barns).	469	17·395	Arable.
437	·814	Houses, yards, and gardens (South Barns).	470	6·293	Arable.
438	1·658	Public road.	471	7·230	Arable.
439	10·887	Arable.	472	14·389.	Rough pasture.
440	12·291	Arable, rough pasture, &c.	473	19·525	Rough pasture.
			474	5·905	Arable.
			475	1·995	Arable.
			476	18·095	Arable.
			477	51·626	Arable and streams.
			478	12·036	Arable, rough pasture, &c.
			479	7·573	Arable and road.
	6122·504	<i>Carried forward.</i>		6934·885	<i>Carried forward.</i>

## PARISH OF AUCHTERGAVEN.

No. on Plan.	Area in Acres.	Remarks.	No. on Plan.	Area in Acres.	Remarks.
480	6934·885 ·668	<i>Brought forward.</i> Houses, yards, and gardens (Drumquhar).	510	7536·511 23·505	<i>Brought forward.</i> Arable and road.
481	14·769	Arable and road.	511	44·016	Arable and streams.
482	29·811	Arable.	512	2·329	Houses, yards, and gardens.
483	·864	Houses, yards, gardens, &c. (Westerton).	513	5·016	Arable.
484	115·867	Arable, rough pasture, &c.	514	9·044	Arable and stream.
485	16·055	Arable.	515	8·191	Wood, roads, &c.
486	4·059	Heathy pasture.	516	17·524	Arable.
487	12·468	Arable, roads, and stream.	517	·290	Houses, yard, and gardens.
488	1·030	Houses, yards, gardens, &c. (Cockers- stone).	518	34·156	Arable.
489	10·566	Arable and road.	519	8·838	Arable.
490	52·353	Arable, rough pasture, &c.	520	1·374	Wood.
491	·148	House, yard, & garden.	521	10·267	Arable.
492	19·962	Arable, rough pasture, &c.	522	1·281	Private road.
493	·935	Houses, yards, and gardens.	523	1·514	Arable and stream.
494	·732	Wood.	524	·579	Arable and wood.
495	24·467	Arable and stream.	525	2·131	Houses, arable, wood, &c.
496	44·244	Arable.	526	1·679	Houses, yards, &c. (Tullybelton House).
497	50·024	Arable and rough pasture.	527	1·340	Wood and road.
498	38·131	Arable.	528	7·497	Arable.
499	47·296	Arable, rough pasture, and stream.	529	20·605	Arable.
500	1·034	Houses, yards, gardens, &c. (Hill of Kinglands).	530	·488	Wood.
501	6·593	Statute labour road.	531	·250	Wood.
502	9·697	Arable.	532	22·508	Arable and stream.
503	11·310	Arable.	533	7·451	Arable.
504	1·906	Arable.	534	6·249	Arable.
505	·726	Houses, yards, and gardens (Gourdie- hill).	535	62·528	Arable.
506	22·503	Arable.	536	3·611	Rough pasture.
507	51·942	Arable, road, &c.	537	6·425	Rough pasture.
508	11·208	Arable, rough pasture, &c.	538	1·870	Wood.
509	·258	Houses, yards, and gardens (Carse of Kinglands).	539	21·637	Arable.
			540	22·816	Arable.
			541	164·773	Wood.
			542	35·869	Arable.
			543	·416	Houses, yard, and garden (Carsegreen).
			544	·200	Wood and stream.
			545	3·976	Arable and stream.
			546	3·673	Wood, road, and stream.
			547	·098	Garden.
			548	2·220	Wood and stream.
			549	·082	Wood.
			550	14·571	Arable, rough pasture, and streams.
	7536·511	<i>Carried forward.</i>		8119·398	<i>Carried forward.</i>

No. on Plan.	Area in Acres.	Remarks.	No. on Plan.	Area in Acres.	Remarks.
551	8119·398	<i>Brought forward.</i>	592	8583·135	<i>Brought forward.</i>
552	·390	Pond.	593	33·266	Arable and stream.
	1·226	Houses, yards, gardens, &c. (Tullybelton Mill).	594	7·202	Arable.
553	9·338	Statute labour road.	595	2·577	Rough pasture and stream.
554	23·891	Arable, rough pasture, and stream.	596	3·199	Occupation road.
555	1·776	Wood.	597	19·742	Arable.
556	13·169	Arable and rough pasture.	598	25·835	Arable, rough pasture, and stream.
557	14·671	Arable and rough pasture.	599	·407	Houses, yards, and gardens (Rashieley).
558	33·950	Arable, rough pasture, and stream.	600	15·997	Arable.
559	27·014	Arable and stream.	601	5·748	Arable.
560	22·393	Arable.	602	·052	Arable.
561	5·349	Statute labour road.	603	4·982	Rough pasture and marsh.
562	23·982	Arable.	604	1·812	Arable.
563	1·620	Rough pasture.	605	·324	Houses and yards (Drumad).
564	23·103	Arable.	606	4·264	Arable.
565	18·658	Arable.	607	38·677	Wood and stream.
566	36·677	Arable.	608	22·326	Arable, rough pasture, and stream.
567	2·444	Arable and road.	609	·671	Private road.
568	14·604	Arable.	610	7·434	Arable, rough pasture, and stream.
569	14·867	Arable.	611	·162	House and yard.
570	19·343	Arable.	612	3·713	Arable and stream.
571	8·570	Whins.	613	13·120	Arable.
572	·459	Pond.	614	14·655	Arable.
573	5·743	Arable.	615	·158	Arable.
574	·808	Houses, yards, gardens, &c. (Leadmore).	616	·020	Arable.
575	16·482	Arable.	617	13·182	Arable.
576	2·589	Rough pasture.	618	14·799	Arable.
577	·781	Private road.	619	16·578	Arable and stream.
578	2·227	Rough pasture.	620	33·921	Arable.
579	5·049	Arable.	621	3·723	Statute labour road.
580	11·111	Arable.	622	9·317	Arable.
581	1·163	Private road.	623	·162	Occupation road.
582	9·717	Arable.	624	13·840	Arable, rough pasture, and stream.
583	13·563	Arable.	625	·768	Houses, yards, and gardens (Jackstone).
584	13·438	Arable.	626	8·579	Arable.
585	1·235	Wood.	627	·005	Arable.
586	6·116	Arable and whins.	628	·019	Arable.
587	11·908	Whins.	629	22·879	Arable, rough pasture, and stream.
588	21·880	Arable.	630	·634	Pond (mill dam).
589	9·751	Arable.		2·086	Arable, stream, &c.
590	10·583	Arable.			
591	2·099	Statute labour road.			
	8583·135	<i>Carried forward.</i>		8949·970	<i>Carried forward.</i>

No. on Plan.	Area in Acres.	Remarks.	No. on Plan.	Area in Acres.	Remarks.
631	8949·970 1·017	<i>Brought forward.</i> Houses, yard, garden, streams, &c. (Strathord Saw Mill).	664 665	9271·637 28·436 ·406	<i>Brought forward.</i> Arable. Houses, yards, and gardens (Newmill Cottages).
632	30·734	Arable and rough pasture.	666	18·172	Arable and road.
633	24·805	Arable.	667	25·890	Arable.
634	13·032	Arable, rough pasture, &c.	668	25·034	Arable and road.
635	15·265	Arable, rough pasture, stream, &c.	669	10·488	Arable and road.
636	1·100	Houses, yards, and gardens (Loak).	670	11·543	Arable.
637	·255	Pond.	671	20·485	Arable.
638	8·060	Arable and streams.	672	15·211	Arable.
639	12·435	Arable and road.	673	119·430	Arable.
640	10·858	Arable.	674	41·903	Arable.
641	·382	House, yard, and road (Corn Mill).	675	6·716	Wood.
642	1·090	Houses, yard, gardens, and road (Loak Mill).	676	13·057	Arable and stream.
643	3·406	Arable and stream.	677	31·636	Arable, stream, and quarry.
644	19·060	Arable.	678	2·091	Arable.
645	33·057	Arable.	679	32·882	Arable.
646	·700	Arable and quarry (Den Quarry).	680	·317	Wood, &c.
647	·396	House, road, and arable (Den Cottage).	681	2·614	Arable.
648	13·823	Arable.	682	·117	Public road.
649	·071	House, yard, and garden.	683	3·106	Houses, yards, and gardens (Stanley, part of).
650	1·732	Houses, yards, gardens, &c. (Westwood).	684	·853	Houses, yards, and gardens (Stanley, part of).
651	5·481	Arable.	685	·033	Public road.
652	13·952	Turnpike road.	686	·059	Arable and stream.
653	28·034	Arable and road.	687	1·970	Turnpike road.
654	26·015	Arable.	688	1·183	Houses, yards, and gardens (Stanley, part of).
655	·313	Wood.	689	·270	Public road.
656	7·806	Arable.	690	3·421	Houses, yards, and gardens (Stanley, part of).
657	·441	Houses, yards, and gardens (East Mains).	691	·498	Public road.
658	16·725	Arable.	692	·258	Houses, yards, and gardens (Stanley, part of).
659	10·694	Arable, stream, &c.	693	·091	Public road.
660	2·288	Stream.	694	·481	Houses, yards, and gardens (Stanley, part of).
661	·931	Wood.	695	·900	Arable.
662	17·151	Arable.	696	·119	House and garden (Stanley, part of).
663	·558	Statute labour road.			
	9271·637	<i>Carried forward.</i>		9691·307	<i>Carried forward.</i>

No. on Plan.	Area in Acres.	Remarks.	No. on Plan.	Area in Acres.	Remarks.
	9691·307	<i>Brought forward.</i>		9889·707	<i>Brought forward.</i>
697	3·427	Arable.	733	21·071	Wood, rough pasture, &c.
698	7·734	Houses, yards, and gardens (Stanley, part of).	734	2·812	Houses, yards, and gardens.
699	2·160	Houses, yards, and gardens (Stanley, part of).	735	12·082	House and ornamental ground (Stanley House).
700	1·846	Public road.	736	10·412	Ornamental ground, &c.
701	1·368	Houses, yards, and gardens (Stanley, part of).	737	40·135	River Tay (part of).
			738	2·869	Stream (Shochie Burn, part of).
702	2·329	Houses, yards, and gardens (Stanley, part of).	739	92·615	Arable, rough pasture, and streams.
703	1·096	Arable.	740	16·686	Arable, rough pasture, &c.
704	2·404	Arable.	741	8·519	Arable, heathy pasture, and road.
705	·783	Private road.	742	5·055	Arable.
706	·279	Wood and garden.	743	1·088	Houses, yards, garden, &c. (Woodend).
707	·466	Wood.	744	1·278	Arable.
708	9·632	Arable and pond.	745	2·544	Arable.
709	1·951	Public road.	746	52·525	Arable, rough pasture, &c.
710	2·581	Arable.	747	16·481	Arable.
711	6·644	Railway.	748	27·359	Rough pasture.
712	·871	Public road.	749	8·082	Arable.
713	13·514	Arable.	750	6·924	Wood.
714	·218	Public road.	751	22·427	Arable and rough pasture.
715	1·985	Houses, yards, garden, &c. (Shielhill).	752	·269	House, yards, and garden (Cowford Cottage).
716	12·877	Arable.	753	·415	Arable and stream.
717	2·147	Public road.	754	6·901	Statute labour road.
718	10·809	Arable.	755	40·343	Arable.
719	·061	Arable.	756	23·395	Arable, gravel pit, and road.
720	19·295	Arable.	757	28·432	Arable.
721	·705	Arable.	758	2·077	Houses, yards, gardens, &c. (Cowford).
722	9·580	Arable and road.	759	25·968	Arable and road.
723	·350	Houses, yards, and gardens (Burnmouth).	760	23·940	Arable.
724	19·642	Arable and stream.	761	25·451	Arable.
725	14·534	Arable.	762	1·108	Wood.
726	1·051	Wood.	763	3·583	Arable.
727	1·799	Houses, yard, garden, &c. (Beech House).	764	20·453	Arable.
728	3·261	Houses, yards, &c. (Cotton Mills).			
729	·459	Mill lead.			
730	4·241	Arable and stream.			
731	·807	Private road.			
732	35·494	Arable.			
	9889·707	<i>Carried forward.</i>		10443·006	<i>Carried forward.</i>

No. on Plan.	Area in Acres.	Remarks.
	10443·006	<i>Brought forward.</i>
765	18·954	Arable and streams.
766	·200	House and garden.
767	·553	Statute labour road.
768	2·462	Houses, yards, and arable (Newmill).
769	1·419	Gardens, &c.
770	20·142	Arable.
771	·020	Garden.
772	·280	Public road.
773	8·333	Arable.
774	14·728	Arable.
775	9·128	Arable.
	10519·225	Area of the numbered portion of the Parish.
Unnumbered, drawn principally on Six-inch Scale :		
	2354·982	Moorland, &c.
	8·726	Loch Tullybelton.
	2363·708	Area unnumbered.
	10519·225	Area numbered.
	12882·933	Area of the Parish of Auchtergaven, exclusive of the detached portion.

### RECAPITULATION.

12707·685	Land.
105·014	Public roads.
6·644	Railways.
63·590	Water.
12882·933	Area of the Parish of Auchtergaven, exclusive of the detached portion.

No. on Plan.	Area in Acres.	Remarks.
PARISH OF AUCHTERGAVEN (Detached).		
Locally situated in the Parish of Moneydie.		
1	7·568	Arable.
2	8·316	Arable.
3	14·458	Arable and wood.
4	1·501	Wood.
5	14·188	Arable and stream.
6	11·196	Arable.
7	3·013	Arable and stream.
8	1·032	Houses, yards, gardens, &c.
9	14·459	Arable.
10	·864	Public road.
11	17·225	Arable and stream.
12	·229	Private road.
13	1·537	Arable, rough pasture, and stream.
14	7·132	Arable and stream.
15	·406	Public road.
16	12·500	Arable.
17	1·771	Wood.
18	1·992	Rough pasture.
19	2·316	Wood.
	121·703	

### RECAPITULATION.

120·433	Land.
1·270	Public roads.
121·703	Area of the Parish of Auchtergaven (Detached).

## RECAPITULATION FOR THE PARISH.

12828·118	Land.
106·284	Public roads.
6·644	Railways.
63·590	Water.
13004·636	Total area of the Parish of Auchtergaven, in the County of Perth.

## PARISH OF METHVEN (Detached).

No. on Plan.	Area in Acres.	Remarks.	No. on Plan.	Area in Acres.	Remarks.
				416·963	<i>Brought forward.</i>
1	7·686	Wood.	31	22·213	Arable.
2	6·624	Wood.	32	24·113	Arable, rough pasture, and stream.
3	6·107	Arable and road.			
4	·814	Wood.	33	24·554	Arable and stream.
5	3·639	Arable.	34	12·161	Arable, rough pasture, and stream.
6	·244	House and yard.			
7	10·038	Wood.	35	18·676	Arable.
8	·347	Wood.	36	1·854	Rough pasture and road.
9	·511	House, wood, and road.	37	77·424	Arable and road.
10	·106	Garden.	38	1·332	Private road.
11	·738	Wood.	39	·381	Houses and yards (Halfway).
12	29·804	Arable and stream.			
13	9·809	Arable.	40	2·029	Arable.
14	16·264	Arable, rough pasture, &c.	41	15·048	Wood.
			42	4·237	Arable and road.
15	1·251	Wood.	43	13·810	Arable.
16	1·645	Houses, yards, and gardens (Glack).	44	22·419	Arable and rough pasture.
17	·265	Houses, yard, and garden.	45	2·790	Rough pasture and stream.
18	25·837	Arable and road.	46	7·909	Arable and rough pasture.
19	8·287	Arable and gravel pit.	47	·531	Private road.
20	1·111	Houses, yards, and gardens (Gibbeston).	48	2·440	Houses, yards, gardens, &c. (Berryhill).
21	32·753	Arable and road.	49	8·344	Arable.
22	5·634	Arable.	50	·095	Arable.
23	·029	Arable.	51	30·123	Arable.
24	173·671	Arable, rough pasture, &c.	52	5·527	Arable.
			53	28·280	Arable.
25	4·116	Houses, yards, gardens, &c. (Balquharn).	54	4·254	Statute labour road.
			55	8·717	Wood.
			56	7·018	Arable.
26	15·726	Arable and footpath.	57	15·069	Arable.
27	6·239	Rough pasture, arable, and stream.	58	5·182	Arable and road.
			59	6·858	Rough pasture and stream.
28	14·823	Arable, house, and road.	60	10·978	Arable.
29	2·124	Houses, yards, and gardens (Belston).	61	1·143	Private road.
			62	3·006	Wood.
30	30·721	Arable, road, and rough pasture.	63	31·394	Arable and stream.
			64	17·447	Arable.
	416·963	<i>Carried forward.</i>		854·319	<i>Carried forward.</i>



No. on Plan.	Area in Acres.	Remarks.	No. on Plan.	Area in Acres.	Remarks.
	854·319	<i>Brought forward.</i>		1028·725	<i>Brought forward.</i>
65	16·429	Arable and stream.	79	9·221	Arable and wood.
66	10·825	Arable.	80	·110	Road and stream.
67	8·580	Arable and stream.	81	·040	Arable and stream.
68	10·256	Arable.	82	·106	Arable.
69	80·620	Arable and roads.	83	·080	Wood.
70	9·831	Arable.			
71	9·172	Arable.		1038·282	Area of the numbered part of the Parish of Methven (Detached).
72	2·525	Arable and stream.			
73	2·393	Arable and stream.		1785·326	Area unnumbered (moorland, &c.)
74	1·387	Private road.			
75	10·650	Arable and stream.		2823·608	Area of the whole of the Parish of Methven (Detached).
76	8·315	Arable and stream.			
77	·321	Pond.			
78	3·102	Houses, arable, wood, &c. (Milton).			
	1028·725	<i>Carried forward.</i>			

RECAPITULATION.

2819·033	Land.
4·254	Public roads.
·321	Water.
<hr/>	
2823·608	Area of the Parish of Methven (Detached), in the County of Perth.
<hr/>	

# INDEX TO PLACES

IN THE

## PARISH OF AUCHTERGAVEN, AND METHVEN PARISH (Detached).

### COUNTY OF PERTH.

Name of Place.	No. of Sheet.		Descriptive Remarks.
	6-inch scale.	25·344-inch scale.	
Airleywight - - -	LXXIII.	11	A mansion.
Ardblae - - -	"	12	Five cothouses.
Ardonachie - - -	"	11	A large farmsteading.
Auchtergaven - - -	"	"	A dwelling house, &c.
Back Mill - - -	"	10	A farmsteading and corn mill.
Balmacolly - - -	"	10 & 14	A farmsteading and corn mill.
Balquharn - - -	"	5	Cottars houses.
Bankfoot - - -	"	11	A large village.
Beech House - - -	LXXIV.	13	A dwelling house.
Burnmouth - - -	"	"	A farmsteading.
Belston - - -	LXXIII.	6 & 10	Two old farmsteadings.
Berryhill - - -	"	9	A large farmsteading.
Boglehall - - -	"	2	Two dwelling houses, &c.
Bridge-end Cottage - - -	"	11	
Broompark - - -	"	"	A small farmsteading.
Cairniehill - - -	"	"	Part of the village of Bankfoot.
Cairnleith - - -	"	7	Two cothouses.
Carsegreen - - -	"	14	A farmsteading.
Carse of Kinglands - - -	"	13	A farmsteading.
Cockerstone - - -	"	"	A farmsteading.
Corrielea - - -	"	"	A large farmsteading.
Coulterenny - - -	"	7	A farmsteading.
Cowford - - -	LXXXV.	2	A farmsteading.
Cowford Cottage - - -	"	"	A small dwelling house.
Den Cottago - - -	"	15	
Drumad - - -	"	"	A farmsteading.
Drumquhar - - -	"	13	A farmsteading.
East Mains - - -	LXXIII.	16	A small hamlet.
East Nether Bleloek - - -	"	11	A farmsteading.
Farkhill - - -	"	10	A small farmsteading.
Gall - - -	"	11	Two dwelling houses.
Garry - - -	"	16	Four cottars houses.
Gelly - - -	"	3	A dwelling house.
Gibbeston - - -	"	5	Cottars houses.
Glack - - -	"	"	Two farmsteadings.
Gourdichill - - -	"	13	A farmsteading.
Halfway - - -	"	9	A dwelling house, &c.
Harrowfield - - -	"	2	A farmsteading.
Hilton Cottage - - -	"	11	A dwelling house.
Hill of Kinglands - - -	"	13	A farmsteading.
Hill of Logiebride - - -	"	11	A farmsteading.
Jackstone - - -	"	15	A farmsteading.

Name of Place.	No. of Sheet.		Descriptive Remarks.
	6-inch scale.	25·344-inch scale.	
Kirkstyle - - - -	LXXIII.	10	A dwelling house, &c.
Leadmore - - - -	"	14	A farmsteading.
Little Tullybelton - - - -	"	10	A farmsteading.
Loak - - - -	"	15	A large farmsteading.
Loak Mill - - - -	"	"	A farmsteading and mill.
Mains of Airleywight - - - -	"	6 & 7	A farmsteading, &c.
Meikle Obney - - - -	"	2	A farmsteading.
Middle Blelock - - - -	"	"	A farmsteading.
Middleton - - - -	"	6	A farmsteading.
Milton - - - -	"	10	A farmsteading.
Muirend - - - -	"	6	A dwelling house and ruins.
Muirheadston - - - -	"	2	Two dwelling houses, &c.
Muirlands - - - -	"	"	A farmsteading.
Nether Blelock - - - -	"	11	A large farmsteading.
Nether Obney - - - -	"	6	Two farmsteadings.
New Ardonachie - - - -	"	12	A farmsteading, &c.
Newlea - - - -	"	"	A dwelling house, &c.
Newmill - - - -	LXXXV.	4	A large farmsteading.
Newmill Cottages - - - -	LXXIII.	16	
North Barns - - - -	"	11	A farmsteading.
Over Blelock - - - -	"	10	A large farmsteading.
Prieston - - - -	"	11	A small farmsteading.
Rashieley - - - -	"	15	A farmsteading.
Shielhill - - - -	LXXIV.	13	A large farmsteading.
Soutarhill - - - -	LXXIII.	11	A dwelling house and corn mill.
South Barns - - - -	"	"	A farmsteading.
Speediehill - - - -	"	10	A farmsteading.
Stanley - - - -	LXXIV.	13	A large village.
Stanley House - - - -	"	"	A mansion.
Stanley Mills (cotton) - - - -	"	"	
Staredam - - - -	LXXIII.	2	A dwelling house, &c.
Strath-head - - - -	"	5	A dwelling house.
Strath More - - - -	"	1	A district.
Strathord Saw Mill - - - -	"	15	A dwelling house and saw mill.
Sunnybrae - - - -	"	6	A farmsteading.
The Feus - - - -	LXXIV.	13	A portion of Stanley village.
Tullybelton - - - -	"	9, 10, & 13	A few cothouses, &c.
Tullybelton House - - - -	"	14	A mansion.
Tullybelton Mill - - - -	"	10	A farmsteading and corn mill.
Upper Obney - - - -	"	5	A farmsteading.
Viewfield - - - -	"	7	A villa.
Waterloo - - - -	"	6	A small village.
Westerton - - - -	LXXIII.	13	A farmsteading.
Westwood - - - -	"	16	A farmsteading.
Woodend - - - -	LXXXV.	1	A small farmsteading.

LONDON :  
Printed by GEORGE E. EYRE and WILLIAM SPOTTISWOODE,  
Printers to the Queen's most Excellent Majesty.  
For Her Majesty's Stationery Office.



ORDNANCE SURVEY OF SCOTLAND.

---

BOOK OF REFERENCE TO THE PLAN  
OF THE  
PARISH OF AUCHTERHOUSE,

CONTAINING 5712·504 ACRES ;

ALSO

PARISH OF CAPUTH (DETACHED, NO. 2),

CONTAINING 285·151 ACRES ;

AND

PARISH OF TEALING (DETACHED),

CONTAINING 195·083 ACRES ;

IN THE

COUNTY OF FORFAR,

---

COLONEL SIR HENRY JAMES, R.E., F.R.S., F.G.S., &c.

SUPERINTENDENT OF THE ORDNANCE SURVEY.

---


PRINTED AT THE ORDNANCE SURVEY OFFICE, SOUTHAMPTON.

---

1863.

---

*Price One Shilling and Sixpence.*



ound,  
o one

e area

k.

cluded

4.

ntains  
erence  
Plans,

Scales

. **W**

. **T**

. **T**

on

*quent*

*C.F.*

*T.C.*


*C.W.*

*Def.*

*T.S.*

part at which the change takes place.

w the





## EXPLANATORY REMARKS.

---

The Scale of the Parish Plans is the 1-2500th of the actual length on the ground, and is equal to 25·344 inches to a mile, which is very approximately equal to one square inch to one acre, the square of 1·0018 inch being equal to one acre.

The length of each sheet is one and a-half miles, and the width one mile, the area of each sheet is therefore 960 acres.

Each enclosure has a reference number to the area which is given in this Book.

The Braces [*f*] on the plans are to indicate that the spaces so braced are included under the same reference number.

The Altitudes in feet above the Mean Level of the Sea are written thus —31·4.

The Scale of the Plans of the County is 6 inches to a mile, and each sheet contains the same area as 16 sheets of the Parish Plans. There is, therefore, a double reference number to each sheet as VI. 9., the Roman Numerals referring to the County Plans, the Arabic Figures to the Parish Plans.

The following are the characters employed on the Ordnance Plans on the Scales of 1·2500 and 6 inches to a mile:—

County Names .....	C		Hundreds or Wards .....	W
Parishes .....	P		Townships .....	T
Extra Parochial .....	E		Division of Townships .....	T
Antiquities .....				}
			ROMAN	
			<i>Druidical or Saxon</i>	
			<i>Norman or Subsequent</i>	

The descriptions of the boundaries are shown by the following initials:—

Centre of Stream .....	C.S.		Centre of Fence .....	C.F.
Centre of Road .....	C.R.		Top of Cop .....	T.C.
Side of Stream or Drain ..	S.S. or S.D.		Centre of Wall .....	C.W.
Root of Hedge .....	R.H.		Defaced .....	Def.
Face of Wall .....	F.W.		Track of Stream .....	T.S.
Undefined .....				<i>Und.</i>

Where a change occurs in the boundaries, the symbol [o—o] is used to show the part at which the change takes place.

# TABLE

FOR CONVERTING DECIMAL PARTS OF AN ACRE INTO ROODS AND PERCHES.

Perches.	0 Rood.	1 Rood.	2 Roods.	3 Roods.	Perches.	0 Rood.	1 Rood.	2 Roods.	3 Roods.
0	·000	·250	·500	·750	21	·131	·381	·631	·881
1	·006	·256	·506	·756	22	·137	·387	·637	·887
2	·012	·262	·512	·762	23	·144	·394	·644	·894
3	·019	·269	·519	·769	24	·150	·400	·650	·900
4	·025	·275	·525	·775	25	·156	·406	·656	·906
5	·031	·281	·531	·781	26	·162	·412	·662	·912
6	·037	·287	·537	·787	27	·169	·419	·669	·919
7	·044	·294	·544	·794	28	·175	·425	·675	·925
8	·050	·300	·550	·800	29	·181	·431	·681	·931
9	·056	·306	·556	·806	30	·187	·437	·687	·937
10	·062	·312	·562	·812	31	·194	·444	·694	·944
11	·069	·319	·569	·819	32	·200	·450	·700	·950
12	·075	·325	·575	·825	33	·206	·456	·706	·956
13	·081	·331	·581	·831	34	·212	·462	·712	·962
14	·087	·337	·587	·837	35	·219	·469	·719	·969
15	·094	·344	·594	·844	36	·225	·475	·725	·975
16	·100	·350	·600	·850	37	·231	·481	·731	·981
17	·106	·356	·606	·856	38	·237	·487	·737	·987
18	·112	·362	·612	·862	39	·244	·494	·744	·994
19	·119	·369	·619	·869	40	·250	·500	·750	1·000
20	·125	·375	·625	·875					

N.B.—To convert Decimal Fractions of an Acre into Roods and Perches, multiply the decimal first by 4 and then by 40, preserving the same number of decimals in the product.

Examples—		Acres.	Acres.
		633·357	527·013
		4	4
		1·428	·052
		40	40
A.	R. P.	17·120	2·080
633	1 17		527 0 2

# PARISH OF AUCHTERHOUSE,

IN THE

## COUNTY OF FORFAR.

No. on Plan.	Area in Acres.	Description.	No. on Plan.	Area in Acres.	Description.
1	29·356	Arable.		1198·911	<i>Brought forward.</i>
2	286·525	Heathy pasture, furze, road, stream, and quarries.	28	·125	House, garden, & waste.
			29	7·952	Arable.
			30	2·362	Arable.
3	·475	Quarry & road.	31	1·551	Marsh & stream.
4	6·116	Quarry & road.	32	3·124	Arable, marsh, & stream
5	2·827	Marsh.	33	11·397	Arable & stream.
6	2·400	Rough pasture, road, & stream.	34	10·253	Arable & stream.
			35	17·534	Arable, road, & stream.
7	38·320	Arable, road, stream, & rough pasture.	36	12·165	Arable & road.
			37	23·804	Arable.
8	10·801	Heathy pasture, furze, road, & stream.	38	23·405	Arable.
			39	20·187	Arable.
9	2·365	Rough pasture and road.	40	19·379	Arable & road.
			41	3·487	Houses, gardens, arable road, & slope.
10	·058	House & waste.			
11	1·957	Houses, garden, arable, & road.	42	·310	Mill dam.
			43	20·545	Arable.
12	·383	Arable.	44	·439	House, garden, arable, & waste.
13	1·055	Rough pasture.			
14	21·975	Arable & rough & heathy pasture.	45	20·415	Arable & road.
			46	·138	Wood.
15	9·821	Heathy pasture, marsh, & stream.	47	11·388	Arable & road.
			48	15·621	Arable.
16	·491	Pond.	49	·884	Furze, stream, & slopes.
17	711·250	Wood, roads, quarry, & pond.	50	15·025	Arable & stream.
			51	22·871	Arable & stream.
18	3·749	Wood.	52	1·751	Marsh & stream.
19	14·771	Rough & heathy pasture & stream.	53	10·742	Arable.
			54	25·228	Arable & stream.
20	9·809	Arable & wood.	55	·131	House & garden.
21	9·450	Arable & slope.	56	2·884	Statute labor road (publie).
22	1·673	Statute labor road (publie).	57	13·935	Arable.
23	8·400	Arable.	58	12·254	Arable, slope, & furze.
24	·769	Houses, garden, arable, road, & waste.	59	·121	Wood & stream.
			60	15·216	Arable, road, & stream.
25	8·229	Arable & slope.	61	·382	Wood & stream.
26	7·946	Arable & marsh.	62	4·272	Furze, quarry, pond, & stream.
27	7·940	Arable.			
	1198·911	<i>Carried forward.</i>		1550·188	<i>Carried forward.</i>

## PARISH OF AUCHTERHOUSE.

No. on Plan.	Area in Acres.	Description.	No. on Plan.	Area in Acres.	Description.
	1550·188	<i>Brought forward.</i>		1811·045	<i>Brought forward.</i>
63	·283	Gravel pit.	100	·685	Marsh.
64	17·202	Arable & stream.	101	·631	Pond.
65	12·460	Arable.	102	11·125	Arable & furze.
66	13·439	Arable.	103	·554	Houses, gardens, arable road, & waste.
67	·330	Houses, garden, road, & waste.	104	4·808	Arable.
68	20·287	Arable & road.	105	5·081	Arable.
69	3·232	Arable, furze, & stream.	106	·990	Houses, garden, arable, road, & waste.
70	·403	Houses, gardens, road, & waste.	107	1·572	Arable.
71	4·389	Arable & road.	108	3·110	Arable.
72	·418	House, road, furze, & slope.	109	·519	Houses, garden, & waste
73	·848	House, garden, arable, & road.	110	16·953	Arable & road.
74	2·506	Arable.	111	·142	House, garden, & waste.
75	·139	Garden & arable.	112	4·122	Heathy pasture, furze, & quarry.
76	·069	Houses, garden, & waste	113	15·294	Arable.
77	20·482	Arable & road.	114	10·615	Arable.
78	·701	Houses, gardens, road, & waste.	115	9·088	Arable & pond.
79	2·502	Rough pasture, road, & pond.	116	51·427	Arable & road.
80	45·224	Arable, road, stream, & pond.	117	22·262	Arable, road, & furze.
81	·677	Houses, garden, road, & waste.	118	30·246	Heathy pasture, furze, & road.
82	5·096	House, garden, arable, & roads.	119	2·797	Arable.
83	·266	House, garden, road, & waste.	120	1·629	Arable.
84	2·650	Statute labor road (public).	121	1·603	Arable.
85	3·872	Arable.	122	2·442	Public road.
86	1·153	Wood & rocks.	123	5·057	Arable.
87	·514	Wood.	124	3·366	Arable.
88	22·722	Arable.	125	·203	Private road.
89	1·233	Arable.	126	2·048	Arable.
90	·768	Wood.	127	5·853	Arable.
91	3·460	Arable.	128	6·662	Arable.
92	13·207	Arable & stream.	129	·491	House & gardens.
93	·534	Houses, garden, arable, & road.	130	2·237	Arable & road.
94	1·503	Arable.	131	·243	Garden.
95	3·142	Statute labor road (public).	132	·309	House & garden.
96	15·447	Arable.	133	·787	House, garden, road, rough pasture, and stream.
97	16·064	Arable.	134	59·139	Wood & road.
98	3·134	Wood.	135	4·622	Arable, road, & furze.
99	20·501	Arable, road, & quarry.	136	77·588	Heathy pasture, furze, road, & quarry.
	1811·045	<i>Carried forward.</i>		2193·167	<i>Carried forward.</i>

No. on Plan.	Area in Acres.	Description.	No. on Plan.	Area in Acres.	Description.
	2193·167	<i>Brought forward.</i>		2778·027	<i>Brought forward.</i>
143	·407	Arable.	187	·284	Arable.
144	·185	Arable.	188	2·135	Arable.
145	·158	Wood.	189	·238	Wood.
146	78·148	Heathy pasture, furze, & stream.	190	4·721	Wood.
147	5·582	Arable, road, mill dam, & furze.	191	16·953	Arable & stream.
148	13·833	Arable.	192	15·561	Arable & road.
149	12·234	Arable.	193	21·954	Arable & stream.
150	68·505	Heathy pasture & furze.	194	5·740	Arable & stream.
151	64·691	Rough pasture, furze, & quarries.	195	26·128	Arable & road.
152	·227	Newton Quarry.	196	13·535	Arable.
153	6·033	Arable & road.	197	9·527	Arable.
154	11·587	Arable.	198	17·637	Arable.
155	13·077	Arable.	199	22·712	Arable.
156	14·745	Arable & stream.	200	·392	Wood.
157	15·821	Arable & stream.	201	3·397	Statute labor road (public).
158	·280	Wood.	202	19·565	Arable.
159	15·229	Arable.	203	13·350	Arable & road.
160	1·484	Wood, stream, &c. (railway).	204	10·791	Arable.
161	·482	Private road.	205	7·025	Arable.
162	·564	Houses, garden, & waste	206	16·246	Arable & road.
163	18·962	Arable & stream.	207	21·796	Arable.
164	·107	House & road.	208	5·682	Wood.
165	5·422	Arable.	209	13·976	Arable.
166	10·842	Arable.	210	·757	Wood & quarry.
167	12·917	Arable.	211	23·255	Arable.
168	15·810	Arable.	212	7·713	Arable & road.
169	13·099	Arable.	213	8·603	Dundee and Newtyle Railway.
170	13·709	Arable.	214	2·426	Houses, garden, arable, wood, & road.
171	3·274	Houses, garden, yard, arable, road, & mill dam.	215	·219	Arable.
172	12·804	Arable & road.	216	·489	Mill dam.
173	12·823	Arable.	217	·991	Houses, gardens, waste, & stream.
174	14·988	Arable & road.	218	·323	House, garden, stream, & waste.
175	8·582	Arable.	219	19·736	Arable.
176	1·371	Private road.	220	1·231	Wood.
177	12·352	Arable.	221	14·788	Arable & stream.
178	12·654	Arable.	222	12·453	Arable.
179	16·559	Arable.	223	1·848	Houses, yard, road, & waste.
180	15·225	Arable.	224	6·445	Arable & stream.
181	22·579	Arable & road.	225	2·600	Arable & stream.
182	·573	Wood.	226	3·208	Arable.
183	20·427	Arable & road.	227	·133	House, arable, & waste.
184	1·085	Arable.	228	18·043	Arable.
185	1·951	Arable & stream.	229	15·126	Arable.
186	13·473	Arable.			
	2778·027	<i>Carried forward.</i>		3187·759	<i>Carried forward.</i>

## PARISH OF AUCHTERHOUSE.

No. on Plan.	Area in Acres.	Description.	No. on Plan.	Area in Acres.	Description.
	3187·759	<i>Brought forward.</i>		3440·559	<i>Brought forward.</i>
230	2·743	Statute labor road (public).	269	·680	Houses, gardens, arable & waste.
231	·384	Statute labor road (public).	270	22·580	Arable.
232	1·979	Arable & stream.	271	1·489	Houses, gardens, arable & waste.
233	17·315	Arable.	272	2·539	Houses, gardens, arable & waste.
234	·537	Houses, garden, arable, road, & waste.	273	4·831	Arable.
235	·797	Arable & shed.	274	12·311	Arable.
236	2·969	House, orchard, and stream.	275	14·664	Arable.
237	6·323	Houses, gardens, wood, & ornamental ground.	276	2·523	Statute labor road (public).
238	1·657	Wood, stream, & road.	277	11·466	Arable.
239	12·099	Arable.	278	·225	Mill dam.
240	·394	Wood.	279	·885	House, garden, arable, & waste.
241	8·391	Arable & stream.	280	1·526	Houses, garden, arable, yard, & road.
242	13·106	Arable.	281	28·987	Arable & road.
243	8·111	Arable.	282	1·305	Wood.
244	12·956	Trust road (public).	283	9·639	Arable.
245	12·110	Arable.	284	2·038	Arable.
246	·488	House, garden, arable, & waste.	285	·939	Arable.
247	·840	Wood.	286	·358	Houses, garden, & waste
248	·278	Wood.	287	10·302	Arable.
249	11·316	Arable.	288	9·174	Arable.
250	10·822	Arable.	289	20·695	Arable.
251	·170	Wood.	290	5·910	Arable.
252	18·511	Arable.	291	22·307	Arable.
253	·293	House & garden.	292	18·876	Arable.
254	7·216	Arable.	293	16·305	Arable.
255	·518	Private road.	294	1·714	Quarry.
256	·232	House, garden, arable, & waste.	295	3·438	Arable.
257	2·415	Arable & slope.	296	1·539	Quarry & pond.
258	8·717	Arable.	297	1·667	Statute labor road (public).
259	·939	Arable.	298	14·343	Arable.
260	·521	Statute labor road (public).	299	·577	House, garden, & ornamental ground.
261	9·015	Arable.	300	1·670	Statute labor road (public).
262	12·456	Arable.	301	16·478	Arable.
263	22·059	Arable.	302	8·995	Arable.
264	17·269	Arable.	303	20·769	Arable.
265	12·816	Arable.	304	15·500	Arable.
266	8·968	Arable.	305	13·873	Arable.
267	1·307	Arable & house.	306	19·729	Arable.
267a	·796	Church & graveyard.	307	20·811	Arable.
268	2·038	Houses, garden, arable, & ornamental ground.	308	15·094	Arable.
268a	·929	Public roads.	309	6·048	Arable.
	3440·559	<i>Carried forward.</i>		3825·358	<i>Carried forward.</i>

No. on Plan.	Area in Acres.	Description.	No. on Plan.	Area in Acres.	Description.
	3825·358	<i>Brought forward.</i>		4318·663	<i>Brought forward.</i>
310	6·205	Arable.	355	·095	House & garden.
311	·209	Quarry & pond.	356	11·687	Arable.
312	13·780	Arable.	357	8·161	Wood & road.
313	4·413	Statute labor road (public).	358	9·820	Arable.
314	16·223	Arable & road.	359	9·420	Arable & stream.
315	·510	Private road.	360	10·228	Arable & stream.
316	10·657	Arable.	361	11·055	Arable.
317	10·518	Arable & stream.	362	12·040	Arable & stream.
318	10·849	Arable & stream.	363	10·359	Arable.
319	·189	Private road.	364	23·121	Arable & stream.
320	9·828	Arable.	365	7·134	Wood.
321	1·076	Dundee and Newtyle Railway.	366	3·610	Public road.
322	·202	Private road.	367	10·715	Arable.
323	12·615	Arable.	368	17·369	Arable.
324	·739	Houses, gardens, road, arable, & waste.	369	2·089	Public road.
325	1·571	Arable.	370	7·919	Arable.
326	1·791	Arable.	371	9·187	Arable.
327	·364	House, garden, & road.	372	·097	Mill dam.
328	8·918	Arable.	373	15·222	Arable & pond.
329	12·273	Arable & road.	374	2·357	Wood.
330	11·489	Arable.	375	21·980	Arable.
331	13·251	Arable.	376	22·527	Arable & stream.
332	2·292	Arable & stream.	377	10·131	Arable.
333	8·025	Arable & stream.	378	8·492	Arable.
334	94·546	Wood & roads.	379	7·824	Arable.
335	16·791	Arable.	380	7·093	Arable & stream.
336	16·961	Arable.	381	20·287	Arable.
337	13·028	Arable.	382	15·725	Arable.
338	6·590	Arable.	383	18·092	Arable.
339	13·544	Arable.	384	17·855	Arable.
340	23·938	Arable.	385	11·063	Arable & road.
341	19·757	Arable & road.	386	1·422	Houses, garden, yard, arable, & waste.
342	·211	Pond.	387	9·249	Arable & stream.
343	15·866	Arable & road.	388	·146	House & garden.
344	18·663	Arable.	389	1·604	Statute labor road (public).
345	·522	House, garden, & waste.	390	10·661	Arable.
346	9·540	Arable & footpath.	391	·241	Mill dam.
347	·332	House, garden, & waste.	392	1·357	Arable & stream.
348	11·651	Arable.	393	·347	Drying green.
349	2·166	Houses, garden, yard, arable, road, stream, & waste.	394	·404	Houses, garden, stream, & waste.
350	23·871	Arable & stream.	395	18·535	Arable & stream.
351	1·210	Private road.	396	17·428	Arable.
352	24·766	Arable.	397	3·822	Arable & stream.
353	10·254	Arable & stream.	398	4·731	Arable.
354	11·111	Arable.	399	1·881	Houses, gardens, yard, arable, road, and waste.
	4318·663	<i>Carried forward.</i>		4733·245	<i>Carried forward.</i>

## PARISH OF AUCHTERHOUSE.

No. on Plan.	Area in Acres.	Description.	No. on Plan.	Area in Acres.	Description.
	4733·245	<i>Brought forward.</i>		5198·897	<i>Brought forward.</i>
400	2·523	Arable.	442	1·980	Houses, garden, pond, & arable.
401	1·411	Arable & footpath.			
402	1·316	Arable.	443	3·255	Houses, garden, stream, arable, road, & waste.
403	2·626	Furze.			
404	1·534	Arable.	444	14·349	Arable & quarry.
405	2·007	Furze.	445	10·669	Arable & stream.
406	1·446	Arable.	446	17·279	Arable & stream.
407	·067	Rough pasture & road.	447	14·404	Arable.
408	15·035	Arable, gravel pit, & furze.	448	16·965	Arable.
			449	·245	Wood.
409	·313	Quarry.	450	20·907	Arable.
410	·186	House, garden, road, & waste.	451	·403	Wood.
			452	13·609	Arable.
411	3·334	Arable & footpath.	453	21·275	Arable.
412	6·224	Rough pasture, stream, & furze.	454	14·754	Arable.
			455	17·106	Arable & stream.
413	8·160	Arable.	456	·304	Private road.
414	6·804	Arable.	457	2·992	Arable.
415	7·546	Arable.	458	18·479	Arable.
416	7·571	Arable.	459	15·148	Arable.
417	2·700	Statute labor road (publie).	460	2·711	Arable & wood.
			461	1·180	Houses, yard, & arable.
418	16·416	Arable, furze, & stream.	462	1·724	Arable, wood, houses, & garden.
419	3·681	Arable & stream.			
420	20·097	Arable.	463	17·926	Arable.
421	15·757	Arable.	464	5·335	Arable.
422	11·828	Arable & footpath.	465	7·255	Arable & stream.
423	15·880	Arable.	466	·856	Houses, gardens, yard, road, & waste.
424	21·040	Arable & stream.			
425	·556	Mill dam.	467	13·188	Arable & road.
426	5·016	Arable & stream.	468	4·964	Statute labor road (publie).
427	15·683	Arable.			
428	·889	Houses, garden, arable, stream, & waste.	469	·944	Wood.
			470	14·189	Arable.
429	40·413	Arable.	471	34·626	Arable & stream.
430	152·325	Wood & roads.	472	14·061	Arable & stream.
431	19·630	Arable.	473	1·515	Houses, gardens, yard, arable, & waste.
432	19·038	Arable & quarry.			
433	1·375	Arable & stream.	474	·167	Mill dam.
434	·170	Mill dam.	475	·719	Wood.
435	·581	Mill dam.	476	13·197	Arable.
436	2·777	Houses, garden, yard, arable, road, and waste.	477	5·570	Arable.
			478	4·117	Dundee and Newtyle Railway.
437	19·781	Arable.	479	10·943	Arable.
438	7·389	Arable & stream.	480	23·033	Arable & furze.
439	2·432	Arable.	481	12·385	Arable.
440	1·316	Houses, garden, arable, stream, & waste.	482	·856	Publie road.
			483	16·302	Arable & stream.
441	·779	Publie road.			
	5198·897	<i>Carried forward.</i>		5610·783	<i>Carried forward.</i>



PARISH OF AUCHTERHOUSE.

No. on Plan.	Area in Acres.	Description.	No. on Plan.	Area in Acres.	Description.
484	5610·783 2·091	<i>Brought forward.</i> Houses, quarry, and pond.	488	5660·731 18·660	<i>Brought forward.</i> Arable.
485	18·133	Arable, furze, & stream.	489	18·933	Arable.
486	13·527	Arable.	490	12·112	Arable, road, & gravel pit.
487	16·197	Arable.	491	2·068	Arable.
	5660·731	<i>Carried forward.</i>		5712·504	

RECAPITULATION.

5632·459	Land.
60·596	Public Roads.
15·280	Railways.
4·169	Water.
5712·504	Total Area of the Parish of Auchterhouse, in the County of Forfar.

# PARISH OF CAPUTH

(DETACHED, NO. 2),

IN THE

COUNTY OF FORFAR.

No. on Plan.	Area in Acres.	Description.	No. on Plan.	Area in Acres.	Description.
1	10·666	Wood & road.		124·118	<i>Brought forward.</i>
2	12·568	Arable.	22	1·414	Houses, mill dam, arable, & yard.
3	11·985	Arable.			
4	8·671	Wood & road.	23	·449	Private road.
5	1·548	Wood.	24	14·277	Arable.
6	10·756	Wood & road.	25	16·047	Arable & road.
7	12·074	Arable & road.	26	16·297	Arable.
8	·258	House, garden, & road.	27	·718	Houses, garden, pond, road, & slope (Dundee & Newtyle Railway, part of—Balbeuchley Engine House).
9	1·104	Statute labor road (public).			
10	·622	Wood & quarry.			
11	3·393	Wood.			
12	·221	Houses & garden.	28	11·572	Arable.
13	8·215	Wood.	29	2·241	Dundee and Newtyle Railway.
14	13·732	Arable.			
15	·431	Mill dam.	30	18·723	Arable.
16	7·548	Arable.	31	·499	Wood & road.
17	1·184	Private road.	32	11·991	Arable.
18	·367	Wood.	33	8·871	Arable.
19	12·316	Arable.	34	11·361	Arable & road.
20	3·891	Houses, garden, arable, & ornamental ground	35	16·648	Arable.
			36	11·700	Arable & road.
21	2·568	Arable.	37	18·225	Arable & road.
	124·118	<i>Carried forward.</i>		285·151	

## RECAPITULATION.

280·657	Land.
1·104	Public roads.
2·959	Railways.
·431	Water.
<hr/>	
285·151	Area of the Parish of Caputh (Detached, No. 2), in the County of Forfar.

# PARISH OF TEALING

(DETACHED),

IN THE

COUNTY OF FORFAR.

No. on Plan.	Area in Acres.	Description.	No. on Plan.	Area in Acres.	Description.
1	12·879	Wood, road, & quarry.		93·831	<i>Brought forward.</i>
2	·825	Houses, gardens, and waste.	16	17·593	Arable.
			17	·097	Houses, garden, & waste
3	1·242	Statute labor road (public).	18	·180	Private road.
			19	16·651	Arable.
4	3·611	Wood.	20	11·460	Arable.
5	2·587	Arable & footpath.	21	·144	Mill dam.
6	·352	Houses, garden, quarry, & waste.	22	3·719	Arable.
			23	·804	House, arable, & road.
7	·511	Houses, gardens, road, & waste.	24	5·315	Arable.
			25	12·775	Arable & stream.
8	12·777	Arable.	26	1·241	Houses, garden, yard, road, &c.
9	14·430	Arable.			
10	1·120	Public road.	27	1·236	Dundee and Newtyle Railway.
11	9·492	Arable.			
12	11·510	Rough pasture, furze, road, &c.	28	11·114	Arable.
			29	3·541	Arable.
13	1·579	Wood.	30	·475	Private road.
14	10·426	Wood.	31	14·907	Arable, wood, and stream.
15	10·490	Arable.			
	93·831	<i>Carried forward.</i>		195·083	

## RECAPITULATION.

191·341	Land.
2·362	Public roads.
1·236	Railway.
·144	Water.
<hr/>	
195·083	Area of the Parish of Tealing (Detached), in the County of Forfar.

NOTE :—Caputh Parish (Detached, No. 2), the Area of which is given in page 8, and Tealing Parish (Detached), the Area of which is given above, adjoin each other, and are situated at the east side of the Parish of Auchterhouse; they are both published with the Plans of that Parish.

# INDEX TO PLACES

IN THE

PARISH OF AUCHTERHOUSE.

COUNTY OF FORFAR.

Name of Place.	No. of Sheet.		Descriptive Remarks.
	6-inch scale.	25·344-inch scale.	
Auchterhouse.....	XLIX.	6	A mansion.
Adamston Wood .....	”	10	
Auchterhouse T. P. ....	”	11	
Boniton .....	”	2	A hamlet.
Burnhead .....	”	6	A house.
Cotton.....	”	6	A dwelling.
Church .....	”	7	
Dundee & Newtyle Railway..	”	2	
Druidical Altar .....	”	3	
Dighty Water .....	”	10	
Denhead.....	”	11	A house.
Dronley .....	”	11	A farm house.
East Myreland .....	”	3	A farmsteading.
East Mains.....	”	6	A farm house.
Eastfield .....	”	7	A farm house.
East Adamston .....	”	10	A house.
East Adamston Mill .....	”	10	
Funnyneuk.....	”	3	A dwelling house.
Greenford .....	”	3	A dwelling house.
Gateside .....	”	6	A farmsteading.
Hosiepark .....	”	11	A dwelling house.
Haining .....	XLIII.	15	A farmsteading.
Hill of West Mains .....	XLIX.	6	
Knowehead .....	”	7	Cottages.
Kirkton of Auchterhouse .....	”	7	A village.
Kirkton .....	”	7	A dwelling house.
Little Scotston .....	”	3	A dwelling house.
Landhead .....	”	3	A house.
Leoch.....	”	11	A farmsteading.
Little Dronley .....	”	11	Cottages.
Moss of Pitnappie .....	”	2	

Name of Place.	No. of Sheet.		Descriptive Remarks.
	6-inch scale.	25'344-inch scale.	
Manse .....	XLIX.	7	
Mid Leoch .....	„	7	A farmsteading.
Newton .....	„	2	A farmsteading.
Newton Quarry .....	„	6	
Parkhead .....	„	3	A house.
Parkhead Quarries .....	„	7	
Scotston Quarries .....	XLIII.	15	
Scotston .....	XLIX.	2	A farmsteading.
Templelands .....	„	11	A farmsteading.
Templeton .....	„	11	A farm house.
Whitehillfaulds .....	„	2	A dwelling house.
West Myreland .....	„	2	A dwelling house.
West Mains .....	„	6	
Wallace Tower .....	„	6	Ruins.
West Adamston.....	„	10	A house.

PARISH OF CAPUTH (DETACHED, NO. 2).

Balbeuchley House .....	XLIX.	7	A residence.
Balbeuchley Engine House ..	„	7	For the Balbeuchley Incline.
Dundee & Newtyle Railway..	„	2	
	„		

PARISH OF TEALING (DETACHED).

Dundee & Newtyle Railway..	XLIX.	7	
Newton of Pitpointie .....	„	7	A few cottages.
Pitpointie .....	„	7	A farmsteading.



ORDNANCE SURVEY OF SCOTLAND.

---

BOOK OF REFERENCE TO THE PLAN

OF THE

PARISH OF AUCHTERLESS,

IN THE

COUNTY OF ABERDEEN,

CONTAINING 16841·575 ACRES.

---

MAJOR-GENERAL SIR HENRY JAMES, R.E., F.R.S., F.G.S., &c.,  
SUPERINTENDENT OF THE SURVEY.



LONDON:


PRINTED BY GEORGE E. EYRE AND WILLIAM SPOTTISWOODE,  
PRINTERS TO THE QUEEN'S MOST EXCELLENT MAJESTY,  
FOR HER MAJESTY'S STATIONERY OFFICE.

1871.

*Price Two Shillings and Sixpence.*

[7142.—50.—12/71.]





ORDNANCE SURVEY OF SCOTLAND  

---

PARISH OF AUCHTERLESS  
ABERDEENSHIRE  
INDEX TO THE SHEETS

*Published on the Scale of  $\frac{1}{2500}$  or 25.344 Inches to a Mile*

Scale of this Index One Inch to a Mile

## EXPLANATORY REMARKS.

The scale of the Parish Plans is the 1-2500th of the actual length on the ground, and is equal to 25·344 inches to a mile,\* which is very approximately equal to one square inch to one acre, the square of 1·0018 inch being equal to one acre.

The length of each sheet is 1½ miles, and the width 1 mile, the area of each sheet is therefore 960 acres.

Each enclosure has a reference number to the area which is given in this Book.

The Braees (*f*) on the plans are to indicate that the spaces so braeced are included under the same reference number.

The Altitudes in feet above the Mean Level of the Sea are written thus—31·4.

The Scale of the Plans of the County is 6 inches to a mile, and each sheet contains the same area as 16 sheets of the Parish Plans. There is therefore a double reference number to each sheet, as VI. 9., the Roman Numerals referring to the County Plans, the Arabic Figures to the Parish Plans.

The following are the characters employed on the Ordnance Plans on the Scales of 1-2500, and 6 inches to a mile :—

County Names .....	Ⓒ	Hundreds or Wards .....	W
Parishes .....	P	Townships .....	T
Extra Parochial .....	E	Division of Townships .....	T

Antiquities .....		ROMAN { <i>Druidical or Saxon</i> <i>Norman or Subsequent</i>
-------------------	--	---

The descriptions of the boundaries are shown by the following initials :—

Centre of Stream .....	C.S.		Centre of Fence .....	C.F.
Centre of Road .....	C.R.		Top of Cop .....	T.C.
Side of Stream or Drain ...	S.S. or S.D.		Centre of Wall .....	C.W.
Root of Hedge .....	R.H.		Defaced .....	Def.
Face of Wall .....	F.W.		Track of Stream .....	T.S.
Undefined .....				<i>Und.</i>

Where a change occurs in the boundaries, the symbol [o—o] is used to show the part at which the change takes place

\* Or 3·157 chains to an inch.

N.B.—To convert Decimal Fractions of an Acre into Roods and Perches, multiply the decimal first by 4 and then by 40, preserving the same number of decimals in the product.

Examples—

Acres.  
633'357  

---

4  

---

1·428  
40

Acres.  
527'013  

---

4  

---

·052  
40

A. R. P.  
633 1 17

17'120

A. R. P.  
527 0 2

2'080

## TABLE

FOR CONVERTING DECIMAL PARTS OF AN ACRE INTO ROODS AND PERCHES.

Perch.	0 Rood.	1 Rood.	2 Roods.	3 roods.	Perch.	0Rood.	1 Rood.	2 Roods.	3 Roods.
0	·000	·250	·500	·750	21	·131	·381	·631	·881
1	·006	·256	·506	·756	22	·137	·387	·637	·887
2	·012	·262	·512	·762	23	·144	·394	·644	·894
3	·019	·269	·519	·769	24	·150	·400	·650	·900
4	·025	·275	·525	·775	25	·156	·406	·656	·906
5	·031	·281	·531	·781	26	·162	·412	·662	·912
6	·037	·287	·537	·787	27	·169	·419	·669	·919
7	·044	·294	·544	·794	28	·175	·425	·675	·925
8	·050	·300	·550	·800	29	·181	·431	·681	·931
9	·056	·306	·556	·806	30	·187	·437	·687	·937
10	·062	·312	·562	·812	31	·194	·444	·694	·944
11	·069	·319	·569	·819	32	·200	·450	·700	·950
12	·075	·325	·575	·825	33	·206	·456	·706	·956
13	·081	·331	·581	·831	34	·212	·462	·712	·962
14	·087	·337	·587	·837	35	·219	·469	·719	·969
15	·094	·344	·594	·844	36	·225	·475	·725	·975
16	·100	·350	·600	·850	37	·231	·481	·731	·981
17	·106	·356	·606	·856	38	·237	·487	·737	·987
18	·112	·362	·612	·862	39	·244	·494	·744	·994
19	·119	·369	·619	·869	40	·250	·500	·750	1·000
20	·125	·375	·625	·875					

# PARISH OF AUCHTERLESS,

IN THE

## COUNTY OF ABERDEEN—(WESTERN DIVISION).

No. on Plan	Area in Acres.	Remarks.	No. on Plan.	Area in Acres.	Remarks.
1	.947	Arable.	35	.425	Arable.
2	.132	Arable.	36	.202	Houses, &c.
3	12.762	Arable.	37	.667	Pasture.
4	20.528	Arable.	38	1.036	Furze.
5	2.008	Loch.	39	29.076	Arable, &c.
6	29.291	Arable.	40	.979	Arable.
7	.438	Arable.	41	.138	Houses, garden, &c.
8	1.014	Arable.	42	4.347	Marsh, &c.
9	.718	Road.	43	5.914	Wood.
10	3.381	Arable.	44	46.104	Arable.
11	15.661	Arable.	45	40.065	Arable, furze, &c.
12	15.676	Arable, houses, garden, &c.	46	2.858	Wood.
13	.301	Houses, gardens, &c.	47	5.335	Arable, &c.
14	1.637	Road.	48	6.226	Arable, &c.
15	4.984	Arable, rough pasture, &c.	49	13.948	Arable.
16	3.879	Arable and road.	50	39.692	Arable.
17	5.465	Arable, house, garden, &c.	51	2.182	Farmsteading, garden, &c.
18	13.209	Wood.	52	6.405	Arable, &c.
19	36.415	Arable.	53	8.884	Arable.
20	40.011	Arable.	54	28.199	Arable, &c.
21	.690	Furze.	55	15.456	Arable, &c.
22	.186	Mill dam (part of).	56	.983	Rough pasture, &c.
23	.495	Furze, &c.	57	1.828	Rough pasture, &c.
24	1.131	Marsh.	58	1.148	Rough pasture, &c.
25	6.607	Arable.	59	.472	Rough pasture, &c.
26	24.860	Arable.	60	1.299	Pasture and road.
27	.313	Mill dam.	61	.111	House, garden, &c.
28	2.498	Marsh, &c.	62	1.542	Arable.
29	1.356	Houses, yards, garden, &c.	63	8.636	Arable and road.
30	.435	Road.	64	5.219	Arable.
31	1.103	Arable.	65	8.714	Arable.
32	1.034	Arable.	66	6.485	Arable.
33	.211	Pasture, houses, &c.	67	1.050	Pasture.
34	1.507	Arable, house, garden, &c.	68	.400	House and stackyard.
			69	.108	Mill dam.
			70	8.964	Arable.
			71	34.749	Arable.
			72	42.466	Arable, &c.

## PARISH OF AUCHTERLESS.

No. on Plan.	Area in Acres.	Remarks.	No. on Plan.	Area in Acres.	Remarks.
73	23·214	Arable, &c.	121	2·621	Road.
74	1·805	Farmsteading, garden, &c.	122	·242	Mill dam.
75	·356	Road.	123	18·507	Arable.
76	99·887	Arable, house, &c.	124	2·245	Arable.
77	41·566	Arable.	125	·222	Houses, garden, &c.
78	·165	Rough pasture, &c.	126	2·043	Arable.
79	·099	Mill dam (part of).	127	·168	Houses, garden, &c.
80	1·007	Rough pasture.	128	6·420	Arable.
81	·518	Road.	129	27·566	Arable and stream.
82	78·132	Arable.	130	·120	House, garden, &c.
83	·913	Rough pasture, &c.	131	44·062	Arable.
84	4·899	Arable.	132	23·427	Arable.
85	·313	House, garden, &c.	133	·330	Marsh, rough pasture, &c.
86	·346	Rough pasture.	134	34·820	Arable, &c.
87	3·449	Furze.	135	·150	House and garden.
88	9·627	Furze.	136	·670	Arable.
89	3·123	Furze.	137	·822	Pasture.
90	5·077	Furze.	138	18·437	Arable, &c.
91	2·715	Road.	139	·100	Marsh.
92	38·601	Furze and rough pasture.	140	·480	Marsh, &c.
93	16·364	Arable, houses, &c.	141	·136	House, garden, &c.
94	·821	Arable.	142	18·310	Arable.
95	·532	Rough pasture, &c.	143	·199	House, garden, &c.
96	·226	House, garden, &c.	144	·324	Rough pasture.
97	6·528	Arable.	145	·397	Mill dam.
98	37·285	Arable, &c.	146	·150	Rough pasture.
99	26·971	Arable, &c.	147	2·098	Marsh.
100	31·247	Arable.	148	3·537	Arable and road.
101	32·040	Arable, &c.	149	1·188	Farmsteading, garden, &c.
102	32·033	Arable, &c.	150	16·788	Arable and road.
103	38·762	Arable.	151	15·540	Arable, road, &c.
104	24·515	Arable.	152	30·095	Wood.
105	1·486	Road.	153	·504	Rough pasture.
106	94·495	Arable.	154	46·973	Arable, &c.
107	·908	Arable.	155	2·034	Road.
108	42·035	Arable, &c.	156	·322	Farmsteading, &c.
109	2·209	Road.	157	·762	Arable and house.
110	18·101	Arable.	158	16·047	Arable, &c.
111	6·331	Arable, &c.	159	25·005	Arable, &c.
112	·128	House, garden, &c.	160	48·330	Arable, &c.
113	9·191	Arable, &c.	161	15·984	Arable.
114	·238	Mill dam.	162	21·760	Arable.
115	·907	Farmsteading, garden, &c.	163	2·374	Road.
116	·447	Stackyard.	164	21·560	Arable.
117	10·554	Arable, &c.	165	28·266	Arable, &c.
118	5·550	Arable.	166	·171	Marsh, &c.
119	·451	Stackyard, &c.	167	9·980	Arable.
120	1·599	Farmsteading, gardens, &c.	168	·171	Rough pasture, &c.
			169	·272	Rough pasture, &c.
			170	11·911	Arable, &c.

PARISH OF AUCHTERLESS.

9

No. on Plan.	Area in Acres.	Remarks.	No. on Plan.	Area in Acres.	Remarks.
171	13·889	Arable.	219	·448	House, garden, &c.
172	11·349	Arable and rough pasture.	220	12·537	Arable.
173	1·484	Farmsteading, garden, &c.	221	14·586	Arable.
174	·358	Mill dam.	222	23·553	Arable.
175	·341	Marsh.	223	22·963	Arable.
176	·106	Marsh.	224	·448	Houses, garden, &c.
177	2·937	Arable.	225	14·494	Arable.
178	3·606	Arable, &c.	226	·760	Arable, house, garden, &c.
179	·160	Houses, garden, &c.	227	7·091	Arable.
180	1·004	Road.	228	·368	Houses, garden, &c.
181	38·407	Arable.	229	·321	Houses, garden, &c.
182	·114	House, garden, &c.	230	12·572	Arable, &c.
183	·164	Furze.	231	17·247	Arable.
184	·412	Marsh.	232	·222	Mill dam.
185	2·088	Arable.	233	4·250	Farmsteading, gardens, &c.
186	·512	Marsh.	234	32·547	Arable.
187	12·351	Arable.	235	16·039	Arable.
188	28·409	Arable.	236	38·437	Arable.
189	11·360	Wood.	237	1·541	Houses, garden, &c.
190	·319	Wood.	238	·105	Mill dam.
191	1·515	Road.	239	1·717	Arable, &c.
192	7·515	Arable.	240	2·596	Arable.
193	19·206	Arable, &c.	241	17·799	Arable.
194	19·741	Arable, &c.	242	18·767	Arable, &c.
195	48·953	Arable, &c.	243	·576	Wood.
196	1·194	Farmsteading, garden, &c.	244	·218	Houses, garden, &c.
197	4·624	Arable, &c.	245	6·516	Arable.
198	7·124	Arable and road.	246	1·410	Arable.
199	21·594	Arable.	247	·511	House, garden, &c.
200	27·948	Arable and road.	248	5·635	Arable and road.
201	11·757	Wood.	249	·180	House, garden, &c.
202	72·029	Arable and road.	250	5·994	Arable, &c.
203	59·683	Arable, road, &c.	251	·210	House, garden, &c.
204	10·608	Arable.	252	5·710	Arable, &c.
205	1·339	Road.	253	15·835	Arable and stream.
206	29·191	Arable.	254	26·363	Arable and stream.
207	31·080	Arable and road.	255	3·460	Road.
208	29·147	Arable.	256	19·085	Arable, &c.
209	·528	Road.	257	26·489	Arable.
210	1·614	Farmsteading, garden, &c.	258	18·647	Arable.
211	·353	Mill dam.	259	5·467	Wood.
212	·503	Rough pasture.	260	·277	Marsh and rough pasture.
213	·993	Arable.	261	·200	Rough pasture.
214	·612	Stackyard.	262	5·415	Wood.
215	1·489	Arable.	263	15·113	Arable.
216	·357	Marsh.	264	2·485	Wood.
217	1·004	Arable.	265	·674	Marsh.
218	3·265	Road.	266	·240	Houses, garden, &c.
			267	1·657	Rough pasture & road.

No. on Plan.	Area in Acres.	Remarks.	No. on Plan.	Area in Acres.	Remarks.
268	1·099	Wood.	318	5·615	Wood.
269	·766	Rough pasture.	319	24·734	Arable.
270	1·629	Arable.	320	10·010	Arable.
271	1·923	Arable.	321	·198	Mill dam.
272	2·198	Arable and road.	322	1·381	Arable.
273	2·124	Arable, stream, &c.	323	1·086	Farmsteading, garden, &c.
274	1·781	Arable.	324	8·891	Arable.
275	·638	Houses, garden, &c.	325	8·347	Arable, &c.
276	·652	Arable, house, &c.	326	·287	Wood.
277	26·299	Arable, &c.	327	·433	Pasture.
278	·320	Wood.	328	·278	Wood.
279	26·324	Arable, stream, &c.	329	7·861	Arable, &c.
280	15·841	Arable and road.	330	10·517	Arable.
281	·685	Road.	331	2·291	Arable, &c.
282	16·994	Arable.	332	1·712	Furze.
283	18·265	Marsh, road, &c.	333	·307	Furze.
284	·300	Marsh.	334	47·801	Furze.
285	8·167	Arable, &c.	335	35·257	Arable, roads, &c.
286	7·921	Arable, &c.	336	·638	House, garden, &c.
287	7·148	Arable, &c.	337	129·823	Arable and roads.
288	·356	Rough pasture.	338	15·874	Furze.
289	·276	Rough pasture.	339	33·681	Arable.
290	7·561	Arable, &c.	340	23·026	Arable.
291	8·712	Arable, stream, &c.	341	·876	Rough pasture.
292	·220	Rough pasture.	342	8·858	Arable.
293	5·804	Arable, stream, &c.	343	·281	House, garden, &c.
294	5·244	Arable.	344	132·299	Arable and roads.
295	13·228	Arable.	345	7·462	Arable.
296	1·624	Wood.	346	18·406	Arable.
297	·612	Rough pasture, &c.	347	4·414	Arable.
298	13·087	Arable and road.	348	1·864	Arable and roads.
299	1·315	Farmsteading, &c.	349	·200	House, garden, &c.
300	·638	Wood, house, and garden.	350	3·642	Arable.
301	14·392	Arable and road.	351	·511	House, stackyard, &c.
302	14·677	Arable and road.	352	109·128	Rough pasture, &c.
303	4·858	Arable.	353	21·536	Arable.
303a	·098	House and garden.	354	·190	House, garden, &c.
304	1·331	Wood.	355	80·429	Arable, houses, &c.
305	9·549	Arable, &c.	356	6·336	Arable.
306	4·773	Arable, &c.	357	·141	Mill dam.
307	·223	Wood.	358	1·797	Arable and road.
308	1·852	Road.	359	·701	Houses, &c.
309	·451	Wood.	360	7·607	Arable.
310	13·840	Arable.	361	4·618	Road.
311	1·328	Wood.	362	·278	Houses, garden, &c.
312	1·041	Rough pasture.	363	10·008	Arable.
313	·379	Rough pasture, &c.	364	5·811	Arable.
314	5·914	Arable and stream.	365	·541	Houses, garden, &c.
315	8·651	Arable, &c.	366	1·593	Arable.
316	7·478	Wood.	367	5·748	Arable.
317	39·185	Arable.	368	3·056	Arable.



No. on Plan.	Area in Acres.	Remarks.	No. on Plan.	Area in Acres.	Remarks.
369	4·409	Arable.	420	22·207	Arable.
370	9·378	Arable.	421	26·835	Arable.
371	19·833	Arable, road, &c.	422	9·379	Arable and trees.
372	11·126	Arable.	423	·935	Pasture and trees.
373	19·329	Arable, &c.	424	·581	Garden.
374	·189	House, garden, &c.	425	·323	Pasture, trees, &c.
375	15·760	Arable.	426	2·179	Houses, ornamental ground, &c.
376	7·732	Arable.			
377	·382	Houses, garden, &c.	427	·505	Houses and yards.
378	·211	Rough pasture.	428	17·752	Arable.
379	68·280	Arable.	429	3·028	Arable.
380	11·388	Arable.	430	8·240	Arable.
381	12·676	Arable, shed, & yard.	431	13·381	Arable.
382	13·361	Arable.	432	7·452	Arable.
383	72·175	Arable.	433	·238	Garden.
384	14·931	Arable, &c.	434	1·737	Arable, rough pasture, &c.
385	14·763	Arable.			
386	105·070	Arable, &c.	435	·289	Pasture and trees.
387	30·868	Arable and road.	436	17·268	Arable.
388	2·679	Arable.	437	·529	Houses, garden, &c.
389	28·839	Arable.	438	1·140	Church and graveyard.
390	28·802	Arable and road.			
391	12·854	Arable.	439	·164	Houses, shed, &c.
392	17·822	Arable and stream.	440	·747	Houses, garden, &c.
393	20·395	Arable and stream.	441	1·314	House, garden, and ornamental ground.
394	2·230	Arable.			
395	20·962	Arable.	442	5·624	Arable.
396	25·634	Arable.	443	·313	Houses, garden, &c.
397	·132	House, garden, &c.	444	·100	House, garden, &c.
398	·508	Mill dam.	445	23·496	Arable.
399	·341	Rough pasture.	446	·616	Houses, gardens, &c.
400	4·685	Road.	447	1·072	Arable.
401	21·853	Arable.	448	1·089	Arable.
402	1·614	Farmsteading, gardens, &c.	449	22·023	Arable, &c.
			450	22·499	Arable.
403	·865	Arable.	451	1·353	Rough pasture and trees.
404	2·750	Arable.			
405	·212	Rough pasture.	453	3·315	Rough pasture, trees, and furze.
406	·377	House, garden, &c.			
407	25·354	Arable.	454	11·638	Arable.
408	·790	Road.	455	4·164	Wood.
409	6·461	Arable and road.	456	·919	Arable.
410	7·351	Arable.	457	·409	House, garden, &c.
411	4·497	Arable and road.	458	2·035	Road.
412	·156	House and gardens.	459	18·295	Arable.
413	26·095	Arable.	460	25·314	Arable and stream.
414	51·183	Arable, trees, &c.	461	·307	Road.
415	1·962	Road.	462	36·579	Arable.
416	·178	House and garden.	463	·736	Houses, gardens, &c.
417	3·235	Arable, trees, &c.	464	·772	Arable.
418	·732	Houses, gardens, &c.	465	·179	Garden.
419	8·391	Arable.	466	3·700	Arable, &c.

## PARISH OF AUCHTERLESS.

No. on Plan.	Area in Acres.	Remarks.	No. on Plan.	Area in Acres.	Remarks.
467	11·916	Arable.	517	30·313	Arable, roads, &c.
468	5·292	Arable, &c.	518	1·027	Rough pasture, &c.
469	·388	Houses, garden, &c.	519	35·458	Arable, &c.
470	37·308	Arable.	520	·960	Arable.
471	5·233	Arable and roads.	521	1·013	Arable.
472	7·828	Arable.	522	8·528	Arable and roads.
473	22·689	Arable.	523	·230	Houses, gardens, &c.
474	4·671	Arable.	524	·121	Houses, garden, &c.
475	16·118	Arable, &c.	525	28·794	Arable.
476	15·205	Arable.	526	23·217	Arable.
477	4·962	Arable.	527	·169	Houses, garden, &c.
478	15·878	Arable.	528	42·136	Arable.
479	15·425	Arable, &c.	529	1·501	Rough pasture.
480	·907	Pasture, trees, &c.	530	11·850	Arable and road.
481	4·094	Arable, stream, &c.	531	14·597	Arable.
482	1·971	Arable and streams.	532	·657	Houses, garden, &c.
483	1·127	Pasture, stream, &c.	533	6·758	Arable and road.
484	18·181	Arable.	534	15·916	Arable.
485	·507	Pasture, stream, &c.	535	6·485	Arable.
486	7·440	Arable, &c.	536	2·203	Arable.
487	·126	House and yard.	537	·375	Houses, &c.
488	·371	House, garden, &c.	538	15·540	Arable.
489	23·064	Arable, &c.	539	16·006	Arable.
490	21·149	Arable.	540	9·758	Arable.
491	1·720	Pasture, &c.	541	9·045	Arable.
492	22·949	Arable, &c.	542	5·279	Arable.
493	16·595	Arable, &c.	543	8·941	Arable.
494	17·787	Arable and road.	544	·318	House, garden, &c.
495	6·375	Arable.	545	38·017	Arable, &c.
496	1·375	Stackyard.	546	32·477	Arable.
497	2·817	Houses, gardens, &c.	547	2·931	Road.
498	·798	Arable and trees.	548	·823	Farmsteading, gar-
499	1·749	Houses, garden, &c.			den, &c.
500	1·573	Ornamental ground.	549	21·772	Arable.
501	4·098	Arable.	550	26·934	Arable, &c.
502	·440	Wood.	551	·521	Rough pasture.
503	·180	Garden.	552	70·794	Arable, marsh, &c.
504	32·965	Arable and road.	553	6·402	Arable.
505	44·195	Arable.	554	18·008	Arable.
506	18·878	Arable.	555	3·356	Arable.
507	21·387	Arable.	556	5·431	Wood.
508	41·257	Arable, rough pas- ture, &c.	557	29·242	Arable.
509	29·271	Arable.	558	1·393	Farmsteading, gar-
510	·248	Mill dam.			den, &c.
511	·970	Stackyard, &c.	559	15·985	Arable.
512	·442	Pasture.	560	·651	Farmsteading, gar-
513	2·841	Farmsteading, gar- den, &c.			den, &c.
514	27·817	Arable.	561	25·543	Arable, &c.
515	5·896	Road.	562	9·149	Arable.
516	25·162	Arable and road.	563	8·712	Arable.
			564	1·418	Houses, rough pas- ture, &c.

No. on Plan.	Area in Acres.	Remarks.	No. on Plan.	Area in Acres.	Remarks.
565	9·283	Arable, &c.	615	5·502	Arable.
566	11·457	Arable, &c.	616	·828	Houses, garden, &c.
567	7·329	Road.	617	6·322	Arable.
568	·224	Houses, garden, &c.	618	49·451	Arable, &c.
569	·180	Houses, garden, &c.	619	·051	Mill dam (part of).
570	24·468	Arable.	620	26·335	Arable and roads.
571	3·580	Arable, &c.	621	16·030	Arable.
572	3·331	Arable.	622	16·215	Arable.
573	7·308	Arable, &c.	623	16·590	Arable.
574	2·791	Arable.	624	16·850	Arable.
575	4·180	Arable.	625	15·720	Arable, &c.
576	16·370	Arable and road.	626	·099	Mill dam.
577	4·013	Arable, &c.	627	·213	Garden, &c.
578	3·031	Arable, &c.	628	·441	House, sheds, &c.
579	14·677	Arable.	629	·090	Houses, garden, &c.
580	15·365	Arable.	630	1·961	Arable.
581	6·509	Arable.	631	·287	Houses and gardens.
582	4·350	Arable, &c.	632	·209	Mill dam (part of).
583	45·740	Arable, road, &c.	633	2·991	Arable.
584	4·709	Arable, &c.	634	·709	Farmsteading, garden, &c.
585	5·857	Arable, houses, &c.	635	16·206	Arable, &c.
586	·525	House, garden, &c.	636	17·930	Arable, &c.
587	18·463	Arable, &c.	637	10·818	Arable, &c.
588	·894	Rough pasture.	638	3·747	Arable, &c.
589	·086	Pond (part of).	639	47·169	Arable and furze.
590	8·633	Arable.	640	26·762	Arable and trees.
591	·873	Arable.	641	32·035	Arable.
592	6·010	Arable.	642	31·414	Arable.
593	·480	Houses, garden, &c.	643	11·436	Arable, &c.
594	·467	Arable.	644	·399	Houses, garden, &c.
595	4·916	Arable.	645	24·312	Arable and road.
596	24·758	Arable.	646	1·435	Farmsteading, garden, &c.
597	38·190	Arable, &c.	647	5·907	Rough pasture, &c.
598	16·287	Arable.	648	·142	Mill dam.
599	5·356	Arable, &c.	649	1·696	Furze, &c.
600	·612	Marsh.	650	17·324	Arable.
601	·476	Arable.	651	9·676	Arable.
602	·388	Houses, garden, &c.	652	25·716	Arable, &c.
603	4·315	Arable.	653	·089	Houses, garden, &c.
604	5·636	Arable and road.	654	2·652	Arable and road.
605	13·249	Arable.	655	5·942	Arable and roads.
606	1·015	Farmsteading, garden, &c.	656	·563	Houses, garden, &c.
607	171·209	Arable and roads.	657	·800	Rough pasture.
608	·150	House, garden, &c.	658	16·225	Arable.
609	5·631	Arable.	659	16·293	Arable.
610	·510	Arable, rough pasture, &c.	660	1·181	Farmsteading, garden, &c.
611	·105	Mill dam.	661	·775	House, rough pasture, garden, &c.
612	·257	Road.	662	38·372	Arable, &c.
613	2·934	Arable.			
614	8·872	Arable.			

## PARISH OF AUCHTERLESS.

No. on Plan.	Area in Acres.	Remarks.	No. on Plan.	Area in Acres.	Remarks.
663	1·561	Furze.	710	32·366	Arable, &c.
664	4·317	Rough pasture, &c.	711	·144	Mill dam.
665	1·409	Farmsteading, gar- dens, &c.	712	3·550	Farmsteading, &c.
666	13·590	Arable.	713	·380	House, garden, &c.
667	10·191	Arable.	714	·182	Furze.
668	·724	Arable, &c.	715	1·126	Arable.
669	17·269	Arable.	716	30·300	Arable, &c.
670	·100	House, garden, &c.	717	21·544	Arable, &c.
671	·160	House, garden, &c.	718	19·345	Arable.
672	1·575	Arable and stream.	719	5·003	Arable, &c.
673	10·153	Arable.	720	2·966	Arable and trees.
674	2·417	Arable.	721	·401	House, garden, &c.
675	·134	Mill dam.	722	1·645	Road.
676	2·192	Farmsteading, gar- den, &c.	723	7·651	Arable.
677	4·672	Arable.	724	13·097	Arable and stream.
678	2·018	Arable and stream.	725	5·457	Road.
679	·197	Road.	726	13·117	Arable.
680	11·536	Arable and road.	727	5·886	Arable, &c.
681	7·108	Arable and stream.	728	7·749	Arable.
682	25·683	Arable and streams.	729	14·882	Arable.
683	68·093	Arable, &c.	730	25·737	Arable.
684	1·180	Rough pasture.	731	·320	House, garden, &c.
685	33·899	Arable, &c.	732	5·455	Arable.
686	5·379	Arable.	733	·186	House, garden, &c.
687	23·272	Arable, &c.	734	14·077	Arable, &c.
688	15·005	Arable, &c.	735	·109	Houses, garden, &c.
689	·858	Rough pasture and furze.	736	22·138	Arable.
690	27·379	Arable and shed.	737	10·683	Arable.
691	19·770	Arable and stream.	738	5·268	Houses and ornamen- tal ground.
692	·563	Arable, house, gar- den, &c.	739	2·264	Garden, &c.
693	·140	House, garden, &c.	740	1·726	Arable, &c.
694	13·470	Road.	741	·312	Rough pasture, &c.
695	41·128	Arable.	742	1·773	Arable, &c.
696	21·856	Arable.	743	·733	Houses, gardens, &c.
697	7·053	Arable, &c.	744	·437	Arable.
698	4·475	Arable.	745	1·194	Arable.
699	15·503	Arable.	746	·641	Houses, gardens, &c.
700	20·240	Arable, &c.	747	4·630	Arable.
701	·242	Houses, garden, &c.	748	1·100	Wood.
702	6·318	Arable and road.	749	3·614	Road.
703	8·007	Arable, &c.	750	·652	Arable, houses, &c.
704	·528	Road.	751	·970	Marsh.
705	11·544	Arable.	752	·460	Houses, gardens, &c.
706	·433	Mill dam.	753	1·111	Wood.
707	3·169	Farmsteading, gar- dens, &c.	754	3·882	Arable and stream.
708	18·569	Arable, &c.	755	·955	Arable.
709	1·144	Houses, gardens, &c.	756	·220	Stackyard, &c.
			757	1·051	Wood.
			758	4·367	Arable.
			759	1·845	Arable.
			760	26·008	Arable and trees.

No. on Plan.	Area in Acres.	Remarks.	No. on Plan.	Area in Acres.	Remarks.
761	33·206	Arable.	809	·395	House, gardens, &c.
762	28·087	Arable.	810	105·310	Arable, furze, &c.
763	22·306	Arable.	811	26·035	Arable, house, &c.
764	19·265	Arable.	812	142·771	Arable, furze, &c.
764a	·079	Wood.	813	6·427	Road.
765	2·936	Arable.	814	29·233	Arable.
766	·158	Mill dam.	815	66·052	Arable.
767	2·136	Houses, garden, &c.	816	51·038	Arable.
768	·381	Wood.	817	·170	House and garden.
769	1·132	Arable, &c.	818	·141	House, gardens, &c.
770	19·118	Arable, &c.	819	46·211	Arable.
771	·146	Garden.	820	41·936	Arable.
772	1·500	Arable.	821	·245	Houses and gardens.
773	5·501	Arable, &c.	822	15·497	Arable.
774	·953	Rough pasture, &c.	823	·467	Arable.
775	7·006	Arable.	824	1·151	Stackyard.
776	6·216	Arable.	825	·217	Mill dam.
777	·260	Road.	826	2·630	Farmsteading, gar- dens, &c.
778	1·878	Houses, garden, &c.	827	3·128	Arable.
779	5·056	Arable.	828	104·763	Arable.
780	·528	Wood.	828a	44·792	Arable.
781	1·315	Houses, gardens, &c.	829	·155	Mill dam.
782	·977	Houses, garden, &c.	830	1·908	Farmsteading, gar- den, &c.
783	4·799	Arable, &c.	831	14·929	Arable.
784	·468	Furze, &c.	832	·961	Houses, garden, &c.
785	4·195	Arable.	833	14·365	Arable, &c.
786	·658	Arable and old quarry.	834	62·845	Wood.
787	5·989	Arable.	835	16·425	Arable and road.
788	6·003	Arable.	836	28·999	Arable, &c.
789	4·843	Arable, &c.	837	5·650	Arable, house, &c.
790	1·560	Wood.	838	9·209	Arable, &c.
791	4·976	Wood.	839	2·559	Arable and road.
792	·851	Wood.	840	·090	Garden.
793	6·336	Arable and rough pasture.	841	·152	House, garden, &c.
794	1·727	Wood.	842	14·467	Arable.
795	5·195	Arable.	843	1·952	Rough pasture.
796	15·093	Rough pasture.	844	17·000	Arable.
797	1·540	Rough pasture.	845	·143	Mill dam.
798	12·361	Arable.	846	16·858	Arable.
799	7·561	Arable.	847	·387	Rough pasture.
800	1·660	Wood.	848	12·796	Arable and road.
801	8·512	Arable, &c.	849	·318	Houses, garden, &c.
802	15·526	Arable and rough pasture.	850	5·679	Arable, &c.
803	1·132	Road.	851	2·011	Wood.
804	10·115	Arable.	852	23·900	Arable, &c.
805	12·086	Arable.	853	·127	Mill dam.
806	24·172	Arable.	854	1·241	Houses, garden, &c.
807	1·322	Rough pasture & road.	855	11·611	Arable, rough pas- ture, &c.
808	49·796	Rough pasture, furze, &c.	856	·930	Road.

## PARISH OF AUCHTERLESS.

No. on Plan.	Area in Acres.	Remarks.	No. on Plan.	Area in Acres.	Remarks.
857	23·234	Arable, road, &c.	903	·520	Arable.
858	·170	House, garden, &c.	904	21·492	Arable.
859	1·041	Arable.	905	23·490	Arable, &c.
860	·927	Arable.	906	5·043	Arable, &c.
861	·852	Arable.	907	20·077	Arable.
862	·813	House, gardens, &c.	908	26·049	Arable, rough pasture, &c.
863	·423	Arable, &c.	909	9·393	Arable.
864	43·955	Arable and road.	910	·223	House, garden, &c.
865	15·171	Rough pasture.	911	19·576	Arable.
866	26·570	Arable, houses, &c.	912	3·301	Arable.
867	32·565	Arable and road.	913	·305	Rough pasture.
868	23·830	Arable.	914	2·426	Rough pasture.
869	5·725	Rough pasture.	915	3·888	Arable.
870	21·750	Arable.	916	2·206	Rough pasture.
871	·455	Rough pasture.	917	25·860	Arable.
872	35·273	Arable, &c.	918	·240	House, gardens, &c.
873	16·245	Arable and road.	919	3·145	Arable.
874	14·323	Arable.	920	4·899	Arable, &c.
875	7·335	Marsh, &c.	921	·306	Houses, garden, &c.
876	8·685	Arable.	922	·377	Arable.
877	4·270	Arable.	923	1·403	Marsh.
878	25·585	Arable, &c.	924	·814	Farmsteading, garden, &c.
879	1·015	House, rough pasture, garden, &c.	925	·717	Arable.
880	23·345	Arable and road.	926	1·211	Marsh.
881	11·818	Arable and road.	927	8·520	Arable.
882	34·894	Arable.	928	18·052	Arable.
883	12·674	Arable.	929	2·689	Arable and road.
884	9·209	Road.	930	·254	House, garden, &c.
885	15·050	Arable and stream.	931	·258	House, garden, &c.
886	·813	Rough pasture and road.	932	13·670	Arable, &c.
887	21·740	Arable.	933	61·992	Arable.
888	·208	Rough pasture.	934	23·178	Arable and road.
889	11·945	Arable.	935	19·807	Arable and road.
890	2·717	Arable, trees, & stream.	936	·101	House, garden, &c.
891	2·276	Houses, garden, &c.	937	·197	House, garden, &c.
892	2·796	Farmsteading, garden, &c.	938	·898	Farmsteading, garden, &c.
893	·148	Mill dam.	939	3·076	Arable.
894	20·548	Arable.	940	14·776	Arable.
895	23·033	Arable.	941	·202	Houses, garden, &c.
896	22·080	Arable.	942	·568	Arable.
897	59·117	Arable.	943	48·612	Arable and road.
898	87·759	Arable and roads.	944	21·153	Arable and rough pasture.
899	1·010	Farmsteading, garden, &c.	945	·770	Pasture and stream.
900	·909	Farmsteading, garden, &c.	946	·947	House, rough pasture, &c.
901	11·213	Arable.	947	10·940	Arable, &c.
902	·358	Farmsteading, garden, &c.	948	·685	Farmsteading, &c.
			949	38·109	Arable, road, &c.

No. on Plan.	Area in Acres.	Remarks.	No. on Plan.	Area in Acres.	Remarks.
950	26·264	Arable.	999	·530	Wood.
951	9·223	Arable.	1000	1·038	Arable, &c.
952	13·387	Arable, &c.	1001	8·412	Arable.
953	·612	Farmsteading, garden, &c.	1002	5·290	Arable.
954	3·422	Arable and roads.	1003	39·831	Arable.
955	1·035	Marsh.	1004	10·595	Arable and streams.
956	40·554	Arable, trees, &c.	1005	32·275	Arable.
957	·743	Wood.	1006	·401	Garden.
958	·275	Garden and marsh.	1007	·946	Houses, garden, &c.
959	7·033	Arable, &c.	1008	2·387	Arable.
960	·080	Mill dam.	1009	5·058	Arable, &c.
961	6·742	Arable.	1010	1·700	Pasture, &c.
962	7·607	Arable, &c.	1011	·570	Arable.
963	5·734	Arable.	1012	·896	Mill dam.
964	30·525	Arable, &c.	1013	2·917	Furze, &c.
965	4·243	Arable, &c.	1014	·494	Pasture.
966	17·697	Arable and roads.	1015	·182	Garden.
967	·206	Houses, gardens, &c.	1016	·585	Houses, &c.
968	·784	Rough pasture.	1017	86·586	Arable.
969	7·365	Arable.	1018	24·543	Arable and trees.
970	17·685	Arable and road.	1019	13·208	Houses, ornamental ground, &c.
971	22·043	Arable.	1020	·424	Garden.
972	4·521	Road.	1021	·128	Mill dam.
973	53·059	Arable and roads.	1022	1·639	Arable.
974	10·088	Arable.	1023	47·248	Arable, streams, &c.
975	10·482	Arable.	1024	24·062	Arable and trees.
976	81·524	Arable.	1025	33·238	Arable and trees.
977	·530	Rough pasture.	1026	2·772	Wood.
978	1·585	Arable.	1027	2·318	Wood.
979	·128	House, garden, &c.	1028	1·965	Wood.
980	3·124	Arable.	1029	2·770	Wood.
981	1·547	Houses, gardens, &c.	1030	·564	Houses, garden, &c.
982	4·488	Arable and road.	1031	11·448	Arable.
983	·164	House, garden, &c.	1032	·459	Houses, garden, &c.
984	4·341	Arable.	1033	·538	Rough pasture.
985	54·917	Arable.	1034	·458	Houses, garden, &c.
986	3·516	Arable.	1035	18·228	Arable and road.
987	11·792	Arable.	1036	·234	Houses, garden, &c.
988	10·556	Arable.	1037	11·153	Arable and road.
989	53·535	Arable.	1038	28·275	Arable.
990	30·983	Arable.	1039	4·496	Road.
991	·701	Farmsteading, garden, &c.	1040	28·633	Arable.
992	·194	Ponds.	1041	31·541	Furze.
993	·392	Rough pasture.	1042	76·185	Arable and roads.
994	16·298	Arable.	1043	7·088	Wood.
995	·333	House, garden, &c.	1044	17·168	Arable.
996	·590	Rough pasture.	1045	·402	Farmsteading, &c.
997	32·322	Arable.	1046	1·890	Arable.
997a	1·270	Rough pasture.	1047	·754	Rough pasture.
998	·809	Farmsteading, garden, &c.	1048	14·658	Arable.
			1049	11·895	Rough pasture.
			1050	9·850	Rough pasture.

No. on Plan.	Area in Acres.	Remarks.	No. on Plan.	Area in Acres.	Remarks.
1051	1·435	Arable.	1100	·754	Road.
1052	4·752	Arable, houses, &c.	1101	28·950	Arable.
1053	1·430	Arable and garden.	1102	24·147	Arable.
1054	4·670	Arable.	1103	15·107	Arable.
1055	·323	Houses, gardens, &c.	1104	42·171	Arable.
1056	·537	Marsh.	1105	64·633	Furze.
1057	·482	Houses, gardens, &c.	1106	17·599	Furze.
1058	21·712	Arable, &c.	1107	23·957	Arable.
1059	9·021	Arable.	1108	31·633	Furze.
1059a	2·941	Rough pasture.	1109	44·651	Arable.
1060	·322	Houses, garden, &c.	1110	·146	Mill dam.
1061	·852	Houses, gardens, &c.	1111	1·700	Arable, &c.
1062	·438	Houses, garden, &c.	1112	·557	Arable.
1063	3·810	Arable, house, garden, &c.	1113	·644	Farmsteading, garden, &c.
1064	22·797	Arable, houses, &c.	1114	41·994	Arable, roads, &c.
1064a	2·595	Rough pasture.	1115	2·928	Arable.
1065	2·427	Arable.	1116	·275	Furze.
1066	·337	Rough pasture.	1117	·550	Pasture.
1067	·783	Houses, garden, &c.	1118	·788	Furze.
1068	80·614	Arable.	1119	·547	Rough pasture.
1069	40·072	Arable and road.	1120	·340	Houses, &c.
1070	·520	Houses, garden, &c.	1121	30·117	Arable, roads, &c.
1071	·141	House and gardens.	1122	16·243	Rough pasture, furze, &c.
1072	4·449	Road.	1123	44·406	Arable and road.
1073	12·063	Arable, &c.	1124	44·426	Arable and road.
1074	1·610	Road.	1125	38·334	Arable, road, &c.
1075	6·182	Arable.	1126	31·935	Arable, &c.
1076	15·608	Arable, garden, &c.	1127	·171	Mill dam.
1077	6·958	Arable.	1128	·180	Mill dam.
1078	·630	Houses, garden, &c.	1129	2·120	Farmsteading, &c.
1079	14·568	Arable.	1130	6·144	Arable and road.
1080	11·421	Arable.	1131	2·137	Road.
1081	·268	House, garden, &c.	1132	2·078	Arable.
1082	5·788	Arable.	1133	·291	Furze.
1083	4·064	Arable and road.	1134	18·559	Arable.
1084	7·179	Arable.	1135	7·926	Arable.
1085	2·565	Arable.	1136	8·544	Arable.
1086	·358	Houses, garden, &c.	1137	·871	Arable.
1087	65·017	Arable.	1138	·782	Houses, gardens, &c.
1088	20·881	Arable and road.	1139	15·906	Arable.
1089	23·466	Arable, road, &c.	1140	1·328	Farmsteading, &c.
1090	·737	House, garden, &c.	1141	44·966	Arable and trees.
1091	86·017	Arable and roads.	1142	15·033	Arable.
1092	14·943	Arable.	1143	26·937	Arable.
1093	·530	House, garden, &c.	1144	5·045	Arable, roads, &c.
1094	·566	Arable.	1145	36·611	Arable, &c.
1095	·210	Mill dam.	1146	·248	Mill dam.
1096	1·570	Farmsteading, &c.	1147	1·548	Houses, garden, &c.
1097	1·872	Arable.	1148	·927	Marsh.
1098	3·612	Arable.	1149	92·295	Arable.
1099	·303	House, garden, &c.			



No. on Plan.	Area in Acres.	Remarks.	No. on Plan.	Area in Acres.	Remarks.
1150	70·318	Arable.	1197	3·786	Road.
1151	6·153	Arable.	1198	15·770	Arable.
1152	1·890	Road.	1199	16·500	Arable.
1153	·121	Garden.	1200	18·812	Arable and road.
1154	·246	Arable.	1201	81·123	Arable.
1155	·373	Arable.	1202	·438	Arable.
1156	13·317	Arable.	1203	1·276	Farmsteading, gar- dens, &c.
1157	61·615	Arable and rough pasture.	1204	·404	House, garden, &c.
1158	·965	Marsh.	1205	·949	Arable.
1159	4·005	Arable.	1206	·455	House, garden, &c.
1160	40·574	Arable.	1207	37·475	Arable, &c.
1160a	1·113	Arable.	1208	33·520	Arable and road.
1161	·620	Farmsteading, &c.	1209	·705	Farmsteading, gar- den, &c.
1162	12·129	Arable.	1210	7·663	Arable.
1163	14·034	Arable.	1211	45·576	Arable and road.
1164	·158	House, garden, &c.	1212	·743	Farmsteading, gar- den, &c.
1165	·105	House, garden, &c.	1213	·583	Road.
1166	22·998	Arable.	1214	2·025	Rough pasture.
1167	58·643	Arable.	1215	1·663	Arable.
1168	13·313	Arable, &c.	1216	1·411	Rough pasture.
1169	·650	Farmsteading, gar- den, &c.	1217	·300	Mill dam.
1170	16·028	Arable, stream, &c.	1218	·268	Rough pasture, &c.
1171	·797	Farmsteading, gar- den, &c.	1219	1·156	Farmsteading, gar- den, &c.
1172	38·027	Arable.	1220	7·414	Arable.
1173	62·657	Arable.	1221	·262	Arable.
1174	102·054	Arable.	1222	·848	Stackyard, &c.
1175	59·754	Arable.	1223	17·291	Arable and road.
1176	·688	Rough pasture.	1224	5·346	Arable.
1177	24·963	Arable.	1225	8·024	Arable.
1178	8·350	Arable.	1226	·754	Road.
1179	42·025	Arable.	1227	·178	Houses, &c.
1180	3·361	Road.	1228	·589	Arable.
1181	·381	Rough pasture.	1229	2·350	Arable.
1182	·244	Rough pasture.	1230	·841	Road.
1183	·300	Mill dam.	1231	9·064	Arable.
1184	12·958	Arable.	1232	2·821	Arable.
1185	10·720	Arable, &c.	1233	1·422	Arable.
1186	1·006	Rough pasture, &c.	1234	33·867	Arable and roads.
1187	6·886	Arable, &c.	1235	29·603	Arable.
1188	1·547	Farmsteading, gar- den, &c.	1235a	1·162	Rough pasture.
1189	2·497	Pasture.	1236	·360	House, garden, &c.
1190	84·540	Arable.	1237	1·449	Farmsteading, gar- den, &c.
1191	21·084	Arable, &c.	1238	·196	House, &c.
1192	17·665	Arable and road.	1239	2·241	Rough pasture.
1193	·270	House, garden, &c.	1240	1·016	Rough pasture.
1194	24·982	Arable.	1242	·134	House, &c.
1195	15·471	Arable.	1243	113·022	Arable, road, &c.
1196	6·374	Arable.			

No. on Plan.	Area in Acres.	Remarks.	No. on Plan.	Area in Acres.	Remarks.
1244	.434	Rough pasture, &c.	1294	1.906	Arable.
1245	13.474	Arable.	1295	.373	House, garden, &c.
1246	31.023	Arable, &c.	1296	.483	Houses, &c.
1247	.107	Mill dam.	1297	21.563	Arable.
1248	.484	Houses, garden, &c.	1298	1.186	Road.
1249	1.737	Arable, &c.	1299	5.858	Rough pasture.
1250	.363	Houses, garden, &c.	1300	61.676	Arable, &c.
1251	4.391	Arable, &c.	1301	.138	House, garden, &c.
1252	5.844	Arable.	1302	.548	Houses, garden, &c.
1253	1.309	Arable.	1303	17.484	Arable, houses, &c.
1254	.317	House, garden, &c.	1304	.128	House, garden, &c.
1255	3.862	Arable.	1305	.080	Houses, garden, &c.
1256	12.801	Arable and road.	1306	7.697	Arable and trees.
1257	1.018	Road.	1307	.744	Road.
1258	7.164	Arable.	1308	1.009	Farmsteading, &c.
1259	.150	House, garden, &c.	1309	.287	Garden.
1260	20.103	Arable.	1310	15.478	Arable.
1261	64.329	Wood.	1311	10.764	Arable.
1262	48.076	Arable.	1312	16.784	Rough pasture.
1263	6.442	Rough pasture.	1313	1.286	Arable.
1264	26.870	Arable.	1314	1.669	Rough pasture and road.
1265	4.406	Road.	1315	1.096	Rough pasture.
1266	51.202	Arable, &c.	1316	1.892	Arable.
1267	24.545	Arable and quarry.	1317	1.378	Rough pasture.
1268	.761	Farmsteading, garden, &c.	1318	1.681	Arable.
1269	16.403	Arable and roads.	1319	3.300	Arable, &c.
1270	38.737	Arable.	1320	.377	Arable, &c.
1271	70.838	Wood.	1321	2.575	Arable, &c.
1272	3.117	Road.	1322	10.654	Rough pasture and road.
1273	1.418	Furze, &c.	1323	.976	Rough pasture.
1274	14.393	Arable.	1324	27.001	Arable.
1275	12.259	Arable.	1325	.833	Road.
1276	24.117	Wood.	1326	20.716	Arable.
1277	11.433	Arable.	1327	29.046	Arable and road.
1278	.146	Mill dam.	1328	.367	Marsh.
1279	.294	Road.	1329	3.460	Arable.
1280	.311	Houses, garden, &c.	1330	19.310	Arable, rough pasture, &c.
1281	8.558	Arable.	1331	.549	Houses, garden, &c.
1222	5.838	Arable.	1332	2.297	Arable.
1283	.118	Mill dam.	1333	13.527	Arable and road.
1284	1.947	Arable, &c.	1334	2.976	Arable.
1285	.804	Arable.	1335	3.814	Arable, &c.
1286	1.241	Farmsteading, gardens, &c.	1336	2.279	Arable, &c.
1287	6.396	Arable.	1337	2.184	Arable and road.
1288	42.806	Arable and road.	1338	2.207	Arable and road.
1289	15.242	Arable.	1339	2.376	Arable and roads.
1290	2.391	Rough pasture.	1340	9.673	Arable.
1291	.750	Arable.	1340a	.134	House and garden.
1292	.370	Marsh.	1341	1.186	Arable and road.
1293	1.126	Marsh.			

No. on Plan.	Area in Acres.	Remarks.	No. on Plan.	Area in Acres.	Remarks.
1342	4·162	Arable.	1392	12·673	Arable.
1343	81·451	Rough pasture.	1393	12·860	Arable.
1344	52·837	Arable and road.	1394	14·182	Arable.
1345	34·490	Arable and roads.	1395	·824	Stackyard.
1346	19·952	Arable, road, &c.	1396	1·391	Houses, &c.
1347	28·541	Arable.	1397	1·823	Garden.
1348	6·571	Arable and road.	1398	·675	Pond.
1349	34·279	Arable and road.	1399	·803	Wood, &c.
1350	157·597	Arable, &c.	1400	4·127	Arable.
1351	·154	Mill dam.	1401	15·232	Arable and trees.
1352	124·045	Arable.	1402	2·173	Road.
1353	15·967	Arable.	1403	2·416	Arable, trees, &c.
1354	1·271	Road.	1404	1·255	Wood.
1355	7·081	Arable, &c.	1405	11·876	Arable.
1356	18·462	Arable, &c.	1406	12·153	Arable.
1357	·304	Farmsteading, garden, &c.	1407	·703	Farmsteading, garden, &c.
1358	16·587	Arable.	1408	14·871	Arable.
1359	18·932	Wood.	1409	2·190	Wood.
1360	2·440	Road.	1410	13·132	Arable.
1361	17·677	Arable, &c.	1411	24·861	Arable, &c.
1362	·148	Houses, garden, &c.	1412	2·789	Arable, &c.
1363	6·487	Arable, &c.	1413	·870	Road.
1364	·178	Quarry.	1414	2·370	Arable, &c.
1365	34·019	Arable, &c.	1415	1·446	Houses, garden, &c.
1366	117·726	Arable, &c.	1416	26·636	Arable.
1367	36·996	Arable.	1417	·927	Wood.
1368	12·297	Arable.	1418	1·014	Houses, garden, &c.
1369	3·073	Road.	1419	·500	Rough pasture, &c.
1370	2·613	Wood, &c.	1420	·150	Garden.
1371	·357	Wood.	1421	16·336	Arable.
1372	1·093	Farmsteading, &c.			
1373	·961	Arable.			
1374	·192	Wood.			
1375	1·915	Arable.			
1376	22·420	Arable, &c.			
1377	1·640	Pond.			
1378	1·915	Pond.			
1379	·330	Pond.			
1380	11·343	Pasture and trees.			
1381	3·640	Pasture and trees.			
1382	18·397	Wood.			
1383	·657	Pasture and trees.			
1384	·597	House, &c.			
1385	·268	Pasture.			
1386	6·384	Pasture and trees.			
1387	26·355	Arable.			
1388	·890	Road.			
1389	39·974	Arable.			
1390	13·406	Arable.			
1391	·663	Farmsteading, garden, &c.			

RECAPITULATION.		
16669·635	Land.	
155·927	Roads.	
16·013	Water.	
16841·575	Total area of the Parish of Auchterless, in the County of Aberdeen.	

# INDEX TO PLACES

IN THE

## PARISH OF AUCHTERLESS.

### COUNTY OF ABERDEEN.

Name of Place.	No. of Sheet.		Name of Place.	No. of Sheet.	
	6-inch scale.	25·344 in. scale.		6-inch scale.	25·344 in. scale.
Arnhead . . .	XXVIII.	1	Bush - -	XXVII.	15
Arnyburn - -	"	3	Camp (site of) -	"	"
Auchinhove -	XXXV.	"	Chapel Bridge -	XXVIII.	2
Auldych - -	XXVII.	4	Chapel of Seggat -	"	"
Backhill - -	XVIII.	16	Chapel Well - -	"	"
Backhill of Ladybog	XXVII.	15	Charlesfield - -	"	1
Backhill of Lenshie	"	8	Church - - -	"	"
Backhill of Seggat	XXVIII.	3	Corrydown - -	XIX.	13
Backhill of Thomas-			Cots of Thernie -	"	14
town - - -	XIX.	13	Cottage of Badens-		
Backhill of Upper-			coth - - -	XXVIII.	9
mill - - -	"	9	Cottown of Badens-		
Badenscoth - -	XXVIII.	"	coth - - -	"	"
Baikiehill - -	"	13	Cowley - - -	XXVII.	12
Bangalore - -	"	10	Croft of Backhill		
Bankhead - -	"	5	of Lenshie - -	"	4
Bilbo - - -	XXVII.	12	Croft of Badenscoth	XXVIII.	7
Blackford - -	XXXVI.	1	Croft of Balmuir -	"	1
Blindmills - -	XXVIII.	10	Croft of Bruckhills	XXVII.	16
Blindmills Hill -	"	"	Croft of Bush - -	"	15
Bogside - - -	"	5	Croft of Carlineraig	XVIII.	16
Bogs of Seggat -	"	2	Croft of Chapel of		
Bogtamma - -	"	7	Seggat - - -	XXVIII.	2
Braehead - - -	"	5	Croft of Corrydown	XIX.	13
Braeside - - -	"	6	Croft of Logie		
Braestairie - -	XXVII.	15	Newton - - -	XXVII.	11
Bridgend - - -	XXVIII.	5	Crofts of Mains of		
Bridge of Fisher-			Hatton - - -	XIX.	13
ford - - -	XXXV.	4	Croft of Middlehill	XXVIII.	14
Bridge of Kingsford	XIX.	10	Croft of Nether		
Bridge of Newmill	XXVIII.	5	Ordley - - -	XIX.	"
Bridge of Small-			Croft of Pitglassie	"	9
burn - - -	"	1	Croft of Sillerton -	XXVIII.	3
Bridge of Templand	"	5	Croft of Woodend -	"	6
Brownhill - - -	XIX.	13	Croft of Woodside	"	"
Bruckhills - - -	XXVIII.	"	Crofts of Fisherford	XXXV.	4

Name of Place.	No. of Sheet.		Name of Place.	No. of Sheet.	
	6-inch scale.	25·344 in. scale.		6-inch scale.	25·344 in. scale.
Crofts of Inverthernie - -	XIX.	14	Logie Oldtown -	XXVII.	15
Crofts of Oldwood	XXVII.	12	Longman's Grave (site of) - -	"	11
Crofts of Upperthird - -	"	"	Lower Thornybank	"	8
Cumine's Trench (remains of) -	"	7	Mains of Blackford	XXXVI.	1
Cushnie - -	XXVIII.	5	Mains of Hassiewells - -	XXVII.	7
Damie - -	"	9	Mains of Hatton -	XXVIII.	1
Drumsinnie - -	"	13	Mains of Templand	"	5
Dykeside - -	XIX.	14	Manorplace - -	"	1
Fisherford - -	XXXIV.	4	Manse - - -	"	"
Floors - -	XVIII.	16	Maryfield - - -	XXXVI.	"
Fosse (remains of)	XXVII.	11	Meiklebogs - -	XXVIII.	10
Free Church -	XXVIII.	5	Middle Haughs -	XXVII.	16
Gallows Hill -	XXVII.	4	Middlehill - -	XXVIII.	14
Gordonstown -	XXVIII.	9	Middleton - -	XXXVI.	5
Gordonstown -	"	2	Midhill of Seggat -	XXVIII.	3
Gordonstown Hill	"	9	Mid Pitglassie -	XIX.	13
Greenness -	XXXV.	4	Mill of Badenscoth (corn) - -	XXVIII.	9
Haremos Loch -	XVIII.	12	Mill of Blackford (corn) - -	XXXVI.	1
Hassiewells - -	XXVII.	7	Mill of Towie (corn)	XIX.	14
Heatherbrae -	"	16	Moat - - -	XXVIII.	1
Hillhead of Seggat	XXVIII.	2	Moathead - -	"	"
Hill of Lenshie -	XXVII.	4	Moss of Fisherford	XXXV.	4
Howe of Auchterless - -	XXVIII.	2	Moss of Redhill -	"	"
Howe of Badenscoth - -	"	9	Nether Darley -	XXVIII.	6
Inverythan -	"	3	Netherthird -	XXVII.	8
Kingsford - -	XIX.	10	Nether Ordley -	XIX.	14
Kirk Hill - -	XXVII.	11	Newbigging -	XXVIII.	9
Kirktown - -	XXVIII.	1	New Mill (corn) -	"	1
Knaps of Thernie	XIX.	14	Newseat - - -	"	9
Knockleith - -	XXVIII.	5	Newtown of Thornybank - -	XXVII.	8
Ladybog - -	XXVII.	15	North Pitglassie -	XIX.	9
Lambslack - -	"	12	North Towie Turner	"	15
Lenshie - -	"	8	Northwells - -	XXVIII.	13
Little Cushnie -	XXVIII.	5	Oldtown - - -	XXVII.	16
Little Mill (corn) -	XXVII.	12	Overhill - - -	XXXV.	8
Littlemill - -	"	16	Overtown - - -	XXVII.	15
Little Newton -	"	12	Owls Den - - -	"	7
Logie Newton -	"	11	Picts' Houses (re- mains of) - {	XVIII.	16
				XXVII.	4
			Quarrypark Wood	XXVIII.	9

## INDEX TO PLACES.

Name of Place.	No. of Sheet.		Name of Place.	No. of Sheet.	
	6-inch scale.	25·344 in. scale.		6-inch scale.	25·344 in. scale.
Rapplaburn -	XXVIII.	6	Upper Bogtamma	XXVIII.	7
Rappla Wood -	"	"	Upper Darley -	"	6
Redhills - -	XXVII.	16	Uppermill - -	XIX.	9
River Ythan -	XIX.	15	Upper Ordley -	"	14
Roman Road (sup- posed site of) -	XXVII.	11, 15	Upper Pitglassie -	"	13
Seggat - -	XXVIII.	2	Upper Thornybank	XXVII.	8
Sharperhillock -	"	1	Uppertthird - -	"	12
Sillerton - -	XIX.	14	Wardhead - -	"	8
Skatebrae - -	XXVIII.	9	Wester Milltown -	XIX.	14
Smallburn Cottage	"	2	Westfield - -	XXXVI.	1
Smithton - -	XXVII.	12	West Haughs - -	XXVII.	12
South Towie Turner	XXVIII.	3	Wooderoft - -	XIX.	13
St. Donan's Well (site of) -	"	1	Wood of Arnhead-	"	"
St. Mary's Chapel (remains of) -	"	2	Woods of Blackford	XXVIII.	"
Templand - -	"	5	Wood of Middleton	XXXVI.	1
Thomastown -	XIX.	14	Wood of Pitglassie	XIX.	13
Towie Bridge -	"	15	Wood of Thomas- town - -	"	"
			Wood of Uppermill	"	9
			Woodtown - -	XXVII.	12

LONDON:

Printed by GEORGE E. EYRE and WILLIAM SPOTTISWOODE,  
Printers to the Queen's most Excellent Majesty.

For Her Majesty's Stationery Office.

12

ORDNANCE SURVEY OF SCOTLAND.

---

BOOK OF REFERENCE TO THE PLAN  
OF THE  
PARISH OF AULDEARN,

IN THE  
COUNTY OF NAIRN,  
CONTAINING 15399·011 ACRES.

---

MAJOR-GENERAL SIR HENRY JAMES, R.E., F.R.S., F.G.S., &c.,  
SUPERINTENDENT OF THE SURVEY.



LONDON:  
PRINTED BY GEORGE E. EYRE AND WILLIAM SPOTTISWOODE,  
PRINTERS TO THE QUEEN'S MOST EXCELLENT MAJESTY.  
FOR HER MAJESTY'S STATIONERY OFFICE.

---

1870.

*Price Two Shillings.*

[7142.-50.-5/70.]



the  
ely  
to

uch

z.  
in-

t.  
on-  
ble  
the

des

**N**  
**T**  
**T**

*nt*

*F.*  
*C.*  
*W.*  
*ef.*  
*S.*

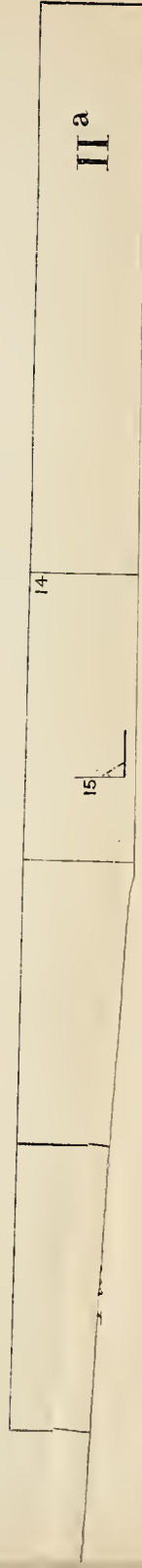
the

ORDNANCE SURVEY OF SCOTLAND  
PARISH OF AULDEARN  
NAIRNSHIRE

INDEX TO THE SHEETS

*Published on the Scale of  $\frac{1}{2500}$  or 25.344 Inches to a Mile*

Scale of this Index One Inch to a Mile



## EXPLANATORY REMARKS.

---

The scale of the Parish Plans is the 1-2500th of the actual length on the ground, and is equal to 25·344 inches to a mile, which is very approximately equal to one square inch to one acre, the square of 1·0018 inch being equal to one acre.

The length of each sheet is  $1\frac{1}{2}$  miles, and the width 1 mile, the area of each sheet is therefore 960 acres.

Each enclosure has a reference number to the area which is given in this Book.

The Braces (*f*) on the plans are to indicate that the spaces so braced are included under the same reference number.

The Altitudes in feet above the Mean Level of the Sea are written thus—31·4.

The Scale of the Plans of the County is 6 inches to a mile, and each sheet contains the same area as 16 sheets of the Parish Plans. There is therefore a double reference number to each sheet, as VI. 9., the Roman Numerals referring to the County Plans, the Arabic Figures to the Parish Plans.

The following are the characters employed on the Ordnance Plans on the Scales of 1-2500, and 6 inches to a mile :—

County Names .....	<b>C</b>		Hundreds or Wards .....	<b>W</b>				
Parishes .....	<b>P</b>		Townships .....	<b>T</b>				
Extra Parochial .....	<b>E</b>		Division of Townships .....	<b>T</b>				
Antiquities .....	<table style="display: inline-table; vertical-align: middle;"> <tr> <td rowspan="3" style="font-size: 3em; vertical-align: middle;">}</td> <td>ROMAN</td> </tr> <tr> <td>Druidical or Saxon</td> </tr> <tr> <td>Norman or Subsequent</td> </tr> </table>				}	ROMAN	Druidical or Saxon	Norman or Subsequent
}	ROMAN							
	Druidical or Saxon							
	Norman or Subsequent							

The descriptions of the boundaries are shown by the following initials :—

Centro of Stream .....	<i>C.S.</i>		Centro of Fence .....	<i>C.F.</i>
Centre of Road .....	<i>C.R.</i>		Top of Cop .....	<i>T.C.</i>
Side of Stream or Drain ...	<i>S.S.</i> or <i>S.D.</i>		Centre of Wall .....	<i>C.W.</i>
Root of Hedge .....	<i>R.H.</i>		Defaced .....	<i>Def.</i>
Face of Wall .....	<i>F.W.</i>		Track of Stream.....	<i>T.S.</i>
Undefined.....	<i>Und.</i>			

Where a change occurs in the boundaries, the symbol [o—o] is used to show the part at which the change takes place.

N.B.—To convert Decimal Fractions of an Acre into Roods and Perches, multiply the decimal first by 4 and then by 40, preserving the same number of decimals in the product.

Examples—

	Acres.		Acres.
	633'357		527'013
	4		4
	-----		-----
	1'428		'052
	40		40
	-----		-----
A. R. P.	17'120	A. R. P.	2'080
633 1 17		527 0 2	

## TABLE

FOR CONVERTING DECIMAL PARTS OF AN ACRE INTO ROODS AND PERCHES.

Perch.	0 Rood.	1 Rood.	2 Roods.	3 Roods.	Perch.	0 Rood.	1 Rood.	2 Roods.	3 Roods.
0	·000	·250	·500	·750	21	·131	·381	·631	·881
1	·006	·256	·506	·756	22	·137	·387	·637	·887
2	·012	·262	·512	·762	23	·144	·394	·644	·894
3	·019	·269	·519	·769	24	·150	·400	·650	·900
4	·025	·275	·525	·775	25	·156	·406	·656	·906
5	·031	·281	·531	·781	26	·162	·412	·662	·912
6	·037	·287	·537	·787	27	·169	·419	·669	·919
7	·044	·294	·544	·794	28	·175	·425	·675	·925
8	·050	·300	·550	·800	29	·181	·431	·681	·931
9	·056	·306	·556	·806	30	·187	·437	·687	·937
10	·062	·312	·562	·812	31	·194	·444	·694	·944
11	·069	·319	·569	·819	32	·200	·450	·700	·950
12	·075	·325	·575	·825	33	·206	·456	·706	·956
13	·081	·331	·581	·831	34	·212	·462	·712	·962
14	·087	·337	·587	·837	35	·219	·469	·719	·969
15	·094	·344	·594	·844	36	·225	·475	·725	·975
16	·100	·350	·600	·850	37	·231	·481	·731	·981
17	·106	·356	·606	·856	38	·237	·487	·737	·987
18	·112	·362	·612	·862	39	·244	·494	·744	·994
19	·119	·369	·619	·869	40	·250	·500	·750	1·000
20	·125	·375	·625	·875					

# PARISH OF AULDEARN,

IN THE

## COUNTY OF NAIRN.

No. on Plan.	Area in Acres.	Remarks.	No. on Plan.	Area in Acres.	Remarks.
1	3·963	Tidal water.	29	6·396	Arable and heathy pasture.
2	1226·233	Foreshore.	30	34·143	Cran Loch.
3	184·228	House, rough pasture, &c.	31	44·984	Arable and road.
4	1396·002	Streams, heathy pasture, &c.	32	·030	House and yard.
5	64·870	Loch Loy.	33	19·760	Arable, stream, and roads.
6	2·963	Arable.	34	61·026	Wood and stream.
7	3·943	Arable.	35	127·476	Wood.
8	1·831	Arable.	36	3·805	Arable.
9	8·487	County road.	37	4·284	Arable.
10	14·755	Whins, heathy pasture, and trees.	38	·201	Houses, shed, and yards.
11	9·362	Whins, heathy pasture, and trees.	39	·142	House and garden.
12	30·342	Wood.	40	·247	Arable and road.
13	·896	Arable.	41	3·438	Wood and road.
14	2·732	Arable.	42	15·690	Arable and stream.
15	3·279	Heathy and rough pasture, &c.	43	7·391	Wood.
16	6·817	Arable.	44	26·299	Arable.
17	12·475	Arable, heathy pasture, &c.	45	·278	Wood.
18	5·155	Arable, heathy pasture, &c.	46	2·833	Arable.
19	2·800	Whins, road, and trees.	47	·452	Wood.
20	23·887	Arable.	48	2·456	Wood.
21	4·950	Wood.	49	26·391	Quarry, rough pasture, &c.
22	47·097	Arable and rough pasture.	50	·620	Arable.
23	·617	Houses, garden, and yard.	51	·490	Rough pasture and ruin.
24	4·025	Arable and streams.	52	·123	Houses, yard, garden, &c.
25	2·333	Furze, heathy pasture, and trees.	53	13·077	Arable, rough pasture, and stream.
26	8·073	Arable.	54	3·889	Arable.
27	34·632	Wood and stream.	55	17·805	Arable and road.
28	9·087	Wood.	56	17·866	Arable and stream.
			57	32·266	Arable.
			58	38·358	Arable.
			59	7·310	Rough pasture and furze.

## PARISH OF AULDEARN.

No. on Plan.	Area in Acres.	Remarks.	No. on Plan.	Area in Acres.	Remarks.
60	50.253	Arable and rough pasture.	95	.512	Houses, yard, garden, and ruin.
61	43.978	Arable.	96	20.707	Arable, rough pasture, wood, & road.
62	2.796	Wood, heathy pasture, &c.	97	.926	Wood.
63	23.302	Arable, stream, and road.	98	17.573	Wood, rough pasture, and road.
64	.034	House and yard.	99	1.748	Arable.
65	.308	House and gardens.	100	21.708	Highland Railway (part of).
66	24.881	Arable and furze.	101	1.889	Arable.
67	1.960	Heathy and rough pasture.	102	22.397	Wood, heathy pasture, and roads.
68	1.182	Houses, yards, garden, &c.	103	2.507	Whins, heathy pasture, &c.
69	28.333	Arable and road.	104	.730	Houses, yard, garden, and road.
70	23.803	Arable and stream.	104a	3.205	Wood.
71	21.779	Arable.	105	15.084	Arable.
72	1.333	County road.	106	25.385	Arable and rough pasture.
73	42.239	Arable.	107	6.816	Marsh, heathy pasture, &c.
74	.271	Pond.	108	3.095	Arable.
75	4.863	Arable, house, road, and stream.	109	50.357	Arable, stream, road, &c.
76	21.123	Arable.	110	11.293	Arable.
77	1.021	Houses, yards, road, &c.	111	.980	Houses, yards, garden, &c.
78	10.890	Arable.	112	16.414	Arable and road.
79	.156	House and rough pasture.	113	6.876	Arable.
80	15.392	Arable and pond.	114	10.577	Wood.
81	31.097	Arable.	115	1.673	Arable.
82	1.047	County road.	116	111.891	Wood and stream.
83	6.350	Wood.	117	1.697	Rough pasture & wood.
84	2.760	Trees, heathy pasture, &c.	118	8.479	Arable and whins.
85	5.448	Heathy and rough pasture, &c.	119	1.141	Marsh.
86	17.617	Wood, heathy pasture, and road.	120	3.758	Ponds.
87	36.317	Arable.	121	5.611	Broom, heathy pasture, &c.
88	.826	Wood, rough pasture, and stream.	122	3.653	Heathy pasture, road, &c.
89	3.482	Trees, heathy pasture, &c.	123	1.310	Public road.
90	5.163	Arable and rough pasture.	124	7.757	Rough pasture and stream.
91	89.968	Arable, whins, roads, and stream.	125	3.907	Arable, rough pasture, &c.
92	.796	Houses, yards, garden, &c.	126	9.414	Arable.
93	.225	Wood.	127	7.991	County road.
94	6.355	Wood, rough pasture, and road.	128	.180	Pool.
			129	7.353	Rough pasture and whins.

PARISH OF AULDEARN.

No. on Plan.	Area in Acres.	Remarks.	No. on Plan.	Area in Acres.	Remarks.
130	1·094	Wood.	166	8·653	Arable.
131	·790	Houses, yards, garden, &c.	167	10·502	Arable.
			168	8·678	Arable.
132	250·032	Arable, rough pasture, &c.	169	3·612	Heathy pasture.
			170	14·349	Arable.
133	·334	House, rough pasture, garden, &c.	171	·477	Houses, garden, and yards.
134	·430	Houses, yards, gardens, &c.	172	68·833	Arable, heathy pasture, &c.
135	2·181	Wood.	173	1·425	Arable.
136	145·231	Moss, heathy pasture, &c.	174	2·520	Heathy pasture and trees.
137	1·117	Houses, yards, garden, &c.	175	2·138	Stream, <sup>e</sup> heathy pasture, &c.
138	1·088	Rough pasture.	176	2·324	Arable, stream, and road.
139	1·787	Pond.			
140	45·086	Wood.	177	17·820	Wood.
141	·043	House and yard.	178	·542	Private road.
142	25·894	Arable, stream, and road.	179	21·475	Wood.
			180	·318	House and garden.
143	6·365	Arable and stream.	181	8·475	Wood and road.
144	13·214	Arable and road.	182	17·943	Arable.
144a	·069	House, yard, garden, and shed.	183	2·128	County road.
			184	5·869	Arable and stream.
145	·118	Houses, yard, garden, and shed.	185	121·050	Wood, road, &c.
			186	26·288	Arable.
146	·188	Rough pasture.	187	25·737	Arable.
147	9·980	Wood.	188	9·815	Arable and stream.
148	5·911	Heathy pasture, road, &c.	189	54·694	Arable and stream.
			190	·813	Arable and stream.
149	4·888	Arable and ruin.	191	·733	Arable and stream.
150	·357	Houses and yards.	192	8·316	Arable and footpath.
151	4·428	Rough pasture and furze.	193	·279	House, sheds, garden, and yards.
152	37·818	Arable.	194	13·497	Arable, rough pasture, &c.
153	4·585	Heathy pasture.			
154	45·073	Wood and road.	195	25·828	Arable, rough pasture, &c.
155	96·316	Wood and streams.			
156	3·283	Heathy pasture and road.	196	36·769	Arable.
			197	3·995	County road.
157	·666	Heathy pasture and roads.	198	37·138	Arable.
			199	30·272	Arable, stream, and road.
158	·182	House, garden, and yard.	199a	1·105	Wood, road, & stream.
159	31·212	Arable and road.	200	2·595	Houses, yard, garden, &c.
160	·742	Private road.			
161	4·926	Arable.	201	9·137	Arable and stream.
162	1·083	Houses, garden, and yard.	202	30·178	Arable.
			203	21·699	Arable.
163	13·576	Arable.	204	·386	Wood and stream.
164	·045	Arable.	205	18·010	Arable and stream.
165	·220	Private road.	206	·254	Wood and streams.

## PARISH OF AULDEARN.

No. on Plan.	Area in Acres.	Remarks.	No. on Plan.	Area in Acres.	Remarks.
207	·885	Wood.	250	1·370	Arable and rough pasture.
208	31·171	Arable and streams.	251	·682	Rough pasture, &c.
209	10·470	Arable and stream.	252	3·534	Arable and stream.
210	9·971	Arable, stream, and road.	253	·273	Mill dam.
211	1·569	Arable and pool.	254	·655	Whins, rough pasture, and stream.
212	1·972	Arable and stream.	255	4·785	Arable.
213	2·051	Arable and stream.	256	1·104	Arable.
214	36·603	Arable, stream, and footpath.	257	25·392	Arable.
215	8·733	Arable.	258	·788	Wood.
216	7·163	Arable and footpath.	259	29·557	Arable.
217	25·082	Arable, sheds, &c.	260	·321	Arable.
218	2·418	County road.	261	·671	Arable.
219	4·824	Arable and stream.	262	·538	Arable.
220	2·417	Arable and stream.	262a	·731	Wood and arable.
221	·645	Arable and stream.	263	1·336	Arable.
222	·695	Rough pasture and stream.	264	1·439	Arable.
223	·976	Houses, yards, garden, &c.	265	12·641	Arable.
224	·951	Mill dam.	266	·370	Houses, yards, garden, &c.
225	2·847	Rough pasture.	267	·505	Rough pasture and whins.
226	·143	Private road.	268	·508	Houses, yards, garden, &c.
227	44·236	Arable, stream, and roads.	269	4·558	County road.
228	·150	Wood.	270	13·844	Arable.
229	·448	Wood and shed.	271	143·367	Arable and stream.
230	·146	House and garden.	272	·850	Houses, yards, garden, &c.
231	1·051	Houses, yards, garden, &c.	273	2·439	Rough pasture, road, and stream.
232	·201	Pond.	274	22·447	Arable.
233	2·676	Arable.	275	19·484	Arable, pond, &c.
234	1·766	Wood, road, & stream.	276	2·035	Private road.
235	10·484	Arable.	277	·384	Marsh.
236	1·127	Houses, yards, &c.	278	28·405	Arable, pond, &c.
237	·469	Arable, footpath, and trees.	279	·547	Wood.
238	1·420	Arable, road, & trees.	280	4·663	Arable.
239	·639	Wood.	281	5·285	Arable.
240	·715	Wood.	282	·138	House, gardens, and rough pasture.
241	1·993	Arable and trees.	283	11·006	Arable, stream, and road.
242	5·230	Arable, stream, and trees.	284	11·121	Arable, stream, and road.
243	1·154	Garden.	285	1·072	Houses, yards, gardens, &c.
244	1·679	House, wood, &c.	286	·645	Wood.
245	2·481	Arable and trees.	287	5·211	Arable.
246	·256	Private road.	288	12·549	Arable and stream.
247	·591	Arable, &c.	289	4·599	Wood.
248	1·154	Wood, garden, &c.			
249	14·448	Arable, rough pasture, &c.			



PARISH OF AULDEARN.

No. on Plan.	Area in Acres.	Remarks.	No. on Plan.	Area in Acres.	Remarks.
290	6·955	Arable.	331	·733	Wood.
291	5·033	Arable, stream, and trees.	332	·534	Houses, yards, gardens, &c.
292	·250	Pond.	333	57·541	Arable, road, stream, &c.
293	·170	Wood.	334	·104	House, garden, &c.
294	46·837	Arable, road, &c.	335	17·145	Heathy pasture, roads, &c.
295	10·280	Arable, stream, &c.	336	6·437	Arable, road, and whins.
296	·120	House and garden.	337	·344	House, heathy pasture, garden, &c.
297	10·279	Arable, stream, and roads.	338	·967	Rough pasture and road.
298	10·916	Arable, footpath, &c.	339	·084	Houses and yard.
299	·513	Houses, gardens, and yards.	340	·106	Garden.
300	40·781	Arable and trees.	341	39·181	Arable, marsh, road, &c.
301	34·128	Arable and trees.	342	158·284	Wood, road, & streams.
302	20·377	Arable.	343	34·779	Arable and rough pasture.
303	·048	House, garden, yard, and shed.	344	4·787	Arable.
304	4·532	Arable and road.	345	4·809	Arable and ruin.
305	·388	Arable.	346	15·207	Arable and rough pasture.
306	1·753	Houses, yards, garden, &c.	347	5·799	Arable, rough pasture, &c.
307	1·689	Arable.	348	4·680	Arable.
308	37·537	Arable.	349	6·010	Heathy pasture, road, &c.
309	37·653	Arable.	350	5·108	Arable.
310	10·345	County road.	351	14·896	Arable and road.
311	13·825	Arable and road.	352	10·773	Arable.
312	·811	Wood, rough pasture, &c.	353	1·095	Houses, yards, gardens, &c.
313	1·059	Houses, yards, garden, &c.	354	·186	Arable.
314	12·821	Arable.	355	3·749	County road.
315	13·603	Arable and footpath.	356	24·216	Arable, rough pasture, &c.
316	17·685	Arable and road.	357	25·345	Arable.
317	·977	Houses, yards, garden, &c.	358	23·585	Arable and rough pasture.
318	19·900	Arable, stream, and roads.	359	1·865	Moss.
319	·178	Houses, shed, & yards.	360	122·406	Wood, heathy pasture, &c.
320	4·517	Arable.	361	50·755	Wood.
321	·762	Houses, yards, gardens, &c.	362	·087	Garden.
322	16·754	Arable, rough pasture, &c.	363	25·962	Arable and stream.
323	1·865	Marsh.	364	·048	Arable and stream.
324	4·267	Arable and road.	365	1·687	Occupation road.
325	13·059	Arable and road.	366	2·540	Arable, stream, and road.
326	18·522	Arable.			
327	·551	Whins, road, &c.			
328	12·196	Wood and road.			
329	25·201	Arable.			
330	5·480	Arable.			

## PARISH OF AULDEARN.

No. on Plan.	Area in Acres.	Remarks.	No. on Plan.	Area in Acres.	Remarks.
367	·779	Arable and stream.	407	3·340	Rough pasture and broom.
368	32·233	Rough and heathy pasture, &c.	408	69·606	Arable, road, &c.
369	34·950	Arable, rough pasture, &c.	409	2·097	County road.
370	·122	Houses, garden, and yard.	410	21·313	Arable, rough pasture, and furze.
371	12·930	Arable.	411	7·922	Arable.
372	21·366	Arable and footpath.	412	4·419	Arable.
373	27·885	Arable and footpath.	413	3·888	Arable.
374	17·606	Arable.	414	8·917	Arable, road, &c.
375	·360	Private road.	415	·369	Rough pasture.
376	12·665	Arable.	416	7·542	Arable.
377	·116	House and garden.	417	1·125	Houses, gardens, and yard.
378	21·492	Arable.	418	20·215	Arable.
379	1·273	Arable.	419	15·605	Arable.
380	1·253	Arable.	420	13·223	Arable and road.
381	1·400	Arable.	421	2·108	Arable and trees.
382	·322	Houses, gardens, and yards.	422	3·046	Houses, yards, gardens, &c.
383	8·949	Arable.	423	2·929	Arable.
384	28·772	Arable and stream.	424	5·764	Arable and roads.
385	·162	House, garden, and shed.	425	15·898	Arable.
386	27·166	Arable, roads, &c.	426	9·245	Arable.
387	·404	Houses, rough pasture, gardens, &c.	427	51·714	Arable and roads.
388	·051	House and gardens.	428	·726	Houses, yards, garden, &c.
389	·082	Garden.	429	17·034	Arable and road.
390	3·300	Arable.	430	3·538	Arable.
391	·432	Houses, yards, garden, &c.	431	·049	Wood.
392	8·314	Arable.	432	17·365	Arable and rough pasture.
393	13·610	Rough pasture, roads, &c.	433	12·246	Arable, road, &c.
394	·262	Houses and garden.	434	10·112	Arable.
395	·546	Arable.	435	12·196	Arable and road.
396	·571	Houses, sheds, and yards.	436	5·313	Rough pasture, road, &c.
397	·129	House, garden, yard, and sheds.	437	6·136	Arable and trees.
398	1·454	Arable.	438	3·142	Wood.
399	2·560	Arable.	439	2·476	Wood.
400	2·889	Arable.	440	39·378	Arable, rough pasture, and road.
401	1·058	Houses, yards, gardens, &c.	441	1·485	Houses, yards, garden, &c.
402	1·482	Arable.	442	37·642	Arable.
403	·390	Wood.	443	1·929	Wood.
404	104·797	Wood, roads, streams, &c.	444	24·805	Arable and road.
405	1·126	County road.	445	·799	Houses, garden, and yard.
406	13·801	Wood and road.	446	·624	Wood and furze.
			447	83·743	Wood and road.
			448	25·490	Arable, stream, &c.

PARISH OF AULDEARN.

No. on Plan.	Area in Acres.	Remarks.	No. on Plan.	Area in Acres.	Remarks.
449	5·501	County road.	487	1·447	Houses, yards, gardens, &c.
450	·243	House, garden, yard, &c.	488	1·692	Arable and stream.
451	18·188	Arable and road.	489	13·455	Arable.
452	12·853	Wood.	490	16·147	Arable.
453	9·920	Whins, rough pasture, &c.	491	2·278	Mill dam.
454	·725	Arable.	492	2·058	Wood.
455	·727	Houses, yard, garden, &c.	493	4·250	Arable, rough pasture, &c.
456	47·084	Arable, road, &c.	494	·598	Houses, yards, gardens, &c.
457	37·284	Arable.	495	2·499	Wood and stream.
458	1·890	Wood and rough pasture.	496	2·366	Arable and stream.
459	20·802	Arable, rough pasture, and road.	497	37·608	Arable and stream.
460	1·162	Rough pasture, road, &c.	498	27·048	Arable.
461	1·024	Houses, yards, &c.	499	10·723	Arable.
462	22·917	Arable and road.	500	11·341	Arable.
463	23·049	Arable and road.	501	·341	Wood.
464	31·018	Wood.	502	24·772	Arable.
465	29·724	Arable, footpath, and stream.	503	27·280	Arable, trees, &c.
466	1·029	Wood.	504	1·568	Wood.
467	7·441	Wood and streams.	505	163·978	Wood, roads, streams, &c.
468	1·048	Mill dam.	506	13·851	Arable.
469	1·833	Stream, rough pasture, &c.	507	23·541	Arable, road, &c.
470	36·178	Arable.	508	·874	Wood, rough pasture, and road.
471	13·444	Wood.	509	10·254	Arable and footpath.
472	2·466	County road.	510	12·644	Arable.
473	1·979	Wood.	511	10·252	Arable and road.
474	·111	Private road.	512	11·134	Arable and road.
475	36·695	Arable, road, and furze.	513	25·231	Wood and stream.
476	34·129	Arable and road.	514	6·421	Heathy pasture and trees.
477	86·549	Wood, rough pasture, &c.	515	21·198	Arable and marsh.
478	15·374	Rough and heathy pasture, &c.	516	·895	Private road.
479	1·219	Arable and stream.	517	·753	Rough pasture, &c.
480	42·676	Arable, stream, &c.	518	·053	House and garden.
481	·856	Rough pasture and trees.	519	5·886	Wood.
482	·857	Houses, yard, pond, &c.	520	4·407	Arable, marsh, and road.
483	19·418	Arable and road.	521	3·153	Houses, yards, gardens, &c.
484	26·986	Arable and streams.	522	15·441	Arable and marsh.
485	17·801	Arable and road.	523	20·057	Arable, road, &c.
486	6·839	Arable, streams, and road.	524	·512	House and yards.
			525	·280	Wood.
			526	·301	Wood.
			527	19·483	Arable, road, &c.
			528	·284	Wood.
			529	2·774	Garden.
			530	1·642	Wood and road.

## PARISH OF AULDEARN.

No. on Plan.	Area in Acres.	Remarks.	No. on Plan.	Area in Acres.	Remarks.
531	21·788	Arable and trees.	572	9·555	Rough pasture, road, and stream.
532	·209	Wood.	573	2·519	Arable.
533	19·157	Arable and trees.	574	2·477	Arable.
534	·110	Wood.	575	136·740	Wood and roads.
535	16·421	Arable and trees.	576	2·231	Rough pasture, furze, &c.
536	16·428	Arable and road.	577	2·209	Arable and road.
537	29·407	Arable.	578	1·616	Houses, yards, garden, &c.
538	15·956	Arable and road.	579	78·233	Arable, road, &c.
539	14·110	Arable.	580	1·043	Rough pasture.
540	14·759	Arable and roads.	581	8·086	Rough pasture.
541	7·117	Arable, furze, and stream.	582	·222	House, yards, garden, and ruin.
542	1·163	Arable.	583	·780	Houses, rough pasture, gardens, &c.
543	1·608	Arable.	584	·590	Rough pasture and furze.
544	12·673	Arable, stream, &c.	585	1·232	Furze and rough pasture.
545	·239	Wood.	586	2·185	Arable and furze.
546	5·064	Arable, rough pasture, and furze.	587	3·170	Arable.
547	93·906	Heathy pasture and trees.	588	·497	Rough pasture, &c.
548	55·172	Wood, rough pasture, &c.	589	29·045	Arable, furze, and road.
549	36·757	Wood and road.	590	2·477	Furze and rough pasture.
550	1·087	Arable.	591	1·116	Houses, yards, rough pasture, &c.
551	·128	House and garden.	592	·337	Houses, garden, and yards.
552	1·206	Rough pasture and ruins.	593	45·910	Arable and rough pasture.
553	2·707	Arable and rough pasture.	594	8·977	Arable, rough pasture, and stream.
554	3·350	Arable.	595	8·944	County road.
555	10·965	Arable and trees.	596	·040	Garden.
556	11·638	Arable and stream.	597	24·939	Arable and road.
557	·816	Arable.	598	65·132	Arable, &c.
558	·386	Wood and stream.	599	16·223	Arable.
559	14·778	Arable and road.	600	·548	Houses, gardens, and yards.
560	·096	Road and waste.	601	15·071	Arable.
561	53·586	Arable, roads, streams, &c.	602	·763	Rough pasture and road.
562	220	Wood.	603	1·200	Houses, yards, gardens, &c.
563	·768	Pond.	604	7·248	Arable.
564	32·651	Arable and stream.	605	18·871	Arable.
565	1·252	Wood, rough pasture, &c.	606	20·504	Arable.
566	2·622	Houses, yards, gardens, &c.	607	14·729	Arable.
567	1·746	House, rough pasture, &c.			
568	10·442	Arable and stream.			
569	10·157	Arable.			
570	·784	Houses, yards, garden, &c.			
571	11·119	Arable and road.			

No. on Plan.	Area in Acres.	Remarks.	No. on Plan.	Area in Acres.	Remarks.
608	13.024	Arable.	647	.269	Houses, garden, and yards.
609	2.030	Houses, yards, garden, rough pasture, &c.	648	.433	Arable.
610	2.390	County road.	649	1.169	Arable.
611	.757	Rough pasture.	650	.729	Arable.
612	7.076	Arable.	651	.300	Arable.
613	21.283	Arable.	652	2.934	Arable.
614	61.753	Arable, &c.	653	2.574	Furze, heathy pasture, and road.
615	.766	Houses, yards, gardens, &c.	654	.347	Houses, rough pasture, garden, &c.
616	2.728	Arable, trees, &c.	655	4.949	Arable.
617	.217	House, yard, garden, &c.	656	7.001	Heathy pasture and road.
618	5.235	Arable and furze.	657	.558	Houses, yards, garden, &c.
619	7.738	Roads, heathy pasture, stream, &c.	658	47.073	Arable, furze, &c.
620	20.616	Wood and stream.	659	.076	Garden.
621	.351	Garden.	660	.146	Houses, gardens, &c.
622	1.202	Road.	661	2.226	Arable.
623	1.347	Houses, yards, gardens, &c.	662	15.819	Arable.
624	.050	House, yard, &c.	663	14.271	Arable, rough pasture, and furze.
625	1.943	Arable.	664	.555	Houses, garden, &c.
626	.403	Arable.	665	52.724	Arable.
627	.183	House, garden, and rough pasture.	666	.278	Furze and trees.
628	14.436	Arable and road.	667	72.062	Wood.
629	10.461	Arable.	668	3.181	Arable.
630	2.691	Arable.	669	14.230	Arable, broom, and stream.
631	12.604	Arable and road.	670	6.292	County road.
632	13.521	Arable.	671	.363	Whins, rough pasture, &c.
633	14.053	Arable and road.	672	83.648	Arable, marsh, roads, &c.
634	24.937	Arable and rough pasture.	673	.114	Pond.
635	.570	Houses, yards, gardens, &c.	674	2.076	Wood, arable, &c.
636	.601	House and yard.	675	.142	Wood and road.
637	.247	Wood.	676	23.574	House, rough pasture, &c.
638	2.233	Heathy pasture and furze.	677	.731	Rough pasture, &c.
639	15.898	Arable.	678	25.851	Whins, rough pasture, and road.
640	9.280	Arable.	679	.220	Wood.
641	1.375	Houses, yards, gardens, &c.	680	4.309	Wood.
642	104.249	Heathy and rough pasture, roads, &c.	681	.584	Arable.
643	8.601	Arable.	682	228.350	Wood and roads.
644	17.583	Arable and waste.	683	2.262	Arable and waste.
645	.819	Arable, rough pasture, and ruins.	684	.337	Houses, yards, gardens, &c.
646	3.101	Arable.	685	14.286	Arable, road, and waste.

No. on Plan.	Area in Acres.	Remarks.	No. on Plan.	Area in Acres.	Remarks.
686	5·512	Whins, rough pasture, and road.	723	79·378	Rough pasture, roads, streams, &c.
687	·822	Arable.	724	9·969	County road.
688	4·216	Arable.	725	11·742	Arable.
689	24·828	Whins, rough pasture, &c.	726	13·652	Wood, rough pasture, &c.
690	·259	Houses, yard, garden, &c.	727	2·372	Rough pasture and furze.
691	8·760	Arable.	728	1·090	Houses, yard, garden, &c.
692	·277	Whins.	729	14·778	Arable.
693	166·998	Wood and road.	730	12·961	Arable.
694	2·065	Wood.	731	16·979	Arable and trees.
695	6·786	Arable.	732	1·186	Rough pasture, road, &c.
696	17·988	Arable and whins.	733	3·703	Arable.
697	8·520	Arable.	734	22·474	Marsh, rough pasture, &c.
698	8·474	Arable and stream.	735	15·105	Arable.
699	10·051	Arable.	736	15·680	Arable.
700	59·574	Whins, rough pasture, stream, &c.	737	15·782	Arable.
701	1·191	Whins, rough pasture, and footpath.	738	·399	Private road.
702	2·093	Arable, garden, and rough pasture.	739	14·747	Arable.
703	·310	Houses, yards, and ruin.	740	1·245	Houses, yards, garden, &c.
704	8·155	Arable and waste.	741	1·044	Private road.
705	3·450	Arable and heathy pasture.	742	15·405	Arable.
706	6·441	Arable.	743	12·663	Arable.
707	2·057	Arable, &c.	744	14·228	Arable.
708	9·188	Arable, whins, &c.	745	12·741	Arable.
709	·726	Houses, gardens, and yards.	746	15·156	Arable.
710	·205	House, yard, garden, and ruin.	747	12·876	Arable.
711	16·654	Whins, heathy pasture, and roads.	748	12·766	Arable.
712	1·312	Pond.	749	1·737	Wood.
713	418·960	Wood, streams, and roads.	750	15·957	Arable.
714	6·271	Arable.	751	12·709	Arable.
715	4·483	County road.	752	1·823	Private road, &c.
716	·267	Houses and yards.	753	24·037	Arable, rough pasture, &c.
717	5·600	Arable, heathy pasture, &c.	754	19·566	Wood, roads, streams, &c.
718	1·207	Arable.	755	2·696	Garden.
719	1·183	Arable.	756	1·145	Arable, road, &c.
720	2·389	Arable.	757	·769	House, yard, &c.
721	2·214	Arable and stream.	758	·109	Wood.
722	2·331	Arable and stream.	759	·345	Wood.
722a	·211	House, gardens, and yard.	760	·209	Wood.
			761	·367	Arable.
			762	·388	Wood.
			763	·138	Arable.
			764	·968	Wood, road, &c.
			765	·118	House, yard, & road.

No. on Plan.	Area in Acres.	Remarks.	No. on Plan.	Area in Acres.	Remarks.
766	1·073	Wood and shed.	810	18·844	Arable and rough pasture.
767	1·885	Houses, yards, garden, &c.	811	19·008	Arable and road.
768	·548	Arable.	812	17·515	Arable.
769	·259	Pond.	813	2·954	Arable and waste.
770	·572	Arable.	814	1·202	Furze, rough pasture, and road.
771	·459	Arable.	815	17·842	Arable and waste.
772	·098	Arable.	816	20·427	Arable.
773	·162	Arable.	817	3·773	County road.
774	13·232	Arable.	818	15·405	Rough pasture, roads, stream, &c.
775	·832	Private road.	819	·659	Arable.
776	7·356	Arable.	820	·512	Arable.
777	14·361	Arable.	821	·460	Arable.
778	11·071	Wood.	822	1·317	Rough pasture and trees.
779	·280	Wood.	823	25·642	Arable.
780	25·918	Wood, road, &c.	824	11·094	Arable.
781	5·261	Wood.	825	33·917	Wood, streams, and roads.
782	64·293	Wood and road.	826	·694	Arable, rough pasture, &c.
783	19·575	Arable.	827	·083	House and garden.
784	·697	Houses, yards, &c.	828	·277	Whins and trees.
785	10·373	Arable.	829	·512	Whins, trees, &c.
786	2·597	County road.	830	6·311	Rough pasture, roads, &c.
787	10·436	Arable.	831	·162	Gardens.
788	18·352	Arable.	832	·140	Houses, yard, garden, &c.
789	19·376	Arable.	833	·119	Stones.
790	12·606	Arable.	834	2·933	County road.
791	14·749	Arable.	835	·518	Arable.
792	7·489	Wood.	836	·872	Houses, yards, &c.
793	1·263	Private road.	837	11·096	Arable.
794	·112	House, garden, &c.	838	2·497	Arable and road.
795	2·026	Arable, road, &c.	839	339·406	Heathy pasture, roads, streams, &c.
796	·362	Rough pasture & road.	840	13·820	Arable, &c.
797	·180	Gardens.	841	2·103	Arable.
798	·290	Houses, rough pasture, &c.	842	·722	Arable.
799	·409	House, rough pasture, &c.	843	5·716	Arable and road.
800	2·261	Arable.	844	20·793	Muckle Burn.
801	2·569	Arable.	845	5·413	Arable.
802	6·078	Arable.	846	5·127	Arable.
803	4·864	Arable and rough pasture.	847	1·594	Road and rough pasture.
804	7·133	Rough pasture, road, &c.	848	70·985	Arable and rough pasture.
805	9·146	Arable and trees.	849	·263	House, yards, gardens, &c.
806	2·094	Arable.			
807	1·287	Houses, yards, garden, &c.			
808	19·223	Arable, rough pasture, &c.			
809	2·252	Rough pasture, road, &c.			

No. on Plan.	Area in Acres.	Remarks.	No. on Plan.	Area in Acres.	Remarks.
850	1·677	Arable and footpath.	892	180·629	Wood and road.
851	·628	Arable, stream, &c.	893	2·115	Heathy pasture, &c.
852	·412	Houses, yards, garden, &c.	894	29·198	Arable, whins, and road.
853	3·132	Arable and waste.	895	·229	Houses, garden, and yard.
854	·689	Mill dam.	896	26·628	Arable, road, ruin, &c.
855	1·126	Rough pasture and stream.	897	1·168	Rough pasture.
856	5·445	Arable.	898	·384	Arable.
857	·645	Arable and trees.	899	·803	Houses, yard, garden, and rough pasture.
858	1·538	Houses, yards, gardens, &c.	900	3·534	Wood.
859	4·435	Arable and road.	901	·488	Arable.
860	1·583	Arable.	902	1·393	Wood.
861	1·054	Arable.	903	·379	Arable.
862	·990	Arable and footpath.	904	4·539	Stream, heathy pasture, &c.
863	·128	Houses, garden, and yard.	905	4·512	Arable.
864	·873	Arable and footpath.	906	·792	Arable.
865	·279	Arable.	907	·217	Houses and yards.
866	·227	Houses, garden, and yards.	908	1·220	Arable and ruins.
867	4·824	Arable.	909	·807	Arable.
868	3·074	Arable and whins.	910	25·220	Wood, road, and stream.
869	7·332	Arable.	911	·330	Arable.
870	64·360	Wood, stream, and road.	912	·496	County road.
871	1·440	Occupation road.	913	6·446	Arable, heathy pasture, and road.
872	4·350	Arable.	914	·116	Arable.
873	4·350	Arable, ruin, &c.	915	1·876	Arable.
874	7·097	House, heathy pasture, &c.	916	·237	House, garden, and yard.
875	·257	Arable.	917	·377	Houses, garden, and yards.
876	1·127	Arable.	918	·154	Arable.
877	·610	Arable and rough pasture.	919	·355	Arable.
878	·069	House, garden, and road.	920	6·170	Heathy pasture and trees.
879	·609	Rough pasture.	921	3·081	Arable and whins.
880	4·588	Arable.	922	·695	Arable.
881	·339	Arable.	923	10·369	Heathy pasture, roads, &c.
882	4·147	Arable.	924	2·332	Arable and road.
883	·373	Houses, yards, and ruin.	925	8·918	Arable, road, &c.
884	6·282	Wood and roads.	926	1·329	Rough pasture, road, and ruin.
885	1·576	Arable.	927	·640	Houses, yards, garden, &c.
886	·701	Arable and whins.	928	16·651	Arable.
887	·540	Arable.	929	·176	House, gardens, and yards.
888	·249	Arable.			
889	6·172	Arable and waste.			
890	6·849	Arable.			
891	5·044	Arable.			



No. on Plan.	Area in Acres.	Remarks.	No. on Plan.	Area in Acres.	Remarks.
930	3·033	County road.	964	67·298	Arable, rough pasture, &c.
931	1·082	Heathy pasture and roads.	965	2·799	County road.
932	18·065	Arable, roads, &c.	966	·131	Private road.
933	·390	Houses, yard, rough pasture, &c.	967	3·600	Wood.
934	7·012	Furze, roads, &c.	968	·891	Heathy pasture, road, stream, &c.
935	·094	House and garden.	969	23·201	Wood.
936	9·893	Arable.	970	3·574	Arable and road.
937	·295	Houses, yard, garden, &c.	971	·027	House and garden.
938	18·248	Arable, stream, and road.	972	2·749	Arable.
939	15·607	Arable.	973	·077	Houses, garden, and yard.
940	15·372	Arable.	974	·091	House, garden, and yard.
941	15·588	Arable.	975	2·066	Arable and road.
942	2·349	Wood.	976	2·993	Arable and road.
943	12·816	Arable.	977	67·220	Arable and waste.
944	·301	Houses, yard, &c.	978	2·234	Rough pasture, pond, &c.
945	12·421	Arable, road, &c.	979	24·272	Arable and road.
946	13·998	Arable.	980	·888	Arable.
947	13·017	Arable.	981	4·762	Arable.
948	3·335	Arable.	982	23·574	Streams, heathy pasture, &c.
949	1·127	Rough pasture, road, &c.	983	·333	Arable and stream.
950	1·701	Wood.	984	1·373	Wood.
951	·395	Houses, yard, garden, &c.	985	8·108	Arable.
952	17·595	Arable and roads.	986	13·358	Arable.
953	·330	House, rough pasture, garden, &c.	987	·714	Arable.
954	·413	House, garden, and yards.	988	·053	House and garden.
955	17·494	Wood, roads, and stream.	989	5·396	Arable.
956	12·619	Arable.	990	23·902	Heathy pasture, roads, &c.
957	12·211	Arable and road.	991	5·357	Arable.
958	·718	Wood, stream, and road.	992	·641	Arable.
959	25·790	Wood, rough pasture, &c.	993	·281	Houses, garden, and yards.
960	5·964	Arable, road, &c.	994	·600	Arable.
961	·046	House and gardens.	995	12·416	Houses, roads, &c. (Village of Auldearn).
962	·611	Arable.	15399·011		
963	·952	Houses, yards, garden, &c.			

### RECAPITULATION.

---

Area in Acres.

13906·897	Land.
106·265	Public roads.
21·708	Railways.
133·945	Water.
1226·233	Foreshore.
3·963	Tidal water.
15399·011	Total area of the Parish of Auldearn, in the County of Nairn.
52·390	Area of the Parish within the Municipal Borough of Nairn.

# INDEX TO PLACES

IN THE

## PARISH OF AULDEARN.



### COUNTY OF NAIRN.

Name of Place.	No. of Sheet.		Name of Place.	No. of Sheet.	
	6-inch scale.	25·344 in. scale.		6-inch scale.	25·344 in. scale.
Auldearn - -	II.	13	Easter Milton	V.	3
Blackhills - -	V.	2	Eastertown - -	II.	10
Blackpark - -	I.	16	Ellands - -	"	11
Boath House - -	II.	13	Foynesfield - -	IV.	4
Boath Mill (corn)	"	"	Free Church - -	V.	1
Boghcads - -	"	10	Garblies - -	II.	14
Boghole - -	"	15	Grigorhill - -	V.	1
Bogside - -	"	14	Hanover - -	V.	3
Bogside West - -	"	13	Hardmuir - -	II.	14, 15
Bognafuaran - -	V.	1	Hillhead - -	"	15
Bothiewell - -	"	8	Hillhead - -	V.	3
Braeside - -	"	10	Hillhead - -	"	9
Brackenhaugh - -	"	"	Hillockhead of		
Bridgend - -	II.	14	Boghole - -	II.	15
Brightmony - -	V.	2	Innes' School (En-		
Broadshaw - -	"	11	dowed) - -	"	13
Broombank - -	II.	14	Inshoch - -	"	10
Broomton - -	V.	3	Inshoch Moss - -	"	"
Burnside - -	"	6	Kilnhill - -	"	"
Burnsnout - -	II.	10	Kingsteps - -	"	9
Church - -	"	13	Kinnudie - -	"	13
Clune - -	V.	11	Kinsteary - -	V.	2
Cothill - -	II.	7	Knockowdie - -	"	1
Courage - -	"	14	Knocknagillan - -	IV.	4
Crachies - -	V.	2	Laikenbuie - -	V.	5
Craighead - -	"	3	Lethen House - -	"	6
Dalmore - -	"	1	Leylands - -	II.	15
Dead Wood - -	"	"	Little Penick - -	"	14
Drum - -	II.	9	Lochloy - -	"	10
Drumduan - -	"	"	Lowmount - -	V.	7
Earlseat - -	V.	3	Mains of Lethan - -	"	6
Easter Arr - -	"	6	Mains of Moyness - -	"	3
Easter Brightmony	"	2	Maviston - -	II.	6
Easter Cotterton - -	"	6	Meddowfield - -	"	14
Easter Clune - -	"	7			
Easter Golford - -	II.	15			
Easter Hardmuir - -	"	11			

## INDEX TO PLACES.

Name of Place.	No. of Sheet.		Name of Place.	No. of Sheet.	
	6-inch scale.	25·344 in. scale.		6-inch scale.	25·344 in. scale.
Millhill - -	II.	13	Scoogshill - -	II.	10
Mill of Moyness -	V.	7	Stripeside - -	V.	7
Moraylaws - -	II.	14	Torbagie - -	II.	14
Muir of Inshoch -	"	10	Torr - -	V.	10
Newarr - -	V.	5	U. P. Church -	II.	15
Newlands of Moy- ness - -	"	3, 7	Washingwells -	"	10
Newmill - -	"	1	Waterloo - -	"	13
Newton of Park -	"	"	Wester Arr - -	V.	6
Oak Inn - -	II.	13	Wester Cotterton -	"	10
Oldpots - -	V.	12	Wester Clune -	"	11
Park - -	"	1	Wester Gelford -	"	3
Penick - -	II.	14	Wester Milton -	"	7
			Winewell - -	"	5
			Woodend - -	II.	10

LONDON:

Printed by GEORGE E. EYRE and WILLIAM SPOTTISWOODE,  
 Printers to the Queen's most Excellent Majesty.  
 For Her Majesty's Stationery Office.

14  
ORDNANCE SURVEY OF SCOTLAND.

---

BOOK OF REFERENCE TO THE PLAN  
OF THE  
PARISH OF AVOCH,  
IN THE  
COUNTY OF ROSS,  
CONTAINING 8366·284 ACRES.

---

MAJOR-GENERAL SIR HENRY JAMES, R.E., F.R.S., F.G.S., &c.,  
SUPERINTENDENT OF THE SURVEY.



LONDON:  
PRINTED BY GEORGE E. EYRE AND WILLIAM SPOTTISWOODE,  
PRINTERS TO THE QUEEN'S MOST EXCELLENT MAJESTY.  
FOR HER MAJESTY'S STATIONERY OFFICE.

---

1872.

*Price One Shilling and Sixpence.*

[7142.—50.—10/72.]

the  
inch,  
re of

each

ok.

e in-

'4.

con-  
uble  
the

ales

**W**

**T**

**T**

x

*nt*

*L.F.*

*L.C.*

*W.*

*Def.*

*L.S.*

the

ORDNANCE SURVEY OF SCOTLAND

PARISH OF AVOCH

ROSS-SHIRE

INDEX TO THE SHEETS

*Published on the Scale of  $\frac{1}{2500}$  or 25.344 Inches to a Mile*

Scale of this Index One Inch to a Mile



## EXPLANATORY REMARKS.

The scale of the Parish Plans is the 1-2500th of the actual length on the ground, and is equal to 25·344 inches to a mile, or 3·157 chains to an inch, which is very approximately equal to one square inch to one acre, the square of 1·0018 inch being equal to one acre.

The length of each sheet is 1½ miles, and the width 1 mile, the area of each sheet is therefore 960 acres.

Each enclosure has a reference number to the area which is given in this Book.

The Braces (*f*) on the plans are to indicate that the spaces so braced are included under the same reference number.

The Altitudes in feet above the Mean Level of the Sea are written thus—31·4.

The Scale of the Plans of the County is 6 inches to a mile, and each sheet contains the same area as 16 sheets of the Parish Plans. There is therefore a double reference number to each sheet, as VI. 9., the Roman Numerals referring to the County Plans, the Arabic Figures to the Parish Plans.

The following are the characters employed on the Ordnance Plans on the Scales of 1-2500, and 6 inches to a mile :—

County Names .....	<b>C</b>		Hundreds or Wards .....	<b>W</b>
Parishes .....	<b>P</b>		Townships .....	<b>T</b>
Extra Parochial .....	<b>E</b>		Division of Townships .....	<b>T</b>
Antiquities .....				<div style="display: flex; align-items: center;"> <div style="font-size: 3em; margin-right: 5px;">}</div> <div> <p style="margin: 0;">ROMAN</p> <p style="margin: 0;"><i>Druidical or Saxon</i></p> <p style="margin: 0;"><i>Norman or Subsequent</i></p> </div> </div>

The descriptions of the boundaries are shown by the following initials :—

Centre of Stream .....	<i>C.S.</i>		Centre of Fence .....	<i>C.F.</i>
Centre of Road .....	<i>C.R.</i>		Top of Cop .....	<i>T.C.</i>
Side of Stream or Drain ...	<i>S.S.</i> or <i>S.D.</i>		Centre of Wall .....	<i>C.W.</i>
Root of Hedge .....	<i>R.H.</i>		Defaced .....	<i>Def.</i>
Face of Wall .....	<i>F.W.</i>		Track of Stream.....	<i>T.S.</i>
Undefined.....				<i>Und.</i>

Where a change occurs in the boundaries, the symbol [o—o] is used to show the part at which the change takes place.

N.B.—To convert Decimal Fractions of an Acre into Roods and Perches, multiply the decimal first by 4 and then by 40, preserving the same number of decimals in the product.

Examples—

Acres.  
633·357  

---

4  

---

1·428  
40

Acres.  
527·013  

---

4  

---

·052  
40

A. R. P.  
633 1 17

17·120

A. R. P.  
527 0 2

2·080

## TABLE

FOR CONVERTING DECIMAL PARTS OF AN ACRE INTO ROODS AND PERCHES.

Perch.	0 Rood.	1 Rood.	2 Roods.	3 Roods.	Perch.	0 Rood.	1 Rood.	2 Roods.	3 Roods.
0	·000	·250	·500	·750	21	·131	·381	·631	·881
1	·006	·256	·506	·756	22	·137	·387	·637	·887
2	·012	·262	·512	·762	23	·144	·394	·644	·894
3	·019	·269	·519	·769	24	·150	·400	·650	·900
4	·025	·275	·525	·775	25	·156	·406	·656	·906
5	·031	·281	·531	·781	26	·162	·412	·662	·912
6	·037	·287	·537	·787	27	·169	·419	·669	·919
7	·044	·294	·544	·794	28	·175	·425	·675	·925
8	·050	·300	·550	·800	29	·181	·431	·681	·931
9	·056	·306	·556	·806	30	·187	·437	·687	·937
10	·062	·312	·562	·812	31	·194	·444	·694	·944
11	·069	·319	·569	·819	32	·200	·450	·700	·950
12	·075	·325	·575	·825	33	·206	·456	·706	·956
13	·081	·331	·581	·831	34	·212	·462	·712	·962
14	·087	·337	·587	·837	35	·219	·469	·719	·969
15	·094	·344	·594	·844	36	·225	·475	·725	·975
16	·100	·350	·600	·850	37	·231	·481	·731	·981
17	·106	·356	·606	·856	38	·237	·487	·737	·987
18	·112	·362	·612	·862	39	·244	·494	·744	·994
19	·119	·369	·619	·869	40	·250	·500	·750	1·000
20	·125	·375	·625	·875					

# PARISH OF AVOCH,

IN THE

## COUNTY OF ROSS.

No. on Plan.	Area in Acres.	Remarks.	No. on Plan.	Area in Acres.	Remarks.
1	.310	Pond.	31	2.744	Arable, rough pasture, &c.
2	.698	Pond.	32	5.342	Arable.
3	.122	Pond.	33	17.552	Wood.
4	5.368	Pond.	34	33.970	Arable, roads, &c.
5	114.121	Wood.	35	.246	Houses, &c.
6	78.862	Wood, stream, and roads.	36	3.527	Arable and road.
7	5.774	Heathy pasture, &c.	37	30.032	Arable, streams, and road.
8	18.974	Heathy pasture, road, &c.	38	.204	House, &c.
9	25.663	Wood.	39	25.648	Wood.
10	130.622	Wood, roads, &c.	40	112.253	Wood, ruins, &c.
11	2.066	Road.	41	1.763	Rough pasture and streams.
12	1.066	Arable.	42	11.970	Arable, &c.
13	1.298	Rough pasture, roads, &c.	43	11.074	Arable, stream, and roads.
14	.850	Houses, gardens, &c.	44	.184	Houses, &c.
15	15.705	Arable.	45	.047	Garden.
16	.317	Houses, gardens, &c.	46	1.080	Arable and road.
17	.349	House, rough pasture, &c.	47	.589	Wood and road.
18	32.581	Arable, streams, and roads.	48	.256	Road.
19	1.223	Houses, rough pasture, &c.	49	19.953	Wood.
20	48.895	Arable, streams, and roads.	50	.181	Road.
21	.179	House, &c.	51	10.964	Arable.
22	16.273	Arable and road.	52	9.080	Arable.
23	16.909	Wood and stream.	53	.263	Rough pasture, ruin, &c.
24	.081	House, garden, &c.	54	6.966	Arable and road.
25	559.595	Wood, heathy pasture, &c.	55	4.706	Wood and streams.
26	2.404	Arable.	56	12.399	Arable and rough pasture.
27	.272	Houses, &c.	57	9.724	Arable.
28	27.025	Arable, streams, and roads.	58	1.597	Arable.
29	16.672	Arable and stream.	59	2.160	Road, whins, &c.
30	2.346	Road.	60	36.841	Heathy pasture.
			61	67.193	Wood and quarry.
			62	8.765	Wood.
			63	.679	Wood.

## PARISH OF AVOCH.

No. on Plan.	Area in Acres.	Remarks.	No. on Plan.	Area in Acres.	Remarks.
64	379·410	Wood and road.	112	2·136	Road, &c.
65	·253	Wood.	113	8·132	Arable, streams, &c.
66	27·781	Arable and road.	114	·490	House, garden, &c.
67	·119	Houses, garden, &c.	115	2·101	Arable.
68	·180	Road.	116	·195	House, rough pasture, &c.
69	·754	Rough pasture, road, &c.	117	4·442	Arable and stream.
70	1·000	Houses, garden, &c.	118	·357	Heathy pasture.
71	·810	Road.	119	31·867	Arable.
72	1·263	Houses, garden, &c.	120	1·643	Road.
73	92·364	Arable and roads.	121	1·616	Rough pasture, roads, &c.
74	1·111	Houses, gardens, &c.			
75	78·446	Arable, roads, &c.	122	·485	Houses, &c.
76	·180	Pond.	123	6·274	Arable.
77	83·781	Wood and streams.	124	10·862	Arable.
78	·443	House, &c.	125	25·741	Arable, rough pasture, &c.
79	·539	Houses, &c.			
80	·835	Road.	126	14·520	Arable.
81	·865	Houses and garden.	127	84·265	Arable, rough pasture, &c.
82	·637	Houses, &c.			
83	8·735	Arable, &c.	128	·574	Houses, garden, &c.
84	48·374	Arable and road.	129	38·005	Arable and road.
85	49·109	Arable and road.	130	·660	House, garden, &c.
86	40·576	Arable.	131	9·403	Arable.
87	·213	Pond.	132	21·422	Arable, streams, and roads.
88	12·866	Arable.			
89	·806	House, garden, &c.	133	20·311	Arable.
90	2·184	Arable and stream.	134	5·085	Road.
91	·285	House, garden, &c.	135	4·674	Arable and road.
92	12·518	Arable.	136	25·455	Wood.
93	32·344	Wood, stream, &c.	137	·383	Road.
94	·245	House, gardens, &c.	138	1·192	Houses, gardens, &c.
95	5·675	Arable, road, &c.	139	29·081	Arable.
96	·602	Stream, rough pasture, &c.	140	16·708	Arable and road.
97	9·750	Arable, stream, and road.	141	3·404	Wood and stream.
			142	16·570	Arable, &c.
			143	15·038	Arable and stream.
98	·220	Houses, &c.	144	16·637	Arable and streams.
99	1·325	Arable and stream.	145	1·366	Rough pasture and whins.
100	·282	Houses, &c.			
101	1·678	Arable and stream.	146	42·322	Arable, streams, and road.
102	16·086	Arable, rough pasture, &c.	147	·535	Houses, garden, &c.
103	5·141	Wood and stream.	148	24·150	Arable.
104	11·487	Road.	149	12·374	Arable.
105	·376	Wood and stream.	150	3·868	Arable.
106	·392	Houses, &c.	151	·677	Houses, &c.
107	60·892	Arable, road, &c.	152	59·351	Arable, stream, and roads.
108	1·394	Stream and waste.			
109	·479	Houses, gardens, &c.	153	·349	Houses, garden, &c.
110	89·546	Arable, roads, &c.	154	4·456	Arable.
111	27·144	Arable and stream.	155	1·604	Road.

PARISH OF AVOCH.

No. on Plan.	Area in Acres.	Remarks.	No. on Plan.	Area in Acres.	Remarks.
156	8·590	Arable and road.	201	12·806	Arable, rough pasture, &c.
157	·690	Houses, garden, &c.			
158	13·153	Arable.	202	8·282	Arable, rough pasture, &c.
159	32·358	Arable, stream, and road.	203	4·276	Wood and stream.
160	·327	Houses, &c.	204	5·689	Arable and road.
161	·067	House, &c.	205	·678	Houses, gardens, &c.
162	·070	House, &c.	206	2·898	Arable.
163	·325	Houses, &c.	207	2·021	Wood and streams.
164	29·752	Arable, road, &c.	208	3·153	Arable and rough pasture.
165	3·450	Arable.			
166	·406	Rough pasture and stream.	209	33·070	Wood.
167	7·096	Arable.	210	1·104	Road.
168	9·800	Arable.	211	7·322	Arable.
169	11·184	Arable and stream.	212	18·046	Arable and road.
170	10·143	Arable, stream, &c.	213	8·133	Road.
171	9·805	Arable, road, &c.	214	·953	Houses, garden, &c.
172	·524	House, &c.	215	10·477	Arable.
173	47·870	Arable, stream, & road.	216	7·033	Arable.
174	1·184	Houses, garden, &c.	217	16·679	Arable and stream.
175	9·337	Arable.	218	7·500	Arable.
176	8·254	Arable.	219	8·806	Arable.
177	5·533	Arable.	220	10·935	Arable.
178	6·016	Arable.	221	49·867	Arable, stream, and roads.
179	1·683	Rough pasture and road.	222	1·106	Houses, gardens, &c.
180	6·104	Arable and road.	223	·863	Rough pasture, ruins, &c.
181	8·205	Arable and rough pasture.	224	23·094	Arable and road.
182	22·735	Arable and road.	225	21·259	Arable.
183	1·239	Houses, garden, &c.	226	10·181	Arable.
184	41·427	Arable, rough pasture, &c.	227	14·192	Wood.
185	3·277	Arable.	228	·566	Arable.
186	7·074	Arable.	229	6·374	Arable and road.
187	4·006	Arable and road.	230	18·216	Arable.
188	3·261	Arable.	231	1·044	Wood and stream.
189	5·430	Arable and road.	232	·316	Houses, garden, &c.
190	6·242	Arable and road.	233	2·244	Arable.
191	·533	Houses, &c.	234	·074	Houses, &c.
192	9·376	Arable and stream.	235	4·136	Road.
193	3·600	Arable.	236	15·606	Arable, rough pasture, &c.
194	4·896	Wood and stream.	237	1·376	Rough pasture.
195	23·647	Arable, rough pasture, &c.	238	41·560	Arable and road.
196	·931	Arable and stream.	239	2·998	Road.
197	17·774	Arable and stream.	240	29·592	Arable, stream, and road.
198	·158	Arable.	241	·730	Houses, garden, &c.
199	16·174	Arable.	242	31·087	Arable and streams.
200	30·637	Arable, rough pasture, &c.	243	18·407	Arable, streams, and road.
			244	92·364	Wood and stream.

## PARISH OF AVOCH.

No. on Plan.	Area in Acres.	Remarks.	No. on Plan.	Area in Acres.	Remarks.
245	42·659	Arable and rough pasture.	291	3·023	House and ornamental ground.
246	15·345	Arable, rough pasture, &c.	292	20·831	Ornamental ground.
247	2·480	Wood and stream.	293	·586	Wood.
248	14·124	Arable and stream.	294	2·014	Wood and road.
249	2·141	Wood and streams.	295	·151	House, &c.
250	13·329	Arable.	296	·669	Stackyard.
251	41·361	Arable, stream, &c.	297	·444	Wood.
252	·182	Pond.	298	1·417	Houses, garden, &c.
253	2·277	Arable.	299	·662	Wood.
254	30·212	Arable.	300	14·523	Arable.
255	5·737	Arable and stream.	301	13·396	Arable.
256	2·766	Houses, garden, &c.	302	·403	Road.
257	19·580	Arable and stream.	303	11·261	Garden, houses, &c.
258	15·846	Arable.	304	·243	Ornamental ground, &c.
259	6·777	Arable.	305	·143	Pond.
260	4·727	Arable.	306	·793	Houses, garden, &c.
261	16·272	Arable and houses.	307	414·503	Wood, roads, &c.
262	7·846	Arable, &c.	308	22·897	Arable.
263	12·918	Arable.	309	·167	House, garden, &c.
264	3·406	Road.	310	12·997	Arable, rough pasture, &c.
265	3·792	Wood.	311	15·226	Arable.
266	9·625	Arable, &c.	312	18·652	Arable, &c.
267	·236	Wood.	313	3·157	Wood, &c.
268	1·028	Arable.	314	4·182	Wood and stream.
269	·224	Wood.	315	9·716	Arable.
270	·112	House and garden.	316	23·226	Arable, &c.
271	6·085	Wood and stream.	317	·088	House, &c.
272	39·213	Arable, rough pasture, &c.	318	3·621	Road.
273	23·702	Arable, house, &c.	319	·296	House, garden, &c.
274	7·177	Wood, stream, &c.	320	2·054	Wood and rough pasture.
275	12·174	Arable, rough pasture, &c.	321	25·815	Arable, &c.
276	3·518	Road.	322	31·917	Arable and road.
277	1·011	Houses, garden, &c.	323	·617	Houses, garden, &c.
278	32·681	Arable and stream.	324	24·256	Arable, rough pasture, &c.
279	8·818	Arable.	325	69·962	Wood.
280	7·919	Arable.	326	1·546	Road.
281	·159	Pond.	327	29·377	Wood, heathy pasture, &c.
282	·460	House, drying green, &c.	328	1·062	Wood.
283	16·064	Arable.	329	14·006	Wood, heathy pasture, &c.
284	·470	Houses, &c.	330	5·471	Broom, rough pasture, &c.
285	6·812	Arable.	331	9·197	Arable and rough pasture.
286	9·982	Arable, rough pasture, &c.	332	64·463	Arable and roads.
287	5·474	Arable, &c.	333	·986	Houses, gardens, &c.
288	·189	Rough pasture.			
289	7·438	Ornamental ground.			
290	·167	Pond.			

PARISH OF AVOCH.

No. on Plan.	Area in Acres.	Remarks.	No. on Plan.	Area in Acres.	Remarks.
334	·899	Rough pasture, old quarry, &c.	380	8·683	Arable.
335	2·822	Pasture, &c.	381	2·281	Road.
336	10·453	Wood.	382	10·855	Arable and furze.
337	·628	Wood.	383	2·084	Arable.
338	6·527	Arable.	384	6·595	Arable.
339	1·443	Orchard.	385	3·479	Arable.
340	·421	Pasture.	386	1·264	Houses, garden, &c.
341	1·726	House, garden, &c.	387	4·386	Arable and road.
342	2·585	Garden, &c.	388	95·000	Arable, roads, &c.
343	15·991	Arable, stream, &c.	389	13·896	Furze, &c.
344	·223	Rough pasture, &c.	390	·682	Houses, rough pasture, &c.
345	2·182	Wood, rough pasture, &c.	391	8·765	Heathy pasture and furze.
346	·078	Wood.	392	·264	House, rough pasture, &c.
347	19·646	Arable, rough pasture, &c.	393	7·196	Arable.
348	1·623	Wood, rough pasture, &c.	394	·392	Houses, rough pasture, &c.
349	·330	Wood and stream.	395	·192	Houses, &c.
350	4·709	Arable and wood.	396	4·069	Heathy pasture, furze, &c.
351	1·806	Wood and road.	397	1·453	Heathy pasture, &c.
352	1·074	Wood.	398	22·185	Arable, heathy pasture, &c.
353	5·313	Arable, &c.	399	·089	House, garden, &c.
354	2·228	Houses, garden, &c.	400	·106	House, garden, &c.
355	6·457	Arable.	401	22·290	Heathy pasture, road, &c.
356	·427	Road.	402	10·641	Wood.
357	·584	Wood and stream.	403	1·600	Arable.
358	8·961	Arable.	404	1·824	Wood.
359	1·790	Arable.	405	2·105	Arable.
360	·693	Arable.	406	2·052	Arable.
361	1·738	Arable.	407	·209	House, rough pasture, &c.
362	31·527	Arable.	408	·669	Rough pasture.
363	11·307	Wood, roads, &c.	409	2·509	Arable and rough pasture.
364	·508	Stackyard.	410	57·282	Arable and rough pasture.
365	8·237	Arable, rough pasture, &c.	411	1·489	Road.
366	17·256	Arable and rough pasture.	412	·283	Rough pasture and ponds.
367	14·904	Arable.	413	·960	Houses, &c.
368	1·968	Wood, stream, &c.	414	10·574	Arable and rough pasture.
369	2·981	Wood.	415	3·435	Road.
370	13·169	Arable and stream.	416	2·503	Arable.
371	10·011	Wood.	417	30·703	Wood, road, &c.
372	55·791	Wood and streams.	418	59·986	Arable.
373	·130	House, garden, &c.	419	·140	Houses, garden, &c.
374	·676	Arable, &c.			
375	13·084	Wood.			
376	6·250	Arable.			
377	·124	Pond.			
378	2·213	Wood and stream.			
379	·198	Ponds.			

## PARISH OF AVOCH.

No. on Plan.	Area in Acres.	Remarks.	No. on Plan.	Area in Acres.	Remarks.
420	·801	Rough pasture, furze, &c.	467	6·901	Road.
421	1·406	Wood.	468	·938	Houses, garden, &c.
422	1·367	Arable.	469	77·706	Arable, &c.
423	16·404	Arable.	470	·573	House, wood, &c.
424	·737	Wood.	471	·072	House, garden, &c.
425	60·634	Arable.	472	·150	House, garden, &c.
426	2·202	Road.	473	·871	Houses, gardens, &c.
427	·292	Road.	474	41·179	Arable and roads.
428	14·454	Wood.	475	1·013	Houses, gardens, &c.
429	·401	House, garden, &c.	476	41·155	Arable.
430	·096	Road.	477	3·332	Road.
431	2·772	Arable.	478	40·157	Arable, rough pasture, &c.
432	·592	Arable, stream, and road.	479	2·108	Houses, gardens, &c.
433	·038	Wood.	480	1·417	Wood.
434	·080	Wood and pond.	481	3·096	Wood.
435	·196	Houses, garden, &c.	482	37·985	Arable, &c.
436	23·481	Wood and road.	483	·187	Pond.
437	18·514	Arable, &c.	484	·058	House, rough pasture, &c.
438	3·021	Wood.	485	1·365	Houses, garden, &c.
439	12·897	Arable.	486	20·536	Arable.
440	59·848	Arable, stream, &c.	487	·634	Road.
441	4·216	Wood.	488	·199	Houses, rough pasture, &c.
442	3·739	Wood.	489	39·513	Arable and stream.
443	1·184	Road.	490	·196	Wood and stream.
444	1·622	Wood.	491	·626	House, garden, &c.
445	·507	Road.	492	·544	Stream, rough pasture, &c.
446	54·803	Arable, road, &c.	493	1·652	Arable, rough pasture, &c.
447	1·472	Houses, garden, &c.	494	7·426	Arable, rough pasture, &c.
448	21·390	Arable and road.	495	8·815	Arable, rough pasture, &c.
449	1·390	Rough pasture, house, &c.	496	·051	Arable.
450	19·214	Arable and road.	497	·430	House, rough pasture, &c.
451	22·388	Arable.	498	29·554	Arable.
452	17·682	Wood and stream.	499	45·381	Arable, road, &c.
453	1·305	Stream, rough pasture, &c.	500	12·081	Arable and road.
454	34·672	Arable.	501	·559	Arable and rough pasture.
455	2·388	Wood and stream.	502	2·408	Houses, garden, &c.
456	4·110	Wood, rough pasture, &c.	503	51·895	Arable, road, &c.
457	16·959	Arable, &c.	504	2·551	Houses, garden, &c.
458	16·395	Arable.	505	39·947	Arable and road.
459	5·351	Burn (part of).	506	1·575	Wood and stream.
460	7·658	Arable.	507	6·186	Shingle, rough pasture, &c.
461	1·552	Wood.	508	·894	Wood and stream.
462	9·303	Road.			
463	39·915	Arable.			
464	60·050	Arable, road, &c.			
465	·981	Wood.			
466	20·943	Arable, &c.			



PARISH OF AVOCH.

No. on Plan.	Area in Acres.	Remarks.	No. on Plan.	Area in Acres.	Remarks.
509	.726	Wood.	544	.521	Wood and road.
510	.456	Rough pasture and road.	545	.779	Arable.
511	27.278	Arable and rough pasture.	546	.932	Houses, garden, &c.
512	2.532	Wood.	547	5.528	Wood.
513	.618	Wood.	548	5.080	Wood, &c.
514	1.048	Houses, gardens, &c.	549	.231	House, &c.
515	6.264	Arable, rough pasture, &c.	550	5.145	Arable.
516	.202	Arable.	551	3.440	Road.
517	.518	Houses, gardens, &c.	552	.459	Houses, garden, &c.
518	1.054	Tidal water.	553	.772	Rough pasture and garden.
519	3.206	Rough pasture and roads.	554	3.684	Arable, road, &c.
520	2.814	Arable, house, &c.	555	.120	House, garden, &c.
521	.145	House, &c.	556	.178	Garden.
522	.430	Arable.	557	8.854	Arable, rough pasture, &c.
523	1.491	Ornamental ground.	558	.339	Houses, garden, &c.
524	1.049	Arable.	559	.142	Garden.
525	.608	Houses, gardens, &c.	560	5.760	Arable.
526	2.026	Arable.	561	36.913	Arable, &c.
527	.320	Shingle.	562	.940	Houses, garden, &c.
528	26.640	Arable.	563	.791	Arable.
529	8.215	Heathy pasture and whins.	564	4.453	Rough pasture, road, &c.
530	52.444	Wood and road.	565	4.794	Arable.
531	2.257	Rough pasture and shingle.	566	7.847	Shingle, rough pasture, &c.
532	13.108	Arable.	567	1.981	Arable, &c.
533	.589	Houses, garden, &c.	568	.025	House, garden, &c.
534	8.310	Arable.	569	1.300	Arable.
535	3.347	Wood.	570	1.173	Houses, ruins, &c.
536	7.585	Wood.	571	75.774	Arable, road, &c.
537	90.384	Arable, road, &c.	572	118.318	Wood, road, &c.
538	.294	Wood and road.	573	18.662	Arable.
539	2.693	Arable, road, &c.	574	8.687	Arable and rough pasture.
540	6.622	Arable, road, &c.	575	269.664	Foreshore.
541	52.030	Tidal water.		24.709	Houses, roads, gardens, &c. (Village of Avoch.)
542	1.126	Shingle, &c.			
543	.827	Houses, garden, &c.		8366.284	

RECAPITULATION.

---

Area in Acres.

7936·734	Land.
93·400	Roads.
13·402	Water.
53·084	Tidal water.
269·664	Foreshore.
8366·284	Total area of the Parish of Avoch, in the County of Ross.
8·610	Area of that part of the Municipal Burgh of Fortrose, situated within the Parish of Avoch.

---

INDEX TO PLACES  
IN THE  
PARISH OF AVOCH.  
COUNTY OF ROSS.

Name of Place.	No. of Sheet.		Name of Place.	No. of Sheet.	
	6-inch scale.	25·344 in. scale.		6-inch scale.	25·344 in. scale.
Annfield - -	XC.	13	Frec Church -	XC.	9
Arkendeith - -	"	5	Gallowburnside -	"	"
Avoch - -	"	10	Gallowhill -	"	"
Avoch Bay - -	"	"	Gas Works -	"	10
Avoch Cottage -	"	5	Geddeston -	"	"
Avoch House (in ruins) - -	"	"	Inch - -	"	6
Avoch Mill - -	"	"	Independent Chapel	"	10
Ballone - -	"	13	Killen School -	"	1
Bay Cottage - -	"	"	Knockmuir -	"	6
Black Isle - -	"	5	Limekilns -	"	1
Blairfoid - -	"	1	Lochala - -	"	9
Bog of Auchterflow	LXXXIX.	4	Lochlaichley -	"	13
Bog of Shannon -	XC.	1	Mackenzie's Founda- tion School		
Burnfarm - -	LXXXIX.	4, 8	(Episcopal) -	"	9
Burnside - -	LXXXVIII.	13	Mains of Avoch -	"	5
Burnside Cottage -	XC.	9	Mains of Bennetsfield	"	13
Castleton - -	"	"	Mid Auchterflow -	LXXXIX.	4
Church - -	"	"	Mid Templand -	XC.	1
Coldhome - -	LXXVII.	16	Millhill Cottage -	"	5
Corrachic - -	XC.	9	Mounteagle -	LXXXIX.	3
Coulnagour - -	LXXXIX.	4	Muiralehouse -	XC.	9
Croftcalloch - -	"	"	Mullbuie - -	LXXVII.	16
Crosshill - -	XC.	9	Munlochey Bay -	{ XC.	13
Drum - -	"	"		{ LXXXIX.	16
Easter Auchterflow	LXXXIX.	4	Newton - -	XC.	6
Easter Bennetsfield	XC.	9	North Inch -	"	"
Easter Killen -	"	1	Orchard - -	"	"
Easter Templand -	"	"	Ordhill - -	"	2
Easter Strath of Auchterflow -	LXXVII.	16			
East Lodge - -	XC.	5			
Folds of Auchterflow	LXXXIX.	3			

## INDEX TO PLACES.

Name of Place.	No. of Sheet.		Name of Place.	No. of Sheet.	
	6-inch scale.	25·344 in. scale.		6-inch scale.	25·344 in. scale.
Pookandraw -	LXXVIII.	13	Thortland -	LXXXIX.	7
Rhives -	LXXXIX.	8	Wester Arkendeith	XC.	5
Rosehaugh House -	XC.	5	Wester Auchterflow	LXXXIX.	3
Rosehaugh Mains	"	"	Wester Killen -	"	4
Scope -	LXXXIX.	16	Wester Templand -	XC.	1
Shawpark -	"	8	Wester Strath of		
Strathburn -	LXXVIII.	13	Auchterflow -	LXXXIX.	4

LONDON:

Printed by GEORGE E. EYRE and WILLIAM SPOTTISWOOD,  
 Printers to the Queen's most Excellent Majesty.  
 For Her Majesty's Stationery Office.



ORDNANCE SURVEY OF SCOTLAND.

---

BOOK OF REFERENCE TO THE PLAN

OF THE

PARISH OF AVONDALE,

IN THE

COUNTY OF LANARK,

CONTAINING 37666·841 ACRES.

---

COLONEL SIR HENRY JAMES, R.E., F.R.S., F.G.S., &c.,

SUPERINTENDENT OF THE ORDNANCE SURVEY.

---

PRINTED AT THE ORDNANCE SURVEY OFFICE, SOUTHAMPTON.

---

1860.



3  
3  
3

e

/

r

r

t

*E.*  
*C.*  
*V.*  
*f.*  
*S.*

where a change occurs in the boundaries, the part at which the change takes place.

ew





## EXPLANATORY REMARKS.

---

The Scale of the Parish Plans is the 1-2500th of the actual length on the ground, and is equal to 25·344 inches to a mile, which is very approximately equal to one square inch to one acre, the square of 1·0018 inch being equal to one acre.

The length of each sheet is 1½ miles, and the width 1 mile, the area of each sheet is therefore 960 acres.

Each enclosure has a reference number to the area which is given in this Book.

The Braces (*f*) on the plans are to indicate that the spaces so braced are included under the same reference number.

The Altitudes in feet above the Mean Level of the Sea are written thus—  
31·4.

The Scale of the Plans of the County is 6 inches to a mile, and each sheet contains the same area as 16 sheets of the Parish Plans. There is therefore a double reference number to each sheet, as VI. 9., the Roman Numerals referring to the County Plans, the Arabic Figures to the Parish Plans.

The following are the characters employed on the Ordnance Plans on the Scales of 1-2500, and 6 inches to a mile:—

County Names .....	C	Hundreds or Wards .....	W
Parishes .....	P	Townships .....	T
Extra Parochial .....	E	Division of Townships .....	T
Antiquities .....	{ ROMAN Druidical or Saxon Norman, or Subsequent		

The descriptions of the boundaries are shewn by the following initials:—

Centre of Stream .....	C. S.	Centre of Fence .....	C. F.
Centre of Road .....	C. R.	Top of Cop .....	T. C.
Side of Stream or Drain .....	S. S. or S. D.	Centre of Wall .....	C. W.
Root of Hedge .....	R. H.	Defaced .....	Def.
Face of Wall .....	F. W.	Track of Stream .....	T. S.
Undefined .....			Und.

Where a change occurs in the boundaries, the symbol [o—o] is used to shew the part at which the change takes place.



# TABLE

FOR CONVERTING DECIMAL PARTS OF AN ACRE INTO ROODS AND PERCHES.

PERCHES.	0 ROOD.	1 ROOD.	2 ROODS.	3 ROODS.
0	0·000	0·250	0·500	0·750
1	0·006	0·256	0·506	0·756
2	0·012	0·262	0·512	0·762
3	0·019	0·269	0·519	0·769
4	0·025	0·275	0·525	0·775
5	0·031	0·281	0·531	0·781
6	0·037	0·287	0·537	0·787
7	0·044	0·294	0·544	0·794
8	0·050	0·300	0·550	0·800
9	0·056	0·306	0·556	0·806
10	0·062	0·312	0·562	0·812
11	0·069	0·319	0·569	0·819
12	0·075	0·325	0·575	0·825
13	0·081	0·331	0·581	0·831
14	0·087	0·337	0·587	0·837
15	0·094	0·344	0·594	0·844
16	0·100	0·350	0·600	0·850
17	0·106	0·356	0·606	0·856
18	0·112	0·362	0·612	0·862
19	0·119	0·369	0·619	0·869
20	0·125	0·375	0·625	0·875
21	0·131	0·381	0·631	0·881
22	0·137	0·387	0·637	0·887
23	0·144	0·394	0·644	0·894
24	0·150	0·400	0·650	0·900
25	0·156	0·406	0·656	0·906
26	0·162	0·412	0·662	0·912
27	0·169	0·419	0·669	0·919
28	0·175	0·425	0·675	0·925
29	0·181	0·431	0·681	0·931
30	0·187	0·437	0·687	0·937
31	0·194	0·444	0·694	0·944
32	0·200	0·450	0·700	0·950
33	0·206	0·456	0·706	0·956
34	0·212	0·462	0·712	0·962
35	0·219	0·469	0·719	0·969
36	0·225	0·475	0·725	0·975
37	0·231	0·481	0·731	0·981
38	0·237	0·487	0·737	0·987
39	0·244	0·494	0·744	0·994
40	0·250	0·500	0·750	1·000

N.B.—To convert Decimal Fractions of an Acre into Roods and Perches, multiply the decimal first by 4 and then by 40, preserving the same number of decimals in the product.

EXAMPLE 1.

633·357 Acres.

4

1·428

40

A. R. P.  
633 1 17 .....

17·120

EXAMPLE 2.

527·013 Acres.

4

·052

40

A. R. P.  
527 0 2 .....

2·080



# PARISH OF AVONDALE,

IN THE

## COUNTY OF LANARK.

No. of Sheet.	No. on Plan.	Area in Acres.	Description.
XXIII. 6.	1	·219	Pasture.
”	2	3·909	Arable & rocks.
”	3	6·279	Meadow.
”	4	1·903	Meadow.
”	5	1·241	Arable.
”	6	3·461	Meadow.
”	7	2·994	Arable.
”	8	2·277	Meadow & trees.
”	9	1·011	East Blackmoss, homestead, &c.
”	10	·774	Arable.
”	11	1·689	Parish road.
”	12	12·495	Arable & half of Black Burn.
”	13	5·505	Arable & half of Black Burn.
”	14	27·212	Arable.
”	15	·339	Stanyholm, arable, half of burn, &c.
”	16	5·817	Arable, road, & half of Black Burn.
XXIII. 7.	17	12·528	Arable.
”	18	·178	Arable.
”	19	5·346	Arable.
”	20	3·888	Meadow & half of drain.
”	21	4·033	Arable & half of drain.
”	22	9·519	Arable & road.
”	23	4·004	Arable, gravel pit, & half of drain.
”	24	5·381	Arable & half of drain.
”	25	10·877	Arable.
”	26	3·466	Arable.
”	27	3·802	Meadow.
”	28	14·115	Pasture.
”	29	18·627	Arable.
”	30	8·025	Rough pasture & gravel pit.
”	31	16·708	Rough pasture & road.
”	32	1·870	Curling pond.
”	33	11·770	Arable.
”	34	10·920	Arable, road, & quarry.
”	35	2·373	Arable & quarry.
”	36	·071	Plantation.
”	37	4·354	Arable.
”	38	3·537	Arable & half of Powmillon Burn.
”	39	·236	Parish road.
”	40	6·435	Arable & half of Powmillon Burn.
		239·188	<i>Carried forward.</i>

No. of Sheet.	No. on Plan.	Area in Acres.	Description
		239·188	<i>Brought forward.</i>
XXIII. 7.	41	·700	Brae, homestead, garden, &c.
"	42	·551	Arable.
"	43	·161	Occupation road.
"	44	7·492	Arable.
"	45	12·609	Arable.
"	46	9·930	Arable.
"	47	9·249	Arable.
"	48	2·070	Arable & road.
"	49	·218	Plantation.
"	50	·128	Plantation.
"	51	·138	Occupation road.
"	52	·370	High Coldstream, homestead, &c.
"	53	1·984	Arable.
"	54	2·552	Arable & road.
"	55	11·639	Arable & road.
"	56	3·477	Arable.
"	57	12·723	Arable.
"	58	2·176	Arable.
"	59	11·755	Arable & road.
"	60	·450	Plantation.
"	61	17·965	Arable & road.
"	62	3·656	Arable.
"	63	·223	Plantation.
"	64	·062	Occupation road.
"	65	·153	Plantation.
"	66	·222	Pasture.
"	67	·403	Righead, homestead, garden, &c.
"	68	·089	Plantation.
"	69	·737	Occupation road.
"	70	·539	Arable.
"	71	·181	Plantation, slope, & half of burn.
"	72	10·527	Arable, half of Powmillon Burn, &c.
"	73	11·043	Arable.
"	74	25·567	Arable.
"	75	5·666	Arable & road.
"	76	·373	Plantation.
"	77	·079	Plantation.
"	78	8·495	Arable.
"	79	·039	Plantation.
"	80	8·640	Arable.
"	81	14·639	Arable.
"	82	·054	Plantation.
"	83	16·125	Arable, road, & quarry.
"	84	·099	Garden.
"	85	·252	Garden.
"	86	·842	Plantation.
"	87	1·038	Arable.
"	88	·223	Waste ground.
"	89	·269	Tower, homestead, garden, &c.
"	90	1·430	High Walkerdike, homestead, &c.
		459·190	<i>Carried forward.</i>

No. of Sheet.	No. on Plan.	Area in Acres.	Description.
		459·190	<i>Brought forward.</i>
XXIII. 7.	91	·254	Occupation road.
”	92	·314	Houses & gardens.
”	93	·121	Occupation road.
”	94	1·740	Houses, gardens, &c.
”	95	·682	Lawknowe, homestead, garden, &c.
”	96	·428	House, gardens, &c.
”	97	·040	Plantation.
”	98	22·001	Arable, half of Powmillon Burn, &c.
”	99	2·172	Arable.
”	100	·381	Plantation.
”	101	·611	Cloverhill, homestead, &c.
”	102	·629	Plantation & footpath.
”	103	·372	Cloverhill, cottage, garden, &c.
”	104	15·360	Arable.
”	105	6·918	Arable & road.
”	106	·135	Occupation road.
”	107	7·984	Arable & quarries.
”	108	6·936	Arable.
”	109	4·538	Arable & plantation.
”	110	2·179	Parish road.
”	111	1·982	Arable, trees, & pond.
”	112	·010	Thrashing Mill.
”	113	·042	Plantation.
”	114	·189	House, garden, &c.
”	115	·113	Plantation.
”	116	·083	Spoutmouth, house, & garden.
”	117	·452	Rodinghead, homestead, &c.
”	118	4·332	Arable.
”	119	6·112	Arable.
”	120	4·234	Arable.
”	121	5·907	Arable.
”	122	11·384	Arable.
”	123	4·798	Arable & road.
”	124	·179	Plantation.
”	125	74·675	Arable, half of Black Burn, &c.
”	126	9·305	Arable.
”	127	·119	Occupation road.
”	128	·093	Plantation.
”	129	·578	Arable.
”	130	·533	Plantation.
”	131	1·378	East Coldstream, homestead, &c.
”	132	8·527	Arable & trees.
”	133	12·425	Arable.
”	134	2·163	Meadow.
XXIII. 8.	135	6·160	Arable.
”	136	3·015	Arable & road.
”	137	·108	Plantation.
”	138	11·950	Arable.
”	139	·721	Arable & road.
”	140	·100	Plantation.
		704·652	<i>Carried forward.</i>

No. of Sheet.	No. on Plan.	Area in Acres.	Description.
		704·652	<i>Brought forward.</i>
XXIII. 8.	141	·049	Plantation.
”	142	·371	Righead, homestead, garden, &c.
”	143	6·990	Arable & road.
”	144	8·171	Arable.
”	145	·372	Rigfoot, homestead, garden, &c.
”	146	17·525	Arable.
”	147	14·678	Arable & road.
”	148	4·908	Arable.
”	149	5·291	Arable.
”	150	1·974	Arable.
”	151	7·503	Arable.
”	152	8·718	Arable.
”	153	6·458	Arable.
”	154	·260	Arable.
”	155	1·645	Arable & slope.
”	156	5·569	Arable.
”	157	1·742	Arable & old quarry.
”	158	4·540	Arable & road.
”	159	1·348	Whiteshaw, homestead, garden, &c.
”	160	4·648	Arable.
”	161	3·925	Arable.
”	162	8·197	Arable.
”	163	7·067	Arable.
”	164	4·456	Arable.
”	165	·062	Plantation.
”	166	3·368	Arable & slope.
”	167	·086	Plantation & slope.
”	168	·570	Arable & slope.
”	169	·304	Occupation road.
”	170	·718	Laigh Walkerdye, garden, &c.
”	171	11·888	Arable, half of Hole Burn, &c.
XXIII. 9.	172	14·513	Pasture.
”	173	·020	Pasture.
”	174	5·815	Rough heathy pasture, &c.
”	175	·700	Rough Heathy Pasture.
”	176	5·303	Pasture, half of Little Calder, &c.
”	177	·237	Parish road.
”	178	412·762	Moss, heathy pasture, &c.
”	179	55·589	Arable.
”	180	·264	Greenhill, homestead, garden, &c.
”	181	1·455	Stackyard.
XXIII. 10.	182	59·076	Arable & road.
”	183	12·993	Arable.
”	184	1·122	Stackyard.
”	185	·409	Laigh Carnduff, garden, &c.
”	186	13·841	Arable & trees.
”	187	2·727	Arable.
”	188	·678	West Blackmoss, homestead, &c.
”	189	11·194	Arable.
”	190	14·924	Arable & road.
		1461·675	<i>Carried forward.</i>



No. of Sheet.	No. on Plan.	Area in Acres.	Description.
		1461·675	<i>Brought forward.</i>
XXIII. 10.	191	9·703	Arable.
"	192	58·999	Moss & half of Maiden Burn.
"	193	4·165	Arable.
"	194	·100	Plantation.
"	195	2·511	Plantation.
"	196	·430	Plantation.
"	197	14·266	Arable.
"	198	·112	Plantation.
"	199	·112	Plantation.
"	200	1·719	High Carnduff, homestead, &c.
"	201	·402	Waste ground & road.
"	202	5·067	Arable, road, & trees.
"	203	·154	Plantation.
"	204	·927	Arable.
"	205	·277	Garden & ruin.
"	206	1·118	South Carnduff, homestead, &c.
"	207	2·232	Arable & trees.
"	208	·190	Occupation road.
"	209	5·756	Arable & plantation.
"	210	14·628	Arable, road, & plantation.
"	211	11·060	Arable.
"	212	16·861	Arable.
"	213	8·337	Arable.
"	214	3·602	Arable & quarry.
"	215	·456	Kilnknowe, homestead, &c.
"	216	·044	Plantation.
"	217	21·857	Arable.
"	218	·564	Hall of Carnduff, homestead, &c.
"	219	·341	Occupation road.
"	220	1·316	Arable.
"	221	15·853	Arable & road.
"	222	17·668	Arable, half of Maiden Burn, &c.
"	223	19·613	Moss.
"	224	9·773	Arable & half of Maiden Burn.
"	225	6·995	Arable, half of Maiden Burn, &c.
"	226	·667	Pasture & half of Maiden Burn.
"	227	1·080	Pasture & half of Maiden Burn.
"	228	21·983	Moss.
"	229	44·622	Arable, road, & old quarry.
"	230	·982	Plantation.
"	231	79·946	Arable & road.
"	232	·074	Plantation.
"	233	2·121	Arable.
"	234	11·632	Arable.
"	235	3·529	Meadow.
"	236	7·300	Arable.
"	237	10·172	Arable.
"	238	12·998	Arable.
"	239	1·706	Arable.
"	240	2·651	Meadow.
		1920·346	<i>Carried forward.</i>

No. of Sheet.	No. on Plan.	Area in Acres.	Description.
		1920·346	<i>Brought forward.</i>
XXIII. 10.	241	18·909	Meadow, road, trees, & half of burn.
”	242	13·770	Arable & road.
”	243	1·112	Heathy pasture.
”	244	·321	Laigh Hook, homestead, &c.
”	245	·251	Arable.
”	246	·318	Waste ground & road.
”	247	8·735	Arable & road.
”	248	1·098	High Hook, homestead, &c.
”	249	6·428	Arable.
”	250	11·602	Arable.
”	251	39·283	Arable & road.
”	252	6·710	Parish road.
”	253	15·093	Arable.
”	254	4·150	Heathy pasture.
”	255	9·117	Arable.
”	256	19·731	Arable.
”	257	5·589	Arable.
”	258	73·763	Moss.
”	259	97·065	Arable, road, quarry, & house.
”	260	·378	Plantation.
”	261	1·086	Staekyard.
”	262	·129	Hooklaw, homestead, &c.
”	263	42·104	Arable & road.
XXIII. 11.	264	5·326	Plantation.
”	265	97·156	Arable, road, half of burns, &c.
”	266	23·146	Arable, slope, & half of burn.
”	267	8·345	Arable.
”	268	·281	Plantation.
”	269	·191	Plantation.
”	270	2·191	Arable.
”	271	5·745	Arable.
”	272	3·330	Arable.
”	273	·750	Plantation.
”	274	1·045	Arable.
”	275	·530	West Coldstream, homestead, &c.
”	276	7·732	Arable.
”	277	13·562	Arable.
”	278	10·786	Arable, road, pool, & plantation.
”	279	4·689	Arable.
”	280	6·934	Arable.
”	281	6·653	Arable.
”	282	8·000	Turnpike road.
”	283	·223	Plantation.
”	284	10·442	Arable & road.
”	285	·628	Redlees, homestead, road, &c.
”	286	9·067	Arable & part of Maiden Burn.
”	287	3·908	Moss.
”	288	·353	Moss.
”	289	1·450	Arable & half of Maiden Burn.
”	290	4·467	Arable & half of Maiden Burn.
		2534·018	<i>Carried forward.</i>

No. of Sheet.	No. on Plan.	Area in Acres.	Description.
XXIII. 11.	291	2534·018	<i>Brought forward.</i>
”	292	6·728	Arable & road.
”	293	6·450	Arable & road.
”	294	1·668	Grange, homestead, garden, &c.
”	295	8·019	Arable, road, & half of burn.
”	296	·452	Plantation.
”	297	·821	Maidenburn, homestead, &c.
”	298	·858	Garden, &c.
”	299	·278	Arable, road, & half of burn.
”	300	17·116	Arable, slope, & half of burn.
”	301	4·126	Arable, slope, & half of burn.
”	302	13·538	Arable.
”	303	·409	Westfield, homestead, garden, &c.
”	304	·165	Plantation.
”	305	5·408	Arable, road, & pool.
”	306	11·566	Arable.
”	307	7·011	Arable.
”	308	10·664	Arable.
”	309	7·591	Arable.
”	310	2·898	Plantation.
”	311	10·533	Arable.
”	312	8·381	Arable.
”	313	·319	Plantation.
”	314	8·772	Arable.
”	315	22·189	Arable.
”	316	·370	Garden.
”	317	2·099	Arable.
”	318	8·689	Arable.
”	319	1·042	Plantation.
”	320	17·072	Arable.
”	321	12·180	Arable.
”	322	10·780	Arable.
”	323	6·213	Arable.
”	324	29·819	Arable.
”	325	·695	Occupation road.
”	326	2·261	Plantation.
”	327	18·179	Arable.
”	328	·587	Plantation.
”	329	11·641	Arable.
”	330	5·598	Arable, slope, half of burn, &c.
”	331	61·624	Arable, part of Meadow Burn, &c.
”	332	1·698	Part of Powmillon Burn.
”	333	9·924	Turnpike road.
”	334	3·249	Arable.
”	335	·991	Arable.
”	336	·113	Plantation & slope.
”	337	12·468	Arable, slope, & half of burn.
”	338	13·404	Meadow.
”	339	·731	Plantation.
”	340	·245	Plantation.
”	340	·120	Plantation.
		2921·770	<i>Carried forward.</i>

No. of Sheet.	No. on Plan.	Area in Acres.	Description.
		2921·770	<i>Brought forward.</i>
XXIII. 11.	341	·741	Plantation.
”	342	·090	Occupation road.
”	343	·162	Plantation.
”	344	8·292	Arable.
”	345	2·183	Occupation road.
”	346	9·480	Arable.
”	347	·153	House & trees.
”	348	·282	West Overton, offices, &c.
”	349	·740	Ornamental ground.
”	350	·066	West Overton, house.
”	351	1·975	Ornamental ground, road, &c.
”	352	26·573	Arable.
”	353	·318	Plantation.
”	354	·315	Plantation.
”	355	·417	Plantation.
”	356	22·353	Arable.
”	357	1·026	Plantation.
”	358	10·677	Arable.
”	359	6·419	Arable.
”	360	2·221	Arable.
”	361	·119	Plantation.
”	362	1·096	Arable.
”	363	·301	Gallowmuirhead, homestead, &c.
”	364	·612	Occupation road.
”	365	12·863	Arable.
”	366	4·435	Arable & road.
”	367	·100	Plantation.
”	368	·525	Brownmuir, homestead, garden, &c.
”	369	5·214	Arable.
”	370	·911	Occupation road & trees.
”	371	·763	Threestanes, homestead, &c.
”	372	3·620	Arable.
”	373	2·493	Arable.
”	374	·621	Kirkland House, garden, &c.
”	375	4·698	Arable.
”	376	3·809	Arable.
”	377	5·296	Arable.
”	378	2·277	Parish road.
”	379	3·872	Arable.
”	380	3·369	Arable.
”	381	6·136	Arable & half of Powmillon Burn.
”	382	360	Powmillon Burn (part of.
”	383	4·845	Meadow & half of Powmillon Burn.
”	384	1·136	Arable.
”	385	1·343	Arable.
”	386	4·455	Arable.
”	387	1·940	Houses, gardens, &c.
”	388	·081	House, garden, &c.
”	389	4·705	Arable.
”	390	20 184	Arable.
		3118·432	<i>Carried forward.</i>

No. of Sheet.	No. on Plan.	Area in Acres.	Description.
		3118·432	<i>Brought forward.</i>
XXIII. 11.	391	1·105	Plantation.
”	392	1·269	Garden, &c.
”	393	5·218	Arable.
”	394	·874	Arable.
”	395	11·938	Arable.
”	396	12·253	Arable.
”	397	·059	Plantation.
”	398	·043	Plantation.
”	399	3·921	Arable.
”	400	2·383	Meadow.
”	401	·176	Meadow.
”	402	·056	House, &c.
”	403	1·488	Plantation.
”	404	38·532	Arable & road.
”	405	·282	Plantation.
”	406	·865	Parish road.
”	407	·218	Letham, homestead. &c.
”	408	1·231	Arable.
”	409	11·656	Arable.
”	410	21·235	Arable.
”	411	5·291	Arable & road.
”	412	·047	Plantation.
”	413	·312	Kirklandpark, house, &c.
”	414	·390	Garden, &c.
”	415	·050	Plantation.
”	416	5·735	Arable & plantation.
”	417	2·412	Arable.
”	418	·341	Cullinpark, house, garden, &c.
”	419	1·079	Ornamental ground, road, &c.
”	420	·191	Plantation.
”	421	·860	Meadow.
”	422	1·235	Arable & half of Powmillon Burn.
”	423	2·685	Arable, half of Powmillon Burn, &c.
”	424	3·185	Arable, half of Powmillon Burn, &c.
”	425	·391	Houses, gardens, &c.
”	426	·491	Free Church School, &c.
”	427	1·069	Houses & gardens.
”	428	1·432	Arable.
”	429	·105	House, garden, &c.
”	430	5·130	Arable.
”	431	·270	Houses, gardens, &c.
”	432	·173	Garden.
”	433	·451	Houses, gardens, &c.
”	434	·030	Parish road.
”	435	·104	House & waste ground.
XXIII. 12.	436	·242	Plantation.
”	437	7·416	Arable.
”	438	10·135	Arable.
”	439	2·314	Parish road.
”	440	7·158	Arable. trees, & half of Hole Burn.
		3293·958	<i>Carried forward.</i>

No. of Sheet.	No. on Plan.	Area in Acres.	Description.
		3293·958	<i>Brought forward.</i>
XXIII. 12.	441	9·529	Arable.
”	442	5·451	Arable.
”	443	4·550	Arable.
”	444	·128	Plantation.
”	445	30·648	Arable, road, & pool.
”	446	8·815	Arable.
”	447	3·042	Meadow.
”	448	11·191	Arable & half of Hole Burn.
”	449	9·315	Arable & half of Hole Burn.
”	450	11·704	Arable & half of Hole Burn.
”	451	·737	Arable & half of Hole Burn.
”	452	10·120	Arable, road, & half of Hole Burn.
”	453	·543	Plantation.
”	454	·150	Plantation.
”	455	·236	Occupation road.
”	456	·408	Plantation & half of Hole Burn.
”	457	·238	Laigh Netherfielddyke, &c.
”	458	·670	Arable, garden, &c.
”	459	1·334	Pasture, slope, & half of Hole Burn.
”	460	·465	Occupation road.
”	461	·582	Plantation, half of Hole Burn, &c.
”	462	·230	Plantation, half of Hole Burn, &c.
”	463	8·773	Arable, slope, & half of Hole Burn.
”	464	·137	Pasture, slope, & half of Hole Burn.
”	465	·605	Plantation, half of Hole Burn, &c.
”	466	7·251	Arable.
”	467	3·140	Plantation.
”	468	·137	Plantation.
”	469	1·268	Whiteshawgate, homestead, &c.
”	470	13·804	Arable & trees.
”	471	6·259	Arable.
”	472	·068	Plantation.
”	473	3·077	Arable.
”	474	14·421	Arable.
”	475	9·302	Arable, road, & plantation.
”	476	·944	Plantation.
”	477	1·647	Meadowside, homestead, garden, &c.
”	478	·343	Occupation road.
”	479	10·232	Arable & road.
”	480	10·564	Arable.
”	481	·118	Plantation.
”	482	·102	Plantation.
”	483	6·705	Arable.
”	484	·628	Pasture.
”	485	·141	Pasture.
”	486	6·031	Arable.
”	487	9·793	Arable.
”	488	9·433	Arable & plantation.
”	489	·053	Plantation.
”	490	4·970	Arable.
		3533 990	<i>Carried forward.</i>

No. of Sheet.	No. on Plan.	Area in Acres.	Description.
		3533·990	<i>Brought forward.</i>
XXIII. 12.	491	5·369	Arable.
”	492	5·330	Arable, road, & plantation.
”	493	3·328	Parish road.
”	494	·079	Plantation.
”	495	17·544	Arable & plantation.
”	496	11·622	Arable, half of Hole Burn, &c.
”	497	·331	Plantation.
”	498	1·437	Plantation, half of Hole Burn, &c.
”	499	11·734	Arable & half of Hole Burn.
”	500	5·845	Arable, half of Hole Burn, &c.
”	501	2·294	Arable & road.
”	502	·877	Beadledyke, house, garden, &c.
”	503	13·537	Arable & pool.
”	504	·600	Plantation.
”	505	10·035	Arable.
”	506	10·639	Arable.
”	507	12·041	Arable.
”	508	3·238	Plantation.
”	509	10·523	Arable.
”	510	4·425	Arable & road.
”	511	·179	High Netherfielddyke, &c.
”	512	1·323	Arable & footpath.
”	513	5·905	Arable.
”	514	6·182	Arable.
”	515	1·419	Plantation.
”	516	12·092	Ornamental ground.
”	517	5·259	Arable.
”	518	·366	Arable.
”	519	·350	Plantation.
”	520	2·706	Arable.
”	521	11·103	Arable & road.
”	522	6·662	Arable & road.
”	523	·467	Arable.
”	524	·583	Banflatts, homestead, garden, &c.
”	525	·172	Ocupation road.
”	526	3·115	Plantation.
”	527	18·595	Arable.
”	528	·494	Ocupation road.
”	529	10·085	Arable.
”	530	·229	Plantation.
”	531	·719	Garden, &c.
”	532	·286	Plantation.
”	533	·601	Laih Netherfield, homestead, &c.
”	534	·187	Plantation.
”	535	1·401	Arable & road.
”	536	·069	Plantation.
”	537	9·584	Arable & road.
”	538	4·899	Meadow.
”	539	·278	Ocupation road, &c.
”	540	·081	Plantation.
		3770·209	<i>Carried forward.</i>

No. of Sheet.	No. on Plan.	Area in Acres.	Description.
XXIII. 12.	541	3770·209	<i>Brought forward.</i>
"	542	6·308	Arable & trees.
"	543	·164	Plantation & road.
"	544	·398	Arable.
"	545	·218	Occupation road.
"	546	·080	Plantation.
"	547	·277	Arable.
"	548	·851	East Overton, homestead, &c.
"	549	·269	Plantation & footpath.
"	550	·525	Arable.
"	551	12·040	Arable.
"	552	12·696	Arable & trees.
"	553	7·723	Arable.
"	554	·210	Arable.
"	555	2·400	Arable.
"	556	·465	Grass plot.
"	557	·081	Plantation.
"	558	·451	Overfield, house, garden, &c.
"	559	5·509	Arable.
"	560	·301	Plantation.
"	561	5·858	Parish road.
"	562	·274	Plantation.
"	563	5·726	Arable & road.
"	564	1·470	Plantation & pond.
"	565	4·661	Ornamental ground.
"	566	·627	Plantation.
"	567	2·237	Ornamental ground.
"	568	·398	Plantation.
"	569	4·053	Ornamental ground, road, &c.
"	570	1·152	Plantation, road, & footpath.
"	571	·606	Garden, &c.
"	572	·200	Offices, &c.
"	573	·049	Netherfield House.
"	574	·852	Ornamental ground & footpath.
"	575	·320	Plantation.
"	576	3·690	Plantation, road, & footpath.
"	577	9·739	Ornamental ground.
"	578	11·619	Arable.
"	579	2·144	Arable & road.
"	580	·060	Plantation.
"	581	13·643	Arable & road.
"	582	1·635	Arable & plantation.
"	583	·262	Arable.
"	584	7·540	Arable & trees.
"	585	·053	Plantation.
"	586	10·601	Arable, road, & plantation.
"	587	2·407	Arable.
"	588	·633	Arable & road.
"	589	22·919	Arable, slope, trees, & bushes
"	590	3·931	Arable.
"		·534	Meadow.
		3941·068	<i>Carried forward.</i>



No. of Sheet.	No. on Plan.	Area in Acres.	Description.
		3941·068	<i>Brought forward.</i>
XXIII. 12.	591	·091	Houses, &c.
”	592	·011	House.
”	593	2·668	Houses, gardens, &c.
”	594	14·096	Arable.
”	595	·850	Plantation.
”	596	1·715	Arable & road.
”	597	·662	Berebriggs, homestead, &c.
”	598	18·669	Arable, road, & gravel pit.
”	599	6·511	Arable.
”	600	5·743	Arable & road.
”	601	·893	Plantation.
”	602	1·972	Ornamental ground.
”	603	·402	Arable.
”	604	4·350	Arable.
”	605	·401	Plantation & footpath.
”	606	7·070	Ornamental ground & footpath.
”	607	·193	Netherfield Cottage, garden, &c.
”	608	·118	Plantation.
”	609	·598	Arable.
”	610	·119	Plantation.
”	611	·714	Waukmill, homestead, garden, &c.
”	612	·148	Lodge, garden, &c.
”	613	8·692	Arable.
”	614	·424	Occupation road.
”	615	·410	Whinknowe, homestead, &c.
”	616	·682	Garden & plantation.
”	617	1·862	Arable.
”	618	2·812	Arable.
”	619	8·045	Arable.
”	620	·665	Occupation road.
”	621	10·281	Arable.
”	622	·725	Plantation.
”	623	5·717	Arable.
”	624	6·974	Arable & road.
”	625	1·701	Arable.
”	626	10·632	Arable.
”	627	19·018	Arable & road.
”	628	10·591	Arable & slope.
”	629	15·902	Arable.
XXIV. 9.	630	1·476	Plantation, footpath, slope, &c.
”	631	·625	Arable & half of Hole Burn.
”	632	·099	Plantation & slope.
”	633	·682	Arable & half of Hole Burn.
”	634	6·089	Arable, slope, & trees.
”	635	·110	Plantation & slope.
XXIII. 13.	636	8·030	Arable, half of Little Calder, &c.
”	637	8·455	Arable.
”	638	17·546	Arable.
”	639	2·931	Arable.
”	640	6·092	Arable.
		4166·330	<i>Carried forward.</i>

No. of Sheet.	No. on Plan.	Area in Acres.	Description.
		4166·330	<i>Brought forward.</i>
XXIII. 13.	641	·190	Occupation road.
”	642	·132	Caldergreen, homestead, &c.
”	643	·123	Plantation.
”	644	1·567	Arable, trees, & footpath.
”	645	10·084	Arable & footpath.
”	646	2·306	Arable.
”	647	2·625	Arable.
”	648	2·376	Heathy pasture.
”	649	6·242	Pasture.
”	650	17·223	Arable.
”	651	1·880	Pasture, half of Little Calder, &c.
”	652	6·712	Arable & road.
”	653	2·934	Arable & half of Little Calder.
”	654	18·745	Arable & road.
”	655	·550	Moss.
”	656	11·557	Pasture.
”	657	16·227	Heathy pasture & road.
”	658	12·601	Heathy pasture & moss.
”	659	2·712	Moss.
”	660	28·118	Arable & half of burn.
”	661	4·748	Arable & half of Little Calder
”	662	·627	Plantation, half of Little Calder, &c.
”	663	·262	Tackhouse, homestead, garden, &c.
”	664	·656	Pasture, half of Little Calder, &c.
”	665	·279	Plantation, half of Little Calder, &c.
”	666	5·383	Arable.
”	667	3·415	Arable & half of Little Calder.
”	668	·206	Plantation, half of Little Calder, &c.
”	669	2·513	Arable.
”	670	16·413	Arable.
”	671	27·865	Arable.
”	672	13·476	Arable & road.
”	673	8·458	Arable.
”	674	1·201	Plantation.
”	675	25·348	Arable, road, & half of burn.
”	676	·109	Plantation.
”	677	·477	North Fieldhead, homestead, &c.
”	678	·414	Plantation, half of Little Calder, &c.
”	679	6·979	Arable, half of Little Calder, &c.
”	680	·270	Marsh.
”	681	30·084	Arable, road, slope, & half of burn.
XXIII. 14.	682	15·430	Moss & rough pasture.
”	683	72·436	Arable, road, part of burn, &c.
”	684	·903	Couplay, homestead, garden, &c.
”	685	14·508	Arable & road.
”	686	·359	Occupation road.
”	687	10·226	Arable.
”	688	139·284	Moss, heathy pasture, & part of burn.
”	689	6·303	Arable & part of burn.
”	690	46·914	Arable, quarry, & half of burn.
		4766·780	<i>Carried forward.</i>

No. of Sheet.	No. on Plan.	Area in Acres.	Description.
XXIII. 14.	691	4766·780	<i>Brought forward.</i>
	692	8·235	Moss.
	693	·074	Plantation.
	694	23·198	Arable & road.
	695	12·223	Arable.
	696	·369	Plantation.
	697	1·060	High Unthank, homestead, &c.
	698	2·264	Arable.
	699	·339	Plantation.
	700	2·898	Arable & road.
	701	12·981	Arable.
	702	·119	Occupation road.
	703	3·953	Arable & road.
	704	·870	Windyedge, homestead, &c.
	705	·691	Windyedge, homestead, &c.
	706	6·257	Arable.
	707	10·524	Arable & part of burn.
	708	2·135	Meadow.
	709	13·638	Arable.
	710	5·010	Arable.
	711	3·681	Arable.
	712	3·091	Arable.
	713	11·111	Arable.
	714	10·396	Arable.
	715	26·412	Arable & road.
	716	7·605	Parish road.
	717	12·467	Arable & slope.
	718	·200	Plantation.
	719	6·318	Arable.
	720	·229	Plantation.
	721	·736	Arable.
	722	·124	Occupation road.
	723	·459	Mid Brackenridge, homestead, &c.
	724	·111	Pond.
	725	·765	Stackyard.
	726	3·235	Arable.
	727	·686	Arable & trees.
	728	·634	East Brackenridge, homestead, &c.
	729	·179	Occupation road, &c.
	730	3·313	Arable.
731	7·056	Arable & trees.	
732	18·135	Arable.	
733	17·878	Arable & half of burn.	
734	1·411	Pasture, road, & part of burn.	
735	·311	Meadow & half of burn.	
736	1·408	Arable & half of burn.	
737	·362	Plantation & half of burn.	
738	·077	Plantation.	
739	·251	Laigh Unthank, homestead, &c.	
740	11·937	Arable.	
	740	6·529	Arable & half of burn.
		5030·725	<i>Carried forward.</i>

No. of Sheet.	No. on Plan.	Area in Acres.	Description.
		5030·725	<i>Brought forward.</i>
XXIII. 14.	741	15·531	Arable, road, & part of burn.
”	742	4·200	Moss.
”	743	3·299	Arable.
”	744	3·212	Pasture & quarry.
”	745	22·864	Arable & road.
”	746	4·326	Arable.
”	747	7·968	Arable & road.
”	748	·484	Plantation.
”	749	6·751	Arable, trees, & rocks.
”	750	·826	West Brackenridge, homestead, &c.
”	751	·119	Plantation.
”	752	8·438	Arable & road.
”	753	·820	Arable.
”	754	3·313	Arable.
”	755	·123	Little Brackenridge, cottage, &c.
”	756	8·469	Arable & road.
”	757	41·854	Arable & road.
”	758	11·018	Meadow.
”	759	9·677	Arable.
”	760	11·437	Arable, road, & half of burn.
”	761	1·325	Meadow & half of burn.
”	762	2·893	Arable.
”	763	1·134	Arable.
”	764	8·084	Arable & half of burn.
”	765	·370	Titherings, homestead, garden, &c.
”	766	·133	Occupation road.
”	767	2·263	Arable, trees, & half of burn.
”	768	44·618	Arable.
”	769	13·118	Moss.
”	770	18·896	Moss & rough pasture.
”	771	9·903	Pasture.
”	772	2·663	Parish road.
”	773	·645	Arable.
”	774	·272	Little Bent, homestead, &c.
”	775	41·364	Arable & bushes.
”	776	43·704	Arable, road, & half of burn.
”	777	33·233	Arable & half of burn.
XXIII. 15.	778	7·017	Arable.
”	779	·158	Plantation.
”	780	·169	Letham Cottage, &c.
”	781	·151	Plantation.
”	782	·318	Plantation.
”	783	·651	Plantation & road.
”	784	·162	Occupation road.
”	785	·557	Plantation.
”	786	4·868	Parish road.
”	787	·430	Plantation.
”	788	7·664	Arable.
”	789	·152	Garden, &c.
”	790	·046	Grass plot.
		5442·415	<i>Carried forward.</i>

No. of Sheet.	No. on Plan.	Area in Aeres.	Description.
XXIII. 15.	791	5442·415	<i>Brought forward.</i>
”	792	4·232	Plantation, road, & footpath.
”	793	5·565	Ornamental ground & plantation.
”	794	9·493	Ornamental ground.
”	795	6·823	Arable.
”	796	·339	Plantation.
”	797	·329	Garden, &c.
”	798	·515	Manse, garden, &c.
”	799	3·255	Ornamental ground & shed.
”	800	1·808	Ornamental ground.
”	801	2·374	Arable, & half of Powmillon Burn.
”	802	·268	U. P. Manse, &c.
”	803	4·220	Arable, & half of Powmillon Burn.
”	804	·367	Over Letham Cottage, garden, &c.
”	805	·078	Plantation.
”	806	1·258	Grass yard, road, & trees.
”	807	·369	Over Letham, homestead, &c.
”	808	1·374	Arable.
”	809	·160	Occupation road.
”	810	4·727	Arable.
”	811	7·180	Arable.
”	812	1·242	Plantation.
”	813	7·692	Ornamental ground & road.
”	814	1·914	Ornamental ground & road.
”	815	·480	Letham House, &c.
”	816	·169	Plantation.
”	817	·099	Plantation.
”	818	·144	Plantation.
”	819	·491	Garden, &c.
”	820	2·067	Ornamental ground, pool, &c.
”	821	12·442	Ornamental ground & plantation.
”	822	13·032	Arable & road.
”	823	7·014	Arable.
”	824	1·325	Arable & plantation.
”	825	·180	Plantation.
”	826	5·291	Arable & plantation.
”	827	2·880	Arable.
”	828	·208	Plantation.
”	829	·337	Arable.
”	830	·595	Castleview, eottage, gardens, &c.
”	831	2·353	Arable.
”	832	·178	Plantation.
”	833	·520	U. P. Manse, garden, &c.
”	834	2·028	Arable.
”	835	·527	Parish road.
”	836	·261	Crosshill, homestead, garden, &c.
”	837	1·268	Arable.
”	838	4·545	Arable.
”	839	·173	Springbank Cottage, garden, &c.
”	840	·499	Arable.
”		·407	Springbank, eottage, garden, &c.
		5567·510	<i>Carried forward.</i>

No. of Sheet.	No. on Plan.	Area in Acres.	Description.
		5567·510	<i>Brought forward.</i>
XXIII. 15.	841	2·730	Arable.
”	842	3·802	Arable & road.
”	843	1·834	Arable.
”	844	·190	Houses, garden, &c.
”	845	·639	Church, house, garden, &c.
”	846	1·143	Houses, chapel, gardens, &c.
”	847	·635	Church, houses, gardens, &c.
”	848	24·777	Arable, road, & quarry.
”	849	·255	Plantation.
”	850	·875	Parish road.
”	851	6·422	Arable.
”	852	6·117	Meadow & road.
”	853	9·509	Arable.
”	854	4·567	Arable.
”	855	14·070	Arable & road.
”	856	·479	Arable.
”	857	·121	Maggieshill, homestead, &c.
”	858	2·424	Arable, road, & plantation.
”	859	2·611	Arable.
”	860	1·584	Arable & road.
”	861	5·585	Arable.
”	862	·229	Corneygroats, homestead, &c.
”	863	·441	Grass yard.
”	864	·083	Occupation road.
”	865	7·690	Arable.
”	866	·621	Collinhill, homestead, garden, &c.
”	867	·478	Occupation road.
”	868	4·580	Arable.
”	869	6·043	Arable.
”	870	4·213	Arable.
”	871	6·914	Arable.
”	872	·964	Parish road.
”	873	9·051	Arable.
”	874	3·650	Arable & plantation.
”	875	4·272	Arable & plantation.
”	876	7·542	Arable & trees.
”	877	·676	School, house, garden, &c.
”	878	2·405	Arable & plantation.
”	879	·224	Houses, garden, &c.
”	880	·377	Crosshill Cottage, garden, &c.
”	881	·209	House, garden, &c.
”	882	5·160	Arable.
”	883	2·831	Arable.
”	884	·122	Parish road.
”	885	·778	Arable.
”	886	·020	Nursery Cottage.
”	887	·019	House, &c.
”	888	5·005	Nursery, &c.
”	889	·360	Houses, gardens, &c.
”	890	·197	Arable.
		5733·033	<i>Carried forward.</i>

No. of Sheet.	No. on Plan.	Area in Acres.	Description.
		5733·033	<i>Brought forward.</i>
XXII. 15.	891	2·722	Arable.
”	892	2·111	Arable.
”	893	·160	Occupation road.
”	894	·139	House, &c.
”	895	3·564	Arable & part of Goods Burn.
”	896	27·159	Arable & old quarries.
”	897	20·957	Arable.
”	898	·888	Newhouses, homestead, garden, &c.
”	899	19·891	Arable.
”	900	4·195	Arable & pond.
”	901	·199	Quarryhall, homestead, &c.
”	902	·654	Garden & trees.
”	903	·008	House, T. P.
”	904	·277	Quarryhall, cottage, garden, &c.
”	905	13·336	Arable & half of Goods Burn.
”	906	4·967	Arable.
”	907	·438	Arable.
”	908	2·684	Arable.
”	909	3·110	Meadow.
”	910	4·269	Meadow & half of Goods Burn.
”	911	2·978	Meadow.
”	912	2·820	Meadow & half of Goods Burn.
”	913	4·681	Arable & road.
”	914	4·374	Arable.
”	915	4·036	Meadow & half of Goods Burn.
”	916	6·984	Arable.
”	917	3·894	Arable & half of Goods Burn.
”	918	5·777	Arable & half of Goods Burn.
”	919	6·651	Meadow, road, & half of burn.
”	920	·830	Arable.
”	921	3·048	Arable & half of Goods Burn.
”	922	1·749	Arable.
”	923	3·038	Arable.
”	924	2·807	Arable & half of Goods Burn.
”	925	22·528	Arable, road, & half of Goods Burn.
”	926	3·387	Arable & half of Goods Burn.
”	927	·708	Arable & half of Goods Burn.
”	928	·490	Greenhill Cottage, garden, &c.
”	929	3·500	Arable & road.
”	930	1·795	Arable.
”	931	·090	Plantation.
”	932	1·178	Arable.
”	933	·268	Sidehill, homestead, garden, &c.
”	934	3·147	Arable.
”	935	3·015	Arable.
”	936	·681	Occupation road.
”	937	·596	High Goodsburn, homestead, &c.
”	938	1·793	Arable.
”	939	1·791	Arable.
”	940	3·110	Arable.
		5946·505	<i>Carried forward.</i>

No. of Sncct.	No. on Plan.	Area in Acres.	Description.
		5946·505	<i>Brought forward.</i>
XXIII. 15.	941	4·641	Arable.
"	942	22·452	Arable.
"	943	7·975	Meadow.
"	944	1·256	Moss.
"	945	10·439	Meadow & half of Goods Burn.
"	946	·875	Plantation.
"	947	·815	Plantation.
"	948	18·000	Arable.
"	949	12·597	Arable.
"	950	·240	Plantation.
"	951	6·047	Arable.
"	952	·571	Occupation road.
"	953	10·887	Arable & half of Goods Burn.
"	954	·361	Arable.
"	955	1·205	Westpark, homestead & garden.
"	956	·439	Plantation.
"	957	9·066	Arable & road.
"	958	12·674	Meadow, road, & half of burn.
"	959	9·173	Arable & road.
"	960	7·430	Arable.
"	961	·083	Plantation.
"	962	·465	Occupation road.
"	963	3·528	Arable & plantation.
"	964	16·116	Arable, road, & half of burn.
"	965	3·780	Arable.
"	966	3·041	Arable & plantation.
"	967	·101	Plantation.
"	968	1·282	Arable & plantation.
"	969	·496	Newton, homestead, garden, &c.
"	970	4·651	Arable & road.
"	971	8·790	Arable.
"	972	·179	Garden.
"	973	·782	East Newton, homestead, &c.
"	974	2·304	Arable & road.
"	975	3·094	Arable.
"	976	·302	Plantation.
"	977	·708	Houses, gardens, &c.
"	978	·477	Arable.
"	979	·439	Arable.
"	980	·205	Newtonside, homestead, &c.
"	981	8·020	Arable.
"	982	3·399	Arable & road.
"	983	10·794	Arable.
"	984	5·125	Arable.
"	985	9·744	Arable.
"	986	·659	Plantation.
"	987	·141	Plantation.
"	988	1·422	Plantation.
"	989	18·103	Arable & road.
"	990	8·550	Arable.
		6200·428	<i>Carried forward.</i>



No. of Sheet.	No. on Plan.	Area in Acres.	Description.
XXIII. 15.	991	6200·428	<i>Brought forward.</i>
	992	·174	Plantations.
	993	13·753	Arable.
	994	5·945	Arable.
	995	·319	Plantation.
	996	1·383	Grass yard.
	997	·359	Greathill, homestead, &c.
	998	·247	Arable.
	999	5·671	Parish road.
	1000	1·688	Arable & plantation.
	1001	1·991	Arable.
	1002	3·616	Arable.
	1003	3·196	Arable.
	1004	5·078	Arable.
	1005	·922	Arable & footpath.
	1006	·111	Highside, homestead, &c.
	1007	·240	Arable.
	1008	3·480	Arable & road.
	1009	·597	Church, school, &c.
	1010	2·152	Houses, gardens, &c.
	1011	2·213	Houses, gardens, &c.
	1012	3·533	Arable & half of drain.
	1013	1·342	Houses, gardens, &c.
	1014	·679	Public road.
	1015	1·298	Houses, gardens, &c.
	1016	2·753	Arable.
	1017	·018	House, &c.
	1018	2·624	Arable.
	1019	·478	Parish road.
	1020	3·712	Arable & half of Powmillon Burn.
	1021	1·337	Houses, gardens, &c.
	1022	1·869	Washing green & part of burn.
	1023	·170	U. P. Church, &c.
	1024	·358	Public road.
	1025	1·089	Houses, gardens, &c.
	1026	·138	Public road.
	1027	·798	Arable.
	1028	·315	Arable.
	1029	·733	Houses, gardens, &c.
	1030	·016	Public road.
1031	·014	Public road.	
1032	·147	Houses, gardens, &c.	
1033	·261	Houses, gardens, &c.	
1034	·539	Burial ground.	
1035	·659	Garden, &c.	
1036	·424	Meadowbank, cottage, gardens, &c.	
1037	2·803	Arable.	
1038	2·755	Houses, gardens, &c.	
1039	·726	Houses, church, gardens, &c.	
1040	·041	House, &c.	
	1040	·779	Public road.
		6286·031	<i>Carried forward.</i>

No. of Sheet.	No. on Plan.	Area in Acres.	Description.
		6286·031	<i>Brought forward.</i>
XXIII. 15.	1041	·012	Footpath.
"	1042	·317	Houses, gardens, &c.
"	1043	·418	Houses, gardens, &c.
"	1044	·035	Public road.
"	1045	·276	Houses, &c.
"	1046	·066	Public road.
"	1047	·825	Houses, gardens, &c.
"	1048	·082	Houses, &c.
"	1049	·144	Public road.
"	1050	·160	Houses, garden, &c.
"	1051	·653	Houses, gardens, &c.
"	1052	·072	House, T. P., &c.
"	1053	1·084	Garden, slope, &c.
"	1054	·646	Gardens, slope, plantation, &c.
"	1055	·244	Occupation road & half of burn.
"	1056	1·371	Houses, gardens, &c.
"	1057	1·620	Houses, church, gardens, &c.
"	1058	·700	Houses, gardens, &c.
"	1059	·108	Public road.
"	1060	·430	Houses, garden, &c.
"	1061	·051	Public road.
"	1062	·080	Houses, &c.
"	1063	·037	Public road.
"	1064	·273	Houses, &c.
"	1065	·057	Public road.
"	1066	·922	Houses, gardens, &c.
"	1067	·038	Public road.
"	1068	·632	Houses, gardens, gas works, &c.
"	1069	1·280	Houses, gardens, ruin, &c.
"	1070	·059	Castle (remains of).
"	1071	·803	Plantation, slope, & rocks.
"	1072	1·391	Houses, gardens, &c.
"	1073	·395	Powmillon Burn (part of).
"	1074	·082	Public road.
"	1075	·950	Mills, houses, garden, &c.
"	1076	·805	Millholm Cottage, gardens, &c.
"	1077	5·748	Arable, slope, half of burns, &c.
"	1078	3·334	Arable.
"	1079	7·844	Arable.
"	1080	·624	Arable.
"	1081	·343	Dove Castle, houses, &c.
"	1082	·519	Houses, gardens, ruins, &c.
"	1083	·152	Arable & part of Goods Burn.
"	1084	·886	Houses, gardens, brewery, &c.
"	1085	1·475	Houses, gardens, ruin, &c.
"	1086	1·123	Arable.
"	1087	·136	Goodsburn, homestead, &c.
XXIII. 16.	1088	3 370	Arable.
"	1089	·516	Ornamental ground.
"	1090	4·940	Arable.
		6334·159	<i>Carried forward.</i>

No. of Sheet.	No. on Plan.	Area in Aeres.	Description.
XXIII. 16.	1091	6334·159	<i>Brought forward.</i>
"	1092	21·899	Arable & road.
"	1093	5·395	Arable.
"	1094	5·221	Arable.
"	1095	8·032	Arable, road, & slope.
"	1096	1·790	Pasture, slope, road, & bushes.
"	1097	2·976	Plantation & slope.
"	1098	·437	Pasture.
"	1099	1·219	Pasture, slope, & whins.
"	1100	·317	Garden, &c.
"	1101	·099	Plantation & footpath.
"	1102	2·738	Ornamental ground & footpath.
"	1103	·977	Plantation, road, & footpath.
"	1104	·127	Tyrnlaw, house, &c.
"	1105	·050	Ocupation road.
"	1106	·370	Plantation & footpath.
"	1107	·279	Plantation & slope.
"	1108	·458	U.P. Manse, ornamental ground, &c.
"	1109	·746	Ornamental ground.
"	1110	4·555	Ornamental ground.
"	1111	·754	Arable & road.
"	1112	8·522	Arable & road.
"	1113	2·178	Arable.
"	1114	8·579	Arable & road.
"	1115	7·407	Arable & pond.
"	1116	·281	Ocupation road.
"	1117	1·458	Arable.
"	1118	·734	Floors, homestead, &c.
"	1119	·767	Garden.
"	1120	·615	Grass plot.
"	1121	25·059	Arable, half of Powmillon Burn, &c.
"	1122	·160	Plantation.
"	1123	·010	House.
"	1124	·567	Plantation & slope.
"	1125	5·824	Arable, half of Powmillon Burn, &c.
"	1126	7·016	Arable, half of Powmillon Burn, &c.
"	1127	7·821	Arable, half of Powmillon Burn, &c.
"	1128	3·060	Arable & road.
"	1129	4·552	Arable, half of Powmillon Burn, &c.
"	1130	23·927	Arable, half of Powmillon Burn, &c.
"	1131	4·769	Pasture, half of Powmillon Burn, &c.
"	1132	5·483	Pasture, half of Powmillon Burn, &c.
"	1133	6·582	Arable & half of Powmillon Burn.
"	1134	2·654	Pasture, half of Powmillon Burn, &c.
"	1135	·618	Pasture, half of Powmillon Burn, &c.
"	1136	13·330	Arable, road, & slope.
"	1137	8·150	Arable, half of Powmillon Burn, &c.
"	1138	5·703	Arable.
"	1139	1·013	Arable.
"	1140	4·178	Arable & road.
"	1140	1·023	Gallowhill, homestead, garden, &c.
		6554·638	<i>Carried forward.</i>

No. of Sheet.	No. on Plan.	Area in Acres.	Description.
		6554·638	<i>Brought forward.</i>
XXIII. 16.	1141	·958	Grass yard.
"	1142	·192	Occupation road.
"	1143	5·387	Arable.
"	1144	10·256	Arable & footpath.
"	1145	30·589	Arable & road.
"	1146	13·128	Arable & slope.
"	1147	9·733	Arable, slope, & footpath.
"	1148	5·811	Arable.
"	1149	1·733	Arable.
"	1150	4·326	Arable.
"	1151	1·859	Arable & trees.
"	1152	·362	Sidhead, homestead, garden, &c.
"	1153	4·323	Arable.
"	1154	3·222	Arable.
"	1155	3·039	Arable.
"	1156	5·211	Arable & road.
"	1157	7·747	Arable.
"	1158	6·324	Arable.
"	1159	4·181	Parish road.
"	1160	8·148	Arable.
"	1161	·250	Plantation.
"	1162	5·999	Arable & trees.
"	1163	1·792	Parish road.
"	1164	1·228	Grass yard & trees.
"	1165	·265	Garden.
"	1166	·229	Overside, homestead, &c.
"	1167	7·055	Arable.
"	1168	16·767	Arable.
"	1169	1·319	Arable & plantation.
"	1170	·632	Netherside, homestead, garden, &c.
"	1171	·833	Grass yard, trees, & footpath.
"	1172	9·893	Arable.
"	1173	2·472	Arable, road, & half of mill lade.
"	1174	8·704	Arable & slope.
"	1175	·301	Plantation & slope.
"	1176	5·066	Arable.
"	1177	1·577	Quarry, pasture, road, & slope.
"	1178	7·183	Arable.
"	1179	4·726	Arable.
"	1180	16·780	Arable & slope.
"	1181	·327	Pasture, road, slope, & trees.
"	1182	·323	Pasture, trees, & part of mill lade.
"	1183	·116	Powerloom Factory (Woollen), &c.
"	1184	·080	Cottage, garden, &c.
"	1185	·784	Craig Mill (Corn), house, &c.
"	1186	·568	Arable.
"	1187	·945	Arable.
"	1188	6·566	Arable.
"	1189	1 028	Craig, homestead, garden, &c.
XXIX. 4.	1190	2·455	Pasture & slope.
		6787·430	<i>Carried forward.</i>

No. of Sheet.	No. on Plan.	Area in Acres.	Description.
		6787·430	<i>Brought forward.</i>
XXIX. 4.	1191	4·624	Arable, half of Calder Water, &c.
"	1192	1·825	Arable.
"	1193	2·135	Pasture, half of Calder Water, &c.
"	1194	10·697	Rough heathy pasture.
"	1195	2·530	Arable.
"	1196	2·115	Arable.
"	1197	·929	Pasture, half of Calder Water, &c.
"	1198	1·224	Pasture & half of Calder Water.
"	1199	16·852	Arable, half of Calder Water, &c.
"	1200	23·025	Rough pasture & half of Water.
"	1201	4·299	Pasture & half of Calder Water.
"	1202	33·062	Rough heathy pasture.
XXX. 1.	1203	1·224	Arable.
"	1204	3·365	Arable.
"	1205	6·825	Arable, slope, & rocks.
"	1206	·357	Parish road.
"	1207	10·763	Arable, half of Little Calder, &c.
"	1208	2·533	Meadow & footpath.
"	1209	·543	Whitelaw, homestead, garden, &c.
"	1210	12·834	Arable & slope.
"	1211	17·115	Arable, road, half of burn, &c.
"	1212	18·135	Arable & road.
"	1213	24·811	Arable, road, & slope.
"	1214	9·447	Arable & road.
"	1215	7·531	Parish road.
"	1216	4·759	Meadow & slope.
"	1217	·402	Plantation.
"	1218	·492	Arable & plantation.
"	1219	·657	North Brownhill, homestead, &c.
"	1220	21·428	Arable & slope.
"	1221	13·347	Calder Water (part of).
"	1222	13·906	Arable, slope, half of burn, &c.
"	1223	7·013	Arable & slope.
"	1224	7·586	Arable & road.
"	1225	·171	Rough pasture & trees.
"	1226	·133	Pasture.
"	1227	·150	Pasture.
"	1228	·581	South Fieldhead, homestead, &c.
"	1229	2·221	Arable.
"	1230	7·210	Arable & slope.
"	1231	12·852	Arable & slope.
"	1232	4·443	Arable.
"	1233	9·935	Arable.
"	1234	3·865	Arable.
"	1235	6·367	Arable & road.
"	1236	·835	Plantation.
"	1237	·532	Plantation.
"	1238	·229	Plantation.
"	1239	10·834	Arable, road, & old quarry.
"	1240	2·519	Arable & road.
		7138·697	<i>Carried forward.</i>

No. of Sheet.	No. on Plan.	Area in Aeres.	Description.
		7138·697	<i>Brought forward.</i>
XXX. 1.	1241	·514	Plantation.
"	1242	·478	Plantation.
"	1243	15·854	Arable.
"	1244	·181	Plantation.
"	1245	21·998	Arable & road.
"	1246	·552	Plantation.
"	1247	·292	Pasture & plantation.
"	1248	·306	Ocupation road.
"	1249	·269	Plantation.
"	1250	·680	Arable.
"	1251	·348	South Brownhill, homestead, &c.
"	1252	1·054	Arable.
"	1253	·130	Plantation.
"	1254	·281	Plantation.
"	1255	10 518	Arable & slope.
"	1256	7·214	Arable & road.
"	1257	·198	Plantation.
"	1258	·646	Plantation.
"	1259	5·331	Arable.
"	1260	8·363	Arable.
"	1261	5·121	Arable & slope.
"	1262	11·683	Pasture.
"	1263	·872	Plantation.
"	1264	1·041	Plantation.
"	1265	·118	Plantation.
"	1266	1·078	Parkfield Loch.
"	1267	18·273	Arable.
"	1268	7·710	Arable.
"	1269	9·342	Arable & road.
"	1270	19 656	Arable.
"	1271	·492	Plantation.
"	1272	·429	Plantation.
"	1273	·059	Waste ground.
"	1274	·361	Parkfield, homestead, &c.
"	1275	·480	Plantation.
"	1276	11·086	Arable.
"	1277	7·129	Arable.
"	1278	·782	Plantation.
"	1279	2·435	Arable.
"	1280	·129	Ocupation road.
"	1281	1·088	Arable.
"	1282	·076	Plantation.
"	1283	4·886	Arable.
"	1284	1·533	Arable.
"	1285	16·560	Arable & road.
"	1286	·343	Plantation.
"	1287	5·762	Arable
"	1288	·291	Arable & road.
"	1289	·341	Plantation.
"	1290	·169	Ocupation road.
		7343·229	<i>Carried forward.</i>

No. of Sheet.	No. on Plan.	Area in Acres.	Description.
		7343·299	<i>Brought forward.</i>
XXX. 1.	1291	·073	Plantation.
”	1292	·830	Arable.
”	1293	·488	Middle Brownside, homestead, &c.
”	1294	·155	Plantation.
”	1295	7·647	Arable.
”	1296	9·083	Arable.
”	1297	1133·122	Rough & heathy pasture, &c.
”	1298	30·857	Arable.
”	1299	7·832	Arable & road.
XXX. 2.	1300	43·539	Arable, road, & half of burn.
”	1301	10·424	Arable.
”	1302	13·815	Rough pasture & moss.
”	1303	21·204	Rough pasture.
”	1304	56·184	Arable & road.
”	1305	6·846	Arable.
”	1306	11·296	Meadow.
”	1307	22·813	Arable & half of burn.
”	1308	5·030	Arable & road.
”	1309	·093	Stanleymuir, house, &c.
”	1310	·712	Arable.
”	1311	9·141	Arable.
”	1312	34·347	Arable.
”	1313	5·668	Arable & road.
”	1314	·181	Pond.
”	1315	9·933	Arable & road.
”	1316	·436	High Crewburn, homestead, &c.
”	1317	1·243	Arable, trees, & part of drain.
”	1318	3·038	Arable.
”	1319	·162	Meikle Bent, homestead, &c.
”	1320	·747	Arable.
”	1321	35·693	Arable, road, & pond.
”	1322	34·380	Arable & road.
”	1323	3·286	Arable.
”	1324	1·434	Arable.
”	1325	·299	Occupation road.
”	1326	·972	Laigh Bent, homestead, garden, &c.
”	1327	·239	Occupation road, garden, & pond.
”	1328	2·367	Meadow.
”	1329	9·003	Arable, slope, rocks, & part of burn.
”	1330	6·725	Arable & road.
”	1331	15·117	Arable, slope, rocks, & part of burn.
”	1332	·577	Arable, slope, rocks, & part of burn.
”	1333	·530	Pasture.
”	1334	·175	Plantation & half of burn.
”	1335	120·028	Arable, road, slope, & pond.
”	1336	·863	Plantation.
”	1337	1·087	Todcastle, homestead, garden, &c.
”	1338	·826	Arable.
”	1339	·200	Arable.
”	1340	3·547	Arable.
		9027·616	<i>Carried forward.</i>

No. of Sheet.	No. on Plan.	Area in Aeres.	Description.
XXX. 2.	1341	9027·616	<i>Brought forward.</i>
	1342	49·140	Arable, road, & trees.
	1343	·302	Middleraw, homestead, pond, &c.
	1344	·050	Henhill, homestead, &c.
	1345	5·793	Meadow & trees.
	1346	12·485	Arable.
	1347	6·923	Arable.
	1348	1·401	Meadow.
	1349	41·018	Arable & slope.
	1350	6·623	Arable, road, & slope.
	1351	20·715	Arable, road, slope, & part of burn.
	1352	·221	Arable.
	1353	6·917	Arable, slope, & trees.
	1354	2·319	Parish road.
	1355	·100	Plantation & road.
	1356	·717	Over Brownside, homestead, &c.
	1357	·327	Arable.
	1358	1·075	Plantation, slope, & rocks.
	1359	4·285	Arable.
	1360	6·757	Arable & road.
	1361	5·461	Arable, slope, & sheds.
	1362	2·814	Arable & half of mill lade.
	1363	·300	Plantation & slope.
	1364	9·293	Arable & slope.
	1365	·218	Grass.
	1366	1·635	Pasture & slope.
	1367	8·312	Arable, road, & slope.
	1368	2·129	Arable, slope, half of mill lade, &c.
	1369	·966	Meadow, pond, & half of mill lade.
	1370	·133	Plantation & slope.
	1371	·139	Plantation & slope.
	1372	9·088	Arable & slope.
	1373	·505	Arable, slope, & trees.
	1374	·263	Calderbraehead, homestead, &c.
	1375	·169	Occupation road.
	1376	2·527	Arable, slope, brushwood, & rocks.
	1377	·458	Arable.
	1378	28·120	Arable & slope.
	1379	8·876	Arable.
	1380	35·504	Turnpike road.
1381	·924	Laigh Crewburn, homestead, &c.	
1382	·219	Occupation road.	
1383	·907	Arable.	
1384	10·905	Arable.	
1385	2·815	Meadow.	
1386	39·579	Arable, slope, & rocks.	
1387	3·585	Meadow & slope.	
1388	54·283	Arable, road, slope, trees, & rocks.	
1389	·971	Meadow.	
1390	·402	Pasture & road.	
	1390	8·038	Meadow & road.
		9434·322	<i>Carried forward.</i>



No. of Sheet.	No. on Plan.	Area in Acres.	Description.
		9434·322	<i>Brought forward.</i>
XXX. 2.	1391	·424	Arable.
"	1392	5·920	Arable.
"	1393	1·395	Calderbank, houses, gardens, &c.
"	1394	·297	Plantation.
"	1395	1·908	Arable.
"	1396	·303	Arable.
"	1397	·136	Occupation road, &c.
"	1398	·282	Homestead, &c.
"	1399	·413	Arable & road.
"	1400	·149	Calder Mill (corn), &c.
"	1401	11·370	Arable & road.
"	1402	9·929	Arable, slope, & rocks.
"	1403	10·170	Arable & slope.
"	1404	42·716	Arable, road, & slope.
"	1405	15·363	Arable, slope, & rocks.
"	1406	·717	Arable & trees.
"	1407	·848	Hill, homestead, garden, &c.
"	1408	12·311	Arable.
XXX. 3.	1409	8·683	Arable.
"	1410	5·993	Arable & road.
"	1411	12·225	Arable & road.
"	1412	2·091	Plantation.
"	1413	27·157	Arable.
"	1414	·751	Stackyard.
"	1415	1·182	Occupation road.
"	1416	·178	Plantation.
"	1417	·371	Plantation.
"	1418	·319	Plantation.
"	1419	·866	Plantation.
"	1420	8·930	Arable & road.
"	1421	6·462	Arable & road.
"	1422	·706	Plantation.
"	1423	5·950	Arable.
"	1424	·236	Arable & trees.
"	1425	·371	South Newton, homestead, &c.
"	1426	5·914	Arable.
"	1427	4·468	Arable.
"	1428	5·790	Arable.
"	1429	4·463	Arable.
"	1430	8·450	Arable.
"	1431	·194	Plantation.
"	1432	28·498	Arable, road, part of burn, &c.
"	1433	·297	Pasture & trees.
"	1434	4·367	Arable.
"	1435	·302	Plantation.
"	1436	21·714	Arable.
"	1437	19·370	Arable.
"	1438	·821	Plantation.
"	1439	·299	Plantation & road.
"	1440	·132	Plantation.
		9736·523	<i>Carried forward.</i>

No. of Sheet.	No. on Plan.	Area in Aeres.	Description.
XXX. 3.	1441	9736·523	<i>Brought forward.</i>
	1442	1·605	West Newton, homestead, &c.
	1443	·754	Arable & garden.
	1444	·263	Plantation.
	1445	·615	Plantation.
	1446	1 091	Arable & trees.
	1447	1·460	Arable & trees.
	1448	·645	Plantation.
	1449	·480	Plantation.
	1450	11·979	Arable.
	1451	13·224	Arable & trees.
	1452	1·348	Plantation & slope.
	1453	17·927	Arable.
	1454	6·731	Pasture & slope.
	1455	9·266	Arable.
	1456	7·418	Arable.
	1457	2·847	Arable & road.
	1458	7·056	Arable & road.
	1459	4·612	Pasture, slope, & footpath.
	1460	3·031	Meadow.
	1461	4·383	Arable.
	1462	3·844	Pasture & slope.
	1463	7·696	Pasture, slope, & footpath.
	1464	7·039	Arable.
	1465	3·481	Arable.
	1466	2·029	Pasture, slope, & brushwood.
	1467	·170	Plantation.
	1468	1·023	Pasture, slope, & brushwood.
	1469	·459	Plantation & slope.
	1470	4·772	Arable & slope.
	1471	·356	Pasture & slope.
	1472	5·940	Meadow.
1473	1·150	Queyholm, homestead, gardens, &c.	
1474	11·892	Arable, road, & trees.	
1475	1·669	Meadow.	
1476	3·871	Arable, road, & rocks.	
1477	·784	Plantation & slope.	
1478	·640	Plantation & slope.	
1479	·096	House, garden, &c.	
1480	14·770	Arable & slope.	
1481	3·285	Pasture, slope, & trees.	
1482	16·128	Arable.	
1483	·820	Pasture & slope.	
1484	·771	Plantation & slope.	
1485	·101	Pasture & slope.	
1486	23·760	Arable & road.	
1487	3·904	Arable.	
1488	5·025	Arable.	
1489	·667	Arable.	
1490	1·667	Arable.	
	1490	·361	Arable, trees, & footpath.
		9961·428	<i>Carried forward.</i>

No. of Sheet.	No. on Plan.	Area in Acres.	Description.
		9961·428	<i>Brought forward.</i>
XXX. 3.	1491	2·777	Parish road.
"	1492	·152	Priestgill, homestead, garden, &c.
"	1493	·886	Arable & plantation.
"	1494	3·668	Meadow.
"	1495	·580	Townhead, homestead, &c.
"	1496	·071	Plantation.
"	1497	1·069	Arable & trees.
"	1498	·634	Arable.
"	1499	·176	Priestgill, homestead, cottage, &c.
"	1500	·150	Occupation road.
"	1501	·618	Arable & road.
"	1502	·689	Arable & plantation.
"	1503	1·596	Meadow.
"	1504	·187	Plantation.
"	1505	11·757	Arable.
"	1506	3·496	Arable & road.
"	1507	12·152	Arable & road.
"	1508	3·890	Pasture, slope, & road.
"	1509	7·272	Arable & footpath.
"	1510	12·033	Arable & road.
"	1511	·111	Brushwood.
"	1512	44·563	Arable, meadow, road, slope, &c.
"	1513	·427	Gardens, &c.
"	1514	·604	Netherholm, homestead, &c.
"	1515	·166	Pond.
"	1516	10·757	Arable & road.
"	1517	4·196	Arable.
"	1518	2·210	Arable.
"	1519	5·079	Arable, slope, & trees.
"	1520	12·598	Arable, road, & slope.
"	1521	4·216	Arable & trees.
"	1522	·096	Plantation.
"	1523	3·114	Meadow.
"	1524	·148	Occupation road.
"	1525	·198	West Priestgill, homestead, &c.
"	1526	·397	Arable.
"	1527	·080	Plantation.
"	1528	9·257	Arable.
"	1529	8·750	Arable & road.
"	1530	5·953	Arable.
"	1531	9·610	Arable & road.
"	1532	·828	Newhouse, homestead, garden, &c.
"	1533	·099	Occupation road.
"	1534	2·800	Arable.
"	1535	7·498	Arable.
"	1536	11·988	Arable.
"	1537	9·087	Arable.
"	1538	2·978	Arable.
"	1539	15·637	Arable.
"	1540	10·556	Arable.
		10209·282	<i>Carried forward.</i>

No. of Sheet.	No. on Plan.	Area in Acres.	Description.
XXX. 3.	1541	10209·282	<i>Brought forward.</i>
"	1542	1·371	Meadow & footpath.
"	1543	5·535	Arable & footpath.
"	1544	·066	Plantation.
"	1545	·139	Pasture.
"	1546	·194	Plantation.
"	1547	·907	Arable & plantation.
"	1548	·272	Plantation.
"	1549	1·248	Arable & trees.
"	1550	·109	Occupation road.
"	1551	·550	Walesley, homestead, garden, &c.
"	1552	·918	Arable.
"	1553	·598	Plantation.
"	1554	8·149	Parish road.
"	1555	·503	Arable & plantation.
"	1556	·182	Occupation road.
"	1557	5·884	Arable.
"	1558	6·540	Arable.
"	1559	7·556	Arable.
"	1560	8·114	Arable.
"	1561	19·706	Arable.
"	1562	1·199	Parish road.
"	1563	1·324	Plantation.
"	1564	12·012	Arable.
"	1565	·725	Arable.
"	1566	14·176	Arable.
"	1567	1·519	Meadow.
"	1568	9·279	Arable.
"	1569	6·745	Arable.
"	1570	·709	Plantation.
"	1571	6·154	Arable.
"	1572	10·449	Arable.
"	1573	·504	Plantation.
"	1574	5·175	Arable.
"	1575	5·964	Arable.
"	1576	12·226	Arable.
"	1577	·405	Plantation.
"	1578	6·844	Arable.
"	1579	21·140	Arable & road.
"	1580	2·963	Arable & road.
"	1581	6·481	Arable.
"	1582	21·352	Arable.
"	1583	17·573	Arable.
"	1584	17·268	Arable.
"	1585	·637	Plantation.
"	1586	6·534	Arable.
"	1587	10·645	Arable.
"	1588	·894	Arable.
"	1589	4·585	Arable.
XXX. 4.	1590	5·178	Arable.
		3·414	Arable.
		10491·896	<i>Carried forward.</i>

No. of Sheet.	No. on Plan.	Area in Acres.	Description.
XXX. 4.	1591	10491·896 5·795	<i>Brought forward.</i> Arable.
"	1592	4·053	Arable.
"	1593	9·633	Arable & slope.
"	1594	·354	Pasture & slope.
"	1595	·301	Plantation & slope.
"	1596	·437	Arable.
"	1597	·219	Garden, &c.
"	1598	·305	Avonbank, homestead, garden, &c.
"	1599	5·349	Arable & road.
"	1600	·928	Pasture & part of mill lade.
"	1601	3·336	Arable & road.
"	1602	1·452	Arable.
"	1603	11·032	Arable.
"	1604	1·104	Parish road.
"	1605	·114	Plantation.
"	1606	1·926	Arable.
"	1607	·791	Arable.
"	1608	2·971	Arable.
"	1609	·711	Arable.
"	1610	·132	Waterside, homestead, garden, &c.
"	1611	2·290	Pasture, slope, rocks, &c.
"	1612	7·186	Pasture, slope, rocks, &c.
"	1613	·922	Plantation & slope.
"	1614	3·324	Pasture, slope, & plantation.
"	1615	13·520	Arable, part of Biggins Burn, &c.
"	1616	·130	Plantation, half of Biggins Burn, &c.
"	1617	8·216	Arable, half of Biggins Burn, &c.
"	1618	8·579	Arable, part of Biggins Burn, &c.
"	1619	1·170	Pasture, half of Biggins Burn, &c.
"	1620	8·261	Arable & footpath.
"	1621	·278	Plantation & footpath.
"	1622	8·563	Arable & footpath.
"	1623	3·304	Arable & footpath.
"	1624	1·045	Arable.
"	1625	·690	Five Shillings House, garden, &c.
"	1626	·318	Plantation.
"	1627	3·492	Arable & road.
"	1628	7·006	Arable.
"	1629	·231	Plantation.
"	1630	2·097	Arable.
"	1631	4·050	Arable.
"	1632	·231	Plantation.
"	1633	7·027	Arable.
"	1634	·632	Arable.
"	1635	7·109	Arable.
"	1636	3·934	Arable & slope.
"	1637	1·194	Arable & slope.
"	1638	1·231	Meadow & slope.
"	1639	·248	Plantation & slope.
"	1640	·720	Gillbank, homestead, garden, &c.
		10649·837	<i>Carried forward.</i>

No. of Sheet.	No. on Plan.	Area in Aeres.	Description.
XXX. 4.	1641	10649·837 ·259	<i>Brought forward.</i> Occupation road.
”	1642	·131	Plantation.
”	1643	2·346	Meadow & slope.
”	1644	·327	Plantation.
”	1645	5·381	Arable & road.
”	1646	7·358	Arable & road.
”	1647	·861	Arable & plantation.
”	1648	·142	Tafts, homestead, &c.
”	1649	9·088	Arable, part of Biggins Burn, &c.
”	1650	1·187	Pasture, part of Biggins Burn, &c.
”	1651	2·077	Pasture, half of Biggins Burn, &c.
”	1652	4·125	Arable, part of Biggins Burn, &c.
”	1653	3·492	Arable.
”	1654	10·912	Arable.
”	1655	·078	Plantation.
”	1656	2·290	Arable.
”	1657	·354	Craigmuir, homestead, garden, &c.
”	1658	·072	Plantation.
”	1659	·640	Arable.
”	1660	11·519	Arable.
”	1661	·347	Plantation.
”	1662	3·256	Arable.
”	1663	·326	Plantation.
”	1664	12·422	Arable.
”	1665	·291	Plantation.
”	1666	7·729	Meadow.
”	1667	3·955	Arable.
”	1668	·956	Arable.
”	1669	·272	Plantation.
”	1670	11·471	Arable.
”	1671	·171	Burn (half of).
”	1672	1·711	Arable.
”	1673	·217	Occupation road.
”	1674	2·235	Meadow, trees, & part of burn.
”	1675	·130	Waste ground & part of burn.
”	1676	·691	Pasture.
”	1677	3·159	Meadow & trees.
”	1678	·367	Plantation.
”	1679	·239	Plantation.
”	1680	·275	Occupation road, & pool.
”	1681	1·068	Arable, garden, road, & trees.
”	1682	·073	Plantation.
”	1683	6·788	Arable.
”	1684	·095	Plantation.
”	1685	7·265	Arable.
”	1686	11·224	Arable.
”	1687	·427	Occupation road.
”	1688	11·058	Arable.
”	1689	1·788	Arable.
”	1690	3·468	Arable, half of Biggins Burn, &c.
		10805·950	<i>Carried forward.</i>

No. of Sheet.	No. on Plan.	Area in Acres.	Description.
XXX. 4.	1691	10805·950 6·408	<i>Brought forward.</i> Arable & road.
"	1692	7·101	Arable, half of Burnbrae Burn, &c.
"	1693	12·426	Arable & half of Burnbrae Burn.
"	1694	·542	Meadow.
"	1695	3·360	Arable.
"	1696	6·309	Arable.
"	1697	5·471	Arable.
"	1698	7·224	Arable.
"	1699	21·264	Arable.
"	1700	4·830	Arable.
"	1701	1·502	Parish road.
"	1702	9·558	Arable.
"	1703	9·241	Arable.
"	1704	8·489	Arable.
"	1705	6·592	Arable.
"	1706	8·117	Arable.
"	1707	8·153	Arable & meadow.
"	1708	17·498	Arable & slope.
"	1709	2·289	Meadow.
"	1710	·300	Plantation.
"	1711	·304	Pasture.
"	1712	·962	Windhill, homestead, garden, &c.
"	1713	9·018	Arable & road.
"	1714	22·140	Arable.
"	1715	19·719	Arable.
"	1716	12·445	Arable.
"	1717	3·333	Meadow.
"	1718	8·889	Arable.
"	1719	10·938	Arable.
"	1720	5·367	Arable.
"	1721	4·710	Meadow.
"	1722	·921	Arable.
"	1723	·350	Meadow.
"	1724	11·668	Arable.
"	1725	3·174	Meadow.
"	1726	11·214	Arable, road, & gravel pit.
"	1727	·787	Arable.
"	1728	2·247	Arable.
"	1729	8·606	Parish road.
"	1730	1·090	East Merkland, homestead, &c.
"	1731	3·717	Arable.
"	1732	3·044	Arable & half of Burnbrae Burn.
"	1733	·245	Pasture, half of Burnbrae Burn, &c.
"	1734	·216	Pasture.
"	1735	6·116	Arable.
"	1736	5·465	Arable & half of Burnbrae Burn.
"	1737	·451	Arable & plantation.
"	1738	·210	Rodgers Merkland, homestead, &c.
"	1739	·109	Arable.
"	1740	5·037	Arable & half of Burnbrae Burn.
		11115·116	<i>Carried forward.</i>

No. of Sheet.	No. on Plan.	Area in Acres.	Description.
XXX. 4.	1741	11115·116	<i>Brought forward.</i>
	1742	·484	Plantation, part of burn, &c.
	1743	·584	Arable.
	1744	·177	Burnbrae Cottage, garden, &c.
	1745	·111	Garden, &c.
	1746	1·602	Meadow, half of Burnbrae Burn, &c.
	1747	·827	Pasture, half of Burnbrae Burn, &c.
	1748	·549	Burnbrae, homestead, garden, &c.
	1749	·136	Occupation road.
	1750	1·282	Arable.
	1751	·505	Arable.
	1752	·150	Plantation.
	1753	·299	Neukfoot, homestead, garden, &c.
	1754	·125	Occupation road.
	1755	1·398	Arable.
	1756	5·394	Arable & trees.
	1757	·090	Plantation.
	1758	·120	Neukhead, homestead, &c.
	1759	·101	Occupation road.
	1760	1·372	Arable & road.
	1761	1·316	Arable.
	1762	·216	Raws, homestead, &c.
	1763	·198	Occupation road.
	1764	1·825	Arable.
	1765	·398	West Struther, homestead, &c.
	1766	1·478	Arable.
	1767	·101	Plantation.
	1768	·741	Struther, homestead, garden, &c.
	1769	·884	Plantation.
	1770	6·356	Arable.
	1771	·584	Plantation.
	1772	1·246	Arable.
	1773	4·629	Meadow.
	1774	·301	Garden.
	1775	·770	Strutherhead, homestead, &c.
	1776	·194	Plantation.
	1777	·348	Plantation.
	1778	6·682	Arable.
	1779	6·429	Arable.
	1780	11·660	Arable.
1781	7·371	Arable.	
1782	8·679	Arable & St. Oswald's Well.	
1783	·306	Arable.	
1784	·786	Chapel, homestead, gardens, &c.	
1785	·852	Arable.	
1786	2·165	Arable & road.	
1787	6·145	Arable & road.	
1788	·575	Arable & footpath.	
1789	·209	Hardshotts, cottage, garden, &c.	
1790	12·798	Arable & road.	
	1790	2·043	Arable.
		11218·707	<i>Carried forward.</i>



No. of Sheet.	No. on Plan.	Area in Acres.	Description.
		11218·707	<i>Brought forward.</i>
XXX. 4.	1791	5·049	Arable.
"	1792	·679	West Merkland, homestead, &c.
"	1793	·497	Arable.
"	1794	1·472	Hall, homestead, garden, &c.
"	1795	·067	Hall Cottage, garden. &c.
"	1796	2·566	Arable.
"	1797	3·644	Arable.
"	1798	2·980	Arable & road.
"	1799	9·163	Arable & half of Burnbrae Burn.
"	1800	17·885	Arable.
"	1801	3·279	Arable & road.
"	1802	16·453	Arable.
"	1803	1·276	Plantation.
"	1804	16·771	Arable & road.
"	1805	7·854	Arable.
"	1806	7·619	Arable.
"	1807	10·029	Arable & road.
"	1808	·742	Plantation.
"	1809	7·345	Arable.
"	1810	6·303	Arable.
XXXI. 1.	1811	7·696	Arable.
"	1812	·583	Bonanhill, homestead, &c.
"	1813	1·255	Garden, road, &c.
"	1814	·399	Plantation & footpath.
"	1815	6·881	Arable.
"	1816	19·458	Arable & slope.
"	1817	3·085	Arable.
"	1818	·212	Plantation.
"	1819	16·134	Arable.
"	1820	1·223	Plantation.
"	1821	8·851	Arable.
"	1822	·227	Pasture & trees.
"	1823	7·744	Parish road.
"	1824	35·865	Arable, road, & slope.
"	1825	·458	Plantation.
"	1826	·899	Arable.
"	1827	8·222	Kype Water (half of).
"	1828	6·082	Arable & slope.
"	1829	·302	East Chapel, cottage, garden, &c.
"	1830	22·826	Arable.
"	1831	1·325	Plantation.
"	1832	16·445	Arable.
"	1833	·270	Occupation road.
"	1834	·974	Castle Brockct, homestead, &c.
"	1835	·207	Plantation.
"	1836	·258	Plantation & road.
"	1837	2·095	Meadow.
"	1838	7·240	Arable & trees.
"	1839	10·787	Arable.
"	1840	8·135	Arable.
		11536·523	<i>Carried forward.</i>

No. of Sheet.	No. on Plan.	Area in Acres.	Description.
		11536·523	<i>Brought forward.</i>
XXXI. 1.	1841	·715	Ocupation road & pool.
”	1842	10 867	Arable.
”	1843	·551	Braehead, homestead, garden, &c.
”	1844	·272	Arable.
”	1845	1·844	Arable, slope, & trees.
”	1846	2·714	Arable.
”	1847	1·193	Meadow, road, & trees.
”	1848	·069	Plantation.
”	1849	·417	Yardbent, homestead, garden, &c.
”	1850	·491	Stackyard.
”	1851	2·619	Arable, road, & slope.
”	1852	3·383	Arable.
”	1853	7·675	Arable & slope.
”	1854	9·215	Arable, road, slope, & trees.
”	1855	10·533	Arable.
”	1856	·400	Ocupation road.
”	1857	·737	Juanhill, homestead, garden, &c.
”	1858	2·120	Meadow, garden, trees, & footpath.
”	1859	2·169	Ocupation road.
”	1860	9·061	Arable.
”	1861	18·526	Arable.
”	1862	29·006	Arable.
”	1863	22·022	Arable & road.
XXIX. 7.	1864	·588	Arable & half of Calder Water.
”	1865	1·320	Arable.
”	1866	·329	Waste ground.
”	1867	18·716	Arable.
”	1868	4·466	Arable.
”	1869	10·908	Arable.
”	1870	10·179	Arable.
”	1871	2·931	Moss.
XXIX. 8.	1872	2·747	Rough heathy pasture, &c.
”	1873	8·940	Rough heathy pasture, slope, &c.
”	1874	10·616	Arable.
”	1875	·728	Rough pasture & road.
”	1876	3·098	Arable.
”	1877	2·113	Rough pasture.
”	1878	37·513	Arable, road, & rocks.
”	1879	17·405	Arable & slope.
”	1880	7·297	Arable.
”	1881	46·676	Arable.
”	1882	113·245	Rough heathy pasture.
”	1883	8·085	Rough heathy pasture, & road.
”	1884	·360	Pasture.
”	1885	2·742	Arable.
”	1886	·657	Hairshaw, homestead, garden, &c.
”	1887	·098	Plantation.
”	1888	·423	Arable.
”	1889	3·675	Arable.
”	1890	8·098	Parish road.
		11997·075	<i>Carried forward.</i>

No. of Sheet.	No. on Plan.	Area in Acres.	Description.
		11997-075	<i>Brought forward.</i>
XXIX. 8.	1891	10-027	Arable.
”	1892	·333	Baek Hairshaw, homestead, &c.
”	1893	·132	Plantation.
”	1894	·918	Arable.
”	1895	63-537	Arable, road, & sheepfold.
”	1896	20-364	Arable.
”	1897	2-631	Rough heathy pasture.
”	1898	10-576	Arable.
”	1899	25-343	Arable.
”	1900	55-223	Rough pasture.
”	1901	113-701	Arable, road, & gravel pit.
”	1902	·499	Hairshawhill, homestead, &c.
”	1903	18-516	Pasture.
”	1904	18-012	Rough heathy pasture.
”	1905	13-567	Rough heathy pasture.
”	1906	2-232	Pasture.
”	1907	·789	Arable.
”	1908	·764	Arable.
”	1909	·460	Mount, homestead, garden, &c.
”	1910	52-320	Arable.
”	1911	43-881	Pasture.
”	1912	55-942	Rough heathy pasture, road, &c.
XXX. 5.	1913	7-932	Arable.
”	1914	18-499	Arable.
”	1915	2-956	Arable.
”	1916	6-939	Arable.
”	1917	17-538	Arable.
”	1918	1-416	Rough heathy pasture.
”	1919	20-375	Arable & road.
”	1920	2-784	Rough heathy pasture.
”	1921	20-436	Arable & slope.
”	1922	·366	Plantation.
”	1923	2-149	Meadow.
”	1924	15-982	Arable & road.
”	1925	11-134	Arable & ruin.
”	1926	14-732	Arable & slope.
”	1927	2-919	Rough heathy pasture.
”	1928	11-580	Rough heathy pasture.
”	1929	8-651	Arable.
”	1930	14-164	Arable & slope.
”	1931	3-734	Rough heathy pasture.
”	1932	27-134	Arable.
”	1933	13-210	Arable.
”	1934	10-348	Arable.
”	1935	13-422	Arable.
”	1936	3-316	Arable & trees.
”	1937	3-888	Arable.
”	1938	7-838	Arable.
”	1939	·306	West Hookhead, homestead, &c.
”	1940	·369	Hookhead, homestead, garden, &c.
		12770-959	<i>Carried forward.</i>

No. of Sheet.	No. on Plan.	Area in Acres.	Description.
		12770·959	<i>Brought forward.</i>
XXX. 5.	1941	1·489	Arable & trees.
”	1942	·972	Arable.
”	1943	·208	Oecupation road.
”	1944	1·472	Meadow.
”	1945	6·600	Arable.
”	1946	11·814	Arable.
”	1947	9·889	Arable.
”	1948	1·700	Arable & road.
”	1949	·415	Hookhead Cottage, garden, &c.
”	1950	1·321	Arable.
”	1951	10·452	Arable.
”	1952	12·524	Arable.
”	1953	2·325	Arable.
”	1954	33·493	Arable & road.
”	1955	2·928	Pasture.
”	1956	14·244	Rough heathy pasture.
”	1957	·120	Curling Pond.
”	1958	·316	Arable.
”	1959	3·577	Meadow.
”	1960	·240	Hallfield, homestead, garden, &c.
”	1961	·200	Plantation.
”	1962	·049	House & garden.
”	1963	1·623	Arable.
”	1964	7·490	Arable.
”	1965	5·135	Arable.
”	1966	7·804	Arable.
”	1967	1·346	Rough heathy pasture.
”	1968	6·833	Arable.
”	1969	5·123	Arable.
”	1970	3·915	Arable.
”	1971	1·085	Rough heathy pasture.
”	1972	3·231	Pasture.
”	1973	7·494	Arable, road, part of Hall Burn, &c.
”	1974	6·389	Arable & road.
”	1975	5·013	Arable.
”	1976	·129	Plantation
”	1977	·314	Hallburn, homestead, garden, &c.
”	1978	·772	Arable & road.
”	1979	·056	Plantation.
”	1980	·239	Arable.
”	1981	1·533	Arable & trees.
”	1982	·123	Hallburn, homestead, &c.
”	1983	4·237	Arable.
”	1984	4·187	Arable.
”	1985	10·413	Arable.
”	1986	1·053	Crofthead, homestead, garden, &c.
”	1987	4·180	Arable & footpath.
”	1988	12·314	Arable.
”	1989	15·495	Arable, road, & slope.
”	1990	17·417	Arable.
		13022·250	<i>Carried forward.</i>

No. of Sheet.	No. on Plan.	Area in Acres.	Description.
		13022-250	<i>Brought forward.</i>
XXX. 5.	1991	3·411	Arable & slope.
"	1992	8·277	Arable & road.
"	1993	·389	Plantation.
"	1994	7·275	Arable.
"	1995	·089	Pasture.
"	1996	·039	Plantation.
"	1997	1·752	Arable, slope, & part of burn.
"	1998	5·188	Arable & slope.
"	1999	6·429	Arable.
"	2000	2·742	Arable, slope, & half of burn.
"	2001	8·511	Arable, slope, & half of burn.
"	2002	5·491	Arable.
"	2003	7·357	Arable.
"	2004	9·266	Arable & half of burn.
"	2005	·460	Marsh.
"	2006	1·362	Pasture.
"	2007	·245	Plantation.
"	2008	6·310	Arable.
"	2009	5·123	Pasture.
"	2010	12·080	Arable & road.
"	2011	·699	Plantation.
"	2012	·408	Plantation.
"	2013	5·645	Arable & road.
"	2014	4·866	Meadow & road.
"	2015	1·293	Arable & slope.
"	2016	3·687	Arable & slope.
"	2017	2·226	Arable.
"	2018	·351	Plantation, slope, & half of burn.
"	2019	·571	Arable & part of burn.
"	2020	·313	Plantation.
"	2021	·634	Pasture, footpath, part of burn, &c.
"	2022	·133	Pasture & half of burn.
"	2023	·400	Plantation, half of burn, &c.
"	2024	·179	Occupation road.
"	2025	·721	Coldwaking, homestead, &c.
"	2026	·092	Plantation.
"	2027	·167	Plantation.
"	2028	·311	Eastertown, homestead, &c.
"	2029	·312	Occupation road.
"	2030	·117	Plantation.
"	2031	1·651	Arable.
"	2032	·871	Pasture, slope, & half of burn.
"	2033	21·523	Arable.
"	2034	36·342	Arable, road, & half of burn.
XXX. 6.	2035	12·060	Arable, road, & pond.
"	2036	17·487	Arable & road.
"	2037	·142	Plantation.
"	2038	·552	Arable & road.
"	2039	·205	Plantation.
"	2040	·929	Hillhead, homestead & garden.
		13228-933	<i>Carried forward.</i>

No. of Sheet.	No. on Plan.	Area in Acres.	Description.
XXX. 6.	2041	13228-933 ·460	<i>Brought forward.</i> Plantation.
	2042	8-776	Arable & road.
	2043	·367	Plantation.
	2044	26-922	Arable, road, slope, & gravel bank.
	2045	10-671	Arable & road.
	2046	39-840	Arable & slope.
	2047	72-130	Avon Water (part of).
	2048	4-751	Arable, slope, trees, road, burn, &c.
	2049	10-789	Arable, road, & slope.
	2050	·569	Arable & trees.
	2051	·051	Lochar Smithy, &c.
	2052	·282	East Linbank, cottage, garden, &c.
	2053	4-338	Meadow.
	2054	6-399	Arable.
	2055	14-624	Arable.
	2056	1-224	Moss.
	2057	14-721	Arable & road.
	2058	1-518	Pasture.
	2059	6-337	Arable & slope.
	2060	6-084	Arable & slope.
	2061	13-929	Arable & slope.
	2062	14-135	Arable & road.
	2063	3-107	Meadow, slope, trees, & plantation.
	2064	·081	Occupation road.
	2065	·231	Plantation.
	2066	·579	Arable & road.
	2067	·602	Nether Linbank, homestead, &c.
	2068	4-595	Arable.
	2069	8-902	Arable & slope.
	2070	1-614	Arable.
2071	2-813	Arable & slope.	
2072	·292	Struthers Cauldcoats, &c.	
2073	7-648	Arable & part of burn.	
2074	·638	Occupation road.	
2075	·121	Pond.	
2076	·093	Plantation.	
2077	·717	Arable, slope, & part of burn.	
2078	·912	Roundhill, homestead, garden, &c.	
2079	44-825	Arable & footpath.	
2080	4-806	Arable.	
2081	·912	Arable.	
2082	·524	Mid Linbank, homestead, &c.	
2083	4-416	Arable & road.	
2084	13-194	Arable.	
2085	12-347	Arable & road.	
2086	10-237	Arable.	
2087	10-880	Arable.	
2088	1-055	Plantation.	
2089	·833	Plantation.	
2090	13-170	Arable.	
		13637-994	<i>Carried forward.</i>

No. of Sheet.	No. on Plan.	Area in Acres.	Description.
		13637·994	<i>Brought forward.</i>
XXX. 6.	2091	2·453	Arable.
"	2092	1·414	Arable.
"	2093	·631	Bloomsholm, homestead, &c.
"	2094	·254	Plantation.
"	2095	7·718	Arable, road, & pond.
"	2096	6·802	Arable.
"	2097	·527	Plantation.
"	2098	·306	Plantation.
"	2099	13·204	Arable.
"	2100	·500	Plantation.
"	2101	12·012	Arable, road, & plantation.
"	2102	11·162	Arable & rocks.
"	2103	·130	Arable.
"	2104	·409	Lochar Mill (Corn), garden, &c.
"	2105	2·529	Arable, rocks, footpath, &c.
"	2106	·086	Pasture, rocks, & footpath.
"	2107	10·661	Arable, slope, trees, & footpath,
"	2108	10·934	Arable.
"	2109	20·089	Arable & road.
"	2110	5·259	Arable & road.
"	2111	·151	Plantation.
"	2112	·085	Plantation.
"	2113	5·726	Arable.
"	2114	9·380	Arable & road.
"	2115	10·206	Parish road.
"	2116	·969	Plantation.
"	2117	·555	Plantation.
"	2118	17·280	Arable & road.
"	2119	·346	Plantation.
"	2120	1·060	Plantation.
"	2121	13·288	Arable, road, & footpath.
"	2122	15·190	Arable & footpath.
"	2123	13·682	Arable.
"	2124	1·968	Meadow & trees.
"	2125	·101	Plantation.
"	2126	·453	Occupation road.
"	2127	·966	Redding, homestead, &c.
"	2128	·272	Plantation.
"	2129	·202	Occupation road.
"	2130	16·487	Arable, part of Hall Burn, &c.
"	2131	1·362	Meadow & half of burn.
"	2132	11·719	Arable.
"	2133	12·660	Arable & half of Hall Burn.
"	2134	14·727	Arable, half of Hall Burn, &c.
"	2135	13·363	Arable & road.
"	2136	16·897	Arable.
"	2137	14·803	Arable.
"	2138	3·828	Plantation.
"	2139	16·832	Arable.
"	2140	·380	Plantation.
		13960·012	<i>Carried forward.</i>

No. of Sheet.	No. on Plan.	Area in Acres.	Description.
		13960-012	<i>Brought forward.</i>
XXX. 6.	2141	·515	Plantation.
"	2142	13·585	Arable & road.
"	2143	1·015	Plantation.
"	2144	10·841	Arable & road.
"	2145	4·336	Plantation.
"	2146	11·492	Arable & road.
"	2147	·880	Plantation.
"	2148	10·786	Arable.
"	2149	20·745	Arable.
"	2150	3·899	Arable.
"	2151	8·449	Arable.
"	2152	16·680	Arable, road, & footpath.
"	2153	1·732	Plantation.
"	2154	23·932	Arable, road, & half of drain.
"	2155	30·724	Arable, road, & half of drain.
"	2156	1·305	Plantation.
"	2157	·179	Moss & half of drain.
"	2158	·836	Arable, footpath, & half of burn.
"	2159	1·276	Arable, footpath, & half of burn.
"	2160	·597	Arable.
"	2161	·317	Glenmourton School, garden, &c.
"	2162	2·479	Arable.
"	2163	·052	Pasture.
"	2164	2·318	Arable.
"	2165	2·497	Arable.
"	2166	1·820	Arable.
"	2167	1·060	Plantation.
"	2168	·150	Plantation.
"	2169	2·023	Stackyard.
"	2170	·442	Linbank, homestead, &c.
"	2171	2·011	Plantation.
"	2172	15·639	Arable & road.
"	2173	·633	Plantation.
"	2174	25·305	Moss, road, half of drain, &c.
"	2175	15·507	Arable & half of drain.
XXX. 7.	2176	6·246	Arable.
"	2177	9·338	Arable.
"	2178	18·306	Arable.
"	2179	·311	Waste ground & slope.
"	2180	22·229	Arable.
"	2181	3·331	Arable.
"	2182	·753	Occupation road.
"	2183	3·952	Arable.
"	2184	3·197	Arable & trees.
"	2185	3·713	Arable.
"	2186	6·268	Arable.
"	2187	5·154	Arable.
"	2188	8·263	Arable.
"	2189	1·030	Parish road.
"	2190	1·732	Arable & trees.
		14289-892	<i>Carried forward.</i>



No. of Sheet.	No. on Plan.	Area in Acres.	Description.
		14289-892	<i>Brought forward.</i>
XXX. 7.	2191	24-083	Arable, road, & pond.
”	2192	7-980	Arable.
”	2193	74-845	Arable & old gravel pit.
”	2194	6-168	Arable & part of burn.
”	2195	1-604	Arable.
”	2196	0-062	Plantation.
”	2197	6-994	Arable.
”	2198	12-267	Arable.
”	2199	0-670	St Bride's Chapel, homestead, &c.
”	2200	0-353	Arable & trees.
”	2201	3-511	Arable.
”	2202	10-368	Arable, road, footpath, & sand pit.
”	2203	6-041	Arable.
”	2204	1-157	Arable.
”	2205	0-737	West Kype, homestead, garden, &c.
”	2206	4-220	Arable & road.
”	2207	23-242	Arable, gravel bank, road, &c.
”	2208	0-171	East Over Cauldcoats, homestead, &c.
”	2209	1-802	Arable.
”	2210	3-670	Arable, slope, half of mill lade, &c.
”	2211	1-480	Parish road.
”	2212	0-259	Mill pond.
”	2213	9-376	Arable & road.
”	2214	0-919	Arable.
”	2215	34-369	Arable & road.
”	2216	0-327	Plantation.
”	2217	0-706	Arable.
”	2218	0-101	High Cauldcoats, homestead, &c.
”	2219	6-975	Arable & pond.
”	2220	7-513	Arable.
”	2221	2-107	Arable.
”	2222	0-875	Occupation road.
”	2223	0-929	Westhouse, homestead, &c.
”	2224	0-199	Garden, &c.
”	2225	0-427	Arable.
”	2226	0-520	Plantation.
”	2227	1-103	Plantation.
”	2228	9-826	Arable & road.
”	2229	8-090	Meadow, trees, & footpath.
”	2230	4-043	Arable & road.
”	2231	4-891	Meadow & footpath.
”	2232	0-863	Arable.
”	2233	0-414	Hazlicbank, homestead, garden, &c.
”	2234	0-226	Occupation road, &c.
”	2235	1-288	Arable & footpath.
”	2236	1-665	Arable, trees, & footpath.
”	2237	0-272	Occupation road.
”	2238	0-659	Laigh Hazlic, homestead, &c.
”	2239	0-676	Plantation.
”	2240	8-776	Arable, road, & plantation.
		14589-714	<i>Carried forward.</i>

No. of Sheet.	No. on Plan.	Area in Acres.	Description.
		14589·714	<i>Brought forward.</i>
XXX. 7.	2241	1·288	Arable.
"	2242	·397	Pasture, road, & pond.
"	2243	11·793	Arable & road.
"	2244	9·080	Arable.
"	2245	15·254	Arable & slope.
"	2246	1·440	Arable.
"	2247	1·973	Arable.
"	2248	1·403	Pasture, slope, trees, & footpath.
"	2249	10·121	Arable. road, half of mill lade, &c.
"	2250	11·731	Arable, slope, half of drain, &c.
"	2251	4·449	Lochar Water (part of).
"	2252	2·553	Arable.
"	2253	5·099	Meadow, road, slope, & quarry.
"	2254	·670	Cauldcoats, homestead, &c.
"	2255	71·222	Arable & road.
"	2256	7·592	Arable & old quarry.
"	2257	7·784	Arable.
"	2258	·426	Plantation.
"	2259	·688	Plantation.
"	2260	·211	Waste ground.
"	2261	12·254	Arable.
"	2262	1·110	Plantation.
"	2263	9·111	Arable.
"	2264	23·853	Arable & road.
"	2265	5·815	Arable.
"	2266	·413	Plantation.
"	2267	10·314	Arable.
"	2268	10·967	Arable.
"	2269	1·820	Plantation.
"	2270	9·452	Arable.
"	2271	10·905	Arable, road, rocks, & quarry.
"	2272	8·269	Arable & half of drain.
"	2273	·169	Plantation.
"	2274	4·336	Arable & half of drain.
"	2275	2·462	Arable & slope.
"	2276	6·328	Arable.
"	2277	·510	Arable.
"	2278	·658	Arable & trees.
"	2279	17·245	Arable.
"	2280	13·850	Arable.
"	2281	3·237	Parish road.
"	2282	·193	North Kirkwood, homestead, &c.
"	2283	·712	Arable.
"	2284	·809	Arable.
"	2285	·497	Plantation.
"	2286	1·880	Meadow.
"	2287	1·320	Meadow & pond.
"	2288	·748	Kirkwood House. homestead, &c.
"	2289	·232	Plantation.
"	2290	·872	Arable & trees.
		14915·229	<i>Carried forward.</i>

No. of Sheet.	No. on Plan.	Area in Acres.	Description.
		14915·229	<i>Brought forward.</i>
XXX. 7.	2291	8·311	Arable & trees.
"	2292	15·433	Arable.
"	2293	13·530	Arable & road.
"	2294	·636	Arable.
"	2295	2·244	Arable.
"	2296	10·569	Arable & road.
"	2297	10·463	Arable.
"	2298	2·711	Arable.
"	2299	8·536	Arable.
"	2300	7·484	Arable.
"	2301	9·527	Arable.
"	2302	1·536	Plantation.
"	2303	7·491	Rough pasture.
"	2304	6·105	Arable.
"	2305	13·233	Arable.
"	2306	19·271	Arable & slope.
"	2307	25·993	Arable & slope.
"	2308	4·203	Arable & trees.
"	2309	400	Arable.
"	2310	·652	Occupation road.
"	2311	13·580	Arable.
"	2312	66·006	Arable & road.
XXX. 8.	2313	8·050	Arable.
"	2314	7·111	Arable & road.
"	2315	2·740	Arable.
"	2316	14·288	Arable & road.
"	2317	8·982	Arable & road.
"	2318	·081	Plantation.
"	2319	7·495	Arable & road.
"	2320	26·633	Arable, road, & half of burn.
"	2321	2·712	Arable & road.
"	2322	·663	Plantation.
"	2323	5·952	Arable.
"	2324	·398	Plantation.
"	2325	1·363	Occupation road.
"	2326	6·906	Arable & road.
"	2327	·754	Arable.
"	2328	1·968	Arable.
"	2329	4·678	Arable.
"	2330	7·233	Arable.
"	2331	2·334	Arable & road.
"	2332	·060	Plantation.
"	2333	7·965	Arable.
"	2334	·068	Occupation road.
"	2335	1·300	Plantation.
"	2336	12·187	Arable.
"	2337	11·671	Arable.
"	2338	10·802	Arable.
"	2339	9·316	Arable & road.
"	2340	1·642	Arable.
		15328·495	<i>Carried forward.</i>

No. of Sheet.	No. on Plan.	Area in Acres.	Description.
XXX. 8.	2341	15328·495	<i>Brought forward.</i>
	2342	4·715	Arable.
	2343	·103	Plantation.
	2344	12·627	Arable.
	2345	6·461	Arable & road.
	2346	·437	Plantation.
	2347	·542	Plantation.
	2348	13·687	Arable.
	2349	3·379	Occupation road.
	2350	6·585	Arable.
	2351	·446	Plantation.
	2352	10·910	Arable.
	2353	5·260	Arable, road, & plantation.
	2354	4·168	Arable.
	2355	2·695	Arable & road.
	2356	·286	Plantation.
	2357	4·045	Arable.
	2358	9·387	Arable.
	2359	10·831	Arable & road.
	2360	7·359	Arable & road.
	2361	·135	Plantation.
	2362	·337	Whitehill, homestead, garden, &c.
	2363	6·054	Arable.
	2364	16·105	Arable.
	2365	2·366	Arable & road.
	2366	2·304	Arable.
	2367	·241	New Intack, homestead, garden, &c.
	2368	·779	Arable, trees, & footpath.
	2369	2·266	Arable & road.
	2370	16·145	Arable & road.
	2371	2·466	Arable.
	2372	·251	Pasture & road.
	2373	·059	Plantation.
	2374	16·233	Arable.
2375	3·349	Arable.	
2376	10·328	Arable & road.	
2377	·867	Plantation.	
2378	15·377	Arable & road.	
2379	1·061	Arable.	
2380	·568	Burnhead, homestead, garden, &c.	
2381	·387	Arable.	
2382	·874	Arable.	
2383	8·416	Arable & slope.	
2384	8·898	Arable & slope.	
2385	·683	High Burnbrae, homestead, &c.	
2386	13·683	Arable.	
2387	1·326	Plantation.	
2388	2·593	Plantation.	
2389	9·620	Arable & pool.	
2390	·041	Plantation.	
2390	·669	Meadow, garden, & trees.	
		15576·899	<i>Carried forward.</i>

No. of Sheet.	No. on Plan.	Area in Aeres.	Description.
XXX. 8.	2391	15576·899 ·176	<i>Brought forward.</i> Plantation.
"	2392	·601	Occupation road.
"	2393	·558	High Dyke, homestead, ruin, &c.
"	2394	·149	Pasture.
"	2395	·108	Arable.
"	2396	8·661	Arable & old quarry.
"	2397	8·908	Arable.
"	2398	7·794	Arable.
"	2399	·799	Arable.
"	2400	·291	Plantation.
"	2401	·511	Plantation.
"	2402	7·899	Arable.
"	2403	·600	Arable.
"	2404	3·731	Arable.
"	2405	14·312	Arable & old quarry.
"	2406	7·008	Arable.
"	2407	5·249	Arable & old quarry.
"	2408	5·158	Arable & road.
"	2409	·129	Plantation.
"	2410	·568	Occupation road.
"	2411	·390	Arable.
"	2412	2·880	Meadow & trees.
"	2413	·357	Plantation.
"	2414	·261	Newmains, homestead, &c.
"	2415	·317	Arable & trees.
"	2416	·697	Plantation.
"	2417	24·323	Arable, road, & slope.
"	2418	8·432	Rough pasture.
"	2419	12·242	Arable & sheepfold.
"	2420	17·040	Arable & sheepfold.
"	2421	5·721	Arable & slope.
"	2422	3·463	Arable.
"	2423	23·589	Arable & slope.
"	2424	15·060	Arable.
"	2425	·454	Plantation.
"	2426	20·473	Arable.
"	2427	19·964	Arable, house, & part of old quarry.
"	2428	9·992	Arable & part of old quarry.
"	2429	15·927	Arable.
"	2430	9·170	Arable.
"	2431	1·411	Plantation.
"	2432	10·362	Arable & ruin.
"	2433	3·733	Arable.
"	2434	3·183	Arable & road.
"	2435	3·101	Rough pasture.
"	2436	·336	South Hill, homestead, garden, &c.
"	2437	·423	Plantation.
"	2438	·481	Arable & road.
"	2439	·182	Plantation.
"	2440	·149	Arable.
		15864·222	<i>Carried forward.</i>

No. of Sheet.	No. on Plan.	Area in Acres.	Description.
		15864·222	<i>Brought forward.</i>
XXX. 8.	2441	2·739	Arable.
„	2442	·383	Rough pasture.
„	2443	2·043	Rough pasture.
„	2444	5·473	Arable.
„	2445	6·888	Arable & old quarry.
XXXI. 5.	2446	10·406	Arable.
„	2447	·177	Plantation.
„	2448	1·298	Meadow.
„	2449	·748	Dalefield, homestead, garden, &c.
„	2450	·791	Plantation.
„	2451	1·091	Plantation.
„	2452	7·112	Arable.
„	2453	11·941	Arable.
„	2454	54·424	Arable.
„	2455	23·402	Arable.
„	2456	19·589	Arable.
„	2457	2·710	Parish road.
„	2458	16·781	Arable.
„	2459	2·201	Pasture.
„	2460	·194	Occupation road.
„	2461	6·627	Plantation.
„	2462	1·449	Pasture.
„	2463	17·623	Arable.
„	2464	8·643	Arable & road.
„	2465	26·619	Arable.
„	2466	8·060	Arable.
„	2467	·200	Plantation.
„	2468	10·333	Arable.
„	2469	·299	Plantation.
„	2470	15·249	Arable.
„	2471	12·781	Arable.
„	2472	13·857	Arable.
„	2473	15·374	Arable.
„	2474	23·366	Arable.
„	2475	39·844	Arable & trees.
„	2476	7·435	Meadow.
„	2477	23·000	Arable, road, & slope.
„	2478	9·781	Plantation.
„	2479	44·545	Arable.
„	2480	44·545	Arable, road, & pool.
„	2481	7·630	Arable.
„	2482	23·243	Arable.
„	2483	·528	Pasture.
„	2484	·531	Homestead, garden, &c.
„	2485	·636	Arable.
„	2486	·868	Occupation road & pool.
„	2487	9·119	Arable, & house.
„	2488	·958	Pasture.
„	2489	·984	Homestead, &c.
„	2490	·187	Garden, &c.
		16408·927	<i>Carried forward.</i>

No. of Sheet.	No. on Plan.	Area in Acres.	Description.
		16408·927	<i>Brought forward.</i>
XXXI. 5.	2491	11·247	Arable.
"	2492	3·041	Pasture & slope.
"	2493	8·271	Arable.
"	2494	12·410	Arable.
"	2495	6·452	Arable.
"	2496	12·314	Arable & road.
"	2497	7·493	Arable.
"	2498	·179	Occupation road.
"	2499	15·289	Arable, slope, & bushes.
"	2500	5·175	Arable & road.
"	2501	2·135	Pasture & slope.
XXIX. 11.	2502	·203	Arable & part of road.
"	2503	39·939	*Arable, slope, & old limekilns.
"	2504	·175	Waste ground.
XXIX. 12.	2505	27·079	Arable.
"	2506	·609	Waste ground, road, slope, & pool.
"	2507	·688	Stackyard & houses.
"	2508	·119	Plantation.
"	2509	·522	Fore Hairshaw, homestead, &c.
"	2510	1·857	Arable & trees.
"	2511	15·814	Arable.
"	2512	32·224	Arable, road, & gravel pit.
"	2513	·310	Plantation.
"	2514	·792	Arable.
"	2515	·202	Plantation.
"	2516	1·165	Plantation.
"	2517	20·068	Heathy pasture.
"	2518	9·536	Arable.
"	2519	11·159	Arable.
"	2520	33·748	Heathy pasture.
"	2521	·087	House, ruin, &c.
"	2522	1·039	Arable.
"	2523	30·885	Arable.
"	2524	13·273	Meadow.
"	2525	13·852	Arable.
"	2526	5·535	Arable.
"	2527	·783	Arable & road.
"	2528	·083	Meadowhead, homestead, &c.
"	2529	3·855	Arable.
"	2530	6·172	Arable & road.
"	2531	·102	Plantation.
"	2532	4·879	Arable.
"	2533	1·637	Arable & road.
"	2534	7·809	Arable & road.
"	2535	·101	Plantation.
"	2536	·674	Stobbside, homestead, garden, &c.
"	2537	·181	Plantation.
"	2538	·292	Stobbside, cottages, gardens, &c.
"	2539	10·038	Arable.
"	2540	6·488	Arable.
		16796·907	<i>Carried forward.</i>

No. of Sheet.	No. on Plan.	Area in Acres.	Description.
		16796·907	<i>Brought forward.</i>
XXIX. 12.	2541	26·449	Arable.
"	2542	3·998	Arable.
"	2543	·221	Plantation.
"	2544	5·279	Arable.
"	2545	·480	Plantation.
"	2546	2·609	Arable & trees.
"	2547	·202	East Drunclog, homestead, &c.
"	2548	20·181	Arable.
"	2549	16·035	Arable.
"	2550	·687	Arable & trees.
"	2551	·083	Occupation road.
"	2552	·296	Meadowfoot, homestead, &c.
"	2553	1·729	Arable.
"	2554	37 136	Arable, road, & slope.
"	2555	6·356	Arable.
"	2556	·171	Plantation.
"	2557	·924	Arable.
"	2558	·257	Plantation.
"	2559	·310	Westertown, homestead, &c.
"	2560	·580	Arable.
"	2561	·150	Plantation.
"	2562	9·113	Arable.
"	2563	·130	Garden, &c.
"	2564	·111	Plantation.
"	2565	7·886	Arable & road.
"	2566	5·101	Meadow & plantation.
"	2567	1·552	Arable.
"	2568	5·785	Arable, road, & coal shafts.
"	2569	5·135	Arable, road, & coal shaft.
"	2570	4·443	Arable.
"	2571	1·401	Meadow.
"	2572	·296	School, garden, &c.
"	2573	1·324	Rough pasture, road, & slope.
"	2574	42·373	Arable, road, half of drain, &c.
"	2575	·805	Plantation.
"	2576	·387	Pasture, garden, & footpath.
"	2577	·081	Plantation.
"	2578	·249	Plantation.
"	2579	·122	Occupation road.
"	2580	·805	High Drunclog, homestead, &c.
"	2581	6·783	Arable & trees.
"	2582	10·364	Arable.
"	2583	·139	Plantation.
"	2584	·229	Waste ground.
"	2585	·845	Waste ground.
"	2586	·993	Waste ground & limckilns.
"	2587	·499	Houses, garden, &c.
"	2588	4·404	Arable.
"	2589	5·263	Arable.
"	2590	8·141	Arable.
		17045·799	<i>Carried forward.</i>



No. of Sheet.	No. on Plan.	Area in Acres.	Description.
		17045·799	<i>Brought forward.</i>
XXIX. 12.	2591	18·278	Arable.
"	2592	5·018	Arable.
"	2593	·279	Plantation.
"	2594	5·594	Arable.
"	2595	·913	Rough pasture.
"	2596	18·107	Arable.
"	2597	4·363	Arable.
"	2598	4·755	Parish road.
"	2599	2·609	Waste ground, road, slope, &c.
"	2600	·111	Old Tile Works, house & sheds.
"	2601	1·668	Arable & half of drain.
"	2602	2·529	Arable & road.
"	2603	47·457	Arable, road, part of burn, &c.
"	2604	3·490	Arable.
"	2605	4·647	Parish road.
"	2606	·111	Plantation.
"	2607	·138	Occupation road.
"	2608	8·057	Arable.
"	2609	15·149	Arable.
"	2610	11·582	Arable.
"	2611	3·113	Heathy pasture.
"	2612	8·089	Arable.
"	2613	2·139	Heathy pasture.
"	2614	29·555	Heathy pasture.
"	2615	7·443	Arable, slope, & gravel pit.
"	2616	·142	Plantation.
"	2617	1·094	Arable.
"	2618	·550	Arable.
"	2619	·718	Drumboy, homestead, garden, &c.
"	2620	·074	Waste ground.
"	2621	·080	Plantation.
"	2622	·608	Occupation road.
"	2623	·102	Plantation.
"	2624	8·943	Arable.
"	2625	10·735	Arable & road.
"	2626	8·103	Arable & road.
"	2627	26·077	Arable & road.
"	2628	41·825	Heathy pasture.
"	2629	15·795	Arable.
"	2630	·257	Plantation.
"	2631	1·009	Rench, homestead, garden, &c.
XXX. 9.	2632	13·981	Arable.
"	2633	1·785	Arable & trees.
"	2634	·174	East Drumclog, homestead, &c.
"	2635	·432	Plantation.
"	2636	8·654	Arable.
"	2637	·447	Plantation.
"	2638	7·012	Arable, rocks, & half of burn.
"	2639	6·480	Arable & road.
"	2640	3·407	Arable.
		17409·482	<i>Carried forward.</i>

No. of Sheet.	No. on Plan.	Area in Acres.	Description.
		17409 482	<i>Brought forward.</i>
XXX. 9.	2641	·117	Plantation & slope.
"	2642	13·161	Arable, slope, & half of burn.
"	2643	13·680	Arable, slope, & half of burn.
"	2644	1·324	Pasture, slope, & half of burn.
"	2645	·152	Pool.
"	2646	12·504	Arable, slope, half of burn, &c.
"	2647	·699	Plantation.
"	2648	·805	Arable, garden, & footpath.
"	2649	·514	Ryelandside, homestead, &c.
"	2650	8·428	Parish road.
"	2651	17·896	Arable & road.
"	2652	4·075	Arable.
"	2653	8·836	Meadow & marsh.
"	2654	10·312	Arable.
"	2655	6·611	Arable & road.
"	2656	·459	Plantation.
"	2657	7·331	Arable, road, & slope.
"	2658	·600	Plantation.
"	2659	11·475	Arable & slope.
"	2660	·470	Meadow.
"	2661	·551	Plantation & slope.
"	2662	·239	Arable.
"	2663	·215	Plantation & slope.
"	2664	11·760	Arable.
"	2665	9·648	Arable & part of burn.
"	2666	9·621	Arable, slope, & half of burn.
"	2667	·410	Pasture, slope, & half of burn.
"	2668	·080	Pasture, slope, half of burn, &c.
"	2669	3·103	Arable, slope, half of burn, &c.
"	2670	·792	Pasture, slope, & half of burn.
"	2671	·819	Pasture, slope, & half of burn.
"	2672	·699	Arable & half of burn.
"	2673	·794	West Ryelandside, homestead, &c.
"	2674	·230	Plantation & footpath.
"	2675	10·832	Arable, road, & half of burn.
"	2676	7·505	Arable, road, half of burn, &c.
"	2677	·148	Plantation.
"	2678	1·171	Arable & footpath.
"	2679	58·213	Arable & road.
"	2680	7·070	Arable.
"	2681	27·265	Arable.
"	2682	5·824	Arable.
"	2683	12·267	Rough heathy pasture.
"	2684	2·064	Rough heathy pasture.
"	2685	6·269	Arable.
"	2686	·904	Plantation & road.
"	2687	10·711	Arable.
"	2688	13·035	Arable & road.
"	2689	11·811	Arable, road, & slope.
"	2690	·200	Occupation road.
		17743·181	<i>Carried forward.</i>

No. of Sheet.	No. on Plan.	Area in Acres.	Description.
		17743·181	<i>Brought forward.</i>
XXX. 9.	2691	·073	Plantation.
"	2692	·146	Plantation.
"	2693	·795	Greenfield, homestead, garden, &c.
"	2694	·071	Plantation.
"	2695	2·171	Arable.
"	2696	·503	Pasture & trees.
"	2697	4·697	Arable, road, & half of burn.
"	2698	·178	Plantation.
"	2699	·396	Burnbank, homestead, garden, &c.
"	2700	8·258	Arable & half of burn.
"	2701	2·070	Arable, plantation, & half of burn.
"	2702	·183	House, (T.P.), garden, &c.
"	2703	·884	Arable & half of burn.
"	2704	·454	Arable & half of burn.
"	2705	2·492	Arable, footpath, half of burn, &c.
"	2706	19·412	Arable & road.
"	2707	·029	House.
"	2708	·080	House, garden, &c.
"	2709	·193	Woodside Cottage, garden, &c.
"	2710	·212	Plantation
"	2711	·147	Occupation road.
"	2712	·450	Ryeland, homestead, garden, &c.
"	2713	1·004	Plantation.
"	2714	11·122	Arable.
"	2715	1·170	Arable.
"	2716	·390	Laigh Drunclog, homestead, &c.
"	2717	·197	Garden.
"	2718	11·577	Meadow.
"	2719	2·623	Arable.
"	2720	9·553	Arable.
"	2721	6·913	Arable, road, & part of burn.
"	2722	28·470	Arable.
"	2723	7·640	Old quarry, road, part of burn, &c.
"	2724	19·103	Arable, slope, & half of burn.
"	2725	11·974	Arable & slope.
"	2726	·626	House, smithy, ruin, garden, &c.
"	2727	·655	Snabe, homestead, garden, &c.
"	2728	11·219	Arable.
"	2729	17·729	Arable & road.
"	2730	12·963	Arable.
"	2731	6·457	Arable.
"	2732	3·906	Arable.
"	2733	30·972	Rough heathy pasture.
"	2734	11·401	Arable.
"	2735	14·033	Arable.
"	2736	14·774	Arable, road, & plantation.
"	2737	·328	Holmhead, homestead, garden, &c.
"	2738	·368	Occupation road.
"	2739	3·196	Meadow & half of drain.
"	2740	5·867	Rough heathy pasture, &c.
		18033·305	<i>Carried forward.</i>

No. of Sheet.	No. on Plan.	Area in Acres.	Description.
		18033·305	<i>Brought forward.</i>
XXX. 9.	2741	3·632	Arable.
"	2742	4·649	Arable.
"	2743	21·853	Arable.
"	2744	·551	Plantation.
"	2745	3·101	Arable & half of burn.
"	2746	·063	Laigh Drumclog, homestead.
"	2747	1·385	Arable, slope, trees, & half of burn.
"	2748	3·143	Arable
"	2749	88·433	Arable, road, slope, & half of burn.
"	2750	4·440	Rough heathy pasture.
"	2751	15·645	Rough heathy pasture.
"	2752	26·355	Arable, read, & slope.
"	2753	14·245	Arable & road.
"	2754	27·512	Arable.
"	2755	·673	Arable & slope.
"	2756	·121	Plantation.
"	2757	6·234	Arable & slope.
"	2758	5·681	Arable, footpath, &c.
"	2759	10·699	Arable.
"	2760	7·739	Arable.
"	2761	7·275	Arable.
"	2762	44·736	Arable & road.
XXX. 10.	2763	·332	Bowbutts, cottages, garden, &c.
"	2764	·192	Bowbutts, house, gardens, &c.
"	2765	2·827	Arable.
"	2766	1·359	Arable.
"	2767	2·668	Arable.
"	2768	2·044	Arable & road.
"	2769	·125	West Linbank, homestead, &c.
"	2770	·854	Arable & road.
"	2771	·595	Arable.
"	2772	18·574	Arable.
"	2773	1·196	Plantation.
"	2774	28·718	Arable & road.
"	2775	11·912	Moss.
"	2776	2·232	Moss & half of drain.
"	2777	14·243	Arable & road.
"	2778	6·509	Arable.
"	2779	5·104	Arable.
"	2780	5·267	Arable.
"	2781	·350	Pasture & trees.
"	2782	·071	Stonchouse, homestead, &c.
"	2783	7·549	Arable.
"	2784	5·415	Arable.
"	2785	10·175	Arable.
"	2786	3·477	Plantation.
"	2787	7·833	Arable.
"	2788	2·264	Parish road.
"	2789	3·304	Arable.
"	2790	1·793	Arable.
		18478·452	<i>Carried forward.</i>

No. of Sheet.	No. on Plan.	Area in Acres.	Description.
		18478·452	<i>Brought forward.</i>
XXX. 10.	2791	·727	Arable.
"	2792	3·546	Arable & road.
"	2793	3·228	Meadow.
"	2794	21·434	Arable & half of drain.
"	2795	14·213	Arable & old gravel pits.
"	2796	21·508	Arable, road, & footpath.
"	2797	3·660	Arable.
"	2798	1·864	Arable.
"	2799	3·741	Arable & slope.
"	2800	2·328	Arable.
"	2801	·070	Plantation.
"	2802	5·576	Arable & plantation.
"	2803	6·685	Arable.
"	2804	4·096	Meadow.
"	2805	·303	Plantation.
"	2806	5·939	Arable.
"	2807	3·278	Arable.
"	2808	4·557	Meadow.
"	2809	·372	Occupation road.
"	2810	·514	East Dykes, homestead, garden, &c.
"	2811	·091	Plantation.
"	2812	·351	Arable.
"	2813	·111	Occupation road, house, & ruins.
"	2814	·565	Arable & plantation.
"	2815	·529	Plantation.
"	2816	7·860	Arable & road.
"	2817	5·505	Arable & slope.
"	2818	6·936	Arable.
"	2819	7·355	Arable & plantation.
"	2820	7·283	Arable.
"	2821	6·397	Arable.
"	2822	1·202	Arable.
"	2823	8·475	Arable.
"	2824	14·219	Arable.
"	2825	10·149	Rough pasture.
"	2826	4·564	Arable & footpath.
"	2827	11·338	Arable, pond, & footpath.
"	2828	·259	Pasture & half of Dykes Burn.
"	2829	9·010	Arable & footpath.
"	2830	·123	Plantation & half of Dykes Burn.
"	2831	·178	Plantation & half of Dykes Burn.
"	2832	·598	Burnfoot, cottage, garden, &c.
"	2833	12·936	Arable, road, & slope.
"	2834	3·379	Arable & road.
"	2835	11·184	Arable & road.
"	2836	8·046	Arable.
"	2837	1·754	Arable.
"	2838	·993	How Dykes, homestead, garden, &c.
"	2839	10·976	Arable & road.
"	2840	8·092	Arable.
		18746·549	<i>Carried forward.</i>

No. of Sheet.	No. on Plan.	Area in Acres.	Description.
XXX. 10.	2841	18746·549	<i>Brought forward.</i>
"	2842	6·431	Meadow.
"	2843	10·727	Arable, road, & pond.
"	2844	6·828	Arable.
"	2845	6·384	Arable.
"	2846	10·165	Arable, footpath, & rocks.
"	2847	·204	Plantation & footpath.
"	2848	·904	West Dykehead, homestead, &c.
"	2849	·441	Arable.
"	2850	·151	Occupation road.
"	2851	·252	Arable.
"	2852	·069	Plantation.
"	2853	·039	Mid Dykehead, homestead.
"	2854	·699	Arable & ruin.
"	2855	3·107	Arable.
"	2856	6·136	Arable & road.
"	2857	3·344	Arable & road.
"	2858	1·343	Arable.
"	2859	·834	Dykehead, homestead & garden.
"	2860	·222	Arable.
"	2861	·151	Arable.
"	2862	2·469	Arable, road, & old gravel pit.
"	2863	3·357	Arable, slope, & pond.
"	2864	1·658	Arable.
"	2865	2·048	Arable.
"	2866	9·392	Arable & road.
"	2867	20·539	Arable.
"	2868	33·510	Rough pasture.
"	2869	11·402	Arable.
"	2870	1·345	Arable.
"	2871	1·958	Arable & slope.
"	2872	·438	Pasture & half of Dyke Burn.
"	2873	6·114	Arable & road.
"	2874	1·679	Meadow & road.
"	2875	·721	Side, homestead, garden, &c.
"	2876	·163	Plantation.
"	2877	6·449	Arable & part of Dyke Burn.
"	2878	·571	Plantation, half of Dyke Burn, &c.
"	2879	·312	Meadow, part of Dyke Burn, &c.
"	2880	·985	Meadow, half of Dyke Burn, &c.
"	2881	·608	West Dikes, homestead, garden, &c.
"	2882	·393	Arable.
"	2883	·118	Plantation.
"	2884	·357	Occupation road, &c.
"	2885	5·202	Arable.
"	2886	4·717	Arable, part of Dyke Burn, &c.
"	2887	4·971	Arable.
"	2888	9·411	Arable & road.
"	2889	10·705	Arable.
"	2890	10·359	Arable & road.
"		11·092	Arable.
		18968·023	<i>Carried forward.</i>

No. of Sheet.	No. on Plan.	Area in Acres.	Description.
		18968·023	<i>Brought forward.</i>
XXX. 10.	2891	6·566	Arable & road.
"	2892	24·179	Arable & road.
"	2893	8·041	Arable, road, trees, & footpath.
"	2894	·718	Strutherhead, homestead, &c.
"	2895	·158	Arable.
"	2896	1·358	Arable.
"	2897	15·179	Arable & road.
"	2898	8·701	Arable, road, slope, & marsh.
"	2899	25·084	Arable & slope.
"	2900	·082	Side, cottage, garden, &c.
"	2901	1·443	Arable.
"	2902	1·934	Arable.
"	2903	·883	Arable.
"	2904	·160	Occupation road.
"	2905	·123	Plantation.
"	2906	·342	Side, homestead, &c.
"	2907	·059	Plantation.
"	2908	1·021	Arable.
"	2909	·384	Plantation.
"	2910	4·053	Arable.
"	2911	3·968	Arable.
"	2912	6·378	Arable & slope.
"	2913	5·158	Arable & road.
"	2914	11·704	Arable, part of Dykes Burn, &c.
"	2915	4·960	Arable.
"	2916	11·680	Arable.
"	2917	1·287	Plantation.
"	2918	1·651	Arable & road.
"	2919	·352	Plantation.
"	2920	2·632	Arable.
"	2921	·338	High Dykes, homestead, garden, &c.
"	2922	·097	Plantation.
"	2923	6·490	Arable & pond.
"	2924	4·888	Arable.
"	2925	6·240	Arable, road, & slope.
"	2926	9·313	Arable, road, & slope.
"	2927	18·728	Arable, road, trees, & ruin.
"	2928	8·867	Arable.
"	2929	4·379	Arable & rocks.
"	2930	35·200	Turnpike road.
"	2931	5·208	Arable, part of Dikes Burn, &c.
"	2932	7·306	Arable, half of Dikes Burn, &c.
"	2933	7·230	Arable & road.
"	2934	5·482	Arable.
XXX. 11.	2935	·191	Garden, &c.
"	2936	1·950	Arable.
"	2937	1·204	Gainerhill, homestead, &c.
"	2938	·171	Plantation.
"	2939	13·531	Arable, road, & trees.
"	2940	·738	Parish road.
		19255·812	<i>Carried forward.</i>

No. of Sheet.	No. on Plan.	Area in Acres.	Description.
		19255·812	<i>Brought forward.</i>
XXX. 11.	2941	4·264	Meadow & slope.
”	2942	·453	Arable, slope, & bushes.
”	2943	·442	Plantation & slope.
”	2944	6·737	Meadow & road.
”	2945	11·924	Arable, slope, & bushes.
”	2946	1·097	South Kirkwood, homestead, &c.
”	2947	·811	Arable.
”	2948	·251	Plantation.
”	2949	·658	Arable & trees.
”	2950	4·152	Meadow, road, & old quarry.
”	2951	7·447	Arable & road.
”	2952	5·048	Arable & road.
”	2953	4·832	Plantation.
”	2954	19·975	Arable.
”	2955	14·691	Arable.
”	2956	·341	Comb, homestead, garden, &c.
”	2957	·182	Ocupation road.
”	2958	1·551	Meadow & trees.
”	2959	·059	Nether Hawkwood, house, ruin, &c.
”	2960	7·245	Arable, slope, & gravel pit.
”	2961	7·832	Arable.
”	2962	2·677	Meadow.
”	2963	9·764	Arable, slope, & gravel pit.
”	2964	13·436	Arable & slope.
”	2965	16·788	Arable & slope.
”	2966	·521	Arable & trees.
”	2967	1·783	Pasture, half of Lochar Water, &c.
”	2968	1·280	Arable & part of Lochar Water.
”	2969	4·710	Rough pasture, half of Water, &c.
”	2970	6·431	Meadow.
”	2971	5·215	Arable.
”	2972	1·408	Lambhill, homestead, garden, &c.
”	2973	·283	Plantation.
”	2974	4·250	Plantation.
”	2975	·111	Ocupation road.
”	2976	20·416	Arable, old quarry, & rocks.
”	2977	15·753	Arable, road, slope, & trees.
”	2978	1·079	Meadow, road, & trees.
”	2979	·200	Ocupation road.
”	2980	·919	Hawkwood, homestead, garden, &c.
”	2981	·240	Garden, &c.
”	2982	·301	Ocupation road.
”	2983	·947	Ocupation road.
”	2984	·148	Plantation.
”	2985	2·022	Arable.
”	2986	·215	Ocupation road.
”	2987	17·978	Arable, slope, & pool.
”	2988	3·187	Arable.
”	2989	13·137	Arable & road.
”	2990	13·847	Arable.
		19514·850	<i>Carried forward.</i>



No. of Sheet.	No. on Plan.	Area in Acres.	Description.
		19514·850	<i>Brought forward.</i>
XXX. 11.	2991	13·390	Arable & slope.
„	2992	6·899	Pasture & slope.
„	2993	22·238	Arable.
XXIX. 16.	2994	7·263	Arable, half of the River Irvine, &c.
„	2995	·983	Plantation.
„	2996	1·475	Arable.
„	2997	12·858	Arable.
„	2998	·680	Rough heathy pasture.
„	2999	8·934	Arable.
„	3000	52·197	Arable & road.
„	3001	9·099	Arable, half of the River Irvine, &c.
„	3002	·121	Waste ground & half of river.
„	3003	8·859	Arable, half of the River Irvine, &c.
„	3004	·204	Plantation.
„	3005	15·934	Arable.
„	3006	26·528	Arable & rocks.
„	3007	1·046	Roughhazie, homestead, garden, &c.
„	3008	·360	Plantation.
„	3009	3·492	Arable, road, & pool.
„	3010	14·979	Arable & road.
„	3011	2·149	Rough heathy pasture & road.
„	3012	7·823	Arable.
„	3013	12·082	Arable.
„	3014	4·931	Bough heathy pasture.
„	3015	11·314	Arable.
„	3016	3·335	Rough heathy pasture.
„	3017	·406	Rough pasture, half of river, &c.
„	3018	·303	Waste ground & half of river.
„	3019	14·315	Arable & slope.
„	3020	·205	Rough pasture.
„	3021	32·580	Arable, road, & pool.
„	3022	·221	Roughdiamond, homestead, &c.
„	3023	·440	Arable & garden.
„	3024	·183	Plantation.
„	3025	·384	Arable.
„	3026	20·273	Rough heathy pasture, road, &c.
„	3027	5·863	Arable & slope.
„	3028	28·491	Rough heathy pasture & slope.
„	3029	5·047	Arable.
„	3030	22·318	Rough heathy pasture & road.
„	3031	1·992	Arable.
„	3032	5·609	Arable.
„	3033	2·401	Rough heathy pasture.
„	3034	·655	Plantation.
„	3035	3·932	Arable.
„	3036	16·408	Arable & road.
„	3037	·704	Arable.
„	3038	7·191	Arable.
„	3039	5·986	Arable.
„	3040	18·360	Arable & road.
		19958·290	<i>Carried forward.</i>

No. of Sheet.	No. on Plan.	Area in Acres.	Description.
		19958·290	<i>Brought forward.</i>
XXIX 16.	3041	·929	Rough pasture.
"	3042	7·825	Arable.
"	3043	12·187	Arable & road.
"	3044	·290	Rough pasture.
"	3045	2·696	Arable.
"	3046	2·456	Arable.
"	3047	12·282	Arable, road, & rough pasture.
"	3048	3·467	Arable.
"	3049	10·323	Arable.
"	3050	·477	Plantation.
"	3051	·984	Plantation.
"	3052	14·609	Arable.
"	3053	·723	Plantation.
"	3054	5·118	Arable.
"	3055	20·082	Arable & road.
"	3056	7 785	Arable, slope, & sand pit.
"	3057	3·372	Meadow.
"	3057a	·748	Marsh.
"	3058	·157	Loeh Gate (part of).
"	3059	·625	Loehgate, homestead, garden, &c.
"	3060	·479	Arable & garden.
"	3061	·470	Plantation.
"	3062	9·022	Arable.
"	3063	·700	Rough heathy pasture.
"	3064	13·394	Arable & road.
"	3065	4·209	Arable.
"	3066	2·738	Arable.
"	3067	20·152	Arable, road, & half of drain.
"	3068	3·874	Rough pasture.
"	3069	54·272	Arable, road, & gravel pits.
XXX. 13.	3070	17·896	Moss.
"	3071	33·640	Arable, slope, & trees.
"	3072	·548	Waste ground.
"	3073	·453	Plantation.
"	3074	·644	North Torfoot, homestead, &c.
"	3075	·325	South Torfoot, homestead, &c.
"	3076	·253	Arable.
"	3077	·477	Arable & plantation.
"	3078	·146	Arable.
"	3079	29·498	Arable & road.
"	3080	1·007	Brushwood.
"	3081	6·618	Arable.
"	3082	4·011	Arable & trees.
"	3083	1·721	Arable & road.
"	3084	3·999	Arable & road.
"	3085	·010	House (T.P.)
"	3086	·238	Plantation & slope.
"	3087	88·598	Arable, road, slope, & plantation.
"	3088	4·363	Moss.
"	3089	8·365	Arable.
		20377·545	<i>Carried forward.</i>

No. of Sheet.	No. on Plan.	Area in Acres.	Description.
		20377·545	<i>Brought forward.</i>
XXX. 13.	3090	17·045	Arable & road.
”	3091	3·530	Pasture.
”	3092	·689	Pasture.
”	3093	1·505	Pasture & slope.
”	3094	20·956	Arable.
”	3095	22·784	Arable & road.
”	3096	8·203	Meadow.
”	3097	6·807	Arable.
”	3098	·780	Ocupation road.
”	3099	·121	Plantation.
”	3100	2·290	Arable.
”	3101	·347	Arable.
”	3102	·562	Middle Croft, homestead, &c.
”	3103	1·663	Arable.
”	3104	12·689	Arable & road.
”	3105	3·562	Arable & slope.
”	3106	·282	Plantation & footpath.
”	3107	·370	Staetyard.
”	3108	·783	Stoneyford, homestead, garden, &c.
”	3109	·350	Waste ground & road.
”	3110	·162	Plantation.
”	3111	·751	Plantation.
”	3112	7·657	Arable.
”	3113	5·331	Arable & trees.
”	3114	13·092	Arable & slope.
”	3115	10·994	Arable & slope.
”	3116	1·590	Moss.
”	3117	4·051	Moss & rough pasture.
”	3118	3·308	Parish road.
”	3119	1·150	Holms, homestead, garden, &c.
”	3120	25·959	Arable.
”	3121	1·677	Pasture.
”	3122	15·579	Arable & slope.
”	3122a	1·806	Pasture & osiers.
”	3123	21·770	Arable & road.
”	3124	26·123	Arable & road.
”	3125	5·814	Meadow.
”	3126	9·084	Arable & road.
”	3127	8·287	Arable & road.
”	3128	8·476	Arable.
”	3129	1·323	East Dykenook, homestead, &c.
”	3130	12·890	Arable.
”	3131	2·941	Arable & trees.
”	3132	·029	West Dykenook, house.
”	3133	16·749	Arable.
”	3134	22·589	Arable, road, & half of drain.
”	3135	9·718	Arable.
”	3136	3·883	Arable.
”	3137	9·254	Moss.
”	3138	16·486	Arable, road, & slope.
		20751·386	<i>Carried forward.</i>

No. of Sheet.	No. on Plan.	Area in Acres.	Description.
		20751·386	<i>Brought forward.</i>
XXX. 13.	3139	54·335	Arable, road, & sand pit.
"	3140	4·739	Pasture & half of burn.
"	3141	4·664	Arable.
"	3142	25·670	Arable.
"	3143	35·901	Arable.
"	3144	·264	Greenhead, homestead, garden, &c.
"	3145	4·913	Moss, road, & half of drain.
"	3146	·697	Avonside, homestead, &c.
"	3147	4·894	Meadow & trees.
"	3148	·044	Plantation.
"	3149	3·034	Moss.
"	3150	7·666	Arable.
"	3151	5·077	Pasture & half of burn.
"	3152	2·917	Pasture & half of burn.
"	3153	3·192	Pasture.
"	3154	18·094	Arable.
"	3155	6·571	Arable.
"	3156	11·313	Parish road.
"	3157	·249	Stackyard & trees.
"	3158	·487	North Halls, homestead, &c.
"	3159	2·897	Meadow, trees, & footpath.
"	3160	3·557	Arable.
"	3161	45·450	Arable, road, pond, pool, &c.
"	3162	1·244	Parish road.
"	3163	8·720	Arable.
"	3164	6·989	Arable.
"	3165	8·866	Arable.
"	3166	·438	Pasture.
"	3167	28·233	Arable, road, & slope.
"	3168	4·226	Moss.
"	3169	13·223	Arable.
"	3170	2·221	Arable.
"	3171	·720	South Halls, homestead, &c.
"	3172	7·139	Arable.
"	3173	4·133	Rough pasture, slope, & road.
XXX. 14.	3174	1·425	Side, homestead, garden, &c.
"	3175	5·487	Arable.
"	3176	33·765	Arable, road, slope, & cow house.
"	3177	5·691	Arable.
"	3178	7·537	Arable & road.
"	3179	·963	Pasture, part of Dikes Burn, &c.
"	3180	·115	Garden.
"	3181	·247	Plantation.
"	3182	·964	Burnside, homestead, &c.
"	3183	·323	Plantation.
"	3184	·140	Occupation road.
"	3185	·354	Plantation.
"	3186	6·385	Arable.
"	3187	1·351	Pasture, part of Dykes Burn, &c.
"	3188	·359	Plantation.
		21149·269	<i>Carried forward.</i>

No. of Sheet.	No. on Plan.	Area in Acres.	Description.
		21149·269	<i>Brought forward.</i>
XXX. 14.	3189	·206	Arable.
„	3190	2·743	Arable & road.
„	3191	4·041	Arable & road.
„	3192	3·637	Rough pasture & road.
„	3193	3·931	Arable, part of Dykes Burn, &c.
„	3194	9·513	Arable & slope.
„	3195	7·335	Rough pasture, part of burn, &c.
„	3196	35·805	Arable & road.
„	3197	·676	Waste ground & cow house.
„	3198	15·247	Rough pasture.
„	3199	10·980	Arable & road.
„	3200	10·302	Arable & road.
„	3201	6·707	Arable & road.
„	3202	11·902	Arable.
„	3203	·745	High Dykenook, homestead, &c.
„	3204	33·643	Rough pasture & moss.
„	3205	·599	Kepple Loeh.
„	3206	1·684	Arable.
„	3207	8·577	Arable & road.
XXXV. 4.	3208	·081	Pasture.
„	3209	12·469	Meadow, half of Tay Burn, &c.
„	3210	·496	Shielloans, homestead, &c.
„	3211	·442	Garden, arable, & trees.
XXXVI. 1.	3212	9·730	Arable & slope.
„	3213	18·350	Rough & rough heathy pasture.
„	3214	21·821	Arable, road, & old sand pit.
„	3215	·852	Meadow.
„	3216	41·788	Arable & slope.
„	3217	·281	Brownhill, arable, trees, & ruins.
„	3218	·300	Plantation.
„	3219	·264	Staetyard & trees.
„	3220	·602	Plantation & slope.
„	3221	·614	Peelhill, homestead, garden, &c.
„	3222	·677	Meadow & footpath.
„	3223	·302	Arable.
„	3224	·155	Rough pasture.
„	3225	9·368	Arable.
„	3226	3·752	Meadow.
„	3227	1·153	Arable & road.
„	3228	17·447	Arable, half of Halls Burn, &c.
„	3229	32·243	Arable, half of Halls Burn, &c.
„	3230	9·965	Arable, slope, & half of Tay Burn.
„	3231	·757	Rough pasture, half of burn, &c.
„	3232	44·588	Arable, half of Tay Burn, &c.
„	3233	4·980	Arable & road.
„	3234	920	Rough pasture.
„	3235	13·146	Arable & sand pit.
„	3236	10·051	Arable.
„	3237	·855	Overhouses, homestead, garden, &c.
„	3238	·109	Pasture.
		21576·100	<i>Carried forward.</i>

No. of Sheet.	No. on Plan.	Area in Acres.	Description.
XXXVI. 1.	3239	21576.100	<i>Brought forward.</i>
"	3240	1.504	Plantation.
"	3241	.798	Garden, &c.
"	3242	10.903	Arable.
"	3243	1.828	Moss & rough pasture.
"	3244	1.437	Rough pasture.
"	3245	21.408	Arable, slope, & road.
"	3246	6.726	Arable, road, & slope.
"	3247	29.942	Arable.
"	3248	2.930	Arable.
"	3249	38.772	Arable, road, & slope.
"	3250	1.263	Arable.
"	3251	.453	Stoneyhill, homestead, garden, &c.
"	3252	5.339	Arable.
"	3253	4.978	Arable & slope.
"	3254	.532	Occupation road.
"	3255	.644	Barnock School, garden, &c.
"	3256	.666	Rough pasture, road, slope, &c.
"	3257	3.226	Meadow, road, & bushes.
"	3258	5.454	Arable & bushes.
"	3259	1.890	Rough pasture & bushes.
"	3260	25.302	Arable, road, slope, trees, &c.
"	3261	28.055	Glengavel Water (part of).
"	3262	.569	Rough pasture, half of burn, &c.
"	3263	.385	Rough pasture, half of burn, &c.
"	3264	.969	Rough pasture, half of burn, &c.
"	3265	3.797	Rough pasture & bushes.
"	3266	4.460	Rough pasture, slope, & bushes.
"	3267	.360	Templehill, ruins, &c.
"	3268	1.132	Rough pasture & slope.
"	3269	104.485	Arable, half of Halls Burn, &c.
"	3269a	25.547	Arable.
"	3269b	.577	Pasture.
"	3269c	.963	Pasture.
"	3270	2.554	Pasture.
"	3271	8.583	Arable.
"	3272	14.506	Arable.
"	3273	14.057	Arable.
"	3274	.293	Gallowferter, arable & ruins.
"	3275	69.015	Arable, slope, & pool.
"	3276	12.098	Rough heathy pasture.
"	3277	10.414	Arable.
"	3278	.912	Bankend, homestead, garden, &c.
"	3279	1.418	Arable.
"	3280	.120	Garden.
"	3281	1.734	Arable & slope.
"	3282	.692	Glengavel Mill (Corn), garden, &c.
"	3283	19.585	Arable, half of Woollen Burn, &c.
"	3284	.864	Pasture & bushes.
"	3285	7.025	Arable.
"		1.401	Parish road.
		22078.665	<i>Carried forward.</i>

No. of Sheet.	No. on Plan.	Area in Acres.	Description.
XXXVI. 1.	3286	22078·665 ·598	<i>Brought forward.</i> Pasture, half of Woollen burn, &c.
"	3287	8·595	Rough pasture, half of burn, &c.
"	3288	5·694	Arable, half of Woollen Burn, &c.
"	3289	1·483	Rough pasture, half of burn, &c.
"	3290	·108	Templeland, homestead & garden.
"	3291	·624	Arable.
"	3292	·811	Rough pasture, road, & bushes.
"	3293	2·430	Arable.
"	3294	1·911	Meadow.
"	3295	9·297	Rough pasture & slope.
"	3296	47·268	Arable, road, & slope.
"	3297	8·510	Meadow, half of Woollen Burn, &c.
"	3298	1·722	Rough pasture, part of burn, &c.
"	3299	7·848	Rough pasture, part of burn, &c.
"	3300	·281	Rough pasture & part of burn.
"	3301	1·591	Rough pasture, slope, & bushes.
"	3302	50·630	Arable, half of Woollen Burn, &c.
XXXVI.	3303	·092	Plantation.
"	3304	·177	House, garden, &c.
"	3305	·169	Garden.
"	3306	·042	House, &c.
"	3307	40·394	Rough & rough heathy pasture, &c.
"	3308	17·413	Arable, slope, road, & trees.
"	3309	·914	Rough pasture & slope.
"	3310	·709	Rough pasture, slope, & road.
"	3311	33·895	Rough & rough heathy pasture, &c.
"	3312	2·945	Rough pasture, slope, & bushes.
"	3313	5·709	Arable.
"	3314	·742	Rough pasture, slope, & rocks.
"	3315	·806	Laigh Plevland, homestead, &c.
"	3316	·523	Arable & trees.
"	3317	·184	Plantation.
"	3318	·084	New Mains, house, &c.
"	3319	1·049	Arable.
"	3320	·789	Rough pasture & slope.
"	3321	24·557	Arable.
"	3322	·332	Rough pasture & part of burn.
"	3323	10·086	Rough pasture, half of burn, &c.
"	3324	1·778	Rough pasture, slope, & pool.
"	3325	15·940	Arable & road.
"	3326	4·070	Rough pasture, slope, trees, &c.
"	3327	·172	Rough pasture & slope.
"	3328	1·921	Rough pasture & slope.
"	3329	·717	Pasture & rocks.
"	3330	46·329	Arable & half of Woollen Burn.
"	3331	·513	Rough pasture, road, & slope.
"	3332	71·510	Arable, road, slope, bushes, &c.
"	3333	2·946	Rough pasture, slope, road, &c.
"	3334	4·098	Rough pasture.
"	3335	7·295	Arable, slope, trees, & sheepfold.
		22527·016	<i>Carried forward.</i>

No. of Sheet.	No. on Plan.	Area in Aeres.	Description.
		22527·016	<i>Brought forward.</i>
XXXVI.	3336	·631	High Plewland, homestead, &c.
	3337	1·117	Arable.
XXX. 7.	3338	10·148	Arable & road.
	3339	1·038	Carleybog, homestead, arable, &c.
XXX. 8.	3340	30·113	Arable, road, & old quarry.
	3341	1·484	Meadow & footpath.
	3342	1·774	Parkhead, homestead, arable, &c.
	3343	5·086	Arable.
	3344	24·484	Arable, road, & sheepfold.
XXX. 11.	3345	35·094	Arable, part of water, house, &c.
XXX.	3346	9·490	Araburnrig, arable, house, &c.
XXX. 10.	3347	9·544	Rough pasture.
	3348	14·004	Arable & road.
XXX. 14.	3349	3·578	Rough heathy pasture.
	3350	89·508	Rough heathy pasture.
	3351	29·561	Arable.
	3352	9·330	Rough pasture.
	3353	21·813	Arable.
	3354	·517	Grouse Lodge, garden, &c.
	3355	1·748	Arable.
	3356	2·880	Arable.
	3357	6·627	Arable.
	3358	49·416	Rough heathy pasture.
	3359	3·032	Arable.
	3360	111·445	Rough heathy pasture & sheepfold.
XXX.	3361	8357·945	{ Rough pasture, rough heathy pasture, moss, sheepfolds, slope, cairns, road, Struther, Feeshie, & Long Knowe Burns, Middle, Self, & Little Grains, parts of Halls, Regal, & Powbrone Burns, part of Lochar Water, & half of Kype Water.
XXXI. 5.	3362	41·908	Arable.
	3363	20·216	Arable.
	3364	39·960	Arable.
	3365	123·904	Arable, half of Kype Water, &c.
XXXI.	3366	12·058	Arable.
	3367	3·371	Hareshawhead, homestead, &c.
	3368	61·802	Arable, half of Hareshaw Burn, &c.
	3369	2·115	Pasture & half of Kype Water.
XXXV. 4.	3370	13·795	Meadow.
	3371	21·079	Arable & road.
	3372	20·177	Rough pasture.
	3373	12·279	Arable.
	3374	7·714	Rough pasture.
	3375	21·988	Arable & sheepfold.
	3376	15·871	Arable & road.
	3377	24·823	Rough pasture & road.
	3378	13·765	Arable.
		31815·248	<i>Carried forward.</i>



No. of Sheet.	No. on Plan.	Area in Acres.	Description.
		31815·248	<i>Brought forward.</i>
XXXV. 4.	3379	5·329	Arable & road.
”	3380	14·208	Rough pasture & road.
”	3381	12·092	Arable, road, & marsh.
”	3382	1·654	Waterhead, homestead, garden, &c.
”	3383	9·738	Arable & road.
XXXV.	3384	·384	Rough pasture.
”	3385	28·767	Rough pasture, slope, & road.
XXXV. 4.	3386	37·487	Arable & road.
”	3387	1 196	Rough pasture.
”	3388	7·582	Arable.
”	3389	1·529	Arable.
”	3390	1·313	Rough pasture.
”	3391	·902	Rough pasture.
”	3392	14·253	Arable.
”	3393	41·094	Arable.
”	3394	4·196	Arable.
”	3395	·940	Greensland, homestead, garden, &c.
XXXV.	3396	1·962	Plantation.
”	3397	1·561	Rough pasture & half of water.
”	3398	34·668	Rough pasture & slope.
”	3399	56·574	Rough pasture, road, slope, & ruin.
”	3400	7·081	Plantation.
”	3401	571·365	Rough pasture, half of water, &c.
”	3402	1·071	Pasture.
XXXVI.	3403	42·397	Arable & slope.
”	3404	15·751	Arable.
”			{ Rough pasture, rough heathy pasture, moss, slope, cairn, ruin, (Dipple), road, Cove & Braidley Burns, parts of Dipple, Woollen, Regal, & Powbrone Burns, part of Glengavel Water, half of Avon Water, & Powmeadow Burn.
		37666·841	

RECAPITULATION.

37280·323	Land.
252·876	Public roads.
133·642	Water.
37666·841	Total Area of the Parish of Avondale, in the County of Lanark.



# INDEX TO PLACES

IN THE

PARISH OF AVONDALE,

IN THE

COUNTY OF LANARK.

Name of place.	No. of Sheet.		Descriptive Remarks.
	6 inch scale.	25·344 in. scale.	
Avonbank.	XXX.	4	A farmsteading.
Avon Linn.	”	6	A deep pool in Avon Water.
Avonside.	”	13	A farmsteading.
Avon Water.	XXXV.	4	
Avon Bridge T.P.	XXX.	3	
Araburn Rig.	”		
Araburnrig.	”		A dwelling house.
Ara Burn.	XXXI.		
Anderside Flow.	XXXV.		
Anderside Hill.	”		
Avon Head.	”		
Auchingilloch Glen.	XXXVI.		
Auchingilloch.	”		A hill.
Black Burn.	XXIII.	6	
Brae.	”	7	A farmsteading.
Brownmuir.	”	11	A farmsteading.
Beadledike.	”	12	A dwelling house.
Berebriggs.	”	12	A farmsteading.
Bamflatts.	”	12	A farmsteading.
Back Hairshaw.	XXIX.	8	A farmsteading.
Site of the Battle of Drumclog (1st June, 1679).	”	12	
Biggins Burn.	XXX.	4	
Burnbrae Cottage.	”	4	
Burnbrae.	”	4	A farmsteading.
Bloomsholm.	”	6	A farmsteading.
Burnhead.	”	8	A farmsteading.
Burnbank.	”	9	A farmsteading.
Bowlutts.	”	10	Cottages & public house.
Burnfoot.	”	10	A cottage.
Burnside.	”	14	A farmsteading.
Bonahill.	XXXI.	1	A farmsteading.
Braehad.	”	1	A farmsteading.
Brownhill (ruins).	XXXVI.	1	An old farmsteading.
Barnock Burn.	”	1	
Barnock School.	”	1	
Bankend.	”	1	A farmsteading.
Belly Burn.	XXX.		
Back Burn.	”		
Berry Moss.	”		

Name of place.	No. of Sheet.		Descriptive Remarks.
	6 inch scale.	25·344 in. scale.	
Bell'd Stone.	XXXV.		
Burnt Hill.	”		
Black Loch Moss.	XXXVI.		
Bught Burn.	”		
Bibblon Hill.	”		
Buck Stone.	”		
Brown Hill.	”		
Bullbush Cairn.	”		
Big Dry Cleuch Burn.	”		
Bankend Rig.	”		
Braidley Burn.	”		
Blood Moss.	”		
Curling pond.	XXIII.	7	
Cloverhill.	”	7	A farmsteading.
Cullinpark.	”	11	A dwelling house.
Caldergreen.	”	13	A farmsteading.
Couplay.	”	14	A farmsteading.
Castleview.	”	15	A cottage.
Crosshill.	”	15	A farmsteading.
Corneygroats.	”	15	A farmsteading.
Collinhill.	”	15	A farmsteading.
Crofthead.	”	15	A cottage.
Crosshill Cottage.	”	15	
Craig Mill (Corn).	”	16	
Craigbridge.	”	16	Two cottages & a mill.
Craig.	”	16	A farmsteading.
Calder Brig.	XXX.	2	A bridge.
Calder Mill (Corn).	”	2	
Calderbank.	”	2	A few dwelling houses.
Calderbraehead.	”	2	A farmsteading.
Craigmuir.	”	4	A farmsteading.
Chapel.	”	4	A farmsteading.
Coldwakning.	”	5	A farmsteading.
Capernaum (Site of).	”	5	A house that stood here in the days of the Covenanters.
Crofthead.	”	5	A farmsteading.
Chapel Green.	”	6	A piece of land.
Chapel Hill.	”	6	
Cauldcoats.	”	7	A farmsteading.
Carleybog.	”	8	An old farmsteading.
Comb.	”	11	A farmsteading.
Castle Brocket.	XXXI.	1	A farmsteading.
Castle (Site of).	”	1	
Chuket Knowe.	XXX.		
Cawdrons Flow.	XXXV.		
Cawdrons Burn.	”		
Cove Glen.	”		
Cove Burn.	”		
Drumboy.	XXIX.	12	A farmsteading.
Dykehead.	XXX.	10	A farmsteading.

Name of Place.	No. of Sheet.		Descriptive Remarks.
	6 inch scale.	25-344 in. scale.	
Deadwater Bridge.	XXXI.	1	A farmsteading.
Dalefield	"	5	
Dykes Burn.	XXX.	10	
Drowey Knowe.	XXXV.		
Dun Stone.	"		
Dipple Burn.	"		
Dipple (ruin).	"		
Draw Grain.	"		
Dungavel Hill.	XXXVI.		
Davy's Cairn.	"		
Dead Grain.	"		
Drown Rig.	"		
East Blackmoss.	XXIII.	6	A farmsteading.
East Coldstream.	"	7	A farmsteading.
East Overton.	"	12	A dwelling house.
East Braekenridge.	"	14	A farmsteading.
East Drumclog.	XXIX.	12	Two dwelling houses.
East Newton.	XXIII.	15	A farmsteading.
East Merkland.	XXX.	4	A farmsteading.
East Chapel.	"	4	A cottage.
East Drumclog.	"	5	A farmsteading.
Eastertown.	"	5	A farmsteading.
East Linbank.	"	6	A cottage.
Easter Over Cauldecoats.	"	7	An old farmsteading.
East Dykes.	"	10	A farmsteading.
East Dykenook.	"	13	A farmsteading.
Free Church School.	XXIII.	11	
Flemington.	"	12	A small village.
Floors.	"	16	A farmsteading.
Fore Hairshaw.	XXIX.	12	A farmsteading.
Five Shillings House.	XXX.	4	A farmsteading.
Feeshie Rig.	"		
Feeshie Moss.	"		
Feeshie Burn.	"		
Feeshie Cairn.	XXXVI.		
Greenhill.	XXIII.	9	A farmsteading.
Grange.	"	11	A farmsteading.
Gallowmuirhead.	"	11	A farmsteading.
Greenhill Cottage.	"	15	
Greathill.	"	15	A farmsteading.
Gallowhill.	"	16	A farmsteading.
Gallow Burn.	XXIX.	7	
Gillbank.	XXX.	4	A farmsteading.
Gilmourton School.	"	6	
Greenfield.	"	9	A farmsteading.
Gainerhill.	"	11	A farmsteading.
Greenhead.	"	13	A farmsteading.
Gallowferter (ruins).	XXXVI.	1	
Glengavel Mill (Corn).	"	1	

Name of Place.	No. of Sheet.		Descriptive Remarks.
	6 inch scale.	25·344 in. scale.	
Glengavel Water.	XXXVI.	2	
Grouse Lodge.	XXX.	14	
Greensland.	XXXV.	4	A farmsteading.
Graystone Hill.	"		
Green Tongue.	"		A narrow ridge of land.
Gray Stone.	"		
Goodbush Hill.	XXXVI.		
High Coldstream.	XXIII.	7	A farmsteading.
High Walkerdike.	"	7	A farmsteading.
Hole Burn.	"	8	
High Carnduff.	"	10	A farmsteading.
Hall of Carnduff.	"	10	A farmsteading.
High Hook.	"	10	A farmsteading.
Hooklaw.	"	10	A farmsteading.
High Balgreen.	"	11	A street in the town of Strathavon.
High Netherfielddike.	"	12	A farmsteading.
High Unthank.	"	14	A farmsteading.
High Goodsburn.	"	15	A farmsteading.
Highside.	"	15	A farmsteading.
Hairshaw.	XXIX.	8	A farmsteading.
Hairshawhill.	"	8	A farmsteading.
High Drumelog.	"	12	A farmsteading.
High Crewburn.	XXX.	2	A farmsteading.
Henhill.	"	2	An old farmsteading.
Hill.	"	2	A farmsteading.
Hall.	"	4	A farmsteading.
Hall Cottage.	"	4	
Hardshots.	"	4	A cottage.
Hookhead.	"	5	A farmsteading.
Hookhead Cottage.	"	5	
Hall Burn.	"	5	
Hallfield.	"	5	A farmsteading.
Hallburn.	"	5	Two farmsteadings.
Hillhead.	"	6	A farmsteading.
High Cauldcoats.	"	7	A farmsteading.
Hazliebank.	"	7	A farmsteading.
High Burnbrae.	"	8	A farmsteading.
High Dyke.	"	8	A farmsteading.
Holmhead.	"	9	A farmsteading.
How Dykes.	"	10	A farmsteading.
High Dykes.	"	10	A farmsteading.
Hawkwood.	"	11	A farmsteading.
Holms.	"	13	A farmsteading.
High Dykenook.	"	14	A farmsteading.
Hareshaw Burn.	XXXI.	5	
Halls Burn.	XXXVI.		
High Plewland.	"		A farmsteading.
Hawkwood Hill.	XXX.		
Hareshawhead.	XXXI.		A farmsteading.
Hareshaw Burn.	"		

Name of Place.	No of Sheet.		Descriptive Remarks.
	6 inch scale.	25·344 in. scale.	
Hartnidden.	XXXV.		An eminence on the Moors in the S.W. part of the parish.
Hart Hill.	”		
Harting Rig.	XXXVI.		
Hangyshaw Knowe.	”		
Inner Tod Hill.	”		
Juanhill.	XXXI.	1	A farmsteading.
Kitloan.	XXIII.	7	A dwelling house.
Kilnknowe.	”	10	A farmsteading.
Kirkland House.	”	11	A farmsteading.
Kirklandpark.	”	11	A dwelling house.
Kirkwood House.	XXX.	7	A farmsteading.
Kypes Rig.	”	8	
Kepple Moss.	”	14	
Kepple Loeh.	”	14	
Kype Muir.	”		
Kype Water.	XXXI.		
Lawknowe.	XXIII.	7	A farmsteading.
Laigh Walkerdyke.	”	8	A farmsteading.
Logie Little.	”	9	A small stream.
Little Calder.	”	9	A small stream.
Laigh Carnduff.	”	10	A farmsteading.
Laigh Hook.	”	10	A farmsteading.
Letham.	”	11	A farmsteading.
Laigh Balgreen.	”	11	A street in the town of Strathavon.
Laigh Netherfielddyke.	”	12	A farmsteading.
Laigh Netherfield.	”	12	A farmsteading.
Little Braekenridge.	”	14	A cottage.
Little Bent.	”	14	A farmsteading.
Laigh Unthank.	”	14	A farmsteading.
Letham Cottage.	”	15	
Letham House.	”	15	
Loehgate.	XXIX.	16	A farmsteading.
Loeh Gate.	”	16	
Laigh Bent.	XXX.	2	A farmsteading.
Laigh Crewburn.	”	2	A farmsteading.
Loehar Linn.	”	6	
Loehar Mill (Corn).	”	6	
Loehar Smithy.	”	6	
Laigh Hazliebank.	”	7	A farmsteading.
Laigh Drumelog.	”	9	A farmsteading.
Lambhill.	”	11	A farmsteading.
Little Kype East.	XXXI.	5	A farmsteading.
Little Kype West.	”	5	A farmsteading.
Longar Hill.	XXXVI.	1	
Laigh Plewland.	”		A farmsteading.
Long Knowe.	XXX.		
Long Knowe Burn.	”		

Name of Place.	No. of Sheet.		Descriptive Remarks.
	6 inch scale.	25:344 in. scale.	
Lochar Water.	XXX.	7	
Laird Knowe.	XXXV.		
Little Hartmidden.	"		An eminence.
Little Wedder Hill.	"		
Little Grain.	XXXVI.		
Long Bank.	"		An eminence.
Little Dry Cleuch Burn.	"		
Maidenburn.	XXIII.	11	A farmsteading.
Maiden Burn.	"	11	
Meadowside.	"	12	A farmsteading.
Mid Brackenridge.	"	14	A farmsteading.
Maggieshill.	"	15	A farmsteading.
Mause.	"	15	
Manse.	"	15	
Mount.	XXIX.	8	A farmsteading.
Meadowhead.	"	12	A farmsteading.
Meadowfoot.	"	12	A farmsteading.
Monument.	"	12	
Middle Brownside.	XXX.	1	A farmsteading.
Mossmulloch.	"	1	A tract of heathy pasture.
Meikle Bent.	"	2	A farmsteading.
Middleraw.	"	2	A farmsteading.
Mid Linbank.	"	6	A farmsteading.
Mid Dykehead.	"	10	An old farmsteading.
Middle Croft.	"	13	A farmsteading.
Middle Rig.	"		
Martinside.	"		A piece of rough & heathy pasture.
Mill Rig.	XXXVI.		
Middle Grain.	"		
Millstone Rig.	"		
Monument.	"		
Mosslingal.	"		A piece of heathy pasture.
Netherfield House.	XXIII.	12	
Netherfield Cottage.	"	12	
North Fieldhead.	"	13	A farmsteading.
Nursery Cottage.	"	15	
Newtonside.	"	15	A farmsteading.
Newhouses.	"	15	A farmsteading.
Newton Cottage.	"	15	
Newton.	"	15	A farmsteading.
Netherside.	"	16	A farmsteading.
North Brownhill.	XXX.	1	A farmsteading.
Netherholm.	"	3	A farmsteading.
Newhouse.	"	3	A farmsteading.
Neukhead.	"	4	A farmsteading.
Neukfoot.	"	4	A farmsteading.
New Mill (ruins).	"	6	
Nether Linbank.	"	6	A farmsteading.
North Kirkwood.	"	7	A farmsteading.
New Intack.	"	8	A farmsteading.



Name of place.	No. of Sheet.		Descriptive Remarks.
	6 inch scale.	25-344 in. scale	
Newmains.	XXX.	8	A farmsteading
North Torfoot.	”	9	An old farmsteading.
Nether Hawkwood.	”	11	Part dwelling house & part ruins.
New Mains.	XXXVI.	5	An old house used for cattle.
North Fershie Burn.	XXX.		
North Halls.	”	13	A farmsteading.
Overfield.	XXIII.	12	A dwelling house.
Over Letham Cottage.	”	15	
Over Letham.	”	15	A farmsteading.
Overside.	”	16	A farmsteading.
Over Brownside.	XXX.	2	A farmsteading.
Overhouses.	XXXVI.	1	A farmsteading.
Outer Tod Hill.	”		
Powmillon Burn.	XXIII.	11	
Powerloom Factory (woollen)	”	16	
Parkfield Loch.	XXX.	1	A pond.
Parkfield.	”	1	A farmsteading.
Priestgill.	”	3	Two farmsteadings & a cot- tage.
Priestgill Burn.	”	3	
Parkhead.	”	8	A farmsteading.
Peelhill.	XXXVI.	1	A farmsteading.
Packman's Grave.	XXXV.		
Powmeadow Burn.	”		
Powmeadow Knowe.	”		
Powbrone Brig.	XXXVI.		
Powbrone Burn.	”		
Patrick Burn.	”		
Quarryhall.	XXIII.	15	A farmsteading & cottage.
Queyholm.	XXX.	3	A farmsteading.
Righead.	XXIII.	7	A farmsteading.
Rodinghead.	”	7	A farmsteading.
Rigfoot.	”	8	A farmsteading.
Redlees.	”	11	A farmsteading.
Rotten Burn.	XXIX.	4	
Rench.	”	12	A farmsteading.
Roughdiamond.	”	16	A farmsteading.
Roughhazic.	”	16	A farmsteading.
River Irvine.	”	16	
Roman Road.	XXX.	3	
Rodgers Merkland.	”	4	A farmsteading.
Raws.	”	4	A farmsteading.
Roundhill.	”	6	A farmsteading.
Ryland Bridge	”	6	
Redding.	”	6	An old farmsteading.
Ryelandside.	”	9	A farmsteading.
Ryeland.	”	9	A farmsteading.
Red Bog.	”		

Name of place.	No. of Sheet.		Descriptive Remarks.
	6 inch scale.	25-344 in. scale.	
Red Bog Burn.	XXX.		
Rough Moss.	”		
Regal Hill.	XXXVI.		
Ryeland Cairn,	”		
Ryeland Flow.	”		
Reevoch (ruin).	”	1	
Regal Bridge.	”		
Regal Burn.	”		
Stanyholm (ruin).	XXIII.	6	Formerly a cottage.
Spoutmouth.	”	7	An old dwelling house.
South Carnduff.	”	10	A farmsteading.
School.	”	15	
Springbank.	”	15	A cottage.
Springbank Cottage.	”	15	
School.	”	15	
Sidehill.	”	15	A farmsteading.
Sidehead.	”	16	A farmsteading.
Stobbyside.	XXIX.	12	A farmsteading & cottage.
School.	”	12	
South Fieldhead.	XXX.	1	A farmsteading.
South Brownhill.	”	1	A farmsteading.
Stanleymuir.	”	3	Formerly a farmsteading.
South Newton.	”	3	A farmsteading.
Souter Burn.	”	4	
Sandford Bridge.	”	4	
Struther.	”	4	A farmsteading.
Struthers Cauldecoats.	”	6	A farmsteading.
Struthers Cauldecoats.	”	7	A farmsteading.
Strutherhead.	”	4	A farmsteading.
St. Oswald's Well.	”	4	
St. Bride's Chapel.	”	7	A farmsteading.
South Hill.	”	8	A farmsteading.
Snabe.	”	9	A farmsteading.
Stonehouse.	”	10	A farmsteading.
Side.	”	10	Three farmsteadings & a cottage.
Strutherhead.	”	10	A farmsteading.
South Kirkwood.	”	11	A farmsteading.
Soundburn.	”	11	An old house used for cattle.
Sound Burn.	”	11	
Stoneyford.	”	13	A farmsteading.
South Torfoot.	”	13	A farmsteading.
South Halls.	”	13	A farmsteading.
Shielloans.	XXXV.	4	A farmsteading.
Stoneyhill.	XXXVI.	1	A farmsteading.
Side Hill.	XXX.		
Struther Burn Moss.	”		
South Fershie Burn.	”		
Spout Burn.	”		
Struther Burn.	”		
Slouch Moss.	XXXV.		

Name of Place.	No of Sheet.		Descriptive Remarks.
	6 inch scale.	25-344 in. scale.	
Strathavon.	XXIII.	5, 10, 15	A town.
Sonsey Bog Burn.	XXXV.		
Spoutloch Burn.	XXXVI.		
Small Burn.	"		
Sheetloch Burn.	"		
Self Grain.	"		
Tower.	XXIII.	7	A farmsteading.
Threestanes.	"	11	A farmsteading.
Tackhouse.	"	13	A farmsteading.
Titherings.	"	14	A farmsteading.
Tyrulaw.	"	16	A dwelling house.
Tod Hill.	XXIX.	7	
Todcastle.	XXX.	2	A farmsteading.
Townhead.	"	3	A farmsteading.
Tafts.	"	4	A farmsteading.
Trumpeter's Well (site of).	"	6	
Tay Burn.	XXXVI.	1	
Templehill (ruin).	"	1	Formerly a farm house.
Templeland.	"	1	A farmsteading.
Twopenny Knowe.	XXXV.		
Todland Burn.	XXXVI.		
Udstonhead.	XXIII.	7	A eluster of farmsteadings
U.P. Manse.	"	15	& cottages.
Union Chapel.	"	15	
U.P. Church.	"	15	
U.P. Manse.	"	15	
U.P. Manse.	"	16	
Whiteshaw.	"	8	A farmsteading.
West Blackmoss.	"	10	A farmsteading.
West Coldstream.	"	11	A farmsteading.
Westfield.	"	11	A farmsteading.
West Overton.	"	11	A dwelling house.
Whiteshawgate.	"	12	A farmsteading.
Waukmill.	"	12	A farmsteading.
Whinknowe.	"	12	A farmsteading.
Windyedge.	"	14	Two farmsteadings.
West Brackenridge.	"	14	A farmsteading.
Westpark.	"	15	A farmsteading.
Westertown.	XXIX.	12	A farmsteading.
Whitelaw.	XXX.	1	A farmsteading.
West Priestgill.	"	3	A farmsteading.
Walesley.	"	3	A farmsteading.
Waterside.	"	4	A farmsteading.
Windhill.	"	4	A farmsteading.
West Merkland.	"	4	A farmsteading.
West Struther.	"	4	A farmsteading.
West Hookhead.	"	5	A farmsteading.
Westhouse.	"	7	A farmsteading.
West Kype.	"	7	A farmsteading.

Name of Place.	No. of Sheet.		Descriptive Remarks.
	6 inch scale.	25-344 in. scale.	
Whitehill.	XXX.	8	A farmsteading.
West Ryelandside.	”	9	A farmsteading.
Woodside Cottage.	”	9	
West Linbank.	”	10	A farmsteading.
West Dikes.	”	10	A farmsteading.
West Dykehead.	”	10	A farmsteading.
West Dykenook.	”	13	A dwelling house.
Woollen Burn.	XXXVI.		
Willochsheuch Moss.	XXX.	11	
Waterhead.	XXXV.	4	A farm house.
Wedder Hill.	”		
Well Burn.	XXXVI.		
Wind Burn.	”		
White Hill.	”		
Whitehill Strand.	”		A very small stream.
Yardbent.	XXXI.	1	A farmsteading.

# AGENTS FOR THE SALE OF THE ORDNANCE PLANS.

## ENGLAND.

LONDON. . . . .	{	Mr. J. Arrowsmith, 10, Soho Square, W. Messrs. Letts, Son, & Co., 8, Royal Exchange, E.C. Messrs. Longman & Co., Paternoster Row, E.C. Mr. E. Stanford, 6, Charing Cross, S.W. Messrs. Vaehar & Son, 29, Parliament Street, S.W. Messrs. Webster & Co., 60, Piccadilly, W. Messrs. G. Philip & Son, 32, Fleet Street, E.C.; & L'pool. Mr. J. Wyld, Charing Cross. Dr. J. J. Whitty, C.E., 35, Parliament Street, S.W.
APPLEBY . . . . .		Mr. J. Whitehead.
ALNWICK . . . . .		Mr. M. Smith.
BATH . . . . .		Messrs. Sims & Son.
BIRMINGHAM . . . . .		Messrs. Napper & Wright
BEVERLEY . . . . .		Mr. John Kemp.
BOLTON . . . . .		Mr. H. Bradbury.
BRISTOL . . . . .		Mr. John Lavars.
BISHOP AUCKLAND		Mr. M. Braithwaite.
BARNARD CASTLE.		Messrs. J. & R. W. Atkinson.
CLEVELAND, York- shire. . . . .	}	Mr. George Dixon.
CARDIFF . . . . .		Mr. Hugh Bird.
CARLISLE . . . . .		Messrs. Thurnam & Sons.
COVENTRY . . . . .		Mr. Edward Wright.
CHELMSFORD . . . . .		Mr. Thomas B. Arthy.
DARLINGTON . . . . .		Mr. H. Penney.
DURHAM . . . . .		Mr. George Andrews.
FAREHAM . . . . .		Mr. George Sntton.
GLOUCESTER . . . . .		Messrs. G. J. Wait & Co.
GREAT AYTON, nr. Stokesley, York- shire. . . . .	}	Mr. G. Dixon.
HARTLEPOOL . . . . .		Messrs. Pearson & Co.
HUDDERSFIELD . . . . .		Mr. A. L. Peace.
HULL . . . . .		Mr. J. W. Leng.
KIRKBY LONSDALE		Mr. R. Morphet.
KENDAL . . . . .		Mr. T. Atkinson.
KESWICK. . . . .		Mr. James Mayo.
LIVERPOOL . . . . .	{	Messrs. G. Philip & Son. Messrs. Webb & Hunt. Mr. J. R. Isaac.
LEEDS . . . . .		Mr. J. Smith.
LONGTON . . . . .		Mr. F. S. Wright.
LONGPORT, Staff..		Mr. Evans.
MALTON . . . . .		Mr. H. Smithson.
MANCHESTER . . . . .	{	Mr. G. Simms. Mr. W. T. Hansbrow, 59, King Street.
NORTH SHIELDS..		Messrs. Phillipson & Hare.
NORWICH . . . . .		Mr. H. Pigg.

NEWCASTLE.....	Mr R Turner.
NOTTINGHAM .....	Mr. R. Sutton.
OLDHAM .....	Mr. John Hirst.
OXFORD .....	Messrs. Spiers & Son.
PENRITH.....	Mr. B. T. Sweeten.
PORTSMOUTH .....	Mr. W. H. Charpentier.
PLYMOUTH .....	Mr. J. Land.
PRESTON .....	Mr. R. Vecvers.
READING.....	Mr. G. Lovejoy.
ROCHDALE .....	Mr. E. Wrigley.
RICHMOND, York- shire .....	} Mr. J. Bell.
RIPON .....	
SCARBOROUGH.....	Mr. S. W. Theakstone.
SETTLE .....	Mr. J. Wildman.
SHEFFIELD.....	Mr. H. Pawson.
SWANSEA.....	Mr. E. Pearce.
STOCKTON-ON-TEES	Messrs. Jennett & Co
SOUTHAMPTON ..	Mr. W. Sharland.
SUNDERLAND .....	Mr. W. H. Hills.
THIRSK .....	Mr. W. Bransby.
ULVERSTON.....	Mr. Soulby.
WAKEFIELD .....	Messrs. Hicks & Allen.
WIGAN .....	Mr. S. G. Bucknall.
WHITEHAVEN.....	Messrs. Callender & Dixon
WINDERMERE.....	Mr. J. Garnett.
YORK .....	Mr. J. Glaisby.


SCOTLAND.

EDINBURGH.....	{ Messrs. Johnston, 4, St. Andrew Square. Messrs. Black, North Bridge. Mr. T. C. Jack, Princes Street.	
AYR.....		Mr. John Dick.
ABERDEEN .....		Messrs. Keith & Gibb.
AIRDRIE, Lanarksh	Mr. Thomas Forsyth.	
ANNAN.....	Mr. William Cuthbertson.	
BATHGATE .....	Mr. J. Johnston.	
CUPAR.....	Mr. S. Robinson.	
DUMFRIES .....	Mr. Sinclair.	
DUNFERMLINE ..	Messrs. Miller & Son.	
DUNSE.....	Mr. George Johnston.	
DUNDEE .....	Mr. C. D. Chalmers.	
GLASGOW.....	{ Messrs. J. Smith & Son. Messrs. J. Lunsden & Son.	
HADDINGTON .....		Mr. J. Millen.
HAWICK .....	Mr. William Syme.	
JEDBURGH .....	Messrs. A. & W. Easton.	
KIRKCALDY.....	Mr. J. J. Wilson.	
KIRKCUDBRIGHT..	Mr. J. Nicholson.	
KELSO .....	Mr. J. H. Rutherford.	
LINLITHGOW ....	Mr. A. Waldie.	
NEWTON STEWART	Miss A. Watson.	
MOFFAT .....	Mr. William Muir.	
PEEBLES .....	Mr. R. Stirling.	
PAISLEY .....	Mr. William McIntyre.	
SELKIRK .....	Mr. G. Lewis.	
STIRLING.....	Mr. Robert S. Shearer.	

AGENTS FOR THE SALE  
OF THE  
ORDNANCE PLANS.

IRELAND.

DUBLIN .....	{	Messrs. Hodges & Smith, Grafton Street. Messrs. Brassington & Gale, 6, Bachelor's Walk. Dr. J. J. Whitty, C.E.; and at London. Messrs. Thom & Son, 87 & 88, Abbey Street.
ARMAGH .....		Mr. John McWatters.
ATHLONE .....		Mr. James Martin.
BELFAST .....		Mr. James Magill.
CORK .....		Mr. Francis Guy.
CARLOW .....		Mr. Thomas Edwards.
CAVAN .....		Mr. John Fegan.
CLONMELL .....		Mr. James O'Neill.
DROGHEDA .....		Mr. Michael Daly.
ENNISKILLEN ....		Mr. William Trimble.
GALWAY .....		Mr. Thomas Croker.
KILKENNY .....		Mr. William Nicholson.
LONDONDERRY ..		Mr. Hempton
MALLOW .....		Mr. Joseph Johns.
MULLINGAR ....		Mr. Sampson Wallis.
NEWRY .....		Mr. Robert Greer.
OMAGH .....		Mr. John Nelis.
WATERFORD ....		Mr. Thomas S. Harvey.
WEXFORD .....		Mr. F. S. Davis.







ORDNANCE SURVEY OF SCOTLAND.

---

BOOK OF REFERENCE TO THE PLAN

OF THE

PARISH OF BALDERNOCK,

IN THE

COUNTY OF STIRLING.

CONTAINING 4411·296 ACRES.

---

COLONEL SIR HENRY JAMES, R.E., F.R.S., F.G.S., &c.,

SUPERINTENDENT OF THE ORDNANCE SURVEY.

---


PRINTED AT THE ORDNANCE SURVEY OFFICE, SOUTHAMPTON.

---

1863.

---

*Price One Shilling and Sixpence.*



nd,  
one

urea

led

ins  
nce  
ns,

es

**W**


**Γ**

**7**

*it*

*R.*  
*Q.*  
*7.*  
*f.*  
*S.*

e



## EXPLANATORY REMARKS.

The Scale of the Parish Plans is the 1-2500th of the actual length on the ground, and is equal to 25·344 inches to a mile, which is very approximately equal to one square inch to one acre, the square of 1·0018 inch being equal to one acre.

The length of each sheet is one and a-half miles, and the width one mile, the area of each sheet is therefore 960 acres.

Each enclosure has a reference number to the area which is given in this Book.

The Braces [*f*] on the plans are to indicate that the spaces so braced are included under the same reference number.

The Altitudes in feet above the Mean Level of the Sea are written thus —31·4.

The Scale of the Plans of the County is 6 inches to a mile, and each sheet contains the same area as 16 sheets of the Parish Plans. There is, therefore, a double reference number to each sheet as VI. 9., the Roman Numerals referring to the County Plans, the Arabic Figures to the Parish Plans.

The following are the characters employed on the Ordnance Plans on the Scales of 1·2500 and 6 inches to a mile:—

County Names .....	Ⓒ		Hundreds or Wards .....	W
Parishes .....	P		Townships .....	T
Extra Parochial .....	E		Division of Townships .....	T
Antiquities .....				{ ROMAN <i>Druidical or Saxon</i> <i>Norman or Subsequent</i>

The descriptions of the boundaries are shown by the following initials:—

Centre of Stream .....	C.S.		Centre of Fence .....	C.F.
Centre of Road .....	C.R.		Top of Cop .....	T.C.
Side of Stream or Drain ..	S.S. or S.D.		Centre of Wall .....	C.W.
Root of Hedge .....	R.H.		Defaced .....	Def.
Face of Wall .....	F.W.		Track of Stream .....	T.S.
Undefined .....				Und.

Where a change occurs in the boundaries, the symbol [o—o] is used to show the part at which the change takes place.

# TABLE

FOR CONVERTING DECIMAL PARTS OF AN ACRE INTO ROODS AND PERCHES.

Perches.	0 Rood.	1 Rood.	2 Roods.	3 Roods.	Perches.	0 Rood.	1 Rood.	2 Roods.	3 Roods.
0	·000	·250	·500	·750	21	·131	·381	·631	·881
1	·006	·256	·506	·756	22	·137	·387	·637	·887
2	·012	·262	·512	·762	23	·144	·394	·644	·894
3	·019	·269	·519	·769	24	·150	·400	·650	·900
4	·025	·275	·525	·775	25	·156	·406	·656	·906
5	·031	·281	·531	·781	26	·162	·412	·662	·912
6	·037	·287	·537	·787	27	·169	·419	·669	·919
7	·044	·294	·544	·794	28	·175	·425	·675	·925
8	·050	·300	·550	·800	29	·181	·431	·681	·931
9	·056	·306	·556	·806	30	·187	·437	·687	·937
10	·062	·312	·562	·812	31	·194	·444	·694	·944
11	·069	·319	·569	·819	32	·200	·450	·700	·950
12	·075	·325	·575	·825	33	·206	·456	·706	·956
13	·081	·331	·581	·831	34	·212	·462	·712	·962
14	·087	·337	·587	·837	35	·219	·469	·719	·969
15	·094	·344	·594	·844	36	·225	·475	·725	·975
16	·100	·350	·600	·850	37	·231	·481	·731	·981
17	·106	·356	·606	·856	38	·237	·487	·737	·987
18	·112	·362	·612	·862	39	·244	·494	·744	·994
19	·119	·369	·619	·869	40	·250	·500	·750	1·000
20	·125	·375	·625	·875					

N.B.—To convert Decimal Fractions of an Acre into Roods and Perches, multiply the decimal first by 4 and then by 40, preserving the same number of decimals in the product.

	Examples—		
		Acres.	Acres.
		633·357	527·013
		4	4
		1·428	·052
		40	40
A.	R. P.	17·120	2·080
633	1 17		
527	0 2		

# PARISH OF BALDERNOCK,

IN THE

## COUNTY OF STIRLING.

No. on Plan.	Area in Acres.	Description.	No. on Plan.	Area in Acres.	Description.
1	·493	Old private road.		193·089	<i>Brought forward.</i>
2	4·190	Craigmaddie Loch (part of).	31	6·067	Pasture, slope, rocks, & whins.
3	143·860	Craigmaddie Plantation, roads, slopes, &c.	32	10·285	Arable.
			33	1·167	Arable.
			34	·558	Homestead, garden, &c. (Craigash).
4	1·301	Garden, &c.			
5	·990	Orchard.	35	12·469	Arable & slope.
6	1·076	Ornamental ground.	36	·732	Occupation road.
7	·080	Pasture.	37	8·956	Arable.
8	·323	Pond.	38	·228	Plantation.
9	·127	Craigmaddie House.	39	8·718	Pasture.
10	2·089	Ornamental ground, &c.	40	·576	Plantation.
			41	9·531	Arable.
11	·379	Offices, garden, shed, &c.	42	·420	Plantation.
			43	5·143	Arable.
12	·145	Ornamental ground.	44	2·778	Turnpike road.
13	·007	House.	45	1·867	Plantation.
14	·116	Pasture & part of burn.	46	8·041	Arable, trees, & part of burn.
15	·392	Plantations, slopes, & part of burn.	47	·308	Waste, trees, & part of burn.
16	3·361	Ornamental ground.			
17	·810	Plantation, slope, rocks, &c.	48	7·232	Arable.
			49	·212	Plantation.
18	·299	Plantation, slopes, and road.	50	·221	Cottage, garden, ornamental ground, &c. (Bankend).
19	1·423	Ornamental ground.			
20	1·099	Plantation, slopes, &c.	51	2·108	Arable, trees, & foot-path.
21	·128	Ornamental ground, &c.	52	2·485	Plantation.
22	·116	Lodge, garden, &c.	53	12·146	Arable & part of drain.
23	4·700	Ornamental ground.	54	3·662	Plantation.
24	·511	Plantation.	55	·099	Rough pasture, trees, & whins.
25	3·640	Pasture, rocks, & slopes.			
26	4·677	Rough pasture & whins	56	11·324	Pasture.
27	12·819	Arable.	57	13·317	Pasture.
28	·243	Rough pasture & whins	58	3·105	Arable & trees.
29	2·048	Plantation & slope.	59	13·762	Arable & road.
30	1·647	Pasture & trees.	60	9·087	Plantation.
			61	·628	Plantation.
	193·089	<i>Carried forward.</i>		350·321	<i>Carried forward.</i>

## PARISH OF BALDERNOCK.

No. on Plan.	Area in Acres.	Description.	No. on Plan.	Area in Acres.	Description.
	350·321	<i>Brought forward.</i>		1019·597	<i>Brought forward.</i>
62	11·886	Arable.	100	·110	Pasture, road, & slope.
63	13·543	Arable & road.	101	21·226	Arable & road.
64	·340	Plantation & half of burn.	102	·516	Quarry.
65	3·397	Parish road.	103	8·804	Arable.
66	·255	Rough pasture, trees, & whins.	104	·340	Pasture, slope, & trees.
67	11·450	Arable, road, part of burn, &c.	105	10·527	Arable.
68	12·418	Plantation & slopes.	106	8·516	Arable.
69	229·024	Rough heathy pasture, rocks, road, &c.	107	2·082	Old private road.
70	·879	Homestead, shed, gardens, &c. (Craig-maddie Muir).	108	12·673	Arable.
71	4·223	Meadow.	109	10·319	Arable.
72	24·158	Rough heathy pasture & rocks.	110	12·426	Arable.
73	4·804	Arable, plantation, &c.	111	3·722	Arable.
74	4·846	Rough heathy pasture, rocks, &c.	112	·731	Pasture & trees.
75	11·050	Arable & road.	113	3·677	Arable.
76	43·349	Rough heathy pasture, rocks, &c.	114	·398	Occupation road.
77	12·333	Arable.	115	6·609	Arable, &c.
78	18·379	Pasture, ruins, & rocks,	116	3·504	Arable and occupation road.
79	84·740	Rough pasture, slopes, roads, trees, furze, ponds, ruins, &c.	117	5·623	Arable.
80	·584	Rough pasture.	118	·982	Arable and occupation road.
81	6·104	Arable, &c.	119	·712	Homestead, garden, &c. (South Craigend).
82	49·052	Pasture, slope, occupation road, &c.	120	·040	Waste.
83	·076	Rough pasture & rocks.	121	7·002	Arable.
84	5·867	Arable.	122	1·275	Refuse, whins, & trees.
85	·213	Rough pasture & trees.	123	4·184	Arable, pond, &c.
86	8·710	Arable.	124	5·089	Pasture, slopes, road, trees, & ponds.
87	5·972	Arable.	125	·284	Arable.
88	7·188	Arable & road.	126	·126	House, ruins, & garden
89	9·464	Arable.	127	7·808	Arable & trees.
90	7·253	Arable.	128	·790	Occupation road.
91	·352	Houses, garden, &c.	129	11·272	Arable.
92	·448	Arable & trees.	130	·419	Rough pasture.
93	9·868	Arable.	131	·556	Arable.
94	9·954	Arable.	132	1·040	Homestead, garden, &c. (High Blochairn).
95	5·664	Parish road.	133	7·421	Arable.
96	30·502	Arable.	134	9·296	Arable, road, &c.
97	11·406	Arable, slope, & trees.	135	9·742	Arable.
98	7·283	Arable.	136	8·230	Arable.
99	2·242	Plantation & slopes.	137	10·642	Arable.
			138	17·307	Arable.
			139	11·510	Arable.
			140	·642	Homestead, garden, &c. (Linn).
			141	8·857	Arable.
			142	·142	Plantation.
	1019·597	<i>Carried forward.</i>		1256·768	<i>Carried forward.</i>



PARISH OF BALDERNOCK.

No. on Plan.	Area in Acres.	Description.	No. on Plan.	Area in Acres.	Description.
	1256·768	<i>Brought forward.</i>		1405·892	<i>Brought forward.</i>
143	1·265	Pasture, slopes, road, &c.	187	·944	Homestead, gardens, &c. (Bankcll).
144	4·171	Arable & road.	188	·406	Pasture & road.
145	·226	Pasture, slope, & trees.	189	·069	Plantation.
146	·433	Pasture, slope, & trees.	190	17·039	Pasture & rocks.
147	4·040	Pasture, trees, rocks, &c.	191	10·712	Arable.
148	·135	Plantation & slopes.	192	3·841	Arable & trees.
149	·650	Plantation.	193	14·620	Arable.
150	14·935	Arable.	194	12·134	Arable.
151	·266	Plantation.	195	10·172	Arable & slope.
152	10·011	Arable.	196	·104	Plantation.
153	·131	Plantation.	197	4·298	Arable.
154	5·108	Arable.	198	·320	Homestead, garden, &c. (Hillend).
155	6·970	Arable.	199	10·619	Arable, trees, &c.
156	4·719	Arable.	200	5·213	Arable.
157	13·098	Arable.	201	·142	Pasture & trees.
158	8·360	Arable.	202	·326	Mill dam.
159	2·053	Arable, slope, & trees.	203	·869	Plantation, slope, and part of burns.
160	2·254	Pasture.			
161	1·099	Parish road.	204	3·380	Arable.
162	9·971	Refuse, whins, slopes, old lime kilns, &c.	205	5·908	Arable, &c.
			206	·628	Plantation & slope.
163	3·942	Arable.	207	2·704	Arable.
164	·084	Arable.	208	·411	Plantation & slope.
165	3·957	Arable.	209	·172	Pasture.
166	4·222	Arable.	210	·348	Plantation & slope.
167	1·011	Plantation.	211	·700	Ornamental ground.
168	·970	Pasture & road.	212	·773	Manse, garden, &c.
169	2·765	Pasture & road.	213	2·418	Ornamental ground.
170	3·016	Arable & road.	214	8·373	Arable.
171	·196	House, garden, &c. (Drumlockart).	215	1·022	Parish road.
			216	7·768	Arable.
172	1·901	Arable.	217	1·832	Pasture, part of burns, & trees.
173	·560	Plantation.			
174	·400	Plantation.	218	·162	Plantation, slope, and half of burn.
175	4·461	Arable.			
176	·365	Plantation.	219	·115	Plantation & slope.
177	·182	Pasture.	220	·448	Pasture, slopes, & part of burn.
178	·382	Plantation.			
179	5·678	Arable.	221	·373	Houses, garden, &c.
180	3·027	Pasture, slopes, & whins	222	·162	Sawmill, shed, &c.
181	7·849	Refuse, slopes, whins, ruins, &c.	223	·047	Church.
			224	·324	Burial ground.
182	·162	Pond.	225	·490	Homestead, garden, &c. (Kirkhouse).
183	·111	Plantation.			
184	12·530	Arable, road, & slope.	226	2·733	Arable & footpath.
185	1·068	Pasture, rocks, & trees.	227	3·636	Arable.
186	·390	Occupation road.	228	10·697	Arable.
			229	9·484	Arable.
	1405·892	<i>Carried forward.</i>		1562·828	<i>Carried forward.</i>

## PARISH OF BALDERNOCK.

No. on Plan.	Area in Acres.	Description.	No. on Plan.	Area in Acres.	Description.
	1562·828	<i>Brought forward.</i>		1832·169	<i>Brought forward</i>
230	1·899	Homestead, gardens, &c.	273	2·383	Parish road.
			274	·018	House.
231	·960	Plantation, slopes, and part of burns.	275	10·846	Arable.
			276	·123	Garden.
232	·419	Arable.	277	·103	Blairskaith Cottage, garden, &c.
233	2·508	Arable & trees.			
234	1·995	Pasture, rocks, trees, & pond.	278	5·028	Arable.
			279	·289	Houses, garden, &c. (Haughhead).
235	12·289	Arable.			
236	11·958	Arable, trees, & part of burn.	280	2·922	Parish road.
			281	9·736	Arable & trees.
237	6·533	Arable, trees, & rocks.	282	6·199	Arable.
238	3·768	Parish road.	283	·599	Plantation & slope.
239	8·254	Arable & half of drain.	284	3·429	Arable.
240	13·232	Arable & half of drain.	285	·815	Homestead, sheds, garden, &c. (Easter Blairskaith).
241	14·414	Arable & half of drain.			
242	12·711	Arable.			
243	8·460	Arable.	286	5·271	Arable.
244	13·345	Arable.	287	7·985	Arable, slope, & road.
245	4·833	Meadow & part of drain	288	·252	House and garden (Mealybrae).
246	·624	Plantation.			
247	·162	Rough pasture & whins	289	3·680	Arable.
248	8·418	Arable.	290	6·347	Arable & slope.
249	14·304	Arable.	291	3·347	Refuse, whins, & old coal pits.
250	·203	Plantation.			
251	·891	Homestead, shed, gardens, &c. (Low Bloch-airn).	292	1·168	Parish road.
			293	2·390	Pasture, rocks, & trees.
			294	·604	Rough pasture, whins, rocks, &c.
252	·279	Occupation road.			
253	6·755	Arable.	295	·379	Garden, &c.
254	·940	Pasture & plantation.	296	·066	Manse.
255	15·152	Arable.	297	·382	Ornamental ground, &c.
256	9·811	Arable.			
257	1·641	Pasture & slope.	298	·181	Church & garden.
258	10·215	Arable.	299	·190	Houses, garden, &c. (Gateside).
259	5·537	Arable.			
260	8·455	Arable.	300	·294	Arable.
261	·994	Occupation road.	301	3·133	Arable.
262	6·219	Arable.	302	·529	Homestead, gardens, &c. (Kettlehill).
263	1·522	Refuse, old coal & lime pits, &c.	303	7·579	Arable.
			304	9·160	Arable.
264	16·297	Arable.	305	·365	Homestead, gardens, &c. (Smithyhills).
265	2·527	Parish road.			
266	8·289	Arable.			
267	3·394	Arable.	306	7·366	Arable.
268	4·280	Arable, slope, & road.	307	1·345	Pasture, slope, & whins.
269	6·153	Arable & rough pasture	308	1·868	Plantation.
270	17·698	Arable & trees.	309	6·497	Arable.
271	·770	Pasture & slopes.	310	7·687	Arable.
272	·233	Waste, slope, & pond.	311	·329	Pasture & slope.
	1832·169	<i>Carried forward.</i>		1953·053	<i>Carried forward.</i>

PARISH OF BALDERNOCK.

No. on Plan.	Area in Acres.	Description.	No. on Plan.	Area in Acres.	Description.
	1953·053	<i>Brought forward.</i>		2161·756	<i>Brought forward.</i>
312	3·205	Arable.	355	·773	Homestead, ornamental ground, garden, &c. (Castlehill).
313	1·844	Plantation.			
314	·383	Plantation.			
315	·366	Plantation.	356	·142	Occupation road.
316	5·170	Arable.	357	4·157	Arable.
317	·690	Plantation & pond.	358	9·292	Arable.
318	·912	Ornamental ground, &c.	359	·159	Pond.
319	·372	House, offices, &c. (North Bardowie).	360	·358	Pasture, slope, & pond.
			361	14·767	Arable, slopes, &c.
320	·149	Plantation.	362	·569	Houses, gardens, &c.
321	·179	Plantation.	363	·743	Pasture, slope, & trees.
322	·833	Garden, &c.	364	3·043	Arable.
323	3·571	Arable & road.	365	11·978	Arable.
324	3·023	Parish road.	366	4·663	Arable & trees.
325	·330	Plantations.	367	4·627	Arable.
326	9·030	Arable.	368	·533	Houses, gardens, ruins, &c. (Fluchter Mill).
327	10·335	Arable.	369	·160	Pasture.
328	10·885	Arable.	370	·428	Plantation & slope.
329	7·802	Arable.	371	1·123	Arable.
330	7·272	Arable.	372	·149	Plantation.
331	·100	Plantation.	373	·250	Houses, garden, &c. (Village of Fluchter, part of).
332	5·287	Arable.			
333	·125	House, garden, &c.			
334	8·185	Arable.	374	2·655	Arable.
335	3·740	Arable.	375	·478	Houses, school, garden, &c. (Village of Fluchter—part of).
336	·369	Houses, garden, &c. (Easter Fluchter).			
337	17·785	Arable.	376	·384	Houses, garden, &c. (Village of Fluchter, part of).
338	10·203	Arable.			
339	1·507	Arable.			
340	·918	Homestead, garden, &c. (Wester Blair-skaith).	377	·499	Public road.
			378	·915	Plantation and half of burn.
341	·974	Occupation road.	379	4·613	Arable.
342	13·950	Arable.	380	8·281	Arable.
343	5·817	Arable.	381	·884	Arable.
344	11·042	Arable.	382	·103	Homestead, garden, &c. (Bottomhead).
345	7·792	Arable & ruins.			
346	9·214	Arable.	383	4·730	Arable & road.
347	7·753	Arable.	384	·248	Plantation.
348	6·388	Arable, &c.	385	9·948	Arable.
349	12·073	Arable.	386	·401	Old quarry.
350	3·707	Arable.	387	5·330	Arable & trees.
351	4·829	Arable.	388	·106	Plantation.
352	5·921	Parish road.	389	14·128	Arable & trees.
353	·119	Plantation.	390	7·692	Arable.
354	4·554	Arable.	391	3·689	Arable.
			392	·987	Ornamental ground, &c.
	2161·756	<i>Carried forward.</i>		2285·741	<i>Carried forward.</i>

## PARISH OF BALDERNOCK.

No. on Plan.	Area in Acres.	Description.	No. on Plan.	Area in Acres.	Description.
	2285·741	<i>Brought forward.</i>		2478·159	<i>Brought forward.</i>
393	·199	Boghall House.	436	·360	Homestead, garden, &c. (Barnellan).
394	·389	Garden, &c.			
395	·250	Plantation and half of burn.	437	·053	Waste, &c.
396	1·365	Arable.	438	1·164	Arable.
397	15·386	Arable.	439	2·751	Arable & road.
398	3·136	Parish road.	440	8·343	Arable.
399	1·440	Parish road.	441	10·158	Arable.
400	5·994	Arable.	442	6·595	Arable.
401	14·374	Arable.	443	1·375	Public road.
402	8·132	Arable.	444	9·386	Arable.
403	6·594	Arable.	445	·974	Private road.
404	12·559	Arable & half of burn.	446	8·339	Arable.
405	3·497	Arable & half of burn.	447	7·265	Arable & part of burn.
406	8·373	Arable, footpath, and half of burn.	448	8·737	Arable.
407	5·474	Arable.	449	3·520	Arable, slopes, &c.
408	7·053	Arable, trees, & part of burn).	450	10·460	Arable, pasture, slope, part of burn, &c.
409	·697	Plantation.	451	·648	Plantation, slope, and part of burn.
410	·533	Plantation.	452	9·667	Arable, slope, & part of burn.
411	5·182	Arable & road.	453	·409	Plantation & slope.
412	·050	Homestead (Temple).	454	3·301	Arable.
413	8·169	Arable & road.	455	2·109	Arable.
414	6·520	Arable, trees, part of burn, &c.	456	11·015	Arable, footpath, &c.
415	·880	Plantation.	457	·193	Arable.
416	9·499	Arable.	458	4·320	Plantation.
417	4·234	Arable, road, footpath, &c.	459	5·721	Arable.
418	4·796	Arable.	460	2·416	Arable.
419	8·298	Arable & road.	461	1·822	Arable.
420	5·862	Arable.	462	·112	Glenorchard House.
421	·852	Arable.	463	·100	Plantation & road.
422	·780	Plantation.	464	10·978	Ornamental ground, &c.
423	·439	Occupation road.	465	·444	Homestead, garden, &c. (Blairmile).
424	·317	Plantation.	466	1·610	Plantation.
425	6·073	Arable & trees.	467	12·301	Ornamental ground, &c.
426	·283	Plantation.	468	1·045	Plantation.
427	·856	Offices, garden, &c.	469	3·156	Arable.
428	6·894	Ornamental ground.	470	·039	Lodge.
429	·564	Plantation, avenue, slope, &c.	471	·886	Arable.
430	·149	Plantation & half of burn.	472	8·633	Arable.
431	1·103	Garden, &c.	473	6·892	Arable & slope.
432	3·595	Plantation.	474	4·596	Arable.
433	6·303	Meadow & half of drain.	475	3·581	Refuse, old lime kilns, &c.
434	4·579	Arable.	476	·460	Houses and garden (Hole).
435	10·696	Arable.			
	2478·159	<i>Carried forward.</i>		2654·093	<i>Carried forward.</i>

PARISH OF BALDERNOCK.

No. on Plan.	Area in Acres.	Description.	No. on Plan.	Area in Acres.	Description.
	2654·093	<i>Brought forward.</i>		2884·338	<i>Brought forward.</i>
477	·029	Houses.	520	·646	Arable.
478	·413	Plantation & slopes.	521	6·686	Arable.
479	1·335	Houses, gardens, &c. (Barraston).	522	7·972	Arable.
480	4·146	Parish road.	523	5·453	Arable & road.
481	4·439	Arable & slopes.	524	3·425	Parish road.
482	·175	Occupation road.	525	6·186	Arable.
483	5·095	Arable.	526	1·565	Arable.
484	·117	Plantation & slope.	527	6·627	Arable.
485	6·023	Arable & road.	528	12·712	Arable.
486	5·002	Arable.	529	8·137	Arable.
487	4·492	Arable.	530	1·411	Arable & road.
488	11·352	Arable.	531	·999	House, gardens, &c. (Craighead).
489	1·244	Homestead, garden, &c. (Hillhead).	532	2·646	Arable.
490	8·385	Arable.	533	4·892	Arable.
491	5·984	Arable & roads.	534	10·998	Arable.
492	·966	House, outhouses, gar- dens, &c. (Shaw- house).	535	·616	Arable & half of burn.
493	·289	Occupation road.	536	1·351	Arable, slope, & half of burn.
494	10·034	Arable, road, &c.	537	·364	Occupation road.
495	3·322	Arable & road.	538	1·097	Plantation & slope.
496	8·416	Arable.	539	3·188	Arable.
497	·513	House, garden, &c.	540	·922	Homestead, garden, &c. (Tower).
498	5·790	Arable.	541	·359	Arable.
499	·866	Homestead, garden, &c. (Barend).	542	·170	Homestead, garden, &c. (North Bogside).
500	·870	Pasture.	543	12·827	Arable & road.
501	6·105	Arable.	544	6·343	Arable.
502	5·673	Arable.	545	18·720	Arable, old quarry, plantations, &c.
503	2·954	Arable & footpath.	546	13·770	Arable.
504	8·644	Arable.	547	7·620	Arable.
505	10·620	Arable.	548	21·436	Arable.
506	4·698	Arable.	549	8·453	Arable & road.
507	6·894	Arable.	550	12·748	Arable.
508	3·792	Arable.	551	6·039	Arable.
509	12·878	Arable.	552	6·286	Arable.
510	7·394	Arable.	553	4·700	Arable & half of burn.
511	7·218	Arable.	554	14·481	Arable & half of burn.
512	19·929	Arable.	555	16·845	Plantation and half of burn.
513	·421	Refuse, coal and lime pits, &c.	556	15·032	Arable.
514	12·261	Arable & half of drain.	557	12·385	Arable.
515	8·377	Arable.	558	6·970	Arable & road.
516	8·168	Arable.	559	9·261	Arable.
517	14·217	Arable.	560	·251	Homestead, garden, &c. (Jaw).
518	·311	Garden, &c.	561	7·009	Arable & road.
519	·394	Homestead, garden, &c.			
	2884·338	<i>Carried forward.</i>		3173·936	<i>Carried forward.</i>

## PARISH OF BALDERNOCK.

No. on Plan.	Area in Acres.	Description.	No. on Plan.	Area in Acres.	Description.
562	3173·936 ·631	<i>Brought forward.</i> Plantation and half of burn.	604	3423·606 ·952	<i>Brought forward.</i> Homestead, garden, & c. (Bardowie Mains).
563	2·155	Pasture, part of burn, &c.	605	·497	Plantation.
564	1·358	Rough pasture & trees.	606	4·229	Arable.
565	15·978	Dougalston Loch (part of).	607	5·657	Arable.
566	50·593	Arable, trees, slope, &c.	608	3·477	Plantation & road.
567	2·212	Ornamental ground, &c.	609	·084	Pasture, slope, & trees.
568	·135	Plantations (islands).	610	6·904	Arable & road.
569	10·482	Plantation.	611	1·202	Ornamental ground, &c.
570	11·879	Arable.	612	3·743	Arable.
571	6·913	Arable.	613	15·619	Arable.
572	2·584	Parish road.	614	·559	Plantation.
573	·320	Plantation.	615	6·677	Arable.
574	13·616	Arable.	616	7·892	Arable.
575	5·682	Arable.	617	6·470	Arable & part of burn.
576	9·668	Arable.	618	·860	Plantation & slope.
577	9·716	Arable & trees.	619	·370	House, garden, part of burn, &c.
578	12·953	Arable.	620	6·685	Arable.
579	·909	Plantation & slope.	621	10·670	Arable.
580	6·618	Arable.	622	·423	Arable.
581	3·771	Arable.	623	·489	Whitefauld Cottage, garden, &c.
582	8·480	Arable & slope.	624	4·458	Arable.
583	1·035	Homestead, garden, &c. (Longbank).	625	7·256	Arable.
584	·589	Arable.	626	2·673	Arable & footpath.
585	·160	Plantation.	627	·449	Occupation road.
586	·855	Plantation.	628	·584	Homestead, garden, &c. (Whitefauld).
587	·352	Pasture & pool.	629	4·630	Arable.
588	7·107	Arable & slope.	630	·408	Public road.
589	9·322	Arable.	631	·149	Plantation.
590	11·122	Arable.	632	·865	Arable.
591	8·414	Arable.	633	·980	Homestead, gardens, &c.
592	8·750	Arable.	634	4·101	Arable.
593	·057	House & garden (Allander T. P.)	635	4·031	Arable.
594	5·264	Arable & slope.	636	·311	Arable.
595	2·371	Allander Water.	637	·385	Occupation road.
596	6·584	Meadow, road, & trees.	638	1·419	Arable.
597	4·108	Plantation.	639	2·443	Arable.
598	·619	Garden, &c.	640	·250	Houses, garden, &c. (Acredyke—part of)
599	·770	Garden, &c.	641	·481	Arable, slope, &c.
600	3·275	Ornamental ground.	642	1·512	Arable.
601	·198	Bardowie Castle.	643	2·959	Arable.
602	1·476	Ornamental ground.	644	3·229	Arable.
603	·589	Pasture & occupation road.	645	·474	Arable & footpath.
	3423·606	<i>Carried forward.</i>		3551·112	<i>Carried forward.</i>

No. on Plan.	Area in Acres.	Description.	No. on Plan.	Area in Acres.	Description.
	3551·112	<i>Brought forward.</i>		3785·221	<i>Brought forward.</i>
646	·186	House, garden, &c. (Acredyke—part of)	691	·588	Homestead, garden, &c. (South Bardowie).
647	·260	Arable.	692	·339	Occupation road.
648	1·658	Arable.	693	7·272	Arable.
649	·237	Occupation road.	694	12·576	Arable and occupation road.
650	·168	House, garden, &c. (Crossland).	695	8·351	Arable.
651	2·972	Arable.	696	·563	Pasture, slope, & part of burn.
652	·140	Occupation road.	697	·233	Pasture, slope, & half of burn.
653	2·320	Occupation road.	698	6·776	Arable, road, & half of drain.
654	·283	Pasture.	699	7·505	Arable.
655	55·359	Bardowie Loch.	700	4·183	Arable.
656	·240	Pasture.	701	7·351	Arable.
657	·724	Plantation & island.	702	6·228	Arable.
658	8·335	Arable.	703	·329	Occupation road.
659	11·801	Arable.	704	1·437	Occupation road.
660	5·744	Arable.	705	2·132	Arable.
661	6·286	Arable.	706	4·683	Arable.
662	1·499	Homestead, gardens, &c. (Branziet).	707	·372	Arable.
663	·577	Occupation road.	708	17·088	Arable, slope, & trees.
664	22·292	Arable & part of burn.	709	·177	Brushwood.
665	2·803	Arable & part of burn.	710	3·180	Pasture & trees.
666	1·428	House, offices, garden, &c. (Lavrock Hill).	711	12·517	Arable & pool.
667	10·586	Arable.	712	31·340	Arable & road.
668	·407	Occupation road.	713	4·986	Pasture & slope.
669	10·013	Arable.	714	13·002	Arable.
670	·084	Plantations & road.	715	1·377	Pasture, slope, & half of burn.
671	10·545	Arable.	716	39·984	Arable, road, & part of drain.
672	11·196	Arable.	717	·155	Homestead, ruins, &c. (Buchleyford).
673	1·220	Arable.	718	2·926	Pasture, slope, &c.
674	·541	Occupation road.	719	3·901	Arable, & half of drain.
675	6·863	Arable.	720	4·446	River Kelvin (part of).
676	7·188	Arable.	721	5·194	Arable & half of drain.
677	7·686	Arable.	722	·448	Pasture & slope.
678	11·176	Turnpike road.	723	6·344	Arable and occupation road.
679	1·387	Arable.	724	1·076	Arable.
680	·105	Arable.	725	·086	Pasture & slope.
681	3·383	Arable.	726	6·502	Arable.
682	·751	Plantation & slope.	727	·562	Pasture & slope.
683	4·945	Arable.	728	9·295	Arable.
684	10·668	Arable & slope.	729	7·172	Arable.
685	3·143	Arable & trees.	730	7·406	Arable.
686	·053	House, &c.	731	·881	Pasture & slope.
687	·320	House, offices, garden, &c. (Robinsfield).			
688	·759	Arable.			
689	·953	Plantation & slope.			
690	4·825	Arable.			
	3785·221	<i>Carried forward.</i>		4036·184	<i>Carried forward.</i>

## PARISH OF BALDERNOCK.

No. on Plan.	Area in Acres.	Description.	No. on Plan.	Area in Acres.	Description.
	4036·184	<i>Brought forward.</i>		4169·715	<i>Brought forward.</i>
732	6·741	Arable.	768	·269	Arable & half of burn.
733	3·127	Occupation road.	769	1·568	Arable & half of burn.
734	7·937	Arable.	770	·241	Pasture, road, &c.
735	7·556	Arable.	771	·357	House & garden.
736	·733	Pasture & slope.	772	1·180	Arable & slope.
737	8·750	Arable.	773	1·531	Homestead, garden, &c. (Bogside).
738	·501	Pasture & slope.			Garden.
739	7·476	Arable.	774	·157	Occupation road.
740	·498	Old course of River Kelvin.	775	·087	Arable.
			776	1·457	Arable & road.
741	7·479	Arable.	777	12·814	Arable.
742	2·092	Arable.	778	9·631	Plantation.
743	1·954	Arable.	779	·564	Arable.
744	1·563	Arable.	780	26·291	Arable.
745	·134	House, garden, &c. (Village of Balmore, part of).	781	12·636	Arable.
			782	·711	Pasture & slope.
746	·674	Arable.	783	10·715	Arable.
747	1·086	Arable.	784	13·934	Arable.
748	2·132	Arable.	785	2·595	Pasture & slope.
749	10·158	Arable.	786	10·974	Arable.
750	15·778	Arable & plantation.	787	4·582	Arable.
751	·730	Occupation road.	788	6·227	Arable.
752	13·140	Arable.	789	2·767	Arable.
753	18·755	Arable.	790	·637	Occupation road.
754	·784	Homestead, gardens, &c. (Redbog).	791	17·230	Arable.
			792	27·620	Arable & road.
755	·098	Pasture.	793	18·097	Arable.
756	·030	House.	794	18·882	Arable.
757	·527	Pasture & slopes.	795	16·888	Arable.
758	·340	Pasture, slopes, & road.	796	·466	Arable.
759	3·634	Houses, gardens, &c. (Village of Balmore, part of).	797	4·985	Arable.
			798	1·036	Pasture & slope.
760	2·301	Arable.	799	·852	Plantation & slope.
761	·959	Houses, gardens, &c. (Village of Balmore, part of).	800	3·414	Houses, gardens, &c.
			801	·674	Old course of River Kelvin (water).
762	·288	Houses, garden, & road (Village of Balmorc, part of).	802	·953	Pasture & slope.
			803	4·067	Pasture & slope.
763	·652	Arable.	804	4·492	River Kelvin (part of).
764	1·232	Arable.			
765	1·083	Houses, gardens, &c. (Village of Balmore, part of).		4411·296	
766	·522	Arable.			
767	2·087	Houses, gardens, &c. (Village of Balmore, part of).			
	4169·715	<i>Carried forward.</i>			
			<b>RECAPITULATION.</b>		
			4258·457	Land.	
			63·861	Public roads.	
			88·978	Water.	
			4411·296	Total Arca of the Parish of Baldernock, in the County of Stirling.	



# INDEX TO PLACES

IN THE  
PARISH OF BALDERNOCK.  
COUNTY OF STIRLING.

Name of Place.	No. of Sheet.		Descriptive Remarks.
	6-inch scale.	25-344-inch scale.	
Auld Wife's Lift .....	XXVII.	15	A sepulchral monument.
Allander T. P. ....	XXXII.	6	A toll bar.
Acredyke .....	"	7	Dwelling houses.
Allander Water.....	"	7	
Bankend.....	XXVII.	14	A neat cottage.
Barraston .....	"	16	A farmsteading.
Bankell .....	XXXII.	2	A farmsteading.
Baldernock Mill .....	"	2	A corn mill.
Blairskaith Cottage .....	"	3	
Bottomhead .....	"	3	A farmsteading.
Boghall House .....	"	3	A mansion house.
Barnellan .....	"	3	A farmsteading.
Blairnile .....	"	3	A farmsteading.
Barend .....	"	4	A farmsteading.
Blairskaith Muir .....	"	15	Moorland.
Bargenny Hill .....	"	4	A high hill.
Back O'Hill .....	"	4	A farmsteading.
Bardowie Mains .....	"	7	A farm house & steading.
Bardowie Loch .....	"	7	
Bardowie Castle .....	"	7	A mansion.
Branziet .....	"	7	A farm house & steading.
Branziet Bridge.....	"	7	
Balmore Haughs .....	"	7	Arable ground.
Buchleyford .....	"	7	A farmsteading.
Balmore .....	"	8	A village.
Bogside .....	"	8	A farmsteading.
Craigmaddie Loch.....	XXVII.	14	
Craigmaddie House .....	"	14	
Craigmaddie Plantation .....	"	14	
Craigash.....	"	14	A farmsteading.
Castle (remains of) .....	"	14	
Craigmaddie Muir.....	"	15	Moorland.
Craigmaddie Muir.....	"	15	A farmsteading.
Church .....	XXXII.	2	
Castlehill .....	"	3	A farmsteading.
Craighead .....	"	4	A house & garden.
Colbeg .....	"	7	A farm house & steading.
Crossland .....	"	7	A house.

Name of Place.	No. of Sheet.		Descriptive Remarks.
	6-inch scale.	25·344-inch scale.	
Drumlockart .....	XXVII.	16	A cot house.
Deer Park .....	XXXII.	2	
Down .....	"	2	A farmsteading.
Dougalston Loch .....	"	6	
Easter Fluchter .....	"	3	Dwelling houses.
Easter Blairskaith .....	"	3	A farmsteading.
Free Church .....	"	3	
Fluchter Mill .....	"	3	An old steading.
Fluchter .....	"	3	A hamlet.
Gateside .....	"	3	Dwelling houses.
Glenorchard House .....	"	3	
High Blochairn .....	XXVII.	15	A farmsteading.
Hillend .....	XXXII.	2	A farmsteading.
Haughhead .....	"	3	Dwelling houses.
Hillhead .....	"	4	A farmsteading.
Hole .....	"	4	Miners' dwelling houses.
Jaw .....	"	6	A farmsteading.
Kirkhouse .....	"	2	A farmsteading.
Kettlehill .....	"	2	A farmsteading.
Kelloch .....	"	8	A farmsteading.
Linn .....	XXVII.	15	A farmsteading.
Low Blochairn .....	XXXII.	3	A farmsteading.
Longbank .....	"	6	A farmsteading.
Lavrockhill .....	"	7	A farmhouse with offices.
Manse .....	"	2	
Manse .....	"	3	
Mealybrae .....	"	3	A small farmsteading.
North Bardowie .....	"	3	A mansion house.
North Bogside .....	"	4	An old steading.
Robinsfield .....	"	7	A house with offices.
River Kelvin .....	"	7	
Redbog .....	"	8	A farmsteading.
South Craigend .....	XXVII.	15	A farmsteading.
Smithyhills .....	XXXII.	3	An old steading.
School .....	"	3	A parish school.
Shawhouse .....	"	4	A public house.
Shaw Burn .....	"	4	
South Bardowie .....	"	7	A farm house & steading.
Temple .....	"	3	An old steading.
Tower .....	"	4	A farmsteading.
Torrance Bridge .....	"	8	
Wester Blairskaith .....	"	3	A farmsteading.
Whitefauld Cottage .....	"	7	
Whitefauld .....	"	7	A farm house & steading.



ORDNANCE SURVEY OF SCOTLAND.

---

BOOK OF REFERENCE TO THE PLAN  
OF THE  
PARISH OF BALFRON,  
IN THE  
COUNTY OF STIRLING,  
CONTAINING 7847·778 ACRES.

---

COLONEL SIR HENRY JAMES, R.E., F.R.S., F.G.S., &c.,  
SUPERINTENDENT OF THE ORDNANCE SURVEY.

---


PRINTED AT THE ORDNANCE SURVEY OFFICE, SOUTHAMPTON.

---

1863.

---

*Price Two Shillings.*



Faint, illegible text or a header line.

Faint, illegible text or a header line.

Faint, illegible text or a header line.

Faint, illegible text or a header line.

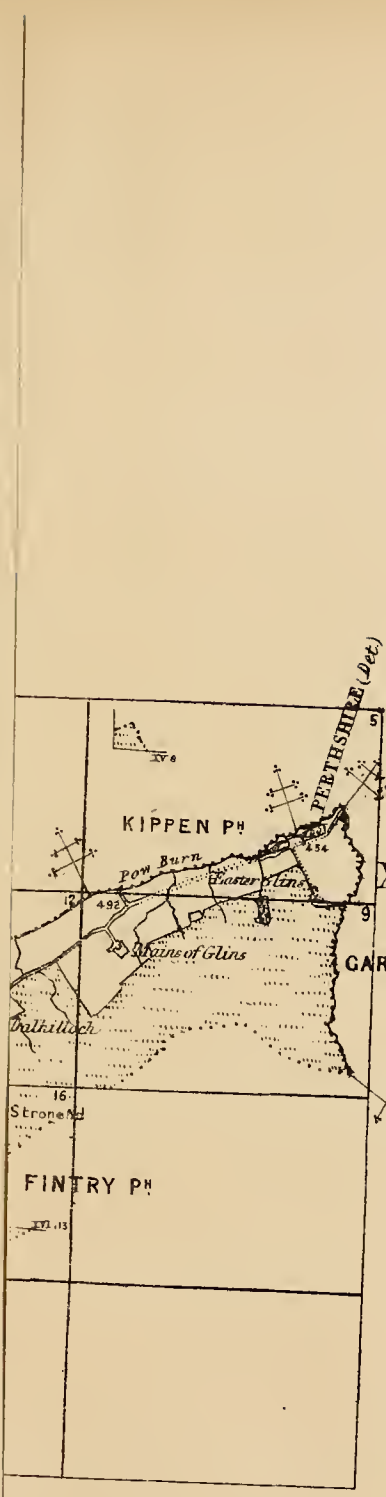
Faint, illegible text or a header line.

Faint, illegible text or a header line.

Faint, illegible text or a header line.

Faint, illegible text or a header line.

Faint, illegible text or a header line.





## EXPLANATORY REMARKS.

---

The Scale of the Parish Plans is the 1-2500th of the actual length on the ground, and is equal to 25·344 inches to a mile, which is very approximately equal to one square inch to one acre, the square of 1·0018 inch being equal to one acre.

The length of each sheet is one and a-half miles, and the width one mile, the area of each sheet is therefore 960 acres.

Each enclosure has a reference number to the area which is given in this Book.

The Braces [ ] on the plans are to indicate that the spaces so braced are included under the same reference number.

The Altitudes in feet above the Mean Level of the Sea are written thus —31·4.

The Scale of the Plans of the County is 6 inches to a mile, and each sheet contains the same area as 16 sheets of the Parish Plans. There is, therefore, a double reference number to each sheet as VI. 9., the Roman Numerals referring to the County Plans, the Arabic Figures to the Parish Plans.

The following are the characters employed on the Ordnance Plans on the Scales of 1·2500 and 6 inches to a mile:—

County Names .....	C		Hundreds or Wards .....	W
Parishes.....	P		Townships.....	T
Extra Parochial .....	E		Division of Townships .....	T
Antiquities .....				
			{ ROMAN	
			{ Druidical or Saxon	
			{ Norman or Subsequent	

The descriptions of the boundaries are shown by the following initials:—

Centre of Stream .....	C.S.		Centre of Fence .....	C.F.
Centre of Road.....	C.R.		Top of Cop .....	T.C.
Side of Stream or Drain . . .	S.S. or S.D.		Centre of Wall.....	C.W.
Root of Hedge.....	R.H.		Defaced .....	Def.
Face of Wall .....	F.W.		Track of Stream .....	T.S.
Undefined .....				Und.

Where a change occurs in the boundaries, the symbol [o—o] is used to show the part at which the change takes place.

# TABLE

FOR CONVERTING DECIMAL PARTS OF AN ACRE INTO ROODS AND PERCHES.

Perches.	0 Rood.	1 Rood.	2 Roods.	3 Roods.	Perches.	0 Rood.	1 Rood.	2 Roods.	3 Roods.
0	·000	·250	·500	·750	21	·131	·381	·631	·881
1	·006	·256	·506	·756	22	·137	·387	·637	·887
2	·012	·262	·512	·762	23	·144	·394	·644	·894
3	·019	·269	·519	·769	24	·150	·400	·650	·900
4	·025	·275	·525	·775	25	·156	·406	·656	·906
5	·031	·281	·531	·781	26	·162	·412	·662	·912
6	·037	·287	·537	·787	27	·169	·419	·669	·919
7	·044	·294	·544	·794	28	·175	·425	·675	·925
8	·050	·300	·550	·800	29	·181	·431	·681	·931
9	·056	·306	·556	·806	30	·187	·437	·687	·937
10	·062	·312	·562	·812	31	·194	·444	·694	·944
11	·069	·319	·569	·819	32	·200	·450	·700	·950
12	·075	·325	·575	·825	33	·206	·456	·706	·956
13	·081	·331	·581	·831	34	·212	·462	·712	·962
14	·087	·337	·587	·837	35	·219	·469	·719	·969
15	·094	·344	·594	·844	36	·225	·475	·725	·975
16	·100	·350	·600	·850	37	·231	·481	·731	·981
17	·106	·356	·606	·856	38	·237	·487	·737	·987
18	·112	·362	·612	·862	39	·244	·494	·744	·994
19	·119	·369	·619	·869	40	·250	·500	·750	1·000
20	·125	·375	·625	·875					

N.B.—To convert Decimal Fractions of an Acre into Roods and Perches, multiply the decimal first by 4 and then by 40, preserving the same number of decimals in the product.

	Examples—	Acres.	Acres.
		633·357	527·013
		4	4
		1·428	·052
		40	40
A.	R.	17·120	2·080
633	1 17		527 0 2



# PARISH OF BALFRON,

IN THE

## COUNTY OF STIRLING.

No. on Plan.	Area in Acres.	Description.	No. on Plan.	Area in Acres.	Description.
1	.123	Wood.		137-366	<i>Brought forward.</i>
2	.398	Rough pasture.	32	2-756	Parish road.
3	.977	Forth & Clyde Junction	33	20-870	Arable.
		Railway (part of) &	34	7-285	Arable.
		rough pasture.	35	.157	Wood.
4	2-121	Wood.	36	14-374	Arable.
5	8-397	Arable & trees.	37	.527	Wood.
6	6-963	Arable & trees.	38	2-519	Arable.
7	.251	Road.	39	.176	Wood.
8	3-385	Turnpike road.	40	.292	House, garden, & yard
9	10-467	Arable.	41	2-916	Arable & stream.
10	.850	Houses, sheds, garden,	42	.213	Wood & slope.
		yard, road, & pond.	43	.528	Arable.
11	1-354	Arable.	44	5-624	Arable.
12	8-853	Arable.	45	4-279	Arable.
13	1-441	Arable, sheds, & foot-	46	5-337	Arable.
		path.	47	2-813	Arable.
14	1-100	Arable.	48	27-031	Heathy pasture and
15	2-475	Forth & Clyde Junction			stream.
		Railway (part of),	49	9-322	Heathy & rough pasture
		arable, & slope.	50	2-678	Rough pasture.
16	.201	Road.	51	22-083	Arable & stream.
17	.924	Arable.	52	7-100	Heathy pasture and
18	5-275	Arable.			stream.
19	10-381	Arable & road.	53	18-218	Arable.
20	4-125	Arable & stream.	54	14-314	Arable.
21	.951	Wooded slope, stream,	55	11-889	Arable & stream.
		& rough pasture.	56	17-825	Arable.
22	9-485	Arable.	57	1-311	Houses, gardens, yards,
23	.676	Houses, garden, yard,			stream, & road.
		arable, & road.	58	29-829	Arable, rough pasture,
24	.257	Wood.			stream, & footpath.
25	5-099	Arable.	59	13-156	Arable, rough pasture,
26	7-909	Arable.			& stream.
27	5-405	Arable.	60	2-588	Rough pasture.
28	7-798	Rough pasture & stream	61	8-398	Arable, footpath, and
29	7-515	Arable.			stream.
30	11-494	Arable.	62	5-090	Arable.
31	10-716	Arable, rough pasture,	63	5-083	Arable.
		& stream.			
	137-366	<i>Carried forward.</i>		403-947	<i>Carried forward.</i>

## PARISH OF BALFRON.

No. on Plan.	Area in Acres.	Description.	No. on Plan.	Area in Acres.	Description.
	403·947	<i>Brought forward.</i>		2774·718	<i>Brought forward.</i>
64	26·564	Arable, footpath, and stream.	104	2·348	Rough pasture.
65	·258	Wood.	105	·243	House, garden, & yard
66	·628	Occupation road.	106	7·970	Rough pasture & footpaths.
67	1·280	Houses, garden, yard, & arable.	107	45·675	Arable & stream.
68	7·735	Arable.	108	15·531	Arable, slope, & streams
69	·524	Arable.	109	2·139	Wood & stream.
70	7·965	Arable.	110	1·166	Houses, garden, yard, arable, & road.
71	6·216	Arable & stream.	111	1·036	Arable & trees.
72	16·205	Wood & stream.	112	6·337	Arable & stream.
73	·739	Rough pasture & footpath.	113	16·278	Arable & stream.
74	8·267	Arable, footpath, and stream.	114	13·258	Arable & stream.
75	6·471	Heathy pasture & footpath.	115	25·692	Arable.
78	47·331	Heathy pasture.	116	10·453	Rough pasture.
79	8·882	Arable, rough pasture, footpath, & pond.	117	15·614	Arable & stream.
80	4·371	Heathy pasture and stream.	118	14·781	Arable & stream.
81	14·827	Arable & stream.	119	15·068	Arable & stream.
82	3·041	Rough pasture.	120	11·033	Arable & stream.
83	119·893	Heathy & rough pasture, quarries, & footpath.	121	5·978	Arable & stream.
84	22·894	Rough pasture.	122	9·904	Arable & stream.
85	7·250	Arable & stream.	123	24·000	Arable & stream.
86	8·266	Arable.	124	21·516	Arable & stream.
87	7·980	Arable & stream.	125	·315	Rough pasture.
88	10·440	Arable.	126	18·878	Rough pasture & stream
89	8·630	Arable, stream, & pond	127	9·527	Rough pasture.
90	6·445	Arable & stream.	128	6·077	Arable.
91	107·732	Heathy pasture.	129	9·131	Arable & stream.
92	1793·514	Heathy pasture, old quarry, footpaths, & streams.	130	·283	House, garden, & yard
93	1·797	Private road.	131	1·720	Arable, house, & road.
94	5·468	Arable.	132	28·925	Rough pasture & stream
95	19·508	Rough pasture.	133	13·007	Rough pasture.
96	1·600	Rough pasture.	134	37·556	Rough pasture.
97	4·198	Arable.	135	44·057	Rough pasture & rocks
98	9·587	Arable & stream.	136	68·798	Rough pasture.
99	6·601	Arable & streams.	137	40·307	Rough pasture & rocks
100	·592	Wood.	138	·086	Sheepfold.
101	·428	Wood.	139	44·728	Rough pasture.
102	31·261	Arable & streams.	140	25·449	Arable.
103	35·383	Rough pasture, slope, & stream.	141	19·918	Arable & stream.
			142	·567	Wood.
			143	9·696	Parish road.
			144	·563	Wood.
			145	14·617	Arable.
			146	4·983	Rough pasture.
			147	5·728	Arable & stream.
			148	1·832	Rough pasture.
			149	·064	Arable.
			150	2·110	Rough pasture.
			151	13·222	Arable.
	2774·718	<i>Carried forward.</i>		3462·882	<i>Carried forward.</i>

PARISH OF BALFRON.

No. on Plan.	Area in Acres.	Description.	No. on Plan.	Area in Acres.	Description.
	3462·882	<i>Brought forward.</i>		3928·626	<i>Brought forward.</i>
152	·242	Road.	200	·824	Arable.
153	·140	Arable.	201	22·818	Rough pasture.
154	3·310	Arable.	202	2·142	Rough pasture.
155	3·258	Rough pasture & stream	203	160·962	Rough pasture & rocks
156	14·614	Arable & stream.	204	·141	Rough pasture.
157	·321	House, garden, & yard	205	·375	Rough pasture.
158	2·576	Arable & road.	206	·116	Wood.
159	3·383	Arable.	207	·242	Arable.
160	·395	House & arable.	208	·360	Arable.
161	21·454	Arable & stream.	209	·227	House, garden, & yard
162	15·104	Arable & stream.	210	10·385	Arable & trees.
163	24·690	Arable & stream.	211	·232	Rough pasture.
164	12·599	Arable & stream.	212	12·864	Arable.
165	·277	Arable.	213	·226	Wood.
166	4·722	Rough pasture & stream	214	10·696	Arable.
167	·722	Arable.	215	·346	Wood.
168	34·943	Arable & stream.	216	·725	Wood.
169	·446	House & arable.	217	10·743	Arable.
170	·163	Wood.	218	9·509	Arable & road.
171	1·741	Arable.	219	·884	Arable.
172	38·552	Rough pasture & stream	220	4·023	Arable.
173	91·112	Rough pasture & rocks	221	·456	Wood.
174	54·890	Rough pasture & stream	222	·040	Arable.
175	4·120	Wooded slope & stream	223	10·220	Arable.
176	16·780	Rough pasture.	224	8·521	Forth & Clyde Junction Railway (part of).
177	·154	Wood.			
178	18·703	Rough pasture & stream	225	6·461	Arable & furze.
179	11·600	Arable & stream.	226	1·344	Wood.
180	·270	Arable.	227	9·505	Arable.
181	·472	Arable.	228	2·151	Wood.
182	·782	Rough pasture & slope	229	14·500	Arable & pond.
183	1·869	Rough pasture.	230	8·762	Arable.
184	1·618	Rough pasture.	231	·682	Arable.
185	5·519	Wood & stream.	232	4·149	Heathy pasture and stream.
186	1·091	Rough pasture.			
187	·755	Rough pasture.	233	19·226	Arable & road.
188	1·598	Wood & slope.	234	1·443	Arable.
189	·027	Arable.	235	9·214	Arable & road.
190	·261	Rough pasture.	236	·648	Arable.
191	·216	Arable.	237	·626	Houses, garden, & yard
192	·302	Arable.	238	13·053	Arable.
193	48·755	Arable, slope, rough pasture & gravel pit.	239	3·536	Heathy pasture.
194	·598	Private road.	240	15·041	Arable.
195	·365	Arable.	241	12·561	Arable.
196	2·616	Rough pasture & foot- path.	242	10·609	Arable.
197	·549	Houses & arable.	243	7·665	Arable.
198	·516	Arable.	244	5·658	Arable.
199	16·554	Arable & slope.	245	·139	Arable.
			246	4·700	Arable.
			247	·404	Arable & trees.
	3928·626	<i>Carried forward.</i>		4348·780	<i>Carried forward.</i>

## PARISH OF BALFRON.

No. on Plan.	Area in Acres.	Description.	No. on Plan.	Area in Acres.	Description.
	4348·780	<i>Brought forward.</i>		4682·225	<i>Brought forward.</i>
248	·340	Private road & pond.	294	10·266	Arable, pond, & road.
249	5·695	Arable.	295	5·565	Arable & road.
250	·117	Wood.	296	19·982	Arable.
251	·747	Houses, garden, & yard	297	7·880	Arable.
252	·767	Arable & trees.	298	10·273	Rough pasture.
253	10·486	Arable & rough pasture	299	5·664	Arable.
254	16·177	Arable.	300	2·668	Rough pasture.
255	3·210	Wood.	301	10·210	Arable.
256	13·669	Arable, rough pasture, & stream.	302	18·184	Arable.
257	10·777	Arable.	303	4·817	Turnpike road.
258	14·148	Arable.	304	7·567	Arable.
259	47·043	Arable.	305	8·580	Arable.
260	2·802	Wood.	306	·302	House, garden, & yard
261	15·532	Arable & road.	307	5·932	Arable.
262	3·035	Wood & stream.	308	·523	Arable.
263	2·663	Wood & stream.	309	4·985	Arable.
264	14·258	Arable.	310	·693	Houses, garden, yard, arable, & road.
265	2·142	Wood & stream.	311	1·204	Wood.
266	·209	Private road.	312	6·549	Arable.
267	11·665	Arable, road, &c.	313	7·880	Arable.
268	15·181	Arable.	314	7·320	Arable & wood.
269	·791	Wood.	315	·042	Wood.
270	·821	Wood.	316	7·334	Arable.
271	19·040	Arable & road.	317	5·101	Arable.
272	6·450	Parish road.	318	·823	Arable.
273	8·210	Wood & stream.	319	·131	Wood.
274	14·509	Arable & stream.	320	·106	House & waste.
275	9·077	Arable.	321	4·706	Arable.
276	7·274	Arable, rough pasture, & stream.	322	·328	House, garden, & arable
277	·545	Private road.	323	2·877	Arable & house.
278	3·427	Wooded slope, rough pasture, & stream.	324	1·983	Arable.
279	3·326	Arable.	325	2·772	Arable.
280	1·116	Houses, garden, yard, & road.	326	7·610	Arable.
281	·259	Wood.	327	·539	House, garden, yard, & arable.
282	·353	Wood.	328	7·890	Arable, rough pasture, & wood.
283	·507	Wood.	329	·495	Wood.
284	1·138	Wood.	330	·381	Arable.
285	5·811	Arable.	331	·713	Public road.
286	5·063	Arable.	332	7·168	Rough pasture.
287	7·266	Arable.	333	4·358	Rough pasture & foot- path.
288	·246	Wood.	334	3·701	Arable & rough pasture
289	8·160	Arable.	335	7·720	Arable & rough pasture
290	3·705	Parish road.	336	·377	Wood.
291	10·167	Arable.	337	3·203	Arable.
292	18·370	Arable.	338	1·658	Arable.
293	7·151	Arable.	339	2·178	Arable.
	4682·225	<i>Carried forward.</i>		4903·463	<i>Carried forward.</i>

PARISH OF BALFRON.

5

No. on Plan.	Area in Acres.	Description.	No. on Plan.	Area in Acres.	Description.
	4903·463	<i>Brought forward.</i>		5035·817	<i>Brought forward.</i>
340	4·721	Arable.	378	4·383	Arable.
341	2·518	Arable.	379	2·650	Houses & gardens.
342	3·354	Arable & footpath.	380	·943	Arable.
343	6·590	Arable, rough pasture, &c.	381	2·555	Houses, gardens, and yards.
344	·966	Arable & footpath.	382	3·284	Turnpike road.
345	1·391	House, garden, yard, & road.	383	1·882	Houses & gardens.
			384	3·134	Houses & gardens.
346	3·779	Arable.	385	·237	Arable.
347	5·952	Arable.	386	1·027	Arable.
348	3·540	Wood & stream.	387	·997	Houses, gardens, and
349	4·579	Ornamental ground & rough pasture.			arable.
			388	·560	Arable & trees.
350	22·020	House, ornamental ground, road, and stream.	389	·419	House, garden, & yard
			390	1·009	Arable.
			391	·278	House, yard, & road.
351	·968	Houses, arable, trees, & stream.	392	1·068	Arable.
			393	·686	Houses, garden, & road
352	4·160	Arable.	394	1·920	Public roads.
353	8·508	Arable & footpath.	395	3·762	Arable & shed.
354	2·070	Arable & footpath.	396	1·024	Houses, garden, and
355	1·725	Arable & footpath.			arable.
356	1·785	Arable.	397	1·034	Houses & arable.
357	8·088	Houses, gardens, and yards.	398	1·080	Arable.
			399	12·172	Arable.
358	4·355	Arable.	400	1·911	Parish road.
359	3·349	Arable.	401	·763	Houses, gardens, and
360	7·200	Arable.			yards.
361	1·699	Wood.	402	1·408	Arable.
362	4·598	Houses, gardens, yards, & slope.	403	·414	Houses, gardens, road, & arable.
			404	·884	Arable.
363	4·210	Arable.	405	2·215	Arable.
364	3·030	Arable.	406	1·026	Arable.
365	·559	Wood.	407	2·907	Heathy pasture.
366	2·766	Arable.	408	·377	Wood.
367	·304	Arable.	409	2·805	Arable.
368	·434	Arable.	410	·445	House & garden.
369	·948	Houses, gardens, yards, & arable.	411	·510	Arable.
			412	1·015	Arable.
370	·322	House, garden, and arable.]	413	·199	House & garden.
			414	4·614	Arable.
371	·848	Houses, garden, and arable.	415	5·313	Arable.
			416	3·060	Arable.
372	4·654	Arable.	417	5·058	Arable.
373	·657	House & garden.	418	3·822	Arable.
374	2·744	Houses, gardens, yards, & quarry.	419	3·965	Arable.
			420	·635	Arable & ruin.
375	1·069	Arable.	421	·377	House & garden.
376	1·065	Arable & ruin.	422	1·277	Arable & trees.
377	·834	Houses & gardens.			
	5035·817	<i>Carried forward.</i>		5126·921	<i>Carried forward.</i>

## PARISH OF BALFRON.

No. on Plan.	Area in Acres.	Description.	No. on Plan.	Area in Acres.	Description.
	5126·921	<i>Brought forward.</i>		5314·301	<i>Brought forward.</i>
423	·732	Houses, garden, and arable.	466	·633	Heathy pasture.
424	·844	Houses, garden, and arable.	467	·699	Curling pond.
425	·532	Church & graveyard.	468	·418	Wood.
426	·731	Arable, ruins, road, & trees.	469	12·828	Heathy pasture.
427	4·688	Arable & trees.	470	3·224	Arable.
428	·761	House, garden, yard, & road.	471	·925	Houses, garden, yards, & arable.
429	5·228	Arable.	472	7·236	Arable.
430	6·502	Arable.	473	8·946	Arable.
431	1·515	Arable.	474	·538	Wood & stream.
432	·431	House, garden, & rough pasture.	475	·234	Garden.
433	4·872	Arable.	476	12·018	Arable & road.
434	5·408	Arable.	477	9·636	Arable.
435	5·658	Arable.	478	1·187	House, garden, yard, arable, & road.
436	4·203	Arable.	479	9·771	Arable & trees.
437	3·403	Arable.	480	21·809	Arable, rough pasture, & footpath.
438	·267	Wood.	481	17·772	Arable.
439	10·492	Arable.	482	16·691	Arable.
440	8·491	Arable.	483	7·943	Heathy pasture.
441	8·741	Arable & footpath.	484	133·272	Heathy pasture.
442	15·883	Arable, road, pond, &c.	485	42·700	Heathy pasture.
443	9·881	Arable.	486	11·742	Arable & road.
444	·722	Rough pasture & road.	487	16·215	Wood.
445	·251	Houses, garden, & yard	488	12·404	Arable & footpath.
446	·708	Arable.	489	10·218	Arable.
447	8·692	Arable.	490	·919	House, garden, yard, arable, wood, & road
448	3·495	Arable.	491	9·454	Arable, &c.
449	4·636	Arable, footpath, and trees.	492	·633	Arable.
450	1·363	House, garden, yards, wood, & road.	492a	·521	Road.
451	9·428	Arable.	493	1·420	Furze & pond.
452	10·462	Arable.	494	33·534	Heathy & rough pasture & road.
453	·202	Wood.	495	10·528	Arable, &c.
454	9·724	Arable & footpath.	496	11·024	Arable.
455	6·356	Arable & footpath.	497	·436	Wood.
456	13·325	Arable.	498	11·152	Arable.
457	1·048	Wood.	499	·218	Wood.
458	3·105	Arable.	500	8·784	Arable, furze, & road.
459	3·218	Arable & trees.	501	1·230	Houses, garden, and arable.
460	·224	Private road.	502	·707	Arable.
461	3·147	Arable & trees.	503	·434	Rough pasture.
462	2·401	Arable & trees.	504	·608	Rough pasture & stream
463	1·545	Arable & trees.	505	4·822	Arable & rough pasture
464	3·913	Parish road.	506	4·227	Arable, slope, rough pasture, & stream.
465	·152	Furze.	507	4·324	Arable.
	5314·301	<i>Carried forward.</i>		5778·335	<i>Carried forward.</i>

PARISH OF BALFRON.

No. on Plan.	Area in Acres.	Description.	No. on Plan.	Area in Acres.	Description.
	5778·335	<i>Brought forward.</i>		6078·032	<i>Brought forward.</i>
508	9·173	Arable.	551	·382	Houses & yard.
509	7·225	Wooded slope & stream	552	6·737	Arable.
510	4·651	Arable & footpath.	553	8·724	Arable & stream.
511	7·180	Arable & slope.	554	8·649	Arable, &c.
512	7·478	Arable & footpath.	555	10·146	Arable, &c.
513	9·767	Arable & footpath.	556	4·765	Arable.
514	3·419	Rough pasture & stream	557	·678	Houses, garden, arable, & road.
515	12·872	Parish road.			
516	1·459	Houses, garden, yard, wood, arable, stream, & road.	558	11·744	Arable & stream.
			559	24·199	Arable.
517	·778	House, garden, arable, & road.	560	11·813	Arable & stream.
			561	·356	House & garden.
518	·821	Arable.	562	3·778	Rough pasture & footpath.
519	1·768	Wooded slope & rough pasture.	563	4·398	Arable, house, & slope
			564	11·281	Arable, slope, & stream
520	6·454	Arable, slope, stream, & furze.	565	4·233	Arable.
			566	14·082	Rough pasture.
521	3·698	Arable.	567	2·546	Arable.
522	3·378	Arable.	568	6·602	Arable & stream.
523	15·239	Arable.	569	5·483	Arable & footpath.
524	6·085	Arable.	570	18·079	Arable & footpath.
525	6·088	Arable.	571	·515	House, garden, & yard
526	·422	Arable.	572	26·720	Arable.
527	3·721	Arable.	573	12·972	Arable & footpath.
528	1·673	Houses, gardens, yard, arable, & road.	574	19·589	Arable, heathy pasture, slope, & stream.
			575	6·371	Rough pasture & stream
529	7·513	Arable.	576	13·622	Arable & footpath.
530	9·872	Arable.	577	·260	House, garden, and arable.
531	·723	Road & furze.			
532	8·696	Arable.	578	1·665	Arable.
533	9·922	Arable.	579	21·745	Arable & footpath.
534	13·124	Arable.	580	1·522	Rough pasture.
535	6·685	Arable & furze.	581	·706	Houses, garden, arable, & road.
536	4·521	Rough pasture.			
537	11·936	Rough pasture.	582	·529	House, garden, and arable.
538	4·099	Arable.			
539	12·669	Arable.	583	4·202	Arable.
540	5·538	Arable.	584	4·756	Arable.
541	39·398	Arable, furze, & footpath.	585	5·048	Arable.
			586	2·506	Arable.
542	·627	Rough pasture.	587	1·445	Houses, garden, yard, & arable.
543	·327	Arable.			
544	4·715	Arable.	588	15·542	Arable.
545	5·646	Arable.	589	15·282	Arable & road.
546	14·169	Arable.	590	6·880	Arable.
547	·514	Private road.	591	·246	Wood.
548	16·748	Arable & stream.	592	·217	Wood.
549	8·471	Arable.	593	10·652	Arable.
550	·435	Rough pasture.			
	6078·032	<i>Carried forward.</i>		6409·699	<i>Carried forward.</i>

No. on Plan.	Area in Acres.	Description.	No. on Plan.	Area in Acres.	Description.
	6409·699	<i>Brought forward.</i>		6703·383	<i>Brought forward.</i>
594	8·768	Arable & trees.	638	·947	Wood.
595	2·512	Arable.	639	7·371	Arable.
596	·143	Houses & yard.	640	·202	Arable.
597	5·012	Rough pasture.	641	4·569	Arable.
598	2·410	Arable.	642	10·610	Arable & ruin.
599	·572	House, garden, arable, & stream.	643	2·651	Arable.
600	978	Furze & trees.	644	·599	Wood & stream.
601	11·623	Arable.	645	15·585	Arable & stream.
602	7·732	Arable & stream.	646	10·559	Arable & stream.
603	5·935	Arable.	647	13·401	Arable & road.
604	1·337	Arable.	648	·853	House, yard, garden, & arable.
605	5·879	Arable.	649	1·211	Wood & stream.
606	9·469	Arable & stream.	650	2·284	Arable & stream.
607	11·231	Arable & stream.	651	9·144	Arable.
608	6·705	Arable.	652	7·819	Arable.
609	·931	Arable.	653	1·531	Wood, arable, & ruin.
610	2·352	Rough pasture.	654	6·592	Arable.
611	12·588	Arable.	655	7·126	Arable & stream.
612	1·456	Rough pasture.	656	6·987	Wood & stream.
613	2·863	Rough pasture, stream, & footpath.	657	103·792	Rough pasture, marsh, & streams.
614	31·472	Rough pasture, slope, & stream.	658	15·063	Arable & stream.
615	5·991	Arable, slope, & stream	659	11·084	Rough pasture.
616	·990	Arable.	660	12·452	Rough pasture.
617	·365	House, garden, & yard	661	14·271	Wood & streams.
618	5·326	Arable.	662	7·980	Arable & furze.
619	7·594	Trust road.	663	9·810	Arable & furze.
620	6·133	Wood.	664	·732	Arable.
621	8·153	Arable.	665	7·466	Arable, stream, & road
622	12·738	Arable, stream, & foot- path.	666	12·135	Arable & stream.
623	20·180	Arable & footpath.	667	12·004	Arable & rough pasture
624	13·719	Arable.	668	8·799	Rough pasture & stream
625	12·228	Arable & stream.	669	8·607	Rough pasture.
626	·299	Houses, garden, & yard	670	16·308	Wood.
627	13·771	Arable, stream, & foot- path.	671	27·550	Rough pasture & stream
628	2·030	Arable & stream.	672	108·986	Rough pasture, rocks, & streams.
629	·753	Wood.	673	36·247	Rough pasture, rocks, & stream.
630	4·894	Arable, stream, & trees	674	13·984	Arable.
631	2·602	Arable & trees.	675	13·438	Arable.
632	2·912	Arable & trees.	676	8·982	Arable.
633	6·865	Arable & footprth.	677	2·221	Wood.
634	8·136	Arable & footpath.	678	5·136	Arable.
635	·604	Houses, garden, yard, arable, & road.	679	·625	Wood.
636	11·655	Arable.	680	·295	Rough pasture.
637	13·778	Arable.	681	12·432	Arable.
			682	1·318	Wood & pasture.
			683	8·174	Arable.
	6703·383	<i>Carried forward.</i>		7293·315	<i>Carried forward.</i>



PARISH OF BALFRON.

No. on Plan.	Area in Acres.	Description.	No. on Plan.	Area in Acres.	Description.
	7293·315	<i>Brought forward.</i>		7449·621	<i>Brought forward.</i>
684	6·840	Arable & gravel pit.	730	6·739	Arable.
685	6·002	Arable & road.	731	12·169	Arable.
686	2·407	Road.	732	12·301	Wood, stream, & road.
687	13·770	Arable.	733	6·379	Arable.
688	·152	Wood.	734	·819	Brushwood & rough pasture.
689	1·085	House, garden, & yard	735	1·185	Arable & streams.
690	4·385	Arable.	736	·647	Wood.
691	4·265	Arable.	737	8·111	Arable.
692	·840	Garden.	738	7·324	Arable.
693	14·510	Wood.	739	1·078	Arable & wood.
694	17·136	Arable, wood, & stream	740	7·404	Arable.
695	1·088	Arable.	741	35·871	Wood, streams, & footpaths.
696	·226	Rough pasture & stream	742	·348	Arable.
697	2·629	Arable.	743	19·424	Stream (Endrick Water).
698	4·622	Arable.	744	1·354	Rough pasture & arable
699	1·733	Turnpike road.	745	3·151	Arable.
700	·134	House & garden.	746	·288	House, garden, & yard
701	3·571	Arable & wood.	747	13·332	Arable & rough pasture
702	·677	Wood.	748	·797	Rough pasture & footpath.
703	3·613	Wood & roads.	749	·860	Occupation road.
704	6·345	Arable.	750	·249	Arable.
705	5·004	Wood.	751	·507	House, ruin, & road.
706	2·037	Arable	752	20·309	Arable & slope.
707	2·700	Arable.	753	4·723	Arable.
708	·309	Wood.	754	4·051	Arable.
709	1·378	House, garden, & yard	755	10·517	Arable.
710	·314	Wood.	756	1·664	Arable.
711	1·247	Arable.	757	1·117	Brushwood & arable.
712	·446	Houses & gardens.	758	2·663	Wood.
713	·927	Arable.	759	·643	House, garden, yard, road, & arable.
714	·936	Houses & gardens.	760	·741	Rough pasture.
715	·522	House, garden, yard, & road.	761	11·494	Arable & footpath.
716	1·838	Arable.	762	14·254	Arable.
717	·327	House & garden.	763	10·497	Arable & slope.
718	4·388	Arable.	764	3·409	Arable.
719	7·861	Arable & stream.	765	43·290	Arable, footpath, and stream.
720	1·989	Arable, stream, & footpath.	766	·254	Arable.
721	·451	Slope & footpath.	767	·930	Stream (Endrick Water).
722	1·708	Houses, yards, & road.	768	3·264	Arable.
723	10·619	Arable.	769	17·169	Arable.
724	·423	Wood.	770	·790	Wood.
725	1·981	Wood, footpath, and stream.	771	·610	Rough pasture.
726	3·192	Reservoir & stream.	772	·362	Wood.
727	8·262	Arable.			
728	·405	Arable.			
729	1·012	House, garden, yard, arable, & road.			
	7449·621	<i>Carried forward.</i>		7742·709	<i>Carried forward.</i>

## PARISH OF BALFRON.

No. on Plan.	Area in Acres.	Description.	No. on Plan.	Area in Acres.	Description.
	7742·709	<i>Brought forward.</i>		7784·837	<i>Brought forward.</i>
773	1·219	Arable & footpath.	782	7·256	Arable.
774	1·724	Stream (Endrick Water).	783	9·472	Arable.
			784	1·286	Houses, garden, yard, & road.
775	2·593	Rough pasture.			
776	5·581	Arable & stream.	785	15·994	Arable.
777	3·154	Rough pasture & stream	786	·254	Wood.
778	2·011	Stream (Endrick Water).	787	11·033	Arable & stream.
			788	1·091	Private road.
779	19·600	Arable & stream.	789	6·006	Arable.
780	4·144	Rough pasture.	790	10·119	Arable.
781	2·102	Rough pasture.	791	·430	Arable & trees.
	7784·837	<i>Carried forward.</i>		7847·778	

## RECAPITULATION.

7743·076	Land.
64·749	Public roads.
11·973	Railways.
27·980	Water.
7847·778	Total Area of the Parish of Balfron, in the County of Stirling.

# INDEX TO PLACES

IN THE

PARISH OF BALFRON.

COUNTY OF STIRLING.

Name of Place.	No. of Sheet.		Descriptive Remarks.
	6-inch scale.	25·344-inch scale.	
Balfron .....	XV.	13	The parish village
Balfron Station .....	XVI.	16	
Balgair .....	XV.	15	A dilapidated mansion.
Balgair Muir .....	"	11, 12, 15	
Balafork .....	"	12	A farmsteading & public house
Ballindallock .....	XXI.	13	An old mansion house.
Ballindallock Mill .....		1	
Ballindallock Muir .....	XV.	1	A cotton mill.
Blackhouse .....	"	10, 11, 13,	A small farmsteading.
Blairveggan Burn .....		14	
Boquhan Burn .....	"	15	
Boquhan Burn .....	XXI.	11, 15	
Boquhan Burn .....	XVI.	1	
Branch of the British Linen Company's Bank .....	XV.	5, 9	
Broughmore .....	"	13	A farmsteading.
Cauldstream Burn .....	"	15	
Cairnhall .....	"	9, 13	
Camoquhill Douglas .....	"	13	A farmsteading.
Church .....	"	13	A farmsteading.
Clachan Burn .....	"	13	The parish church.
Craigend .....	"	13	
Cremannan Muir .....	"	12	A farmsteading.
Croftalpine .....	"	9, 10	
Cumming's Glins .....	"	15	A farmsteading.
Dalfoil .....	"	15	A small farmsteading.
Dalhilloch .....	"	14	A farmsteading.
Drumtie Burn .....	"	12	A farmsteading.
Easter Ballochairn .....	"	10	
Easter Glins .....	"	15	A farmsteading.
Edinbellie .....	XVI.	5	A farmsteading.
Endrick Bridge .....	XV.	14	A farmsteading.
Endrick Water .....	XXI.	1	
Fintry Hills .....	"	1, 2, 3, 4	
Forth & Clyde Junction Railway .....	XIV.	12, 16	

Name of Place.	No. of Sheet.		Descriptive Remarks.
	6-inch scale.	25·344-inch scale.	
Free Church .....	XV.	13	
Gaisland .....	XIV.	12	A farmsteading.
Gardenhouse .....	XXI.	2	A cothouse.
Garronhead .....	XV.	15	A small farmsteading.
Glenfoot .....	XIV.	12	A farmsteading.
Glenhead .....	XV.	9	A farmsteading.
Gorbals House .....	„	13	A dwelling house & offices.
Graystone .....	XXI.	2	A farmsteading.
Harvieston .....	XV.	15	A dwelling house.
Hillhead .....	„	13	A row of houses.
Hillhead .....	„	13	Two cottages & offices.
Hill of Balgair .....	„	15	Two farmsteadings.
Holm Burn .....	„	10, 11, 14,	
Honeyholm .....	„	14	A neat cottage.
Indians .....	XIV.	16	A small farmsteading.
Keirhill .....	XV.	13	A farmsteading.
Keyston .....	XVI.	9	An old farmsteading in ruins
Kilfasset .....	XXI.	1	A farmsteading.
Knockingalloch .....	XV.	11	
Lernock Burn .....	„	12, 16	
Lernock T.P. ....	„	16	
Little Camoquhill .....	„	13	A small farmsteading.
Little Drumfrie .....	„	10	
Loanhead .....	„	15	A dwelling house.
Loaningside .....	„	15	A small farmsteading.
Mains of Glins .....	XVI.	9	A farmsteading.
Meikle Camoquhill .....	XIV.	16	A farmsteading.
Mollinclerich .....	XV.	13	A cottage.
Neil's Burn .....	„	13	
Nether Glins .....	XXI.	4	A good farmsteading.
Over Glins .....	XV.	16	A small farmsteading.
Park .....	„	9	A farmsteading.
Post Office .....	„	9	Also, a money order office.
Pow Burn .....	XVI.	5	
Printers' Row .....	XXI.	1	A row of houses.
Provanston .....	XV.	16	A good farmsteading.
Provanston Burn .....	„	15, 16	
Rashiehill .....	„	16	A farmsteading.
Rinnans .....	„	13	A farmsteading.
Shian .....	„	13	A farmsteading.

Name of Place.	No. of Sheet.		Descriptive Remarks.
	6-inch scale.	25 3/4-inch scale.	
Skiddaw . . . . .	XV.	16	A prominent feature.
Spinner Street . . . . .	„	13	„
Spittal . . . . .	„	13	A farmsteading.
Spoker's Loan . . . . .	„	13	A road leading from The Clachan.
The Carlin Stone . . . . .	„	11	„
The Clachan . . . . .	„	13	Formerly the principal village in the parish.
Tombreak . . . . .	„	9	A farmsteading.
Wester Balgair . . . . .	„	13	A small farmsteading.
Wester Camoquhill . . . . .	XIV.	16	A farmsteading.
Whitehouse . . . . .	XXI.	2	A farmsteading disused.
Wife with the Bratty Plaid . .	XV.	11	A flat rock on the boundary; between Perth and Stirling
Woodend . . . . .	„	14	A farmsteading.
Wester Ballochairn . . . . .	„	15	A farmsteading.



ORDNANCE SURVEY OF SCOTLAND.

BOOK OF REFERENCE TO THE PLAN

OF THE

PARISH OF BALQUHIDDER,

IN THE

COUNTY OF PERTH,

CONTAINING 56149·229 ACRES.

COLONEL SIR HENRY JAMES, R.E., F.R.S., M.R.I.A., F.G.S. &c.,  
SUPERINTENDENT OF THE SURVEY.



LONDON:

PRINTED BY GEORGE E. EYRE AND WILLIAM SPOTTISWOODE,  
PRINTERS TO THE QUEEN'S MOST EXCELLENT MAJESTY,  
FOR HER MAJESTY'S STATIONERY OFFICE.

1866.

*Price One Shilling.*

[7142-50-12/66.]





ORDNANCE SU

ARCYLL  
-SHIRE

Sithean a'  
Chatha

Beinn  
Chabhair

Bealach nan Corp

Mea

Bea Jach Dy

Fath an  
Glinne

Dubh

Gleann

CII

CALLAND

CXII

*each, with 1 Book of*

## EXPLANATORY REMARKS.

---

The scale of the Parish Plans is the 1-2500th of the actual length on the ground, and is equal to 25.344 inches to a mile, which is very approximately equal to one square inch to one acre, the square of 1.0018 inch being equal to one acre.

The length of each sheet is  $1\frac{1}{2}$  miles, and the width 1 mile, the area of each sheet is therefore 960 acres.

Each enclosure has a reference number to the area which is given in this Book.

The Braces (*f*) on the plans are to indicate that the spaces so braced are included under the same reference number.

The Altitudes in feet above the Mean Level of the Sea are written thus—31.4.

The Scale of the Plans of the County is 6 inches to a mile, and each sheet contains the same area as 16 sheets of the Parish Plans. There is therefore a double reference number to each sheet, as VI. 9., the Roman Numerals referring to the County Plans, the Arabic Figures to the Parish Plans.

The following are the characters employed on the Ordnance Plans on the Scales of 1-2500, and 6 inches to a mile :—

County Names .....	<b>C</b>	Hundreds or Wards .....	<b>W</b>
Parishes .....	<b>P</b>	Townships .....	<b>T</b>
Extra Parochial.....	<b>E</b>	Division of Townships .....	<b>T</b>
Antiquities .....			<div style="display: flex; align-items: center;"> <div style="font-size: 3em; margin-right: 5px;">}</div> <div> <p style="margin: 0;">ROMAN</p> <p style="margin: 0;"><i>Druidical or Saxon</i></p> <p style="margin: 0;"><i>Norman or Subsequent</i></p> </div> </div>

The descriptions of the boundaries are shown by the following initials :—

Centre of Stream .....	<i>C.S.</i>	Centre of Fence .....	<i>C.F.</i>
Centre of Road .....	<i>C.R.</i>	Top of Cop .....	<i>T.C.</i>
Side of Stream or Drain ...	<i>S.S.</i> or <i>S.D.</i>	Centre of Wall .....	<i>C.W.</i>
Root of Hedge .....	<i>R.H.</i>	Defaced .....	<i>Def.</i>
Face of Wall .....	<i>F.W.</i>	Track of Stream.....	<i>T.S.</i>
Undefined.....			<i>Und.</i>

Where a change occurs in the boundaries, the symbol [o—o] is used to show the part at which the change takes place.

N.B.—To convert Decimal Fractions of an Acre into Roods and Perches, multiply the decimal first by 4 and then by 40, preserving the same number of decimals in the product.

Examples—

	Acres.		Acres.
	633·357		527·013
	4		4
	-----		-----
	1·428		·052
	40		40
	-----		-----
A. R. P.		A. R. P.	
633 1 17	17·120	527 0 2	2·080

## TABLE

FOR CONVERTING DECIMAL PARTS OF AN ACRE INTO ROODS AND PERCHES.

Perch.	0 Rood.	1 Rood.	2 Roods.	3 Roods.	Perch.	0 Rood.	1 Rood.	2 Roods.	3 Roods.
0	·000	·250	·500	·750	21	·131	·381	·631	·881
1	·006	·256	·506	·756	22	·137	·387	·637	·887
2	·012	·262	·512	·762	23	·144	·394	·644	·894
3	·019	·269	·519	·769	24	·150	·400	·650	·900
4	·025	·275	·525	·775	25	·156	·406	·656	·906
5	·031	·281	·531	·781	26	·162	·412	·662	·912
6	·037	·287	·537	·787	27	·169	·419	·669	·919
7	·044	·294	·544	·794	28	·175	·425	·675	·925
8	·050	·300	·550	·800	29	·181	·431	·681	·931
9	·056	·306	·556	·806	30	·187	·437	·687	·937
10	·062	·312	·562	·812	31	·194	·444	·694	·944
11	·069	·319	·569	·819	32	·200	·450	·700	·950
12	·075	·325	·575	·825	33	·206	·456	·706	·956
13	·081	·331	·581	·831	34	·212	·462	·712	·962
14	·087	·337	·587	·837	35	·219	·469	·719	·969
15	·094	·344	·594	·844	36	·225	·475	·725	·975
16	·100	·350	·600	·850	37	·231	·481	·731	·981
17	·106	·356	·606	·856	38	·237	·487	·737	·987
18	·112	·362	·612	·862	39	·244	·494	·744	·994
19	·119	·369	·619	·869	40	·250	·500	·750	1·000
20	·125	·375	·625	·875					

# PARISH OF BALQUHIDDER,

IN THE

## COUNTY OF PERTH.

No. on Plan.	Area in Acres.	Remarks.	No. on Plan.	Area in Acres.	Remarks.
1	6·265	Wood.	39	4·639	Heathy pasture.
2	53·531	Heathy pasture.	40	·138	Wood.
3	15·137	Heathy pasture.	41	1·878	Wood, &c.
4	·457	Road.	42	2·648	Heathy pasture.
5	4·096	Arable.	43	1·299	Wood.
6	·290	Houses, gardens, and yard.	44	1·376	Wood.
7	4·829	Arable.	45	2·664	Arable.
8	13·937	Heathy pasture.	46	·838	Houses, yard, &c.
9	2·178	Arable.	47	1·215	Rough pasture.
10	·261	Houses, gardens, &c.	48	1·867	Wood.
11	5·459	Arable.	49	4·540	Heathy pasture, &c.
12	·084	House and garden.	50	·647	Wood.
13	7·735	Arable.	51	·977	Wood.
14	3·090	Rough pasture.	52	4·340	Ornamental ground.
15	1·178	Rough pasture.	53	·480	Wood.
16	·577	Houses, garden, &c.	54	8·999	Arable, road, &c.
17	·099	Road.	55	·050	House and garden.
18	10·910	Arable and road.	56	·403	Wood.
19	5·767	Arable.	57	·330	Houses, garden, and yard.
20	1·359	Wood.	58	1·376	Arable, &c.
21	9·489	Rough pasture.	59	2·855	Arable and rough pasture.
22	2·741	Arable.	60	16·965	Wood and rough pasture.
23	·364	Arable.	61	1·747	Rough pasture.
24	·533	Arable.	62	2·076	Arable and wood.
25	1·288	Arable.	63	·589	Wood.
26	·099	Garden.	64	9·986	Arable, rough pasture, and road.
27	18·357	Arable, &c.	65	12·759	Rough pasture.
28	·943	Arable, &c.	66	·710	Wood.
29	3·663	Stream.	67	·145	Houses, garden, &c.
30	1·635	Arable, house, &c.	68	·146	House and garden.
31	·370	House, garden, &c.	69	1·111	Arable.
32	7·981	Arable, &c.	70	9·817	Houses, rough pasture, &c.
33	4·069	Arable, &c.	71	·067	House, &c.
34	·635	Brushwood, &c.	72	1·719	Arable.
35	·708	Brushwood.	73	·706	Road.
36	2·155	Arable.			
37	6·021	Wood.			
38	·011	Heathy pasture.			

## PARISH OF BALQUHIDDER.

No. on Plan.	Area in Acres.	Remarks.	No. on Plan.	Area in Acres.	Remarks.
74	·201	Houses, garden, and yard.	118	·590	Houses and garden.
75	2·521	Arable.	119	2·979	Wood, &c.
76	2·018	Rough pasture.	120	21·847	Heathy pasture and wood.
77	·341	Road.	121	·380	Wood.
78	4·089	Rough pasture.	122	4·139	Arable, &c.
79	·582	House, garden, and yard.	123	·657	Arable.
80	·087	House, garden, &c.	124	1·688	Wood, rough pasture, &c.
81	4·819	Arable.	125	·993	Arable.
82	1·595	Rough pasture.	126	3·780	Arable.
83	59·845	Heathy pasture.	127	1·532	Rough pasture, wood, &c.
84	1·351	Rough pasture.			
85	1·323	Rough pasture.	128	·290	House, garden, and yard.
86	·646	Rough pasture.			
87	·340	Houses, gardens, &c.	129	·641	Houses, gardens, and yards.
88	6·295	Arable, roads, &c.			
89	·065	House and garden.	130	·576	Brushwood.
90	·186	House and garden.	131	4·542	Arable, house, &c.
91	3·168	Arable and road.	132	·562	Wood.
92	·361	Houses, gardens, &c.	133	15·854	Arable and wood.
93	10·563	Heathy pasture.	134	4·126	Wood.
94	2·487	Arable.	135	3·087	Arable, rough pasture, and wood.
95	1·647	Houses, yards, gardens, &c.	136	·148	Wood, &c. (island).
96	4·307	Arable.	137	4·562	Arable, &c.
97	·436	Arable and house.	138	2·827	Wood.
98	5·444	Arable.	139	4·292	Arable and wood.
99	8·652	Arable, &c.	140	19·481	Arable and rough pasture.
100	·434	House, garden, &c.			
101	·404	Trust road.	141	18·530	Heathy pasture.
102	·160	House, garden, and yard.	142	1·564	Brushwood.
103	·100	House and garden.	143	1·197	Wood, &c.
104	8·595	Arable, house, and road.	144	·490	House and ornamental ground.
105	16·174	Arable, &c.	145	·630	Garden.
106	·707	Brushwood.	146	1·160	Ornamental ground.
107	28·746	Arable and rough pasture.	147	2·468	Ornamental ground, house, &c.
108	5·774	Arable.	148	9·824	Arable, &c.
109	3·363	Arable and rough pasture.	149	2·277	Arable.
110	·255	House, garden, &c.	150	3·584	Arable.
111	1·146	Arable.	151	1·399	Houses, yard, garden, and roads.
112	·054	House and garden.	152	28·316	Arable, &c.
113	8·069	Arable, &c.	153	2·358	Wood.
114	5·011	Arable.	154	289·115	Loch Earn (part of).
115	18·118	Arable and rough pasture.	155	24·633	Arable and mill dam.
116	2·470	Rough pasture.	156	1·864	Arable.
117	·824	Church and wood.	157	·666	Houses, yard, garden, &c.
			158	24·326	Arable, road, and ruins.

PARISH OF BALQUHIDDER.

3

No. on Plan.	Area in Acres.	Remarks.	No. on Plan.	Area in Acres.	Remarks.
159	4.433	Stream.	205	.880	Rough pasture.
160	2.088	Wood, &c.	207	.889	Arable.
161	4.685	Public road.	208	1.310	Houses, yard, garden, &c.
162	7.182	Arable.			
163	40.918	Heathy and rough pasture.	209	2.148	Arable.
164	.196	Mill dam.	210	3.666	Rough pasture.
165	4.982	Wood.	211	6.430	Heathy and rough pasture.
166	17.781	Rough pasture.	212	3.819	Arable, &c.
167	6.059	Rough pasture.	213	7.121	Wood.
168	22.718	Wood.	214	20.428	Rough and heathy pasture, stream, &c.
169	31.271	Wood.			
170	22.312	Wood.	215	1.426	Wood.
171	2.657	Wood.	216	81.044	Heathy and rough pasture, stream, &c.
172	.263	Wood.			
173	2.096	Wood.	217	1.990	Wood.
174	4.536	Wood.	218	1.831	Wood.
175	1.511	Wood.	219	6.509	Rough pasture and wood.
176	2.689	Wood and houso.			
177	.124	House and yard.	220	.360	House and garden.
178	.136	House and garden.	221	23.149	Arable, houses, &c.
179	3.593	Wood.	222	.132	Arable.
180	4.130	Arable and wood.	223	1.913	Heathy pasture.
181	.963	Wood.	224	1.183	Wood.
182	39.751	Rough pasturo.	225	1.445	Heathy and rough pasture.
183	5.041	Stream.			
184	9.882	Rough pasturo.	226	1.416	Arable.
185	1.601	Church and grave-yard.	227	3.424	Wood and rough pasture.
186	2.959	Arable.	228	.786	Wood.
187	2.338	Wood.	229	45.799	Heathy and rough pasture.
188	11.703	Wood and rocks.			
189	5.964	Arable, &c.	230	37.318	Heathy pasture, brush-wood, house, &c.
190	1.815	Arable.			
191	.568	Garden.	231	.303	Garden, arable, &c.
192	1.562	Houses and ornamental ground.	232	1.840	Arable.
			233	2.461	Arable.
193	4.019	Arable.	234	.531	Arable, &c.
194	3.985	Arable.	235	.315	Arable and house.
195	12.734	Wood and rocks.	236	1.869	Arable.
196	18.344	Arable.	237	.319	Arable.
197	.387	Houses and yard.	238	.550	Arable.
198	.199	Houses, garden, &c.	239	45.725	Heathy pasture.
199	6.233	Arable, road, &c.	240	27.069	Arable.
200	11.116	Arable, house, &c.	241	.324	Wood.
201	12.195	Rough pasture.	242	.625	Wood.
202	24.082	Rough pasture.	243	1.489	Garden.
203	16.780	Rough pasture.	244	1.789	Ornamental ground.
204	41.728	Heathy and rough pasture.	245	.720	Houscs, ornamental ground, &c.
205	37.607	Heathy and rough pasture.	246	1.198	Ornamental ground.
			247	.805	Wood.

## PARISH OF BALQUHIDDER.

No. on Plan.	Area in Acres.	Remarks.	No. on Plan.	Area in Acres.	Remarks.
248	23·511	Wood.	293	·347	Arable.
249	1·101	Road.	294	·777	Wood.
250	39·180	Wood.	295	·231	Garden.
251	8·753	Stream.	296	·195	House and road.
252	14·105	Ornamental ground, &c.	297	·560	Wood.
253	35·638	Wood, rough pasture, and road.	298	·116	Wood (island).
254	7·180	Wood and road.	299	·739	Wood.
255	12·542	Heathy pasture and road.	300	·482	Wood.
256	15·072	Trust road.	301	2·160	Wood.
257	2·075	Arable.	302	·328	Garden.
258	1·029	Arable.	303	·836	Garden, &c.
259	3·056	Wood.	304	4·908	Arable, rough pasture, wood and road.
260	1·209	Wood.	305	1·384	Garden, &c.
261	3·731	Arable and wood.	306	·304	House, yard, &c.
262	·325	Wood.	307	3·860	Wood.
263	·520	Wood.	308	·290	Wood.
264	·490	Wood.	309	5·648	Arable, road, &c.
265	6·101	Arable.	310	11·808	Arable, wood, garden, &c.
266	2·778	Wood.	311	·094	House and garden.
267	3·575	Wood, houses, road, &c.	312	2·400	Arable.
268	21·744	Rough pasture, &c.	313	·068	House and garden.
269	1·447	Wood.	314	·730	Arable.
270	7·465	Wood.	315	42·279	Heathy pasture, wood, road, &c.
271	142·403	Wood and heathy pasture.	316	1·917	Heathy pasture (is- land).
272	3·129	Wood.	317	1·013	Wood (island).
273	·102	Wood.	318	·930	Wood.
274	14·228	Arable and wood.	319	·119	House, garden, &c.
275	10·430	Arable and wood.	320	1·470	Arable and house.
276	10·614	Arable.	321	·341	Houses, yard, garden, &c.
277	1·061	Wood.	322	1·135	Arable.
278	11·694	Arable and wood.	323	·690	Arable.
279	·207	Wood.	324	1·203	Arable.
280	·343	Houses, yard, and road.	325	2·315	Arable.
281	4·134	Houses and ornamen- tal ground.	326	·132	House, garden, &c.
282	·829	Wood.	327	3·334	Arable, wood, &c.
283	17·172	Arable, house, roads, &c.	328	·033	House and garden.
284	7·310	Arable.	329	·433	Public road.
285	1·430	Wood.	330	2·476	Arable, &c.
286	·344	Wood.	331	·273	House and yard.
287	·169	Wood.	332	2·353	Arable and house.
288	15·938	Arable, road, &c.	333	·054	House and garden.
289	·460	Wood.	334	·413	Arable (island).
290	1·342	Wood.	335	·312	Houses, yard, garden and road.
291	4·312	Arable.	336	·232	Road.
292	10·236	Arable, &c.	337	2·932	Arable, road, and marsh.



No. on Plan.	Area in Acres.	Remarks.	No. on Plan.	Area in Acres.	Remarks.
338	2·148	Arable.	375	56·023	Land subject to floods, &c.
339	·632	Arable.			
340	1·644	Arable.	376	7·992	Land subject to floods, &c.
341	·151	Houses, garden, &c.			
342	11·286	Land subject to floods, &c.	377	8·296	Arable, rough pasture, &c.
343	·245	Wood.	378	2·541	Rough pasture.
344	·757	Houses, garden, and yard.	379	·556	Houses, garden, and yard.
345	·358	Houses, garden, &c.	380	1·598	Arable.
346	1·327	Rough pasture and road.	381	·134	House, garden, &c.
347	·630	Arable, roads, &c.	382	3·251	Arable and road.
347a	·074	House and garden.	383	·521	Rough pasture, &c.
348	·111	Garden.	384	1·209	Brushwood.
349	25·692	Arable, &c.	385	1·626	Rough pasture.
350	14·388	Land subject to floods, houses, brushwood, &c.	386	4·275	Arable and brushwood.
			387	17·276	Arable, &c.
			388	·225	Houses, garden, &c.
351	·280	Houses, garden, and yard.	389	·852	Arable.
			390	·263	Houses, yard, and road.
352	145·985	Heathy and rough pasture, &c.	391	1·280	Arable.
353	17·018	Wood.	392	10·080	Arable, garden, &c.
354	3·201	Rough pasture.	393	6·305	Arable, &c.
355	51·378	Land subject to floods, marsh, brushwood, &c.	394	·608	Road.
			395	·794	Arable.
356	17·014	Land subject to floods, &c.	396	1·313	Wood, mausoleum, garden, &c.
			397	·428	Houses and yard.
357	3·729	Arable, &c.	398	1·947	Arable.
358	2·251	Arable and house.	399	4·179	Arable.
359	·185	House and garden.	400	·182	House and garden.
360	6·659	Public road.	401	·160	Houses, &c.
361	12·664	Arable.	402	4·035	Arable.
362	8·170	Arable.	403	·215	Road.
363	2·472	Arable.	404	·227	Houses, gardens, &c.
364	·117	House, garden, &c.	405	8·744	Arable.
365	·415	Houses, garden, and yard.	406	9·450	Rough pasture subject to floods.
			407	7·814	Arable subject to floods.
366	11·175	Arable, &c.			
367	30·344	Land subject to floods.	408	3·539	Arable subject to floods.
368	3·410	Public road.			
369	3·579	Arable, rough pasture, and wood.	409	23·756	Land subject to floods and stream.
370	2·528	Wood and rough pasture.	410	4·579	Land subject to floods.
			411	1·092	Houses, arable, &c.
371	·864	Rough pasture.	412	1·278	Houses and arable.
372	95·648	Heathy pasture.	413	3·163	Rough pasture.
373	40·807	Heathy and rough pasture.	414	2·236	Wood and rough pasture.
374	53·629	Wood.	415	4·030	Wood.

## PARISH OF BALQUHIDDER.

No. on Plan.	Area in Acres.	Remarks.	No. on Plan.	Area in Acres.	Remarks.
416	3·725	Rough pasture.	444	13·663	Rough pasture and stream.
417	5·126	Land subject to floods.			
418	14·861	Wood.	445	·357	Rough pasture.
419	·080	House, garden, &c.	446	·705	Houses, garden, and yard.
420	5·107	Arable.			
421	1·945	Arable.	447	1·031	Wood.
422	·288	House, garden, &c.	448	·256	Wood.
423	14·645	Arable, &c.	449	·875	Wood.
424	4·055	Arable, stream, &c.			
425	18·679	Arable, rough pasture, and stream.		3394·096	Area of the part of the Parish of Balquhiddel which is numbered.
426	3·797	Rough pasture.			
427	·970	Arable.			
428	19·040	Rough pasture and stream.			
429	8·027	Land subject to floods and stream.			
430	16·628	Rough pasture subject to floods.			
431	1·222	Arable.		51591·669	Moorland, &c.
432	1·418	Arable.		134·798	Loch Doine.
433	4·287	Arable.		558·455	Loch Voil.
434	·136	Houses and garden.		16·171	Stream.
435	2·345	Arable.		55·645	River Balvag.
436	·231	Houses and garden.		8·582	Lochan Buidhe.
437	3·052	Arable.		359·376	Loch Lubnaig (part of).
438	·964	Rough pasture.		30·437	Water.
439	1·490	Rough pasture.			
440	29·147	Arable, rough pasture, road, stream, &c.		52755·133	Area unnumbered.
441	15·970	Rough and heathy pasture.		3394·096	Area numbered.
442	·912	Wood			
443	·383	Wood.		56149·229	Total area of the Parish of Balquhiddel.

UNNUMBERED, drawn on 6-inch scale only.

## RECAPITULATION.

54643·901	Land.
30 663	Public roads.
1474·665	Water.
<hr/> 56149·229	Total area of the Parish of Balquhiddel, in the County of Perth.

# INDEX TO PLACES

IN THE

## PARISH OF BALQUHIDDER.

### COUNTY OF PERTH.

Name of Place.	No. of Sheet.		Descriptive Remarks.
	6-inch scale.	25·344-inch scale.	
Achtow - - -	CIV.	2	Houses.
Achtowmore - - -	{ XCH.	14 }	A farm house.
Allt a' Phris Ghairbh - - -	"	7	
Allt Ceann Droma - - -	"	11 & 15	
Allt Eas Domhainn - - -	"	13	
Allt na Gallanaich - - -	"	7	
Allt Stad-faodhail - - -	"	14	
Baile a'Chnoic - - -	"	7	Ruins.
Baile an Luig - - -	CIV.	1	A cottage.
Baile-aonghais - - -	"	2	
Balchnoic - - -	"	"	A cottage.
Balquhidder - - -	"	1	Parochial village.
Braes of Balquhidder - - -	{ XCH.	"	
Burn of Ample - - -	"	12	
Calair Bridge - - -	CIV.	1	
Calair Burn - - -	"	"	
Carstran - - -	XCH.	11	Houses.
Church - - -	"	13	
Clach Seallaidh - - -	CIV.	1	A cottage.
Coille Chriche - - -	XCH.	12	A large wood.
Coille na Sroine - - -	CIV.	2	A large wood.
Craggan - - -	XCH.	11	Scattered houses.
Creag Bhuic - - -	"	13	
Creag Mhullaich - - -	"	"	
Croit Ghobhainn - - -	CIV.	1	A cottage.
Culearn - - -	"	"	A cottage.
Cuilt - - -	XCH.	15	A house.
Drochaid Ceann Droma - - -	"	11	A bridge.
Dùn Beag - - -	CIV.	1	
Dun Mòr - - -	"	"	
Easter Achleskine - - -	"	2	A farm house.
Easter Ruskachan - - -	"	"	A farm house.
Edinample - - -	XCH.	12	Houses.
Edinample Castle - - -	"	"	
Edinample Mill - - -	"	"	
Edinchip - - -	"	15	A mansion.
Edinchip Farm - - -	"	11	
Eilean Dubh - - -	CIV.	1	
Falls of Edinample - - -	XCH.	12	

## INDEX TO PLACES.

Name of Place.	No. of Sheet.		Descriptive Remarks.
	6-inch scale.	25·344-inch scale.	
Frec Church - -	XCII.	11	
Gartnafuaran - -	CIV.	1	A farm house.
Glen Buckie - -	"	"	
Glen Ample - -	XCII.	12	
Glenogle - -	"	7	Houses, &c.
Glenogle, T. P. - -	"	"	
Kirkton Burn - -	"	13	
Kirkton Glen - -	"	"	
King's House Inn - -	CIV.	2	
Laggan Ruidleach - -	XCII.	7	A locality.
Letters - -	"	15	Houses, &c.
Loch Earn - -	"	11 & 12	
Lochearnhead - -	"	11	A village.
Loch Voil - -	CIV.	1	
Manse - -	XCII.	11	
Manse - -	"	13	
Meall nan Uamh - -	"	15	A mountain.
Miltown - -	"	12	Ruins.
Ogle Burn - -	"	7	
Police Office - -	"	11	
Post Office - -	"	"	
Rionnag - -	"	7	Houses, &c.
River Balvag - -	CIV.	1 & 2	
School - -	"	1	
School - -	XCII.	11	
Sgorrach Nuadh - -	"	7	Rocks.
Sliabh na Meine - -	"	8	
Stronslaney - -	CIV.	2	
Stronvar - -	"	1	A mansion.
Stronvar Bridge - -	"	"	
Tom na Croich - -	"	"	A cottage.
Tigh an Chnoic - -	XCII.	7	Ruins.
Wester Achleskine - -	"	13	Farm houses, &c.

LONDON :

Printed by GEORGE E. EYRE and WILLIAM SPOTTISWOODE,  
Printers to the Queen's most Excellent Majesty.

For Her Majesty's Stationery Office.

ORDNANCE SURVEY OF SCOTLAND.

---

BOOK OF REFERENCE TO THE PLAN

OF THE

PARISH OF BANCHORY DEVENICK

(PART OF),

IN THE

COUNTY OF KINCARDINE,

CONTAINING 7819·238 ACRES.

---

COLONEL SIR HENRY JAMES, R.E., F.R.S., M.R.I.A., F.G.S. &c.,

SUPERINTENDENT OF THE SURVEY.



LONDON :

PRINTED BY GEORGE E. EYRE AND WILLIAM SPOTTISWOODE,

PRINTERS TO THE QUEEN'S MOST EXCELLENT MAJESTY.

FOR HER MAJESTY'S STATIONERY OFFICE.

---

1866.

*Price Two Shillings and Sixpence.*

[7142-50-12/66.]

he  
ly  
to

ch

.  
n-

.  
n-  
le  
he

les

V

T

T

*it*

*F.*  
*C.*  
*V.*  
*of.*  
*S.*

he

ORDNANCE SURVEY OF SCOTLAND

---

PARISH OF BANCHORY DEVENICK

( *Part of* )

KINCARDINESHIRE

INDEX TO THE SHEETS

*Published on the Scale of  $\frac{1}{2500}$  or 25.344 Inches to a Mile.*



## EXPLANATORY REMARKS.

---

The scale of the Parish Plans is the 1-2500th of the actual length on the ground, and is equal to 25·344 inches to a mile, which is very approximately equal to one square inch to one acre, the square of 1·0018 inch being equal to one acre.

The length of each sheet is  $1\frac{1}{2}$  miles, and the width 1 mile, the area of each sheet is therefore 960 acres.

Each enclosure has a reference number to the area which is given in this Book.

The Braces (*f*) on the plans are to indicate that the spaces so braced are included under the same reference number.

The Altitudes in feet above the Mean Level of the Sea are written thus—31·4.

The Scale of the Plans of the County is 6 inches to a mile, and each sheet contains the same area as 16 sheets of the Parish Plans. There is therefore a double reference number to each sheet, as VI. 9., the Roman Numerals referring to the County Plans, the Arabic Figures to the Parish Plans.

The following are the characters employed on the Ordnance Plans on the Scales of 1-2500, and 6 inches to a mile :—

County Names .....	<b>C</b>		Hundreds or Wards .....	<b>W</b>				
Parishes .....	<b>P</b>		Townships .....	<b>T</b>				
Extra Parochial.....	<b>E</b>		Division of Townships .....	<b>T</b>				
Antiquities .....	<table style="margin: auto; border-collapse: collapse;"> <tr> <td rowspan="3" style="font-size: 3em; vertical-align: middle;">}</td> <td style="text-align: center;">ROMAN</td> </tr> <tr> <td style="text-align: center;"><i>Druidical or Saxon</i></td> </tr> <tr> <td style="text-align: center;"><i>Norman or Subsequent</i></td> </tr> </table>				}	ROMAN	<i>Druidical or Saxon</i>	<i>Norman or Subsequent</i>
}	ROMAN							
	<i>Druidical or Saxon</i>							
	<i>Norman or Subsequent</i>							

The descriptions of the boundaries are shown by the following initials :—

Centre of Stream .....	<i>C.S.</i>		Centre of Fence .....	<i>C.F.</i>
Centre of Road .....	<i>C.R.</i>		Top of Cop .....	<i>T.C.</i>
Side of Stream or Drain ...	<i>S.S.</i> or <i>S.D.</i>		Centre of Wall .....	<i>C.W.</i>
Root of Hedge .....	<i>R.H.</i>		Defaced .....	<i>Def.</i>
Face of Wall .....	<i>F.W.</i>		Track of Stream.....	<i>T.S.</i>
Undefined.....	<i>Und.</i>			

Where a change occurs in the boundaries, the symbol [o—o] is used to show the part at which the change takes place.

N.B.—To convert Decimal Fractions of an Acre into Roods and Perches, multiply the decimal first by 4 and then by 40, preserving the same number of decimals in the product.

Examples—

	Acres.		Acres.
	633'357		527'013
	4		4
	-----		-----
	1'428		.052
	40		40
A. R. P.	-----	A. R. P.	-----
633 1 17	17'120	527 0 2	2'080

## TABLE

FOR CONVERTING DECIMAL PARTS OF AN ACRE INTO ROODS AND PERCHES.

Perch.	0 Rood.	1 Rood.	2 Roods.	3 Roods.	Perch.	0 Rood.	1 Rood.	2 Roods.	3 Roods.
0	.000	.250	.500	.750	21	.131	.381	.631	.881
1	.006	.256	.506	.756	22	.137	.387	.637	.887
2	.012	.262	.512	.762	23	.144	.394	.644	.894
3	.019	.269	.519	.769	24	.150	.400	.650	.900
4	.025	.275	.525	.775	25	.156	.406	.656	.906
5	.031	.281	.531	.781	26	.162	.412	.662	.912
6	.037	.287	.537	.787	27	.169	.419	.669	.919
7	.044	.294	.544	.794	28	.175	.425	.675	.925
8	.050	.300	.550	.800	29	.181	.431	.681	.931
9	.056	.306	.556	.806	30	.187	.437	.687	.937
10	.062	.312	.562	.812	31	.194	.444	.694	.944
11	.069	.319	.569	.819	32	.200	.450	.700	.950
12	.075	.325	.575	.825	33	.206	.456	.706	.956
13	.081	.331	.581	.831	34	.212	.462	.712	.962
14	.087	.337	.587	.837	35	.219	.469	.719	.969
15	.094	.344	.594	.844	36	.225	.475	.725	.975
16	.100	.350	.600	.850	37	.231	.481	.731	.981
17	.106	.356	.606	.856	38	.237	.487	.737	.987
18	.112	.362	.612	.862	39	.244	.494	.744	.994
19	.119	.369	.619	.869	40	.250	.500	.750	1'000
20	.125	.375	.625	.875					

# PARISH OF BANCHORY DEVENICK

(PART OF),

IN THE

## COUNTY OF KINCARDINE.

No. on Plan.	Area in Acres.	Remarks.	No. on Plan.	Area in Acres.	Remarks.
524	37·394	River Deo (part of).	559	8·197	Arable.
525	7·033	Wood, rough pasture, &c.	560	12·059	Arable.
526	·291	Water.	561	·568	Houses, garden, and arable.
527	·387	Houses, yards, and gardens.	562	12·376	Arable.
528	24·073	Arable, &c.	563	1·698	Arable, rough pasture, and trees.
529	·708	Houses, yards, and gardens.	564	1·534	Wood and slope.
530	·418	Wood and slope.	565	1·057	Wood.
531	·645	Houses, yards, garden, and road.	566	1·768	Arable and whins.
532	7·044	Arable, &c.	567	1·182	Garden and wood.
533	·744	Wood and slope.	568	8·321	Ornamental pasture, wood, and houses.
534	·106	Garden.	569	·975	Garden.
535	·566	Arable.	570	1·311	Arable.
536	·154	Wood.	571	5·921	Arable.
537	1·966	Wood.	572	6·686	Arable.
538	·367	Rough pasture.	573	5·218	Arable.
539	23·212	Arable, &c.	574	2·505	Arable.
540	1·244	Wood and slope.	575	6·513	Arable.
541	3·704	Arable.	576	·346	Wood.
542	3·242	Arable.	577	2·269	Arable.
543	3·967	Arable.	578	·562	House, yard, garden, and arable.
544	4·334	Arable.	579	3·869	Arable.
545	·291	Houses and garden.	580	3·744	Arable.
546	·879	Arable.	581	·380	Dam.
547	·490	Houses, yards, and garden.	582	1·079	Arable.
548	·473	Houses, yards, and garden.	583	·424	Arable and houses.
549	·273	Houses and yards.	584	·905	Houses, garden, and arable.
550	4·556	Arable.	585	·178	Pond.
551	4·202	Arable, &c.	586	3·473	Wood, stream, and footpath.
552	2·087	Arable.	587	3·999	Arable.
553	2·643	Wood and slope.	588	4·441	Arable.
554	6·446	Arable.	589	5·124	Arable.
555	·232	Dam.	590	·748	Occupation road.
556	43·502	Arable.	591	14·599	Arable.
557	3·246	Wood, whins, slopes, &c.	592	7·170	Arable.
558	5·718	Arable.	593	5·498	Arable.
			594	6·376	Arable.

## PARISH OF BANCHORY DEVENICK.

No. on Plan.	Area in Acres.	Remarks.	No. on Plan.	Area in Acres.	Remarks.
595	6·636	Arable.	640	·985	Arable.
596	6·675	Arable.	641	·296	Arable.
597	·754	Houses, yards, garden, and road.	642	5·239	Arable.
598	·211	Arable, road, and whins.	643	4·124	Arable.
599	·296	Rough pasture.	644	1·759	Houses, gardens, and ornamental ground.
600	10·213	Arable.	645	6·987	Arable.
601	7·246	Arable.	646	9·630	Arable.
602	15·979	Arable.	647	·228	House, yard, and garden.
603	·217	House and garden.	648	1·474	Public road.
604	1·407	Arable.	649	16·626	Arable.
605	6·675	Arable.	650	4·770	Arable.
606	17·232	Arable.	651	3·498	Wood.
607	·415	Wood.	652	4·960	Arable.
608	4·657	Arable, &c.	653	8·003	Wood.
609	11·300	Arable.	654	6·463	Arable.
610	·403	Wood.	655	7·253	Arable.
611	·101	House, yard, and garden.	656	7·338	Arable.
612	·257	Wood.	657	3·932	Arable.
613	2·997	Public road.	658	6·703	Arable.
614	·840	Arable.	659	1·167	Houses, yards, and gardens.
615	·500	Wood.	660	4·342	Arable.
616	2·832	Arable.	661	1·656	Arable.
617	·986	Houses, yard, and garden.	662	·751	Houses, yard, gardens, road, and arable.
618	6·523	Arable.			
619	5·611	Arable.	663	4·021	Arable and rough pasture.
620	·556	Wood.	664	65·671	Wood.
621	4·766	Arable.	665	·317	Ocupation road.
622	·113	Garden.	666	3·761	Wood.
623	6·573	Wood.	667	1·496	Wood.
624	·863	Houses, yards, and gardens.	668	5·031	Arable.
625	·254	Arable and whins.	669	9·652	Arable.
626	5·281	Arable.	670	·550	Wood.
627	2·785	Arable.	671	11·172	Arable.
628	3·858	Arable.	672	9·122	Arable.
629	·585	Stackyard.	673	8·384	Wood.
630	1·525	Houses, yards, gardens, and road.	674	5·005	Public road.
631	·187	Arable.	675	·283	Houso and garden.
632	·682	Ocupation road.	676	1·618	Wood.
633	2·150	Arable.	677	4·971	Arable.
634	1·331	Wood.	678	6·876	Arable.
635	1·809	Houses, wood, gardens, and road.	679	7·002	Arable.
636	·546	Wood.	680	14·753	Arable.
637	2·833	Arable.	681	·108	Pond.
638	·599	Arable.	682	1·256	Houses, yards, garden, and road.
639	13·131	Whins, shingle, &c.	683	10·899	Arable.
			684	12·662	Arable.

PARISH OF BANCHORY DEVENICK.

3

No. on Plan.	Area in Acres.	Remarks.	No. on Plan.	Area in Acres.	Remarks.
685	.580	Houses, yards, and garden.	728	.202	Wood.
			729	5.095	Arable.
686	.749	Church and graveyard.	730	1.229	Houses, yards, gardens, and pond.
687	9.421	Turnpike road.	731	.360	Wood.
688	4.910	Ornamental pasture.	732	15.515	Arable.
689	.971	Garden.	733	2.108	Arable.
690	.922	Pond.	734	3.483	Wood.
691	1.587	Ornamental pasture.	735	4.678	Arable.
692	33.558	Ornamental pasture, wood, roads, &c.	736	4.249	Arable.
			737	.934	Arable.
693	.433	Pond.	738	1.409	Arable.
694	4.572	Ornamental pasture.	739	4.788	Wood.
695	7.411	Ornamental pasture.	740	8.208	Arable.
696	.335	House and garden.	741	2.465	Wood.
697	11.243	Ornamental pasture.	742	3.107	Arable.
698	.537	Houses, yards, and bleaching green.	743	4.047	Arable.
			744	1.059	Occupation road.
699	2.669	Garden.	745	.417	Wood.
700	1.652	Wood.	746	3.835	Arable.
701	.146	Pond.	747	.710	Wood.
702	6.086	Arable.	748	3.865	Arable.
703	.329	House and garden.	749	.255	Wood.
704	7.338	Arable.	750	3.834	Arable.
705	6.844	Arable.	751	1.086	Public road.
706	1.994	Houses, yards, nursery, arable, &c.	752	5.898	Arable.
			753	13.057	Arable.
707	.166	Dam.	754	14.446	Arable.
708	.985	Occupation road.	755	.117	Dam.
709	6.836	Arable.	756	.722	Houses, yards, garden, and wood.
710	2.670	Arable.			
711	.203	House, garden, and wood.	757	4.762	Arable.
			758	.345	House, yard, & garden.
712	.644	Arable.	759	.982	Wood.
713	1.571	Houses, yards, gardens, and wood.	760	5.982	Arable.
			761	3.547	Arable.
714	11.719	Wood, stream, and footpaths.	762	12.641	Arable.
			763	83.351	Wood, footpaths, &c.
715	.830	Arable.	764	3.875	Arable.
716	1.030	Arable.	765	.158	House and garden.
717	.229	Church and yard.	766	.239	Wood.
718	.499	Graveyard.	767	4.679	Arable.
719	1.371	Wood.	768	1.545	Arable.
720	4.244	Arable.	769	1.575	Arable.
721	.604	Houses, garden, and road.	770	.222	Wood.
			771	1.737	Arable.
722	17.386	Arable.	772	15.494	Arable.
723	.123	Wood.	773	.221	House, yard, & garden.
724	3.034	Arable.	774	3.652	Arable.
725	11.700	Arable.	775	.596	Houses, garden, and road.
726	.440	Wood.			
727	.633	Wood.	776	1.306	Arable.

## PARISH OF BANCHORY DEVENICK.

No. on Plan.	Area in Acres.	Remarks.	No. on Plan.	Area in Acres.	Remarks.
777	·588	Arable.	824	·556	House, stackyard, and road.
778	·177	House, yard, and garden.	825	·539	Houses, yard, and garden.
779	·643	Houses, yard, and garden.	826	6·017	Arable.
780	6·864	Wood.	827	·995	Arable.
781	·928	Arable.	828	·978	Arable.
782	·370	Arable.	829	1·911	Arable.
783	·475	Arable.	830	·359	House, yard, and garden.
784	·354	Houses, garden, and arable.	831	·183	House and yard.
785	1·345	Arable.	832	5·578	Arable.
786	1·231	Arable.	833	5·332	Arable.
787	2·176	Arable.	834	6·327	Arable.
788	4·618	Wood.	835	7·731	Arable.
789	2·330	Arable.	836	7·148	Arable.
790	4·210	Arable.	837	27·333	Arable.
791	1·041	Arable.	838	6·151	Arable.
792	·735	Arable.	839	4·165	Arable.
793	·196	Road.	840	5·522	Arable.
794	·325	Arable.	841	2·345	Arable.
795	3·203	Arable.	842	1·204	Houses, yards, garden, arable, and road.
796	4·932	Arable.	843	8·975	Arable.
797	6·263	Public road.	844	7·420	Arable.
798	3·699	Arable.	845	3·279	Arable.
799	·336	Arable.	846	1·203	Wood and pond.
800	7·037	Arable.	847	·719	Wood.
801	·936	Houses, yards, garden, and road.	848	3·460	Arable.
802	3·747	Arable.	849	1·123	Public road.
803	1·621	Arable.	850	9·205	Arable.
804	6·006	Arable.	851	6·805	Arable.
805	·324	House, yard, & garden.	852	6·674	Arable.
806	1·946	Arable.	853	9·028	Arable.
807	·178	Wood.	854	·259	Wood.
808	·255	Wood.	855	6·783	Arable.
809	·225	Wood.	856	9·026	Arable.
810	9·908	Arable.	857	7·561	Arable.
811	1·841	Public road.	858	·771	Wood.
812	5·646	Arable.	859	4·655	Arable.
813	·725	Houses, yard, garden, road, &c.	860	7·997	Arable.
814	3·853	Arable.	861	·668	Houses, yards, and garden.
815	2·250	Arable.	862	3·443	Rough pasture, whins, and arable.
816	2·054	Arable.	863	·588	Houses, yards, and garden.
817	1·057	Arable.	864	·630	Arable.
818	1·394	Arable.	865	4·197	Arable.
819	1·917	Arable.	866	·271	Houses, yards, and garden.
820	·249	Wood.			
821	3·333	Arable.			
822	·125	Garden.			
823	·163	Pond.			

No. on Plan.	Area in Acres.	Remarks.	No. on Plan.	Area in Acres.	Remarks.
867	31·770	Arable, whins, and rough pasture.	908	·723	Houses, yard, and road.
868	3·494	Public road.	909	·195	Arable.
869	·361	Houses, garden, rough pasture, and whins.	910	5·750	Arable and rough pasture.
870	3·078	Arable.	911	4·173	Arable.
871	·184	Occupation road.	912	1·037	Houses, yard, garden, road, and arable.
872	1·473	Arable.	913	2·020	Arable.
873	38·262	Wood.	914	1·777	Arable.
874	8·397	Arable.	915	4·006	Arable.
875	·302	House and arable.	916	6·711	Arable.
876	13·230	Arable.	917	3·768	Arable.
877	1·490	Arable.	918	9·189	Arable.
878	23·234	Wood.	919	23·099	Arable.
879	16·951	Rough pasture and trees.	920	·983	Houses, yard, and road.
880	48·614	Wood.	920a	·101	Dam.
881	8·045	Arable.	921	4·520	Arable.
882	10·744	Wood.	922	1·529	Arable.
883	·893	Arable.	923	1·528	Arable.
884	·526	Houses, garden, and arable.	924	6·982	Arable and rough pasture.
885	3·604	Arable.	925	·972	Rough pasture.
886	·639	Arable.	926	9·964	Arable.
887	1·331	Arable.	927	8·349	Arable.
888	5·593	Arable.	928	16·336	Arable.
889	1·521	Arable.	929	2·758	Arable.
890	3·709	Arable.	930	·358	Houses, yards, and garden.
891	1·167	Wood, rough pasture, slope, &c.	931	2·071	Arable.
892	·364	House, garden, and arable.	932	6·376	Wood.
893	11·367	Arable and rough pasture.	933	·362	Arable.
894	·629	Houses, arable, and road.	934	·261	Houses, yard, garden, and road.
895	2·602	Arable.	935	1·950	Wood.
896	4·106	Arable.	936	9·560	Arable.
897	4·599	Arable.	937	4·027	Arable.
898	2·431	Arable.	938	1·705	Public road.
899	6·006	Arable.	939	·964	Arable.
900	1·329	House, garden, road, and arable.	940	2·312	Wood.
901	1·659	Arable.	941	11·175	Arable.
902	19·326	Arable, rough pasture, &c.	942	·504	Houses, yard, and garden.
903	5·991	Arable.	943	2·092	Arable.
904	5·541	Arable.	944	4·836	Arable.
905	4·968	Arable.	945	·182	House, garden, and arable.
906	2·587	Arable.	946	·387	Arable.
907	3·054	Arable.	947	·345	Houses, yard, and garden.

No. on Plan.	Area in Acres.	Remarks.	No. on Plan.	Area in Acres.	Remarks.
948	24.213	Arable.	994	11.475	Arable.
949	5.451	Public road.	995	8.338	Arable.
950	3.992	Arable.	996	5.730	Arable.
951	8.994	Arable.	997	8.125	Arable.
952	1.202	Houses, garden, road, arable, &c.	998	.342	House and road.
953	.602	Wood.	999	7.924	Arable.
954	22.479	Wood.	1000	1.661	Wood.
955	1.389	Wood.	1001	13.370	Arable.
956	.261	Wood.	1002	5.154	Arable.
957	4.144	Arable.	1003	.927	Houses, yard, garden, and road.
958	.622	Wood.	1004	7.410	Arable and rough pasture.
959	.193	Rough pasture.	1005	5.016	Rough pasture.
960	.833	Houses, yard, gar- dens, and road.	1006	5.923	Arable and rough pasture.
961	1.979	Arable.	1007	.657	House, yard, garden, and road.
962	7.534	Arable.	1008	5.615	Arable.
963	1.137	Wood.	1009	7.591	Arable.
964	.293	Wood.	1010	8.343	Arable.
965	2.991	Arable.	1011	6.652	Arable.
966	31.006	Wood.	1012	8.744	Arable.
967	5.903	Arable.	1013	1.759	Occupation road.
968	.172	Houses, yard, and garden.	1014	.794	Houses, yard, garden, and road.
969	.671	Wood.	1015	8.928	Wood.
970	.407	Wood.	1016	5.633	Arable.
971	.282	Wood.	1017	6.885	Arable.
972	.970	Arable.	1018	5.796	Arable.
973	9.917	Arable.	1019	9.994	Arable.
974	.353	Houses, garden, and road.	1020	.132	Houses, yard, and garden.
975	.418	Houses, garden, and arable.	1021	1.739	Arable.
976	18.270	Wood.	1022	7.553	Arable.
977	5.144	Arable.	1023	16.682	Arable.
978	2.957	Arable.	1024	9.433	Arable.
979	1.276	Public road.	1025	2.872	Wood.
980	.402	Rough pasture.	1026	.336	Wood.
981	7.683	Arable.	1027	3.298	Arable.
982	1.310	Wood.	1028	.565	Houses, yard, and garden.
983	11.771	Wood.	1029	2.284	Arable.
984	.134	Houses and garden.	1030	.426	Wood.
985	3.627	Arable.	1031	.518	Wood.
986	2.507	Wood.	1032	1.714	Arable.
987	6.379	Arable.	1033	.950	Arable.
988	.188	House, yard, & arable.	1034	.531	House, garden, road, and arable.
989	.102	Rough pasture.	1035	9.318	Arable.
990	9.074	Arable.	1036	1.340	Arable.
991	4.052	Arable.			
992	11.020	Arable.			
993	.309	Houses, yard, and garden.			



No. on Plan.	Area in Acres.	Remarks.	No. on Plan.	Area in Acres.	Remarks.
1037	.255	Houses, yard, garden, and road.	1079	3.087	Arable and heathy pasture.
1038	2.733	Arable.	1080	4.196	Arable and whins.
1039	1.361	Public road.	1081	5.004	Arable.
1040	11.956	Arable.	1082	32.768	Wood, quarries, and roads.
1041	.188	House, yard, and garden.	1083	.215	House, yard, and garden.
1042	5.985	Arable.	1084	8.715	Arable.
1043	15.565	Wood.	1085	14.323	Arable.
1044	.189	House, yard, and garden.	1086	.645	Houses, yard, garden, wood, and road.
1045	8.727	Arable.	1087	.470	Houses and gardens.
1046	1.622	Arable.	1088	3.160	Arable.
1047	3.031	Arable.	1089	.954	Houses, garden, yard, wood, and road.
1048	.611	Houses, yard, garden, and arable.	1090	.704	Arable.
1049	1.058	Arable.	1091	1.467	Arable.
1050	39.940	Arable and rough pasture.	1092	1.240	Arable.
1051	2.255	Arable.	1093	.996	Wood.
1052	.078	House, yard, and garden.	1094	.845	Arable.
1053	3.051	Arable.	1095	.663	Houses, yard, pasture, and road.
1054	3.001	Arable.	1096	.499	Arable.
1055	2.462	Arable.	1097	1.886	Arable.
1056	2.853	Arable.	1098	.739	House, yard, garden, arable, &c.
1057	1.245	Public road.	1099	1.259	Arable.
1058	.910	House, garden, and arable.	1100	5.762	Arable.
1059	2.888	Arable.	1101	7.609	Arable.
1060	6.422	Arable.	1102	10.166	Arable.
1061	5.856	Arable.	1103	10.426	Arable.
1062	.273	Houses, yard, garden, and arable.	1104	2.416	Public road.
1063	30.123	Arable and rough pasture.	1105	10.712	Arable.
1064	1.747	Turnpike road.	1106	.154	Dam.
1065	10.841	Arable and rough pasture.	1107	.671	Wood.
1066	.409	Arable.	1108	1.490	Houses, yard, and garden.
1067	.400	Arable.	1109	5.928	Arable.
1068	40.112	Arable.	1110	1.176	Arable.
1069	7.555	Arable.	1111	.884	Arable.
1070	9.698	Arable.	1112	1.438	Arable.
1071	49.677	Arable.	1113	.888	Arable.
1072	.100	House and garden.	1114	.799	Arable.
1073	1.936	Arable.	1115	.201	Houses, yard, and road.
1074	.651	Occupation road.	1116	.964	Arable.
1075	4.484	Arable.	1117	1.707	Arable.
1076	1.980	Arable.	1118	1.515	Arable.
1077	1.943	Arable.	1119	.362	Occupation road.
1078	3.728	Arable.	1120	5.401	Arable.

No. on Plan.	Area in Acres.	Remarks.	No. on Plan.	Area in Acres.	Remarks.
1121	20·349	Arable.	1167	6·075	Arable.
1122	13·676	Arable.	1168	1·201	Houses, yards, garden, and roads.
1123	16·472	Arable.	1169	7·121	Arable.
1124	6·136	Arable.	1170	14·108	Arable.
1125	7·752	Arable.	1171	2·954	Public road.
1126	8·117	Arable.	1172	·246	House, yard, and garden.
1127	5·848	Arable.	1173	10·758	Arable and rough pasture.
1128	1·062	Public road.	1174	6·137	Arable <sup>e</sup> and rough pasture.
1129	3·554	Arable.	1175	2·648	Rough pasture.
1130	3·671	Arable.	1176	69·378	Rough pasture.
1131	7·655	Arable.	1177	·585	Occupation road.
1132	·889	Public road.	1178	3·862	Arable.
1133	·551	Wood.	1179	10·900	Arable and rough pasture.
1134	13·494	Arable.	1180	12·416	Arable.
1135	3·051	Arable.	1181	·629	Houses, yards, and gardens.
1136	3·072	Arable.	1182	4·164	Public road.
1137	5·352	Arable.	1183	9·403	Arable.
1138	·257	House, garden, road, and arable.	1184	11·163	Arable.
1139	·984	Arable.	1185	7·108	Arable.
1140	1·084	Arable.	1186	7·542	Arable.
1141	1·878	Arable.	1187	·169	Stackyard.
1142	·335	Houses, yard, and garden.	1188	·266	Dam.
1143	1·383	Arable.	1189	·890	Houses, yard, garden, grass plot, and road.
1144	13·901	Arable.	1190	8·789	Arable.
1145	·367	Wood.	1191	9·267	Arable.
1146	2·975	Arable.	1192	·468	Arable.
1147	1·625	Houses, yards, garden, dam, and road.	1193	·270	Rough pasture.
1148	14·069	Arable.	1194	8·800	Arable.
1149	16·080	Arable.	1195	10·012	Arable.
1150	1·285	Wood.	1196	·103	Wood.
1151	·363	Houses and yard.	1197	9·604	Arable.
1152	16·672	Arable.	1198	9·356	Arable.
1153	14·905	Arable.	1199	7·212	Public road.
1154	9·831	Arable.	1200	13·726	Arable.
1155	·442	Houses, yard, garden, and arable.	1201	13·999	Arable.
1156	9·538	Arable.	1202	7·426	Arable.
1157	6·207	Arable.	1203	10·507	Arable.
1158	1·433	Arable.	1204	7·461	Arable.
1159	15·370	Arable.	1205	8·036	Arable.
1160	1·201	Wood.	1206	12·200	Arable.
1161	7·978	Arable.	1207	7·785	Arable.
1162	8·334	Arable.	1208	7·013	Arable.
1163	1·382	Arable.	1209	1·095	Houses, yard, and roads.
1164	1·722	Arable.			
1165	·263	House, garden, and road.			
1166	4·808	Arable.			

No. on Plan.	Area in Acres.	Remarks.	No. on Plan.	Area in Acres.	Remarks.
1210	3·500	Arable.	1258	2·370	Arable.
1211	·811	Arable.	1259	2·869	Arable.
1212	1·537	Arable.	1260	2·861	Arable.
1213	11·703	Arable.	1261	2·665	Arable.
1214	12·029	Arable.	1262	·593	Houses, yard, garden, and road.
1215	9·647	Arable.	1263	3·231	Arable.
1216	13·738	Arable.	1264	3·644	Arable.
1217	·276	Occupation road.	1265	3·074	Arable.
1218	183·817	Arable, rough pas- ture, &c.	1266	3·205	Arable.
1219	3·050	Public road.	1267	4·555	Arable.
1220	·495	Arable.	1268	2·169	Arable.
1221	16·627	Arable.	1269	5·401	Arable.
1222	7·275	Arable.	1270	1·332	Houses, yards, gar- dens, and road.
1223	7·980	Arable.	1271	4·835	Arable.
1224	1·643	Public road.	1272	13·436	Arable.
1225	·146	Wood.	1273	14·785	Arable.
1226	8·489	Arable.	1274	11·909	Arable.
1227	9·750	Arable.	1275	·174	House, yard, and garden.
1228	·187	Wood.	1276	·117	House, yard, and garden.
1229	9·950	Arable.	1277	16·780	Arable.
1230	·141	House, yard, & garden.	1278	12·549	Arable.
1231	16·430	Arable.	1279	9·445	Arable.
1232	3·896	Arable.	1280	7·475	Arable.
1233	4·658	Arable.	1281	8·215	Arable.
1234	4·835	Arable.	1282	·233	Occupation road.
1235	2·232	Arable.	1283	2·143	Arable.
1236	2·829	Arable.	1284	2·367	Arable.
1237	2·114	Arable.	1285	·536	Arable.
1238	1·870	Arable.	1286	2·083	Arable.
1239	1·334	Wood.	1287	·313	Houses, yards, and garden.
1240	2·647	Arable.	1288	1·923	Arable.
1241	·596	Occupation road.	1289	1·720	Arable.
1242	2·603	Arable.	1290	·977	Houses, yards, and gardens.
1243	3·878	Arable.	1291	·484	Arable.
1244	4·531	Arable.	1292	·646	Garden.
1245	34·697	Arable and rough pasture.	1293	1·495	Arable.
1246	·338	Arable.	1294	3·657	Arable.
1247	14·224	Arable.	1295	4·430	Arable.
1248	1·175	Wood.	1296	3·504	Arable.
1249	2·191	Arable.	1297	5·927	Arable.
1250	2·300	Arable.	1298	2·737	Arable.
1251	·661	Arable.	1299	·141	Garden, stones, and houses.
1252	·358	Houses, yard, gar- den, and arable.	1300	·152	House and garden.
1253	3·766	Arable.	1301	·427	Houses, yard, garden, and grass plots.
1254	·384	Houses, yards, gar- den, and arable.			
1255	4·599	Arable.			
1256	·093	House and garden.			
1257	5·948	Arable.			

No. on Plan.	Area in Acres.	Remarks.	No. on Plan.	Area in Acres.	Remarks.
1302	1.366	Arable.	1340	6.537	Arable.
1303	1.815	Arable.	1341	.925	Houses, yards, garden, and road.
1304	2.782	Arable.	1342	3.963	Arable.
1305	5.373	Arable.	1343	6.732	Arable.
1306	14.036	Arable and rough pasture.	1344	3.078	Arable.
1307	4.529	Arable.	1345	6.640	Arable.
1308	.148	Houses, yard, and gardens.	1346	4.569	Parish road.
1309	2.207	Arable.	1347	5.543	Arable.
1310	6.826	Arable.	1348	.711	Occupation road.
1310a	.210	Houses, yard, and gardens.	1349	7.922	Arable.
1311	.189	House, garden, and rough pasture.	1350	7.502	Arable.
1312	6.134	Arable.	1351	11.089	Arable.
1313	38.247	Arable and rough pasture.	1352	.226	House, yard, garden, and pool.
1314	.134	House and garden.	1353	8.938	Rough pasture.
1315	.574	Arable.	1354	29.657	Arable and rough pasture.
1316	18.640	Arable and rough pasture.	1355	6.222	Arable.
1317	.353	Houses, gardens, and road.	1356	5.376	Arable.
1318	.110	House and garden.	1357	.095	Houses and garden.
1319	67.148	Arable and rough pasture.	1358	.721	Arable.
1320	17.822	Arable.	1359	3.250	Arable and rough pasture.
1321	2.688	Public road.	1360	1.127	Arable.
1322	9.265	Arable.	1361	.918	Arable.
1323	9.720	Arable.	1362	.133	House, yard, and road.
1324	10.604	Arable.	1363	4.273	Arable.
1325	.125	Ruin and pasture.	1364	2.313	Public road.
1326	3.765	Arable.	1365	.053	House.
1327	.560	Pasture and stream.	1366	4.822	Arable.
1328	3.086	Arable.	1367	5.080	Arable.
1329	7.893	Arable.	1368	.056	House.
1330	1.295	Houses, yard, garden, pond, and road.	1369	.134	Houses and garden.
1331	.802	Arable.	1370	4.447	Arable.
1332	.419	Pasture and stream.	1371	1.292	Arable.
1333	22.050	Arable.	1372	1.349	Public road.
1334	2.032	Arable, pasture, and pond.	1373	.098	Houses, yard, and garden.
1335	.944	Houses, yard, garden, and pasture.	1374	2.591	Arable.
1336	45.457	Rough pasture, arable, streams, &c.	1375	1.797	Arable.
1337	2.449	Arable.	1376	1.987	Arable.
1338	5.174	Arable.	1377	.123	Houses, yard, and garden.
1339	4.941	Arable.	1378	2.364	Arable.
			1379	3.054	Arable and rough pasture.
			1380	.490	Road, arable, and ruin.
			1381	1.520	Arable.
			1382	3.356	Arable.

No. on Plan.	Area in Acres.	Remarks.	No. on Plan.	Area in Acres.	Remarks.
1383	·576	Arable.	1429	6·191	Arable.
1384	3·338	Arable.	1430	48·338	Arable and rough pasture.
1385	2·180	Public road.	1431	9·945	Arable.
1386	1·459	Arable.	1432	·106	Wood.
1387	·431	Houses, yard, garden, and road.	1433	·493	Houses, yard, and garden.
1388	9·493	Arable and rough pasture.	1434	·163	Rough pasture.
1389	2·856	Arable.	1435	21·681	Arable and rough pasture.
1390	2·438	Arable.	1436	9·610	Arable.
1391	4·700	Arable.	1437	·447	Occupation road.
1392	5·035	Arable.	1438	1·376	Wood.
1393	4·941	Arable.	1439	1·984	Wood.
1394	13·382	Arable.	1440	17·503	Arable.
1395	2·576	Arable.	1441	17·377	Arable.
1396	4·592	Arable.	1442	·756	Houses, yards, and garden.
1397	4·865	Arable.	1443	5·085	Arable.
1398	2·008	Arable.	1444	3·652	Wood.
1399	1·957	Arable.	1445	15·852	Arable.
1400	4·963	Arable.	1446	3·380	Arable.
1401	2·781	Arable.	1447	14·026	Arable.
1402	1·858	Arable.	1448	2·464	Arable.
1403	·201	Arable.	1449	·336	Houses, garden, and road.
1404	·239	Arable.	1450	3·640	Arable.
1405	2·388	Arable.	1451	·262	Wood.
1406	4·803	Arable.	1452	12·114	Arable.
1407	4·536	Arable.	1453	18·205	Arable.
1408	6·245	Arable.	1454	11·653	Rough pasture.
1409	4·219	Arable.	1455	6·457	Rough pasture.
1410	5·164	Arable.	1456	4·377	Arable and rough pasture.
1411	3·321	Arable and rough pasture.	1457	6·099	Rough pasture.
1412	4·951	Arable.	1458	3·417	Arable.
1413	3·783	Arable.	1459	·363	Wood.
1414	1·496	Arable.	1460	1·167	Arable.
1415	2·350	Arable.	1461	·845	Arable.
1416	3·665	Arable.	1462	10·551	Arable.
1417	8·214	Arable.	1463	26·975	Wood.
1418	7·125	Arable.	1464	13·169	Arable.
1419	7·496	Arable.	1465	67·271	Rough pasture.
1420	11·349	Arable.	1466	22·880	Wood.
1421	90·427	Arable, rough pasture, &c.	1467	1·280	Wood.
1422	2·293	Wood, road, &c.	1468	1·219	Arable.
1423	7·809	Arable.	1469	2·088	Arable.
1424	10·525	Arable.	1470	·230	Rough pasture.
1425	1·855	Rough pasture, plantation, and trees.	1471	4·179	Public road.
1426	8·138	Arable and rough pasture.	1472	3·691	Wood.
1427	8·175	Wood.	1473	7·542	Arable.
1428	6·064	Arable.	1474	6·970	Arable.

No. on Plan.	Area in Acres.	Remarks.	No. on Plan.	Area in Acres.	Remarks.
1475	7.349	Arable.	1521	6.121	Arable.
1476	.374	Houses, yard, and gardens.	1522	5.914	Arable.
1477	.890	Arable.	1523	1.957	Arable.
1478	.643	Rough pasture.	1524	.880	Arable.
1479	10.118	Wood.	1525	13.262	Arable.
1480	2.872	Arable and whins.	1526	10.890	Arable.
1481	.398	Ocupation road.	1527	4.250	Wood.
1482	13.563	Arable.	1528	.290	Stones.
1483	10.586	Arable.	1529	6.042	Arable.
1484	19.385	Arable.	1530	10.111	Arable.
1485	18.379	Arable.	1531	1.084	Houses, yards, and road.
1486	17.318	Arable.	1532	.403	Wood.
1487	16.970	Arable.	1533	.102	Pond.
1488	14.346	Arable.	1534	6.668	Arable.
1489	.242	Rough pasture & road.	1535	11.856	Arable.
1490	1.657	Houses, yards, garden, and arable.	1536	11.895	Arable.
1491	.505	Rough pasture.	1537	8.892	Arable.
1492	14.654	Arable.	1538	9.734	Arable.
1493	14.547	Arable.	1539	1.267	Wood.
1494	50.820	Arable and rough pasture.	1540	.376	Wood.
1495	.436	Arable.	1541	1.701	Public road.
1496	.647	Arable.	1542	10.320	Arable.
1497	.147	Arable.	1543	6.930	Arable.
1498	.245	Arable.	1544	.208	House, garden, and quarry.
1499	.228	Arable.	1545	112.159	Rough pasture.
1500	3.272	Arable.	1546	15.145	Arable.
1501	5.301	Arable.	1547	13.106	Rough pasture.
1502	.975	Stones.	1548	.236	House, yard, and garden.
1503	13.001	Arable.	1549	.195	Houses, garden, and road.
1504	.321	Stones.	1550	.082	Houses and garden.
1505	12.625	Arable.	1551	13.103	Arable.
1506	12.613	Arable.	1552	5.772	Arable.
1507	12.838	Arable.	1553	9.508	Arable.
1508	14.229	Arable.	1554	.223	Houses, yard, and garden.
1509	11.473	Arable.	1555	.277	Houses, yard, and garden.
1510	1.349	Houses, yards, garden, and road.	1556	.182	Houses, yard, and garden.
1511	2.049	Public road.	1557	.185	House and garden.
1512	6.374	Arable.	1558	.564	Houses, yard, garden, road, and arable.
1513	7.646	Arable.	1559	.805	Public road.
1514	14.281	Arable.	1560	4.162	Houses, yards, gardens, wood, ornamental ground, &c.
1515	1.071	Houses, yards, garden, and arable.	1561	4.775	Arable.
1516	15.306	Arable.			
1517	18.367	Arable.			
1518	9.043	Arable.			
1519	6.358	Arable.			
1520	.878	Houses, yards, garden, road, and pond.			

No. on Plan.	Area in Acres.	Remarks.	No. on Plan.	Area in Acres.	Remarks.
1562	·164	Trees.	1605	5·939	Public road.
1563	10·865	Arable.	1606	16·330	Arable.
1564	·122	Wood.	1607	11·699	Arable.
1565	12·870	Arable.	1608	·721	Houses, garden, road, and slope.
1566	·126	Houses and garden.	1609	·437	Arable.
1567	5·300	Arable.	1610	1·069	House, garden, grass plot, &c.
1568	10·163	Arable.	1611	·409	House and arable.
1569	·706	Houses, yard, and garden.	1612	·532	House and garden.
1570	·096	House, garden, and road.	1613	·551	Arable.
1571	10·371	Arable and rough pasture.	1614	·226	Public road.
1572	9·359	Arable.	1615	14·449	Arable.
1573	5·965	Arable.	1616	1·816	Rough pasture.
1574	9·416	Arable.	1617	·591	Pond.
1575	·078	Houses and garden.	1618	·543	Rough pasture and stream.
1575a	1·075	Public road.	1619	2·036	Arable.
1576	9·072	Arable.	1620	15·208	Arable.
1577	·177	Houses, yard, and garden.	1621	15·847	Arable.
1578	2·497	Rough pasture and road.	1622	5·506	Arable.
1579	8·375	Arable.	1623	1·554	Arable.
1580	4·235	Arable.	1624	1·493	Arable.
1581	·108	House and garden.	1625	1·088	Arable.
1582	3·037	Public road.	1626	17·408	Turnpike road.
1583	6·314	Arable.	1627	·215	House, yard, and road.
1584	4·650	Arable.	1628	2·774	Arable.
1585	·582	Occupation road.	1629	3·718	Arable.
1586	3·414	Arable.	1630	4·741	Arable.
1587	·295	Houses, yard, and garden.	1631	4·514	Arable.
1588	7·265	Arable.	1632	5·404	Arable.
1589	1·554	Arable.	1633	1·141	Arable.
1590	1·127	Arable.	1634	2·510	Arable.
1591	5·620	Arable.	1635	1·070	Public road.
1592	·273	House and arable.	1636	2·899	Arable.
1593	·885	Arable.	1637	2·984	Arable.
1594	3·766	Arable.	1638	·692	Arable.
1595	·517	Houses, yards, garden, and road.	1639	1·256	Houses, yards, garden, road, and arable.
1596	8·114	Arable.	1640	4·219	Arable.
1597	7·086	Arable.	1641	2·006	Public road.
1598	·681	Public road.	1642	5·748	Arable.
1599	13·904	Arable.	1643	36·468	Scottish North Eastern Railway (part of).
1600	3·368	Arable.	1644	7·147	Arable.
1601	·477	Houses and graveyard.	1645	·185	Stackyard.
1602	1·327	Arable.	1646	·904	Houses, yards, and garden.
1603	7·229	Arable.	1647	9·235	Arable.
1604	7·552	Arable.			

No. on Plan.	Area in Acres.	Remarks.	No. on Plan.	Area in Acres.	Remarks.
1648	8.939	Arable and rough pasture.	1690	2.155	Arable, &c.
1649	.348	Houses, garden, road, and ruins.	1691	.936	Public road.
1650	1.639	Arable.	1692	2.963	Arable.
1651	3.790	Arable.	1693	3.418	Arable.
1652	6.368	Arable.	1694	6.133	Arable.
1653	4.857	Arable.	1695	5.941	Arable.
1654	.113	House, yard, and garden.	1696	1.957	Arable.
1655	.666	Arable.	1697	1.177	Arable.
1656	.636	Houses, yards, garden, and road.	1698	.675	Arable.
1657	.383	Arable.	1699	1.084	Arable.
1658	1.251	Arable.	1700	.336	Arable.
1659	.896	Arable.	1701	.341	Arable.
1660	.888	Rough pasture.	1702	.266	Arable.
1661	2.487	Arable.	1703	3.976	Arable.
1662	1.243	Rough pasture.	1704	2.007	Arable.
1663	1.782	Arable and rough pasture.	1705	10.152	Houses, yards, gardens, arable, roads, &c.
1664	.105	Arable.	1706	2.270	Arable.
1665	.195	Arable.	1707	1.924	Arable.
1666	1.791	Rough pasture.	1708	48.771	Rough pasture, &c.
1667	.899	Arable.	1709	2.178	Arable.
1668	.545	Arable.	1710	.354	Arable.
1669	.137	Arable.	1711	5.395	Arable.
1670	1.670	Rough pasture.	1712	.516	Ponds and pools.
1671	2.413	Arable.	1713	.224	Arable.
1672	1.411	Arable.	1714	.564	Arable.
1673	.861	Arable.	1715	.243	Arable.
1674	2.565	Arable.	1716	.337	Arable.
1675	4.050	Arable.	1717	.210	Arable.
1676	.648	Arable.	1718	1.748	Arable.
1677	.105	Houses, yard, and garden.	1719	.452	Arable.
1678	.573	Arable.	1720	.479	Rough pasture.
1679	.157	Houses, yard, and garden.	1721	.527	Arable.
1680	1.467	Arable.	1722	.422	Arable.
1681	.344	House, garden, and stones.	1723	.213	Arable.
1682	.865	Arable.	1724	9.137	Arable.
1683	.878	Rough pasture.	1725	2.297	Arable.
1684	.356	House and garden.	1726	14.627	Arable.
1685	.902	Arable.	1727	7.273	Arable.
1686	1.552	Houses, yard, garden, road, &c.	1728	16.040	Arable.
1687	.650	Rough pasture.	1729	20.162	Arable.
1688	11.479	Arable.	1730	12.160	Arable and slope.
1689	.641	Houses, yards, garden, and road.	1731	.305	Whins.
			1732	9.172	Arable.
			1733	1.804	Houses, yards, and garden.
			1734	16.628	Arable.
			1735	9.424	Rough pasture, whins, and slope.
			1736	9.280	Arable.
			1737	3.530	Arable.



No. on Plan.	Area in Acres.	Remarks.	No. on Plan.	Area in Acres.	Remarks.
1738	139·177	Rough pasture, slopes, rocks, &c.	1777	·524	Rough pasture.
1739	36·878	Foreshore.	1778	·474	Stackyard.
1740	19·214	Arable.	1779	·590	House and yard.
1741	13·559	Arable.	1780	·578	Houses, garden, and grass plot.
1742	·662	Private road.	1781	10·061	Arable.
1743	10·166	Arable.	1782	10·940	Arable.
1744	17·540	Arable.	1783	·099	House and garden.
1745	7·806	Arable.	1784	·468	Houses, yards, garden, and road.
1746	·883	Nursery (willow).	1785	13·980	Arable.
1747	·258	House, yard, and garden.	1786	6·891	Arable.
1748	9·848	Arable.	1787	1·227	Houses, yards, garden, and road.
1749	8·467	Houses, gardens, roads, and rough pasture.	1788	11·764	Arable.
1750	7·099	Arable.	1789	11·495	Arable.
1751	5·775	Arable.	1790	2·618	Arable.
1752	·111	House, garden, and ruins.	1791	·163	Houses and yards.
1753	34·890	Arable and rough pasture.	1792	2·542	Arable.
1754	5·606	Rough pasture, and trees.	1793	8·547	Arable.
1755	·367	Arable.	1794	·585	Houses, yards, and garden.
1756	9·674	Wood.	1795	·200	Houses, yard, and garden.
1757	4·392	Private road.	1796	4·866	Arable.
1758	4·990	Wood and streams.	1797	2·626	Arable.
1759	25·920	Rough pasture, and stream.	1798	·078	House and garden.
1760	·546	Occupation road.	1799	32·150	Arable, rough pasture, &c.
1761	·747	Houses, yard, and garden.	1800	1·043	Arable.
1762	12·325	Arable.	1801	4·177	Arable.
1763	16·819	Arable.	1802	·341	Arable.
1764	17·519	Arable.	1803	·246	House, yard, and garden.
1765	4·198	Wood and road.	1804	6·236	Arable.
1765a	·110	House and garden.	1805	·456	Arable.
1766	2·519	Wood.	1806	1·948	Arable.
1767	7·417	Wood.	1807	·128	House, yard, and garden.
1768	2·833	Private road.	1808	7·184	Arable.
1769	9·093	Wood.	1809	·197	House, yard, and garden.
1770	·600	Houses, yard, garden, road, and arable.	1810	88·159	Arable, rough pasture, &c.
1771	4·612	Arable and rough pasture.	1811	·995	Arable.
1772	2·572	Arable.	1812	7·359	Arable.
1773	1·138	Public road.	1813	·383	Houses, yard, and garden.
1774	8·785	Arable.	1814	·148	Arable.
1775	1·168	Wood.	1815	·538	Rough pasture.
1776	1·038	Pond.	1816	1·020	Arable.
			1817	1·510	Arable.

No. on Plan.	Area in Acres.	Remarks.	No. on Plan.	Area in Acres.	Remarks.
1818	27.861	Arable.	1860	1.817	Arable.
1819	1.397	Houses, yards, and garden.	1861	5.715	Arable.
1820	8.113	Arable.	1862	3.515	Arable.
1821	46.472	Arable, rough pasture, &c.	1863	3.386	Arable.
1822	15.265	Arable and rough pasture.	1864	.502	Private road.
1823	.139	House, yard, garden, and road.	1865	1.980	Arable and rough pasture.
1824	.326	Arable.	1866	5.894	Arable.
1825	.164	House, yard, garden, and road.	1867	3.512	Public road.
1826	9.125	Arable.	1868	.323	Rough pasture.
1827	.178	House, yard, and garden.	1869	6.179	Arable.
1828	5.432	Arable and rough pasture.	1870	.243	House, garden, and road.
1829	9.285	Arable.	1871	5.289	Arable.
1830	1.297	Arable.	1872	4.639	Arable.
1831	6.074	Arable.	1873	4.884	Arable.
1832	5.522	Arable.	1874	5.831	Arable.
1833	3.730	Arable.	1875	1.386	Private road.
1834	2.096	Arable.	1876	4.202	Arable.
1835	10.466	Arable.	1877	11.922	Arable.
1836	2.612	Arable.	1878	10.742	Arable.
1837	1.152	Public road.	1879	5.002	Arable.
1838	.545	House, arable, and road.	1880	1.636	Arable.
1839	2.022	Arable.	1881	7.815	Arable.
1840	.865	Arable.	1882	8.238	Arable.
1841	1.274	Arable.	1883	.487	Houses, yard, and gardens.
1842	1.425	Arable.	1884	.560	Pasture.
1843	.923	Arable.	1885	5.432	Arable.
1844	.905	Arable.	1886	2.217	Public road.
1845	1.653	Arable.	1887	.587	Houses and yard.
1846	1.076	Arable.	1888	5.252	Arable.
1847	1.042	Arable.	1889	5.046	Arable.
1848	4.972	Arable.	1890	5.582	Arable.
1849	4.648	Arable.	1891	5.925	Arable.
1850	.495	Arable.	1892	.511	Houses, yards, gardens, and rough pasture.
1851	2.488	Arable.	1893	5.828	Arable.
1852	2.498	Arable.	1894	.732	Arable.
1853	1.002	Rough pasture, whins, and arable.	1895	.763	House and garden.
1854	1.100	Arable.	1896	3.491	Arable.
1855	2.099	Arable.	1897	7.850	Arable.
1856	.136	House, yard, and garden.	1898	8.816	Arable.
1857	.696	Arable.	1899	.300	Houses, yard, and garden.
1858	1.199	Arable.	1900	10.169	Arable.
1859	5.315	Arable.	1901	2.489	Arable.
			1902	1.721	Arable.
			1903	.494	Arable.
			1904	2.099	Arable.
			1905	1.573	Arable.
			1906	2.002	Arable.

No. on Plan.	Area in Acres.	Remarks.	No. on Plan.	Area in Acres.	Remarks.
1907	6·992	Houses, yards, gardens, roads, &c.	1914	·447	Private road.
1908	·595	Arable.	1915	1·555	Arable.
1909	·439	Arable.	1916	1·519	Arable.
1910	·972	Arable, road, and whins.	1917	2·280	Arable.
1911	1·595	Arable.	1918	1·016	Arable.
1912	2·277	Arable.	1919	·974	Arable.
1913	3·377	Arable.		7819·238	

RECAPITULATION.

7571·485	Land.
131·109	Public roads.
36·468	Railway.
43·298	Water.
36·878	Foreshore.
7819·238	Area of the Parish of Banchory Devenick (part of), in the County of Kincardine.
2030·348	Area of the Parish of Banchory Devenick (part of), in the County of Aberdeen.
9849·586	Area of the Parish of Banchory Devenick, exclusive of the detached portion.
343·308	Area of the Parish of Banchory Devenick (Detached) situated in Peterculter Parish, County of Aberdeen.
10192·894	Area of the Parish of Banchory Devenick, including the detached portion, in the Counties of Kincardine and Aberdeen.
359·277	Area of Common Lands belonging to the Parish of Peterculter and the parts of the Parish of Banchory Devenick in the County of Aberdeen.

RECAPITULATION FOR THE PARISH.

9808·153	Land.
176·678	Public roads.
55·464	Railways.
105·474	Water.
36·878	Foreshore.
10·247	Tidal water.
10192·894	Total area of the Parish of Banchory Devenick, in the Counties of Aberdeen and Kincardine.

NOTE.—The other part of the Parish of Banchory Devenick, Parish of Banchory Devenick (Detached), and Common Lands, all in the County of Aberdeen, have a separate Book of Reference.

# INDEX TO PLACES

IN THE

## PARISH OF BANCHORY DEVENICK

(PART OF).

### COUNTY OF KINCARDINE.

Name of Place.	No. of Sheet.		Descriptive Remarks.
	6-inch scale.	25·344-inch scale.	
Arnwell - - -	IV.	9	A farmsteading.
Auchlee Quarry - - -	VII.	8	
Auchlee - - -	"	"	A farmsteading.
Auchorthies - - -	VIII.	9	A farmsteading.
Braehead - - -	III.	12	Two cottages.
Banchory House - - -	IV.	9	A mansion.
Braeside - - -	"	"	A dwelling house.
Broadgreens - - -	"	"	A farmsteading.
Butterywells - - -	"	"	A farmsteading.
Banchoryhillock - - -	"	13	A crofter's residence.
Braeside - - -	"	"	A crofter's residence.
Bothiebrigs - - -	"	14	Two crofters' residences.
Bishopston - - -	VIII.	1	A farmsteading.
Bankhead - - -	"	2	A crofter's residence.
Blackhills of Cairnrobin - - -	"	2	A farmsteading.
Boswell's Monument - - -	VII.	8	A circular tower.
Balquharn - - -	VIII.	5	A farmsteading.
Burnside - - -	"	6	A crofter's residence.
Barclayhill - - -	"	"	A farmsteading.
Blackhill - - -	"	"	A farmsteading.
Bourtreebush Croft - - -	"	9	A crofter's residence.
Boganlochie - - -	"	"	A crofter's residence.
Backhill - - -	"	"	A farmsteading.
Craighead - - -	IV.	9	A farmsteading.
Cotbank - - -	"	"	A cottage.
Coopersley - - -	"	13	A farmsteading.
Cranhill - - -	"	"	A farmsteading.
Clodhill - - -	"	"	A crofter's residence.
Craighead - - -	"	"	A crofter's residence.
Causeyport - - -	VIII.	1	A farmsteading.
Charlcstown T.P. - - -	"	2	
Craighead - - -	"	5	A farmsteading.
Cookston - - -	"	"	Two farmsteadings.
Cairnwell - - -	"	"	A farmsteading.
Clashfarquhar - - -	"	9	A farmsteading.
Drumduan - - -	IV.	9	A cottage.
Drumquhale - - -	"	14	A farmsteading.
Denside - - -	VIII.	2	A crofter's residence.
Damhead - - -	"	5	A crofter's residence.
Downies - - -	"	10	A fishing hamlet.

Name of Place.	No. of Sheet.		Descriptive Remarks.
	6-inch scale.	25·344-inch scale.	
Easter Ardo - - - -	IV.	9	A farmsteading.
Eskywell - - - -	VIII.	1	A farmsteading.
England - - - -	"	10	A farmsteading.
Findon - - - -	"	6	A fishing hamlet.
Greengate - - - -	IV.	13	A farmsteading.
Greenhowe - - - -	"	14	A farmsteading.
Groundlessmires - - - -	"	"	A crofter's residence.
Glascairn - - - -	VIII.	5	Two crofters' residences.
Hilldowntree - - - -	IV.	6	A dwelling house.
Home Farm - - - -	"	9	A farmsteading.
Hill - - - -	"	"	Two cottages.
Hillside - - - -	"	14	A farmsteading.
Heathfield - - - -	VIII.	1	A farmsteading.
Hillside - - - -	"	2	A small village.
Hill of Findon - - - -	"	"	Crofter's residences.
Hillhead of Auchorthies - - - -	"	5	A crofter's residence.
Hillside House - - - -	"	"	A dwelling house.
Hillhead - - - -	"	6	A farmsteading.
Inchmire - - - -	IV.	13	A crofter's residence.
Jameston - - - -	"	13	A crofter's residence.
Kintore Cottage - - - -	"	9	
Little Banchory - - - -	"	"	A farmsteading.
Lochend - - - -	"	"	A farmsteading.
Longhulloch - - - -	VIII.	"	A crofter's residence.
Lochside - - - -	"	"	A crofter's residence.
Mid Ardo - - - -	IV.	"	A farmsteading.
Moss-side of Ardo - - - -	"	13	A farmsteading.
Mains of Badentoy - - - -	VIII.	1	A farmsteading.
Marywell - - - -	"	2	A farmsteading.
Mains of Cairnrobin - - - -	"	"	A farmsteading.
Moss-side of Findon - - - -	"	"	A farmsteading.
Moss-side - - - -	"	"	A farmsteading.
Maitland's Croft - - - -	"	"	A farmsteading.
Mains - - - -	"	5	A farmsteading.
Mains of Findon - - - -	"	6	A farmsteading.
Mains of Portlethen - - - -	"	"	A farmsteading.
North Jockston - - - -	IV.	9	A farmsteading.
Nether Brandmires - - - -	"	10	A farmsteading.
Newpark - - - -	VIII.	2	A farmsteading.
North Mains of Findon - - - -	"	"	A farmsteading.
New Bourtreebush - - - -	"	9	A farmsteading.
Nether Wairds - - - -	"	10	A farmsteading.
Old Bourtreebush - - - -	"	9	A farmsteading.
Parknook - - - -	IV.	"	A cottage.
Portlethen - - - -	VIII.	6	A fishing hamlet.
Redcroft - - - -	IV.	13	A crofter's residence.
Redmire - - - -	VII.	4	A farmsteading.
Redmire Cottage - - - -	"	8	
Roadside of Cookston - - - -	VIII.	5	A group of cottages.
Stonedykes - - - -	IV.	10	A farmsteading.

Name of Place.	No. of Sheet.		Descriptive Remarks.
	6-inch scale.	25·344-inch scale.	
South Jockston - - -	IV.	13	A farmsteading.
Sharpsbrae - - -	"	"	A crofter's residence.
Scatterburn - - -	"	"	A farmsteading.
Schoolhill - - -	VIII.	1	A cottage.
Sunnyside - - -	"	"	A farmsteading.
Sunnybrae - - -	IV.	14	A crofter's residence.
Shields - - -	VII.	8	A farmsteading.
St. Ternan's Well - - -	VIII.	6	
Todholes - - -	IV.	"	A cottage.
Tollohill - - -	"	9	A hamlet.
Tollohill - - -	"	10	A farmsteading.
Tillyhowes - - -	"	"	A farmsteading.
Townhead - - -	"	13	A farmsteading.
Turnamiddle - - -	"	14	A crofter's residence.
Tappydam - - -	VIII.	2	A crofter's residence.
Townhead - - -	"	6	A farmsteading.
Upper Brandmires - - -	IV.	9	A farmsteading.
Uppertown - - -	VIII.	2	A farmsteading.
Woodside of Cotbank - - -	IV.	13	A crofter's residence.
Woodside of Banchory - - -	"	"	A farmsteading.
Woodland - - -	"	"	A cottage.
Woodside of Ardo - - -	"	"	A farmsteading.
Woodend - - -	"	"	A cottage.
Whistlebrae - - -	"	14	A crofter's residence.
White Burntland - - -	VIII.	5	A farmsteading.
Westside - - -	"	9	Two crofters' residences.

ORDNANCE SURVEY OF SCOTLAND.

---

BOOK OF REFERENCE TO THE PLAN

OF THE

PARISH OF BANCHORY DEVENICK

(PART OF),

CONTAINING 2030·348 ACRES;

BANCHORY DEVENICK PARISH (Detached),

CONTAINING 343·308 ACRES;

AND

COMMON LANDS,

CONTAINING 359·277 ACRES;

IN THE COUNTY OF ABERDEEN,

---

COLONEL SIR HENRY JAMES, R.E., F.R.S., M.R.I.A., F.G.S. &c.,

SUPERINTENDENT OF THE SURVEY.



LONDON:

PRINTED BY GEORGE E. EYRE AND WILLIAM SPOTTISWOODE,

PRINTERS TO THE QUEEN'S MOST EXCELLENT MAJESTY.

FOR HER MAJESTY'S STATIONERY OFFICE.

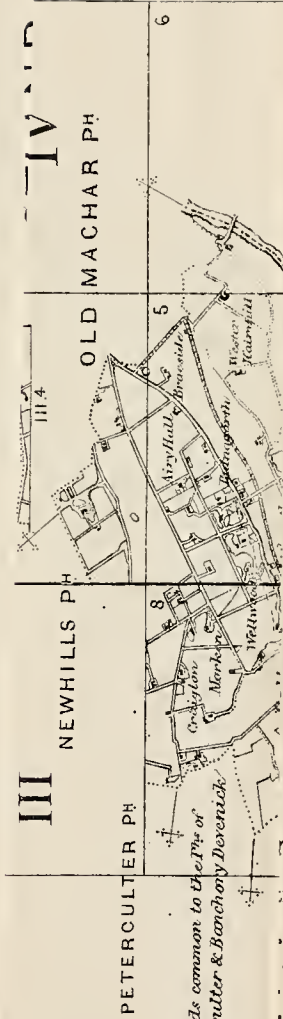
---

1866.

*Price One Shilling and Sixpence.*

[7142-50-11/66.]





*Lands common to the P<sup>rs</sup> or  
Peterculter & Banchory Derriock*

gth on the  
proximately  
ig equal to

ea of each

this Book.

aced are in

us—31.4.

sheet con-  
ore a double  
ring to the

the Scales

..... W

..... T

..... T

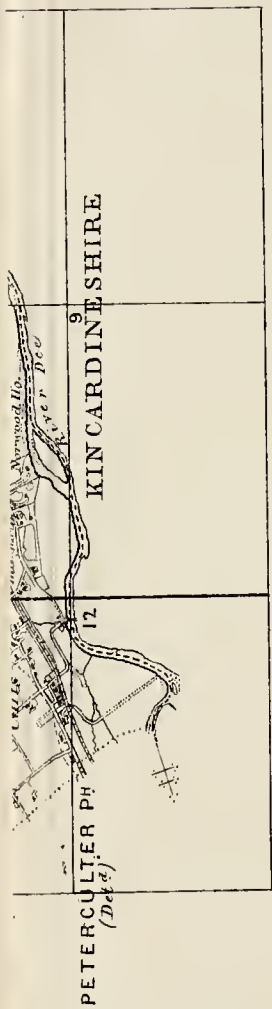
*Saxon*

*Subsequent*

ials :—

- ..... C.F.
- ..... T.C.
- ..... C.W.
- ..... Def.
- ..... T.S.

to show the



Published in 6 Sheets at 2/6 each,

with 1 Book of Areas at 1/6.

## EXPLANATORY REMARKS.

---

The scale of the Parish Plans is the 1-2500th of the actual length on the ground, and is equal to 25·344 inches to a mile, which is very approximately equal to one square inch to one acre, the square of 1·0018 inch being equal to one acre.

The length of each sheet is 1½ miles, and the width 1 mile, the area of each sheet is therefore 960 acres.

Each enclosure has a reference number to the area which is given in this Book.

The Braces ( / ) on the plans are to indicate that the spaces so braced are included under the same reference number.

The Altitudes in feet above the Mean Level of the Sea are written thus—31·4.

The Scale of the Plans of the County is 6 inches to a mile, and each sheet contains the same area as 16 sheets of the Parish Plans. There is therefore a double reference number to each sheet, as VI. 9., the Roman Numerals referring to the County Plans, the Arabic Figures to the Parish Plans.

The following are the characters employed on the Ordnance Plans on the Scales of 1-2500, and 6 inches to a mile :—

County Names .....	<b>C</b>		Hundreds or Wards .....	<b>W</b>				
Parishes .....	<b>P</b>		Townships .....	<b>T</b>				
Extra Parochial.....	<b>E</b>		Division of Townships .....	<b>T</b>				
Antiquities .....	<table style="margin: auto; border-collapse: collapse;"> <tr> <td rowspan="3" style="font-size: 3em; vertical-align: middle;">}</td> <td style="text-align: center;">ROMAN</td> </tr> <tr> <td style="text-align: center;"><i>Druidical or Saxon</i></td> </tr> <tr> <td style="text-align: center;"><i>Norman or Subsequent</i></td> </tr> </table>				}	ROMAN	<i>Druidical or Saxon</i>	<i>Norman or Subsequent</i>
}	ROMAN							
	<i>Druidical or Saxon</i>							
	<i>Norman or Subsequent</i>							

The descriptions of the boundaries are shown by the following initials :—

Centre of Stream .....	<i>C.S.</i>		Centre of Fence .....	<i>C.F.</i>
Centre of Road .....	<i>C.R.</i>		Top of Cop .....	<i>T.C.</i>
Side of Stream or Drain ...	<i>S.S. or S.D.</i>		Centre of Wall .....	<i>C.W.</i>
Root of Hedge .....	<i>R.H.</i>		Defaced .....	<i>Def.</i>
Face of Wall.....	<i>F.W.</i>		Track of Stream.....	<i>T.S.</i>
Undefined.....	<i>Und.</i>			

Where a change occurs in the boundaries, the symbol [o—o] is used to show the part at which the change takes place.

N.B.—To convert Decimal Fractions of an Acre into Roods and Perches, multiply the decimal first by 4 and then by 40, preserving the same number of decimals in the product.

	Acres.		Acres.
Examples—	633'357		527'013
	4		4
	1'428		.052
	40		40
A. R. P.	17'120	A. R. P.	2'080
633 1 17		527 0 2	

## TABLE

FOR CONVERTING DECIMAL PARTS OF AN ACRE INTO ROODS AND PERCHES.

Perch.	0 Rood.	1 Rood.	2 Roods.	3 Roods.	Perch.	0 Rood.	1 Rood.	2 Roods.	3 Roods.
0	.000	.250	.500	.750	21	.131	.381	.631	.881
1	.006	.256	.506	.756	22	.137	.387	.637	.887
2	.012	.262	.512	.762	23	.144	.394	.644	.894
3	.019	.269	.519	.769	24	.150	.400	.650	.900
4	.025	.275	.525	.775	25	.156	.406	.656	.906
5	.031	.281	.531	.781	26	.162	.412	.662	.912
6	.037	.287	.537	.787	27	.169	.419	.669	.919
7	.044	.294	.544	.794	28	.175	.425	.675	.925
8	.050	.300	.550	.800	29	.181	.431	.681	.931
9	.056	.306	.556	.806	30	.187	.437	.687	.937
10	.062	.312	.562	.812	31	.194	.444	.694	.944
11	.069	.319	.569	.819	32	.200	.450	.700	.950
12	.075	.325	.575	.825	33	.206	.456	.706	.956
13	.081	.331	.581	.831	34	.212	.462	.712	.962
14	.087	.337	.587	.837	35	.219	.469	.719	.969
15	.094	.344	.594	.844	36	.225	.475	.725	.975
16	.100	.350	.600	.850	37	.231	.481	.731	.981
17	.106	.356	.606	.856	38	.237	.487	.737	.987
18	.112	.362	.612	.862	39	.244	.494	.744	.994
19	.119	.369	.619	.869	40	.250	.500	.750	1.000
20	.125	.375	.625	.875					

# PARISH OF BANCHORY DEVENICK

(PART OF),

IN THE

## COUNTY OF ABERDEEN.

No. on Plan.	Area in Acres.	Remarks.	No. on Plan.	Area in Acres.	Remarks.
1	·368	Pasture.	37	·229	Wood.
1a	·293	Waste.	38	8·253	Ornamental pasture.
1b	·215	Reservoir.	39	2·896	Wood.
2	1·175	Ornamental pasture.	40	9·741	Ornamental pasture.
3	·783	Ornamental pasture.	41	1·073	Wood.
4	1·760	Arable.	42	·096	House and garden.
5	·291	House and garden.	43	1·022	Arable.
6	5·263	Arable.	44	3·788	Arable.
7	8·375	Arable.	45	·748	Houses, yard, garden, and wood.
8	5·472	Public road.			
9	·244	Houses, yard, and garden.	46	4·288	Arable.
			47	5·650	Arable.
10	12·026	Arable.	48	5·192	Arable.
11	6·122	Arable.	49	5·801	Arable.
12	7·702	Arable.	50	5·682	Arable.
13	6·033	Arable.	51	4·981	Arable.
14	5·848	Arable.	52	5·005	Arable.
15	·680	Houses, yards, and garden.	53	·431	Public road.
			54	6·497	Arable.
16	7·525	Arable.	55	1·229	Houses, yards, and gardens.
17	6·424	Arable.			
18	·677	Wood.	56	2·546	Arable.
19	5·751	Arable.	57	4·103	Arable.
20	·147	Wood.	58	·266	Houses, yards, and wood.
21	10·680	Arable.			
22	2·841	Wood.	59	2·512	Arable.
23	11·593	Arable.	60	3·876	Arable.
24	8·565	Arable.	61	·603	Wood.
25	·712	Wood.	62	·090	Garden.
26	7·745	Arable.	63	4·723	Arable.
27	1·014	Houses, yards, grass plot, and road.	64	·451	Houses and gardens.
			65	2·978	Arable.
28	1·254	Wood.	66	6·278	Arable.
29	·114	Ornamental pasture.	67	5·267	Arable.
30	10·353	Arable.	68	6·264	Arable.
31	1·228	Wood.	69	4·101	Arable.
32	1·638	Arable.	70	1·375	Reservoir.
33	·596	Houses, arable, & trees.	71	1·547	Waste.
34	1·803	Garden.	72	1·238	Arable.
35	·694	Pond.	73	·223	Houses, yards, and gardens.
36	7·482	House, road, and ornamental ground.	74	6·219	Arable.

## PARISH OF BANCHORY DEVENICK.

No. on Plan.	Area in Acres.	Remarks.	No. on Plan.	Area in Acres.	Remarks.
75	3.954	Arable.	118	3.829	Arable.
76	4.609	Arable.	119	1.426	Wood and garden.
77	5.150	Arable.	120	5.593	Arable.
78	1.044	Houses, yards, garden, and road.	121	6.188	Arable.
79	1.239	Arable.	122	6.573	Arable.
80	7.075	Arable, rough pasture, and whins.	123	4.978	Arable.
81	.441	Road and wood.	124	2.281	Arable.
82	1.005	Houses, yard, garden, and ornamental ground.	125	.840	Occupation road.
83	4.510	Houses, yard, garden, ponds, wood, &c.	126	3.312	Arable.
84	1.976	Arable.	127	.842	Occupation road.
85	3.970	Arable.	128	5.572	Arable.
86	.563	Occupation road.	129	3.626	Arable.
87	.371	Houses, garden, grass plot, and road.	130	8.354	Arable.
88	4.711	Arable.	131	4.595	Arable.
89	3.645	Arable.	132	.215	Occupation road.
90	5.283	Arable.	133	4.023	Arable.
91	.569	House, garden, and arable.	134	.393	Houses, yard, and gardens.
92	3.625	Arable.	135	5.026	Arable.
93	4.944	Arable.	136	3.546	Arable.
94	.192	Wood.	137	.303	Houses, yard, and garden.
95	3.037	Arable.	138	3.822	Ornamental pasture.
96	.310	Quarry.	139	1.136	Houses, yard, wood, and grass plot.
97	.854	Quarry.	140	.858	Garden.
98	23.287	Wood.	141	2.459	Arable.
99	8.698	Wood.	142	3.122	Arable.
100	.486	Quarry.	143	4.509	Arable.
101	.478	Rough pasture and whins.	144	.398	Occupation road.
102	3.577	Arable.	145	5.828	Arable.
103	3.006	Arable.	146	.320	Wood and garden.
104	4.274	Arable.	147	.790	Pasture.
105	4.171	Arable.	148	2.650	Arable.
106	2.165	Arable.	149	6.530	Arable.
107	1.991	Arable.	150	5.608	Arable.
108	1.095	Houses, yards, gardens, and road.	151	8.022	Arable.
109	4.430	Arable.	152	2.368	Houses, yards, garden, and occupation road.
110	4.152	Arable.	153	2.601	Arable.
111	.152	Houses and gardens.	154	3.297	Arable.
112	3.718	Arable.	155	5.548	Arable.
113	2.169	Arable.	156	1.407	Road and rough pasture.
114	5.954	Arable.	157	7.867	Arable.
115	2.229	Arable.	158	.346	Wood.
116	.184	Stones.	159	6.925	Arable.
117	2.913	Arable.	160	6.983	Arable.
			161	.966	Houses, yard, and garden.
			162	7.204	Arable.

No. on Plan.	Area in Acres.	Remarks.	No. on Plan.	Area in Acres.	Remarks.
163	7·749	Arable.	209	3·525	Arable.
164	·163	Houso and garden.	210	3·326	Arable.
165	8·310	Arable.	211	1·129	Ornamental pasturo.
166	7·858	Arable.	212	1·918	House, garden, wood, and grass plots.
167	9·013	Arable.			
168	9·166	Arable.	213	2·802	Arable.
169	·894	Houses, yard, & road.	214	1·003	Houses, yards, gar- den, and road.
170	4·676	Arable.			
171	·362	Garden.	215	1·710	Arable.
172	2·737	Houses, ornamental ground, and wood.	216	·241	Wood and pond.
			217	1·199	Arable.
173	4·579	Arable.	218	2·973	Arable.
174	5·354	Arable.	219	2·173	Wood.
175	7·340	Arable.	220	3·462	Arable.
176	1·128	Private road.	221	3·001	Arable.
177	7·794	Arable.	222	·197	Wood.
178	1·664	Wood.	223	·174	House and yard.
179	·385	House, yard, garden, road, &c.	224	·652	Ornamental pasture.
			225	·654	Garden.
180	1·668	Houses, wood, garden, &c.	226	2·999	Arable.
			227	5·416	Wood.
181	2·288	Public road.	228	5·725	Arable.
182	5·114	Arable.	229	1·331	Public road.
183	·386	Arable.	230	2·751	Arable.
184	5·734	Arable.	231	3·693	Arable.
185	3·815	Arable.	232	5·659	Arable.
186	3·761	Arable.	233	·225	House and garden.
187	4·499	Arable.	234	·962	Rough pasture, pond, and footpath.
188	4·598	Arable.			
189	5·226	Arable.	235	14·601	Arable.
190	·527	Pond.	236	·938	Garden.
191	·354	Arable.	237	·142	Houses and yard.
192	·334	Houses, yard, and garden.	238	·899	Houses, garden, and wood.
193	2·573	Arable, &c.	239	4·900	Arable.
194	3·258	Arable.	240	3·013	Arable, rough pas- ture, slopes, &c.
195	·771	Public road.			
196	3·359	Arable.	241	·416	Houses and garden.
197	2·859	Arable.	242	·204	Houses, yard, and slope.
198	·954	Wood.			
199	·680	Houses, yards, and garden.	243	8·986	Arable.
			244	6·027	Arable.
200	5·809	Arable.	245	·126	House, yard, and garden.
201	3·809	Arable.			
202	·498	Private road.	246	6·710	Arable.
203	3·885	Arable.	247	5·985	Arable.
204	4·082	Arable.	248	·838	Houses, garden, and wood.
205	1·388	Wood.			
206	7·686	Arable.	249	·950	House, slope, garden, roads, &c.
207	3·506	Arable.			
208	·926	Houses, yard, garden, and wood.	250	1·112	House, slope, garden, and wood.

## PARISH OF BANCHORY DEVENICK.

No. on Plan.	Area in Acres.	Remarks.	No. on Plan.	Area in Acres.	Remarks.
251	.884	Pasture and slope.	289	.743	Public road.
252	.926	Houses, yards, garden, slopes, and road.	290	1.009	Arable.
253	2.863	Arable.	291	2.918	Houses, yards, and gardens.
254	.115	Pond.	292	13.636	Arable.
255	1.986	Arable.	293	15.538	Deeside Railway (part of).
256	3.603	Arable.	294	5.621	Arable.
257	.520	Houses, yard, garden, and road.	295	4.105	Arable.
258	4.071	Arable.	296	12.268	Public road.
259	2.486	Arable.	297	.718	Arable.
260	.446	Arable.	298	.542	Wood.
261	.562	Houses, yard, and garden.	229	1.168	Ornamental pasture.
262	2.801	Houses, gardens, ornamental ground, &c.	300	2.846	Wood.
263	2.005	Arable.	301	.154	Houses and yard.
264	1.573	House, garden, and ornamental ground.	302	2.483	Houses, yard, garden, wood, &c.
265	1.017	Ornamental pasture.	303	6.276	Ornamental pasture.
266	.221	Stackyard.	304	.165	Wood.
267	1.166	Houses, yards, garden, and road.	305	3.453	Arable.
268	2.693	Arable.	306	3.778	Arable.
269	1.602	Arable.	307	.257	Wood.
270	.627	Arable (Deeside Railway, part of).	308	.167	Houses, yard, and road.
271	.199	Arable.	309	.540	Wood.
272	.225	Wood.	310	.224	Wood.
273	1.469	Arable.	311	1.959	House, yard, and ornamental ground.
274	.221	House, yard, garden, and road.	312	.425	Garden.
275	.271	Arable.	313	3.139	Wood.
276	2.773	Arable.	314	1.138	Arable.
277	15.741	Arable.	315	4.156	Rough pasture, whins, rocks, &c.
278	1.933	Arable.	316	.097	Pool.
279	5.560	Arable.	317	15.007	Arable.
280	.537	House, garden, and grass plot.	318	3.467	Arable.
281	.322	Arable.	319	1.559	Houses, yard, garden, wood, and road.
282	5.866	Arable.	320	2.702	Arable.
283	.208	Garden.	321	3.151	Arable.
284	2.834	Houses, yards, pond, rough pasture, and slopes.	321a	6.519	Public road.
285	5.032	Arable.	322	3.575	Arable.
286	4.132	Arable.	323	2.854	Arable.
287	1.673	Arable.	324	.440	House, garden, and road.
288	1.264	Houses, yards, gardens, wood, &c.	325	3.690	Arable.
			326	6.830	Arable.
			327	7.662	Arable.
			328	5.462	Arable.
			329	5.470	Arable.
			330	5.695	Arable.
			331	5.736	Arable.



No. on Plan.	Area in Acres.	Remarks.	No. on Plan.	Area in Acres.	Remarks.
332	5·891	Arable.	375	·618	Arable.
333	3·444	Arable.	376	·346	Houses, yards, garden, and grass plot.
334	2·235	Arable.	377	2·774	Arable.
335	·300	Garden.	378	·555	Houses, yard, and garden.
336	1·503	Arable.	379	5·934	Arable.
337	3·194	Houses, yards, gardens, wood, and road.	380	2·797	Arable.
338	2·681	Arable.	381	1·502	Arable.
339	3·199	Arable.	382	1·428	Arable.
340	3·605	Arable.	383	·639	Houses, yard, garden, and road.
341	2·211	Arable.	384	7·835	Arable.
342	2·241	Houses, garden, ornamental ground, wood, arable, and road.	385	2·685	Arable.
343	·390	House and garden.	386	2·878	Arable.
344	1·608	Arable.	387	2·722	Arable.
345	3·174	Arable.	388	2·832	Arable.
346	3·091	Arable.	389	1·395	Wood.
347	1·073	Arable.	390	·216	Wood.
348	1·655	Arable.	391	1·210	Arable.
349	1·634	Houses, yards, gardens, road, and ornamental ground.	392	·733	Arable.
350	1·200	Public road.	393	·706	House, yard, and garden.
351	2·807	Arable.	394	·727	Arable.
352	2·894	Arable.	395	1·198	Houses, yard, garden, and grass plots.
353	3·382	Arable.	396	2·364	Arable.
354	3·421	Public road.	397	·537	Ornamental pasture.
355	1·797	Arable.	398	1·762	Houses, yards, and gardens.
356	·105	House and garden.	399	2·194	Arable.
357	·732	Arable.	400	3·532	Arable.
358	3·554	Wood.	401	6·480	Arable.
359	·799	Ornamental pasture.	402	9·215	Arable.
360	1·398	Houses, yards, garden, wood, road, &c.	403	·850	Public road.
361	·830	Arable.	404	8·206	Arable.
362	·404	Garden.	405	7·250	Arable.
363	3·562	Ornamental pasture.	406	·451	Garden.
364	1·224	Arable.	407	1·323	Pasture, rough pasture, slopes, and stream.
365	·340	Wood.	408	·887	Wood and slope.
366	·916	Arable.	409	·878	Ornamental pasture and trees.
367	·755	Arable.	410	5·493	Houses, ornamental, ground, wood, &c.
368	2·042	Wood and garden.	411	·419	Garden.
369	·634	Houses, yard, garden, and grass plot.	412	3·511	Ornamental pasture.
370	2·488	Arable.	413	·264	House and garden.
371	3·925	Arable.	414	·316	Wood.
372	4·254	Arable.	415	5·926	House, ornamental ground, wood, &c.
373	·211	Wood.			
374	1·519	House, yard, garden, wood, &c.			

No. on Plan.	Area in Acres.	Remarks.	No. on Plan.	Area in Acres.	Remarks.
416	1.823	Wood and slope.	464	5.918	Arable.
417	1.716	Arable.	465	8.975	Arable.
418	.323	Wood.	466	8.915	Arable.
419	5.402	Houses, yards, garden, wood, &c.	467	13.995	Arable.
420	6.568	Ornamental pasture.	468	14.010	Arable.
421	2.055	Wood and slope.	469	.907	Public road.
422	.644	Arable.	470	.447	Houses, yard, and garden.
423	.466	Occupation road.	471	5.171	Arable.
424	.365	Arable.	472	6.082	Arable.
425	.497	Wood and slope.	473	.710	Houses, yards, garden, and road.
426	.463	Pasture.	474	5.451	Arable.
427	.836	Houses and stack-yard.	475	.683	Public road.
428	.394	Garden and slope.	476	9.020	Arable.
429	1.646	Garden and wood.	477	6.606	Arable.
430	5.337	Arable.	478	7.974	Arable.
431	9.783	Arable.	479	6.247	Arable.
432	9.799	Arable.	480	10.220	Arable.
433	9.486	Arable.	481	1.689	Arable.
434	9.311	Arable.	482	.107	House and garden.
435	9.823	Arable.	483	7.217	Arable.
436	48.061	River Dec (part of).	484	1.303	Arable.
437	.550	Arable.	485	.445	Arable.
438	.489	Arable.	486	.923	Arable.
439	10.743	Wood.	487	5.529	Arable.
440	4.600	Wood and slope.	488	.896	Occupation road.
441	3.584	Arable.	489	20.328	Arable.
442	9.525	Arable.	490	57.382	Arable.
443	1.752	Arable.	491	8.065	Arable.
444	5.899	Public road.	492	1.724	Wood and slope.
445	8.833	Arable.	493	4.096	Private road.
446	.689	Houses, yards, garden, and road.	494	10.823	Arable.
447	8.277	Arable.	495	8.236	Rough pasture, whins, and slope.
448	2.236	Arable.	496	26.082	Arable.
449	.484	Occupation road.	497	24.431	Arable.
450	11.210	Arable.	498	1.451	Houses, yards, garden, and road.
451	8.749	Arable.	499	16.425	Arable.
452	6.179	Arable.	500	.356	Arable.
453	4.947	Arable.	501	1.021	Houses, yards, garden, and grass plot.
454	8.848	Arable.	502	2.908	Arable.
455	7.238	Arable.	503	.541	Public road.
456	16.971	Arable.	504	.407	House, yard, and grass plot.
457	.392	Arable.	505	5.462	Arable, rough pasture, &c.
458	1.133	Houses, yard, garden, and road.	506	10.247	River Deco (part of, tidal).
459	3.286	Arable.			
460	3.643	Arable.			
461	1.262	Arable.			
462	.693	Arable.			
463	4.239	Arable.			

PARISH OF BANCHORY DEVENICK.

No. on Plan.	Area in Acres.	Remarks.	No. on Plan.	Area in Acres.	Remarks.
507	·275	Houses, yard, and garden.	517	·393	Pool.
508	2·741	Arable.	518	1·399	Wood.
509	2·723	Arable.	519	9·586	Arable.
510	4·428	Arable.	520	·196	Wood.
511	3·904	Arable.	521	·638	Wood.
512	·404	Occupation road.	522	9·257	Arable.
513	7·557	Arable.	523	8·012	Rough pasture and slope.
514	8·032	Wood, &c.			
515	1·631	Old course of River Dec.		2030·348	
516	72·530	Arable.			

RECAPITULATION.

1907·504	Land.
43·324	Public roads.
16·165	Railways.
53·108	Water.
10·247	Tidal water.
2030·348	Area of the Parish of Banchory Devenick (part of), in the County of Aberdeen, not including the detached part.
624·150	Area within the Freedom of Aberdeen Boundary.
32·869	Area within the Parliamentary Boundary of Aberdeen.

# PARISH OF BANCHORY DEVENICK

(DETACHED).

No. on Plan.	Area in Acres.	Remarks.	No. on Plan.	Area in Acres.	Remarks.
1	·101	House and garden.	39	·662	Houses, garden, and yard.
2	4·508	Arable.			
3	4·979	Arable.	40	5·170	Arable.
4	4·394	Arable.	41	2·831	Deeside Railway.
5	4·510	Arable.	42	3·392	Arable.
6	15·164	Wood, roads, &c.	43	4·690	Arable.
7	2·106	Mill dam.	44	·733	Wood.
8	7·138	Arable.	45	3·811	Arable.
9	2·156	Accommodation road, &c.	46	2·875	Arable and road.
			47	7·383	Arable.
10	11·878	Wood.	48	1·507	River Dee (part of).
11	5·069	Arable and furze.	49	10·438	Arable.
12	8·143	Arable and furze.	50	8·920	Arable and road.
13	·161	Houses and yard.	51	4·063	Arable and road.
14	4·148	Arable and pond.	52	2·089	Arable.
15	4·213	Arable, furze, &c.	53	·156	House, garden, and yard.
16	11·707	Rough pasture and streams.	54	·511	House, gardens, and yard.
17	·622	Wood and stream.	55	·099	House, garden, and yard.
18	3·094	Rough pasture.			
19	6·343	Rough pasture and stream.	56	3·005	Wood and road.
20	39·047	Wood, streams, and road.	57	·250	Pond.
			58	8·152	Arable and road.
21	·044	Pond (part of).	59	3·453	Wood, road, &c.
22	·152	Wood.	60	·888	Road.
23	7·343	Arable.	61	1·795	Arable, &c.
24	·335	Arable.	62	·088	Pond.
25	5·263	Arable.	63	2·568	Rough pasture, road, &c.
26	5·120	Arable.			
27	5·109	Arable.	64	·664	Road.
28	5·804	Arable.	65	·857	Garden.
29	5·183	Arable.	66	1·020	House and ornamental ground.
30	·113	Road (part of).			
31	·669	Arable.	67	·697	Houses, garden, and yard.
32	·223	House and garden.			
33	·275	Road.	68	9·874	Arable, rough pasture, &c.
34	·541	Houses, gardens, and yard.	69	8·031	Arable.
35	1·059	Wood, road, &c.	70	14·167	Wood, roads, &c.
36	5·321	Arable.	71	1·903	Wood and rough pasture.
37	5·215	Arable.			
38	2·245	Public road.	72	6·063	Arable.

No. on Plan.	Area in Acres.	Remarks.	No. on Plan.	Area in Acres.	Remarks.
73	7.754	Arable.	15	12.878	Arable and rough pasture.
74	3.164	Rough pasture, road, &c.	16	1.256	Houses, garden, and yard.
75	3.798	River Dee (part of).	17	.133	Pond.
76	14.073	Arable and stream.	18	3.727	Arable.
77	.577	Wood.	19	3.008	Arable.
78	.367	Wood.	20	2.145	Deeside Railway.
79	1.275	River Dee (part of).	21	19.009	Arable, rough pasture, &c.
343.308			147.944		

RECAPITULATION.

329.164	Land.
2.245	Public roads.
2.831	Railway.
9.068	Water.
343.308	Area of the Parish of Banchory Devenick (Detached).
.751	Area of the Parish of Banchory Devenick (Detached) within the Freedom of Aberdeen.

RECAPITULATION.

143.562	Land.
2.013	Public roads.
2.145	Railway.
.224	Water.
147.944	Area of the Common Lands (No. 1).

LANDS (No. 2).

LANDS COMMON to the Parish of Peterculter and the parts of the Parish of Banchory Devenick in the County of Aberdeen.

LANDS (No. 1).

1	1.036	Wood.
2	10.041	Arable.
3	6.846	Wood.
4	.929	Accommodation road.
5	14.630	Arable, furze, and stream.
6	.091	Pond.
7	9.988	Arable.
8	8.601	Arable and road.
9	10.748	Arable and road.
10	7.296	Arable.
11	7.062	Arable.
12	15.271	Arable, &c.
13	11.236	Arable, &c.
14	2.013	Public road.

1	7.418	Arable and rough pasture.
2	7.953	Arable and rough pasture.
3	5.764	Arable.
4	.695	Houses, yard, gardens, &c.
5	1.767	Arable and furze.
6	1.233	Arable and stream.
7	15.378	Heathy pasture and stream.
8	16.042	Wood.
9	.756	Furze and road.
10	1.223	Statute labor road.
11	3.599	Arable and garden.
12	.176	House and yard.
13	3.596	Wood, house, and roads.
14	.653	Garden.
15	125.822	Wood and roads.
16	8.335	Arable and furze.
17	9.539	Arable, road, &c.
18	1.384	Wood, road, &c.
211.333		

RECAPITULATION.

210·110	Land.
1·223	Public road.
211·333	Area of the Common Lands (No. 2).
210·583	Area of Common Lands (No. 2) within the Freedom of Aberdeen.

RECAPITULATION FOR THE WHOLE OF THE COMMON LANDS.

353·672	Land.
3·236	Public roads.
2·145	Railway.
·224	Water.
359·277	Total area of the Common Lands.

GENERAL RECAPITULATION.

7819·238	Area of the Parish of Banchory Devenick (part of), in the County of Kincardine.
2030·348	Area of the Parish of Banchory Devenick (part of), in the County of Aberdeen.
9849·586	Area of the Parish of Banchory Devenick, exclusive of the detached portion.
343·308	Area of the Parish of Banchory Devenick (Detached).
10192·894	Area of the Parish of Banchory Devenick, including the detached portion, in the Counties of Aberdeen and Kincardine.

RECAPITULATION FOR THE PARISH.

9808·153	Land.
176·678	Public roads.
55·464	Railways.
105·474	Water.
36·878	Foreshore.
10·247	Tidal water.
10192·894	Total area of the Parish of Banchory Devenick, in the Counties of Kincardine and Aberdeen.
359·277	Area of Lands common to the Parish of Peterculter, and the parts of the Parish of Banchory Devenick in the County of Aberdeen.

# INDEX TO PLACES

IN THE

PARISH OF BANCHORY DEVENICK (PART OF).

COUNTY OF ABERDEEN.

Name of Place.	No. of Sheet.		Descriptive Remarks.
	6-inch scale.	25·344-inch scale.	
Abbot's Hall - - -	III.	8	A cottage.
Argyle Cottage - - -	"	"	A mansion.
Arnlee - - - - -	IV.	5	A villa residence.
Airy Hall - - - - -	"	"	A mansion.
Auchinyell - - - - -	"	"	A cottage.
Ardo House - - - - -	III.	12	A dwelling house.
Balnagorth - - - - -	IV.	5	A mansion.
Braeside - - - - -	"	"	A farmsteading.
Brae - - - - -	"	"	A farmsteading.
Beech-hill - - - - -	"	1	A villa residence.
Craigiebuckler - - - - -	"	"	A mansion.
Craigbank - - - - -	III.	8	A farmsteading.
Craigton - - - - -	"	"	A mansion.
Craigton Farm - - - - -	"	"	"
Cults House - - - - -	"	"	A mansion.
Cosiebrae - - - - -	"	"	A villa.
Cults - - - - -	"	"	A village.
Derncleugh - - - - -	"	"	A mansion.
Dysartbank - - - - -	"	"	A farmsteading.
Dencults - - - - -	"	"	A cottage.
Damhead - - - - -	"	"	A cottage.
Drumgarth - - - - -	IV.	5	A mansion.
Ewanplace - - - - -	III.	4	A cottage.
Ellengowan - - - - -	"	8	A dwelling house.
Enfield - - - - -	IV.	5	A dwelling house.
East Middleton - - - - -	"	"	A dwelling house.
Fuschiabank - - - - -	"	5	Three villas.
Grubb Lodge - - - - -	III.	8	A villa.
Gateside - - - - -	"	12	A crofter's residence.
Hillhead - - - - -	III.	8	A mansion.
Hillhead - - - - -	"	"	A farmsteading.
Inchgarth - - - - -	IV.	5	A mansion.
Janefield - - - - -	"	"	A cottage.
Loirsbank - - - - -	III.	8	A cottage.
Lower Kaimhill - - - - -	IV.	6	A farmsteading.
Mannofield - - - - -	"	1	A hamlet.
Morkeu - - - - -	III.	8	A mansion.
Mains of Cults - - - - -	"	"	A farmsteading.
Mayfield House - - - - -	"	"	A villa.
Middleton Cottage - - - - -	IV.	5	"

Name of Place.	No. of Sheet.		Descriptive Remarks.
	6-inch scale.	25' 344-inch scale.	
Middleton - . . .	IV.	5	A farmsteading.
Newton Cottage - . . .	III.	4	
Newton - . . .	"	8	A dwelling house.
Norwood House - . . .	IV.	5	A mansion.
Prospectplace - . . .	III.	8	A mansion.
Parkhead - . . .	"	"	Two cottages.
Sunnyside - . . .	"	"	A farmsteading.
St. Devenick Cottage - . . .	"	"	
Springbank - . . .	IV.	1	A farmsteading and villa.
Upper Kaimhill - . . .	"	6	A farmsteading.
Viewbank - . . .	"	5	A villa.
Wester Cults - . . .	III.	8	A farmsteading.
Winlaw Villa - . . .	"	"	
Whimbybrae - . . .	"	"	A cottage.
Wellwood Cottage - . . .	"	"	
Woodland House - . . .	IV.	5	
Woodland Cottage - . . .	"	"	
Woodbank - . . .	"	"	A villa.
Wester Kaimhill - . . .	"	"	A farmsteading.
Wellwood - . . .	"	"	A mansion.
Westerton - . . .	"	"	A farmsteading.
Waterside - . . .	"	"	A farmsteading.

### PARISH OF BANCHORY DEVENICK (Detached).

Deebank - . . .	LXXXVI.	5	A dwelling house and farmsteading.
Hillhead - . . .	LXXXV.	6	A dwelling house and farmsteading.
Milton of Murtle - . . .	"	8	A farmsteading.
Mill of Murtle (corn and barley) - . . .	"	"	
Murtle Cottage - . . .	"	"	

#### LANDS, No. 1.

Glasterberry - . . .	LXXXV.	8	A farmsteading.
----------------------	--------	---	-----------------

#### LANDS, No. 2.

Dalhobby - . . .	LXXXV.	4	A dwelling house.
Dalhobby Cottage - . . .	"	"	

LONDON :

Printed by GEORGE E. EYRE and WILLIAM SPOTTISWOODE,  
Printers to the Queen's most Excellent Majesty.  
For Her Majesty's Stationery Office.



21

ORDNANCE SURVEY OF SCOTLAND.

---

BOOK OF REFERENCE TO THE PLAN

OF THE

PARISH OF BANCHORY TERNAN

(PARTS OF),

IN THE

COUNTY OF ABERDEEN,

CONTAINING 1057·938 ACRES.

---

COLONEL SIR HENRY JAMES, R.E., F.R.S., M.R.I.A., F.G.S., &c.,

SUPERINTENDENT OF THE SURVEY.



LONDON:

PRINTED BY GEORGE E. EYRE AND WILLIAM SPOTTISWOODE,

PRINTERS TO THE QUEEN'S MOST EXCELLENT MAJESTY.

FOR HER MAJESTY'S STATIONERY OFFICE.

---

1866.

*Price One Shilling.*

[7142—50—3/66.]

the  
tely  
l to

ach

ok.

in-

4.

con-  
ible  
the

ales

**W**

**T**

**T**

**x**

*ent*

*C.F.*  
*F.C.*  
*W.*  
*Def.*  
*T.S.*

the

ORDNANCE SURVEY OF SCOTLAND

---

PARISH OF BANCHORY TERNAN  
( *Part of* )

ABERDEENSHIRE

INDEX TO THE SHEETS

## EXPLANATORY REMARKS.

---

The scale of the Parish Plans is the 1-2500th of the actual length on the ground, and is equal to 25·344 inches to a mile, which is very approximately equal to one square inch to one acre, the square of 1·0018 inch being equal to one acre.

The length of each sheet is 1½ miles, and the width 1 mile, the area of each sheet is therefore 960 acres.

Each enclosure has a reference number to the area which is given in this Book.

The Braces ( / ) on the plans are to indicate that the spaces so braced are included under the same reference number.

The Altitudes in feet above the Mean Level of the Sea are written thus—31·4.

The Scale of the Plans of the County is 6 inches to a mile, and each sheet contains the same area as 16 sheets of the Parish Plans. There is therefore a double reference number to each sheet, as VI. 9, the Roman Numerals referring to the County Plans, the Arabic Figures to the Parish Plans.

The following are the characters employed on the Ordnance Plans on the Scales of 1-2500, and 6 inches to a mile:—

County Names .....	<b>C</b>		Hundreds or Wards .....	<b>W</b>					
Parishes .....	<b>P</b>		Townships .....	<b>T</b>					
Extra Parochial.....	<b>E</b>		Division of Townships .....	<b>T</b>					
Antiquities .....	<table style="margin: auto; border-collapse: collapse;"> <tr> <td rowspan="2" style="font-size: 3em; vertical-align: middle;">}</td> <td style="text-align: center;">ROMAN</td> </tr> <tr> <td style="text-align: center;"><i>Druidical or Saxon</i></td> </tr> <tr> <td></td> <td style="text-align: center;"><i>Norman or Subsequent</i></td> </tr> </table>				}	ROMAN	<i>Druidical or Saxon</i>		<i>Norman or Subsequent</i>
}	ROMAN								
	<i>Druidical or Saxon</i>								
	<i>Norman or Subsequent</i>								

The descriptions of the boundaries are shown by the following initials:—

Centre of Stream .....	C.S.		Centre of Fence .....	C.F.
Centre of Road .....	C.R.		Top of Cop .....	T.C.
Side of Stream or Drain ...	S.S. or S.D.		Centre of Wall .....	C.W.
Root of Hedge .....	R.H.		Dcfaced .....	Def.
Face of Wall .....	F.W.		Track of Stream.....	T.S.
Undefined.....	Und.			

Where a change occurs in the boundaries, the symbol [o—o] is used to show the part at which the change takes place.

N.B.—To convert Decimal Fractions of an Acre into Roods and Perches, multiply the decimal first by 4 and then by 40, preserving the same number of decimals in the product.

Examples—  <table style="margin-left: auto; margin-right: auto;"> <tr><td style="text-align: right;">A.</td><td style="text-align: right;">R.</td><td style="text-align: right;">P.</td></tr> <tr><td style="text-align: right;">633</td><td style="text-align: right;">1</td><td style="text-align: right;">17</td></tr> </table>	A.	R.	P.	633	1	17	<table style="margin-left: auto; margin-right: auto;"> <tr><td colspan="3">Aeres.</td></tr> <tr><td style="text-align: right;">633</td><td style="text-align: right;">357</td><td></td></tr> <tr><td></td><td style="text-align: right;">4</td><td></td></tr> <tr><td colspan="3"><hr style="width: 50%; margin: 0 auto;"/></td></tr> <tr><td></td><td style="text-align: right;">1</td><td style="text-align: right;">428</td></tr> <tr><td></td><td></td><td style="text-align: right;">40</td></tr> <tr><td colspan="3"><hr style="width: 50%; margin: 0 auto;"/></td></tr> <tr><td></td><td></td><td style="text-align: right;">17</td></tr> <tr><td></td><td></td><td style="text-align: right;">120</td></tr> </table>	Aeres.			633	357			4		<hr style="width: 50%; margin: 0 auto;"/>				1	428			40	<hr style="width: 50%; margin: 0 auto;"/>					17			120	<table style="margin-left: auto; margin-right: auto;"> <tr><td colspan="3">Aeres.</td></tr> <tr><td style="text-align: right;">527</td><td style="text-align: right;">013</td><td></td></tr> <tr><td></td><td style="text-align: right;">4</td><td></td></tr> <tr><td colspan="3"><hr style="width: 50%; margin: 0 auto;"/></td></tr> <tr><td></td><td style="text-align: right;">0</td><td style="text-align: right;">52</td></tr> <tr><td></td><td></td><td style="text-align: right;">40</td></tr> <tr><td colspan="3"><hr style="width: 50%; margin: 0 auto;"/></td></tr> <tr><td></td><td></td><td style="text-align: right;">2</td></tr> <tr><td></td><td></td><td style="text-align: right;">080</td></tr> </table>	Aeres.			527	013			4		<hr style="width: 50%; margin: 0 auto;"/>				0	52			40	<hr style="width: 50%; margin: 0 auto;"/>					2			080
A.	R.	P.																																																												
633	1	17																																																												
Aeres.																																																														
633	357																																																													
	4																																																													
<hr style="width: 50%; margin: 0 auto;"/>																																																														
	1	428																																																												
		40																																																												
<hr style="width: 50%; margin: 0 auto;"/>																																																														
		17																																																												
		120																																																												
Aeres.																																																														
527	013																																																													
	4																																																													
<hr style="width: 50%; margin: 0 auto;"/>																																																														
	0	52																																																												
		40																																																												
<hr style="width: 50%; margin: 0 auto;"/>																																																														
		2																																																												
		080																																																												

TABLE									
FOR CONVERTING DECIMAL PARTS OF AN ACRE INTO ROODS AND PERCHES									
Perch.	0 Rood.	1 Rood.	2 Roods.	3 Roods.	Perch.	0 Rood.	1 Rood.	2 Roods.	3 Roods.
0	.000	.250	.500	.750	21	.131	.381	.631	.881
1	.006	.256	.506	.756	22	.137	.387	.637	.887
2	.012	.262	.512	.762	23	.144	.394	.644	.894
3	.019	.269	.519	.769	24	.150	.400	.650	.900
4	.025	.275	.525	.775	25	.156	.406	.656	.906
5	.031	.281	.531	.781	26	.162	.412	.662	.912
6	.037	.287	.537	.787	27	.169	.419	.669	.919
7	.044	.294	.544	.794	28	.175	.425	.675	.925
8	.050	.300	.550	.800	29	.181	.431	.681	.931
9	.056	.306	.556	.806	30	.187	.437	.687	.937
10	.062	.312	.562	.812	31	.194	.444	.694	.944
11	.069	.319	.569	.819	32	.200	.450	.700	.950
12	.075	.325	.575	.825	33	.206	.456	.706	.956
13	.081	.331	.581	.831	34	.212	.462	.712	.962
14	.087	.337	.587	.837	35	.219	.469	.719	.969
15	.094	.344	.594	.844	36	.225	.475	.725	.975
16	.100	.350	.600	.850	37	.231	.481	.731	.981
17	.106	.356	.606	.856	38	.237	.487	.737	.987
18	.112	.362	.612	.862	39	.244	.494	.744	.994
19	.119	.369	.619	.869	40	.250	.500	.750	1.000
20	.125	.375	.625	.875					

# PARISH OF BANCHORY TERNAN (PARTS OF),

## IN THE COUNTY OF ABERDEEN.

No. on Plan.	Area in Acres.	Remarks.	No. on Plan.	Area in Acres.	Remarks.
1a	1·494	Wood.	8a	1042·464	<i>Brought forward.</i>
2a	1034·909	Heathy pasture, &c.	9a	·221	Pasture, &c.
3a	1·510	Arable.	10a	·043	Pond.
4a	2·965	Wood.	11a	14·033	Wood.
5a	·366	Road.	12a	·688	Turnpike road.
6a	1·047	Arable.	13a	·358	Houses, yard, and garden.
7a	·173	Arable.		·131	Rough pasture.
	1042·464	<i>Carried forward.</i>		1057·938	

### RECAPITULATION.

1057·207	Land.
·688	Public roads.
·043	Water.
1057·938	Area of the Parish of Banchory Ternan (parts of), in the County of Aberdeen.
19256·783	Area of the Parish of Banchory Ternan (part of), in the County of Kincardine.
20314·721	Total area of the Parish of Banchory Ternan, in the Counties of Aberdeen and Kincardine.

NOTE.—The above includes both the portions of the Parish in the County of Aberdeen.

LONDON:  
Printed by GEORGE E. EYRE and WILLIAM SPOTTISWOODE,  
Printers to the Queen's most Excellent Majesty.  
For Her Majesty's Stationery Office.



ORDNANCE SURVEY OF SCOTLAND.

---

BOOK OF REFERENCE TO THE PLAN

OF THE

PARISH OF BANCHORY TERNAN

(PARTS OF),

IN THE

COUNTY OF ABERDEEN,

CONTAINING 1057·938 ACRES.

---

COLONEL SIR HENRY JAMES, R.E., F.R.S., M.R.I.A., F.G.S., &c.,

SUPERINTENDENT OF THE SURVEY.



LONDON:

PRINTED BY GEORGE E. EYRE AND WILLIAM SPOTTISWOODE,  
PRINTERS TO THE QUEEN'S MOST EXCELLENT MAJESTY,  
FOR HER MAJESTY'S STATIONERY OFFICE.

1866.

*Price One Shilling.*

[7142-50-3/66.]

ho  
ly  
to

ch

z.

n-

l.

n-

ole

he

les

**N**

**T**

**T**

*nt*

.F.  
.C.  
W.  
ef.  
.S.

the

ORDNANCE SURVEY OF SCOTLAND

---

PARISH OF BANCHORY TERNAN  
(*Part of*)

ABERDEENSHIRE

INDEX TO THE SHEETS

## EXPLANATORY REMARKS.

---

The scale of the Parish Plans is the 1-2500th of the actual length on the ground, and is equal to 25·344 inches to a mile, which is very approximately equal to one square inch to one acre, the square of 1·0018 inch being equal to one acre.

The length of each sheet is 1½ miles, and the width 1 mile, the area of each sheet is therefore 960 acres.

Each enclosure has a reference number to the area which is given in this Book.

The Braces (*f*) on the plans are to indicate that the spaces so braced are included under the same reference number.

The Altitudes in feet above the Mean Level of the Sea are written thus—31·4.

The Scale of the Plans of the County is 6 inches to a mile, and each sheet contains the same area as 16 sheets of the Parish Plans. There is therefore a double reference number to each sheet, as VI. 9., the Roman Numerals referring to the County Plans, the Arabic Figures to the Parish Plans.

The following are the characters employed on the Ordnance Plans on the Scales of 1-2500, and 6 inches to a mile :—

County Names .....	<b>C</b>		Hundreds or Wards .....	<b>W</b>						
Parishes .....	<b>P</b>		Townships .....	<b>T</b>						
Extra Parochial.....	<b>E</b>		Division of Townships .....	<b>T</b>						
Antiquities .....	<table style="margin: auto; border: none;"> <tr> <td style="font-size: 3em; vertical-align: middle;">}</td> <td style="padding-left: 10px;">ROMAN</td> </tr> <tr> <td style="font-size: 3em; vertical-align: middle;">}</td> <td style="padding-left: 10px;"><i>Druidical or Saxon</i></td> </tr> <tr> <td style="font-size: 3em; vertical-align: middle;">}</td> <td style="padding-left: 10px;"><i>Norwegian or Subsequent</i></td> </tr> </table>				}	ROMAN	}	<i>Druidical or Saxon</i>	}	<i>Norwegian or Subsequent</i>
}	ROMAN									
}	<i>Druidical or Saxon</i>									
}	<i>Norwegian or Subsequent</i>									

The descriptions of the boundaries are shown by the following initials :—

Centre of Stream .....	<i>C.S.</i>		Centre of Fence .....	<i>C.F.</i>
Centre of Road .....	<i>C.R.</i>		Top of Cop .....	<i>T.C.</i>
Side of Stream or Drain ...	<i>S.S.</i> or <i>S.D.</i>		Centre of Wall .....	<i>C.W.</i>
Root of Hedge .....	<i>R.H.</i>		Defaced .....	<i>Def.</i>
Face of Wall .....	<i>F.W.</i>		Track of Stream.....	<i>T.S.</i>
Undefined.....				<i>Und.</i>

Where a change occurs in the boundaries, the symbol [o—o] is used to show the part at which the change takes place.

N.B.—To convert Decimal Fractions of an Acre into Roods and Perches, multiply the decimal first by 4 and then by 40, preserving the same number of decimals in the product.

Examples—

	Acres.		Acres.
	633'357		527'013
	4		4
	-----		-----
	1'428		.052
	40		40
	-----		-----
A. R. P.		A. R. P.	
633 1 17	17'120	527 0 2	2'080

## TABLE

FOR CONVERTING DECIMAL PARTS OF AN ACRE INTO ROODS AND PERCHES

Perch.	0 Rood.	1 Rood.	2 Roods.	3 Roods.	Perch.	0 Rood.	1 Rood.	2 Roods.	3 Roods.
0	.000	.250	.500	.750	21	.131	.381	.631	.881
1	.006	.256	.506	.756	22	.137	.387	.637	.887
2	.012	.262	.512	.762	23	.144	.394	.644	.894
3	.019	.269	.519	.769	24	.150	.400	.650	.900
4	.025	.275	.525	.775	25	.156	.406	.656	.906
5	.031	.281	.531	.781	26	.162	.412	.662	.912
6	.037	.287	.537	.787	27	.169	.419	.669	.919
7	.044	.294	.544	.794	28	.175	.425	.675	.925
8	.050	.300	.550	.800	29	.181	.431	.681	.931
9	.056	.306	.556	.806	30	.187	.437	.687	.937
10	.062	.312	.562	.812	31	.194	.444	.694	.944
11	.069	.319	.569	.819	32	.200	.450	.700	.950
12	.075	.325	.575	.825	33	.206	.456	.706	.956
13	.081	.331	.581	.831	34	.212	.462	.712	.962
14	.087	.337	.587	.837	35	.219	.469	.719	.969
15	.094	.344	.594	.844	36	.225	.475	.725	.975
16	.100	.350	.600	.850	37	.231	.481	.731	.981
17	.106	.356	.606	.856	38	.237	.487	.737	.987
18	.112	.362	.612	.862	39	.244	.494	.744	.994
19	.119	.369	.619	.869	40	.250	.500	.750	1.000
20	.125	.375	.625	.875					

# PARISH OF BANCHORY TERNAN (PARTS OF),

## IN THE COUNTY OF ABERDEEN.

No. on Plan.	Area in Acres.	Remarks.	No. on Plan.	Area in Acres.	Remarks.
1a	1·494	Wood.	8a	1042·464	<i>Brought forward.</i>
2a	1034·909	Heathy pasture, &c.	9a	·221	Pasture, &c.
3a	1·510	Arable.	10a	·043	Pond.
4a	2·965	Wood.	11a	14·033	Wood.
5a	·366	Road.	12a	·688	Turnpike road.
6a	1·047	Arable.	13a	·358	Houses, yard, and garden.
7a	·173	Arable.		·131	Rough pasture.
	1042·464	<i>Carried forward.</i>		1057·938	

### RECAPITULATION.

1057·207	Land.
·688	Public roads.
·043	Water.
1057·938	Area of the Parish of Banchory Ternan (parts of), in the County of Aberdeen.
19256·783	Area of the Parish of Banchory Ternan (part of), in the County of Kincardine.
20314·721	Total area of the Parish of Banchory Ternan, in the Counties of Aberdeen and Kincardine.

NOTE.—The above includes both the portions of the Parish in the County of Aberdeen.

**LONDON :**  
Printed by **GEORGE E. EYRE** and **WILLIAM SPOTTISWOODE**,  
Printers to the Queen's most Excellent Majesty.  
For Her Majesty's Stationery Office.



ORDNANCE SURVEY OF SCOTLAND.

---

BOOK OF REFERENCE TO THE PLAN

OF THE

PARISH OF BANCHORY TERNAN

(PART OF),

IN THE

COUNTY OF KINCARDINE,

CONTAINING 19256·783 ACRES.

---

COLONEL SIR HENRY JAMES, R.E., F.R.S., M.R.I.A., F.G.S. &c.,

SUPERINTENDENT OF THE SURVEY.




LONDON :

PRINTED BY GEORGE E. EYRE AND WILLIAM SPOTTISWOODE,  
PRINTERS TO THE QUEEN'S MOST EXCELLENT MAJESTY.  
FOR HER MAJESTY'S STATIONERY OFFICE.

1866.

*Price Three Shillings and Sixpence.*

[7142-50--3/66.]



OR

PA

KIN

*Published*

X

*Published i*

## EXPLANATORY REMARKS.

---

The scale of the Parish Plans is the 1-2500th of the actual length on the ground, and is equal to 25·344 inches to a mile, which is very approximately equal to one square inch to one acre, the square of 1·0018 inch being equal to one acre.

The length of each sheet is 1½ miles, and the width 1 mile, the area of each sheet is therefore 960 acres.

Each enclosure has a reference number to the area which is given in this Book.

The Braces (*f*) on the plans are to indicate that the spaces so braced are included under the same reference number.

The Altitudes in feet above the Mean Level of the Sea are written thus—31·4.

The Scale of the Plans of the County is 6 inches to a mile, and each sheet contains the same area as 16 sheets of the Parish Plans. There is therefore a double reference number to each sheet, as VI. 9, the Roman Numerals referring to the County Plans, the Arabic Figures to the Parish Plans.

The following are the characters employed on the Ordnance Plans on the Scales of 1-2500, and 6 inches to a mile :—

County Names .....	<b>C</b>		Hundreds or Wards .....	<b>W</b>
Parishes .....	<b>P</b>		Townships .....	<b>T</b>
Extra Parochial.....	<b>E</b>		Division of Townships .....	<b>T</b>
Antiquities .....				<div style="display: flex; align-items: center;"> <div style="font-size: 3em; margin-right: 5px;">}</div> <div> <p style="margin: 0;">ROMAN</p> <p style="margin: 0;"><i>Pre-Roman or Saxon</i></p> <p style="margin: 0;"><i>Norman or Subsequent</i></p> </div> </div>

The descriptions of the boundaries are shown by the following initials :—

Centre of Stream .....	<i>C.S.</i>		Centre of Fence .....	<i>C.F.</i>
Centre of Road .....	<i>C.R.</i>		Top of Cop .....	<i>T.C.</i>
Side of Stream or Drain ...	<i>S.S.</i> or <i>S.D.</i>		Centre of Wall .....	<i>C.W.</i>
Root of Hedge .....	<i>R.H.</i>		Defaced .....	<i>Def.</i>
Face of Wall .....	<i>F.W.</i>		Track of Stream.....	<i>T.S.</i>
Undefined.....				<i>Und.</i>

Where a change occurs in the boundaries, the symbol [○—○] is used to show the part at which the change takes place.

N.B.—To convert Decimal Fractions of an Acre into Roods and Perches, multiply the decimal first by 4 and then by 40, preserving the same number of decimals in the product.

Examples—			Acres.				Acres.					
			633·357				527·013					
			4				4					
			-----				-----					
			1·428				·052					
			40				40					
			-----				-----					
A.	R.	P.				A.	R.	P.				
633	1	17	17	120				527	0	2	2	080

TABLE									
FOR CONVERTING DECIMAL PARTS OF AN ACRE INTO ROODS AND PERCHES									
Perch.	0 Rood.	1 Rood.	2 Roods.	3 Roods.	Perch.	0 Rood.	1 Rood.	2 Roods.	3 Roods.
0	·000	·250	·500	·750	21	·131	·381	·631	·881
1	·006	·256	·506	·756	22	·137	·387	·637	·887
2	·012	·262	·512	·762	23	·144	·394	·644	·894
3	·019	·269	·519	·769	24	·150	·400	·650	·900
4	·025	·275	·525	·775	25	·156	·406	·656	·906
5	·031	·281	·531	·781	26	·162	·412	·662	·912
6	·037	·287	·537	·787	27	·169	·419	·669	·919
7	·044	·294	·544	·794	28	·175	·425	·675	·925
8	·050	·300	·550	·800	29	·181	·431	·681	·931
9	·056	·306	·556	·806	30	·187	·437	·687	·937
10	·062	·312	·562	·812	31	·194	·444	·694	·944
11	·069	·319	·569	·819	32	·200	·450	·700	·950
12	·075	·325	·575	·825	33	·206	·456	·706	·956
13	·081	·331	·581	·831	34	·212	·462	·712	·962
14	·087	·337	·587	·837	35	·219	·469	·719	·969
15	·094	·344	·594	·844	36	·225	·475	·725	·975
16	·100	·350	·600	·850	37	·231	·481	·731	·981
17	·106	·356	·606	·856	38	·237	·487	·737	·987
18	·112	·362	·612	·862	39	·244	·494	·744	·994
19	·119	·369	·619	·869	40	·250	·500	·750	1·000
20	·125	·375	·625	·875					

# PARISH OF BANCHORY TERNAN

## (PART OF),

### IN THE COUNTY OF KINCARDINE.

No. on Plan.	Area in Acres.	Remarks.	No. on Plan.	Area in Acres.	Remarks.
				2152·581	<i>Brought forward.</i>
1	1653·455	Heathy pasture, moss, footpaths, &c.	35	3·282	Wood.
2	84·006	Wood.	36	·364	Wood.
3	·230	House and gardens.	37	7·490	Arable.
4	3·697	Wood.	38	·734	Wood.
5	23·997	Wood.	39	2·554	Wood.
6	41·989	Wood.	40	1·511	Arable.
7	4·521	Arable and rough pasture.	41	2·107	Wood, rough pasture, house, &c.
8	·122	Houses and garden.	42	·420	Arable.
9	·660	Arable.	43	·171	Arable.
10	3·650	Arable.	44	5·291	Arable.
11	1·141	Wood.	45	2·945	Arable.
12	1·720	Arable.	46	·789	Wood.
13	·431	Houses, yards, and garden.	47	5·301	Private road.
14	·320	Arable.	48	·401	Road.
15	·930	Arable.	49	7·349	Arable.
16	1·426	Arable.	50	2·372	Arable, &c.
17	144·111	Heathy pasture, footpaths, whins, &c.	50a	1·634	Wood.
18	7·663	Arable.	50b	1·209	Arable.
19	5·981	Arable.	51	6·919	Arable.
20	2·988	Arable.	52	5·047	Wood.
21	3·497	Arable.	53	6·383	Arable.
22	3·928	Arable.	54	8·521	Arable.
23	5·595	Arable.	55	10·319	Arable.
24	7·636	Arable.	56	4·970	Arable, rough pasture, and whins.
25	1·280	Wood.	57	6·056	Wood.
25a	·852	Deeside Railway Extension (part of).	58	·228	Wood.
26	14·078	Wood.	59	·956	Wood.
27	7·141	Arable and rough pasture.	60	6·632	Arable.
28	11·787	Wood.	61	·207	Dam.
29	1·479	Public road.	62	9·077	Arable, &c.
30	1·093	Wood.	63	17·545	Rough pasture, whins, footpath, &c.
31	9·342	Arable.	64	4·425	Arable, rough pasture, and whins.
32	92·334	Wood.	65	·313	Rough pasture and whins.
33	8·433	Arable, &c.	66	1·767	Houses, gardens, yards, and road (Kennerty).
34	1·068	Rough pasture, whins, &c.			
	2152·581	<i>Carried forward.</i>		2287·920	<i>Carried forward.</i>

## PARISH OF BANCHORY TERNAN.

No. on Plan.	Area in Acres.	Remarks.	No. on Plan.	Area in Acres.	Remarks.
67	2287·920 6·291	<i>Brought forward.</i> Arable, rough pasture, and whins.	100	2864·340 ·448	<i>Brought forward.</i> Houses, gardens, and arable (Bankhead).
68	·524	Houses, yards, gar- den, and road.	101	29·535	Arable and heathy pasture.
69	·250	Rough pasture, and whins.	102	9·220	Arable.
70	15·416	Arable.	103	9·715	Arable.
71	1·330	Arable.	104	13·430	Arable.
72	·257	House, yard, and garden.	105	13·523	Arable.
73	2·853	Rough pasture and whins.	106	10·717	Arable.
74	6·444	Arable.	107	11·824	Arable.
75	12·106	Arable.	108	14·118	Arable.
76	4·899	Wood.	109	·240	House, garden, and rough pasture.
77	4·689	Arable.	110	·409	Rough pasture and furze.
78	1·725	Arable.	111	12·228	Arable.
79	·497	Wood, rough pasture, arable, yards, and garden.	112	2·091	Occupation road.
80	·380	Houses, yards, gar- den, and arable.	113	·922	Houses, garden, and ornamental ground.
81	·994	Arable, &c.	114	2·192	Houses, yards, rough pasture, &c. (Cluny).
82	1·132	Arable, &c.	115	1·684	Pasture.
83	1·876	Arable.	116	17·679	Arable.
84	8·664	Arable, &c.	117	11·054	Pasture and furze.
85	8·871	Arable, &c.	118	9·025	Arable, slope, &c.
86	8·076	Arable.	119	1·105	Houses, yard, garden, road, &c. (Burn- head).
87	7·901	Arable.	120	47·900	Wood and footpaths.
88	6·629	Arable.	121	167·445	Wood and footpaths.
89	4·878	Arable.	122	8·832	Pasture and furze.
90	15·777	Arable, &c.	123	12·938	Arable and trees.
91	·348	Houses, yards, and garden (Brownhill).	124	12·902	Arable.
92	·246	Houses, yard, gar- den, &c.	125	9·792	Arable.
93	·960	Arable.	126	6·261	Arable.
94	372·513	Wood.	127	2·177	Houses, yards, grass, and road (Mains of Raemoir).
95	32·207	Rough heathy pasture, arable, &c.	128	·818	Stackyard, &c.
96	22·592	Arable, rough pas- ture, &c.	129	3·726	Arable.
96a	·106	Pond.	130	·194	Wood.
97	12·838	Arable.	131	5·700	Arable.
98	7·493	Arable and rough pasture.	132	8·442	Arable.
99	4·658	Rough and heathy pasture, arable, &c.	133	3·046	Wood, pond, rough pasture, &c.
			134	·147	Wood.
			135	3·517	Rough pasture, whins, and streams.
	2864·340	<i>Carried forward.</i>		3329·336	<i>Carried forward.</i>



PARISH OF BANCHORY TERNAN.

No. on Plan.	Area in Acres.	Remarks.	No. on Plan.	Area in Acres.	Remarks.
	3329·336	<i>Brought forward.</i>		3668·607	<i>Brought forward.</i>
136	9·497	Arable and rough pasture.	175	5·090	Arable.
137	7·535	Arable, rough pasture, wood, &c.	176	1·006	Occupation road.
138	4·813	Arable and rough pasture.	177	7·443	Arable.
139	6·448	Arable and rough pasture.	178	7·853	Arable.
140	6·020	Arable.	179	8·385	Arable.
141	5·743	Arable, &c.	180	·638	Occupation road.
142	2·272	Cart road.	181	9·867	Arable, &c.
143	91·779	Wood, &c.	182	1·608	Wood.
144	36·580	Wood, &c.	183	10·784	Arable.
145	3·130	Wood.	184	4·291	Rough pasture and furze.
146	7·920	Arable.	185	2·965	Wood.
147	4·904	Arable.	186	10·839	Arable.
148	·212	Cart track.	187	3·357	Wood.
149	14·836	Arable.	188	·416	Occupation road.
150	·150	Pond.	189	28·810	Wood.
150a	·544	Stackyard.	190	4·451	Rough pasture and arable.
151	1·711	Houses, yard, garden, and roads (Green).	191	1·488	Arable.
152	·335	Wood.	192	22·912	Wood.
153	14·325	Arable.	193	3·661	Arable.
154	·157	Wood.	194	5·339	Arable.
155	·315	Garden.	195	10·189	Arable.
156	14·878	Arable.	196	11·496	Arable.
157	·567	Rough pasture and furze.	197	·205	Wood.
158	2·095	Wood.	198	9·916	Arable.
159	·396	Occupation road.	199	11·107	Arable.
160	10·826	Arable, &c.	200	10·513	Arable.
161	24·088	Trust road.	201	·430	Pond.
162	9·408	Arable.	202	8·396	Arable.
163	5·834	Arable.	203	·399	Occupation road.
164	1·502	Arable.	204	2·156	Houses, yards, garden, pasture, &c. (Craigton).
165	1·155	Houses, stackyard, and pasture (Myreside).	205	2·736	Wood.
166	·675	Arable.	206	·054	House and garden.
167	6·036	Arable.	207	·147	Houses, ruin, and arable.
168	8·675	Arable.	208	·097	Garden.
169	5·773	Arable.	209	7·648	Arable.
170	·090	Houses and garden.	210	2·712	Stream.
171	15·493	Arable.	211	1·676	Arable.
172	11·428	Arable.	212	1·757	Wood, &c.
173	·979	Houses, stackyard, garden, and road.	213	18·564	Arable, rough pasture, &c.
174	·147	Wood.	214	13·830	Arable, wood, and stream.
			215	6·446	Arable, wood, and stream.
	3668·607	<i>Carried forward.</i>		3930·284	<i>Carried forward.</i>

## PARISH OF BANCHORY TERNAN.

No. on Plan.	Area in Acres.	Remarks.	No. on Plan.	Area in Acres.	Remarks.
	3930·284	<i>Brought forward.</i>		4081·463	<i>Brought forward.</i>
216	11·632	Arable.	253	1·712	Houses, yards, wood, road, &c. (Mill of Hirn).
217	3·246	Arable.			
218	1·005	Wood.			
219	·049	House and garden.	254	1·625	Arable.
220	1·008	Pasture and whins.	255	1·118	Arable.
221	·837	Wood.	256	·397	Arable.
222	·465	Pond.	257	1·220	Houses, stackyard, &c.
223	·498	Rough pasture.			
224	·975	Pasture.	258	8·746	Arable, &c.
225	1·042	Houses and stack-yard.	259	8·161	Arable, &c.
			260	·880	Arable, &c.
226	1·058	Occupation road.	261	10·454	Arable.
227	1·344	Houses, garden, wood, pasture, &c. (Hat-tonburn).	262	2·192	Stream.
			263	·105	Wood.
228	1·859	Trees, brushwood, whins, &c.	264	·405	Arable and trees.
			265	12·557	Arable and slope.
229	·120	Wood.	266	2·065	Wood.
230	13·398	Arable.	267	8·879	Arable.
231	11·244	Arable.	268	14·600	Arable.
232	11·020	Arable.	269	10·196	Arable.
233	10·329	Arable, trees, and slope.	270	10·671	Arable.
			271	11·014	Arable.
234	·135	Rough pasture and pasture.	272	·217	House and arable.
			273	9·888	Arable, &c.
235	11·190	Arable, trees, and slope.	274	6·372	Heathy pasture.
			275	·150	Houses and garden.
236	·613	Trees, &c.	276	·232	House, yard, and garden.
237	2·068	Pond.	277	3·849	Arable, heathy pasture, and furze.
238	4·851	Arable.			
239	·443	Houses, garden, and road (Damhead).	278	3·653	Arable.
			279	·603	Houses, garden, and road.
240	7·930	Arable and rough pasture.	280	7·223	Arable.
241	·575	Wood.	281	8·209	Wood and footpaths.
242	3·988	Parish road.	282	14·796	Arable.
243	8·149	Arable and stream.	283	8·887	Wood.
244	2·674	Wood.	284	18·147	Arable.
245	6·127	Arable.	285	10·030	Arable.
246	10·022	Arable.	286	3·680	Parish road.
247	4·623	Arable.	287	4·490	Arable.
248	·434	Rough pasture, furze, &c.	288	·416	Arable.
			289	1·125	Houses, yards, and garden (Kilduthie).
249	4·526	Arable and rough pasture.	290	·415	Wood.
250	4·111	Rough pasture, furze, &c.	291	·188	Rough pasture.
			292	12·545	Arable.
251	7·409	Arable.	293	11·171	Arable.
252	·182	Garden.	294	18·344	Arable.
	4081·463	<i>Carried forward.</i>		4333·090	<i>Carried forward.</i>

No. on Plan.	Area in Acres.	Remarks.	No. on Plan.	Area in Acres.	Remarks.
295	4333·090 <sup>7</sup> 14·006	<i>Brought forward.</i> Arable.	334	4639·094 ·466	<i>Brought forward.</i> Rough pasture and furze.
296	12·111	Arable and rough pasture.	335	7·216	Arable.
297	12·300	Arable.	336	40·476	Arable and rough pasture.
298	·657	Rough pasture, furze, &c.	337	12·844	Arable and rough pasture.
299	·087	Wood.	338	18·523	Arable and rough pasture.
300	12·842	Arable.	339	7·756	Arable.
301	14·987	Arable, rough pasture, &c.	340	15·784	Arable.
302	·129	House and garden.	341	8·434	Arable.
303	·358	House, yard, garden, &c.	342	11·153	Arable.
304	11·947	Arable.	342a	2·984	Stream.
305	9·933	Arable and stream.	343	5·668	Arable.
306	6·670	Arable.	344	13·670	Arable and rough pasture.
307	4·890	Arable.	345	12·751	Arable and rough pasture.
308	5·519	Arable.	346	10·252	Arable and rough pasture.
309	9·438	Arable.	347	9·782	Arable.
310	8·770	Arable.	348	1·569	Arable.
311	9·029	Arable.	349	1·338	Arable.
312	6·861	Arable.	350	8·892	Arable.
313	10·113	Arable.	351	10·315	Rough pasture.
314	13·687	Arable.	352	60·806	Rough pasture, arable, footpath, &c.
315	·933	Houses, yards, garden, and arable.	353	5·161	Arable.
316	·262	Stackyard.	354	·941	Arable.
317	·183	Houses, garden, and yard.	355	1·382	Wood.
318	1·500	Houses, yards, garden, and road (Hirn).	356	·134	Road.
319	·335	Arable.	357	6·245	Wood.
320	2·090	Arable.	358	·500	Arable.
321	1·884	Arable.	359	·917	Houses, yard, and garden.
322	12·864	Arable.	360	14·890	Arable and rough pasture.
323	11·026	Arable.	361	2·081	Arable.
324	17·052	Arable.	362	3·334	Arable.
325	17·744	Arable.	363	26·561	Wood.
326	11·202	Arable.	364	3·894	Arable.
327	24·425	Arable.	365	·368	Wood.
328	12·944	Arable.	366	·282	Houses, yard, and garden.
329	·901	Arable.	367	5·486	Arable.
330	16·792	Rough pasture, furze, &c.	368	·411	Arable.
331	6·136	Arable.	369	5·470	Houses, ornamental ground, &c. (Glassel).
332	·314	Arable.			
333	3·083	Rough pasture, furze, &c.			
	4639·094	<i>Carried forward.</i>		4977·880	<i>Carried forward.</i>

## PARISH OF BANCHORY TERNAN.

No. on Plan.	Area in Acres.	Remarks.	No. on Plan.	Area in Acres.	Remarks.
	1977·880	<i>Brought forward.</i>		5127·976	<i>Brought forward.</i>
370	·197	Drying green.	408	6·026	Arable.
371	·335	Arable.	409	4·956	Arable.
372	1·195	Garden.	410	5·012	Arable.
373	·378	Wood.	411	7·634	Arable.
374	2·175	Arable, trees, &c.	412	8·438	Arable.
375	9·393	Wood.	413	8·951	Arable.
376	5·301	Ornamental ground and trees.	414	8·913	Arable.
			415	8·603	Arable.
376a	1·451	Wood.	416	4·266	Arable.
377	·431	Wood.	417	·862	House, garden, and wood.
378	6·347	Arable.			
379	7·088	Arable.	418	15·867	Wood.
380	6·173	Wood.	419	·231	Houses and garden (Woodend of Glas- sel).
381	1·499	Houses, gardens, wood, and arable.			
			420	3·875	Arable.
382	2·197	Wood.	421	11·655	Stream.
383	1·102	Arable.	422	1·572	Arable and rough pasture.
384	3·592	Arable.			
385	1·494	Arable.	423	5·950	Arable, rough pas- ture, &c.
386	·096	Rough pasture.			
387	5·611	Arable.	424	·876	Wood.
388	5·804	Arable.	425	3·162	Rough pasture & trees.
389	·071	Road.	426	5·315	Wood.
390	4·311	Arable.	427	·910	Wood.
391	·857	House, garden, road, wood, and marsh.	428	8·793	Arable.
			429	10·093	Arable.
392	11·929	Arable.	430	9·285	Arable.
393	6·387	Arable.	431	8·192	Arable.
394	2·126	Rough pasture.	432	6·241	Arable.
395	12·007	Arable, rough pas- ture, &c.	433	·673	Wood and road.
			434	·468	Wood.
396	·388	Rough pasture and stream.	435	6·486	Arable.
			436	2·229	Occupation road.
397	2·410	Arable.	437	7·038	Wood.
398	2·109	Houses, yards, gar- dens, road, and arable.	437a	2·235	Wood.
			438	·969	Wood.
399	2·646	Arable.	439	3·367	Ornamental ground.
400	9·149	Arable.	440	5·155	Ornamental ground.
401	2·846	Arable.	441	6·741	Arable, rough pas- ture, &c.
402	1·633	Houses, yards, gar- den, road, arable, &c.	442	·131	Pond.
			443	8·687	Wood.
403	4·973	Arable.	444	7·197	Arable.
404	1·068	Private road.	445	·274	Houses and waste.
405	7·445	Arable.	446	15·613	Wood.
406	10·185	Arable, rough pas- ture, &c.	447	·912	Houses, yards, and garden (Mains of Glassel).
407	5·697	Arable, &c.			
	5127·976	<i>Carried forward.</i>		5351·829	<i>Carried forward.</i>

No. on Plan.	Area in Acres.	Remarks.	No. on Plan.	Area in Acres.	Remarks.
	5351·829	<i>Brought forward.</i>		5612·870	<i>Brought forward.</i>
448	4·170	Arable.	488	9·416	Rough pasture and trees.
449	3·011	Rough pasture, furze, and bushes.	489	4·338	Arable, &c.
450	1·797	Rough pasture, whins, and bushes.	490	·552	Houses, stackyard, and road.
451	9·500	Arable.	491	·335	Arable.
452	28·740	Wood.	492	3·459	Arable.
453	1·606	Rough pasture, trees, &c.	493	3·103	Rough pasture.
454	3·513	Trees, furze, and bushes.	494	·127	Arable.
455	10·383	Arable.	495	3·184	Arable and bushes.
456	2·017	Arable.	496	2·284	Arable.
457	1·542	Arable.	497	1·264	Rough pasture and trees.
458	5·583	Rough pasture, furze, and bushes.	498	4·172	Arable.
459	1·970	Arable.	499	6·754	Arable, rough pasture, &c.
460	3·684	Arable.	500	·076	Arable.
461	8·392	Arable, &c.	501	1·522	Arable.
462	5·912	Arable, &c.	502	7·796	Arable, rough pasture, &c.
463	·459	Wood.	503	6·874	Arable.
464	15·523	Wood.	504	8·065	Arable.
465	3·021	Arable, &c.	505	6·237	Arable.
466	1·635	Arable.	506	7·473	Arable.
467	2·691	Arable.	507	6·471	Arable.
468	3·947	Arable.	508	3·622	Arable and rough pasture.
469	4·266	Arable.	509	3·506	Arable.
470	12·091	Arable, rough pasture, &c.	510	·416	House, garden, and arable.
471	8·653	Arable.	511	2·233	Arable.
472	9·043	Arable.	512	·672	Houses, yards, garden, arable, &c.
473	11·552	Arable.	513	1·141	Houses, garden, arable, rough pasture, &c.
474	·293	Arable.	514	4·628	Arable.
475	·300	Houses, yards, garden, and road (West Brathens.)	515	1·939	Arable.
476	5·759	Arable.	516	·386	Occupation road, &c.
477	5·622	Arable.	517	·946	Arable.
478	5·777	Arable.	518	1·269	Arable.
479	5·397	Rough pasture, foot-path, &c.	519	1·408	Arable and stones.
480	3·061	Arable.	520	·231	Pond,
481	4·559	Arable.	521	4·371	Rough pasture, stones, &c.
482	5·635	Parish road.	522	·212	House, yard, and garden.
483	6·579	Arable.	523	1·826	Houses, yards, garden, wood, & road.
484	2·959	Arable.			
485	3·979	Arable.			
486	44·672	Wood.			
487	1·198	Wood.			
	5612·870	<i>Carried forward.</i>		5725·228	<i>Carried forward.</i>

## PARISH OF BANCHORY TERNAN.

No. on Plan.	Area in Acres.	Remarks.	No. on Plan.	Area in Acres.	Remarks.
	5725·228	<i>Brought forward.</i>		6248·439	<i>Brought forward.</i>
524	7·065	Arable.	559	1·582	Wood.
525	7·176	Arable and rough pasture.	560	1·081	Houses, arable, foot-path, &c.
526	6·304	Arable.	561	3·584	Wood.
527	7·054	Rough pasture, trees, &c.	562	·195	House and garden.
528	29·036	Wood.	563	·340	Wood.
529	8·517	Rough pasture, trees, &c.	564	·085	Houses and garden.
530	4·587	Rough pasture, trees, &c.	565	2·146	Arable.
531	1·120	Wood.	566	·892	Houses, garden, rough pasture, &c.
532	19·690	Rough pasture, whins, &c.	567	1·213	Arable.
533	·356	Wood.	568	·170	Houses, yard, and garden.
534	2·943	Rough pasture, whins, &c.	569	11·768	Arable.
535	3·497	Rough pasture.	570	·113	Wood.
536	7·130	Arable, &c.	571	7·609	Arable.
537	5·194	Arable and footpath.	572	·257	Road.
538	66·762	Wood.	573	10·758	Arable.
539	11·817	Rough pasture, foot-path, &c.	574	6·121	Arable.
540	6·141	Arable, &c.	575	6·495	Arable.
541	·421	Arable.	576	5·141	Arable.
542	5·152	Arable.	577	6·431	Arable.
543	5·402	Rough pasture, whins, &c.	578	31·939	Wood.
544	2·556	Arable, &c.	579	11·340	Arable, &c.
545	1·694	Trees, bushes, furze, &c.	580	·796	Wood.
546	1·840	Arable, &c.	581	6·659	Wood.
547	1·668	Arable, &c.	582	9·486	Arable.
548	1·592	Arable, &c.	583	6·198	Arable, rough pasture, &c.
549	·377	Arable.	584	4·821	Arable and wood.
550	1·078	Houses, yards, gardens, arable, &c. (Upper Brathens).	585	6·175	Wood.
551	216·486	Wood.	586	2·536	Rough pasture.
552	1·358	Arable.	587	·613	Rough pasture.
553	·167	Houses and garden.	588	25·244	Wood.
554	·567	Arable.	589	1·231	Rough pasture.
555	5·816	Parish road.	590	5·890	Arable.
556	39·417	Rough pasture, trees, &c.	591	·880	Houses, yards, garden, rough pasture, &c. (Balwearie).
557	41·447	Rough pasture, trees, &c.	592	2·366	Arable, &c.
558	1·784	Heathy pasture.	593	·612	Wood.
			594	9·405	Arable.
			595	7·534	Arable, &c.
			596	·971	Wood.
			597	2·102	Arable.
			598	6·365	Arable.
			599	·094	Wood.
	6248·439	<i>Carried forward.</i>		6457·677	<i>Carried forward.</i>

No. on Plan.	Area in Acres.	Remarks.	No. on Plan.	Area in Acres.	Remarks.
600	6457·677 10·951	<i>Brought forward.</i> Houses, yards, garden, wood, road, &c. (Raemoir).	641	6627·981 7·919	<i>Brought forward.</i> Wood.
601	5·485	Arable and trees.	642	1·140	Houses, garden, arable, rough pasture, &c.
602	·328	Nursery.	643	·638	Arable.
603	7·202	Wood, &c.	644	·427	Road, houses, &c.
604	·557	Garden.	645	·416	Rough pasture.
605	14·900	Arable.	646	2·368	Arable.
606	14·946	Arable and trees.	647	4·826	Arable.
607	·428	Wood.	648	2·409	Loch.
608	15·234	Arable and trees.	649	·142	Loch.
609	·047	House, yard, and garden.	650	1·165	Wood.
610	1·119	Wood.	651	·579	Arable.
611	3·448	Arable.	652	11·506	Wood.
612	1·068	Wood.	653	2·590	Wood.
613	·177	Garden.	654	6·334	Arable, &c.
614	2·050	Arable.	655	·952	Houses, garden, wood, arable, &c.
615	1·425	Wood.	656	12·804	Arable.
616	·161	Wood.	657	8·459	Arable.
617	·155	Garden.	658	5·913	Arable.
618	·445	Houses, yard, wood, and rough pasture.	659	4·213	Arable.
619	1·798	Wood and stream.	660	8·340	Arable.
620	2·962	Arable.	661	7·207	Arable.
621	·410	Pond.	662	3·286	Arable.
622	·485	Houses, yards, and gardens (Damhead).	663	4·389	Arable.
623	·996	Arable, wood, and stream.	664	·590	Arable.
624	6·009	Arable, &c.	665	2·451	Arable.
625	6·738	Arable.	666	4·237	Arable.
626	9·953	Wood.	667	29·398	Wood.
627	·757	Wood.	668	13·205	Wood.
628	·917	Houses, yards, garden, road, &c.	669	41·994	Wood.
629	2·315	Arable.	670	33·464	Wood.
630	·274	Wood.	671	·950	Wood.
631	·091	Garden.	672	25·745	Wood.
632	·480	Wood.	673	1·378	Cart track.
633	33·773	Wood.	674	4·849	Arable, &c.
634	7·994	Arable.	675	4·717	Arable.
635	5·215	Arable.	676	2·732	Arable.
636	·170	Mill pond.	677	2·740	Arable.
637	2·206	Arable.	678	3·309	Arable.
638	2·411	Arable.	679	·599	Wood.
639	4·097	Arable.	680	5·973	Arable.
640	·127	House, yard, and garden.	681	5·696	Arable.
			682	5·584	Arable.
			683	7·778	Arable, &c.
			684	5·458	Arable.
			685	1·053	Wood.
	6627·981	<i>Carried forward.</i>		6929·903	<i>Carried forward.</i>

No. on Plan.	Area in Acres.	Remarks.	No. on Plan.	Area in Acres.	Remarks.
686	6929·903 ·385	<i>Brought forward.</i> Houses, yard, garden, and road.	727	7124·323 3·176	<i>Brought forward.</i> Arable.
687	1·844	Arable.	728	28·204	Heathy pasture, furze, and trees.
688	1·362	Wood.	729	·485	Houses, yard, garden, and arable.
689	9·150	Arable.	730	·098	House and garden.
690	·883	Wood.	731	4·262	Arable.
691	10·910	Arable.	732	3·984	Rough pasture and arable.
692	2·668	Wood.	733	·576	Wood.
693	5·816	Arable.	734	·793	Occupation road.
694	·643	Wood.	735	·279	Pasture.
695	7·980	Arable.	736	5·119	Parish road.
696	3·778	Arable.	737	5·956	Arable.
697	1·573	Houses, yards, garden, &c. (Newton).	738	9·900	Arable.
698	5·265	Arable.	739	12·906	Arable.
699	1·220	Wood.	740	8·025	Arable and rough pasture.
700	9·348	Arable.	741	1·742	Pasture.
701	17·340	Heathy pasture, marsh, &c.	742	4·702	Arable.
702	·329	Stackyard.	743	4·614	Arable.
703	1·216	Houses, yards, garden, road, &c. (Cairniewhin).	744	5·643	Pasture.
704	5·981	Arable.	745	1·643	Arable, &c.
705	9·541	Arable.	746	·162	Garden.
706	12·050	Arable.	747	·617	Arable.
707	5·383	Arable.	748	1·580	Arable.
708	1·620	Arable.	749	·809	Houses, yards, arable, pasture, and road.
709	5·051	Arable.	750	3·894	Arable.
710	5·482	Arable.	751	3·952	Arable.
711	2·730	Rough pasture, marsh, and bushes.	752	4·602	Arable.
712	5·150	Arable.	753	·067	Garden.
713	7·489	Arable and rough pasture.	754	35·054	Rough pasture, whins, and footpath.
714	1·371	Wood.	755	·714	Houses, yard, garden, and road.
715	3·125	Occupation road.	756	8·173	Arable.
716	6·427	Arable.	757	8·419	Rough pasture, arable, &c.
717	1·309	Wood.	758	12·142	Arable.
718	6·269	Arable.	759	9·796	Arable.
719	5·672	Arable.	760	7·514	Arable, &c.
720	5·058	Arable.	761	5·741	Arable, &c.
721	6·823	Arable.	762	3·409	Arable, &c.
722	6·394	Arable.	763	8·345	Arable, &c.
723	1·026	Houses, yards, garden, and road.	764	2·981	Arable, &c.
724	1·683	Arable.	765	4·040	Arable, &c.
725	4·155	Arable.	766	4·180	Arable.
726	3·821	Arable.	767	4·407	Arable, &c.
	7124·323	<i>Carried forward.</i>		7357·028	<i>Carried forward.</i>



No. on Plan.	Area in Acres.	Remarks.	No. on Plan.	Area in Acres.	Remarks.
	7357·028	<i>Brought forward.</i>		7487·478	<i>Brought forward.</i>
768	1·398	Arable.	809	3·913	Arable.
769	5·703	Arable.	810	13·382	Rough pasture, &c.
770	3·982	Arable.	811	·937	Arable, &c.
771	4·346	Rough pasture, &c.	812	2·493	Arable.
772	1·857	Arable.	813	1·540	Wood.
773	2·261	Arable.	814	·122	Rough pasture.
774	9·812	Rough pasture, &c.	815	2·870	Arable.
775	·666	Pasture.	816	45·154	Rough pasture, furze, arable, &c.
776	·869	Houses, yard, garden, and road.	817	5·714	Arable.
777	·096	Stackyard.	818	5·371	Arable.
778	3·331	Arable.	819	3·476	Arable.
779	·605	Rough pasture.	820	5·958	Arable.
780	5·643	Arable, &c.	821	5·807	Arable.
781	·529	Wood.	822	5·867	Arable.
782	5·780	Arable, rough pasture, &c.	823	3·185	Arable, &c.
783	5·639	Arable.	824	·714	Houses, yards, garden, pasture, &c.
784	1·973	Arable, &c.	825	1·690	Arable.
785	4·439	Arable, rough pasture, &c.	826	·601	Arable.
786	2·133	Arable.	827	·328	Garden.
787	1·712	Arable.	828	7·539	Parish road.
788	9·400	Arable.	829	2·520	Pond.
789	4·957	Arable.	830	52·230	Wood.
790	5·628	Arable.	831	1·350	Heathy pasture.
791	6·476	Arable.	832	7·853	Rough pasture and furze.
792	4·407	Arable, &c.	833	·135	Stackyard.
793	·229	Rough pasture.	834	·085	Houses and garden.
794	7·195	Arable.	835	4·978	Arable.
795	·227	House and garden.	836	14·919	Arable, wood, &c.
796	1·075	Rough pasture, &c.	837	9·989	Arable.
797	·611	Houses, yards, garden, and road.	838	8·249	Arable, trees, &c.
798	·481	Arable.	839	·077	Garden.
799	·381	Houses, yard, and garden.	840	20·911	Wood.
800	1·810	Occupation road.	841	·225	Pasture.
801	·401	Pasture.	842	13·529	Arable, &c.
802	·839	Arable.	843	4·991	Rough pasture and furze.
803	7·197	Arable.	844	7·027	Arable, rough pasture, &c.
804	3·927	Arable.	845	2·626	Wood.
805	4·312	Arable.	846	1·907	Wood.
806	1·362	Rough pasture, &c.	847	8·286	Wood.
807	5·223	Arable, &c.	848	7·468	Arable.
807 <sup>a</sup>	1·111	Arable.	849	8·072	Arable, &c.
808	·427	House, yard, and garden.	850	8·503	Arable.
			851	9·273	Arable.
	7487·478	<i>Carried forward.</i>		7799·342	<i>Carried forward.</i>

No. on Plan.	Area in Acres.	Remarks.	No. on Plan.	Area in Acres.	Remarks.
	7799·342	<i>Brought forward.</i>		8047·163	<i>Brought forward.</i>
852	9·377	Arable and trees.	892	·757	Rough pasture, trees, &c.
853	1·413	Houses, yards, and garden.	893	23·806	Arable.
854	2·916	Arable, stream, &c.	894	1·306	Houses, yards, garden, and road.
855	9·825	Arable.	895	14·327	Arable.
856	·125	Rough pasture, furze, &c.	896	4·883	Wood.
857	2·101	Occupation road.	897	·488	House, garden, pasture, and road.
858	11·125	Arable.	898	·201	House, garden, and pasture.
859	·854	Pond.	899	112·226	Arable, rough pasture, &c.
860	2·588	Rough pasture and furze.	900	7·053	Arable, &c.
861	8·544	Arable, &c.	901	2·727	Rough pasture.
862	8·112	Arable, &c.	902	2·271	Arable.
863	4·189	Rough pasture and furze.	903	1·242	Arable.
864	3·857	Rough pasture, furze, &c.	904	·323	House and garden.
865	·156	House and garden.	905	3·756	Arable.
866	6·285	Arable, &c.	906	1·172	Arable.
867	5·405	Arable, &c.	907	4·256	Public road.
868	4·692	Arable, &c.	908	·385	Houses, yards, and gardens.
869	6·479	Arable.	909	4·108	Arable.
870	13·247	Arable.	910	3·016	Arable.
871	5·719	Wood.	911	3·146	Arable.
872	4·394	Arable.	912	5·580	Arable.
873	3·821	Arable.	913	4·262	Arable.
874	3·075	Arable.	914	11·524	Arable and rough pasture.
875	·424	Arable.	915	·350	Houses, yard, and garden.
876	·599	Houses and yards.	916	4·183	Arable.
877	9·998	Arable.	917	4·332	Arable.
878	11·520	Arable.	918	4·042	Arable.
879	7·520	Arable.	919	·152	Houses and garden.
880	7·832	Arable.	920	3·963	Arable.
881	8·416	Arable.	921	3·985	Arable.
882	9·157	Arable.	922	3·574	Arable.
883	1·245	Public road.	923	·469	Arable.
884	·137	House and garden.	924	·828	Houses, yard, garden, and road.
885	5·066	Wood.	925	1·724	Wood.
886	·553	House, yard, garden, and road.	926	4·432	Arable.
887	36·755	Arable, rough pasture, and whins.	927	1·250	Road.
888	·077	Garden.	928	4·076	Arable.
889	13·880	Arable, rough pasture, &c.	929	4·141	Arable.
890	9·270	Public road.	930	7·957	Arable.
891	7·073	Arable.			
	8047·163	<i>Carried forward.</i>		8309·436	<i>Carried forward.</i>

No. on Plan.	Area in Acres.	Remarks.	No. on Plan.	Area in Acres.	Remarks.
	8309·436	<i>Brought forward.</i>		8642·148	<i>Brought forward.</i>
931	7·727	Wood.	973	7·261	Rough pasture.
932	6·063	Arable.	974	4·731	Arable.
933	5·132	Arable.	975	8·697	Rough pasture and arable.
934	10·890	Arable.			
935	2·633	Wood.	976	3·462	Arable.
936	11·045	Arable.	977	7·046	Arable.
937	·140	Arable.	978	4·331	Arable.
938	15·669	Arable.	979	3·862	Arable.
939	15·076	Arable.	980	7·147	Arable.
940	6·829	Arable.	981	120·301	Wood.
941	1·493	Houses, yards, garden, and arable.	982	2·029	Occupation road.
			983	5·209	Arable, &c.
942	15·293	Arable.	984	2·877	Arable.
943	11·473	Arable.	985	3·750	Arable.
944	13·509	Arable.	986	6·485	Arable.
945	13·446	Arable.	987	5·358	Arable.
946	·100	House and garden.	988	3·724	Arable.
947	·220	Houses and garden.	989	3·501	Arable.
948	·215	Houses and gardens.	990	·686	Houses, yards, and garden.
949	13·753	Arable.	991	4·144	Arable.
950	4·092	Arable.	992	15·849	Arable, &c.
951	·187	Stackyard.	993	·408	Houses and garden.
952	·154	Houses and garden.	994	5·600	Arable and rough pasture.
953	9·880	Heathy pasture, arable, &c.			
954	70·539	Wood.	995	·195	Wood.
955	·810	Road.	996	·465	Houses, yard, and road.
956	·204	Houses, yards, and garden.	997	·103	Garden.
957	23·092	Arable.	998	·404	Arable.
958	3·516	Arable.	999	6·174	Arable, &c.
959	4·273	Arable.	1000	8·111	Arable, &c.
960	2·313	Arable.	1001	·122	Houses, yard, and garden.
961	2·378	Arable.	1002	9·404	Arable and rough pasture.
962	·898	Houses, yards, garden, and road.			
963	15·183	Wood.	1003	7·275	Arable.
964	1·922	Rough pasture and whins.	1004	·709	Houses and arable.
965	6·040	Arable.	1005	12·543	Heathy pasture, &c.
966	1·018	Road.	1006	3·657	Arable.
967	10·578	Arable and rough pasture.	1007	·167	Wood.
968	3·414	Rough pasture.	1008	·101	Wood.
969	2·142	Rough pasture and arable.	1009	·225	Wood.
970	·688	Wood.	1010	4·790	Arable.
971	12·288	Arable, &c.	1011	6·638	Arable.
972	6·397	Rough pasture.	1012	·896	Houses, yards, and pasture.
			1013	·089	Pond.
			1014	13·662	Wood.
	8642·148	<i>Carried forward.</i>		8944·336	<i>Carried forward.</i>

No. on Plan.	Area in Acres.	Remarks.	No. on Plan.	Area in Acres.	Remarks.
	8944·336	<i>Brought forward.</i>		9718·869	<i>Brought forward.</i>
1015	4·996	Arable, &c.	1051	·117	Houses and yards.
1016	·373	Houses, yard, and garden.	1052	·316	Houses, yard, garden, and pasture.
1017	29·831	Wood, &c.	1053	·362	Arable, garden, slopes, &c.
1018	1·624	Arable.	1054	·769	Arable.
1019	·750	Arable.	1055	·218	Wood.
1020	1·295	Arable.	1056	·633	Private road.
1021	1·026	Rough pasture, stones, &c.	1057	·578	Pasture.
1022	1·545	Arable.	1058	2·214	Arable.
1023	·505	Houses, yard, and garden.	1059	1·258	Arable.
1024	1·569	Arable.	1060	3·978	Wood.
1025	3·821	Arable, &c.	1061	·230	Houses, wood, &c.
1026	3·470	Arable.	1062	1·086	Arable.
1027	·473	Houses, yard, and garden.	1063	·213	Garden.
1028	7·581	Arable, rough pasture, &c.	1064	1·241	Arable.
1029	·286	Houses, yards, &c.	1065	43·038	Wood.
1030	56·320	Wood.	1066	·450	Wood.
1031	5·466	Turnpike road.	1067	3·999	Arable.
1032	628·203	Wood, &c.	1068	·780	Wood.
1033	·724	Houses, yards, garden, and arable.	1069	22·096	Rough pasture, whins, and trees.
1034	4·215	Wood.	1070	3·724	Arable.
1035	·993	Houses, gardens, arable, wood, &c.	1071	5·092	Arable.
1036	·845	Wood.	1072	5·064	Arable, &c.
1037	1·458	Arable, rough pasture, &c.	1073	6·323	Arable.
1038	·195	House, garden, and road.	1074	1·715	Arable.
1039	2·474	Rough pasture, trees, &c.	1075	·349	Wood.
1040	3·248	Rough pasture, arable, &c.	1076	7·029	Wood.
1041	·993	Road.	1077	3·084	Arable.
1042	2·019	Arable.	1078	6·188	Wood.
1043	1·521	Houses, yards, garden, and arable.	1079	4·817	Arable, stones, &c.
1044	·385	Occupation road, &c.	1079a	8·757	Wood.
1045	1·678	Arable.	1080	2·304	Arable, &c.
1046	1·956	Arable.	1081	3·729	Arable and stones.
1047	1·236	Arable.	1082	·823	Arable.
1048	·268	Houses, yards, and garden.	1083	·553	Houses, yard, garden, arable, &c.
1049	·681	Arable.	1084	2·032	Wood and slope.
1050	·510	Arable.	1085	·486	Wood and slope.
			1086	·359	Houses, garden, and road.
			1087	14·900	Arable and stones.
			1088	4·455	Arable.
			1089	5·679	Arable.
			1090	·448	Arable.
			1091	·889	Houses, yards, and garden.
			1092	11·826	Wood.
	9718·869	<i>Carried forward.</i>		9903·070	<i>Carried forward.</i>

No. on Plan.	Area in Acres.	Remarks.	No. on Plan.	Area in Acres.	Remarks.
	9903·070	<i>Brought forward.</i>		10093·709	<i>Brought forward.</i>
1093	26·042	Rough pasture, whins, and trees.	1130	·691	Houses, gardens, arable, and road.
1094	1·845	Arable.	1131	5·703	Arable.
1095	3·123	Arable.	1132	18·008	Wood.
1096	5·991	Rough pasture and whins.	1133	1·269	Arable.
1097	22·857	Rough pasture, whins, and trees.	1134	1·239	Houses, gardens, arable, road, &c.
1098	1·203	Wood.	1135	11·057	Arable.
1099	60·737	Wood.	1135a	·356	Wood.
1100	1·004	Arable and rough pasture.	1136	4·362	Wood, furze, &c.
1101	3·329	Wood.	1137	·255	Wood.
1102	15·050	Wood.	1138	2·747	Arable.
1103	2·435	Arable.	1139	·428	Wood.
1104	4·560	Arable.	1140	14·555	Arable.
1105	9·371	Wood.	1141	13·073	Arable.
1106	3·887	Arable.	1142	9·988	Arable.
1107	3·755	Arable.	1143	1·087	Wood.
1108	·684	Fir and furze.	1144	16·478	Arable.
1109	4·177	Arable.	1145	·577	Wood.
1110	·615	Houses, yards, and garden.	1146	2·170	Arable.
1111	·228	House, yard, and garden.	1147	·672	Wood.
1112	4·833	Arable.	1148	1·341	Wood.
1113	·505	Houses, yard, garden, road, &c.	1149	5·408	Arable.
1114	·890	Arable.	1150	·729	Arable.
1115	1·227	Arable.	1151	103	Stackyard.
1116	·115	Wood.	1152	2·535	Wood.
1117	1·111	Arable.	1153	4·756	Rough pasture and trees.
1118	1·073	Arable.	1154	9·078	Arable.
1119	·326	House, yard, and garden.	1155	9·196	Arable.
1120	2·078	Houses, yards, garden, arable, wood, &c.	1156	9·113	Arable.
1121	·375	Arable.	1157	8·897	Arable.
1122	·306	Wood.	1158	·130	Wood.
1123	1·745	Pasture.	1159	·197	Wood.
1124	1·064	Arable.	1160	2·503	Public road.
1125	2·068	Arable.	1161	·252	Wood.
1126	·139	Wood.	1162	·554	Occupation road.
1127	·371	Arable.	1163	13·211	Wood.
1128	·185	Houses, yard, and garden.	1164	·189	Wood.
1129	·1·335	Arable.	1165	22·899	Wood.
			1166	·870	Moss.
			1167	61·521	Wood.
			1168	7·389	Arable.
			1169	8·336	Arable.
			1170	3·150	Arable.
			1171	2·254	Arable.
			1172	·118	House and garden.
			1173	1·722	Arable.
	10093·709	<i>Carried forward.</i>		10374·875	<i>Carried forward.</i>

No. on Plan.	Area in Acres.	Remarks.	No. on Plan.	Area in Acres.	Remarks.
	10374·875	<i>Brought forward.</i>		10505·065	<i>Brought forward.</i>
1174	·175	House, yard, and garden.	1216	2·665	Garden.
1175	1·014	Arable, furze, &c.	1217	·204	Wood.
1176	8·882	Wood.	1218	·157	Drying green.
1177	5·099	Arable.	1219	4·390	Arable.
1178	·471	Houses, yard, garden, and road.	1220	5·065	Arable, &c.
1179	·342	Arable.	1221	·339	Gardens.
1180	9·861	Wood.	1222	·717	Garden.
1181	2·463	Trees and rough pasture.	1223	3·253	Ornamental ground.
1182	3·628	Arable and trees.	1224	·361	Houses and road.
1183	1·631	Houses, stackyard, arable, &c.	1225	10·356	Ornamental ground.
1184	2·891	Arable.	1226	·520	Wood.
1185	4·031	Wood.	1227	·309	Pond.
1186	1·313	Wood.	1228	27·139	Ornamental ground.
1187	2·078	Arable.	1229	·616	Wood.
1188	·107	Wood.	1230	·400	Wood.
1189	·769	Wood.	1231	·236	Wood.
1190	1·796	Arable.	1232	·154	Garden.
1191	·611	Wood.	1233	1·942	Wood.
1192	1·030	Occupation road.	1234	3·505	Houses, yards, gardens, pasture, trees, &c.
1193	·598	Wood.	1235	6·723	Arable.
1194	3·675	Arable.	1236	20·198	Wood.
1195	1·574	Wood.	1237	1·189	Ornamental ground.
1196	·280	Arable.	1238	·328	Wood.
1197	·375	Houses, yard, and gardens.	1239	·223	Road.
1198	2·465	Arable, &c.	1240	·286	Hous and garden.
1199	·546	Arable.	1241	·474	Wood.
1200	1·430	Arable, &c.	1242	7·472	Wood.
1201	·177	Houses, yard, and garden.	1243	14·748	Arable.
1202	4·340	Arable.	1244	·461	Wood, &c.
1203	1·387	Wood.	1245	·242	Wood.
1204	·308	Houses, yard, and garden.	1246	·714	Arable.
1205	1·226	Arable.	1247	7·583	Arable.
1206	·302	Wood.	1248	7·125	Arable.
1207	1·639	Arable.	1249	8·835	Arable.
1208	·892	Arable.	1249a	2·839	Wood.
1209	·988	Arable.	1250	·185	House and garden.
1210	1·365	Arable.	1251	9·484	Arable.
1211	37·480	Wood.	1252	·772	Wood.
1212	·116	Wood.	1253	2·737	Arable.
1213	·075	Houses and yard.	1253a	1·047	Wood.
1214	·197	Houses and yard.	1254	1·574	Rough pasture and trees.
1215	20·563	Wood, footpaths, &c.	1255	·165	Houses, yard, and garden.
	10505·065	<i>Carried forward.</i>		10668·020	<i>Carried forward.</i>

No. on Plan.	Area in Acres.	Remarks.	No. on Plan.	Area in Acres.	Remarks.
	10668·020	<i>Brought forward.</i>		10878·284	<i>Brought forward.</i>
1259	·862	Arable.	1300	19·076	Wood.
1260	·184	Houses, yard, and garden.	1301	·637	Arable.
			1302	·442	Arable, road, &c.
1261	·135	Houses, yard, and garden.	1303	53·749	Wood.
			1304	11·983	Arable.
1262	2·909	Arable.	1304a	·142	Wood.
1263	1·467	Arable.	1305	·311	Rough pasture.
1264	5·736	Wood.	1306	·147	Wood.
1265	4·415	Arable.	1307	8·367	Arable.
1266	·114	Garden.	1308	3·655	Arable.
1267	1·299	Arable.	1309	2·243	Wood.
1268	·165	House, yard, and garden.	1310	3·457	Wood.
			1311	193·323	Wood, footpaths, &c.
1269	1·409	Arable.	1311a	·142	Pond.
1270	·118	Houses and garden.	1312	2·966	Arable.
1271	5·769	Public road.	1313	3·802	Arable.
1272	1·835	Arable.	1314	·732	Arable.
1273	·932	Arable.	1315	·774	Arable.
1274	1·221	Arable.	1316	·817	Arable.
1275	25·520	Wood.	1317	3·098	Arable.
1276	87·348	Wood.	1318	·133	Stone wall.
1277	·300	Arable.	1319	·352	Houses, yards, and garden.
1278	8·865	Arable.			
1279	1·074	Arable, trees, &c.	1320	1·981	Arable.
1280	1·099	Houses, yards, and garden.	1321	14·090	Rough pasture, trees, &c.
1281	1·390	Arable, &c.	1322	5·510	Arable.
1282	·287	Wood.	1323	·944	Houses, yards, garden, wood, arable, &c.
1283	2·175	Arable.			
1284	1·212	Road.	1324	5·009	Arable.
1284a	5·171	Wood.	1325	17·997	Wood.
1285	2·703	Rough pasture.	1326	·146	Garden.
1286	·370	Arable.	1327	·047	Houses and yard.
1287	·165	Arable.	1328	·650	Arable.
1288	1·558	Arable.	1329	·061	House and garden.
1289	·323	Wood.	1330	·194	Houses, yard, and garden.
1290	·410	Houses, yards, &c.			
1291	4·455	Arable.	1331	·635	Arable.
1292	·099	Houses and arable.	1332	·166	Arable.
1293	3·287	Arable, rough pasture, &c.	1333	1·856	Arable.
			1334	1·729	Arable.
1294	7·032	Wood.	1335	·473	Houses, garden, & road.
1295	22·855	Wood.	1336	·238	Houses, yard, and garden.
1296	2·209	Arable.			
1297	·342	Houses, yards, and garden.	1337	3·568	Arable.
			1338	1·611	Arable.
1298	1·033	Arable.	1339	1·094	Arable.
1299	·412	Arable and rough pasture.	1340	·929	Arable.
			1341	1·651	Arable.
	10878·284	<i>Carried forward.</i>		11249·211	<i>Carried forward.</i>

No. on Plan.	Area in Acres.	Remarks.	No. on Plan.	Area in Acres.	Remarks.
	11249·211	<i>Brought forward.</i>		11363·488	<i>Brought forward.</i>
1342	·080	Houses, yard, and garden.	1379	·516	Houses, yards, and gardens.
1343	·970	Arable.	1380	1·760	Arable.
1344	2·645	Arable.	1381	1·951	Arable.
1345	·113	Houses and yard.	1382	2·179	Arable.
1346	·980	Arable.	1383	·109	Waste.
1347	1·659	Wood.	1384	2·289	Arable.
1348	3·007	Arable, &c.	1385	·924	Arable.
1349	1·512	Arable.	1386	·257	Gardens.
1350	·104	House and garden.	1387	16·473	Wood.
1351	1·255	Public road.	1388	·191	Garden.
1352	2·125	Arable.	1389	8·557	Public road.
1353	1·255	Arable.	1390	3·861	Wood.
1354	·211	Rough pasture.	1391	1·843	Arable.
1355	·211	Houses and road.	1392	2·134	Arable.
1356	1·134	Arable.	1393	·331	Arable.
1357	·368	Trees, whins, &c.	1394	1·542	Arable.
1358	·270	Houses, yard, and garden.	1395	·360	Rough pasture, &c.
1359	6·146	Arable.	1396	15·876	Arable, rough pasture, &c.
1360	2·606	Arable, &c.	1397	17·075	Arable.
1361	4·715	Arable.	1398	9·317	Arable.
1362	·160	Houses, yard, and garden.	1399	183·713	Wood.
1363	·359	Arable.	1400	·670	Rough pasture.
1364	1·631	Arable.	1401	4·309	Arable.
1364a	12·715	Rough pasture, trees, &c.	1402	6·133	Arable.
1365	·421	Housc, gardens, &c.	1403	·412	Garden.
1366	·186	Houses, yard, and garden.	1404	·743	Houses, yards, &c.
1367	4·516	Arable.	1404a	1·369	Rough pasture, &c.
1368	1·557	Arable.	1405	9·304	Arable.
1369	·337	Arable.	1406	10·743	Arable.
1370	37·687	Heathy pasture and furze.	1407	5·644	Rough pasture, arable, &c.
1371	·397	Arable.	1408	8·758	Arable.
1372	·259	Houses, yard, and garden.	1409	25·264	Arable.
1373	·503	Houses, yard, and gardens.	1410	·454	Wood, &c.
1374	·830	Houses, yards, and gardens.	1411	21·726	Arable, rough pasture, &c.
1375	7·049	Wood.	1412	11·519	Arable.
1376	12·289	Arable.	1413	5·619	Arable.
1377	·926	Stone wall.	1414	·058	Rough pasture.
1378	1·038	Houses, yard, and garden.	1415	2·628	Arable.
			1416	2·109	Occupation road.
			1417	4·309	Arable, &c.
			1418	·055	House and garden.
			1419	4·328	Arable and rough pasture.
			1420	·065	Wood.
			1421	·660	Arable.
	11363·488	<i>Carried forward.</i>		11761·625	<i>Carried forward.</i>



No. on Plan.	Area in Acres.	Remarks.	No. on Plan.	Area in Acres.	Remarks.
	11761·625	<i>Brought forward.</i>		12043·236	<i>Brought forward.</i>
1422	·901	Arable.	1462	1·292	Arable, rough pasture, &c.
1423	2·245	Houses, yards, gardens, rough pasture, &c.	1463	1·377	Arable.
1424	1·160	Arable, &c.	1464	·235	Houses, yard, garden, and road.
1425	·287	Stackyard and garden.	1465	·519	Pasture.
1426	·943	Arable.	1466	·504	Arable.
1427	·942	Arable.	1467	11·287	Arable and rough pasture.
1428	2·979	Wood.	1468	4·308	Arable.
1429	1·343	Arable.	1469	3·289	Arable.
1430	·816	Arable.	1470	1·609	Arable.
1431	·298	Arable.	1471	199·494	Wood.
1432	·689	Rough pasture.	1472	9·337	Arable.
1433	·508	Arable.	1473	·355	Stone wall.
1434	·484	Rough pasture.	1474	7·564	Arable.
1435	1·078	Arable.	1475	·515	Stone wall.
1436	·869	Arable.	1476	8·607	Arable.
1437	6·499	Wood.	1477	1·464	Occupation road.
1438	41·275	Rough pasture, whins, trees, &c.	1478	9·581	Arable, rough pasture, &c.
1439	·779	Arable.	1479	4·807	Arable.
1440	1·935	Arable.	1480	·605	Rough pasture.
1441	5·958	Arable.	1481	·988	Arable.
1442	·704	Houses, yards, garden, and pasture.	1482	·188	Houses, garden, and road.
1443	13·418	Arable.	1483	2·013	Arable.
1444	1·582	Arable.	1484	2·548	Arable.
1445	21·431	Rough pasture, bushes, &c.	1485	·037	Garden.
1446	1·972	Arable.	1486	2·913	Arable.
1447	2·544	Arable.	1487	17·222	Wood and stream.
1448	1·037	Arable.	1488	·392	Houses, yard, and garden.
1449	13·066	Arable, rough pasture, &c.	1489	4·283	Arable.
1450	1·656	Arable, &c.	1490	·414	Houses, yards, garden, and arable.
1451	102·289	Wood.	1491	2·646	Arable.
1452	1·892	Arable.	1492	·150	Rough pasture.
1453	2·090	Arable, &c.	1493	·613	Rough pasture and trees.
1454	4·663	Arable.	1494	3·397	Arable, &c.
1455	31·278	Arable, rough pasture, &c.	1495	2·484	Rough pasture, and furze.
1456	·984	Arable.	1496	5·024	Arable, &c.
1457	·646	Houses, yards, garden, and pasture.	1497	·143	Houses and garden.
1458	2·266	Arable.	1498	8·252	Arable, &c.
1459	1·968	Heathy pasture, &c.	1499	1·416	Arable, &c.
1460	3·265	Wood.	1500	2·751	Arable.
1461	·877	Heathy pasture, &c.	1501	·225	Stackyard, road, &c.
	12043·236	<i>Carried forward.</i>		12368·084	<i>Carried forward.</i>

No. on Plan.	Area in Acres.	Remarks.	No. on Plan.	Area in Acres.	Remarks.
	12368·084	<i>Brought forward.</i>		12572·341	<i>Brought forward.</i>
1502	3·099	Arable.	1542	1·437	Arable.
1503	5·029	Rough pasture, furze, &c.	1543	·532	House, garden, and pasture.
1504	6·345	Rough pasture, furze, &c.	1544	·991	Arable.
1505	·112	Garden.	1545	·206	Garden and wood.
1506	1·667	Arable.	1546	1·402	Arable.
1507	2·047	Arable.	1547	·446	Arable.
1508	27·812	Rough pasture, furze, &c.	1548	·176	Arable.
1509	1·822	Arable.	1549	·168	Whins.
1510	3·587	Rough pasture, furze, &c.	1550	5·832	Arable, rough pasture, &c.
1511	8·479	Arable.	1551	1·772	Arable.
1512	8·408	Arable.	1552	·206	Arable.
1513	7·837	Arable.	1553	·509	Arable.
1514	9·308	Arable.	1554	·683	Houses, yard, gardens, and road.
1515	6·618	Arable.	1555	3·280	Pasture.
1516	1·831	Houses, yards, garden, and road.	1556	209·055	Wood, footpaths, &c.
1517	1·586	Arable.	1557	1·029	Wood, rough pasture, &c.
1518	9·077	Arable, houses, &c.	1558	13·080	Arable.
1519	9·730	Rough pasture and furze.	1559	7·823	Arable.
1520	2·393	Arable.	1560	4·559	Arable, &c.
1521	·096	Houses and yard.	1561	4·997	Arable, &c.
1522	1·385	Arable.	1562	2·045	Arable.
1523	·869	Pasture.	1563	6·054	Arable.
1524	2·389	Arable.	1564	12·969	Arable.
1525	6·417	Arable.	1565	6·543	Arable.
1526	1·855	Houses, yards, garden, pasture, and road.	1566	7·029	Arable.
1527	·324	Pond.	1567	7·232	Arable.
1528	3·318	Arable.	1568	4·048	Arable.
1529	7·377	Arable, &c.	1569	3·504	Arable.
1530	2·186	Rough pasture and furze.	1570	6·443	Arable.
1531	5·630	Wood.	1571	6·564	Arable.
1532	3·339	Rough pasture, &c.	1572	4·909	Arable.
1533	12·984	Arable, &c.	1573	2·014	Arable.
1534	7·681	Arable.	1574	·323	Houses, yard, and garden.
1535	6·414	Arable.	1575	1·966	Arable.
1536	5·186	Arable.	1576	·316	Houses, yard, and garden.
1537	8·722	Arable.	1577	4·323	Arable.
1538	·697	Rough pasture and furze.	1578	8·041	Public road.
1539	1·817	Arable.	1579	·617	Wood.
1540	8·614	Arable.	1580	·605	Houses, yards, and garden.
1541	·170	Furze and bushes.	1581	·707	Arable.
	12572·341	<i>Carried forward.</i>		12919·956	<i>Carried forward.</i>

No. on Plan.	Area in Acres.	Remarks.	No. on Plan.	Area in Acres.	Remarks.
	12919·956	<i>Brought forward.</i>		13108·056	<i>Brought forward.</i>
1584	.991	Houses, yards, road, and garden.	1627	23·692	Arable.
			1628	1·501	Wood.
1585	1·895	Wood.	1629	.844	Road.
1586	3·158	Arable.	1630	3·010	Wood.
1587	.392	Houses, yard, and garden.	1631	17·111	Arable.
			1632	.112	Wood.
1588	2·837	Arable.	1633	18·702	Arable.
1589	5·885	Arable.	1634	14·178	Arable.
1590	2·780	Arable.	1635	21·371	Arable.
1591	3·619	Arable.	1636	15·482	Arable.
1592	2·146	Arable.	1637	.314	Wood.
1593	20·726	Arable.	1638	.499	Wood.
1594	1·622	Wood.	1639	.497	Wood.
1595	.508	Houses, yard, and garden.	1640	.535	Arable.
			1641	.727	Arable.
1596	4·929	Arable.	1642	15·073	Arable.
1597	.266	Wood.	1643	15·516	Arable.
1598	8·954	Wood.	1644	15·511	Arable.
1599	4·173	Wood.	1645	11·120	Arable.
1600	.823	Wood.	1646	12·262	Arable.
1601	4·685	Houses, yards, wood, and road.	1647	.312	Rough pasture and whins.
1602	.505	Houses and yards.	1648	1·292	Arable.
1603	.405	Rifle range.	1649	.089	Rough pasture and whins.
1604	.080	House and yard.			
1605	.315	Garden.	1650	34·812	Wood.
1606	8·866	Houses, yard, and ornamental ground.	1651	3·045	Public road.
			1652	60·018	Wood.
1607	1·772	Garden.	1653	3·675	Wood.
1608	.089	House and grass.	1654	.478	Pond.
1609	1·882	Garden.	1655	.388	Wood.
1610	.532	Nursery.	1656	3·399	Pond.
1611	.575	Houses, yard, and gardens.	1657	4·599	Arable.
			1658	3·544	Arable.
1612	1·417	Nursery.	1659	1·524	Houses, yards, garden, and road.
1613	4·203	Arable.			
1614	5·779	Arable.	1660	6·555	Arable.
1615	.238	Wood.	1661	5·224	Arable.
1616	1·301	Arable.	1662	.709	Wood.
1617	.442	Road.	1663	4·199	Arable.
1618	9·868	Arable.	1664	9·199	Arable.
1619	.166	Wood.	1665	2·684	Wood.
1620	.429	Wood.	1666	7·771	Wood.
1621	15·633	Arable.	1667	3·137	Arable.
1622	46·393	Wood.	1668	4·750	Arable.
1623	1·187	Wood.	1669	5·984	Rough pasture and whins.
1624	.586	Wood.			
1625	.596	Wood.	1670	.084	Arable.
1626	14·452	Arable.	1671	5·468	Arable.
	13108·056	<i>Carried forward.</i>		13469·052	<i>Carried forward.</i>



No. on Plan.	Area in Acres.	Remarks.	No. on Plan.	Area in Acres.	Remarks.
	14007·022	<i>Brought forward.</i>		14215·124	<i>Brought forward.</i>
1758	1·909	Wood.	1803	·364	Pasture.
1759	2·906	Arable.	1804	8·361	Furze, bushes, &c.
1760	·111	Wood.	1805	·249	Road.
1761	·146	Wood.	1806	1·682	Pasture.
1762	·438	Arable.	1807	1·193	Houses, yards, garden, road, pond, &c.
1763	1·235	Road.			
1764	20·918	Wood, arable, &c.	1808	6·726	Pasture.
1765	·683	Garden.	1809	7·211	Wood.
1766	1·264	Houses, yards, and ornamental ground.	1810	·569	Pasture, &c.
1767	2·457	Arable.	1811	·100	Ruins.
1768	8·535	Heathy pasture and trees.	1812	5·196	Arable.
1769	99·600	Wood, footpaths, &c.	1813	3·180	Wood.
1770	·300	Wood.	1814	3·177	Arable.
1771	12·383	Arable.	1815	·437	Wood.
1772	·892	Wood.	1816	2·741	Wood.
1773	·207	Garden.	1817	22·076	Heathy pasture, trees, &c.
1774	·646	Arable.	1818	5·123	Arable.
1775	·228	House and pasture.	1819	·489	Houses, yards, garden, &c.
1776	·272	Arable.	1820	·417	Wood.
1777	·967	Arable.	1821	·634	Ornamental ground.
1778	·367	Houses, yard, and garden.	1822	·992	Houses, yards, garden, &c.
1779	1·123	Arable.	1823	·700	Arable.
1780	1·706	Furze, &c.	1824	4·653	Wood.
1781	·216	Garden.	1825	1·303	House and ornamental ground.
1782	3·792	Wood, &c.	1826	3·468	Arable.
1783	1·849	Houses, yards, and grass.	1827	·871	Rough pasture, furze, &c.
1784	·600	Arable.	1828	9·082	Arable.
1785	·243	Pasture.	1829	1·010	House, gardens, roads, &c.
1786	·405	Wood.	1830	2·854	Wood.
1787	1·281	Pasture.	1831	9·652	Arable.
1788	2·870	Arable, &c.	1832	1·879	Wood.
1789	3·835	Arable, &c.	1833	·449	Rough pasture and furze.
1790	4·726	Wood, &c.	1834	8·314	Arable.
1791	·274	Arable.	1835	1·004	Arable.
1792	·335	Wood.	1836	3·593	Wood.
1793	2·325	Arable, &c.	1837	·380	Arable.
1794	1·571	Arable, &c.	1838	1·159	Wood.
1795	5·689	Arable, &c.	1839	5·625	Arable, stones, &c.
1796	8·178	Wood.	1840	2·989	Houses, yards, garden, wood, &c.
1797	·331	Wood.	1841	·575	Wood.
1798	·283	Pasture.			
1799	1·447	Occupation road.			
1800	1·915	Arable.			
1801	6·467	Wood.			
1802	·177	Pasture.			
	14215·124	<i>Carried forward.</i>		14345·601	<i>Carried forward.</i>

No. on Plan.	Area in Acres.	Remarks.	No. on Plan.	Area in Acres.	Remarks.
	14345·601	<i>Brought forward.</i>		14582·624	<i>Brought forward.</i>
1842	·962	Arable.	1882	·513	Road.
1843	·257	Wood and rough pasture.	1883	1·625	Arable.
1844	·478	Rough pasture and furze.	1884	·878	Houses, yards, and garden.
1845	·266	House, yard, and garden.	1885	1·362	Arable.
1846	5·365	Arable.	1886	·912	Wood.
1847	7·022	Arable.	1887	·324	Road.
1848	3·551	Wood.	1888	·560	Arable and house.
1849	1·077	Wood.	1889	·402	Houses and garden.
1850	8·954	Arable.	1890	·468	Houses, garden, and road.
1851	·768	Rough pasture and furze.	1891	·509	Wood and arable.
1852	1·288	Wood.	1892	·340	Houses, yards, and gardens.
1853	1·133	Occupation road.	1893	·580	Houses, garden, &c.
1854	1·749	Wood and rough pasture.	1894	·510	Houses and ornamental ground.
1855	·975	Wood.	1895	·373	Houses, yards, and garden.
1856	3·426	Wood.	1896	·258	Arable.
1857	·658	Arable and wood.	1897	2·696	Houses, yard, gardens, wood, &c.
1858	·521	Houses, yard, and gardens.	1898	1·106	Houses, yard, garden, &c.
1859	59·066	Wood.	1899	·427	Garden.
1860	55·760	Wood.	1900	1·869	Garden, wood, &c.
1861	7·890	Wood.	1901	·916	Arable.
1862	1·134	Public road.	1902	1·527	Wood.
1863	9·137	Wood.	1903	4·378	Arable.
1864	·232	Pond.	1904	·188	Houses, yard, garden, &c.
1865	1·237	Public road.	1905	·829	Arable.
1866	2·344	Wood.	1906	·348	House and garden.
1867	·906	Houses, yards, garden, and arable.	1907	·603	House and garden.
1868	10·835	Wood.	1908	·127	Road.
1869	13·895	Wood.	1909	·726	Houses and garden.
1870	3·377	Wood.	1910	·570	Houses and garden.
1871	1·807	Arable, &c.	1911	1·263	Houses and gardens.
1872	·223	Houses, gardens, &c.	1912	1·254	Houses, yard, and garden.
1873	·183	Arable.	1913	·274	Houses and garden.
1874	16·324	Wood.	1914	·951	Public road.
1875	1·222	Private road.	1915	·503	Houses and garden.
1876	2·145	Wood.	1916	1·337	Arable.
1877	8·924	Arable.	1917	·062	Houses.
1878	·538	Rough pasture, furze, &c.	1918	6·377	Arable.
1879	·648	Rough pasture and furze.	1919	·282	House, yard, and garden.
1880	·339	Stackyard.	1920	·694	Wood.
1881	·407	Grass.			
	14582·624	<i>Carried forward.</i>		14621·545	<i>Carried forward.</i>

No. on Plan.	Area in Acres.	Remarks.	No. on Plan.	Area in Acres.	Remarks.
	14621·545	<i>Brought forward.</i>		14682·101	<i>Brought forward.</i>
1921	2·196	Arable, &c.	1959	·886	Public road.
1922	·328	Houses, yard, and garden.	1960	·351	Wood.
1923	1·030	Arable.	1961	·506	Arable.
1924	·939	Arable.	1962	13·826	Arable.
1925	·942	Arable.	1963	·931	Wood.
1926	4·483	Arable.	1964	·366	Houses, road, &c.
1927	·392	Houses and garden.	1965	·391	Wood.
1928	1·859	Arable.	1966	·341	Houses and gardens.
1929	2·189	Rough pasture, furze, &c.	1967	3·010	Arable.
1930	1·839	Arable.	1968	4·404	Arable.
1931	·949	Rough pasture, furze, &c.	1969	2·638	Arable.
1932	2·232	Occupation road.	1970	·707	Houses, garden, and road.
1933	3·090	Arable.	1971	·527	House and gardens.
1934	4·403	Arable.	1972	4·522	Arable.
1935	1·301	Arable.	1973	·236	House and garden.
1936	4·729	Wood.	1974	1·355	Houses, stackyard, garden, and road.
1937	4·230	Arable.	1975	1·723	Arable.
1938	1·841	Arable.	1976	2·938	Public road.
1939	·215	Wood.	1977	·241	Houses and garden.
1940	2·596	Arable.	1978	4·556	Wood.
1941	1·706	Arable.	1979	4·614	Wood.
1942	·558	Garden.	1980	3·108	Arable.
1943	·721	Houses, yard, and garden.	1981	·997	Arable.
1944	·974	Arable.	1982	·567	Rough pasture, &c.
1945	·639	Houses, yards, and garden.	1983	·846	Rough pasture, &c.
1946	·463	House, garden, and wood.	1984	1·237	Arable.
1947	1·402	Houses, yards, gardens, and wood.	1985	·955	Arable.
1948	·469	Public road.	1986	1·402	Rough pasture.
1949	2·047	Houses, yards, and gardens.	1987	·124	Stone wall.
1950	1·033	Arable.	1988	2·678	Rough pasture, &c.
1951	·767	Wood.	1989	·434	Wood.
1952	·266	House and garden.	1990	·490	Houses and garden.
1953	·376	Arable.	1991	1·428	Wood.
1954	·418	Houses and garden.	1992	3·080	Arable.
1955	·500	House, yard, and garden.	1993	·714	Rough pasture, &c.
1956	1·194	Houses, garden, and wood.	1994	·696	Wood.
1957	4·784	Houses, yards, gardens, &c.	1995	2·290	Arable.
1958	·456	Arable.	1996	1·426	Arable.
			1997	·456	Wood.
			1998	2·699	Wood.
			1999	·286	Wood.
			2000	1·860	Arable.
			2001	·174	Garden.
			2002	·664	Arable.
			2003	1·013	Arable.
			2004	6·992	Arable.
			2005	·214	Arable.
	14682·101	<i>Carried forward.</i>		14768·000	<i>Carried forward.</i>

No. on Plan.	Area in Acres.	Remarks.	No. on Plan.	Area in Acres.	Remarks.
	14768·000	<i>Brought forward.</i>		15021·937	<i>Brought forward.</i>
2006	·377	Footpath.	2048	·364	Houses, yard, and garden.
2007	·806	Arable.	2049	·784	Arable.
2007a	·254	Arable and house.	2050	1·469	Arable.
2008	1·287	Houses, yards, gardens, &c.	2051	·750	Public road.
2009	·252	Arable.	2052	6·009	Arable.
2010	·109	Garden.	2053	3·159	Arable.
2011	8·230	Arable.	2054	·385	Wood.
2012	·659	Rough pasture, pond, &c.	2055	5·576	Arable.
2013	3·774	Arable.	2056	7·248	Arable.
2014	·620	Garden.	2057	·292	Wood.
2015	1·444	Houses, yards, garden, &c.	2058	·513	Wood.
2016	1·363	Arable.	2059	·808	Houses, yards, and garden.
2017	·185	Arable.	2060	10·594	Arable.
2018	·828	Wood.	2061	·864	Houses, yard, and gardens.
2019	·527	Arable.	2062	·833	Arable.
2020	·246	Wood.	2063	·823	Public road.
2021	5·812	Arable.	2064	7·072	Arable.
2022	·279	Houses, yard, and garden.	2065	2·407	Houses, yards, and gardens.
2023	·800	Arable.	2066	6·901	Arable.
2024	·474	Houses, gardens, &c.	2067	6·491	Arable.
2025	·604	Wood.	2068	6·187	Arable.
2026	2·317	Arable.	2069	3·919	Arable.
2027	·117	House and garden.	2070	1·782	Garden, trees, &c.
2028	·338	Road, &c.	2071	5·734	Arable.
2029	4·482	Arable.	2072	1·319	Rough pasture and furze.
2030	·367	Wood.	2073	5·977	Arable, rough pasture, and furze.
2031	4·597	Houses, yards, gardens, wood, &c.	2074	5·347	Arable.
2032	·115	Wood.	2075	·225	Houses, yard, and garden.
2033	181·795	River Dee (part of).	2076	5·832	Arable.
2034	3·402	Ornamental ground.	2077	1·565	Houses, yards, and gardens.
2035	1·549	Wood.	2078	·647	Houses, yards, and gardens.
2036	3·572	Ornamental ground.	2079	1·979	Houses, yards, and gardens.
2037	·128	Garden.	2080	2·373	Houses, yards, gardens, and wood.
2038	·284	Wood.	2081	1·721	Houses, yards, and gardens.
2039	·158	House, garden, and wood.	2082	·363	Public road.
2040	7·018	Arable.	2083	·667	Houses, yard, wood, &c.
2041	7·933	Wood, &c.			
2042	·350	Houses, yards, &c.			
2043	·162	Pasture.			
2044	·517	Arable.			
2045	·331	Wood.			
2046	4·243	Arable.			
2047	1·132	Wood.			
	15021·937	<i>Carried forward.</i>		15130·916	<i>Carried forward.</i>



No. on Plan.	Area in Acres.	Remarks.	No. on Plan.	Area in Acres.	Remarks.
	15130·916	<i>Brought forward.</i>		15269·982	<i>Brought forward.</i>
2084	·586	Arable.	2123	8·906	Wood.
2085	·173	House and garden.	2124	2·949	Arable.
2086	2·087	Arable.	2125	·826	Nursery.
2087	·209	Houses, yard, and garden.	2126	5·304	Arable.
			2127	13·068	Arable, &c.
2088	1·773	Houses, yards, gardens, &c.	2128	4·389	Arable.
			2129	1·500	Arable.
2089	·781	Houses and garden.	2130	23·900	Wood.
2090	·807	Road, &c.	2131	1·321	Wood.
2091	·291	Houses, yard, garden, and rough pasture.	2132	4·348	Arable.
			2133	1·224	Houses, yards, gardens, and arable.
2092	2·439	Arable.			
2093	28·839	Turnpike road.	2134	6·366	Arable.
2094	·277	Garden and road.	2135	·170	Wood.
2095	4·756	Houses, yards, garden, wood, &c.	2136	·254	Wood.
			2137	4·265	Arable.
2096	·273	Road.	2138	2·517	Arable.
2097	1·046	Wood.	2139	1·133	Wood.
2098	4·513	Arable.	2140	3·884	Arable.
2099	·290	Garden.	2141	2·173	Wood.
2100	1·419	Arable.	2142	1·595	Arable.
2101	·228	Wood.	2143	2·084	Arable.
2102	·204	Garden and arable.	2144	·990	Wood.
2103	45·292	Deeside Railway Extension (part of).	2145	8·774	Rough pasture and furze.
2104	3·032	Houses, yards, waste, &c.	2146	1·512	Houses, yards, gardens, &c.
2105	·600	Wood.	2147	1·471	Houses, yards, road, &c.
2106	2·034	Houses, yards, garden, &c.	2148	1·055	Houses, garden, grave-yard, &c.
2107	·887	Houses, yards, road, &c.	2149	1·762	Arable.
2108	2·143	Ornamental ground.	2150	·192	House, yard, and garden.
2109	·783	Road, &c.			
2110	·539	Rough pasture.	2151	·404	House and yard (church).
2111	12·268	Arable.			
2112	·500	Wood.	2152	3·370	Arable.
2113	·986	Houses, garden, and wood.	2153	6·445	Arable.
			2154	11·698	Arable.
2114	10·181	Wood.	2155	6·542	Arable.
2115	·343	Houses, yard, and garden.	2156	1·313	Houses, yards, and garden.
2116	·073	Garden.	2157	4·946	Arable.
2117	·199	Wood.	2158	6·123	Arable.
2118	·699	Wood.	2159	·748	Rough pasture, &c.
2119	1·394	Houses, wood, &c.	2160	·391	House, yard, and garden.
2120	2·771	Wood.			
2121	2·878	Arable.	2161	·184	Stackyard.
2122	·473	Houses and road.	2162	·768	Arable.
	15269·982	<i>Carried forward.</i>		15420·846	<i>Carried forward.</i>

No. on Plan.	Area in Acres.	Remarks.	No. on Plan.	Area in Acres.	Remarks.
	15420·846	<i>Brought forward.</i>		15824·299	<i>Brought forward.</i>
2163	·886	Houses, yards, and garden.	2200	10·790	Arable, &c.
2164	4·916	Arable.	2201	10·780	Arable.
2165	3·771	Arable.	2202	·230	Houses and garden.
2166	5·119	Rough pasture, arable, &c.	2203	·446	Arable.
2167	19·917	Arable, &c.	2204	2·724	Houses, yards, gardens, road, &c.
2168	4·200	Houses, yards, garden, pond, slope, &c.	2205	3·871	Heathy pasture and furze.
2169	·260	Wood.	2206	2·419	Arable, &c.
2170	·250	Wood.	2207	·318	Road.
2171	10·262	Rough pasture, houses, &c.	2208	·783	Heathy pasture and furze.
2172	·311	Houses, yard, and garden.	2209	3·259	Arable, &c.
2173	·643	Arable.	2210	9·861	Wood.
2174	5·521	Wood.	2211	12·226	Turnpike road.
2175	27·321	Arable, heathy pasture, &c.	2212	7·907	Arable.
2176	10·739	Arable, &c.	2213	6·219	Arable.
2177	8·276	Arable, &c.	2214	8·315	Arable.
2178	3·213	Houses, yards, gardens, road, &c.	2215	7·642	Arable.
2179	5·222	Arable.	2216	8·399	Arable.
2180	3·445	Wood.	2217	2·787	Wood.
2181	1·598	Arable.	2218	9·123	Arable.
2182	1·600	Arable.	2219	30·998	Arable, heathy pasture, &c.
2183	7·245	Wood, rough pasture, &c.	2220	5·025	Arable, &c.
2184	1·176	Arable.	2221	28·234	Arable, slope, &c.
2185	1·135	Wood.	2222	·415	Pond.
2186	·989	Arable.	2223	·351	Houses, garden, and pasture.
2187	·361	Wood.	2224	7·259	Arable.
2188	3·547	Arable.	2225	13·097	Arable.
2189	233·785	Wood.	2226	4·144	Arable.
2190	2·486	Arable.	2227	4·100	Arable.
2191	2·424	Arable.	2228	10·788	Heathy pasture and furze.
2192	2·302	Arable.	2229	10·962	Wood.
2193	·657	Houses, yards, garden, and arable.	2230	96·943	Rough pasture, whins, and trees.
2194	1·123	Houses, garden, wood, arable, &c.	2231	3·114	Arable.
2195	17·748	Wood.	2232	1·551	Wood.
2196	·457	Wood.	2233	1·045	Arable.
2197	·620	Houses, yard, and gardens.	2234	2·550	Occupation road.
2198	4·851	Arable.	2235	2·126	Arable.
2199	5·077	Arable, &c.	2236	2·795	Wood.
			2237	·999	Rough pasture and whins.
			2238	14·985	Arable, &c.
			2239	2·542	Arable.
			2240	5·251	Arable, pond, &c.
	15824·299	<i>Carried forward.</i>		16181·672	<i>Carried forward.</i>

No. on Plan.	Area in Acres.	Remarks.	No. on Plan.	Area in Acres.	Remarks.
	16181·672	<i>Brought forward.</i>		16397·398	<i>Brought forward.</i>
2241	·835	Houses, yards, garden, and road.	2284	20·823	Arable, &c.
2242	7·025	Arable, &c.	2285	·144	House and garden.
2243	·665	Wood.	2286	10·202	Wood.
2244	2·891	Arable.	2287	3·867	Arable.
2245	7·876	Arable.	2288	2·325	Wood.
2246	16·433	Arable.	2289	14·786	Arable, &c.
2247	8·997	Wood.	2290	1·333	Public road.
2248	11·686	Arable.	2291	23·344	Arable, &c.
2249	4·223	Arable.	2292	22·199	Arable, &c.
2250	3·353	Public road.	2293	2·576	Houses, yards, garden, road, &c.
2251	17·638	Arable.	2294	4·732	Wood.
2252	19·616	Arable.	2295	·971	Rough pasture and furze.
2253	1·218	Public road.	2296	·366	Arable.
2254	·448	Rough pasture.	2297	3·193	Pond.
2255	·375	Arable.	2298	20·773	Wood.
2256	10·786	Arable.	2299	·388	Arable.
2257	4·238	Houses, yards, arable, road, &c.	2300	8·003	Wood.
2258	·556	Garden.	2301	5·247	Wood.
2259	·346	Arable.	2302	5·217	Wood.
2260	·092	Rough pasture and whins.	2303	·242	Pond.
2261	1·146	Wood.	2304	·533	Pond.
2262	1·244	Wood.	2305	·222	Rough pasture and house.
2263	14·742	Arable, &c.	2306	2·432	Wood.
2264	10·890	Arable, &c.	2307	8·405	Arable.
2265	16·666	Arable, &c.	2308	·930	Houses, yards, garden, &c.
2266	5·157	Arable.	2309	·809	Private road.
2267	·405	Arable.	2310	1·986	Wood.
2268	4·363	Arable.	2311	1·896	Arable.
2269	·818	Wood.	2312	1·915	Arable.
2270	2·035	Wood.	2313	1·722	Arable.
2271	12·793	Arable.	2314	·274	Houses and garden.
2272	4·634	Arable, &c.	2315	1·330	Arable.
2273	·141	Road.	2316	·478	Houses, garden, arable, &c.
2274	·506	Wood.	2317	·316	Rough pasture and whins.
2275	13·167	Arable, &c.	2318	·544	Arable.
2276	1·492	Houses, yards, and gardens.	2319	2·083	Arable.
2277	1·308	Arable.	2320	2·404	Wood.
2278	·387	Road.	2321	·784	Arable.
2279	·490	Wood and garden.	2322	·136	House, yard, and garden.
2280	·338	Whins.	2323	·286	Private road.
2281	·197	Stackyard.	2324	·163	Stone wall.
2282	·414	Pasture, wood, and stream.			
2283	3·096	Arable, &c.			
	16397·398	<i>Carried forward.</i>		16577·777	<i>Carried forward.</i>

No. on Plan.	Area in Acres.	Remarks.	No. on Plan.	Area in Acres.	Remarks.
	16577·777	<i>Brought forward.</i>		16644·993	<i>Brought forward.</i>
2325	·834	Arable.	2368	·962	Houses, yards, garden, and road.
2326	·931	Houses, yard, garden, and arable.	2369	·239	Wood.
2327	2·338	Arable.	2370	4·765	Arable.
2328	8·391	Arable.	2371	9·103	Wood.
2329	2·238	Arable.	2372	1·310	Wood.
2330	2·856	Arable, &c.	2373	5·855	Arable.
2331	1·991	Arable.	2374	1·756	Wood.
2332	1·380	Wood.	2375	6·578	Arable.
2333	1·558	Wood.	2376	1·266	Wood.
2334	·231	Houses, garden, and road.	2377	7·801	Arable.
2335	·275	Arable.	2378	5·051	Arable.
2336	1·319	Arable.	2379	3·230	Public road.
2337	·744	Road, &c.	2380	6·451	Wood.
2338	1·472	Wood.	2381	1·296	Wood.
2339	·039	Arable.	2382	13·043	Wood.
2340	·224	Rough pasture.	2383	·137	House and garden.
2341	1·590	Arable.	2384	4·752	Wood.
2342	·717	Houses, yard, and road.	2385	3·292	Wood.
2343	·280	Houses, garden, and arable.	2386	·768	Wood.
2344	·203	Arable.	2387	14·008	River.
2345	6·027	Arable.	2388	·130	Road.
2346	·181	Wood.	2389	·610	Wood.
2347	6·383	Arable.	2390	12·409	Arable.
2348	·656	Wood.	2391	4·336	Public road.
2349	1·118	Rough pasture.	2392	1·394	Arable.
2350	·999	Rough pasture and whins.	2393	·524	Wood.
2351	·604	Houses, yards, and gardens.	2394	5·065	Wood.
2352	3·821	Arable.	2395	·762	Private road.
2353	3·534	Arable.	2396	11·430	Wood.
2354	1·801	Arable.	2397	·592	Rough pasture.
2355	·473	Wood.	2398	4·306	Arable.
2356	·054	House and garden.	2399	1·156	Whins and bushes.
2357	3·273	Arable.	2400	·158	Stone wall.
2358	·210	Wood.	2401	6·200	Arable, &c.
2359	4·342	Arable.	2402	·833	Wood.
2360	·212	Wood.	2403	3·162	Arable, &c.
2361	·226	Pasture.	2404	·816	Wood.
2362	·363	Wood.	2405	·676	Occupation road.
2363	·293	Houses and garden.	2406	15·331	Arable, &c.
2364	·354	Wood.	2407	5·864	Rough pasture, whins, and bushes.
2365	·150	Grass.	2408	7·713	Arable.
2366	2·075	Arable.	2409	·410	Rough pasture.
2367	·456	Private road.	2410	·901	Houses, yards, and gardens.
	16644·993	<i>Carried forward.</i>		16828·758	<i>Carried forward.</i>

No. on Plan.	Area in Acres.	Remarks.	No. on Plan.	Area in Acres.	Remarks.
	16828·758	<i>Brought forward.</i>		17392·813	<i>Brought forward.</i>
2414	1·525	Arable.	2456	·717	Houses, yard, garden, and road.
2415	·595	Rough pasture, whins, &c.	2457	2·916	Arable.
2416	8·691	Wood, &c.	2458	2·287	Arable.
2417	·413	Arable, &c.	2459	7·935	Arable.
2418	1·077	Wood.	2460	4·279	Arable.
2419	·759	Occupation road.	2461	5·890	Arable, &c.
2420	·211	Rough pasture.	2462	8·796	Arable.
2421	4·181	Arable.	2463	6·928	Arable.
2422	3·521	Arable.	2464	·849	Arable.
2423	131·112	Wood.	2465	1·316	Wood.
2424	1·681	Wood, &c.	2466	6·569	Arable.
2425	3·508	Arable.	2467	1·527	Houses, yards, garden, and road.
2426	·999	Houses, yard, garden, and nursery.	2468	5·074	Arable.
2427	·265	Houses, yard, and garden.	2469	5·878	Arable.
2428	·267	Houses, yard, and garden.	2470	4·505	Arable.
2429	·650	Wood, yard, &c.	2471	5·078	Arable.
2430	2·808	Arable.	2472	2·378	Houses, yards, gardens, arable, and rough pasture.
2431	2·429	Arable.	2473	157·935	Wood and footpaths.
2432	·727	Dam.	2474	12·010	Wood, &c.
2433	5·551	Arable.	2475	·252	Wood.
2434	339·908	Wood, streams, foot-path, &c.	2476	5·163	Arable.
2435	6·653	Arable, &c.	2477	1·062	Rough pasture, furze, &c.
2436	6·817	Arable, &c.	2478	·930	Arable.
2437	·400	Occupation road.	2479	1·152	Houses, yard, garden, and arable.
2438	3·039	Arable.	2480	1·518	Rough pasture.
2439	·792	Houses, yard, garden, and arable.	2481	17·975	Arable.
2440	5·111	Wood.	2482	4·194	Arable.
2441	·580	Houses, yards, and gardens.	2483	1·186	Arable.
2442	·608	Arable.	2484	1·485	Arable.
2443	1·850	Arable.	2485	2·669	Arable.
2444	2·812	Arable.	2486	2·776	Wood.
2445	6·558	Public road.	2487	2·699	Arable.
2446	4·963	Arable.	2488	5·718	Arable.
2447	1·363	Arable.	2489	2·219	Arable.
2448	·179	Garden.	2490	1·420	Arable.
2449	1·488	Wood.	2491	·074	House and garden.
2450	·254	Dam.	2492	5·868	Arable.
2451	1·699	Wood.	2493	·784	Occupation road.
2452	3·273	Wood.	2494	11·723	Rough pasture.
2453	2·341	Arable, &c.	2495	27·921	Wood.
2454	·478	Arable.	2496	·303	Houses, yards, and garden.
2455	1·919	Trees and whins.	2497	11·563	Wood.
	17392·813	<i>Carried forward.</i>		17746·334	<i>Carried forward.</i>

No. on Plan.	Area in Acres.	Remarks.	No. on Plan.	Area in Acres.	Remarks.
	17746·334	<i>Brought forward.</i>		17930·738	<i>Brought forward.</i>
2498	·208	Rough pasture.	2538	4·717	Arable.
2499	2·674	Arable.	2539	·123	House and garden.
2500	·187	Road.	2540	40·597	Rough pasture and whins.
2501	·698	Wood.	2541	2·665	Arable, &c.
2502	4·157	Arable.	2542	438·953	Wood.
2503	4·034	Arable.	2543	3·204	Arable.
2504	8·600	Wood.	2544	2·987	Arable.
2505	·605	House, garden, and arable.	2545	3·877	Public road.
2506	5·316	Arable.	2546	3·837	Rough pasture and whins.
2507	·201	Stackyard.	2547	2·709	Arable, &c.
2508	·690	Houses, yards, and garden.	2548	9·788	Arable, &c.
2509	12·728	Rough pasture, whins, arable, &c.	2549	1·883	Arable.
2510	4·958	Arable, &c.	2550	3·007	Rough pasture.
2511	2·971	Wood.	2551	12·388	Arable, &c.
2512	1·144	Wood.	2552	5·997	Arable.
2513	·153	Rough pasture.	2553	8·824	Arable.
2514	5·277	Wood.	2554	86·272	Heathy pasture and arable.
2515	6·543	Arable, &c.	2555	14·347	Arable.
2516	·224	Arable.	2556	5·318	Heathy pasture.
2517	2·841	Wood.	2557	1·630	Heathy pasture.
2518	5·764	Arable, &c.	2558	6·775	Arable.
2519	5·614	Arable.	2559	12·153	Rough pasture, dam, &c.
2520	3·420	Arable.	2560	4·206	Arable, stackyard, &c.
2521	8·075	Arable, &c.	2561	·138	Road.
2522	·131	Arable.	2562	6·112	Arable.
2523	·995	Houses, yards, and gardens.	2563	9·065	Arable.
2524	7·121	Heathy pasture, whins, and trees.	2564	2·439	Rough pasture and stones.
2525	9·001	Wood.	2565	1·063	Houses, yard, and garden.
2526	11·869	Heathy pasture and whins.	2566	·680	Houses and stackyard.
2527	7·417	Arable.	2567	·798	Arable.
2528	8·838	Heathy pasture and whins.	2568	4·476	Arable.
2529	19·487	Arable.	2569	7·817	Rough pasture, &c.
2530	·276	House, yard, and garden.	2570	3·373	Arable.
2531	13·782	Arable.	2571	5·579	Arable.
2532	6·210	Arable, &c.	2572	7·126	Arable.
2533	2·207	Arable, &c.	2573	12·779	Rough pasture and stones.
2534	4·232	Arable.	2574	·072	House and garden.
2535	·182	Arable.	2575	6·983	Arable.
2536	4·291	Arable, &c.	2576	8·445	Arable.
2537	1·283	Houses, yards, gardens, and rough pasture.	2577	7·710	Arable.
	17930·738	<i>Carried forward.</i>		18691·650	<i>Carried forward.</i>

No. on Plan.	Area in Acres.	Remarks.	No. on Plan.	Area in Acres.	Remarks.
	18691·650	<i>Brought forward.</i>		19026·576	<i>Brought forward.</i>
2578	132·994	Heathy pasture and stones.	2602	3·084	Heathy pasture.
2579	·364	Arable.	2603	8·539	Arable.
2580	1·915	Arable.	2604	1·521	Public road.
2581	1·839	Arable.	2605	11·288	Arable.
2582	3·670	Arable.	2606	8·641	Arable, &c.
2583	3·422	Public road.	2607	8·863	Arable.
2584	·216	Stackyard.	2608	8·849	Arable.
2585	·367	Houses, yard, and garden.	2609	1·180	Houses, yards, garden, and rough pasture.
2586	2·090	Rough pasture and whins.	2610	63·599	Wood.
2587	·187	Arable.	2611	13·940	Arable.
2588	48·198	Arable, &c.	2612	7·611	Arable.
2589	3·171	Arable, &c.	2613	5·503	Arable.
2590	1·499	Arable.	2614	6·789	Heathy pasture, &c.
2591	2·039	Rough pasture and stones.	2615	·599	House, garden, arable, and wood.
2592	1·321	Arable.	2616	·199	Rough pasture.
2593	3·961	Arable.	2617	17·807	Arable.
2594	·760	Rough pasture and stones.	2618	1·733	Road.
2595	2·291	Arable, &c.	2619	·126	House and garden.
2596	2·074	Arable.	2620	·483	Houses and stack-yard.
2597	78·704	Rough pasture, arable, &c.	2621	·040	Arable.
2598	17·079	Wood.	2622	9·584	Arable.
2599	·223	Road.	2623	16·153	Arable.
2600	1·274	Heathy pasture.	2624	13·984	Arable.
2601	25·268	Wood.	2625	17·930	Heathy pasture.
			2626	2·162	Heathy pasture.
	19026·576	<i>Carried forward.</i>		19256·783	

RECAPITULATION.

18787·592	Land.
187·061	Public roads.
46·144	Railways.
235·986	Water.
19256·783	Area of the Parish of Banchory Ternan, (part of) in the County of Kincardine.
1057·938	Area of the Parish of Banchory Ternan, (parts of) in the County of Aberdeen.
20314·721	Total area of the Parish of Banchory Ternan, in the Counties of Kincardine and Aberdeen.

# INDEX TO PLACES

IN THE

## PARISH OF BANCHORY TERNAN.

### COUNTY OF KINCARDINE.


Name of Place.	No. of Sheet.		Descriptive Remarks.
	6-inch scale.	25·344-inch scale.	
Arbeadie - - -	V.	12	A district.
Arbeadie Terrace - - -	"	"	A row of cottages.
Arbeadie - - -	"	"	A village.
Arbeadie Cottage - - -	"	"	A dwelling house.
Alma Cottage - - -	VI.	9	A farmsteading.
Auchattie - - -	V.	16	Farmsteadings and dwelling houses.
Affrusk - - -	"	"	A farmsteading.
Banchory - - -	"	12	A village.
Brownhill - - -	I.	15	Two cottages.
Bankhead - - -	"	16	A dwelling house.
Burnhead - - -	"	"	A farmsteading.
Broomhillock - - -	II.	13	A farmsteading.
Brathens - - -	V.	3	A district.
Brathens - - -	"	"	A farmsteading.
Broekton - - -	"	4	A row of dwelling houses.
Balwearie - - -	"	"	A farmsteading.
Briggs - - -	"	"	A dwelling house.
Bush - - -	VI.	1	A farmsteading.
Bardshillock - - -	"	"	A dwelling house.
Bohill - - -	"	"	A farmsteading.
Brueklebog - - -	"	2	A farmsteading.
Backhill of Trustack - - -	V.	6	A few cottages.
Bogarn - - -	"	"	A dwelling house.
Brachead - - -	"	7	A dwelling house.
Burn of Canny - - -	"	3	
Bridgefoot - - -	"	7	A dwelling house.
Burn of Bennie - - -	VI.	5	A few cottages.
Bridge of Bennie - - -	"	"	
Birkenbaud - - -	"	"	A farmsteading.
Baldarroeh - - -	"	6	A farmsteading.
Brachead - - -	"	12	A farmsteading.
Banchory Lodge - - -	"	"	A mansion house.
Bellfield - - -	"	"	A dwelling house.
Broombank - - -	"	12	A dwelling house.
Birkwood - - -	VI.	9	A dwelling house.
Belteraigs - - -	"	"	A farmsteading.
Balbridie - - -	"	10	A farmsteading.
Bogforran - - -	"	13	A farmsteading.
Craignarb - - -	I.	15	A dwelling house.
Cluny - - -	"	16	A farmsteading.
Craigton - - -	II.	13	A farmsteading.



Name of Place.	No. of Sheet.		Descriptive Remarks.
	6-inch scale.	25·344-inch scale.	
Catterloch - - -	VI.	1	A farmsteading.
Cairniewhin - - -	"	"	A farmsteading.
Coy - - -	"	2	A farmsteading.
Clayholes - - -	V.	7	A farmsteading.
Crow's Nest - - -	"	8	A dwelling house.
Candieshill - - -	VI.	6	A farmsteading.
Cruthes Castle - - -	"	"	A mansion house.
Cairnton - - -	V.	10	A farmsteading.
Cairnton Cottage - - -	"	11	A dwelling house.
Corsee House - - -	"	12	A dwelling house.
Clayholes - - -	"	"	A farmsteading.
Crofthead - - -	VI.	13	A few cottages.
Craigside - - -	X.	4	A farmsteading.
Damhead - - -	II.	13	A dwelling house.
Druggam - - -	"	14	A farmsteading.
Damhead - - -	V.	4	A dwelling house.
Drumshulloch - - -	VI.	1	A farmsteading.
Drumfrennie - - -	"	"	A farmsteading.
Donalty - - -	"	7	A farmsteading.
Doeshole - - -	V.	12	A dwelling house.
Deebank - - -	"	"	A dwelling house.
East Mains of Inehmarlo - - -	"	7	A farmsteading.
East New Banchory - - -	VI.	9	A dwelling house.
Eslie - - -	XI.	1	A farmsteading.
Ferroeh - - -	V.	10	"
Feugh Cottage - - -	"	12	A dwelling house.
Fernbank - - -	"	"	A dwelling house.
Green Shiels - - -	I.	4	"
Greou - - -	"	16	A farmsteading.
Glassel - - -	V.	2	A mansion house.
Gleneommon - - -	"	7	A farmsteading.
Gallow Hill - - -	"	"	"
Gallowhillock - - -	"	"	A dwelling house.
Gleneommon Wood - - -	"	"	"
Gateside of Inehmarlo - - -	"	11	Two dwelling houses.
Gallow Hillock - - -	"	12	"
Grove Cottage - - -	"	"	A dwelling house.
Gas Works - - -	"	"	In Banchory village.
Garrol - - -	XI.	5	A farmsteading.
Hattonburn - - -	II.	13	A farmsteading.
Hirn - - -	"	14	A farmsteading.
Hillhead of Arbeadie - - -	V.	12	A farmsteading.
Holybank - - -	"	"	A dwelling house.
Hillhead - - -	VI.	13	A dwelling house.
Invercanny - - -	V.	7	A farmsteading.
Inehmarlo - - -	"	"	A mansion house.
Invery Cottage - - -	"	12	A dwelling house.
Inehmarlo Cottage - - -	"	"	A dwelling house.
Kennerty - - -	I.	15	A farmsteading.
Kilduthie - - -	II.	13	A farmsteading.
Kineskie - - -	V.	12	A farmsteading.

Name of Place.	No. of Sheet.		Descriptive Remarks.
	6-inch scale.	25·344-inch scale.	
Knappach - - -	VI.	10	A farmsteading.
Lightwood - - -	„	1	A few dwelling houses.
Lochhead - - -	V.	8	A farmsteading.
Lochton of Leys - - -	„	„	A few dwelling houses.
Lower Arbedie - - -	„	12	A farmsteading.
Lounend - - -	VI.	13	A cottage.
Mains of Raemoir - - -	I.	16	A farmsteading.
Mill of Hirn - - -	II.	13	A farmsteading.
Myreside - - -	„	16	A farmsteading.
Mains of Glassel - - -	V.	3	A farmsteading.
Mill of Raemoir - - -	„	4	A farmsteading.
Minklets - - -	VI.	2	A farmsteading.
Myrebird - - -	„	„	„
Mains of Inchmarlo - - -	V.	7	A farmsteading.
Mount St. Ternan - - -	„	12	A dwelling house.
Minonny - - -	„	„	A farmsteading.
Mavisbank - - -	„	„	A dwelling house.
Maryfield - - -	VI.	9	A farmsteading.
Mossichillock - - -	„	16	A dwelling house.
Mains of Tilquhillie - - -	„	13	A farmsteading.
Nashack Knowe - - -	II.	9	„
North Pittenkerrie - - -	V.	2	A farmsteading.
Nether Brathens - - -	„	3	A farmsteading.
Newton - - -	„	4	A farmsteading.
North Leys - - -	VI.	2	A farmsteading.
Newmill - - -	„	„	A farmsteading.
Newton of Leys - - -	V.	8	A farmsteading.
New Banchory - - -	VI.	9	A farmsteading.
Nether Mills of Drum - - -	„	11	A farmsteading.
Northside - - -	„	13	A farmsteading.
Ordie Gordie - - -	I.	14	„
Old Town - - -	V.	12	A farmsteading.
Pittenkerrie - - -	„	2	A farmsteading.
Pantoch - - -	VI.	5	A cottage.
Prospect Cottage - - -	V.	12	A dwelling house.
Pilmuir - - -	XI.	1	A farmsteading.
Raemoir - - -	V.	4	A mansion house.
Roadside of Arbedie - - -	„	8	Two dwelling houses.
Rottenmoss - - -	„	„	Two dwelling houses.
Ramiltack - - -	VI.	7	A dwelling house.
Roslin Cottage - - -	V.	12	A dwelling house.
Sunfield Cottage - - -	„	7	A dwelling house.
St. Arnaud Place - - -	„	8	Two dwelling houses.
Silverstripe - - -	VI.	9	A dwelling house.
Trustuck Cottage - - -	V.	6	A dwelling house.
Tillynarb - - -	„	8	A dwelling house.
The Nook - - -	VI.	6	A few cottages.
Tilquhillie Castle - - -	„	15	A mansion house.
Tilquhillie Cottage - - -	„	13	A dwelling house.
Upper Brathens - - -	V.	3	A farmsteading.
Upper Lochton - - -	„	8	A few dwelling houses.

Name of Place.	No. of Sheet.		Descriptive Remarks.
	6-inch scale.	25·344-inch scale.	
Upper Leys - - -	VI.	6	A farmsteading.
Upper Mills of Drum - - -	„	7	A farmsteading.
Upper Arbeadie - - -	V.	12	A farmsteading.
Viewmount - - -	„	12	A dwelling house.
Wicker Inn - - -	II.	10	
Woodend of Glassel - - -	V.	3	A small cottage.
West Brathens - - -	„	„	A farmsteading.
Woodend - - -	„	5	A farmsteading.
Waulkmill - - -	„	6	A farmsteading.
Woodhead - - -	„	7	A farmsteading.
West Mains of Inchmarlo - - -	„	„	A farmsteading.
Wellhead - - -	„	8	A dwelling house.
Woodside of Arbeadie - - -	„	„	A few dwelling houses.
Woodend - - -	VI.	5	A farmsteading.
Woodbine Cottage - - -	„	6	A dwelling house.
Woodend Cottage - - -	V.	9	A dwelling house.
Woodville - - -	„	12	A dwelling house.
Woodside - - -	„	„	A dwelling house.
Windyhills - - -	„	„	A dwelling house.
Woodside of Arbeadie - - -	„	„	A few dwelling houses.
West Balbridie - - -	VI.	9	A farmsteading.
Wester Invery - - -	V.	16	A farmsteading.
Waulkmill - - -	VI.	13	A farmsteading.
Woodhead - - -	„	„	A farmsteading.
West Mulloch - - -	XI.	1	A farmsteading.





LONDON:

Printed by GEORGE E. EYRE and WILLIAM SPOTTISWOODE,  
Printers to the Queen's most Excellent Majesty.  
For Her Majesty's Stationery Office.

ORDNANCE SURVEY OF SCOTLAND.

---

BOOK OF REFERENCE TO THE PLAN

OF THE

P A R I S H O F B A N F F,

IN THE

COUNTY OF BANFF,

CONTAINING 6217·996 ACRES.

---

COLONEL SIR HENRY JAMES, R.E., F.R.S., M.R.I.A., F.G.S., &c.,  
SUPERINTENDENT OF THE SURVEY.



LONDON:

PRINTED BY GEORGE E. EYRE AND WILLIAM SPOTTISWOODE,  
PRINTERS TO THE QUEEN'S MOST EXCELLENT MAJESTY,  
FOR HER MAJESTY'S STATIONERY OFFICE.

1868.

*Price Two Shillings.*

[7142-50-8/68.]



on the  
imately  
equal to

of each

Book.

are in

-31'4.

et con-  
double  
to the

Scales

... *W*

... *T*

... *T*

ton

quent

.. *C.F.*

.. *T.C.*

.. *C.W.*

.. *Def.*

.. *T.S.*

ow the


ORDNANCE SURVEY OF SCOTLAND  

---

**PARISH OF BANFF**  
**BANFFSHIRE**  
**INDEX TO THE SHEETS**

*Published on the Scale of  $\frac{1}{2500}$  or 25.344 Inches to a Mile*

Scale of this Index One Inch to a Mile.

IV		12 MORAY FIRTH Boynie Bay Macarrie Point
----	--	---

## EXPLANATORY REMARKS.

---

The scale of the Parish Plans is the 1-2500th of the actual length on the ground, and is equal to 25·344 inches to a mile, which is very approximately equal to one square inch to one acre, the square of 1·0018 inch being equal to one acre.

The length of each sheet is 1½ miles, and the width 1 mile, the area of each sheet is therefore 960 acres.

Each enclosure has a reference number to the area which is given in this Book.

The Braces (*f*) on the plans are to indicate that the spaces so braced are included under the same reference number.

The Altitudes in feet above the Mean Level of the Sea are written thus—31·4.

The Scale of the Plans of the County is 6 inches to a mile, and each sheet contains the same area as 16 sheets of the Parish Plans. There is therefore a double reference number to each sheet, as VI. 9., the Roman Numerals referring to the County Plans, the Arabic Figures to the Parish Plans.

The following are the characters employed on the Ordnance Plans on the Scales of 1-2500, and 6 inches to a mile :—

County Names .....	<b>C</b>	Hundreds or Wards .....	<b>W</b>				
Parishes .....	<b>P</b>	Townships .....	<b>T</b>				
Extra Parochial.....	<b>E</b>	Division of Townships .....	<b>T</b>				
Antiquities .....	<table style="margin: auto; border: none;"> <tr> <td rowspan="3" style="font-size: 4em; vertical-align: middle;">}</td> <td style="text-align: center;">ROMAN</td> </tr> <tr> <td style="text-align: center;"><i>Druidical or Saxon</i></td> </tr> <tr> <td style="text-align: center;"><i>Norman or Subsequent</i></td> </tr> </table>			}	ROMAN	<i>Druidical or Saxon</i>	<i>Norman or Subsequent</i>
}	ROMAN						
	<i>Druidical or Saxon</i>						
	<i>Norman or Subsequent</i>						

The descriptions of the boundaries are shown by the following initials :—

Centre of Stream .....	C.S.	Centre of Fence .....	C.F.
Centre of Road .....	C.R.	Top of Cop .....	T.C.
Side of Stream or Drain ...	S.S. or S.D.	Centre of Wall .....	C.W.
Root of Hedge .....	R.H.	Defaced .....	Def.
Face of Wall .....	F.W.	Track of Stream.....	T.S.
Undefined.....	Und.		

Where a change occurs in the boundaries, the symbol [o—o] is used to show the part at which the change takes place.

N.B.—To convert Decimal Fractions of an Acre into Roods and Perches, multiply the decimal first by 4 and then by 40, preserving the same number of decimals in the product.

Examples—

Acres.  
633'357  

---

4  

---

1'428  
40

Acres.  
527'013  

---

4  

---

·052  
40

A. R. P.  
633 1 17

17'120

A. R. P.  
527 0 2

2'080

## TABLE

FOR CONVERTING DECIMAL PARTS OF AN ACRE INTO ROODS AND PERCHES.

Perch.	0 Rood.	1 Rood.	2 Roods.	3 Roods.	Perch.	0 Rood.	1 Rood.	2 Roods.	3 Roods.
0	·000	·250	·500	·750	21	·131	·381	·631	·881
1	·006	·256	·506	·756	22	·137	·387	·637	·887
2	·012	·262	·512	·762	23	·144	·394	·644	·894
3	·019	·269	·519	·769	24	·150	·400	·650	·900
4	·025	·275	·525	·775	25	·156	·406	·656	·906
5	·031	·281	·531	·781	26	·162	·412	·662	·912
6	·037	·287	·537	·787	27	·169	·419	·669	·919
7	·044	·294	·544	·794	28	·175	·425	·675	·925
8	·050	·300	·550	·800	29	·181	·431	·681	·931
9	·056	·306	·556	·806	30	·187	·437	·687	·937
10	·062	·312	·562	·812	31	·194	·444	·694	·944
11	·069	·319	·569	·819	32	·200	·450	·700	·950
12	·075	·325	·575	·825	33	·206	·456	·706	·956
13	·081	·331	·581	·831	34	·212	·462	·712	·962
14	·087	·337	·587	·837	35	·219	·469	·719	·969
15	·094	·344	·594	·844	36	·225	·475	·725	·975
16	·100	·350	·600	·850	37	·231	·481	·731	·981
17	·106	·356	·606	·856	38	·237	·487	·737	·987
18	·112	·362	·612	·862	39	·244	·494	·744	·994
19	·119	·369	·619	·869	40	·250	·500	·750	1·000
20	·125	·375	·625	·875					

# PARISH OF BANFF,

IN THE

## COUNTY OF BANFF.

No. on Plan.	Area in Acres.	Remarks.	No. on Plan.	Area in Acres.	Remarks.
1	·487	House, garden, &c.	42	5·655	Arable.
2	·250	Mill dam.	43	6·061	Arable.
3	·527	House, garden, &c.	44	8·474	Arable.
4	·261	House, garden, &c.	45	·507	Farmsteading.
5	·113	House, garden, &c.	46	1·649	Arable.
6	3·664	Arable.	47	2·197	Arable.
7	·594	Public road.	48	5·607	Arable.
8	·713	Arable and stream.	49	2·363	Arable.
9	·467	Arable and stream.	50	2·097	Public road.
10	·500	Arable and stream.	51	·212	Houses, garden, &c.
11	·132	Pond.	52	5·712	Arable.
12	2·012	Houses, yards, &c.	53	4·382	Arable.
13	1·172	Arable.	54	4·926	Arable.
14	·611	Arable.	55	4·470	Arable.
15	·434	Houses, garden, &c.	56	4·721	Arable.
16	·927	Arable.	57	4·524	Arable.
17	13·390	Arable.	58	4·344	Arable.
18	·740	Reservoirs.	59	5·058	Arable.
19	1·087	Pasture.	60	4·464	Arable.
20	·538	Rough pasture.	61	4·454	Arable.
21	1·586	Rough pasture.	62	·225	House and garden.
22	2·691	Rough pasture.	63	12·460	Railway.
23	·543	Wood.	64	71·800	Foreshore.
24	2·001	Rough pasture.	65	9·148	Rough pasture.
25	1·422	Rough pasture.	66	4·103	Arable.
26	1·839	Rough pasture.	67	8·234	Arable.
27	6·698	Public road.	68	·639	Public road.
28	18·782	Arable.	69	3·147	Arable.
29	·371	Houses, garden, &c.	70	2·709	Public road.
30	20·383	Rough pasture.	71	4·282	Arable.
31	·673	Arable, house, &c.	72	2·823	Arable.
32	·485	Public road.	73	9·916	Arable.
33	6·183	Arable.	74	2·772	Arable.
34	·095	Houses, &c.	75	3·670	Arable.
35	2·866	Arable.	76	2·818	Arable.
36	·091	Houses, garden, &c.	77	2·806	Arable.
37	·060	Garden.	78	·179	House and yard.
38	·289	Houses, yards, &c.	79	·171	Houses and gardens.
39	9·702	Arable, rough pasture, &c.	80	5·221	Arable.
40	5·075	Arable.	81	5·316	Arable.
41	6·328	Arable.	82	2·705	Houses and gardens.
			83	4·268	Arable.

## PARISH OF BANFF.

No. on Plan.	Area in Acres.	Remarks.	No. on Plan.	Area in Acres.	Remarks.
84	·575	Houses and gardens.	133	·437	Houses, yards, &c.
85	·280	Public road.	134	1·683	Pasture.
86	·163	Houses and gardens.	135	·537	House, &c.
87	·500	House and gardens.	136	·152	Public road.
88	·931	Arable.	137	·532	Public road.
89	·795	Arable.	138	1·500	House, garden, &c.
90	·198	Houses and garden.	139	·180	Public road.
91	·682	Rough pasture.	140	1·942	Houses, gardens, &c.
92	·616	Rough pasture.	141	·488	Houses, garden, &c.
93	6·097	Rough pasture.	142	·179	House and garden.
94	·233	Houses and garden.	143	·384	Public road.
95	·118	Houses, &c.	144	·221	Garden.
96	·070	Rough pasture.	145	·508	Houses, gardens, &c.
97	1·003	Rough pasture.	146	3·022	Houses, gardens, &c.
98	1·304	Arable.	147	·561	Public road.
99	·341	Public road.	148	·801	Pasture.
100	1·143	Public road.	149	·848	Houses, yards, &c.
101	·750	Houses, gardens, and rough pasture.	150	·180	House and yards.
102	2·109	House, garden, &c.	151	·400	Houses, garden, &c.
103	2·387	Rough pasture.	152	1·008	House and grounds.
104	·241	Shingle.	153	·280	Public road.
105	·339	Yard.	154	·639	Public road.
106	2·570	Arable.	155	·270	Houses, gardens, &c.
107	2·681	Arable.	156	·040	Public road.
108	1·941	Public road.	157	1·126	Houses, gardens, &c.
109	7·409	Arable.	158	·778	Houses, gardens, &c.
110	3·445	Public road.	159	·111	Public road.
111	·360	Public road.	160	·159	Gardens.
112	2·022	Houses, yards, gardens, &c.	161	·151	Garden.
113	10·067	Arable.	162	·302	Public road.
114	1·140	Arable.	163	1·312	Houses, gardens, &c.
115	4·938	Arable.	164	1·440	Houses, gardens, &c.
116	3·998	Arable.	165	3·973	Houses, gardens, &c.
117	1·715	Arable.	166	·350	Public road.
118	1·208	Arable.	167	3·284	Houses, gardens, &c.
118a	1·230	Garden.	168	·090	Public road.
119	·858	Arable.	169	·252	Houses, yards, &c.
120	·612	Houses, garden, &c.	170	·040	Public road.
121	·230	Garden.	171	1·077	Houses, yards, &c.
122	1·265	Garden.	172	·920	Public road.
123	·330	Houses, garden, &c.	173	·175	Garden.
124	1·299	Houses, gardens, &c.	174	5·925	Pasture.
125	1·033	House, gardens, &c.	175	·228	Garden.
126	1·413	Houses, garden, &c.	176	·182	Houses.
127	7·071	Arable.	177	·959	Houses, yards, &c.
128	·480	Arable.	178	1·148	Public road.
129	1·527	Public road.	179	·290	Sheds and yards.
130	3·366	Arable.	180	1·508	Houses, yards, &c.
131	·167	Houses, garden, &c.	181	·284	Public road.
132	·863	Rough pasture.	182	·100	Public road.
			183	3·594	Tidal water.
			184	·050	Public road.

No. on Plan.	Area in Acres.	Remarks.	No. on Plan.	Area in Acres.	Remarks.
185	·448	Public road.	234	4·351	Arable.
186	1·139	Public road.	235	71·000	Arable.
187	1·198	Shingle.	236	·261	House, garden, &c.
188	1·848	Houses, gardens, &c.	237	·120	House, garden, &c.
189	·325	Public road.	238	9·009	Furze.
190	·850	Houses, gardens, &c.	239	72·428	Arable.
191	·928	Public road.	240	2·653	Furze.
192	·061	Houses, &c.	241	12·787	Wood.
193	·296	Public road.	242	81·429	Arable.
194	2·362	Houses, gardens, &c.	243	·782	Wood.
195	·040	House.	244	11·121	Wood.
196	·602	Graveyard.	245	1·301	Furze and wood.
197	·070	Houses.	246	·950	Furze.
198	·352	Public road.	247	5·540	Furze.
199	2·612	Houses, gardens, &c.	248	·909	Furze.
200	·278	Public road.	249	·300	Marsh.
201	1·730	Houses, gardens, &c.	250	1·526	Arable.
202	1·152	Public road.	251	1·041	Furze.
203	3·270	Garden.	252	2·705	Furze.
204	8·566	Pasture.	253	2·089	Loch.
205	3·649	Pasture, wood, and garden.	254	2·258	Furze.
206	·250	Houses, yards, &c.	255	39·921	Arable.
207	·382	Public road.	256	2·169	Furze.
208	1·052	Houses, yards, &c.	257	5·136	Furze.
209	·500	Houses, yards, &c.	258	40·871	Arable.
210	·081	Public road.	259	·269	House and yards.
211	·380	Sheds and yards.	260	·833	Furze, house, and yards.
212	10·247	Foreshore.	261	·496	Public road.
213	·842	Houses, garden, &c.	262	2·750	Rough pasture and furze.
214	·389	Public road.	263	53·749	Arable.
215	1·070	Public road.	264	2·965	Wood.
216	2·857	Rough pasture.	265	2·069	Rough pasture.
217	11·872	Tidal water.	266	4·060	Furze.
217 <sub>a</sub>	·455	Foreshore.	267	·319	Furze.
218	4·113	Shingle.	268	27·779	Arable.
219	12·422	Foreshore.	269	1·102	Arable.
220	1·070	Pond.	270	·280	House, shed, &c.
221	5·379	Rough pasture.	271	11·303	Arable.
222	1·049	Shingle.	272	1·370	Wood.
223	·498	Rough pasture.	272 <sub>a</sub>	·442	Rough pasture.
223 <sub>a</sub>	·310	Rough pasture.	273	12·837	Wood.
224	23·890	Arable.	274	29·828	Arable.
225	53·862	Arable.	275	30·102	Arable.
226	2·126	Public road.	276	·321	Public road.
227	15·716	Arable.	277	12·230	Arable.
228	·058	Public road.	278	·160	Mill dam.
229	5·120	Arable.	279	·651	Arable.
230	7·680	Railway.	280	·591	Farmsteading.
231	·982	Farmsteading.	281	·148	Garden.
232	67·632	Arable.	282	·152	House, garden, &c.
233	9·757	Arable.			

## PARISH OF BANFF.

No. on Plan.	Area in Acres.	Remarks.	No. on Plan.	Area in Acres.	Remarks.
283	27·217	Arable.	334	5·436	Arable.
284	6·186	Public road.	335	8·994	Arable.
285	14·446	Arable.	336	·554	Arable, pasture, and house.
286	7·056	Arable.			
287	3·966	Arable.	337	·983	Farmsteading.
288	2·171	Rough pasture.	338	·487	Public road.
289	22·312	Arable.	339	·531	Farmsteading.
290	·501	Private road.	340	3·553	Arable.
291	23·503	Arable.	341	3·651	Arable.
292	·402	Farmsteading.	342	2·102	Arable.
293	16·173	Arable.	343	1·780	Arable.
294	·109	Mill dam.	344	4·378	Arable.
295	4·727	Arable.	345	2·160	Arable.
296	2·092	Rough pasture, garden, house, &c.	346	3·124	Arable.
			347	14·623	Wood.
297	1·368	Public road.	348	8·560	Arable and rough pasture.
298	3·126	Wood.			
299	1·169	Furze.	349	·742	Houses, gardens, &c.
300	·651	Marsh.	350	·682	Garden.
301	27·611	Arable.	351	·341	Garden.
302	18·315	Wood and furze.	352	·326	Public road.
303	29·860	Arable.	353	·353	House, gardens, &c.
304	23·929	Arable.	354	3·240	Arable.
305	7·707	Arable.	355	5·281	Rough pasture.
306	·561	Public road.	356	2·979	Arable.
307	14·565	Arable.	357	1·752	Arable.
308	7·296	Arable.	358	3·982	Arable.
309	7·858	Public road.	359	3·098	Rough pasture.
310	14·861	Arable.	360	1·209	Arable.
311	·506	Farmsteading.	361	1·098	Arable.
312	·984	Arable.	362	6·518	Arable.
313	·706	Arable, house, & yard.	363	7·853	Arable.
314	·431	Private road.	364	5·401	Arable.
315	13·294	Arable.	365	5·739	Cemetery.
316	1·938	Wood.	366	3·846	Arable.
317	21·563	Arable.	367	·050	Rough pasture.
318	1·885	Wood.	368	7·981	Arable.
319	17·576	Arable.	369	10·873	Arable.
320	21·620	Arable.	370	7·472	Arable.
321	14·750	Arable.	371	3·000	Arable.
322	4·298	Arable.	372	6·677	Arable.
323	12·766	Arable.	373	·449	Public road.
324	·691	Public road.	374	4·478	Arable.
325	·173	Garden.	375	3·596	Arable.
326	14·148	Arable.	376	·709	Public road.
327	4·438	Arable.	377	5·271	Arable.
328	14·140	Arable.	378	7·569	Arable.
329	9·940	Arable.	379	1·280	Arable.
330	·181	Pasture.	380	1·594	Arable.
331	·100	Houses and garden.	381	1·015	Gardens.
332	5·953	Arable.	382	·321	Houses and garden.
333	4·514	Arable.	382a	·150	Garden.



PARISH OF BANFF.

No. on Plan.	Area in Acres.	Remarks.	No. on Plan.	Area in Acres.	Remarks.
383	·375	Arable.	434	·262	Shingle.
384	·637	House, yards, &c.	435	9·167	Pasture.
385	·150	Garden.	436	2·255	Wood.
386	·760	Garden.	437	·702	Tidal water.
387	1·587	Houses, gardens, &c.	438	9·258	Pasture.
388	2·267	Arable.	439	·739	Wood.
389	·054	House and yard.	440	15·275	Pasture.
390	1·446	Arable.	441	14·352	Tidal water.
391	·501	Garden.	442	·704	Shingle.
392	·602	Garden.	443	3·000	Wood.
393	·499	Gardens.	444	1·035	Public road.
394	·844	Houses and gardens.	445	·055	Arable.
395	·231	Public road.	445	·070	Public road.
396	·433	Garden.	446a	14·311	Arable.
397	·760	Houses, gardens, &c.	447	·815	Farmsteading.
398	·812	Houses and gardens.	448	4·196	Public road.
399	4·162	Arable.	449	·459	Gardens.
399	·170	Garden.	450	·104	Pasture.
400a	7·474	Arable.	451	11·103	Arable.
401	·090	House and garden.	452	11·671	Arable.
402	9·010	Public road.	453	10·805	Arable.
403	·129	House and garden.	454	12·242	Arable.
404	4·789	Wood.	455	9·438	Arable.
405	14·693	Pasture.	456	·217	Wood.
406	10·948	Pasture.	457	·859	Public road.
407	11·377	Pasture.	458	8·897	Nursery.
408	1·153	Wood.	459	2·124	Nursery.
409	6·609	Pasture.	460	8·059	Arable.
410	·945	Pasture.	461	10·511	Arable.
411	1·545	Wood.	462	8·658	Arable.
412	·433	Church and grounds.	463	10·388	Arable.
413	·196	Public road.	464	·573	Houses, garden, &c.
414	·423	Houses and yards.	465	1·753	Nursery.
415	·231	House and garden.	466	2·892	Wood.
416	3·186	Garden.	467	·389	House and garden.
417	1·350	Offices, yards, &c.	468	1·043	Nursery.
418	1·165	Wood.	469	1·127	Nursery, house, &c.
419	15·998	Pasture.	470	·490	House, garden, &c.
420	·367	Pasture.	471	·259	Garden.
421	1·595	Pasture.	472	·263	Garden.
422	26·098	Wood.	473	·362	House, garden, &c.
423	12·185	Pasture.	474	·403	Wood.
424	17·516	Pasture.	475	11·560	Arable.
425	·312	House.	476	6·449	Arable.
426	8·455	Pasture.	477	1·911	Wood (island).
427	2·245	Wood.	478	·532	Wood and rough pasture (island).
428	·618	Wood.			
429	3·200	Pasture.	479	3·119	Arable.
430	·262	Pasture.	480	·333	Private road.
431	·130	Shingle.	481	3·980	Houses and arable.
432	·207	Public road.	482	39·665	Wood.
433	·131	Shingle.	483	11·111	Arable.

No. on Plan.	Area in Acres.	Remarks.	No. on Plan.	Area in Acres.	Remarks.
484	4·396	Arable.	535	17·069	Arable.
485	1·068	Houses and garden.	536	·271	Arable.
486	·842	Arable.	537	1·094	Private road.
487	·453	Garden.	538	·985	Farmsteading.
488	13·194	River Deveron.	539	12·771	Arable.
489	·540	Private road.	540	·933	Arable.
490	·635	Pasture.	541	12·707	Arable.
491	1·359	Garden, &c.	542	·340	Houses, yard, &c.
492	·744	Garden.	543	21·614	Arable.
493	·194	House, wood, &c.	544	·455	Houses, garden, &c.
494	2·526	Wood.	545	·721	Private road.
495	·296	Private road.	546	20·730	Arable.
496	·548	Pasture.	547	5·789	Arable.
497	·729	Pasture and wood.	548	·470	Houses, gardens, &c.
498	15·852	Pasture.	549	2·316	Arable.
499	2·512	Wood.	550	12·941	Arable.
500	11·386	Pasture.	551	22·930	Arable.
501	21·650	Arable.	552	21·047	Arable.
502	·221	Houses, garden, &c.	553	5·397	Public road.
503	21·693	Arable.	554	·111	Houses, garden, &c.
504	·141	Houses, garden, &c.	555	·338	Mill dam.
505	·259	Houses, garden, &c.	556	·212	Yard.
506	·152	Houses, garden, &c.	557	1·591	Farmsteading.
507	26·883	Arable, &c.	558	13·607	Arable.
508	·107	House, garden, &c.	559	8·086	Arable.
509	33·275	Arable.	560	5·672	Arable.
510	22·227	Arable.	561	15·274	Arable.
511	23·862	Arable.	562	16·749	Arable.
512	30·539	Arable.	563	20·021	Arable.
513	3·714	Public road.	564	·100	Mill dam.
514	·218	Mill dam.	565	·762	Farmsteading.
515	3·093	Houses, gardens, &c.	566	13·587	Arable.
516	1·628	Arable.	567	16·639	Arable.
517	13·860	Arable.	568	5·651	Public road.
518	·962	Rough pasture.	569	·303	Farmsteading.
519	17·264	Arable.	570	43·187	Arable.
520	2·698	Public road.	571	10·431	Arable.
521	16·693	Arable.	572	1·063	Rough pasture.
522	21·660	Arable.	573	·138	Houses, garden, &c.
523	29·694	Arable, &c.	574	3·708	Arable.
524	4·226	Arable.	575	·201	House and garden.
525	·352	Houses, garden, &c.	576	·080	House, garden, &c.
526	1·094	Arable.	577	·879	Public road.
527	43·378	Arable.	578	·251	Houses, &c.
528	5·367	Arable.	579	29·361	Arable.
529	12·968	Arable.	580	·580	Arable, houses, and garden.
530	10·710	Arable.			
531	·312	Arable and roads.	581	·531	Arable.
532	19·092	Arable.	582	·321	House, garden, &c.
533	10·313	Arable.	583	·874	Rough pasture.
534	6·866	Arable.	584	1·808	Arable.

No. on Plan.	Area in Acres.	Remarks.	No. on Plan.	Area in Acres.	Remarks.
585	·722	Houses, garden, and rough pasture.	634	7·181	Arable.
586	8·803	Arable.	635	·077	House and garden.
587	12·101	Arable.	636	14·677	Arable.
587 <sub>a</sub>	·832	Public road.	637	·170	House, garden, &c.
588	·157	Houses and yards.	638	1·084	Arable.
589	3·606	Arable, garden, &c.	638 <sub>a</sub>	·241	Private road.
590	4·050	Arable.	639	6·166	Arable.
591	·406	Houses, gardens, &c.	640	·211	Houses, garden, &c.
592	·150	Houses, garden, &c.	641	13·104	Arable.
593	6·747	Arable.	642	·170	Mill dam.
594	·413	Arable.	643	15·164	Arable.
595	7·435	Arable.	644	·271	Private road.
596	14·783	Arable.	645	12·081	Arable.
597	16·277	Arable.	646	4·665	Arable.
598	10·608	Arable.	647	·176	House, gardens, &c.
599	7·793	Arable.	648	11·263	Arable.
600	·121	Houses, garden, &c.	649	3·733	Arable.
601	110·605	Arable, mill dam, and roads.	650	13·367	Arable.
602	6·789	Arable.	651	1·295	Farmsteading.
603	8·003	Arable.	652	3·693	Arable.
604	2·571	Wood.	653	·524	Farmsteading.
605	10·472	Arable.	654	·802	Arable.
606	·885	Farmsteading.	655	1·459	Public road.
607	·557	Private road.	656	·237	Garden.
608	547	Stae-yard.	657	11·625	Arable.
609	·122	Mill dam.	658	12·280	Arable.
610	13·269	Wood.	659	9·150	Arable.
611	·996	Farmsteading.	660	9·372	Arable.
612	9·269	Arable.	661	8·206	Arable.
613	11·232	Arable.	662	·210	Wood.
614	21·058	Arable.	663	13·148	Arable.
615	110·785	Wood.	664	1·893	Arable.
616	14·170	Arable.	665	1·071	Arable and road.
617	23·990	Arable.	666	·110	Mill dam.
618	8·372	Arable.	667	·012	Stae-yard (part of).
619	2·216	Arable.	668	·245	Garden.
620	1·213	Rough pasture.	669	·273	Farmsteading.
621	20·526	Arable.	670	8·158	Arable.
622	·682	Farmsteading.	671	·329	Farmsteading.
623	·175	Mill dam.	672	·380	Arable.
624	·090	Garden.	673	8·275	Arable.
625	·335	Stae-yard.	674	7·002	Wood.
626	14·802	Arable.	675	2·750	Arable.
627	3·793	Public road.	676	·137	Private road.
628	10·748	Arable.	677	1·979	Arable.
629	5·128	Arable.	678	18·297	Arable.
630	7·488	Arable.	679	·867	Private road.
631	7·368	Arable.	680	19·075	Arable.
632	14·075	Arable.	681	·186	Stae-yard and shed.
633	8·913	Arable.	682	·220	House and wood.
			682 <sub>a</sub>	·110	Rough pasture (islands).

## PARISH OF BANFF.

No. on Plan.	Area in Acres.	Remarks.	No. on Plan.	Area in Acres.	Remarks.
683	·185	Garden, &c.	733	6·866	Arable.
684	·100	House and garden.	734	·621	Farmsteading.
685	·263	Public road.	735	3·144	Arable.
686	6·490	Wood.	736	3·803	Arable.
687	23·111	Arable.	737	5·922	Arable.
688	4·783	Arable.	738	5·313	Arable.
689	8·167	Arable.	739	2·644	Arable.
690	5·047	Arable.	740	6·532	Arable.
691	·970	Houses, gardens, &c.	741	·899	Arable.
692	1·180	Public road.	742	·510	House, garden, &c.
693	·492	Houses, garden, &c.	743	8·176	Arable.
694	1·534	Arable and house.	744	5·294	Arable.
695	·988	Marsh.	745	·852	Private road.
696	·084	Mill dam.	746	5·327	Arable.
697	·865	Arable, house, &c.	746a	·562	Rough pasture.
698	·696	Arable.	747	6·253	Arable.
699	·143	House, garden, &c.	748	9·524	Arable.
700	5·465	Arable.	749	25·832	Arable.
701	·080	Garden.	750	5·461	Arable.
702	·481	Rough pasture.	751	4·981	Arable.
703	·280	Mill dam.	752	·170	Marsh.
704	·222	Mill dam.	753	·290	Farmsteading.
705	4·587	Arable.	754	2·110	Arable.
706	13·456	Arable and rough pasture.	755	·206	Garden.
707	·645	Arable.	756	53·337	Arable.
708	12·355	Arable.	757	18·121	Arable.
709	4·178	Rough pasture.	758	28·970	Arable.
710	4·831	Arable.	759	·352	Farmsteading.
711	·536	Houses, garden, &c.	760	16·315	Arable.
712	1·177	Public road.	761	·165	House, garden, &c.
713	·221	Houses, garden, &c.	762	·902	Houses, garden, &c.
714	8·507	Arable.	763	5·692	Arable.
715	5·758	Arable.	764	6·569	Arable.
716	14·386	Arable.	765	·137	House, garden, &c.
717	6·187	Arable.	766	6·599	Arable.
718	7·195	Arable.	767	6·471	Arable.
719	1·130	Arable.	768	4·800	Arable.
720	·432	Farmsteading.	769	·112	Houses, yards, &c.
721	·896	Arable.	770	39·652	Arable.
722	8·892	Arable.	771	36·927	Arable.
723	19·190	Arable.	772	·180	Houses, garden, &c.
724	6·944	Furze.	773	·190	Houses, garden, &c.
725	24·685	Arable.	774	5·956	Arable.
726	·208	House, garden, and yard.	775	10·679	Arable.
727	6·295	Arable.	776	11·426	Arable.
728	9·229	Arable.	777	24·685	Arable.
729	·472	Private road.	778	·314	Houses, garden, &c.
730	·663	Farmsteading.	779	·310	House and garden.
731	·378	Pasture.	780	25·385	Arable.
732	13·689	Arable.	781	·132	House, garden, &c.
			782	·132	House, garden, &c.
			783	16·688	Arable.

PARISH OF BANFF.

No. on Plan.	Area in Acres.	Remarks.	No. on Plan.	Area in Acres.	Remarks.
784	16·788	Arable.	833	3·658	Arable.
785	·937	Rough pasture.	834	5·416	Wood.
786	·344	Houses, &c.	835	·250	House and garden.
787	·631	House, garden, &c.	836	3·289	Arable.
788	·190	Houses, yards, &c.	837	·878	Arable.
789	·491	Stackyard.	838	·153	Private road.
790	2·668	Arable.	839	1·647	Arable.
791	·730	House, garden, &c.	840	·350	Stackyard.
792	32·671	Arable.	841	·868	Farmstading.
792a	·188	House and gardens.	842	·960	Public road.
793	20·010	Arable.	842a	·140	Mill dam.
794	29·295	Arable.	843	22·689	Arable.
794a	·101	Mill dam.	844	·188	Houses, garden, &c.
795	1·172	Furze.	845	20·132	Arable.
796	2·403	Arable.	846	37·292	Arable.
797	23·765	Arable.	847	7·829	Arable.
798	·389	House and garden.	848	8·232	Arable.
799	13·298	Arable.	849	·890	Farmstading.
800	2·203	Arable.	850	37·670	Arable.
801	6·128	Public road.	851	11·290	Wood.
802	6·087	Arable.	852	22·016	Arable.
803	8·210	Arable.	853	3·189	Public road.
804	11·699	Arable, house, garden, &c.	854	13·985	Arable.
805	·120	House, garden, &c.	855	·720	Public road.
806	7·710	Arable.	856	7·759	Arable.
807	·505	House, yard, &c.	857	9·441	Arable.
808	3·185	Arable.	858	3·381	Furze.
809	10·454	Arable.	859	10·586	Arable.
810	6·787	Arable.	860	1·723	Arable.
811	·381	Farmstading.	861	·267	Stackyard.
812	26·118	Arable.	862	·292	Farmstading.
813	8·424	Arable.	863	12·323	Arable.
814	8·135	Arable.	864	6·560	Arable.
815	·711	Farmstading.	865	·820	Private road.
816	11·666	Arable.	866	12·473	Arable.
817	31·965	Arable.	867	·223	Arable.
818	2·339	Rough pasture.	868	6·310	Arable.
819	15·729	Arable.	869	4·954	Public road.
820	21·558	Arable.	870	3·493	Arable.
821	5·965	Private road.	871	5·637	Arable.
822	4·453	Wood.	872	1·580	Arable.
823	4·914	Arable.	873	22·023	Arable.
824	·203	House and garden.	874	14·917	Arable.
825	5·907	Wood.	875	15·457	Arable.
826	2·739	Arable.	876	9·914	Arable.
827	·460	Houses, yards, &c.	877	·466	Houses, garden, &c.
828	·240	Garden.	878	8·765	Arable.
829	10·354	Arable.	879	·333	Houses, garden, &c.
830	8·131	Arable.	880	14·998	Arable.
831	·150	House and garden.	881	·359	Rough pasture.
832	5·219	Arable.	882	3·766	Arable.
			883	14·614	Arable.

No. on Plan.	Area in Acres.	Remarks.	No. on Plan.	Area in Acres.	Remarks.
884	.240	Houses, garden, &c.	933	3·653	Arable.
885	7·287	Arable, houses, &c.	934	10·772	Arable.
886	73·353	Rough pasture.	935	.211	Farmsteading.
887	5·151	Arable.	936	.585	Public road.
888	1·976	Public road.	937	18·435	Arable.
889	13·364	Arable.	938	.865	Arable.
890	4·056	Arable.	939	2·650	Arable.
891	3·216	Arable, house, and garden.	939a	.160	Arable.
891a	1·420	Arable.	940	.063	Public road.
892	1·643	Public road.	941	1·623	Public road.
893	5·131	Arable.	942	9·976	Arable.
894	2·701	Arable.	943	.060	Public road.
895	4·132	Arable.	944	7·719	Arable.
896	3·538	Arable.	945	.420	Rough pasture.
897	6·719	Arable.	946	1·909	Arable.
898	5·609	Arable.	947	3·274	Arable.
899	2·991	Arable.	948	29·178	Arable.
900	7·911	Arable.	949	8·494	Arable.
901	6·705	Arable.	950	1·367	Arable.
902	.963	House, offices, garden, &c.	951	8·647	Arable.
903	3·819	Arable.	952	.200	Houses, garden, &c.
904	.531	Church and ground.	953	2·746	Arable.
905	7·363	Arable.	954	1·809	Arable, house, and yard.
906	12·926	Arable.	955	1·774	Rough pasture.
907	1·067	Public road.	956	.631	Arable, house, and garden.
908	.332	Farmsteading.	957	6·906	Arable.
909	21·404	Arable.	958	1·483	Arable.
910	8·389	Arable.	959	4·361	Arable.
911	9·428	Arable.	960	15·196	Arable.
912	.214	Farmsteading.	961	17·309	Arable.
913	26·406	Arable.	962	1·879	Arable.
914	.591	Houses, gardens, &c.	963	5·397	Rough pasture.
915	3·088	Arable.	964	8·274	Arable.
916	.080	Houses and yard.	965	9·041	Arable.
917	4·671	Arable.	966	.270	Arable and houses.
918	6·490	Arable.	967	2·196	Arable.
919	6·349	Arable.	968	.313	Furzc.
920	.144	House, garden, &c.	969	.377	Arable.
921	4·096	Arable.	970	9·029	Arable.
922	.601	Arable.	971	.280	Houses, garden, &c.
923	10·508	Arable.	972	11·025	Arable.
924	5·639	Arable.	973	2·337	Arable.
925	.183	Houses, gardens, &c.	974	1·460	Arable.
926	.186	Houses, gardens, &c.	975	.199	House and garden.
927	45·999	Arable.	976	5·216	Arable.
928	7·520	Arable.	977	.112	Houses and garden.
929	.732	Farmsteading.	978	5·616	Arable.
930	.200	Houses, garden, &c.	979	4·169	Arable.
931	1·609	Arable.	980	.789	Arable.
932	1·482	Wood.	981	34·363	Rough pasture.

PARISH OF BANFF.

No. on Plan.	Area in Acres.	Remarks.	No. on Plan.	Area in Acres.	Remarks.
982	4.313	Arable.	<b>RECAPITULATION.</b> <hr/> 5929.585 Land. 19.804 Water. 123.023 Public roads. 20.140 Railways. 94.924 Foreshore. 30.520 Tidal water. <hr/> 6217.996 Total area of the Parish of Banff, in the County of Banff.		
983	.708	Furze.			
984	12.067	Arable.			
985	24.024	Arable.			
986	1.537	Arable.			
987	7.841	Arable.			
988	1.983	Arable.			
989	.310	Public road.			
990	41.766	Rough pasture.			
	6217.996				

# INDEX TO PLACES

IN THE


## PARISH OF BANFF.


### COUNTY OF BANFF.

Name of Place.	No. of Sheet.		Descriptive Remarks.
	6-inch scale.	25.344-inch scale.	
Aberdeen Town and County			
Bank - - -	IV.	12	
Alehouseburn - - -	X.	5	A farmsteading, &c.
Bachlaw - - -	"	4	A farmsteading.
Backhill - - -	"	2	A farmsteading.
Banff - - -	IV.	12	A town.
Baths - - -	"	"	
Bede House - - -	"	"	
Bellevue - - -	"	16	A villa.
Blackhills - - -	X.	13, 14	Five cottars' houses.
Blackloanhead - - -	"	10	A farmsteading.
Blackloanhead Croft - - -	"	"	A cottar's house.
Blackshank - - -	"	6	Three cottars' houses.
Blairshinnoch - - -	"	2	A farmsteading.
Blairshinnoch Crofts - - -	"	"	Four cottars' houses.
Blairshinnoch Gate - - -	IV.	14	A cottage.
Boarsmoss Crofts - - -	"	2	Five cottars' houses.
Boghead - - -	X.	6	A farmsteading.
Brae of Ord - - -	"	"	Two cottars' houses.
Bridgefoot - - -	IV.	11	Cottars' houses.
Broomstroth - - -	"	15	A cottar's house.
Burnside - - -	X.	6	Two cottars' houses.
Cairnhill Cottage - - -	"	"	
Cairn of Ord - - -	"	9	A farmsteading.
Coastguard Station - - -	IV.	12	
Cowfords - - -	X.	6	A farmsteading.
Culbirnie Parks - - -	"	"	A farmsteading.
Custom House - - -	IV.	13	
Denhead Croft - - -	X.	3	A cottar's house.
Deerpark - - -	IV.	16	A cottage.
Duff House - - -	"	"	A mansion.
Eagle Lodge - - -	X.	4	
Easter Culbeuchly - - -	"	3	A farmsteading.
Easter Culbeuchly Crofts - - -	"	"	Cottars' houses.
Easter Culbirnie - - -	"	6	A farmsteading.
Easter Lochagan - - -	"	"	A farmsteading.
Ella - - -	"	6, 7	Three cottars' houses.
Fife Arms Hotel - - -	IV.	12	
Fiskaidly - - -	"	15	A farmsteading.
Gallowhill Cottage - - -	"	16	
Gawnsmoss - - -	X.	10	A farmsteading.
Headrooms - - -	"	9	Two farmsteadings, &c.



Name of Place.	No. of Sheet.		Descriptive Remarks.
	6-inch scale.	25·344-inch scale.	
Hillhead - - -	IV.	15	A cottar's house.
Hillhead of Colleonard - - -	"	16	A cottage.
Hill of Ord Crofts - - -	X.	10	Three cottars' houses.
Hills of Banff - - -	IV.	11, 12	Two cottars' houses.
Hilton - - -	X.	2	A farmsteading.
Hilton Crofts - - -	"	6	Two cottars' houses.
Hiltonpark - - -	"	"	A farmsteading.
Inchdrewer - - -	"	7	A farmsteading.
Inchdrewer Castle (partly in ruins) - - -	"	3	
Links Cottage - - -	IV.	11	
Linksfield - - -	"	12	A farmsteading.
Little Wardend - - -	X.	3	A farmsteading.
Lochagan - - -	"	6	A farmsteading.
Lochside - - -	IV.	15	Two cottars' houses.
Lower Denhead - - -	X.	3	A farmsteading.
Lower Inchdrewer - - -	"	"	A farmsteading.
Lythebrae - - -	"	6	A farmsteading.
Mains of Colleonard - - -	IV.	16	A farmsteading.
Mains of Inchdrewer - - -	X.	3	A farmsteading.
Mid Colleonard - - -	IV.	16	A farmsteading.
Mill of Blairshinnoch - - -	"	14	A farmsteading.
Oldtown Crofts - - -	X.	10	Four cottars' houses.
Oldtown of Ord - - -	"	5	A farmsteading.
Paddocklaw - - -	"	3	A farmsteading.
Paintedeffie - - -	IV.	12	A cottage.
Quarry Croft - - -	X.	5	A cottar's house.
Rack - - -	IV.	16	A cottage.
Rawgowan - - -	X.	10	A farmsteading.
Rawgowan Crofts - - -	"	"	Four cottars' houses.
Royal Oak Hotel - - -	IV.	12	
Sandyhills - - -	"	16	A farmsteading.
Scotstown - - -	"	12	Eight fishermen's houses.
Seatown - - -	"	"	Part of the town of Banff.
Shanneltown - - -	X.	10	A farmsteading.
South Castle Street - - -	IV.	15	
South Colleonard - - -	"	"	A farmsteading.
St. Ninians - - -	"	12	
The Towers (site of) - - -	"	"	Loose stones—once formed a building.
Todholes - - -	X.	7	A farmsteading.
Upper Denhead - - -	"	3	A farmsteading.
Wellfield - - -	IV.	12	A cottars' house.
Wester Culbeuchly - - -	"	15	A farmsteading.
Wester Culbeuchly Crofts - - -	X.	3	Two cottars' houses.
Wester Lochagan - - -	"	6	A farmsteading.





LONDON :

Printed by GEORGE E. EYRE and WILLIAM SPOTTISWOODE,  
Printers to the Queen's most Excellent Majesty.  
For Her Majesty's Stationery Office.



ORDNANCE SURVEY OF SCOTLAND.

---

BOOK OF REFERENCE TO THE PLAN

OF THE

PARISH OF "BARONY,"

(GLASGOW),

IN THE

COUNTY OF LANARK,

CONTAINING 1851·761 ACRES.

---

COLONEL SIR HENRY JAMES, R.E., F.R.S., F.G.S., &c.

SUPERINTENDENT OF THE ORDNANCE SURVEY.

---

PRINTED AT THE ORDNANCE SURVEY OFFICE, SOUTHAMPTON.

---

1861.

*Price Two Shillings and Sixpence.*



gth on  
ry ap-  
8 inch

area of

in this

ed are

thus—

h sheet  
erefore  
merals

on the

... *W*

... *T*

.. *T*

xon

*sequent*

ls:—

. *C. F.*

. *T. C.*

. *C. W.*

. *Def.*

. *T. S.*

o shew

10-10-1909



## EXPLANATORY REMARKS.

---

The Scale of the Parish Plans is the 1-2500th of the actual length on the ground, and is equal to 25·344 inches to a mile, which is very approximately equal to one square inch to one acre, the square of 1·0018 inch being equal to one acre.

The length of each sheet is 1½ miles, and the width 1 mile, the area of each sheet is therefore 960 acres.

Each enclosure has a reference number to the area which is given in this Book.

The Braces (*f*) on the plans are to indicate that the spaces so braced are included under the same reference number.

The Altitudes in feet above the Mean Level of the Sea are written thus—31·4.

The Scale of the Plans of the County is 6 inches to a mile, and each sheet contains the same area as 16 sheets of the Parish Plans. There is therefore a double reference number to each sheet, as VI. 9., the Roman Numerals referring to the County Plans, the Arabic Figures to the Parish Plans.

The following are the characters employed on the Ordnance Plans on the Scales of 1-2500, and 6 inches to a mile:—

County Names .....	Ⓒ	Hundreds or Wards .....	W
Parishes .....	P	Townships .....	T
Extra Parochial .....	E	Division of Townships .....	T
Antiquities .....	<span style="font-size: 2em;">}</span> <div style="display: inline-block; vertical-align: middle; margin-left: 1em;">                     ROMAN                      Druidical or Saxon                      Norman or Subsequent                 </div>		

The descriptions of the boundaries are shewn by the following initials:—

Centre of Stream .....	C. S.	Centre of Fence .....	C. F.
Centre of Road .....	C. R.	Top of Cop .....	T. C.
Side of Stream or Drain .....	S. S. or S. D.	Centre of Wall .....	C. W.
Root of Hedge .....	R. H.	Defaced .....	Def.
Face of Wall .....	F. W.	Track of Stream .....	T. S.
Undefined .....			Und.

Where a change occurs in the boundaries, the symbol [o—o] is used to shew the part at which the change takes place.



# TABLE

FOR CONVERTING DECIMAL PARTS OF AN ACRE INTO ROODS AND PERCHES.

PERCHES.	0 Rood.	1 Rood.	2 Roods.	3 Roods.
0	0·000	0·250	0·500	0·750
1	0·006	0·256	0·506	0·756
2	0·012	0·262	0·512	0·762
3	0·019	0·269	0·519	0·769
4	0·025	0·275	0·525	0·775
5	0·031	0·281	0·531	0·781
6	0·037	0·287	0·537	0·787
7	0·044	0·294	0·544	0·794
8	0·050	0·300	0·550	0·800
9	0·056	0·306	0·556	0·806
10	0·062	0·312	0·562	0·812
11	0·069	0·319	0·569	0·819
12	0·075	0·325	0·575	0·825
13	0·081	0·331	0·581	0·831
14	0·087	0·337	0·587	0·837
15	0·094	0·344	0·594	0·844
16	0·100	0·350	0·600	0·850
17	0·106	0·356	0·606	0·856
18	0·112	0·362	0·612	0·862
19	0·119	0·369	0·619	0·869
20	0·125	0·375	0·625	0·875
21	0·131	0·381	0·631	0·881
22	0·137	0·387	0·637	0·887
23	0·144	0·394	0·644	0·894
24	0·150	0·400	0·650	0·900
25	0·156	0·406	0·656	0·906
26	0·162	0·412	0·662	0·912
27	0·169	0·419	0·669	0·919
28	0·175	0·425	0·675	0·925
29	0·181	0·431	0·681	0·931
30	0·187	0·437	0·687	0·937
31	0·194	0·444	0·694	0·944
32	0·200	0·450	0·700	0·950
33	0·206	0·456	0·706	0·956
34	0·212	0·462	0·712	0·962
35	0·219	0·469	0·719	0·969
36	0·225	0·475	0·725	0·975
37	0·231	0·481	0·731	0·981
38	0·237	0·487	0·737	0·987
39	0·244	0·494	0·744	0·994
40	0·250	0·500	0·750	1·000

N.B.—To convert Decimal Fractions of an Acre into Roods and Perches, multiply the decimal first by 4 and then by 40, preserving the same number of decimals in the product.

EXAMPLE 1.

633·357 Acres.
4
1·428
40

A. R. P.                    17·120  
633   1   17

EXAMPLE 2.

527·013 Acres.
4
·052
40

A. R. P.                    2·080  
527   0   2



# PARISH OF BARONY, NO. 1.

IN THE

## COUNTY OF LANARK.

No. of Sheet.	No. on Plan.	Area in Aeres.	Description.
VI. 5.	34	·320	Pasture, trees, & slope.
”	35	·532	Mill-lade.
”	36	2·116	River Kelvin (half of)—tidal water.
”	37	·534	Foreshore of Tidal Water.
”	38	·451	Ornamental ground & trees.
”	39	1·727	Slit Grain Mills, &c.
”	40	1·464	Mill dam.
”	41	·048	Waste ground.
”	42	1·084	Public road.
”	43	·835	Ornamental ground, arable, & trees.
”	44	·532	Garden.
”	45	1·707	Houses, ornamental ground, &c.
”	46	·525	Arable & slope.
”	47	·058	Footpath.
”	48	2·498	Arable.
”	49	·272	Houses, sheds, &c.
”	50	1·096	Houses, gardens, ruins, &c.
”	51	·116	Pasture.
”	52	·327	Bishop Grain Mills, &c.
”	53	·256	Plantation.
”	54	·526	Offices, &c.
”	55	·285	Pasture.
”	56	·175	Plantation.
”	57	·603	Garden, &c.
”	58	·230	Arable.
”	59	1·577	Burnhouse Flour Mills, &c.
”	60	1·617	Pasture.
”	61	·608	Pasture.
”	62	·271	Occupation road.
”	63	1·631	Arable.
”	64	·074	Plantation & slope.
”	65	1·414	Public road.
”	66	6·725	Arable & road.
”	67	·105	Houses.
”	68	·126	Houses, &c. (Yorkhill).
”	69	11·003	Ornamental ground, road, & trees.
”	70	9·776	Arable, road, & trees.
”	71	·017	Lodge.
”	72	·127	Pasture & trees.
VI. 6.	73	1·977	Pasture, road, slope, trees, & filters.
		55·365	<i>Carried forward</i>

No. of Sheet.	No. on Plan.	Area in Acres.	Description.
		55·365	<i>Brought forward.</i>
VI. 6.	74	·296	Mill-lade.
”	75	·374	Houses, &c.
”	76	2·307	Pasture & trees.
”	77	2·358	Manufactories, houses, &c.
”	78	1·055	Yard, tanks, sheds, & house.
”	79	2·235	Houses, gardens, &c.
”	80	·176	Public road.
”	81	·532	Pasture.
”	82	5·670	Pasture.
”	83	1·954	Turnpike road (half of).
”	84	·500	Pasture, slope, & trees.
”	85	1·276	Cottage, garden, plantation, &c.
”	86	·188	Occupation road.
”	87	·252	Pasture, slope, & trees.
”	88	·700	Houses, &c.
”	89	·455	Public road.
”	90	1·008	Public road.
”	91	3·163	Pasture.
”	92	2·153	Building ground, shed, & house.
”	93	·085	Ornamental ground, shrubs, &c.
”	94	·657	Public road.
”	95	1·301	Public road.
”	96	·853	Ornamental ground, shrubs, &c.
”	97	5·354	Houses, &c.
”	98	·482	Houses, &c.
”	99	1·423	Pasture.
”	100	·200	Smithfield Cottage, &c.
”	101	8·711	Pasture.
”	102	2·223	Bowling green, &c.
”	103	5·231	Pasture.
”	104	1·297	Houses, &c.
”	105	·736	Public road.
”	106	·673	Ornamental ground, shrubs, &c.
”	107	2·007	Public road.
”	108	1·902	Public road.
”	109	·316	Plantation, ornamental ground, &c.
”	110	·559	Public road.
”	111	·508	Houses, &c.
”	112	·138	Public road.
”	113	3·034	Houses, garden, &c.
”	114	1·708	Houses, &c.
”	115	·556	Public road.
”	116	1·710	Houses, &c.
”	117	·576	Public road.
”	118	·237	Public road.
”	119	·751	Public road.
”	120	3·688	Houses, &c.
”	121	·676	Public road.
”	122	2·112	Houses, garden, &c.
”	123	3·278	Houses, &c.
		134·999	<i>Carried forward.</i>

No. of Sheet.	No. on Plan.	Area in Acres.	Description.
		134·999	<i>Brought forward.</i>
VI. 6.	124	·023	Public road (part of).
"	125	1·638	Houses, &c.
"	126	·271	Public road.
"	127	·740	Houses, &c.
"	128	·283	Public road.
"	129	1·195	Houses, &c.
"	130	1·000	Public road.
"	131	·176	Public road.
"	132	·082	Houses (part of), &c.
"	133	·041	Public road.
"	134	·036	Phoenix Foundry (part of), &c.
"	135	·023	Public road.
"	136	·043	Phoenix Foundry (part of), &c.
"	137	·682	Public road.
"	138	·909	Houses, &c.
"	139	·909	Storehouse, houses, &c.
"	140	1·104	Public road.
"	141	·249	Houses & sheds.
"	142	1·065	Storehouse, houses, &c.
"	143	·798	Public road.
"	144	·484	Houses, &c.
"	145	1·116	Houses, &c.
"	146	·414	Public road.
"	147	·409	Houses, &c.
"	148	·374	Houses, &c.
"	149	·298	Houses, &c.
"	150	5·183	Arable.
"	151	1·309	Clayslap Mills (flour), &c.
"	152	·338	Bankhead House, garden, &c.
"	153	6·641	River Kelvin (half of).
"	154	·094	Kelvingrove House.
"	155	1·856	Houses, gardens, &c.
"	156	1·666	Ornamental ground, road, trees, &c.
"	157	·063	Over Newton House, &c.
"	158	1·169	Arable.
"	159	·276	House, garden, &c.
"	160	4·078	Arable & bowling-green.
"	161	·587	Houses, gardens, &c.
"	162	·431	House, garden, &c.
"	163	·382	Public road.
"	163a	·232	Public road.
"	164	2·673	Arable & trees.
"	165	·157	House, garden, &c.
"	166	·723	Kelvinbank House, grounds, &c.
"	167	·065	House, &c.
"	168	·735	Garden, &c.
"	169	3·411	Arable & trees.
"	170	·841	Ornamental ground, trees, &c.
"	171	40·015	Ornamental ground, road, trees, &c.
"	172	·419	Ornamental ground, shrubs, &c.
		222·705	<i>Carried forward.</i>

No. of Sheet.	No. on Plan.	Area in Acres.	Description.
		222-705	<i>Brought forward.</i>
VI. 6.	173	·631	Public road.
"	174	1·654	Houses, &c.
"	175	·158	Public lane.
"	176	·869	Building ground.
"	177	·349	Public road.
"	178	·092	Granite steps (public).
"	179	·088	Private lane.
"	180	·746	Houses, &c.
"	181	1·400	Building ground.
"	182	·228	Public lane.
"	183	1·528	Houses, &c.
"	184	·426	Public road.
"	185	·615	Shrubbery, footpath, &c.
"	186	·161	Public lane.
"	187	1·479	Houses, &c.
"	188	·522	Public road.
"	189	·676	Houses, &c.
"	190	·805	Public road.
"	191	1·826	Ornamental ground, trees, slope, &c.
"	192	2·055	Public road.
"	193	1·123	Houses, &c.
"	194	·153	Public lane.
"	195	·391	Public road.
"	196	·405	Park Church, &c.
"	197	2·005	Building ground & footpath.
"	198	·108	Private lane.
"	199	1·593	Houses, &c.
"	200	·400	Private road.
"	201	·417	Ornamental ground, trees, &c.
"	202	·909	Free Church College, Church, &c.
"	203	·141	Public lane.
"	204	·772	Public road.
"	205	·470	Public road.
"	206	·999	Houses, &c.
"	207	·178	Public lane.
"	208	·797	Houses, &c.
"	209	·116	Public lane.
"	210	·908	Houses, &c.
"	211	·839	Public road.
"	212	·497	Public road.
"	213	1·220	Houses, &c.
"	214	·075	Private footroad.
"	215	1·802	Houses, gardens, &c.
"	216	2·141	Public road.
"	217	1·306	Houses, gardens, &c.
"	218	·058	Public road.
"	219	·272	Ornamental ground, trees, & shrubs
"	220	·154	Public road.
"	221	·674	Public road.
"	222	1·114	Houses, &c.
		261-050	<i>Carried forward.</i>



No. of Sheet.	No. on Plan.	Area in Acres.	Description.
		261·050	<i>Brought forward.</i>
VI. 6.	223	2·287	Public road.
"	224	2·202	Ornamental ground, trees, &c.
"	225	2·013	Houses, &c.
"	226	·287	Public lane.
"	227	2·032	Houses, &c.
"	228	3·288	Houses, &c.
"	229	·262	Ornamental ground & shrubs.
"	230	2·340	Houses, &c.
"	231	2·687	Houses, building ground, &c.
"	232	1·440	Building ground.
"	233	·958	Public road.
"	234	1·103	Houses, building ground, &c.
"	235	1·354	Houses, ornamental ground, &c.
"	236	·353	Public road.
"	237	·123	Building ground.
"	238	1·468	Houses, ornamental ground, &c.
"	239	1·205	Houses, ornamental ground, &c.
"	240	1·305	Houses, ornamental ground, &c.
"	241	4·131	Houses, ornamental ground, &c.
"	242	1·341	Houses, &c.
"	243	·756	Public road.
"	244	·865	Building ground.
"	245	·757	Houses, &c.
"	246	3·360	Houses, ornamental ground, &c.
"	247	1·731	Public road.
"	248	1·655	Public road.
"	249	·734	Garnet Hill Reservoirs, houses, &c.
"	250	·733	Houses, ornamental ground, &c.
"	251	·211	Public lane.
"	252	·642	Public road.
"	253	·664	Houses, ornamental ground, &c.
"	254	·663	Houses, ornamental ground, &c.
"	255	·661	Collegiate school, &c.
"	256	·758	Public road.
"	257	2·398	Houses, engine works, courts, &c.
"	258	·852	Public road.
"	259	1·597	Houses, Milton Arcade, &c.
"	260	·344	Public road.
"	261	·787	Houses, &c.
"	262	·167	Public lane.
"	263	·782	Houses, &c.
"	264	1·580	Public road.
"	265	·796	Houses, &c.
"	266	·392	Public lane.
"	267	·795	Houses, &c.
"	268	1·305	Public road.
"	269	2·229	Manufactories, ponds, &c.
"	270	2·462	Public road.
"	271	·070	Houses, &c. (part of).
"	272	·074	Public lane.
		324·049	<i>Carried forward.</i>

No. of Sheet.	No. on Plan.	Area in Acres.	Description.
		324·049	<i>Brought forward.</i>
VI. 6.	273	·663	Houses, ornamental ground, &c.
"	274	1·463	Houses, ornamental ground, &c.
"	275	·377	Houses, &c.
"	276	1·388	Houses, grass plot, &c.
"	277	·814	Houses, &c.
"	278	·140	Public road.
"	279	1·544	Houses, &c.
"	280	·839	Houses, &c.
"	281	·092	Public lane.
"	282	·394	Houses, &c.
"	283	·988	Public road.
"	284	·618	Houses, &c.
"	285	·589	Houses, gasometer, &c.
"	286	1·108	Soap & dye works, houses, &c.
"	287	·331	Public lane.
"	288	2·043	Public road.
"	289	·248	Houses, &c.
"	290	·049	Public road.
"	291	·985	Houses, timber yard, &c.
VI. 7.	292	1·934	Monkland Iron Depôt, &c. (part of)
"	293	·673	Private road.
"	294	1·356	Basin (water).
"	295	·373	Private road.
"	296	·647	Houses, building ground, &c.
"	297	1·119	Public road.
"	298	1·934	Chemical works, &c.
"	299	1·205	Public road.
"	300	·362	Houses, building ground, &c.
"	301	·467	Houses, building ground, &c.
"	302	·482	Public road.
"	303	1·816	Arable.
"	304	2·066	Wharfs (public).
"	305	·686	Saw-mill, yards, &c.
"	306	2·461	Timber basin (water).
"	307	·697	Public road.
"	308	·264	Houses, drying-green, &c.
"	309	·212	Public road.
"	310	·335	Houses, building ground, &c.
"	311	·354	Houses, &c.
"	312	·416	Public road.
"	313	2·046	Chemical works, slaughterhouse, &c.
"	314	3·572	Iron foundries, soap works, &c.
"	315	·945	Public road.
"	316	·611	Public road.
"	317	·582	Bottle works, &c.
"	318	1·866	Bottle works, saw-mill, &c.
"	319	·882	Yard, house, &c.
"	320	·801	Public road.
"	321	·927	Yard, houses, &c.
"	322	1·818	Coke kilns, &c.
		372·631	<i>Carried forward.</i>

No. of Sheet.	No. on Plan.	Area in Acres.	Description.
		372·631	<i>Brought forward.</i>
VI. 7.	323	4·184	Forth & Clyde Canal (part of).
”	324	·023	Waste.
”	325	2·900	Port Dundas Foundry, &c.
”	326	1·306	Public road.
”	327	·422	Public road.
”	328	2·841	Manufactories, &c.
”	329	·995	Public road.
”	330	·931	Houses, brass foundry, &c.
”	331	·958	Engine works, houses, &c.
”	332	3·564	Public road.
”	333	·883	Broomhill Foundry, &c.
”	334	3·647	Caledonian Railway (part of).
”	335	1·153	Building ground.
”	336	·108	Waste ground.
”	337	1·272	Waste ground, rails, pond, &c.
”	338	·741	Public road.
”	339	4·170	Manufactories, house, &c.
”	340	·044	Tunnel (Edinburgh & Glasgow Ry.)
”	341	2·468	Manufactories, houses, &c.
”	342	·447	Public road.
”	343	2·345	Manufactories, &c.
”	344	·219	Public road.
”	345	·234	Public road.
”	346	·171	Private road.
”	347	·827	Manufactories, houses, court, &c.
”	348	·282	Public road.
”	349	3·137	Glasgow Pottery, &c.
”	350	·695	Public road.
”	351	·049	Waste.
”	352	2·006	Coal Depôt, &c.
”	353	1·029	Public road.
”	354	·526	Building ground, house, &c.
”	355	1·009	Public road.
”	356	8·048	Building ground.
”	357	·813	Public road.
”	358	5·991	Building ground.
”	359	1·018	Public road.
”	360	·824	Public road.
”	361	4·935	Building ground.
”	362	·475	Houses, rope walk, &c.
”	363	·077	House, building ground, &c.
”	364	·229	Public road.
”	365	1·550	Britannia Pottery, glass works, &c.
”	366	·578	Public road.
”	367	2·130	Houses, timber yards, &c.
”	368	·003	Public road (part of).
”	369	·250	Houses, &c.
”	370	·368	Public road.
VI. 9.	371	·005	Sloping bank of River Kelvin.
”	372	1·513	Shrubbery, trees, garden, &c.
		447·024	<i>Carried forward.</i>

No. of Sheet.	No. on Plan.	Area in Acres.	Description.
		447·024	<i>Brought forward.</i>
VI. 9.	373	·979	Garden, conservatory, &c.
"	374	·143	Plantation.
"	375	23·904	Arable, trees, & embankment.
"	376	·161	Plantation.
"	377	·577	Plantation.
"	378	9·684	Arable & road.
"	379	·555	Rope works, &c.
"	380	1·967	Pasture.
"	381	2·590	Ornamental ground, garden, &c.
"	382	·080	East Vale House, &c.
"	383	·095	Offices, &c.
"	384	·196	Kelvinhaugh Cottage, garden, &c.
"	385	1·153	Pasture & ponds.
"	386	2·150	Manufactories, houses, &c.
"	387	·113	Public road.
"	388	1·893	Public road.
"	389	·529	Drying-green.
"	390	·118	School, &c.
"	391	·514	Houses, &c.
"	392	·155	Public road.
"	393	·348	Houses, &c.
"	394	·166	Public road.
"	395	1·934	Green.
"	396	·218	Houses, &c.
"	397	·025	Public road.
"	398	·416	Houses, &c.
"	399	·062	Public road.
"	400	·160	Public road.
"	401	2·233	Pasture, slope, & part of burn.
"	402	·225	Kelvinhaugh Slip Dock (part of).
"	403	1·468	Bleach works, houses, ponds, &c.
"	404	1·842	Kelvinhaugh Slip Dock (part of) &c.
"	405	·976	Yard & shed.
"	406	·128	Occupation road.
"	407	·232	Boat-building yard & workshop.
"	408	·698	Waste ground & road.
"	409	2·895	Sheds & yard.
"	410	28·553	Arable.
"	411	2·601	Foreshore of River Clyde.
"	412	3·499	Public road.
VI. 10.	413	·476	Ornamental ground, houses, &c.
"	414	5·882	Arable, trees, footpath, &c.
"	415	·071	Lodge, ornamental ground, &c.
"	416	·610	Public road.
"	417	·472	Houses, ornamental ground, &c.
"	418	1·573	Arable.
"	419	·639	Public road.
"	420	3·015	Houses, ornamental ground, &c.
"	421	·432	House & timber yard.
"	422	1·722	Arable, trees, &c.
		558·151	<i>Carried forward.</i>

No. of Sheet.	No. on Plan.	Area in Acres.	Description.
		558·151	<i>Brought forward.</i>
VI. 10.	423	·205	Public road.
"	424	1·711	Public road.
"	425	1·733	Pasture, house, trees, &c.
"	426	·235	Public road.
"	427	5·629	Public road.
"	428	3·462	Arable & footpath.
"	429	·565	Arable.
"	430	3·600	Public road.
"	431	·630	Building ground, &c.
"	432	1·240	Building ground.
"	433	1·008	Building ground, &c.
"	434	2·339	Houses, ornamental ground, &c.
"	435	1·083	Building ground, shed, &c.
"	436	·812	Sandyford Church, houses, &c.
"	437	1·812	Ornamental ground, trees, &c.
"	438	·753	Public road.
"	439	2·734	Public road.
"	440	2·674	Nursery, house, &c.
"	441	·356	Building ground.
"	442	·858	Public road.
"	443	·824	Houses, ornamental ground, &c.
"	444	1·557	Houses, ornamental ground, &c.
"	445	2·247	Houses, ornamental ground, &c.
"	446	·222	Public lane.
"	447	2·134	Houses, ornamental ground, &c.
"	448	·870	Ornamental ground, trees, & road.
"	449	·408	Ornamental ground, trees, road, &c.
"	450	1·180	Houses, ornamental ground, &c.
"	451	·213	Public lane.
"	452	·095	Public lane.
"	453	·744	Houses, ornamental ground, &c.
"	454	·333	Ornamental ground, trees, & road.
"	455	1·178	Houses, ornamental ground, &c.
"	456	·715	Ornamental ground, trees, & road.
"	457	·517	Ornamental ground, trees, & road.
"	458	1·652	Houses, ornamental ground, &c.
"	459	2·776	Building ground & trees..
"	460	·280	Public road.
"	461	·526	Houses, ornamental ground, &c.
"	462	1·258	Ornamental ground, trees, &c.
"	463	·186	Public lane.
"	464	1·347	Houses, ornamental ground, &c.
"	465	1·591	Houses, ornamental ground, &c.
"	466	·654	Houses, ornamental ground, &c.
"	467	5·065	Building ground, trees, road, &c.
"	468	·746	Houses, ornamental ground, &c.
"	469	1·454	Public road.
"	470	1·309	Building ground.
"	471	·210	Public road.
"	472	·724	Building ground.
		624·605	<i>Carried forward.</i>

No. of Sheet.	No. on Plan.	Area in Acres.	Description.
		624·605	<i>Brought forward.</i>
VI. 10.	473	·202	Public road.
”	474	·883	Houses, building ground, &c.
”	475	·880	Building ground.
”	476	·719	Public road.
”	477	1·721	Public road.
”	478	·049	Sandyford House, &c.
”	479	2·304	Building ground, trees, &c.
”	480	1·281	Ornamental ground, trees, & road.
”	481	·620	Public road.
”	482	2·056	Houses, ornamental ground, &c.
”	483	1·986	Elmbank Foundry & timber yard.
”	484	1·474	Houses, ornamental ground, &c.
”	485	·650	Ornamental ground, trees, & road.
”	486	·360	Public road.
”	487	1·163	Houses, ornamental ground, &c.
”	488	1·844	Building ground.
”	489	2·512	Public road.
”	490	·879	Building ground.
”	491	·440	Public road.
”	492	1·736	Public road.
”	493	2·342	Building ground.
”	494	1·296	Building ground.
”	495	·485	Public road.
”	496	·428	Public road.
”	497	1·135	Houses, yards, &c.
”	498	·423	Public road.
”	499	2·906	Houses, building ground, &c.
”	500	·102	Public lane.
”	501	·867	Houses, ornamental ground, &c.
”	502	·648	Public road.
”	503	2·643	Houses, ornamental ground, &c.
”	504	1·606	Houses, ornamental ground, &c.
”	505	7·679	Public road.
”	506	·951	Houses, ornamental ground, &c.
”	507	1·048	Houses, ornamental ground, &c.
”	508	·240	Public road.
”	509	·646	Houses, ornamental ground, &c.
”	510	·645	Houses, ornamental ground, &c.
”	511	3·193	Houses, ornamental ground, &c.
”	512	·278	Public road.
”	513	·602	Houses, ornamental ground, &c.
”	514	·664	Independent Chapel, &c.
”	515	·708	Houses, ornamental ground, &c.
”	516	1·426	Houses, ornamental ground, &c.
”	517	·514	Houses, ornamental ground, &c.
”	518	1·308	Houses, &c.
”	519	·551	Houses, ornamental ground, &c.
”	520	·228	Ornamental ground, trees, &c.
”	521	1·228	Houses, building ground, &c.
”	522	·549	Public road.
		685·703	<i>Carried forward.</i>

No. of Sheet.	No. on Plan.	Area in Acres.	Description.
		685·703	<i>Brought forward.</i>
VI. 10.	523	3·073	Houses, ornamental ground, &c.
”	524	·168	Public lanc.
”	525	1·176	Church, bowling-green, &c.
”	526	1·180	Glasgow Academy, &c.
”	527	·407	Building ground.
”	528	·645	Public road.
”	529	·645	Building ground.
”	530	·650	Building ground.
”	531	1·367	Building ground.
”	532	·927	Public road.
”	533	·592	Houses, building ground, &c.
”	534	·556	Houses, building ground, &c.
”	535	·542	Houses, &c.
”	536	1·207	Houses, building ground, &c.
”	537	1·091	Public lane.
”	538	·590	Houses, &c.
”	539	4·309	Public road.
”	540	·551	Houses, &c.
”	541	·559	Public lane.
”	542	·547	Houses, &c.
”	543	1·492	Houses, ornamental ground, &c.
”	544	3·641	Public road.
”	545	·633	Public road.
”	546	1·414	Houses, ornamental ground, &c.
”	547	1·219	Public road.
”	548	1·268	Houses, ornamental ground, &c.
”	549	·122	Public road.
”	550	·264	Public road.
”	551	·307	Public road.
”	552	2·023	Houses, Queen Arcade, &c.
”	553	2·851	Houses, ornamental ground, &c.
”	554	3·616	Houses, Royal Arcade, trees, &c.
”	555	·101	Public lane.
”	556	·931	Houses, &c.
”	557	·635	Houses, &c.
”	558	1·219	Houses, Renfrew Court, &c.
”	559	·547	Houses, ornamental ground, &c.
”	560	·563	Houses, &c.
”	561	·560	Houses, &c.
”	562	·573	Houses, &c.
”	563	·560	Houses, ornamental ground, &c.
”	564	·581	Houses, &c.
”	565	·576	Houses, &c.
”	566	·578	Houses, &c.
”	567	·611	Houses, ornamental ground, &c.
”	568	·642	Houses, ornamental ground, &c.
”	569	·986	Houses, ornamental ground, &c.
”	570	·621	Houses, &c.
”	571	·221	Public lane.
”	572	·621	Houses, &c.
		736·461	<i>Carried forward.</i>

No. of Sheet.	No. on Plan.	Area in Acres.	Description.
		736·461	<i>Brought forward.</i>
VI. 10.	573	·656	Houses, &c.
”	574	·657	Houses, &c.
”	575	·531	Houses, &c.
”	576	·530	Houses, &c.
”	577	·392	Houses, &c.
”	578	·249	Houses, &c.
”	579	·427	Pasture.
”	580	11·427	Pasture & embankment.
”	581	6·271	Building ground.
”	582	1·592	Public road.
”	583	9·544	Pasture.
”	584	8·567	Pasture, slope, &c.
”	585	·942	Houses, ornamental ground, &c.
”	586	3·506	Hydepark Foundry, &c.
”	587	·752	Houses, building ground, &c.
”	588	·264	Public road.
”	589	1·361	Houses, building ground, lane, &c.
”	590	·307	Public road.
”	591	1·279	Houses, garden, &c.
”	592	·029	House, &c.
”	593	·191	Public lane.
”	594	1·622	Houses, ornamental ground, &c.
”	595	1·387	Houses, building ground, &c.
”	596	·504	Public lane.
”	597	5·116	Cranstonhill Foundry, houses, &c.
”	598	1·244	Building ground.
”	599	1·320	Houses, rivet works, &c.
”	600	·948	Building ground.
”	601	1·227	Building ground.
”	602	·871	Public road.
”	603	2·151	Houses, building ground, &c.
”	604	1·646	Episcopal Chapel, &c.
”	605	1·286	Houses & building ground.
”	606	1·731	Building ground.
”	607	2·420	Houses, building ground, &c.
”	608	1·554	Houses, &c.
”	609	·556	Public road.
”	610	·597	Public road.
”	611	·113	Public road.
”	612	·580	Houses, &c.
”	613	2·358	Public road.
”	614	·703	Houses, building ground, &c.
”	615	·689	Houses, &c.
”	616	·431	Reservoir.
”	617	·244	Road & slope.
”	618	·161	Reservoir.
”	619	·853	Houses, building ground, &c.
”	620	1·148	Public road.
”	621	·596	Public road.
”	622	1·485	Houses, building ground, &c.
		821·476	<i>Carried forward.</i>



No. of Sheet.	No. on Plan.	Area in Acres.	Description.
		821·476	<i>Brought forward.</i>
VI. 10.	623	·825	Houses, building ground, &c.
”	624	·325	Public road.
”	625	·566	Houses, &c.
”	626	·461	Public road.
”	627	·190	Houses, &c.
”	628	1·076	Houses, &c.
”	629	·489	Public road.
”	630	5·675	Houses, building ground, &c.
”	631	·091	Public road.
”	632	·082	Public lane.
”	633	·178	Public road.
”	634	·043	Public road.
”	635	1·714	Houses, Cameron's Court, &c.
”	636	·137	Public road.
”	637	1·582	Manufactories, houses, pond, &c.
”	638	·540	Public road.
”	639	·451	Houses, ornamental ground, &c.
”	640	·522	Houses, ornamental ground, &c.
”	641	·141	Building ground.
”	642	·593	Public road.
”	643	·404	Houses, ornamental ground, &c.
”	644	·872	Houses, ornamental ground, &c.
”	645	·831	Houses, building ground, &c.
”	646	·318	Public road.
”	647	·222	Unitarian Chapel, &c.
”	648	·620	Ornamental ground, trees, &c.
”	649	·381	House, ornamental ground, &c.
”	650	·297	Public road.
”	651	·045	Public lane.
”	652	·325	Houses, &c.
”	653	·696	Houses, &c.
”	654	·610	House, building ground, &c.
”	655	5·823	Public road.
”	656	2·449	Public road.
”	657	1·172	Ornamental ground, trees, &c.
”	658	·685	Houses, &c.
”	659	·677	Houses, building ground, &c.
”	660	·708	Public lane.
”	661	·471	Public road.
”	662	1·057	Burial ground, &c.
”	663	5·744	Manufactories, houses, courts, &c.
”	664	1·140	Public road.
”	665	1·574	Public road.
”	666	·735	Yard, &c.
”	667	1·725	Building ground.
”	668	·584	Houses, &c.
”	669	·531	Houses, &c.
”	670	2·999	Public road.
”	671	·748	Building ground.
”	672	·068	Public lane.
		871·668	<i>Carried forward.</i>

No. of Sheet.	No. on Plan.	Area in Acres.	Description.
		871·668	<i>Brought forward.</i>
VI. 10.	673	·662	Houses, &c.
"	674	2·450	Public road.
"	675	·566	Houses, &c.
"	676	·569	Building ground.
"	677	·675	Houses, building ground, &c.
"	678	·091	Public lane.
"	679	·659	Houses, building ground, &c.
"	680	·867	Houses, &c.
"	681	·277	Houses, &c.
"	682	·686	Houses, &c.
"	683	·675	Houses, &c.
"	684	2·973	Public road.
"	685	·591	Houses, &c.
"	686	·565	Houses, &c.
"	687	·693	Houses, &c.
"	688	2·556	Public road.
"	689	·038	Public lane.
"	690	·310	Houses, &c.
"	691	·649	Houses, &c.
"	692	·457	Public lane.
"	693	·612	Houses, &c.
"	694	·738	Houses, &c.
"	695	3·106	Public road.
"	696	·664	Houses, &c.
"	697	·671	Houses, &c.
"	698	·630	Houses, &c.
"	699	·173	Public lane.
"	700	2·379	Public road.
"	701	·438	Houses, &c.
"	702	·453	Houses & timber yard.
"	703	·570	Houses, &c.
"	704	·575	Houses, &c.
"	705	2·463	Public road.
"	706	·388	Public lane.
"	707	·690	Houses, &c.
"	708	·554	Houses, &c.
"	709	·553	Yard & houses.
"	710	1·353	Houses, building ground, &c.
"	711	2·406	Public road.
"	712	·741	Houses, &c.
"	713	·582	Houses, &c.
"	714	·585	Houses, &c.
"	715	·759	Houses, &c.
"	716	·742	Houses, &c.
"	717	·700	Houses, &c.
"	718	·102	Public lane.
"	719	·277	Houses, &c.
"	720	·129	Public lane.
"	721	·776	Houses, &c.
"	722	·384	Houses, &c.
		913·870	<i>Carried forward.</i>

No. of Sheet.	No. on Plan.	Area in Acres.	Description.
		913·870	<i>Brought forward.</i>
VI. 10.	723	·052	Public lane.
”	724	·522	Church, house, building ground, &c.
”	725	·052	Public lane.
”	726	·387	Houses, &c.
”	727	·622	Public road.
”	728	·670	Houses, &c.
”	729	·172	Public road.
”	730	1·700	Waste ground.
”	731	3·967	Wharf, road, &c. (private).
”	732	24·437	Pasture & embankment.
”	733	38·843	River Clyde (half of) (tidal water).
”	734	·598	Yard.
”	735	·538	Public road & trees.
”	736	1·343	Arable, &c.
”	737	1·057	Houses, ornamental ground, &c.
”	738	2·855	Timber yard & sheds.
”	739	2·871	Public road.
”	740	2·584	Public road.
”	741	·300	Foreshore of Tidal Water (slip).
”	742	1·810	Ship-building yard & patent slip.
”	743	·398	Workshops.
”	744	3·265	Manufactories, pond, &c.
”	745	1·000	Houses, brass foundry, &c.
”	746	·245	Public lane.
”	747	·129	Pond.
”	748	10·101	Manufactories, building ground, &c.
”	749	8·020	Manufactories, &c.
”	750	1·870	Public road.
”	751	·070	Public road.
”	752	·273	Houses, Hill Square, &c.
”	753	2·295	Public road.
”	754	3·506	Houses, ornamental ground, &c.
”	755	·138	Public road.
”	756	·621	Public road.
”	757	·735	Houses, building ground, &c.
”	758	1·024	Houses, &c.
”	759	2·761	Public road.
”	760	·056	Public lane.
”	761	·544	Houses, building ground, &c.
”	762	·037	Public lane.
”	763	·859	Houses, &c.
”	764	·283	Houses, &c.
”	765	9·091	Manufactories, house, pond, &c.
”	766	1·573	Public road.
”	767	11·216	Manufactories, &c.
”	768	·160	Public road.
”	769	·619	Public road.
”	770	2·672	Manufactories, houses, &c.
”	771	·990	Public road.
”	772	·565	Church, burial ground, &c.
		1064·366	<i>Carried forward.</i>

No. of Sheet.	No. on Plan.	Area in Acres.	Description.
		1064·366	<i>Brought forward.</i>
VI. 10.	773	·675	Public road.
”	774	2·004	Engine works, houses, &c.
”	775	1·068	Public road.
”	776	·711	Church, burial ground, &c.
”	777	·060	Public road.
”	778	·201	Houses, &c.
”	779	6·237	Anderston Distillery, houses, &c.
”	780	·530	Houses, &c.
”	781	·526	Houses, yards, &c.
”	782	·710	Houses, &c.
”	783	·640	Houses, &c.
”	784	·507	Houses, &c.
”	785	·346	Public lane.
”	786	·521	Houses, yards, &c.
”	787	·732	Houses, &c.
”	788	·671	Houses, &c.
”	789	2·005	Public road.
”	790	·487	Houses, &c.
”	791	·502	Houses, yards, &c.
”	792	1·939	Public road.
”	793	·762	Houses, &c.
”	794	1·140	Public road.
”	795	·695	Houses, &c.
”	796	5·729	Manufactories, houses, &c.
”	797	1·314	Public road.
”	798	3·296	Manufactories, houses, &c.
”	799	·473	Churches, &c. (U.P. & Free).
”	800	·483	Houses, &c.
”	801	·784	Houses, &c.
”	802	·712	Houses, &c.
”	803	·593	Public road (part of).
”	804	1·492	Building ground.
”	805	1·249	Houses, &c.
”	806	2·017	Houses, &c.
”	807	3·615	Houses, &c.
”	808	·612	Public road.
”	809	2·239	Houses, &c.
”	810	1·108	Public road.
”	811	·896	Public road.
”	812	·672	Houses, &c.
”	813	·085	Houses, &c.
”	814	·100	Public lane.
”	815	2·829	Houses, Union Court, &c.
”	816	·663	Public road.
”	817	·414	Houses, &c.
”	818	·037	Public lane.
”	819	1·277	Houses, &c.
”	820	3·031	Finnieston Quay (public).
”	821	1·146	Lancefield Quay (shed).
”	822	·262	Workshop.
		1125·163	<i>Carried forward.</i>

No. of Sheet.	No. on Plan.	Area in Acres.	Description.
		1125·163	<i>Brought forward.</i>
VI. 10.	823	1·441	Houses, &c.
"	824	·881	Sheds, &c.
"	825	3·999	Anderston Quay (public).
VI. 11.	826	·299	Houses, &c.
"	827	·759	Caledonian Railway Station, &c.
"	828	7·823	Caledonian Ry. Goods Depôt, &c.
"	829	9·634	Poorhouse, &c.
"	830	·035	Houses.
"	831	·454	Public road.
"	832	·399	Houses, &c.
"	833	·788	Public road.
"	834	·620	Houses, &c.
"	835	·220	Public road.
"	836	·512	Public road.
"	837	·598	Houses, &c.
"	838	·567	Houses, building ground, &c.
"	839	1·463	Houses, &c.
"	840	·133	Public road.
"	841	2·261	Building ground.
"	842	·399	Houses, &c.
"	843	·076	Public road.
"	844	·037	Tunnel (Edinburgh & Glasgow Ry.)
"	845	·443	Building ground & sheds.
"	846	1·489	Houses, building ground, &c.
"	847	·681	Houses, building ground, &c.
"	848	2·932	Building ground.
"	849	·159	Public road.
"	850	·736	Building ground.
"	851	1·174	Public road.
"	852	3·489	Public road.
"	853	·449	Public road.
"	854	2·695	Building ground.
"	855	1·512	Houses, building ground, &c.
"	856	·918	Houses, ornamental ground, &c.
"	857	·257	Public road.
"	858	·488	Houses, ornamental ground, &c.
"	859	1·138	Houses, &c.
"	860	·015	Public road (part of).
"	861	1·921	Building ground.
"	862	1·282	Houses, building ground, &c.
"	863	·749	Public road.
"	864	·264	Public road.
"	865	1·693	Houses, ornamental ground, &c.
"	866	1·673	Public road (Parson-street).
"	867	·400	Public road.
"	868	1·218	Houses, building ground, &c.
"	869	1·232	Public road.
"	870	4·843	Houses, ornamental ground, &c.
"	871	·049	Public road.
"	872	·145	Public road (part of).
		1192·605	<i>Carried forward.</i>

No. of Sheet.	No. on Plan.	Area in Acres.	Description.
VI. 11.	873	1192·605 1·059	<i>Brought forward.</i> Houses, building ground, &c.
”	874	·302	Public road.
”	875	1·181	Houses, &c.
”	876	·395	Public road.
”	877	·402	Houses, &c.
”	878	·014	Building ground.
”	879	·017	Public road.
		1195·975	

### RECAPITULATION.

898·610	Land.
234·973	Public roads.
17·773	Water.
3·660	Foreshore of Tidal Water.
40·959	Tidal Water.
1195·975	Area of the Parish of Barony, No. 1.

PARISH OF BARONY, No. 2.

No. of Sheet.	No. on Plan.	Area in Acres.	Description.
VI. 6.	880	·189	Public road.
„	881	1·398	Houses, arable, trees, footpath, &c.
„	882	2·486	Houses, ornamental ground, &c.
„	883	·587	Arable.
„	884	·307	Arable.
„	885	·126	Ornamental ground & footpath.
„	886	6·201	Pasture, &c.
„	887	2·931	Arable, trees, footpath, &c.
„	888	·055	Public road.
„	889	·873	Hopehill House, garden, trees, &c.
„	890	·894	Arable, footpath, &c.
„	891	·118	Pond.
„	892	1·104	Public road (half of).
„	893	1·812	Houses, gardens, trees, &c.
„	894	·414	Public road.
„	895	1·681	Arable, trees, &c.
„	896	·806	House, ornamental ground, &c.
„	897	2·276	Eastwoodside Foundry (part of), &c
„	898	·710	House, ornamental ground, &c.
„	899	·456	Public road.
„	900	·297	Public road.
„	901	·546	Houses, &c.
„	902	·068	Building ground.
„	903	1·413	Houses, building ground, &c.
		27·748	

RECAPITULATION.

25·115	Land.
2·515	Public roads.
·118	Water.
27·748	Area of the Parish of Barony, No. 2.

PARISH OF BARONY, No. 3.

No. of Sheet.	No. on Plan.	Area in Aeres.	Description.
VI. 4.	1	32·936	Arable & road.
"	2	14·885	Robroyston Loch (arable).
"	3	2·519	Arable.
"	4	22·061	Plantation.
"	5	1·540	Parish road (half of).
"	6	16·931	Arable.
"	7	20·103	Arable.
"	8	2·115	Moss.
"	9	3·454	Caledonian Railway (part of).
"	10	10·801	Plantation.
"	11	13·575	Arable.
"	12	·182	Plantation.
VI. 8.	13	2·331	Caledonian Railway (part of).
"	14	10·387	Arable.
"	15	1·142	Turnpike road.
"	16	11·536	Arable, rocks, & burn.
"	17	·045	Parish road (half of).
"	18	10·512	Arable & half of stream.
		177·055	

RECAPITULATION.

174·328	Land.
2·727	Public roads.
177·055	Area of the Parish of Barony, No. 3.



PARISH OF BARONY, No. 4.

No. of Sheet.	No. on Plan.	Area in Acres.	Description.
VI. 8.	19	·518	Plantation.
”	20	·315	Pasture slope.
”	21	·065	House, &c.
”	22	·437	Caledonian Railway (part of).
”	23	·278	Parish road (half of).
”	24	1·644	Arable, &c.
”	25	·077	Parish road (half of).
		3·334	

RECAPITULATION.

2·979	Land.
·355	Public roads.
3·334	Area of the Parish of Barony, No. 4.

PARISH OF BARONY, No. 5.

No. of Sheet.	No. on Plan.	Area in Acres.	Description.
VI. 8.	26	·371	Houses, &c.
”	27	·889	Turnpike road (half of).
”	28	13·159	Arable, stream, &c.
”	29	·235	Occupation road (half of).
”	30	12·244	Arable, &c.
”	31	·409	House, &c.
”	32	·556	Distillery, &c.
”	33	·785	Yard, road, &c.
		28·648	

RECAPITULATION.

27·759	Land.
·889	Public roads.
28·648	Area of the Parish of Barony, No. 5.

PARISH OF BARONY, No. 6.

No. of Sheet.	No. on Plan.	Area in Acres.	Description.
VI. 12.	904	1·670	Public road (half of).
„	905	1·143	Distillery, &c.
„	906	·142	Pond.
„	907	·183	Occupation road.
„	908	8·733	Arable, &c.
„	909	1·611	Arable.
„	910	·863	House, &c.
„	911	2·173	Arable.
„	912	5·374	Arable.
„	913	4·262	Arable.
„	914	·273	Arable.
„	915	3·991	Arable.
„	916	5·536	Arable.
„	917	·249	Waste ground.
„	918	4·375	Arable.
„	919	·675	Pasture, &c.
„	920	5·186	Arable.
„	921	1·053	Houses, &c.
„	922	3·171	Arable.
„	923	2·137	Manufactory, houses, &c.
„	924	·351	Arable.
„	925	2·979	Waste ground.
„	926	2·427	Public road.
„	927	1·481	Houses, ornamental ground, &c.
„	928	5·516	Arable.
„	929	3·723	Arable.
„	930	·602	Private road.
„	931	·968	Plantation & road.
„	932	·767	Haghill House, grounds, &c.
„	933	2·782	Arable & trees.
„	934	5·486	Arable.
„	935	5·006	Arable.
„	936	·875	Ornamental ground.
„	937	·250	Houses, ornamental ground, &c.
„	938	4·299	Nursery (part of) & road.
„	939	7·116	Nursery (part of).
„	940	1·076	Houses (East Haghill), grounds, &c.
„	941	8·392	Arable & part of Carntyne Burn.
„	942	·770	Arable & half of Carntyne Burn.
„	943	1·855	Arable, trees, & half of burn.
		109·521	<i>Carried forward.</i>

No. of Sheet.	No. on Plan.	Area in Aeres.	Description.
		109·521	<i>Brought forward.</i>
VI. 12.	944	·452	Private road.
”	945	3·837	Arable & part of Carntyne Burn.
”	946	2·143	Arable.
”	947	·680	Houses, gardens, &c.
”	948	·832	Houses, ornamental ground, &c.
”	949	·461	Public road.
”	950	2·255	Houses, ornamental ground, &c.
”	951	·917	Building ground.
”	952	·406	Public road.
”	953	1·014	Houses, ornamental ground, &c.
”	954	·139	Public road.
”	955	·603	Houses, ornamental ground, &c.
”	956	·539	Houses, building ground, &c.
”	957	12·570	Building ground.
”	958	·686	Houses, ornamental ground, &c.
”	959	·169	Public road.
”	960	7·584	Arable, part of Glen Burn, &c.
”	961	·312	Building ground, house, &c.
”	962	·641	Building ground.
”	963	·687	Public road.
”	964	·415	Houses, road, &c.
”	965	·710	Chemical works, half of burn, &c.
”	966	·878	Building ground.
”	967	·372	Chemical works.
”	968	·680	Pasture & part of Camlachie Burn.
”	969	·539	Houses, ornamental ground, &c.
”	970	·512	Houses, &c.
”	971	·338	Ornamental ground
”	972	·360	Private road & slope.
”	973	·059	Houses & ruins.
”	974	6·018	Arable, ornamental ground, &c.
”	975	1·097	Netherfield House, grounds, &c.
”	976	·161	Arable & trees.
”	977	·034	House, &c.
”	978	·044	House, &c.
”	979	1·826	Netherfield Chemical Works.
”	980	7·133	Arable, house, trees, & road.
”	981	7·613	Arable.
”	982	7·202	Arable & half of Carntyne Burn.
”	983	1·414	Public road.
”	984	1·143	Pasture, road, half of burn, &c.
”	985	·344	Houses (Wester Carntyne), &c.
”	986	·816	Arable.
”	987	6·262	Arable.
”	988	13·605	Arable.
”	989	·255	Waste ground & trees.
”	990	·326	Private road, part of burn, & ruin.
”	991	7·128	Arable.
”	992	17·794	Arable.
”	993	·540	Arable.
		232·066	<i>Carried forward.</i>

No. of Sheet.	No. on Plan.	Area in Acres.	Description.
		232·066	<i>Brought forward.</i>
VI. 12.	994	8·182	Arable & road.
"	995	·170	Plantation.
"	996	·680	Plantation & road.
"	997	·108	Camlachie Burn (half of).
"	998	1·057	Arable & half of Camlachie Burn.
"	999	·392	Arable & half of Camlachie Burn.
"	1000	·057	Pasture & slope.
"	1001	·236	Public road.
"	1002	22·571	Houses, building ground, &c.
"	1003	·270	Public road.
"	1004	·290	Public road.
"	1005	·080	Public road.
"	1006	·991	Houses, &c.
"	1007	2·386	Church, houses, grounds, &c.
"	1008	·111	Private road.
"	1009	14·888	Nursery.
"	1010	·206	Public road.
"	1011	·038	Houses, &c.
"	1012	3·475	Public road (half of).
"	1013	2·722	Parkhead Forge, &c.
"	1014	3·662	Arable & part of Camlachie Burn.
"	1015	2·724	Public road.
"	1016	2·785	Arable, half of Camlachie Burn, &c.
"	1017	7·181	Arable & half of Camlachie Burn.
"	1018	2·686	Houses, arable, &c.
"	1019	·279	Public road.
"	1020	1·100	Houses, ornamental ground, &c.
"	1021	2·846	Building ground.
"	1022	·407	Houses, ornamental ground, &c.
"	1023	·703	Houses, ornamental ground, &c.
"	1024	·123	Public road.
"	1025	3·127	Building ground.
"	1026	·459	Public road.
"	1027	·975	Waste ground & slope.
"	1028	10·973	Arable & half of Camlachie Burn.
"	1029	·998	Plantation, road, & pasture.
"	1030	4·774	Arable.
"	1031	·405	Waste ground & trees.
"	1032	·875	Building ground & half of burn.
"	1033	3·297	Public road.
"	1034	2·652	Building ground, house, &c.
"	1035	1·053	Houses, &c.
"	1036	·530	Public road.
"	1037	·617	Houses, ornamental ground, &c.
"	1038	1·147	Building ground.
"	1039	·118	Public lane.
"	1040	·306	Private road.
"	1041	1·346	Houses, ornamental ground, &c.
"	1042	·928	Building ground.
"	1043	·235	Public road.
		350·287	<i>Carried forward.</i>

No. of Sheet.	No. on Plan.	Area in Acres.	Description.
		350·287	<i>Brought forward.</i>
VI. 12.	1044	·300	Houses, ornamental ground, &c.
„	1045	1·370	Building ground.
„	1046	1·944	Building ground.
„	1047	4·873	Arable.
„	1048	1·266	Building ground.
„	1049	·059	Public road.
„	1050	·128	Houses, ornamental ground, &c.
„	1051	·209	Building ground.
„	1052	·272	Cottage, garden (part of), &c.
„	1053	·171	Public road, &c.
„	1054	·010	Waste ground.
„	1055	·012	Pasture.
VI. 16.	1056	1·030	Houses, ornamental ground, &c.
„	1057	·053	Public road.
„	1058	·803	Houses, ornamental ground, &c.
„	1059	1·288	Houses, ornamental ground, &c.
„	1060	·049	Public lane.
„	1061	1·111	Houses, ornamental ground, &c.
„	1062	·162	Public road.
„	1063	·524	Houses, ornamental ground, &c.
„	1064	4·664	Building ground.
„	1065	3·207	Houses, ornamental ground, &c.
„	1066	·148	Public lane.
„	1067	4·810	Building ground & part of burn.
„	1068	·936	Houses, ornamental ground, &c.
„	1069	3·095	Public road.
„	1070	2·217	Houses, ornamental ground, &c.
„	1071	·101	Public road.
„	1072	·797	Houses, ornamental ground, &c.
„	1073	·254	Houses, &c.
„	1074	·047	Private road.
„	1075	·474	Houses, ornamental ground, &c.
„	1076	·310	Occupation road.
„	1077	23·139	Arable, Westmuir Quarry, road, &c.
„	1078	·456	Arable.
„	1079	5·353	Arable.
„	1080	·273	Plantation.
„	1081	·939	Tolleross Manse, grounds, &c.
„	1082	1·145	Arable.
		418·286	

## RECAPITULATION.

394·503	Land.
23·533	Public roads.
·250	Water.
418·286	Area of the Parish of Barony, No. 6.

PARISH OF BARONY, No. 7.

No. of Sheet.	No. on Plan.	Area in Acres.	Description.
VI. 11.	1083	·026	Drying-green (part of).
”	1084	·010	Occupation road.
”	1085	·267	Public road (half of).
”	1086	·336	Arable.
”	1087	·010	House.
”	1088	·028	Yard (part of).
”	1089	·038	Arable & road.
		·715	

RECAPITULATION.

·448	Land.
·267	Public road.
·715	Area of the Parish of Barony, No. 7.

## GENERAL RECAPITULATION.

Page.	Area in Acres.	Remarks.
7	1195·975	Parish of Barony, No. 1.
25	27·748	Parish of Barony, No. 2.
26	177·055	Parish of Barony, No. 3.
27	3·334	Parish of Barony, No. 4.
28	28·648	Parish of Barony, No. 5.
29	418·286	Parish of Barony, No. 6.
33	·715	Parish of Barony, No. 7.
	1851·761	Total area of the Parish of Barony.
	1642·724	Area of the Parish of Barony, Nos. 1, 2, 6, & 7, within the Parliamentary & Municipal Bound- ary of Glasgow.
	209·037	Area of the Parish of Barony, Nos. 3, 4, & 5, outside the Parliamentary & Municipal Bound- ary of Glasgow.
	1851·761	Total area of the Parish of Barony.

## RECAPITULATION FOR THE PARISH.

Area in Acres.	{	1523·742	Land.
		265·259	Public roads.
		18·141	Water.
		3·660	Foreshore of tidal water.
		40·959	Tidal Water.
		1851·761	Total area of the Parish of Barony, in the County of Lanark.

NOTE:—The Portions Numbered 3, 4, & 5 of the Parish of Barony are situated in and published with the Plans of the Parish of Springburn. No. 2 is situated half-a-mile north of No. 1, and at Hopchill House and East-woodside Iron Foundry. No. 7 is situated at Annfield-place, Duke-street.



# AGENTS FOR THE SALE OF THE ORDNANCE PLANS.

## ENGLAND.

LONDON. . . . .	}	<p>Mr. E. Bumpus, 6, Holborn Bars, E.C.            Mr. J. Arrowsmith, 10, Soho Square, W.            Messrs. Letts, Son, &amp; Co., 8, Royal Exchange, E.C.            Messrs. Longman &amp; Co., Paternoster Row, E.C.            Mr. E. Stanford, 6, Charing Cross, S.W.            Messrs. Vaehar &amp; Son, 29, Parliament Street, S.W.            Messrs. Williams &amp; Norgate, 14, Henrietta Street,            Covent Garden.            Messrs. G. Philip &amp; Son, 32, Fleet Street, E.C.; &amp; L'pool.            Mr. J. Wyld, Charing Cross.            Dr. J. J. Whitty, C.E., 35, Parliament Street, S.W.</p>
APPLEBY . . . . .		Mr. J. Whitehead.
ALNWICK . . . . .		Mr. M. Smith.
BRADFORD . . . . .		Mr. Henry Gaskarth, Westgate.
BATH . . . . .		Messrs. Sims & Son.
BIRMINGHAM . . . . .		Mr. H. Wright (late Napper & Wright).
BEVERLEY . . . . .		Mr. John Kemp.
BOLTON . . . . .		Mr. H. Bradbury.
BRISTOL . . . . .		Mr. John Lavars.
BISHOP AUCKLAND		Mr. M. Braithwaite.
BARNARD CASTLE.		Messrs. J. & R. W. Atkinson.
CLEVELAND, York- shire. . . . .	}	Mr. George Dixon.
CARDIFF . . . . .		Mr. Hugh Bird.
CARLISLE . . . . .		Messrs. Thurnam & Sons.
COVENTRY . . . . .		Mr. Edward Wright.
CHELMSFORD . . . . .		Mr. Thomas B. Arthy.
COCKERMOUTH . . . . .		Mrs. M. Bailey.
DARLINGTON . . . . .		Mr. H. Penney.
DURHAM . . . . .		Mr. George Andrews.
DOVER . . . . .		Mr. M. C. & F. Batcheller.
DEVONPORT . . . . .		Mr. S. W. Hearle.
FAREHAM . . . . .		Mr. George Sutton.
GLOUCESTER . . . . .		Messrs. G. J. Wait & Co.
GREAT AYTON, nr. Stokesley, York- shire. . . . .	}	Mr. G. Dixon.
HARTLEPOOL . . . . .		Messrs. Pearson & Co.
HUDDERSFIELD . . . . .		Mr. A. L. Peace.
HULL . . . . .		Mr. J. W. Leng.
KIRKBY LONSDALE		Mr. R. Morphet.
KENDAL . . . . .		Mr. T. Atkinson.
KESWICK . . . . .		Mr. James Mayo.
LIVERPOOL . . . . .	}	<p>Messrs. Philip, Son, &amp; Nephew, 49 &amp; 51, South Castle St.            Messrs. Webb &amp; Hunt.            Mr. J. R. Isaac.</p>

## AGENTS, ENGLAND—CONTINUED.

LEEDS .....	Mr. J. Smith.
LONGTON .....	Mr. F. S. Wright.
LONGPORT, Staff..	Mr. Evans.
MARYPORT .....	Mr. John Adair.
MALTON .....	Mr. H. Smithson.
MANCHESTER ....	{ Mr. E. Slater. Mr. W. T. Hansbrow, 111, Bury New Road.
NORTH SHIELDS..	
NORWICH .....	Mr. H. Pigg.
NEWCASTLE.....	Mr. R. Turner.
NOTTINGHAM ....	Mr. R. Sutton.
OLDHAM .....	Mr. John Hirst.
OXFORD .....	Messrs. Spiers & Son.
PENRITH.....	Mr. B. T. Sweeten.
PORTSMOUTH ....	Mr. W. H. Charpentier.
PLYMOUTH .....	Mr. J. Land.
PRESTON .....	Mr. R. Veevers.
READING.....	Mr. G. Lovejoy.
ROCHDALE .....	Mr. E. Wrigley.
RICHMOND, York- shire.....	} Mr. J. Bell.
RIPON .....	
SCARBOROUGH....	Mr. S. W. Theakstone.
SETTLE .....	Mr. J. Wildman.
SHEFFIELD.....	Mr. H. Pawson.
SWANSEA.....	Mr. E. Pearce.
STOCKTON-ON-TEES	Messrs. Jennett & Co.
SOUTHAMPTON ..	{ Messrs. Forbes & Bennet. Mr. W. Sharland.
SUNDERLAND ....	
TORQUAY.....	Mr. W. T. Fisher.
THIRSK .....	Mr. W. Bransby.
ULVERSTON.....	Mr. Soulby.
WAKEFIELD ....	Messrs. Hicks & Allen.
WIGAN .....	Mr. S. G. Bucknall.
WHITEHAVEN....	Messrs. Callender & Dixon.
WINDERMERE....	Mr. J. Garnett.
WORCESTER.....	Mr. J. R. Mister.
WOLSINGHAM....	Mr. J. Chapman, Postmaster, &c.
YORK .....	{ Mr. J. Glaisby. Mr. J. Sampson.

## SCOTLAND.


EDINBURGH ....	{ Messrs. Johnston, 4, St. Andrew Square. Messrs. Black, North Bridge. Mr. T. C. Jack, Princes Street.	
AYR.....		Mr. John Dick.
ABERDEEN .....		Messrs. Keith & Gibb.
AIRDRIE, Lanarksh	Mr. Thomas Forsyth.	
ANNAN .....	Mr. William Cuthbertson.	
BATHGATE .....	Mr. J. Johnston.	
BERWICK-UPON- TWEED .....	} Mr. A. Henderson.	
CUPAR.....		Mr. S. Robinson.
DUMFRIES .....	Mr. Sinclair.	

## AGENTS, SCOTLAND—CONTINUED.

DUNFERMLINE ..	Messrs. Miller & Son.
DUNSE .....	Mr. George Johnston.
DUNDEE .....	Mr. C. D. Chalmers.
DUMBARTON .....	Mr. J. Irving.
FORFAR .....	Mr. W. Shepperd.
GLASGOW .....	{ Messrs. J. Smith & Son.
	{ Messrs. J. Lumsden & Son.
HADDINGTON .....	Mr. J. Millen.
HAWICK .....	Mr. William Syme.
JEDBURGH .....	Messrs. A. & W. Easton.
KIRKCALDY .....	Mr. J. J. Wilson.
KIRKCUDBRIGHT ..	Mr. J. Nicholson.
KINROSS .....	
KELSO .....	Mr. J. H. Rutherford.
LINLITHGOW .....	Mr. A. Waldie.
MONTROSE .....	Mr. Geo. Walker, High Street.
MOFFAT .....	Mr. William Muir.
NEWTON STEWART	Miss A. Watson.
PEEBLES .....	Mr. R. Stirling.
PAISLEY .....	Mr. William McIntyre.
PERTH .....	{ Mrs. M. Paton.
	{ Messrs. MacDonald & MacCallum, 30, George Street.
SELKIRK .....	Mr. G. Lewis.
STIRLING .....	Mr. Robert S. Shearer.
WISHAW, Lanark- shire .....	{ Mr. W. Campbell.

## IRELAND.

	{ Messrs. Hodges & Smith, Grafton Street.
DUBLIN .....	{ Messrs. Brassington & Gale, 6, Bachelor's Walk.
	{ Dr. J. J. Whitty, C.E.; and at London.
	{ Messrs. Thom & Son, 87 & 88, Abbey Street.
ARMAGH .....	Mr. John McWatters.
ATHLONE .....	Mr. James Martin.
BELFAST .....	Mr. James Magill.
CORK .....	Mr. Francis Guy.
CARLOW .....	Mr. Thomas Edwards.
CAVAN .....	Mr. John Fegan.
CLONMELL .....	Mr. James O'Neill.
DROGHEDA .....	Mr. Michael Daly.
ENNISKILLEN .....	Mr. William Trimble.
GALWAY .....	Mr. Thomas Croker.
KILKENNY .....	Mr. William Nicholson.
LONDONDERRY ..	Mr. Hempton
MALLOW .....	Mr. Joseph Johns.
MULLINGAR .....	Mr. Sampson Wallis.
NEWRY .....	Mr. Robert Greer.
OMAGH .....	Mr. John Nelis.
WATERFORD .....	Mr. Thomas S. Harvey.
WEXFORD .....	Mr. F. S. Davis.



25

ORDNANCE SURVEY OF SCOTLAND.


---

BOOK OF REFERENCE TO THE PLAN  
OF THE  
PARISH OF BARRA,  
IN THE  
HEBRIDES,  
COUNTY OF INVERNESS.

CONTAINING 24915·662 ACRES.

---

COLONEL A. C. COOKE, C.B., R.E.,  
DIRECTOR-GENERAL OF THE ORDNANCE SURVEYS.



LONDON:  
PRINTED BY GEORGE E. EYRE AND WILLIAM SPOTTISWOODE,  
PRINTERS TO THE QUEEN'S MOST EXCELLENT MAJESTY.  
FOR HER MAJESTY'S STATIONERY OFFICE.

---

1879.

*Price One Shilling and Sixpence.*

[7412.--50.--5/79.]

the  
ch,  
of

ch

in-

4.  
on-  
ble  
the

iles,  
ales

**W**  
**T**  
**T**

$\alpha$   
*ent*

*C.F.*  
*T.C.*  
*L.W.*  
*Def.*  
*T.S.*

r the

ry of

ision,  
adary,

**ORDNANCE SURVEY OF SCOTLAND**

---

**PARISH OF BARRA**

(HEBRIDES)

**INVERNESS-SHIRE**

**INDEX TO THE SHEETS**

*Published on the Scale of 2500 or 25.344 Inches to a Mile*

**Scale of this Index One Inch to a Mile.**

*extend beyond the limits exhibited above.*




## EXPLANATORY REMARKS.

---

The Scale of the Parish Plans is the 1-2500th of the actual length on the ground, and is equal to 25·344 inches to a mile, or 3·157 chains to an inch, which is very approximately equal to one square inch to one acre, the square of 1·0018 inch being equal to one acre.

The length of each sheet is 1½ miles, and the width 1 mile, the area of each sheet is therefore 960 acres.

Each enclosure has a reference number to the area which is given in this Book.

The Braces [  ] on the plans are to indicate that the spaces so braced are included under the same reference number.

The Altitudes in feet above the Mean Level of the Sea are written thus —31·4.

The Scale of the Plans of the County is 6 inches to a mile, and each sheet contains the same area as 16 sheets of the Parish Plans. There is therefore a double reference number to each sheet, as VI. 9, the Roman Numerals referring to the County Plans, the Arabic Figures to the Parish Plans.

The numbers of the adjoining plans are printed on the margin of this plan.

The dimensions of the sheets on the Six-inch scale being four miles by six miles, the area is twenty-four square miles, equal to 15,360 acres.

The following are the characters employed on the Ordnance Plans on the Scales of 1-2500, and 6 inches to a mile :—

County Names .....	<b>C</b>		Hundreds or Wards' .....	<b>W</b>
Parishes .....	<b>P</b>		Townships .....	<b>T</b>
Extra Parochial .....	<b>E</b>		Division of Townships .....	<b>T</b>

Antiquities .....		ROMAN { <i>Druidical or Saxon</i> <i>Norman or Subsequent</i>
-------------------	--	---

The descriptions of the boundaries are shown by the following initials :—

Centre of Stream .....	<i>C.S.</i>		Centre of Fence .....	<i>C.F.</i>
Centre of Road .....	<i>C.R.</i>		Top of Cop .....	<i>T.C.</i>
Side of Stream or Drain ...	<i>S.S.</i> or <i>S.D.</i>		Centre of Wall .....	<i>C.W.</i>
Root of Hedge .....	<i>R.H.</i>		Defaced .....	<i>Def.</i>
Face of Wall .....	<i>F.W.</i>		Track of Stream .....	<i>T.S.</i>
Undefined .....			<i>Und.</i>	

Where a change occurs in the boundaries, the symbol [o—o] is used to show the part at which the change takes place.

N.B.—The areas are computed to the centre of fence, or other boundary of enclosure, except in the following cases :—

- (1.) When the fence or other boundary is also the boundary of a Parish or other Civil Division, which does not follow the centre of the fence, the area is calculated to the Parish or other boundary, and not to the centre.
- (2.) The fences, &c., bounding either side of a railway are included wholly within its area.

N.B.—To convert Decimal Fractions of an Acre into Roods and Perches, multiply the decimal first by 4 and then by 40, preserving the same number of decimals in the product.

Examples—

	Acres.		Acres.
	633·357		527·013
	4		4
	-----		-----
	1·428		·052
	4C		40
	-----		-----
A. R. P.	373 1 17	A. R. P.	2 0 2
	17·120		2·080

## TABLE

FOR CONVERTING DECIMAL PARTS OF AN ACRE INTO ROODS AND PERCHES.

Perch.	0 Rood.	1 Rood.	2 Roods.	3 Roods.	Perch.	0 Rood.	1 Rood.	2 Roods.	3 Roods.
0	·000	·250	·500	·750	21	·131	·381	·631	·881
1	·006	·256	·506	·756	22	·137	·387	·637	·887
2	·012	·262	·512	·762	23	·144	·394	·644	·894
3	·019	·269	·519	·769	24	·150	·400	·650	·900
4	·025	·275	·525	·775	25	·156	·406	·656	·906
5	·031	·281	·531	·781	26	·162	·412	·662	·912
6	·037	·287	·537	·787	27	·169	·419	·669	·919
7	·044	·294	·544	·794	28	·175	·425	·675	·925
8	·050	·300	·550	·800	29	·181	·431	·681	·931
9	·056	·306	·556	·806	30	·187	·437	·687	·937
10	·062	·312	·562	·812	31	·194	·444	·694	·944
11	·069	·319	·569	·819	32	·200	·450	·700	·950
12	·075	·325	·575	·825	33	·209	·456	·706	·956
13	·081	·331	·581	·831	34	·212	·462	·712	·962
14	·087	·337	·587	·837	35	·216	·469	·719	·969
15	·094	·344	·594	·844	36	·225	·475	·725	·975
16	·100	·350	·600	·850	37	·231	·481	·731	·981
17	·106	·356	·606	·856	38	·237	·487	·737	·987
18	·112	·362	·612	·862	39	·244	·494	·744	·994
19	·119	·369	·619	·869	40	·250	·500	·750	1·000
20	·125	·375	·625	·875					

# PARISH OF BARRA,

IN THE

## HEBRIDES, COUNTY OF INVERNESS.

No. on Plan.	Area in Acres.	Remarks.	No. on Plan.	Area in Acres.	Remarks.
ISLAND OF BARRA.			36	94·373	Rough pasture, &c.
			37	19·847	Arable.
1	49·212	Rough pasture, &c.	38	5·729	Rough pasture, &c.
3	16·828	Arable.	38a	17·698	Rough pasture, &c.
4	17·873	Arable.	39	2·706	Arable and house.
5	·129	Water.	40	2·614	Arable and house.
6	18·709	Pasture.	41	·425	Houses and stackyard.
7	7·464	Pasture.	42	·102	House and garden.
8	2·340	Pasture.	43	53·366	Arable, &c.
9	22·034	Pasture.	44	56·498	Arable, &c.
10	·266	Pasture.	45	·461	Arable.
11	3·298	Houses, garden, &c.	46	·450	Arable.
12	10·572	Arable.	47	·652	Arable.
13	137·407	Arable.	48	22·209	Arable, &c.
14	1·078	Rock (high water island).	49	4·312	Arable, &c.
			50	7·241	Pasture.
15	43·908	Pasture and rough pasture.	51	·167	Houses, garden, &c.
			52	32·337	Arable and rough pasture.
15a	·550	Graveyard.			
16	3·522	Pasture.	53	·854	Houses, garden, &c.
17	1·225	Pasture.	54	·781	Pasture.
18	16·187	Arable.	55	5·802	Rocks and sand.
19	17·466	Arable & rough pasture.	56	·142	Pasture.
20	14·008	House, rough pasture, &c.	57	2·051	Pasture.
			58	·288	Graveyard.
21	1·355	Pasture.	59	17·044	Rough pasture, sand, &c.
22	1·310	Pasture.			
24	1·650	Pasture.	60	106·806	Arable, &c.
25	1·255	Pasture, &c.	61	21·452	Rough pasture, sand, &c.
27	87·932	Pasture and rough pasture.	62	3·845	Pasture, &c.
28	40·785	Pasture and rough pasture.	63	25·449	Pasture, &c.
			64	·161	Pasture.
29	24·957	Pasture.	65	3·316	Arable, house, &c.
30	·956	Pasture.	66	1·533	Arable, houses, &c.
32	1·865	Pasture.	67	·484	Chapel and pasture.
33	1·026	Pasture.	68	1·372	Abhuinn Mhòr (water).
34	77·431	Rough pasture.	69	7·218	Arable.
35	·707	Rock (high water island).	70	9·094	Arable.

## PARISH OF BARRA.

No. on Plan.	Area in Acres.	Remarks.	No. on Plan.	Area in Acres.	Remarks.
71	2·780	Arable.	123	·185	Pasture.
72	3·490	Houses, gardens, &c.	124	·610	Arable.
73	·930	Arable.	125	2·675	Arable.
74	1·206	Arable, &c.	126	7·486	Arable.
75	9·595	Arable and pasture.	127	2·442	Arable.
76	5·444	Arable, &c.	128	·784	Arable.
77	1·036	Houses, arable, &c.	129	·632	Arable.
78	·253	Pasture.	130	2·847	Arable.
79	2·450	Arable, &c.	131	·678	Arable.
80	2·404	Pasture, &c.	132	·409	Arable.
81	1·040	Houses, gardens, &c.	133	1·115	Pasture.
82	·243	House and stackyard.	134	·155	Arable.
83	·665	Road.	135	2·235	Arable, &c.
84	1·900	Pasture.	136	1·562	Arable.
85	4·770	Arable.	137	3·770	Arable, &c.
86	5·367	Arable.	138	2·491	Arable.
87	·485	Houses, arable, &c.	139	·853	Arable.
88	2·113	Arable, houses, &c.	140	2·527	Arable.
89	1·867	Road.	141	·816	Pasture.
90	·469	Arable, &c.	142	·762	Rocks (high water islands).
91	·538	Arable.			
92	·699	Arable.	143	4·159	Arable.
93	·426	Houses, gardens, &c.	144	4·323	Arable, &c.
94	·279	Arable.	145	2·565	Pasture.
95	2·884	Arable, &c.	146	1·922	Pasture.
96	3·900	Arable.	147	31·046	Loch Mòr.
97	9·103	Arable, houses, &c.	148	46·925	Arable, &c.
98	1·784	Road.	149	36·694	Rough pasture, sand, &c.
99	1·133	Houses, arable, &c.			
100	1·680	Arable, &c.	150	151·078	Arable, &c.
101	·523	Arable, houses, &c.	151	11·330	Arable, &c.
102	·884	Arable.	152	·110	House and garden.
103	1·193	Arable.	153	4·895	Arable.
104	1·107	Arable.	154	11·422	Arable, &c.
105	·597	Arable.	155	·313	Arable.
106	1·587	Arable.	156	15·293	Arable, &c.
107	·636	Arable.	157	·246	Arable.
108	1·073	Arable.	158	46·987	Rough pasture.
109	2·894	Arable.	159	·925	Arable.
110	3·047	Arable, &c.	160	·228	Pasture.
111	·777	Houses, arable, &c.	161	2·562	Arable.
112	·328	Houses, arable, &c.	162	1·803	Arable.
113	·389	Houses, arable, &c.	163	2·366	Arable.
114	1·240	Arable.	164	2·298	Arable.
115	·166	Houses, stackyard, &c.	165	2·217	Arable.
116	3·557	Arable.	166	2·765	Arable.
117	·847	Arable.	167	1·514	Arable.
118	2·077	Arable.	168	26·102	Arable.
119	1·723	Arable.	169	1·418	Pasture.
120	2·394	Arable.	170	·776	Arable.
121	·489	Arable.	171	1·271	Arable, &c.
122	1·137	Houses, arable, &c.	172	·513	Arable.

PARISH OF BARRA.

No. on Plan.	Area in Acres.	Remarks.	No. on Plan.	Area in Acres.	Remarks.
173	·565	Houses, pasturc, &c.	217	7·690	Arable, &c.
174	2·027	Arable, houses, &c.	218	·228	House and sheepfold.
175	·434	Houses, arable, &c.	219	·307	Stackyards.
176	1·829	Arable.	220	·278	Arable.
177	1·591	Arable.	221	·317	Water.
178	·514	House, road, &c.	222	1·955	Pasture.
179	1·223	Arable, houses, &c.	223	15·200	Pasture, houses, &c.
180	·276	Arable.	224	20·336	Arable, rough pas- ture, &c.
181	·869	Arable.			
182	·451	Arable.	225	3·990	Rough pasture.
183	1·665	Arable.	226	3·305	Pasture.
184	2·534	Arable.	227	·486	Pasture.
185	·424	Houses, rough pas- ture, &c.	228	1·823	Pasture.
186	1·853	Loch Uisge.	229	5·698	Arable, &c.
187	1·700	Arable, &c.	230	14·207	Arable, &c.
188	·291	Arable.	231	1·316	Arable.
189	9·202	Arable, &c.	232	9·587	Rough pasture, &c.
189a	1·487	Pasture and rough pasture.	233	1·943	Rough pasture, &c.
			234	·160	Houses, garden, &c.
			235	22·237	Arable, &c.
190	·416	Arable, house, &c.	236	·165	House, garden, &c.
191	·195	Pasture.	237	21·862	Arable, &c.
192	·768	Pasture.	238	16·818	Road.
193	·590	Pasture.	239	2·853	Houses, rough pas- ture, &c.
194	4·986	Pasture.			
195	·317	Pasture.	240	1·982	Houses, pasture, &c.
196	1·075	Pasture.	241	1·177	Arable.
197	·776	Pasture.	242	2·574	Arable.
198	·297	Pasture.	243	2·129	Rough pasture.
199	1·549	Pasture.	244	1·394	Arable.
200	·281	Pasture.	245	11·671	Arable, &c.
201	343·004	Arable, &c.	246	·667	Arable.
202	·790	Houses, pasture, &c.	247	1·525	Arable.
203	·295	Houses aud arable.	248	2·222	Arable, rough pas- ture, &c.
204	1·207	Rough pasture.			
205	2·474	Arable.	249	11·887	Arable, rough pas- ture, &c.
206	4·305	Rough pasturc, arable, &c.	250	30·394	Arable, &c.
207	9·163	Pasture, &c. (high water islands).	251	·657	Pasture.
			252	·328	Pasture.
208	4·354	Arable, houses, &c.	253	13·005	Rough pasture.
209	·653	Arable.	254	·656	Pasture.
210	·557	Arable.	255	·658	Pasture.
211	1·046	Arable, &c.	256	1·021	Arable.
212	·381	Houses, stackyards, &c.	257	2·714	Pasture.
213	·769	Pasture, &c. (high water islands).	258	17·110	Rough pasture.
			259	1·271	Pasture.
214	2·821	Arable.	260	1·490	Arable.
215	9·592	Arable, &c.	261	1·145	Rough pasture, &c.
216	1·161	Arable, pasture, aud house (high water islands).	262	4·299	Arable.
			263	1·160	Rough pasture.
			264	·640	Arable.

## PARISH OF BARRA.

No. on Plan.	Area in Acres.	Remarks.	No. on Plan.	Area in Acres.	Remarks.
265	1·128	Houses, rough pasture, &c.	311	·397	Houses, arable, &c.
266	1·285	Arable.	312	2·884	Arable, &c.
267	·194	Arable.	313	·279	Houses and pasture.
268	·141	Houses, &c.	314	60·580	Arable.
269	·194	Houses and arable.	315	·997	Pasture.
270	8·594	Houses, rough pasture, &c.		2856·188	
271	5·003	Arable.			
272	2·308	Arable.			
273	38·326	Rough pasture, &c.			
274	5·870	Arable, &c.			
275	7·537	Arable, &c.			
276	·984	Rough pasture.			
277	30·848	Arable, &c.			
278	4·443	Pasture and rough pasture.			
279	64·891	Arable, &c.			
280	4·144	Arable, &c.			
281	11·656	Arable, &c.			
282	1·160	Pasture.			
283	2·407	Arable, &c.			
284	4·314	Arable.			
285	·604	Arable.			
286	·157	Pasture.			
287	·398	Arable.			
288	10·380	Arable, rough pasture, &c.			
289	·745	Arable.			
290	·235	Houses, arable, &c.			
291	·138	Pasture.			
292	58·965	Rough and heathy pasture.			
293	3·849	Pasture.			
294	3·243	Pasture.			
295	·585	Pasture.			
296	1·351	Pasture.			
297	17·746	Heathy pasture.			
298	·709	Rough pasture.			
299	18·698	Arable.			
300	4·419	Arable.			
301	2·397	Arable.			
302	·316	Pasture.			
303	·591	Houses, arable, &c.			
304	10·680	Arable, &c.			
305	31·121	Arable, &c.			
306	30·798	Arable, &c.			
307	·619	Houses, garden, &c.			
308	·436	Arable.			
309	1·894	Pasture and rough pasture.			
310	·344	Arable.			

## RECAPITULATION.

2800·337	Land.
21·134	Roads.
34·717	Water.
2856·188	Area of the numbered portion of the Parish.

UNNUMBERED.—Principally on 6-inch scale.

11513·652	Moorland, &c.
1686·587	Foreshore.
22·400	Lochan Dùin.
6·281	Loch na Doirlinn.
10·330	Loch na Nighlinn Ruaidh.
12·770	Loch nam Faileann.
9·480	Water.
13261·500	Area of the unnumbered portion of the Island of Barra.

## ABSTRACT OF THE ISLAND OF BARRA.

14313·989	Land.
21·134	Roads.
95·978	Water.
1686·587	Foreshore.
16117·688	Total area of the Island of Barra.

No. on Plan.	Area in Acres.	Remarks.	No. on Plan.	Area in Acres.	Remarks.
<u>FIARAY.</u>			<u>BLACK ISLANDS.</u>		
94·780		Land.	10·900		Land.
27·020		Foreshore.	5·570		Foreshore.
<hr/>			<hr/>		
121·800		Area of the Fiaray.	16·470		Area of Black Islands.
<u>FUDAY.</u>			<u>SGEIRISLUM.</u>		
575·160		Land.	8·100		Land.
185·010		Foreshore.	22·600		Foreshore.
<hr/>			<hr/>		
760·170		Area of Fuday.	30·700		Area of Sgeirislum.
<u>GREANAMUL.</u>			<u>GARBH LINGAY.</u>		
2·570		Land.	26·210		Land.
10·130		Foreshore.	8·660		Foreshore.
<hr/>			<hr/>		
12·700		Area of Greanamul.	34·870		Area of Garbh Lingay.
<u>LINGAY-FHADA.</u>			<u>EILEAN SHEUMAIS.</u>		
18·210		Land.	4·600		Land.
7·530		Foreshore.	4·100		Foreshore.
<hr/>			<hr/>		
25·740		Area of Lingay-fhada.	8·700		Area of Eilean Sheumais.
<u>LAMALUM.</u>			<u>FUIAY.</u>		
21·820		Land.	194·520		Land.
10·900		Foreshore.	22·780		Foreshore.
<hr/>			<hr/>		
32·720		Area of Lamalum.	217·300		Area of Fuiay.

## PARISH OF BARRA.

No. on Plan.	Area in Acres.	Remarks.	No. on Plan.	Area in Acres.	Remarks.
<b>FLODDAY.</b>			<b>VATERSAY.</b>		
93·960		Land.	2278·370		Land.
19·180		Foreshore.	1·300		Water.
			239·650		Foreshore.
113·140		Area of Flodday.	2519·320		Area of Vatersay.
<b>SNAGARAS.</b>			<b>HEILEM.</b>		
1·430		Land.	5·030		Land.
4·980		Foreshore.	8·630		Foreshore.
6·410		Area of Snagaras.	13·660		Area of Heilem.
<b>HELLISAY.</b>			<b>FLODDAY.</b>		
353·470		Land.	67·110		Land.
30·770		Foreshore.	5·510		Foreshore.
384·240		Area of Hellisay.	72·620		Area of Flodday.
<b>GIGHAY.</b>			<b>SANDRAY.</b>		
237·050		Land.	1003·550		Land.
27·880		Foreshore.	1·850		Water.
			47·730		Foreshore.
264·930		Area of Gighay.	1053·130		Area of Sandray.
<b>BIRNASTIL.</b>			<b>SNUASIMUL.</b>		
30·480		Land.	2·890		Land.
3·730		Foreshore.	2·180		Foreshore.
34·210		Area of Birnastil.	5·070		Area of Snuasimul.



No. on Plan.	Area in Acres.	Remarks.	No. on Plan.	Area in Acres.	Remarks.
<u>MULDOANICH.</u>			<u>SOLON BEG.</u>		
196·720		Land.	3·030		Land.
11·810		Foreshore.	·840		Foreshore.
<hr/>			<hr/>		
208·530		Area of Muldoanich.	3·870		Area of Solon Beg.
<u>OUTER HEISKER.</u>			<u>INNER HEISKER.</u>		
3·780		Land.	2·080		Land.
1·070		Foreshore.	5·740		Foreshore.
<hr/>			<hr/>		
4·850		Area of Outer Heisker.	7·820		Area of Inner Heisker.
<u>MINGULAY.</u>			<u>PABBAY.</u>		
1517·620		Land.	563·420		Land.
45·140		Foreshore.	51·060		Foreshore.
<hr/>			<hr/>		
1562·760		Area of Mingulay.	614·480		Area of Pabbay.
<u>SOLON MORE.</u>			<u>LINGAY.</u>		
8·150		Land.	66·210		Land.
1·710		Foreshore.	6·880		Foreshore.
<hr/>			<hr/>		
9·860		Area of Solon More.	73·090		Area of Lingay.
<u>SGEIR NAN UBHEAN.</u>			<u>GREANAMUL.</u>		
2·440		Land.	11·670		Land.
·840		Foreshore.	2·410		Foreshore.
<hr/>			<hr/>		
3·280		Area of Sgeir nan Ubhean.	14·080		Area of Greanamul.

## PARISH OF BARRA.

No. on Plan.	Area in Acres.	Remarks.	No. on Plan.	Area in Acres.	Remarks.
<u>LIANAMUL.</u>			<u>BERNERAY.</u>		
10·220		Land.	451·560		Land.
10·220		Area of Lianamul.	9·360		Foreshore.
			460·920		Area of Berneray.
<u>ARNAMUL.</u>			85·954		Foreshore (islands under an acre in extent).
6·210		Land.	2856·188		Area of the numbered portion of the Parish.
6·210		Area of Arnamul.	22059·474		Area of the unnumbered portion of the Parish.
<u>GEIRUM MORE.</u>			24915·662		Total area of the Parish.
3·340		Land.			
·810		Foreshore.			
4·150		Area of Geirum More.			

RECAPITULATION FOR THE PARISH.

22190·649	Land.
21·134	Roads.
99·128	Water.
2604·751	Foreshore.
24915·662	Total area of the Parish of Barra, in the Hebrides, County of Inverness.

# INDEX TO PLACES

IN THE


## PARISH OF BARRA.


### COUNTY OF INVERNESS.

Name of Place.	No. of Sheet.		Name of Place.	No. of Sheet.	
	6-inch scale.	25·344 in. scale.		6-inch scale.	25·344 in. scale.
Airidh Àrd -	LXIV.	11	Keatangaval -	LXIV.	11
Allasdale -	LXII.	15	Kinloch -	"	7
Ardnamona -	LXIV.	12	Lagdruiseach -	"	11
Àrd Rudha Mòr -	LXV.	9	Leenish -	LXV.	9
Bàgh Beag -	LXIV.	11	Manse -	LXII.	15
Balnacraig -	"	3	Nask -	LXIV.	11
Borve -	"	"	Orosay -	LXIII.	5
Breivig -	LXV.	9	Orosay -	LXV.	"
Breivig Bay -	"	"	Ruliess -	"	"
Castlebay -	LXIV.	12	School -	LXIV.	3
Castle Bay -	"	11	School and Post Office -	"	12
Culnamuck -	"	7	Skallary -	LXV.	5
Eilean Dallaig -	LXII.	4	Sligeanach -	LXIV.	3
Eilean Vialish -	LXIII.	1	Sound of Orosay -	LXIII.	5
Eilean a' Mhàil -	LXV.	5	Saltinish -	"	1
Eilean nan Gambna -	"	"	St. Brendan's Chapel -	LXIV.	3
Eoligarry House -	LXIII.	1	St. Barr's R.C. Chapel -	"	"
Ersary -	LXV.	5	Tangusdale -	"	7
Garaluachrach -	LXII.	15	The Glen -	"	12
Gariemore -	LXIV.	3			
Glenlots -	"	12			
Halaman Bay -	"	7			
Kiall -	LXIII.	5			
Kiessimul Castle -	LXIV.	11			

LONDON :

Printed by GEORGE E. EYRE and WILLIAM SPOTTISWOODE,  
Printers to the Queen's most Excellent Majesty,  
For Her Majesty's Stationery Office.





ORDNANCE SURVEY OF SCOTLAND.

BOOK OF REFERENCE TO THE PLAN

OF THE

PARISH OF BELHELVIE,

IN THE

COUNTY OF ABERDEEN,

CONTAINING 12685·402 ACRES.

COLONEL SIR HENRY JAMES, R.E., F.R.S., M.R.I.A., F.G.S., &c.,

SUPERINTENDENT OF THE SURVEY.



LONDON :

PRINTED BY GEORGE E. EYRE AND WILLIAM SPOTTISWOODE,

PRINTERS TO THE QUEEN'S MOST EXCELLENT MAJESTY.


FOR HER MAJESTY'S STATIONERY OFFICE.

1867.

*Price Two Shillings and Sixpence.*

[7142-50-8/67.]





ORDNANCE SURVEY OF SCOTLAND

---

PARISH OF BELHELVIE

ABERDEENSHIRE

INDEX TO THE SHEETS

*Published on the Scale of  $\frac{1}{2500}$  or 25·344 Inches to a Mile.*

Scale of this Index One Inch to a Mile.

## EXPLANATORY REMARKS.

---

The scale of the Parish Plans is the 1-2500th of the actual length on the ground, and is equal to 25·344 inches to a mile, which is very approximately equal to one square inch to one acre, the square of 1·0018 inch being equal to one acre.

The length of each sheet is 1½ miles, and the width 1 mile, the area of each sheet is therefore 960 acres.

Each enclosure has a reference number to the area which is given in this Book.

The Braces (*f*) on the plans are to indicate that the spaces so braced are included under the same reference number.

The Altitudes in feet above the Mean Level of the Sea are written thus—31·4.

The Scale of the Plans of the County is 6 inches to a mile, and each sheet contains the same area as 16 sheets of the Parish Plans. There is therefore a double reference number to each sheet, as VI. 9., the Roman Numerals referring to the County Plans, the Arabic Figures to the Parish Plans.

The following are the characters employed on the Ordnance Plans on the Scales of 1-2500, and 6 inches to a mile:—

County Names .....	C		Hundreds or Wards .....	W
Parishes .....	P		Townships .....	T
Extra Parochial.....	E		Division of Townships .....	T

Antiquities .....		ROMAN { <i>Druidical or Saxon</i> <i>Norman or Subsequent</i>
-------------------	--	--

The descriptions of the boundaries are shown by the following initials:—

Centre of Stream .....	C.S.		Centre of Fence .....	C.F.
Centre of Road .....	C.R.		Top of Cop .....	T.C.
Side of Stream or Drain ...	S.S. or S.D.		Centre of Wall .....	C.W.
Root of Hedge .....	R.H.		Defaced .....	Def.
Face of Wall .....	F.W.		Track of Stream.....	T.S.
Undefined.....				Und.

Where a change occurs in the boundaries, the symbol [o—o] is used to show the part at which the change takes place.

N.B.—To convert Decimal Fractions of an Acre into Roods and Perches, multiply the decimal first by 4 and then by 40, preserving the same number of decimals in the product.

Examples—			Acres.		Acres.	
			633·357		527·013	
			4		4	
			-----		-----	
			1·428		·052	
			40		40	
			-----		-----	
A.	R.	P.		A.	R.	P.
633	1	17	17·120	527	0	2
				2·080		

## TABLE

FOR CONVERTING DECIMAL PARTS OF AN ACRE INTO ROODS AND PERCHES

Perch.	0 Rood.	1 Rood.	2 Roods.	3 Roods.	Perch.	0 Rood.	1 Rood.	2 Roods.	3 Roods.
0	·000	·250	·500	·750	21	·131	·381	·631	·881
1	·006	·256	·506	·756	22	·137	·387	·637	·887
2	·012	·262	·512	·762	23	·144	·394	·644	·894
3	·019	·269	·519	·769	24	·150	·400	·650	·900
4	·025	·275	·525	·775	25	·156	·406	·656	·906
5	·031	·281	·531	·781	26	·162	·412	·662	·912
6	·037	·287	·537	·787	27	·169	·419	·669	·919
7	·044	·294	·544	·794	28	·175	·425	·675	·925
8	·050	·300	·550	·800	29	·181	·431	·681	·931
9	·056	·306	·556	·806	30	·187	·437	·687	·937
10	·062	·312	·562	·812	31	·194	·444	·694	·944
11	·069	·319	·569	·819	32	·200	·450	·700	·950
12	·075	·325	·575	·825	33	·206	·456	·706	·956
13	·081	·331	·581	·831	34	·212	·462	·712	·962
14	·087	·337	·587	·837	35	·219	·469	·719	·969
15	·094	·344	·594	·844	36	·225	·475	·725	·975
16	·100	·350	·600	·850	37	·231	·481	·731	·981
17	·106	·356	·606	·856	38	·237	·487	·737	·987
18	·112	·362	·612	·862	39	·244	·494	·744	·994
19	·119	·369	·619	·869	40	·250	·500	·750	1·000
20	·125	·375	·625	·875					

# PARISH OF BELHELVIE,

IN THE

## COUNTY OF ABERDEEN.

No. on Plan.	Area in Acres.	Remarks.	No. on Plan.	Area in Acres.	Remarks.
1	9.735	Rough pasture and moss.	40	10.039	Arable.
2	.072	House and garden.	41	12.299	Arable.
3	6.278	Arable, &c.	42	4.993	Arable.
4	4.072	Arable, road, &c.	43	.705	Houses, yards, garden, &c.
5	.072	House and garden (part of).	44	1.130	Occupation road.
6	.443	Wood.	45	22.725	Arable.
7	18.339	Arable.	46	16.699	Arable and road.
8	16.154	Arable.	47	1.161	Houses, yards, gardens, pasture, &c.
9	.049	House and garden.	48	.831	Arable.
10	16.961	Arable.	49	3.000	Arable, &c.
11	.805	House, yards, and road.	50	.196	Pasture, road, and pond.
12	20.235	Arable.	51	.288	Pond.
13	1.390	Rough pasture.	52	3.873	Arable, &c.
14	1.740	Public road.	53	13.908	Arable, houses, road, &c.
15	13.968	Arable.	54	7.508	Arable, &c.
16	3.425	Arable.	55	5.604	Arable.
17	13.238	Arable.	56	2.472	Public road.
18	1.415	Houses, yards, garden, and road.	57	11.440	Arable.
19	.483	Arable.	58	8.518	Arable.
20	22.750	Arable.	59	9.412	Arable.
21	14.024	Arable.	60	7.292	Arable.
22	14.767	Arable.	61	5.446	Arable.
23	17.084	Arable.	62	3.260	Arable.
24	.981	Public road.	63	6.875	Arable.
25	13.759	Arable.	64	5.183	Arable, &c.
26	31.295	Arable.	65	14.349	Arable.
27	16.057	Arable.	66	5.580	Arable.
28	39.849	Rough pasture, roads, and moss.	67	19.367	Arable.
29	21.763	Arable.	68	10.521	Arable.
30	.713	Houses, yards, garden, &c.	69	4.830	Rough pasture and whins.
31	.206	House, garden, road, and rough pasture.	70	9.572	Arable.
32	3.325	Arable and road.	71	8.590	Arable.
33	5.586	Arable and road.	72	7.243	Arable.
34	4.900	Arable and road.	73	.083	Pond (part of).
35	18.757	Arable.	74	2.087	Arable.
36	14.459	Arable.	75	.857	Houses, yard, garden, &c.
37	10.002	Arable.	76	2.206	Arable, &c.
38	26.253	Arable.	77	.075	Dam.
39	19.536	Arable.	78	.241	Public road (part of).
			79	21.447	Rough pasture.

No. on Plan.	Area in Acres.	Remarks.	No. on Plan.	Area in Acres.	Remarks.
80	3.441	Arable.	122	.294	Houses, yard, and garden.
81	10.576	Arable.	123	4.322	Wood, &c.
82	2.057	Arable.	124	3.637	Wood.
83	.078	House, garden, and yard.	125	4.990	Arable, &c.
84	1.031	Arable.	126	2.899	Arable.
85	17.877	Rough pasture and whins.	127	2.961	Arable.
86	.770	Occupation road.	128	1.492	Rough pasture.
87	11.640	Arable, rough pasture, &c.	129	2.285	Rough pasture.
88	.148	Houses, yard, and garden.	130	1.948	Arable.
89	.244	Houses, yard, and garden.	131	5.318	Arable.
90	5.055	Arable, rough pasture, &c.	132	4.524	Rough pasture.
91	22.454	Rough pasture, &c.	133	17.625	Rough pasture.
92	2.914	Arable, house, &c.	134	3.705	Rough pasture.
93	.313	Arable and house.	135	.799	Occupation road.
94	1.150	Arable.	136	2.926	Arable.
95	1.525	Arable.	137	4.087	Arable.
96	4.806	Arable.	138	3.520	Arable, &c.
97	1.103	Arable.	139	3.657	Arable.
98	1.470	Arable and rough pasture.	140	.472	Houses, yard, garden, and road.
99	3.145	Arable.	141	1.896	Arable.
100	2.890	Arable, &c.	142	2.469	Arable.
101	4.754	Rough pasture, &c.	143	2.618	Arable.
102	4.445	Wood.	144	3.333	Arable, &c.
103	11.315	Arable, &c.	145	25.228	Arable.
104	.331	Houses, arable, and yard.	146	3.357	Arable.
105	6.199	Arable.	147	4.094	Arable.
106	4.569	Public road.	148	4.293	Arable.
107	13.712	Arable, &c.	149	11.553	Arable.
108	2.858	Arable, &c.	150	18.711	Arable.
109	3.230	Arable, &c.	151	12.036	Arable, &c.
110	4.665	Arable, &c.	152	13.592	Arable, &c.
111	1.831	Arable.	153	15.811	Arable.
112	6.236	Rough pasture, &c.	154	10.327	Arable and road.
113	.427	Arable.	155	13.230	Arable, &c.
114	1.073	Arable, &c.	156	11.296	Arable.
115	.184	Houses, yard, and garden.	157	.960	Wood.
116	1.296	Arable.	158	12.133	Arable.
117	1.730	Arable, &c.	159	10.564	Arable.
118	4.093	Arable.	160	2.725	Occupation road.
119	1.377	Road, house, and garden.	161	.802	Houses, yard, garden, &c.
120	5.410	Rough pasture.	162	16.808	Arable and road.
121	1.641	Arable.	163	13.846	Arable and road.
			164	16.938	Arable.
			165	12.444	Arable.
			166	14.700	Arable.
			167	13.829	Arable.
			168	16.495	Arable.
			169	18.424	Arable and road.
			170	.690	Grass and stream.

PARISH OF BELHELVIE.

No. on Plan.	Area in Acres.	Remarks.	No. on Plan.	Area in Acres.	Remarks.
170a	6.334	Arable.	218	10.284	Arable.
171	2.485	Arable.	219	7.746	Arable.
172	13.220	Arable.	220	1.267	Wood.
173	3.025	Arable and roads.	221	.347	Grass.
174	20.107	Arable.	222	20.557	Arable.
175	4.346	Wood, footpaths, &c.	223	15.090	Arable.
176	1.004	Garden.	224	15.493	Arable.
177	2.842	Houses, yards, road, ornamental ground, &c.	225	1.830	Wood.
178	.614	Pasture.	226	2.522	Wood, &c.
179	.066	Waste.	227	.088	Road.
180	8.331	Arable.	228	9.936	Arable.
181	.546	Occupation road.	229	2.933	Wood, &c.
182	10.775	Arable and gravel pit.	230	.200	Garden.
183	.555	Wood.	231	1.742	Wood.
184	16.592	Arable, &c.	232	3.573	Arable.
185	5.300	Occupation road.	233	2.331	Wood.
186	.747	Wood.	234	8.574	Arable, &c.
187	.202	Wood.	235	12.543	Arable, &c.
188	2.619	Arable.	236	5.344	Wood.
189	15.324	Arable.	237	.965	Arable.
190	16.743	Wood.	238	2.298	Arable.
191	16.304	Arable.	239	7.437	Rough pasture.
192	18.352	Arable.	240	.837	Arable.
193	.296	Wood.	241	5.476	Arable, &c.
194	3.419	Arable.	242	4.012	Arable.
195	13.317	Arable.	243	1.435	Arable.
196	8.612	Wood.	244	25.236	Rough pasturo.
197	27.598	Arable, rough pas- ture, &c.	245	6.416	Rough pasture.
198	4.071	Arable.	246	.115	House, yard, and gar- den.
199	3.180	Arable and road.	247	.530	House, arable, road, &c.
200	7.436	Public road.	248	.403	Occupation road.
201	3.918	Arable.	249	1.487	Rough pasture.
202	.387	Houses, yard, garden, and arable.	250	1.079	Arable.
203	7.910	Arable, &c.	251	6.920	Rough pasture.
204	2.882	Rough pasture, &c.	252	2.255	Arable.
205	1.083	Arable.	253	4.773	Arable.
206	4.404	Rough pasture, &c.	254	3.259	Arable and rough pas- ture.
207	.145	Dam.	255	3.783	Arable.
208	.665	Occupation road.	256	1.120	Arable.
209	1.926	Arable and road.	257	3.484	Arable.
210	29.502	Rough pasture.	258	.819	Arable.
211	1.064	Rough pasture.	259	4.777	Arable.
212	10.824	Arable.	260	4.572	Arable.
213	15.122	Arable.	261	11.475	Arable.
214	4.358	Arable.	262	.562	House, yard, garden, and road.
215	7.188	Arable.	263	11.107	Arable.
216	3.162	Wood.	264	10.989	Arable, &c.
217	9.217	Arable.	265	3.089	Public road.

## PARISH OF BELHELVIE.

No. on Plan.	Area in Acres.	Remarks.	No. on Plan.	Area in Acres.	Remarks.
266	11·401	Arable, &c.	311	13·321	Arable.
267	·145	House, yard, and garden.	312	2·489	Arable.
268	16·232	Arable.	313	1·120	Houses, yards, gardens, &c.
269	·859	Houses, yard, garden, road, &c.	314	9·336	Arable.
270	7·293	Arable.	315	5·823	Arable.
271	8·903	Rough pasture, &c.	316	4·932	Arable.
272	14·609	Arable, &c.	317	·699	Wood.
273	10·243	Arable.	318	9·523	Arable.
274	10·339	Arable.	319	6·084	Arable, &c.
275	7·722	Arable.	320	5·398	Arable.
276	1·151	Houses, yards, &c.	321	6·411	Arable.
277	·532	Arable.	322	13·358	Arable.
278	2·064	Houses, wood, roads, &c.	323	1·235	Occupation road.
279	·427	Garden.	324	·251	Arable.
280	1·235	Arable.	325	·272	Arable and house.
281	13·201	Arable.	326	5·594	Arable.
282	18·726	Arable, &c.	327	2·211	Arable.
283	7·635	Arable.	328	4·582	Arable, &c.
284	2·652	Wood, &c.	329	·564	Houses, yard, gardens, and road.
285	·265	Occupation road.	330	4·174	Arable.
286	9·022	Arable.	331	6·517	Arable.
287	7·467	Arable.	332	1·591	Rough pasture.
288	7·531	Arable.	333	·168	Houses, yards, and pasture.
289	8·028	Arable, &c.	334	8·275	Arable, &c.
290	18·275	Arable, &c.	335	43·077	Rough pasture, &c.
291	8·796	Arable, &c.	336	1·024	Arable and house.
292	12·395	Arable.	337	16·869	Arable and rough pasture.
293	18·496	Arable and road.	338	15·484	Arable, &c.
294	1·478	Houses, yards, gardens, road, &c.	339	·059	Houses and yard.
295	·116	House, yard, and garden.	340	13·289	Arable, &c.
296	·496	Occupation road.	341	·722	Houses, yards, gardens, &c.
297	5·907	Arable.	342	6·961	Arable.
298	·138	House and gardens.	343	·814	Public road.
299	8·366	Arable, &c.	344	15·784	Arable.
300	9·801	Arable, houses, &c.	345	11·483	Arable.
301	7·155	Arable.	346	8·025	Rough pasture.
302	·231	Public road.	347	4·688	Public road.
303	9·273	Arable.	348	2·614	Arable.
304	·163	Houses and yards.	349	3·860	Arable.
305	·328	Houses, yard, garden, waste, &c.	350	·927	Houses, yards, garden, and road.
306	9·744	Arable.	351	8·557	Arable.
307	12·185	Arable.	352	10·198	Arable.
308	7·485	Arable.	353	3·964	Arable.
309	8·186	Rough pasture and roads.	354	·102	Houses, yard, and garden.
310	15·653	Arable, road, &c.	355	3·648	Arable and road.



No. on Plan.	Area in Acres.	Remarks.	No. on Plan.	Area in Acres.	Remarks.
356	3·849	Arable.	399	13·919	Arable.
357	15·276	Arable, &c.	400	·513	Houses, yards, and gardens.
358	·163	Houses, yard, and garden.	401	6·355	Arable, &c.
359	7·404	Arable.	402	2·683	Wood.
360	8·342	Rough pasture.	403	·221	Houses, yard, and garden.
361	5·622	Arable.	404	17·690	Arable.
362	6·757	Arable.	405	·968	Wood.
363	10·748	Arable.	406	14·816	Arable.
364	9·042	Arable.	407	5·182	Wood, roads, &c.
365	16·433	Arable.	408	11·373	Arable, &c.
366	16·052	Arable.	409	1·204	Gardens.
367	·797	Houses, yards, and garden.	410	·344	House and ornamental ground.
368	8·911	Arable, house, &c.	411	4·869	House, roads, and ornamental ground.
369	20·407	Arable.	412	·358	Garden and ornamental ground.
370	16·194	Arable, &c.	413	·590	Pond.
371	2·625	Arable.	414	·275	Wood.
372	11·989	Arable.	415	17·744	Arable.
373	7·710	Arable.	416	2·023	Occupation road.
374	6·662	Arable.	417	5·200	Wood, &c.
375	7·176	Arable.	418	8·849	Arable.
376	4·125	Arable, &c.	419	8·750	Arable.
377	·809	Houses, yards, gardens, arable, &c.	420	8·507	Arable.
378	5·065	Arable.	421	9·265	Arable.
379	8·574	Arable, &c.	422	·243	Wood.
380	2·175	Houses, yard, garden, arable, pasture, &c.	423	3·337	Arable.
381	19·747	Arable.	424	·595	Wood.
382	7·341	Arable.	425	5·233	Arable.
383	15·026	Arable.	426	2·617	Occupation road.
384	·406	Houses, yards, gardens, &c.	427	5·425	Arable.
385	10·155	Arable.	428	6·328	Arable.
386	8·737	Arable.	429	2·996	Wood.
387	·180	Houses, yard, and garden.	430	5·723	Arable.
388	1·240	Occupation road.	431	6·222	Arable.
389	10·650	Arable.	432	·940	Houses, yards, road, &c.
390	9·535	Arable.	433	9·238	Arable.
391	10·278	Arable.	434	8·246	Arable.
392	·127	Houses, yard, and garden.	435	8·804	Arable.
393	50·990	Arable, &c.	436	3·627	Public road.
394	19·534	Arable, &c.	437	18·271	Arable and pool.
395	17·688	Arable.	438	4·174	Arable and road.
396	·176	Houses, yard, and garden.	439	·619	Houses, yards, gardens, &c.
397	47·771	Arable, &c.	440	14·391	Arable.
398	·743	Houses, yards, garden, wood, &c.	441	15·941	Arable, &c.
			442	·893	Rough pasture and whins.

## PARISH OF BELHELVIE.

No. on Plan.	Area in Acres.	Remarks.	No. on Plan.	Area in Acres.	Remarks.
443	5·059	Arable, &c.	488	20·779	Arable and rough pasture.
444	6·271	Arable.			
445	14·148	Rough pasture and whins.	489	73·756	Rough pasture, moss, &c.
446	21·963	Arable, &c.	490	9·447	Arable.
447	·918	Houses, yard, and gardens.	491	1·482	Public road.
448	·105	House and garden.	492	·257	Houses, yard, and garden.
449	·101	House, yard, and garden.	493	3·215	Arable.
			494	8·791	Arable.
450	6·596	Arable.	495	2·042	Arable, &c.
451	50·916	Arable, roads, &c.	496	6·979	Arable, &c.
452	1·706	Houses, yards, garden, waste, &c.	497	·367	Houses, yards, and garden.
453	40·087	Arable and road.	498	·266	Arable.
454	38·459	Arable.	499	·815	Houses, yards, garden, road, &c.
455	7·882	Ornamental pasture and road.	500	·361	Arable.
456	4·529	Wood, &c.	501	1·970	Arable.
457	2·300	Arable.	502	8·591	Arable.
458	1·020	Wood.	503	9·435	Arable, &c.
459	13·534	Arable.	504	·126	House and garden.
460	9·661	Arable and road.	505	11·941	Arable.
461	6·959	Arable and road.	506	6·875	Arable, &c.
462	2·998	Arable and road.	507	8·702	Arable.
463	2·766	Arable.	508	1·213	Houses, yards, garden, waste, &c.
464	2·159	Arable and road.			
465	·128	Stackyard.	509	1·634	Arable.
466	·214	Pasture.	510	1·949	Arable.
467	2·099	Arable.	511	8·401	Arable and road.
468	3·009	Arable.	512	7·308	Arable.
469	47·978	Wood.	513	5·184	Arable.
470	1·615	Arable, rough pasture, houses, garden, &c.	514	3·772	Arable, &c.
471	4·630	Arable.	515	·766	Arable.
472	1·808	Arable, &c.	516	·775	Houses, yards, garden, &c.
473	·196	House, yard, garden, and road.	517	7·374	Arable and road.
474	8·948	Arable, &c.	518	11·006	Rough pasture.
475	6·166	Arable, &c.	519	11·141	Arable.
476	5·796	Arable, &c.	520	6·722	Arable.
477	7·797	Arable, &c.	521	·724	Arable.
478	9·978	Arable.	522	5·356	Arable.
479	9·848	Arable, &c.	523	1·156	Arable.
480	10·748	Arable.	524	1·096	Arable.
481	13·638	Arable, &c.	525	·913	Arable and road.
482	36·246	Arable, &c.	526	6·278	Rough pasture.
483	10·156	Arable.	527	2·484	Arable, &c.
484	1·089	Occupation road.	528	3·164	Arable.
485	2·401	Public road.	529	9·431	Arable.
486	2·527	Arable.	530	·201	House, yard, garden, and road.
487	5·927	Rough pasture, &c.	531	5·204	Arable.

No. on Plan.	Area in Acres.	Remarks.	No. on Plan.	Area in Acres.	Remarks.
532	14·500	Wood.	579	10·065	Arable, &c.
533	10·519	Wood.	580	1·621	Arable.
534	·442	Houses, yard, and arable.	581	4·915	Arable.
535	11·506	Arable.	582	2·835	Arable.
536	12·871	Arable.	583	5·045	Arable.
537	13·910	Arable.	584	2·550	Arable.
538	·577	Arable.	585	1·839	Arable.
539	7·704	Arable.	586	2·302	Arable.
540	1·816	Arable.	587	1·539	Arable.
541	1·810	Arable.	588	3·118	Arable.
542	1·604	Arable.	589	3·130	Arable.
543	18·514	Arable, &c.	590	3·056	Arable.
544	5·968	Arable.	591	2·194	Arable.
545	73·369	Rough pasture, moss, &c.	592	1·549	Arable, &c.
546	8·896	Arable.	593	·878	Arable.
547	5·774	Arable.	594	4·680	Arable.
548	·743	Rough pasture, &c.	595	13·559	Arable, rough pasture, &c.
549	16·146	Arable.	596	·879	Houses, yards, and gardens.
550	·820	Houses, yard, and garden.	597	15·050	Arable, &c.
551	·512	Stackyard.	598	7·045	Arable.
552	·361	Arable.	599	3·937	Arable.
553	3·200	Rough pasture, &c.	600	6·445	Arable.
554	4·063	Arable.	601	7·470	Arable.
555	·331	Rough pasture.	602	7·360	Arable.
556	2·669	Arable.	603	44·286	Rough pasture, whins, roads, &c.
557	·074	Arable.	604	15·629	Arable, &c.
558	3·944	Arable.	605	3·082	Arable and road.
559	13·124	Arable.	606	5·926	Rough pasture, arable, &c.
560	·445	Occupation road.	607	·342	Houses, yards, and garden.
561	15·966	Arable.	608	6·705	Arable, &c.
562	·438	Rough pasture.	609	·979	Arable.
563	5·983	Arable.	610	5·350	Public road.
564	3·098	Arable.	611	10·623	Rough pasture, road, moss, &c.
565	9·482	Arable.	612	40·608	Rough pasture, whins, roads, moss, &c.
566	19·428	Rough pasture, roads, moss, &c.	613	21·386	Rough pasture, road, moss, &c.
567	5·332	Wood.	614	4·408	Rough pasture and moss.
568	7·915	Arable.	615	4·184	Rough pasture and moss.
569	6·576	Arable.	616	·861	Public road.
570	4·448	Arable.	617	5·057	Arable.
571	19·537	Rough pasture, moss, &c.	618	2·763	Arable and road.
572	11·994	Arable.	619	5·633	Arable.
573	1·750	Arable.	620	·183	Garden and waste.
574	3·130	Arable.			
575	5·021	Arable.			
576	3·200	Arable, &c.			
577	·110	House, yard, & garden.			
578	4·259	Arable, &c.			

No. on Plan.	Area in Acres.	Remarks.	No. on Plan.	Area in Acres.	Remarks.
621	9.040	Arable.	669	2.988	Arable.
622	5.837	Arable.	670	.573	Houses, yards, and garden.
623	4.163	Arable.	671	11.719	Arable, &c.
624	3.577	Arable.	672	2.230	Arable.
625	2.563	Arable.	673	3.825	Arable.
626	.194	Houses, yard, and garden.	674	12.694	Arable, &c.
627	2.428	Arable.	675	5.070	Arable, &c.
628	.220	Road and garden.	676	.484	Houses, yards, garden, arable, &c.
629	5.914	Public road.	677	2.062	Arable.
630	3.261	Arable, &c.	678	4.405	Arable.
631	.530	Houses, yards, gardens, &c.	679	2.896	Arable.
632	8.507	Arable and road.	680	4.187	Arable.
633	8.711	Arable.	681	5.997	Arable.
634	.131	Rough pasture.	682	.180	Houses and yard.
635	.477	Wood.	683	4.900	Arable.
636	10.080	Arable.	684	11.037	Arable.
637	7.072	Arable.	685	10.105	Arable.
638	5.571	Arable and road.	686	11.653	Arable.
639	12.688	Arable.	687	1.106	Houses, yards, garden, arable, and road.
640	1.310	Wood.	688	2.386	Arable.
641	5.472	Arable.	689	10.211	Arable.
642	4.198	Arable.	690	1.134	Houses, yards, and road.
643	1.459	Arable.	691	12.512	Arable.
644	1.849	Arable.	692	11.039	Arable.
645	.180	Houses, yard, and garden.	693	.275	Houses, yard, and garden.
646	20.320	Arable, &c.	694	10.350	Arable.
647	9.673	Arable, &c.	695	8.145	Arable.
648	4.383	Arable, &c.	696	21.907	Arable, &c.
649	2.165	Rough pasture, &c.	697	10.765	Arable, road, &c.
650	13.091	Arable and road.	698	1.304	Houses, yards, arable, wood, &c.
651	1.297	Stream.	699	7.940	Arable.
652	6.634	Rough pasture, &c.	700	14.074	Arable and road.
653	2.984	Public road.	701	4.040	Arable.
654	4.756	Arable.	702	4.551	Arable.
655	4.646	Arable.	703	3.971	Arable, &c.
656	6.169	Arable.	704	6.248	Arable, rough pasture, &c.
657	13.374	Arable, &c.	705	2.616	Arable.
658	8.496	Arable, &c.	706	11.056	Arable.
659	6.163	Arable.	707	1.360	Arable.
660	3.313	Arable.	708	6.415	Arable and road.
661	.454	Houses, yards, garden, &c.	709	.275	Houses, yard, and garden.
662	6.185	Arable.	710	7.094	Arable.
663	5.436	Arable.	711	3.027	Arable.
664	17.416	Public road.			
665	4.437	Arable.			
666	4.463	Arable and road.			
667	3.276	Arable.			
668	4.268	Arable.			

No. on Plan.	Area in Acres.	Remarks.	No. on Plan.	Area in Acres.	Remarks.
712	1.933	Arable.	757	.351	House and garden.
713	2.012	Arable.	758	.405	House, yard, garden, and arable.
714	3.220	Arable.			
715	11.960	Arable.	759	11.598	Arable.
716	7.609	Arable.	760	1.710	Public road.
717	2.808	Arable, &c.	761	4.079	Arable.
718	.217	Houses, yard, &c.	762	8.467	Arable.
719	2.994	Arable, &c.	763	.396	Occupation road.
720	5.770	Rough pasture, &c.	764	7.899	Arable.
721	1.997	Arable, &c.	765	26.617	Arable, &c.
722	7.012	Arable, &c.	766	.171	House, yard, and garden.
723	.928	Public road.			
724	9.810	Arable.	767	12.763	Arable, &c.
725	.179	House, yard, and garden.	768	1.054	Arable, &c.
			769	.132	House and garden.
726	4.200	Rough pasture, &c.	770	12.370	Arable.
727	2.463	Arable.	771	8.361	Arable.
728	8.137	Arable, &c.	772	3.599	Arable.
729	6.332	Arable.	773	.271	Rough pasture and road.
730	9.740	Arable.			
731	8.969	Arable.	774	.150	Garden.
732	5.783	Arable.	775	1.021	Houses, yards, and garden.
733	.728	Houses, yards, and garden.	776	8.426	Arable.
734	20.523	Arable.	777	5.682	Arable.
735	8.652	Arable, &c.	778	4.572	Arable.
736	.156	Houses and road.	779	4.417	Public road.
737	1.396	Arable.	780	.885	Houses, yards, gardens, &c.
738	3.193	Arable.			
739	2.206	Arable.	781	.240	Pond.
740	1.819	Arable.	782	.931	Wood.
741	.233	Houses, yard, and garden.	783	.170	House and garden.
			784	8.331	Arable.
742	2.310	Arable.	785	13.819	Arable.
743	2.493	Arable, &c.	786	.317	Occupation road.
744	11.633	Arable, &c.	787	6.281	Arable.
745	.350	Houses, yard, and gardens.	788	4.913	Arable.
			789	6.308	Arable.
746	6.671	Arable.	790	2.713	Arable.
747	.122	Arable.	791	2.590	Arable.
748	1.507	Arable.	792	3.237	Arable, &c.
749	12.619	Arable, &c.	793	.137	House, yard and garden.
750	.643	Houses, yard, garden, and road.	794	6.125	Arable, &c.
			795	13.985	Arable.
751	.114	House, yard, and garden.	796	2.868	Arable.
			797	3.489	Arable, &c.
752	21.643	Arable and road.	798	11.089	Arable.
753	4.714	Arable, &c.	799	11.007	Arable, &c.
754	1.067	Houses, yard, garden, and arable.	800	12.070	Arable, &c.
			801	.754	Houses, yard, gardens, and road.
755	.112	Houses and gardens.			
756	8.028	Arable, &c.			

No. on Plan.	Area in Acres.	Remarks.	No. on Plan.	Area in Acres.	Remarks.
802	·478	Houses, yards, and garden.	848	16·969	Arable.
803	5·917	Arable.	849	14·121	Arable.
804	8·570	Arable.	850	5·559	Arable.
805	11·073	Arable.	851	4·322	Arable.
806	22·641	Arable, &c.	852	·523	Houses, yards, garden, and road.
807	·195	Houses, yard, and garden.	853	8·409	Arable.
808	4·251	Public road.	854	·209	Houses, yards, and garden.
809	8·978	Arable.	855	2·338	Arable.
810	·218	Pond.	856	6·187	Arable.
811	·244	House, yard, and garden.	857	·941	Occupation road.
812	8·293	Arable, &c.	858	·643	Wood.
813	1·125	Arable.	859	2·839	Arable.
814	2·343	Arable, &c.	860	1·147	Occupation road.
815	·798	Houses, yards, gardens, and road.	861	1·517	Houses, wood, and ornamental ground.
816	6·994	Arable.	862	·567	Houses, yards, and garden.
817	13·008	Arable.	863	9·266	Arable.
818	·468	Whins.	864	9·093	Arable.
819	1·134	Public road.	865	8·422	Arable.
820	·184	Houses and gardens.	866	9·136	Arable.
821	5·734	Arable.	867	8·389	Arable.
822	·161	Wood.	868	8·123	Arable.
823	8·874	Arable.	869	21·791	Arable, &c.
824	1·827	Occupation road.	870	·740	Houses, yards, and garden.
825	1·388	Wood.	871	34·479	Arable, &c.
826	3·279	Ornamental ground.	872	8·356	Arable, &c.
827	·294	House, yard, and road.	873	8·080	Arable, &c.
828	1·148	Wood and roads.	874	17·309	Arable.
829	·195	Gardens.	874a	7·537	Arable.
830	5·992	Arable.	875	8·992	Arable.
831	·770	Wood.	876	1·252	Houses, gardens, ornamental ground, &c.
832	1·508	Wood.	877	·058	House and garden.
833	·244	Pond.	878	7·188	Arable, &c.
834	1·677	Houses, yard, and arable.	879	3·558	Arable, &c.
835	8·595	Arable, &c.	880	4·271	Arable, &c.
836	·222	House, yard, garden, and pasture.	881	1·676	Houses, yards, garden, wood, &c.
837	14·898	Arable, &c.	882	4·355	Arable.
838	11·883	Arable.	883	1·210	Public road.
839	11·304	Arable.	884	1·774	Marsh.
840	11·653	Arable, &c.	885	3·573	Arable.
841	9·351	Arable.	886	·407	Pond.
842	10·171	Arable.	886a	13·646	Arable, &c.
843	·146	House and gardens.	887	·116	House and garden.
844	1·276	Occupation road.	888	·191	Pond.
845	9·265	Arable and road.	889	·432	Houses, yards, garden, &c.
846	8·183	Arable and road.			
847	9·997	Arable, road, &c.			

No. on Plan.	Area in Acres.	Remarks.	No. on Plan.	Area in Acres.	Remarks.
890	149.590	Arable, &c.	932	74.186	Rough pasture, moss, &c.
891	24.002	Arable.	933	.970	Arable, &c.
892	14.535	Arable, &c.	934	1.480	Arable.
893	.405	House, yard, and ruins.	935	2.900	Arable.
894	.374	House, yard, and garden.	936	5.794	Arable, &c.
895	1.207	Occupation road.	937	.206	Houses, yards, and gardens.
896	24.280	Arable, &c.	938	5.294	Arable, &c.
897	.202	Wood.	939	.278	House and arable.
898	22.094	Arable.	940	.949	Arable.
899	8.728	Arable.	941	.221	House, yard, and garden.
900	.070	Garden.	942	7.459	Arable, &c.
901	2.657	Arable.	943	5.413	Arable, &c.
902	14.310	Arable.	944	5.387	Arable.
903	11.532	Arable.	945	2.424	Arable.
904	8.623	Arable.	946	9.147	Arable.
905	15.170	Arable, &c.	947	.120	Houses, yard, and garden.
906	33.522	Arable, &c.	948	3.977	Arable, &c.
907	18.893	Arable, &c.	949	6.269	Arable.
908	.175	Waste, &c.	950	13.145	Arable.
909	2.066	Houses, yards, gardens, pasture, arable, &c.	951	.775	Public road.
910	6.039	Arable, &c.	952	.681	Houses, yard, gardens, and road.
911	1.419	Arable.	953	.560	Houses, gardens, and arable.
912	1.188	Arable.	954	3.293	Arable.
913	.176	House, yard, and garden.	955	4.845	Arable, &c.
914	2.120	Arable.	956	.160	Houses, yard, and garden.
915	13.569	Arable, &c.	957	.073	House, yard, & garden.
916	6.572	Arable.	957a	3.194	Public road.
917	1.520	Public road.	958	6.598	Arable.
918	1.233	Arable.	959	8.267	Arable.
919	.237	Arable, house, and garden.	960	.504	Occupation road.
920	3.333	Arable.	961	6.811	Arable, &c.
921	14.986	Arable, &c.	962	12.932	Arable, &c.
922	13.594	Arable.	963	3.310	Arable.
923	.804	Arable.	964	2.640	Arable, house, and garden.
924	2.174	Public road.	965	20.367	Public road.
925	.558	Rough pasture and whins.	966	3.039	Arable, &c.
926	12.834	Arable.	967	2.108	Arable.
927	14.013	Rough pasture and whins.	968	.299	Houses, yards, and garden.
928	.097	House, yard, and gardens.	969	1.307	Arable.
929	6.726	Arable, &c.	970	3.227	Arable, &c.
930	10.449	Arable and rough pasture.	971	2.493	Arable, &c.
931	2.444	Arable, &c.	972	.243	Houses, yard, garden, and grass.

No. on Plan.	Area in Acres.	Remarks.	No. on Plan.	Area in Acres.	Remarks.
973	4.380	Arable, &c.	1014	.229	Houses, garden, road, &c.
974	2.284	Arable.	1015	2.177	Arable.
975	.314	Houses, yard, garden, and road.	1016	4.205	Wood, &c.
976	2.277	Arable, &c.	1017	12.335	Arable, &c.
977	8.256	Arable, &c.	1018	.251	Houses, yard, &c.
978	7.229	Arable.	1019	14.021	Arable.
979	.224	House, yard, and road.	1020	10.682	Arable, &c.
980	.220	Houses, yard, garden, and road.	1021	16.340	Arable, &c.
981	4.610	Arable.	1022	.810	Wood.
982	.442	Houses, yards, garden, &c.	1023	25.039	Wood.
983	.270	Houses, yards, and garden.	1024	6.584	Arable.
984	.357	Houses, yards, and gardens.	1025	6.531	Arable, &c.
985	5.844	Arable.	1026	.313	Houses, yard, garden, and arable.
986	.182	Houses, yard, and gardens.	1027	.061	Pond.
987	.102	House, yard, and garden.	1028	.117	Garden and whins.
988	.193	Houses, yard, and gardens.	1029	3.249	Arable.
989	2.187	Arable, &c.	1030	.140	House and garden.
990	5.416	Arable.	1031	12.010	Arable, &c.
991	7.657	Arable.	1032	.420	Houses, yards, garden, and road.
992	1.411	Rough pasture.	1033	5.478	Arable, &c.
993	6.665	Arable, &c.	1034	7.347	Arable, &c.
994	4.101	Arable.	1035	2.747	Public road.
995	3.780	Arable.	1036	1.659	Wood.
996	2.536	Arable.	1037	8.194	Arable, &c.
997	10.835	Arable, &c.	1038	2.543	Arable.
998	1.635	Arable.	1039	1.663	Arable.
999	.140	Pond.	1040	1.058	Arable.
1000	.320	Rough pasture.	1041	4.648	Arable, &c.
1001	8.272	Arable, &c.	1042	3.947	Arable.
1002	.442	House, yard, arable, road, &c.	1043	8.589	Arable.
1003	4.440	Arable, &c.	1044	12.495	Wood, &c.
1004	4.087	Arable, &c.	1045	.625	Wood and whins.
1005	3.791	Arable.	1046	22.145	Wood.
1006	.301	House, yard, and garden.	1047	7.032	Arable, &c.
1007	2.322	Arable, &c.	1048	.698	Occupation road, &c.
1008	.149	Houses, yard, and garden.	1049	9.411	Arable.
1009	3.517	Arable, &c.	1050	6.875	Arable.
1010	14.375	Arable, &c.	1051	.246	Garden.
1011	.343	Wood.	1052	2.510	Rough pasture.
1012	18.834	Arable, &c.	1053	.784	Houses, yard, and garden.
1013	.082	Pond.	1054	.967	Wood.
			1055	48.968	Arable, &c.
			1056	10.985	Arable, &c.
			1057	9.308	Arable.
			1058	.475	Dam.
			1059	3.857	Wood, stream, &c.
			1060	5.760	Arable.
			1061	8.090	Arable.



No. on Plan.	Area in Acres.	Remarks.	No. on Plan.	Area in Acres.	Remarks.
1062	8·553	Arable.	1108	10·125	Arable.
1063	·290	Occupation road.	1109	1·959	Public road.
1064	8·228	Arable.	1110	1·606	Wood.
1065	3·027	Wood, roads, &c.	1111	·082	Occupation road.
1066	·583	House and ornamental ground.	1112	1·537	Wood.
1067	·498	Garden.	1113	·525	Houses, yards, and gardens.
1068	·915	House, yards, and pasture.	1114	1·165	Houses, yard, garden, arable, &c.
1069	10·594	Arable.	1115	·908	Rough pasture, &c.
1070	4·441	Arable.	1116	4·009	Arable.
1071	24·474	Arable, &c.	1117	4·469	Arable.
1072	·684	Houses, yards, garden, &c.	1118	7·315	Arable.
1073	1·194	Public road.	1119	19·401	Arable.
1074	·449	Houses, yards, and garden.	1120	8·926	Arable and road.
1075	·421	Arable, &c.	1121	1·930	Houses, yards, gardens, &c.
1076	1·100	Arable.	1122	15·054	Arable.
1077	2·310	Arable.	1123	·148	Quarry.
1078	7·729	Arable.	1124	9·418	Arable, &c.
1079	10·287	Arable.	1125	15·687	Arable.
1080	6·304	Arable.	1126	6·232	Arable, &c.
1081	·674	Wood.	1127	1·046	Rough pasture, &c.
1082	13·453	Arable, &c.	1128	·561	Rough pasture, &c.
1083	·230	Wood.	1129	1·310	Arable.
1084	11·447	Arable.	1130	1·682	Rough pasture, &c.
1085	8·163	Arable.	1131	1·294	Rough pasture, &c.
1086	·085	Wood.	1132	19·493	Arable, &c.
1087	5·700	Arable.	1133	·189	Houses, yard, and garden.
1088	1·281	Garden.	1134	·180	Houses, &c.
1089	2·392	Arable.	1135	1·407	Rough pasture, &c.
1090	1·787	Wood, &c.	1136	1·598	Arable, &c.
1091	1·575	Houses, yard, ornamental ground, &c.	1137	·177	House, yard, & garden.
1092	·453	Wood.	1138	2·015	Arable, &c.
1093	11·885	Arable.	1139	2·114	Arable.
1094	7·775	Arable, &c.	1140	2·038	Rough pasture, &c.
1095	5·230	Arable.	1141	5·265	Arable, &c.
1096	2·815	Public road.	1142	3·225	Arable, &c.
1097	6·670	Arable, &c.	1143	·310	Houses, yard, and garden.
1098	·089	Wood.	1144	5·334	Arable.
1099	19·353	Arable.	1145	·176	Houses, yard, and garden.
1100	·201	House, garden, and wood.	1146	6·084	Arable, &c.
1101	2·147	Arable and trees.	1147	·735	Arable.
1102	·278	Wood.	1148	·455	Rough pasture, &c.
1103	·142	Stackyard.	1149	3·898	Arable.
1104	·178	Houses and yard.	1150	5·175	Arable.
1105	·937	Occupation road, &c.	1151	4·096	Arable.
1106	17·417	Wood, &c.	1152	·328	Houses, yards, and gardens.
1107	6·230	Arable.			

No. on Plan.	Area in Acres.	Remarks.	No. on Plan.	Area in Acres.	Remarks.
1153	8·600	Arable, &c.	1201	18·044	Arable, &c.
1154	1·930	Arable.	1202	9·953	Arable.
1155	13·316	Wood.	1203	17·987	Arable, &c.
1156	4·496	Arable.	1204	12·050	Arable, &c.
1157	5·441	Arable, &c.	1205	·622	Occupation road.
1158	4·393	Arable, &c.	1206	4·514	Wood.
1159	5·722	Arable.	1207	·280	House and rough pasture.
1160	1·214	Rough pasture, &c.	1208	14·642	Arable.
1161	3·617	Arable, &c.	1209	·120	Houses, yard, and gardens.
1162	·067	House, yard, and garden.	1210	·556	Houses, yards, &c.
1163	·314	Arable, &c.	1211	18·716	Arable.
1164	·504	Arable, &c.	1212	13·339	Arable.
1165	·816	Arable, &c.	1213	21·046	Arable.
1166	·307	Arable, &c.	1214	·160	Rough pasture and road.
1167	2·995	Arable.	1215	23·726	Arable.
1168	·148	House, garden, &c.	1216	·096	Pool.
1169	1·004	Arable.	1217	27·765	Arable.
1170	2·872	Arable.	1218	7·767	Arable.
1171	·206	Arable.	1219	10·981	Arable.
1172	·210	Arable.	1220	4·829	Arable.
1173	·252	Houses, garden, &c.	1221	16·157	Arable.
1174	3·835	Arable, &c.	1222	7·766	Arable.
1175	6·674	Arable.	1223	8·614	Arable and road.
1176	·484	Houses, yards, gardens, &c.	1224	3·523	Arable.
1177	12·545	Arable.	1225	·404	Houses, yards, gardens, and road.
1178	12·506	Arable.	1226	13·582	Arable.
1179	2·103	Public road.	1227	11·981	Arable.
1180	2·069	Wood.	1228	8·500	Arable.
1181	1·027	Pasture, road, and stream.	1229	1·146	Arable, &c.
1182	6·313	Arable.	1230	1·114	Rough pasture, &c.
1183	1·220	Arable.	1231	·597	Dam.
1184	·808	Rough pasture.	1232	23·294	Arable.
1185	·518	Arable.	1233	6·587	Arable.
1186	·661	Arable.	1234	·681	Houses and yards.
1187	1·388	Rough pasture, &c.	1235	8·582	Arable, &c.
1188	·539	Arable.	1236	5·969	Arable.
1189	5·465	Arable.	1237	15·723	Arable.
1190	·058	House and yard.	1238	·281	Wood and slope.
1191	·233	Dam.	1239	14·028	Arable.
1192	9·796	Arable, &c.	1240	8·786	Arable.
1193	24·394	Arable.	1241	·284	Occupation road.
1194	·203	Stream and dam.	1242	9·153	Arable.
1195	6·189	Arable, &c.	1243	18·907	Arable.
1196	1·145	Houses, yards, gardens, road, &c.	1244	·418	Houses, grass, gardens, &c.
1197	·104	House and garden.	1245	·849	Occupation road.
1198	9·196	Rough pasture, &c.	1246	1·207	Rough pasture.
1199	·593	Arable.	1247	12·005	Arable.
1200	·109	House and garden.			

No. on Plan.	Area in Acres.	Remarks.	No. on Plan.	Area in Acres.	Remarks.
1248	11·553	Arable.	1295	4·111	Wood, roads, &c.
1249	14·978	Arable.	1296	·781	Garden.
1250	11·059	Arable.	1297	·125	Dam.
1250a	7·278	Arable.	1298	1·712	Houses, ornamental ground, &c.
1251	·113	Occupation road.	1299	·207	House, grass, rough pasture, &c.
1252	8·278	Arable, &c.	1300	1·626	Arable.
1253	18·016	Arable.	1301	5·299	Arable.
1254	15·258	Arable.	1302	·830	Houses, yards, &c.
1255	12·178	Arable.	1303	11·309	Arable.
1256	13·425	Arable, &c.	1304	5·676	Arable.
1257	10·093	Arable, &c.	1305	4·627	Arable, &c.
1258	3·784	Arable.	1306	3·486	Arable, &c.
1259	13·634	Arable.	1307	7·260	Arable, &c.
1260	·079	House and yard.	1308	·120	House, yard, &c.
1261	5·266	Arable.	1309	17·320	Arable, &c.
1262	30·650	Arable.	1310	1·017	Houses, yard, garden, arable, and road.
1263	18·451	Arable.	1311	16·469	Arable.
1264	45·515	Arable, &c.	1312	17·102	Arable.
1265	15·107	Arable.	1313	15·275	Arable.
1266	1·663	Houses, yard, road, pond, &c.	1314	14·026	Arable, &c.
1267	10·307	Arable.	1315	1017·136	Rough pasture, whins, sand, streams, &c.
1268	11·084	Arable.	1316	492·838	Foreshore.
1269	1·913	Houses, yard, garden, road, &c.	1317	5·944	Arable.
1270	12·675	Arable.	1318	8·504	Arable and road.
1271	8·901	Arable.	1319	2·819	Arable.
1272	20·599	Arable.	1320	5·340	Arable, &c.
1273	·534	Pasture.	1321	1·716	Arable, &c.
1274	14·883	Arable.	1322	·204	House, garden, &c.
1275	4·324	Arable.	1323	5·401	Arable, &c.
1276	23·633	Public road.	1324	·152	House and garden.
1277	·824	Houses, yards, gardens, pasture, &c.	1325	3·016	Arable, &c.
1278	·348	Pond.	1326	·828	Arable.
1279	2·665	Houses, yard, gardens, arable, &c.	1327	16·330	Rough pasture and moss.
1280	1·683	Arable.	1328	68·173	Rough pasture and moss.
1281	8·931	Arable.	1329	2·553	Rough pasture.
1282	11·266	Arable.	1330	·119	House, yard, and garden.
1283	1·795	Occupation road.	1331	1·184	Arable.
1284	6·264	Arable.	1332	·863	Arable.
1285	4·314	Arable.	1333	1·201	Arable and road.
1286	·491	Wood.	1334	1·969	Rough pasture and road.
1287	11·987	Arable.	1335	1·516	Rough pasture.
1288	·124	Garden.	1336	1·045	Arable and road.
1289	1·661	Wood, &c.	1337	1·527	Public road.
1290	7·189	Ornamental pasture.	1338	·533	Arable and road.
1291	·725	Wood.			
1292	5·770	Ornamental pasture.			
1293	4·637	Ornamental pasture.			
1294	·411	Pasture.			

No. on Plan.	Area in Acres.	Remarks.	No. on Plan.	Area in Acres.	Remarks.
1339	·065	House and gardens.	1386	11·138	Arable.
1340	1·293	Rough pasture.	1387	11·824	Arable.
1341	6·158	Arable and roads.	1388	8·564	Arable, &c.
1342	3·016	Rough pasture.	1389	·378	Rough pasture and whins.
1343	11·287	Arable, &c.	1390	·585	Rough pasture and road.
1344	4·171	Arable.	1391	6·691	Arable.
1345	·310	Houses, yards, and garden.	1392	7·534	Arable.
1346	11·591	Arable.	1393	13·297	Arable.
1347	2·867	Arable.	1394	·225	House, garden, &c.
1348	2·613	Arable.	1395	8·318	Arable.
1349	11·390	Arable, &c.	1396	·201	House, yard, garden, and road.
1350	·247	Houses, yard, and garden.	1397	·812	Arable.
1351	·449	Rough pasture, &c.	1398	2·571	Arable, &c.
1352	10·481	Arable.	1399	20·063	Arable, &c.
1353	6·768	Arable.	1400	10·980	Arable, &c.
1354	5·075	Arable.	1401	13·602	Arable.
1355	5·237	Arable.	1402	4·831	Arable.
1356	1·446	Public road.	1403	·834	Houses, yards, gardens, &c.
1357	4·795	Arable, &c.	1404	17·795	Arable, &c.
1358	4·466	Arable.	1405	5·957	Arable, &c.
1359	·263	Occupation road.	1406	·905	Wood.
1360	5·195	Arable.	1407	·237	House, yards, and garden.
1361	7·035	Arable.	1408	11·874	Arable.
1361a	1·764	Occupation road.	1409	10·316	Arable, &c.
1362	7·086	Arable, &c.	1410	14·136	Arable, &c.
1363	4·024	Rough pasture, &c.	1411	·163	Houses, yards, garden, and road.
1364	11·681	Arable, &c.	1412	·072	Dam.
1365	7·918	Arable.	1413	5·780	Arable.
1366	2·345	Arable.	1414	13·622	Arable, &c.
1367	10·098	Arable.	1415	13·390	Arable, &c.
1368	12·108	Arable, &c.	1416	3·407	Public road.
1369	1·038	Houses, yards, garden, &c.	1417	5·724	Arable.
1370	7·607	Arable, &c.	1418	2·119	Rough pasture and whins.
1371	9·329	Arable.	1419	·749	Houses, yards, gardens, and road.
1372	4·551	Arable, &c.	1420	4·321	Arable.
1373	39·067	Rough pasture, &c.	1421	1·153	Public road.
1374	3·709	Arable, &c.	1422	7·908	Arable.
1375	3·497	Arable.	1423	4·161	Rough pasture, &c.
1376	7·366	Arable.	1424	1·548	Arable.
1377	7·961	Arable, &c.	1425	3·424	Arable.
1378	7·280	Arable.	1426	9·598	Arable, &c.
1379	4·560	Arable.	1427	1·189	Arable.
1380	22·779	Arable, &c.	1428	·369	Arable.
1381	8·747	Arable.	1429	·923	Waste, &c.
1382	8·724	Arable.			
1383	3·241	Arable.			
1384	11·259	Arable.			
1385	1·098	Houses, yards, gardens, &c.			

No. on Plan.	Area in Acres.	Remarks.	No. on Plan.	Area in Acres.	Remarks.
1430	·183	Arable.	1474	·549	Houses, yards, and gardens.
1431	2·673	Arable.	1475	10·597	Arable.
1432	34·229	Arable, &c.	1476	13·141	Arable.
1433	4·491	Arable.	1477	·187	Wood.
1434	·159	Dam.	1478	11·223	Arable.
1435	·258	Houses and yard.	1479	·161	Wood.
1436	·107	House, yard, and garden.	1480	1·363	Wood and stream.
1437	13·785	Arable, &c.	1481	·301	Wood.
1438	·153	Houses and garden.	1482	·432	Wood.
1439	10·175	Arable.	1483	2·128	Marsh and rough pasture.
1440	6·544	Arable.	1484	1·246	Pond.
1441	·191	Arable, &c.	1485	·128	Wood.
1442	·403	Arable.	1486	8·386	Arable.
1443	1·183	Houses, yards, gardens, &c.	1487	5·482	Arable.
1444	·770	Public road.	1488	2·373	Wood.
1445	·352	Houses, yard, and gardens.	1489	21·683	Arable.
1446	14·124	Arable, &c.	1490	·748	Pasture.
1447	8·031	Rough pasture, &c.	1491	·162	Pond.
1448	·886	Arable.	1492	21·467	Arable.
1449	·597	Houses, yards, and garden.	1493	·085	Pond.
1450	5·275	Arable.	1494	12·791	Arable, &c.
1451	1·064	Arable, &c.	1495	12·393	Arable.
1452	·140	House, yard, &c.	1496	·245	Occupation road.
1453	9·060	Arable and road.	1497	·239	Wood.
1454	4·198	Arable, &c.	1498	·658	House, rough pasture, &c.
1455	52·177	Arable, &c.	1499	·190	Arable and garden.
1456	·097	Houses, yard, and gardens.	1500	3·474	Arable, &c.
1457	4·792	Arable, &c.	1501	1·905	Arable, &c.
1458	26·994	Arable.	1502	·728	Wood and stream.
1459	·706	Wood.	1503	·361	Wood, &c.
1460	·765	Arable and house.	1504	·879	Arable, &c.
1461	·388	Rough pasture, &c.	1505	·124	Garden.
1462	·493	Houses, yard, and garden.	1506	1·630	Houses, yards, garden, arable, &c.
1463	1·732	Arable.	1507	·954	Occupation road.
1464	6·877	Arable.	1508	7·588	Arable.
1465	8·048	Arable.	1509	9·059	Arable.
1466	22·178	Arable, &c.	1510	1·667	Wood.
1467	8·879	Arable.	1511	3·435	Arable.
1468	2·191	Public road.	1512	14·673	Arable.
1469	1·117	Wood.	1513	·135	Garden.
1470	·487	House, yard, garden, and arable.	1514	·914	Wood, &c.
1471	9·375	Arable.	1515	1·272	House, yard, garden, and ornamental ground.
1472	6·218	Arable.	1516	·138	Garden.
1473	·123	Dam.	1517	·236	Wood.
			1518	2·238	Wood.

No. on Plan.	Area in Acres.	Remarks.	No. on Plan.	Area in Acres.	Remarks.
1519	·456	Arable.	1564	·261	Houses, yards, and gardens.
1520	·347	Houses, yard, and gardens.	1565	7·348	Rough pasture, &c.
1521	·056	Houses and garden.	1566	13·187	Arable, &c.
1522	8·264	Arable, &c.	1567	2·279	Rough pasture, whins, and marsh.
1523	·128	House and garden.	1568	28·245	Arable and road.
1524	·859	Arable and house.	1569	3·452	Rough pasture, &c.
1525	2·834	Wood.	1570	12·903	Arable, &c.
1526	3·691	Arable, &c.	1571	·362	Houses, yards, and garden.
1527	·806	Rough pasture, &c.	1572	9·320	Arable.
1528	13·200	Wood, &c.	1573	2·168	Rough pasture and whins.
1529	·566	Pasture, &c.	1574	7·714	Arable.
1530	12·478	Rough pasture, &c.	1575	13·775	Arable.
1531	6·252	Arable, &c.	1576	8·436	Arable.
1532	3·457	Public road.	1577	6·918	Arable.
1533	1·092	Wood.	1578	8·510	Arable, &c.
1534	6·014	Arable.	1579	19·882	Arable.
1535	27·033	Arable, &c.	1580	17·539	Arable.
1536	7·131	Arable, &c.	1581	29·412	Arable, &c.
1537	·446	Rough pasture & road.	1582	10·139	Rough pasture and whins.
1538	3·980	Wood.	1583	3·095	Arable.
1539	29·339	Arable, &c.	1584	·318	Houses and pasture.
1540	3·237	Wood.	1585	1·153	Arable.
1541	1·486	Wood.	1586	1·102	Houses, yards, and road.
1542	12·669	Arable, &c.	1587	·165	House, yard, and road.
1543	17·586	Arable.	1588	41·393	Arable, &c.
1544	33·192	Arable.	1589	·121	Mill lade.
1545	22·131	Arable.	1590	1·124	Pasture and slope.
1546	20·432	Arable.	1591	·869	Pasture, slope, and road.
1547	12·638	Arable.	1592	·249	Houses and yard.
1548	7·671	Arable.	1593	·182	Nursery (willow).
1549	10·177	Rough pasture, &c.	1594	23·564	Arable, &c.
1550	2·598	Arable.	1595	24·315	Arable.
1551	2·556	Pasture.	1596	15·784	Arable.
1552	26·616	Arable.	1597	·582	Arable.
1553	1·060	Houses, yards, arable, and road.	1598	12·083	Arable.
1554	·499	Ornamental pasture.	1599	·125	Garden.
1555	·386	Wood, road, and slope.	1600	·141	Houses and gardens.
1556	·823	Ornamental pasture and garden.	1601	7·984	Arable.
1557	·850	Pasture.	1602	4·119	Arable and road.
1558	·092	Mill lade.	1603	4·476	Arable.
1559	1·760	Rough pasture and slope.	1604	5·936	Arable.
1560	17·545	Arable.	1605	8·343	Arable.
1561	2·995	Rough pasture, whins, and slope.	1606	·990	Houses, yards, wood, road, &c.
1562	3·179	Rough pasture and whins.			
1563	1·800	Pasture, rough pasture, and slope.			

No on Plan.	Area in Acres.	Remarks.	No. on Plan.	Area in Acres.	Remarks.
1607	·510	Arable.	1653	·341	Houses, garden, and rough pasture.
1608	·341	Arable.			
1609	7·182	Arable.	1654	6·599	Arable.
1610	2·166	Arable.	1655	14·598	Arable.
1611	15·987	Arable, &c.	1656	6·482	Arable.
1612	·440	House, gardens, and waste.	1657	·096	Stackyard.
1613	1·803	Arable, &c.	1658	·659	Houses, yards, and garden.
1614	1·835	Occupation road.	1659	3·524	Arable, &c.
1615	·280	Wood.	1660	4·709	Arable.
1616	11·297	Arable.	1661	10·943	Arable and road.
1617	1·352	Arable, &c.	1662	6·405	Rough pasture, &c.
1618	4·782	Arable.	1663	13·890	Arable, &c.
1619	8·030	Arable, &c.	1664	·736	House, yard, garden, and arable.
1620	6·791	Arable, &c.			
1621	8·842	Arable, &c.	1665	12·330	Arable.
1622	23·974	Arable, &c.	1666	5·630	Arable.
1623	15·503	Arable, &c.	1667	·211	Houses, yards, &c.
1624	1·981	Arable.	1668	7·345	Arable, &c.
1625	·213	Houses, yard, and garden.	1669	5·355	Arable, &c.
1626	·807	Wood.	1670	7·212	Arable, &c.
1627	5·098	Arable.	1671	4·128	Arable.
1628	·883	Wood.	1672	1·428	Arable.
1629	2·099	Arable, &c.	1673	·100	Houses, yard, and garden.
1630	1·282	Arable.	1674	2·318	Arable.
1631	·515	Arable.	1675	3·794	Arable, &c.
1632	3·551	Arable, &c.	1676	·211	Houses, yard, and garden.
1633	3·921	Arable, &c.			
1634	22·173	Arable.	1677	22·337	Arable, &c.
1635	18·802	Arable.	1678	3·857	Arable.
1636	·950	Houses, yards, gardens, arable, &c.	1679	6·181	Rough pasture and whins.
1637	·595	Stackyard, &c.	1680	16·087	Arable.
1638	·188	Arable, &c.	1681	14·085	Arable, &c.
1639	·214	Garden and willows.	1682	6·078	Arable.
1640	·475	Pond.	1683	8·707	Rough pasture, &c.
1641	·165	Rough pasture and road.	1684	13·864	Arable, rough pasture, &c.
1642	15·534	Arable and road.	1685	6·646	Arable, rough pasture, &c.
1643	4·308	Arable.			
1644	16·757	Arable and road.	1686	1·010	Houses, yards, garden, road, &c.
1645	17·419	Arable, &c.			
1646	23·773	Arable.	1687	10·368	Arable, &c.
1647	3·289	Occupation road.	1688	8·359	Arable, &c.
1648	20·238	Arable and rough pasture.	1689	·721	Rough pasture, &c.
1649	1·639	Rough pasture, &c.	1690	5·507	Arable.
1650	2·010	Rough pasture, arable, &c.	1691	6·794	Arable.
			1692	·374	Rough pasture.
			1693	6·664	Arable.
1651	4·127	Arable.	1694	1·826	Arable.
1652	2·920	Arable.	1695	26·517	Arable.

## PARISH OF BELHELVIE.

No. on Plan.	Area in Acres.	Remarks.	No. on Plan.	Area in Acres.	Remarks.
1696	18.732	Arable and road.	1700	.654	Houses, yards, and garden.
1697	.086	Garden.	1701	30.636	Arable, &c.
1698	.143	Garden.			
1699	.185	Pool.			
				<u>12685.402</u>	

RECAPITULATION.

---

12027.328	Land.
156.378	Public roads.
492.838	Foreshore.
8.858	Water.
<u>12685.402</u>	Total area of the Parish of Belhelvie in the County of Aberdeen.



# INDEX TO PLACES

IN THE

## PARISH OF BELHELVIE.

### COUNTY OF ABERDEEN.

Name of Place.	No. of Sheet.		Descriptive Remarks.
	6-inch scale.	25·344-inch scale.	
Ardo House - - -	LVI.	6	A mansion
Ardo Croft - - -	"	7	
Beautyhill - - -	"	6	A cottage.
Boghead - - -	"	8	A farmsteading.
Broomhillock - - -	"	10	A crofter's residence.
Belseamphie - - -	"	"	A farmsteading.
Bruntlandpark - - -	"	"	A farmsteading.
Braehad - - -	"	15	A farmsteading.
Backhill of Overhill - - -	"	11	Two farmsteadings.
Bridgeton - - -	"	12	A cottage.
Blaintor - - -	"	"	
Bogside - - -	"	14	A crofter's residence.
Backhill - - -	"	15	A farmsteading.
Bridlefolds - - -	"	"	A farmsteading.
Balmedie House - - -	"	16	A mansion.
Bridgefoot (P. H.) - - -	"	"	A farmsteading, &c.
Burnside - - -	"	15	A farmsteading.
Balmedie - - -	"	"	A farmsteading.
Belhelvie Lodge - - -	"	"	A mansion.
Belhelvie - - -	"	"	Parish village.
Braehad - - -	LXVI.	2	A farmsteading.
Braeside - - -	"	3	A farmsteading.
Broomhill - - -	"	4	A cottage.
Butterywalls - - -	"	7	A farmsteading.
Blackdog - - -	"	8	A farmsteading.
Blackdog Croft - - -	"	"	
Cannahars - - -	LVI.	6	A farmsteading.
Cothill - - -	"	8	A farmsteading.
Cowhill - - -	"	"	Cottages.
Cross-stone - - -	"	"	A farmsteading.
Causeyend - - -	"	11	A farmsteading.
Chanceinn - - -	"	"	A farmsteading.
Causeyend - - -	"	14	A crofter's residence.
Cairntaek - - -	"	15	A farmsteading.
Coastguard Station - - -	LVII.	5	Cottages.
Campla - - -	LXVI.	7	A cottage.
Darrabill - - -	LVI.	3	A farmsteading.
Dambræe - - -	"	8	A farmsteading.
Delfrigs - - -	"	"	A cottage.
Dams - - -	"	10	A farmsteading.

Name of Place.	No. of Sheet.		Descriptive Remarks.
	6-inch scale.	25·344-inch scale.	
Denhead Croft	LVI.	11	
Damhead	"	12	A farmsteading.
Drumhead	"	"	A farmsteading.
Drumhead Croft	"	"	
Dykenook	"	16	A farmsteading.
Denhead	LXVI.	2	A farmsteading.
Denhead	"	3	A farmsteading.
Denside	"	8	A cottage.
East Middlemuir	LVI.	7	A farmsteading.
East Lodge	"	"	A dwelling house.
East Cothill	"	8	A farmsteading.
Easter Craigie	"	10	A farmsteading.
Eggie	"	16	A farmsteading.
Edgehill	LXVI.	3	A cottage.
Fife	"	8	A farmsteading.
Gateside	LVI.	3	A farmsteading.
Greenenden	"	11	A farmsteading.
Greenenden Croft	"	"	
Gourdyburn	LXVI.	3	A farmsteading.
Gourdyburn Croft	"	"	
Gourdyburn	"	"	A farmsteading.
Hill of Ardo	LVI.	3	A farmsteading.
Hillhead of Cannahars	"	6	A crofter's residence.
Hillhead of Westeraigie	"	10	Two farmsteadings.
Home Farm	"	8	Of Menie House.
Hardhead	"	"	A crofter's residence.
Hill of Menie Inn	"	"	A farm house, &c.
Hillhead	"	10	A farmsteading.
Howlands	"	11	A farmsteading.
Hill of Keir	"	"	Farmsteadings.
Hassaeks Croft	"	"	
Hillhead of Whitecairns	"	14	A farmsteading.
Hillhead	"	"	A farmsteading.
Home Farm	"	16	Of Balmedie House.
Hatterseat	LVII.	5	A farmsteading.
Hillhead	LXVI.	2	A farmsteading.
Hatton	"	4	A farmsteading.
Hareburn	"	7	A cottage.
Ironcives	LVI.	2	A farmsteading.
Keir	"	16	A farmsteading.
Kirkhill	LXVI.	3	A cottage.
Laighs of Caunahars	LVI.	6	Two farmsteadings.
Little Craigie	"	10	A cottage.
Longdrum	"	14	Two dwelling houses.
Little Tarn	"	15	A crofter's residence.
Little Eggie	"	16	A farmsteading.
Leyton	LVII.	5	A farmsteading.
Laingsat	LXVI.	7	A farmsteading.
Mill of Ardo (corn)	LVI.	3	
Middle Ardo	"	7	A farmsteading.

Name of Place.	No. of Sheet.		Descriptive Remarks.
	6-inch scale.	25·344-inch scale.	
Middle Ardo Croft - - -	LVI.	7	
Middlemuir Croft - - -	"	"	
Middlemuir House - - -	"	"	A mansion.
Menie House - - -	"	8	A mansion.
Moss-side - - -	"	"	A crofter's residence.
Mains of Shiels - - -	"	11	A farmsteading.
Moss-side - - -	"	"	A farmsteading.
Mains of Orrock - - -	"	12	A farmsteading.
Mill of Blairton (corn) - - -	"	"	
Mains of Orrock Croft - - -	"	"	
Mosshead - - -	"	14	A crofter's residence.
Moss-side - - -	"	"	A crofter's residence.
Meadowbank - - -	"	15	A dwelling house.
Mill of Menie - - -	LVII.	5	A farmsteading.
Muirton - - -	LXVI.	3	A farmsteading.
Milltown - - -	"	"	A farmsteading & corn mill.
Middletown - - -	"	"	A farmsteading.
Millden - - -	"	4	A farmsteading.
Middleton - - -	"	7	A farmsteading.
Middlefield - - -	"	8	A farmsteading.
Newton - - -	LVI.	6	A farmsteading.
Newton - - -	"	8	A farmsteading.
North Orrock - - -	"	12	A farmsteading.
Netherton - - -	"	"	A dwelling house.
Newton of Meadowbank - - -	"	15	A farmsteading.
Newtonhill - - -	LXVI.	3	A farmsteading.
Newtonhill - - -	"	7	A farmsteading.
Overhill - - -	LVI.	15	A farmsteading.
Orrock House - - -	"	12	
Overhill Croft - - -	"	15	
Parkseat - - -	"	11	A farmsteading.
Pettens Croft - - -	"	12	Two cottages.
Pettens - - -	"	"	A farmsteading.
Park of Balmedie - - -	"	15	A farmsteading.
Plodhill - - -	LXVI.	3	A cottage.
Pottertown Mains - - -	"	"	A farmsteading.
Pottertown House - - -	"	"	A mansion.
Rocks of Balmedie - - -	LVI.	15	Cottages.
Roadside - - -	"	14	A crofter's residence.
Smiddyburn Croft - - -	"	7	
Smiddyburn - - -	"	"	A farmsteading.
Stoneyards - - -	"	8	A farmsteading.
Snarleshow - - -	"	"	A farmsteading.
Sparcraigs - - -	"	11	A farmsteading.
Shiels - - -	"	"	Houses.
Stirlinghillock - - -	"	"	A farmsteading.
South Orrock - - -	"	12	A farmsteading.
South Folds - - -	"	16	A crofter's residence.
Sparhillock - - -	LXVI.	3	A crofter's residence.
Upper Denhead - - -	LVI.	14	A farmsteading.

## INDEX TO PLACES.

Name of Place.	No. of Sheet.		Descriptive Remarks.
	6-inch scale.	25·344-inch scale.	
West Cannahars - -	LVI.	6	A farmsteading.
Westercraigie Croft - - -	”	”	A crofter's residence.
West Lodge - - -	”	”	A farmsteading.
Wardhillock - - -	”	”	Houses.
Westfield - - -	”	7	A farmsteading.
Westburn - - -	”	”	Houses.
Wester Craigie - - -	”	10	A farmsteading.
Wateryslacks - - -	”	15	A farmsteading.
Westburn Croft - - -	”	11	A farmsteading.
Whitehills - - -	”	”	Dwelling houses.
Whitecairns - - -	”	14	A farmsteading.
Westhills - - -	”	15	A farmsteading.
Woodend Cottage - - -	LXVI.	3	A farmsteading.
Wester Hatton - - -	”	4	A farmsteading.

LONDON:

Printed by GEORGE E. EYRE and WILLIAM SPOTTISWOODE,  
Printers to the Queen's most Excellent Majesty.

For Her Majesty's Stationery Office.

27

ORDNANCE SURVEY OF SCOTLAND.

---

BOOK OF REFERENCE TO THE PLAN  
OF THE  
PARISH OF BENDOCHEY,  
IN THE  
COUNTY OF PERTH,  
CONTAINING 9529·683 ACRES.

---

COLONEL SIR HENRY JAMES, R.E., F.R.S., M.R.I.A., F.G.S., &c.,  
SUPERINTENDENT OF THE SURVEY.



LONDON:  
PRINTED BY GEORGE E. EYRE AND WILLIAM SPOTTISWOODE,  
PRINTERS TO THE QUEEN'S MOST EXCELLENT MAJESTY.  
FOR HER MAJESTY'S STATIONERY OFFICE.

1865.

*Price Two Shillings.*

THE UNITED STATES GOVERNMENT

DEPARTMENT OF THE INTERIOR

BUREAU OF LAND MANAGEMENT

WASHINGTON, D. C.

[7142-50 8/65]



he  
ely  
to

ch

c.

n-

.

n-

le

he

es

√

r

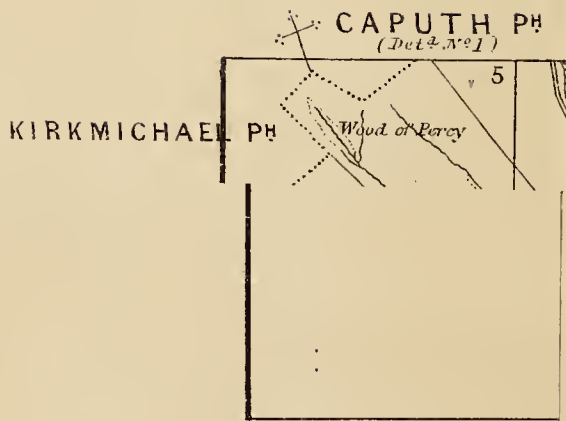
r

t

7.  
7.  
7.  
7.  
7.

e

F





## EXPLANATORY REMARKS.

---

The scale of the Parish Plans is the 1-2500th of the actual length on the ground, and is equal to 25·344 inches to a mile, which is very approximately equal to one square inch to one acre, the square of 1·0018 inch being equal to one acre.

The length of each sheet is  $1\frac{1}{2}$  miles, and the width 1 mile, the area of each sheet is therefore 960 acres.

Each enclosure has a reference number to the area which is given in this Book.

The Braces (*f*) on the plans are to indicate that the spaces so braced are included under the same reference number.

The Altitudes in feet above the Mean Level of the Sea are written thus—31·4.

The Scale of the Plans of the County is 6 inches to a mile, and each sheet contains the same area as 16 sheets of the Parish Plans. There is therefore a double reference number to each sheet, as VI. 9., the Roman Numerals referring to the County Plans, the Arabic Figures to the Parish Plans.

The following are the characters employed on the Ordnance Plans on the Scales of 1-2500, and 6 inches to a mile :—

County Names .....	<b>C</b>		Hundreds or Wards .....	<b>W</b>
Parishes .....	<b>P</b>		Townships .....	<b>T</b>
Extra Parochial.....	<b>E</b>		Division of Townships .....	<b>T</b>

Antiquities .....		{ ROMAN Druidical or Saxon Norman or Subsequent
-------------------	--	---

The descriptions of the boundaries are shown by the following initials :—

Centre of Stream .....	<i>C.S.</i>		Centre of Fence .....	<i>C.F.</i>
Centre of Road .....	<i>C.R.</i>		Top of Cop .....	<i>T.C.</i>
Side of Stream or Drain ...	<i>S.S.</i> or <i>S.D.</i>		Centre of Wall .....	<i>C.W.</i>
Root of Hedge .....	<i>R.H.</i>		Defaced .....	<i>Def.</i>
Face of Wall.....	<i>F.W.</i>		Track of Stream.....	<i>T.S.</i>
Undefined.....				<i>Und.</i>

Where a change occurs in the boundaries, the symbol [o—o] is used to show the part at which the change takes place.

N.B.—To convert Decimal Fractions of an Acre into Roods and Perches, multiply the decimal first by 4 and then by 40, preserving the same number of decimals in the product.

Examples—			Acres.				Acres.
			633'357				527'013
			4				4
			-----				-----
			1·428				·052
			40				40
			-----				-----
A.	R.	P.		A.	R.	P.	
633	1	17	17'120	527	0	2	2'080

TABLE									
FOR CONVERTING DECIMAL PARTS OF AN ACRE INTO ROODS AND PERCHES									
Perch.	0 Rood.	1 Rood.	2 Roods.	3 Roods.	Perch.	0 Rood.	1 Rood.	2 Roods.	3 Roods.
0	·000	·250	·500	·750	21	·131	·381	·631	·881
1	·006	·256	·506	·756	22	·137	·387	·637	·887
2	·012	·262	·512	·762	23	·144	·394	·644	·894
3	·019	·269	·519	·769	24	·150	·400	·650	·900
4	·025	·275	·525	·775	25	·156	·406	·656	·906
5	·031	·281	·531	·781	26	·162	·412	·662	·912
6	·037	·287	·537	·787	27	·169	·419	·669	·919
7	·044	·294	·544	·794	28	·175	·425	·675	·925
8	·050	·300	·550	·800	29	·181	·431	·681	·931
9	·056	·306	·556	·806	30	·187	·437	·687	·937
10	·062	·312	·562	·812	31	·194	·444	·694	·944
11	·069	·319	·569	·819	32	·200	·450	·700	·950
12	·075	·325	·575	·825	33	·206	·456	·706	·956
13	·081	·331	·581	·831	34	·212	·462	·712	·962
14	·087	·337	·587	·837	35	·219	·469	·719	·969
15	·094	·344	·594	·844	36	·225	·475	·725	·975
16	·100	·350	·600	·850	37	·231	·481	·731	·981
17	·106	·356	·606	·856	38	·237	·487	·737	·987
18	·112	·362	·612	·862	39	·244	·494	·744	·994
19	·119	·369	·619	·869	40	·250	·500	·750	1·000
20	·125	·375	·625	·875					

# PARISH OF BENDOCHEY,

IN THE

## COUNTY OF PERTH.

No. on Plan.	Area in Acres.	Remarks.	No. on Plan.	Area in Acres.	Remarks.
				350·881	<i>Brought forward.</i>
1	·629	Wood, whins, &c.	36	·077	Wood.
2	·292	Arable.	37	·234	Wood.
3	5·297	Wood.	38	·239	Wood.
4	7·933	Arable.	39	6·839	Arable.
5	·006	House.	40	9·829	Arable.
6	·322	Houses, garden, &c. (Hilloek of East Tullyfergus).	41	12·560	Arable.
			42	20·211	Arable.
7	7·998	Arable.	43	2·220	Arable.
8	·471	Rough pasture.	44	17·098	Arable.
9	5·359	Wood.	45	·484	Wood.
10	24·104	Arable.	46	·075	Wood.
11	28·636	Arable.	47	1·010	Parish road.
12	13·951	Rough pasture, rocks, &c.	48	1·527	Offices, garden, &c.
13	·638	Wood.	49	·642	House, ornamental ground, &c. (East Tullyfergus).
14	·118	Ocupation road (half of).	50	3·116	Ornamental ground.
15	14·161	Arable.	51	·458	Ocupation road.
16	·039	Wood.	52	24·359	Arable.
17	6·268	Arable.	53	22·852	Arable.
18	·183	Wood.	54	·381	Rough pasture.
19	·196	Wood.	55	·785	Wood.
20	·012	Wood.	56	3·404	Wood.
21	1·507	Loch (Glendams, part of).	57	·455	Rough pasture.
22	19·142	Rough pasture.	58	1·884	Arable, mill lade, &c.
23	52·379	Wood.	59	·187	Houses, &c. (Tullyfergus saw-mill).
24	59·891	Rough pasture, slope, &c.	60	14·762	Arable.
25	·190	Rough pasture.	61	·020	Wood.
26	15·002	Arable.	62	10·504	Arable.
27	23·342	Arable.	63	2·385	Public road.
28	2·185	Wood.	64	14·152	Arable.
29	2·897	Wood.	65	13·677	Arable.
30	26·859	Arable.	66	7·970	Arable.
31	·480	Wood.	67	·102	House and garden.
32	1·460	Burn of Alyth (half of).	68	·987	Offices, &c. (West Tullyfergus, part of).
33	·192	Rough pasture.	69	·755	Homstead, garden, &c. (West Tullyfergus, part of).
34	9·978	Arable.			
35	18·764	Arable.	70	6·765	Parish road.
	350·881	<i>Carried forward.</i>		553·886	<i>Carried forward.</i>

## PARISH OF BENDOCHY.

No. on Plan.	Area in Acres.	Remarks.	No. on Plan.	Area in Acres.	Remarks.
	553·886	<i>Brought forward.</i>		833·906	<i>Brought forward.</i>
71	7·168	Arable.	118	·245	House, garden, &c. (Peggyfield).
72	5·692	Arable.	119	4·428	Arable.
73	7·576	Arable.	120	15·516	Arable.
74	17·023	Arable.	121	13·079	Arable.
75	14·145	Arable.	122	·119	House and garden.
76	·468	Rough pasture.	123	7·898	Arable.
77	2·658	Parish road.	124	·269	Houses and garden.
78	1·012	Wood.	125	·214	House and garden.
79	11·868	Arable.	126	6·914	Arable.
80	2·279	Wood.	127	3·537	Arable.
81	1·313	Wood.	128	·100	Waste.
82	·159	Wood.	129	·110	Rough pasture.
83	2·955	Arable.	130	1·097	Rough pasture.
84	·328	Rough pasture.	131	7·863	Arable.
85	·139	Houses, &c.	132	2·162	Arable.
86	·337	Rough pasture and trees.	133	·193	Rough pasture.
87	·067	Rough pasture.	134	·141	Houses and garden.
88	12·216	Arable.	135	5·769	Arable.
89	1·811	Public road.	136	·161	Houses, garden, &c.
90	14·274	Arable.	137	4·998	Arable.
91	14·084	Arable.	138	4·332	Arable.
92	28·461	Arable.	139	3·044	Arable.
93	·140	House and garden.	140	6·789	Arable.
94	·131	Wood.	141	17·470	Arable.
95	9·204	Arable.	142	6·958	Arable.
96	1·541	Wood.	143	8·042	Arable.
97	47·580	Wood.	144	8·339	Arable.
98	15·001	Wood.	145	10·191	Arable.
99	1·163	Public road.	146	13·156	Arable.
100	10·649	Rough pasture.	147	15·626	Arable.
101	18·960	Wood.	148	·095	Ocupation road.
102	·232	Rough pasture.	149	·251	House and garden.
103	1·397	Arable.	150	24·002	Arable.
104	·945	Arable.	151	39·563	Arable.
105	·102	Houses and garden.	152	23·858	Arable.
106	·710	Arable.	153	2·173	Wood.
107	·339	Arable.	154	4·143	Arable.
108	·170	Houses and garden.	155	·022	House.
109	·567	Arable.	156	3·998	Public road.
110	·141	Houses and garden.	157	7·074	Arable.
111	7·570	Arable.	158	·239	House, pasture, &c.
112	2·955	Arable.	159	9·772	Arable.
113	9·188	Arable.	160	17·019	Arable and road.
114	·541	House, garden &c.	161	10·911	Arable.
115	1·663	Wood.	162	9·108	Arable.
116	1·968	Wood.	163	·742	Homestead, garden, &c. (St. Fink).
117	1·130	Arable.	164	8·663	Arable.
	833·906	<i>Carried forward.</i>		1164·299	<i>Carried forward.</i>

PARISH OF BENDOCHEY.

3

No. on Plan.	Area in Acres.	Remarks.	No. on Plan.	Area in Acres.	Remarks.
	1164·299	<i>Brought forward.</i>		1512·052	<i>Brought forward.</i>
165	3·507	Public road.	207	·145	Wood and pool.
166	38·290	Arable.	208	·390	Wood.
167	7·402	Arable.	209	·376	Wood.
168	·874	Occupation road.	210	7·541	Arable.
169	20·035	Arable.	211	12·841	Arable.
170	·365	Offices, &c. (Graymount, part of).	212	11·855	Arable.
171	·647	Wood.	213	17·117	Arable.
172	·557	Wood.	214	·158	Dam.
173	·189	Arable.	215	·200	Rough pasture.
174	1·992	Arable.	216	·036	House and ruin.
175	3·948	Arable.	217	·141	Arable.
176	·121	House and garden.	218	36·180	Arable.
177	17·138	Arable.	219	14·303	Arable.
178	10·288	Arable.	220	15·604	Arable.
179	10·745	Arable.	221	16·993	Arable.
180	·053	House and garden.	222	37·691	Arable.
181	37·933	Arable.	223	18·716	Arable.
182	·401	Dam.	224	12·698	Arable.
183	12·582	Arable.	225	15·332	Arable.
184	3·906	House, offices, ornamental ground, &c. (Burnside).	226	14·109	Arable.
			227	·829	Rough pasture.
185	·432	Wood.	228	·202	Dam.
186	1·994	Ornamental ground.	229	1·172	Rough pasture.
187	·350	Occupation road.	230	3·706	Arable.
188	1·767	Wood.	231	3·778	Arable.
189	18·307	Arable and road.	232	·613	Occupation road.
190	1·415	Arable.	233	·722	Houses, garden, &c. (Feus of Pictfield).
191	1·337	Homestead, garden, &c. (Chapelton).	234	15·186	Arable.
192	15·629	Arable.	235	·483	Homestead, garden, &c. (Pictfield).
193	13·005	Arable.	236	1·083	Rough pasture.
194	16·403	Arable.	237	·436	Pasture.
195	18·771	Arable.	238	5·343	Arable.
196	50·270	Arable.	239	·660	Rough pasture and quarry.
197	11·925	Arable.	240	7·919	Arable.
198	·572	Wood.	241	·323	House, garden, &c.
199	1·273	House, garden, &c. (Graymount, part of).	242	5·300	Parish road.
200	·211	Occupation road.	243	19·258	Arable.
201	6·845	Arable.	244	13·180	Arable.
202	8·215	Arable.	245	1·473	Homestead, garden, &c. (Thorn).
203	6·906	Arable.	246	11·706	Arable.
204	·164	Wood.	247	16·130	Arable.
205	·676	Arable.	248	17·112	Arable.
206	·313	Occupation road.	249	24·678	Arable.
			250	29·217	Arable.
	1512·052	<i>Carried forward.</i>		1924·987	<i>Carried forward.</i>

## PARISH OF BENDOCHEY.

No. on Plan.	Area in Acres.	Remarks.	No. on Plan.	Area in Acres.	Remarks.
251	1924·987 1·878	<i>Brought forward.</i> Homestead, ornamental ground, &c. (Blacklaw).	291	2363·820 43·757	<i>Brought forward.</i> Arable.
252	26·148	Arable.	292	28·205	Arable.
253	·229	House and garden.	293	·165	Dam.
254	32·473	Arable.	294	·027	Pasture.
255	10·738	Arable.	295	·946	Arable.
255a	·078	Rough pasture.	296	·581	Homestead and garden (Grangemount).
256	20·325	Arable.	297	8·414	Arable.
257	9·226	Arable.	298	1·195	Homestead, garden, &c. (Burnhead).
258	1·844	Public road.	299	31·653	Arable.
259	·488	Dam.	300	78·862	Arable.
260	·471	Houses, garden, &c. (Mill of Blacklaw).	301	2·514	Homestead and ornamental ground (Lochbank).
261	·180	Houses, &c.	302	·256	Occupation road.
262	6·483	Arable.	303	·191	Occupation road.
263	·652	Rough pasture and trees.	304	16·441	Arable.
264	13·274	Arable.	305	15·675	Arable.
265	·331	House and garden (Whinnyknowe).	306	·916	Arable.
266	50·587	Arable.	307	27·480	Arable.
267	39·365	Arable.	308	27·434	Arable.
268	·202	House and garden.	309	·054	House, &c.
269	4·254	Parish road.	310	·190	Parish road.
270	13·066	Arable.	311	3·425	Rough pasture and whins.
271	·631	Homestead, garden, &c. (Lochlands).	312	3·750	River Ericht (part of).
272	10·362	Arable.	313	7·117	Rough pasture, whins, marsh, &c.
273	19·984	Arable.	314	110·800	Arable.
274	54·049	Arable.	315	1·917	Parish road.
275	36·338	Arable.	316	1·217	Homestead, garden, &c. (West Grange of Aberbothrie).
276	12·640	Arable.	317	1·578	Arable.
277	·303	Occupation road.	318	·213	Occupation road.
278	·418	Wood.	319	10·695	Arable.
279	1·224	Homestead, garden, &c. (Polcalk).	320	·497	Pasture.
279a	·521	Wood.	321	45·592	Arable.
280	·621	Pasture.	322	2·105	Arable.
281	·241	Dam.	323	30·091	Arable.
282	·261	Pasture.	324	3·495	Pasture.
283	11·425	Arable.	325	2·125	Wood.
284	1·801	Wood.	326	·941	Wood.
285	16·519	Arable.	327	·740	Homestead, garden, &c. (Boathaugh).
286	15·844	Arable.	328	·919	Homestead, garden, &c. (Millhaugh).
287	1·638	Wood.	329	11·489	Arable.
288	2·322	Arable.			
289	15·801	Arable.			
290	3·598	Occupation road.			
	2363·820	<i>Carried forward.</i>		2887·482	<i>Carried forward.</i>

No. on Plan.	Area in Acres.	Remarks.	No. on Plan.	Area in Acres.	Remarks.
	2887·482	<i>Brought forward.</i>		3509·678	<i>Brought forward.</i>
330	12·750	Arable.	373	11·522	Pasture and bank.
331	2·598	Meadow.	374	78·520	Arable.
332	·207	Island (wood).	375	·593	Homestead, &c. (Haugh of Coupargrange).
333	·091	House and garden.			
334	13·276	Arable.	376	2·001	Arable.
335	·069	Pond (part of).	377	2·720	Arable.
336	·358	Rough pasture.	378	2·488	Public road.
337	38·051	Arable.	379	5·063	Arable.
338	2·274	Parish road.	380	·528	Occupation road.
339	26·426	Arable.	381	39·305	Wood.
340	28·302	Arable.	382	1·162	Wood.
341	2·364	Arable.	382a	·037	Pasture.
342	·041	House and garden.	383	7·784	Wood.
343	23·778	Arable.	384	17·094	Wood.
344	30·556	Arable.	385	1·894	Houses, gardens, &c. (Woodend).
345	25·817	Arable.			
346	6·590	Arable.	386	·412	Homestead, garden, &c. (Draffin).
347	2·147	Homestead, garden, &c. (Grange of Aberbothrie).	387	13·799	Arable.
			388	·322	Pasture.
348	51·965	Arable.	389	·580	Rough pasture, &c.
349	·693	Occupation road.	390	13·491	Wood.
350	6·957	Arable.	391	·789	Rough pasture and half of burn.
351	2·282	Parish road.			
352	17·089	Arable.	392	22·212	Arable.
353	14·742	Arable.	393	·129	House, garden, &c.
354	·118	Occupation road.	394	17·639	Arable.
355	3·280	Arable.	395	·523	Houses and garden.
356	33·775	Arable.	396	·128	Public road.
357	47·654	Arable.	397	·119	House and garden.
358	1·005	Homestead, garden, &c. (Bogley).	398	·383	Houses, garden, &c.
			399	3·216	Arable.
359	3·520	Arable.	400	2·262	Arable.
360	44·199	Arable.	401	39·402	Wood.
361	15·273	Pasture and banks.	402	5·691	Rough pasture.
362	12·831	Pasture and bank.	403	·044	Occupation road.
363	·282	Rough pasture (island).	404	3·593	Arable.
			405	·821	Arable.
364	·301	Rough pasture (island).	406	1·871	Arable.
			407	·317	House and garden (Monkmyre Cottage).
365	13·663	Arable.			
366	5·851	Arable.			
367	76·898	Arable.	408	3·329	Arable.
368	4·438	Wood.	409	·911	Rough pasture and whins.
369	2·920	Wood.			
370	28·160	River Ericht (part of).	410	5·726	Arable.
			411	·319	Parish road.
371	2·904	Pasture.	412	11·119	Arable.
372	15·701	Arable.	413	19·709	Arable.
	3509·678	<i>Carried forward.</i>		3849·245	<i>Carried forward.</i>

## PARISH OF BENDOCHEY.

No. on Plan.	Area in Acres.	Remarks.	No. on Plan.	Area in Acres.	Remarks.
	3849·245	<i>Brought forward.</i>		4330·030	<i>Brought forward.</i>
414	21·143	Arable.	455	9·168	Arable.
415	9·373	Arable.	456	1·156	Occupation road.
416	1·323	Homestead, &c. (Over- ton of Coupargrange).	457	2·735	Arable.
417	·124	House and garden.	458	1·255	Homestead & garden.
418	·392	Schoolhouse, garden, &c.	459	49·981	Arable.
419	56·975	Arable and road.	460	·822	Wood.
420	·185	Curling pond.	461	33·331	Arable.
421	1·147	Occupation road.	462	·080	House and garden.
422	20·983	Wood.	463	21·543	Arable.
423	30·047	Wood.	464	1·785	Public road.
424	25·544	Loch (Monk Myre).	465	·500	Rough pasture and whins.
425	·279	Garden.	466	11·667	Arable.
426	·116	Wood.	467	14·557	Arable.
427	6·452	Parish road.	468	22·635	Arable.
428	16·784	Arable.	469	19·835	Arable and road.
429	·827	Homestead and garden (Easter Myre- riggs).	470	5·634	Parish road.
430	18·253	Arable.	471	21·514	Arable.
431	13·185	Arable.	472	1·770	Homestead, garden, &c. (Easter Ben- dочey).
432	1·933	Public road.	473	13·384	Arable.
433	10·466	Arable.	474	58·364	River Isla (part of).
434	15·153	Arable.	475	2·232	Parish road.
435	11·476	Arable.	476	1·076	Offices, &c.
436	·791	Homestead, garden, &c. (Southfield).	477	·717	Wood.
437	·404	Occupation road.	478	·313	Occupation road.
438	11·866	Arable.	479	1·024	House, garden, &c. (Rychill).
439	10·190	Arable.	480	·938	Ornamental ground.
440	1·117	Arable.	481	·778	Mills, yards, &c. (Coupargrange).
441	12·308	Arable.	482	·185	Houses and garden.
442	13·881	Arable.	483	1·067	Pasture.
443	·340	Homestead, garden, &c. (Wester Myre- riggs).	484	·831	Public road.
444	32·929	Arable.	485	·050	Pools (parts of).
445	·251	House and garden.	486	·351	Pasture and bank.
446	13·735	Arable.	487	12·354	Arable.
447	29·744	Arable.	488	1·769	Marsh (half of old course of river).
448	14·990	Arable.	489	·245	Pool (part of).
449	12·533	Arable.	490	21·709	Arable.
450	·593	Homestead, garden, &c. (Muirhead).	491	40·157	Arable.
451	14·654	Arable.	492	1·538	Pasture.
452	·125	House and garden.	493	·493	Rough pasture.
453	22·827	Arable.	494	22·530	Arable.
454	25·347	Arable.	495	21·385	Pasture and bank.
			496	·606	Rough pasture (is- lands).
			497	·267	Occupation road.
	4330·030	<i>Carried forward.</i>		4754·361	<i>Carried forward.</i>





## PARISH OF BENDOCHEY.

No. on Plan.	Area in Acres.	Remarks.	No. on Plan.	Area in Acres.	Remarks.
PARISH OF BENDOCHEY (Detached, No. 1).			602	879·773 2·724	<i>Brought forward.</i> Rough heathy pasture and road.
571	15·788	Rough heathy pasture.	603	·008	House.
572	·181	Pool.	604	6·564	Arable.
573	2·920	Rough heathy pasture.	605	·239	Marsh.
574	352·975	Wood of Percy.	606	1·988	Arable.
575	2·674	Rough heathy pasture.	607	2·631	Rough heathy pasture and ruin.
576	103·527	Rough heathy pasture and road.	608	·089	Pasture.
577	19·783	Rough heathy pasture.	609	·168	Drove Road (part of).
578	5·784	Rough heathy pasture.	610	1·925	Arable.
579	13·353	Arable.	611	·470	Wood.
580	12·499	Arable.	612	·189	Church, &c. (Quoad Sacra).
581	6·183	Rough pasture.	613	1·004	Wood.
582	1·367	Arable.	614	·520	Wood.
583	·812	Rough pasture, trees, &c.	615	·067	Occupation road.
584	18·572	Rough heathy pasture.	616	·358	Manse, garden, &c.
585	8·242	Arable.	617	1·993	Arable.
586	·792	Homestead, garden, &c. (Craighead).	618	1·855	Arable.
587	·371	Stackyard.	619	3·609	Arable.
588	7·933	Arable.	620	·446	Slope and trees.
589	7·815	Arable.	621	2·238	Dam.
590	·826	Wood and rough pasture.	622	·974	Offices, &c. (Mains of North Percy).
591	·323	Wood.	623	2·881	Arable.
592	5·469	Arable.	624	2·011	Rough pasture and road.
593	·259	Rough pasture.	625	3·725	Arable.
594	8·865	Rough heathy pasture.	626	·882	Rough pasture.
595	·081	Stackyard.	627	15·213	Arable.
596	·447	Rough pasture.	628	2·692	Arable.
597	·595	House, garden, &c. (Mains of North Percy).	629	1·712	Rough heathy pasture.
598	232·584	Rough heathy pasture.	630	·394	Arable.
599	44·566	Rough heathy pasture.	631	·937	House, offices, &c. (Percy Inn).
600	2·965	Pasture.	632	1·293	Rough heathy pasture.
601	1·222	Rough pasture.	633	3·048	Arable, &c.
	879·773	<i>Carried forward.</i>	634	·356	Public road.
			635	7·759	Rough heathy pasture.
			636	·250	Rough pasture.
			637	1·852	Arable.
			638	·166	Slope.
			639	7·149	Arable.
			640	22·740	Rough heathy pasture.
				984·892	<i>Carried forward.</i>

PARISH OF BENDOCHEY.

No. on Plan.	Area in Acres.	Remarks.	No. on Plan.	Area in Acres.	Remarks.
	984·892	<i>Brought forward.</i>		1588·022	<i>Brought forward.</i>
641	5·056	Arable.	683	1·523	Arable.
642	·686	Rough pasture.	684	12·260	Parish road.
643	·139	Dam.	685	5·889	Arable.
644	11·010	Arable.	686	23·233	Wood, rough pasture, &c.
645	·974	Homestead and garden (Mains of Percy).	687	9·491	Arable.
646	6·614	Rough pasture.	688	3·528	Rough pasture.
647	5·521	Arable.	689	4·136	Arable.
648	·585	Rough pasture.	690	11·947	Rough pasture.
649	3·174	Arable.	691	·584	Rough pasture.
650	·325	Rough pasture.	692	·281	Rough pasture.
651	5·944	Arable.	693	4·791	Arable.
652	13·904	Arable.	694	27·755	Arable.
653	23·535	Arable.	695	·892	Wood.
654	·669	Rough pasture.	696	15·245	Black Water (half of).
655	31·734	Arable.	697	·421	Wood.
656	143·536	Rough heathy pasture.	698	·065	Wood.
657	·155	Houses and garden (Paterlaeh).	699	6·559	Arable.
658	4·857	Arable.	700	·048	Wood.
659	148·550	Rough heathy pasture.	701	448·079	Rough heathy pasture.
660	·180	Stackyard.	702	169·002	Rough heathy pasture.
661	10·336	Arable.	703	·097	House, &c.
662	·114	House and garden.	704	1·371	Arable.
663	·819	Rough pasture and road.	705	2·273	Wood.
664	·751	Occupation road.	706	·181	Wood.
665	4·083	Arable.	707	·360	Wood.
666	5·124	Arable.	708	·263	Wood.
667	·830	Rough pasture.	709	13·361	Wood.
668	23·961	Arable.	710	19·271	Arable.
669	·521	Rough pasture.	711	·063	Wood.
670	9·939	Arable.	712	4·074	Arable.
671	·166	Rough pasture.	713	·092	Wood.
672	13·970	Arable.	714	·460	Wood.
673	9·547	Arable.	715	28·381	Ornamental ground.
674	·267	Marsh.	716	·076	Cally House.
675	24·677	Arable.	717	1·093	Wood.
676	·575	Rough pasture.	718	·207	Wood.
677	·180	Houses and garden (Burnside).	719	5·536	Arable.
678	·511	Pasture and ruins.	720	·599	Wood.
679	5·557	Wood.	721	10·811	Wood.
680	68·907	Rough pasture, slope, &c.	722	14·407	Arable.
681	1·544	Wood.	723	2·624	Wood.
682	13·603	Arable.	724	40·244	Ornamental ground.
			725	1·049	Wood.
			726	·504	Wood.
			727	16·424	Arable.
			728	11·083	Arable.
	1588·022	<i>Carried forward.</i>		2508·675	<i>Carried forward.</i>

No. on Plan.	Area in Acres.	Remarks.	No. on Plan.	Area in Acres.	Remarks.
	2508·675	<i>Brought forward.</i>		2811·338	<i>Brought forward.</i>
729	1·057	Wood.	774	1·131	Parish road.
730	1·515	Wood.	775	2·350	Wood.
731	14·078	Arable.	776	11·593	Arable.
732	·145	Rough pasture.	777	·481	Homestead and garden (Stronebrae).
733	1·385	Wood.			
734	21·949	Arable.	778	1·269	Arable.
735	17·321	Arable, slope, &c.	779	·210	Wood.
736	5·950	Parish road.	780	12·502	Arable.
737	3·678	Arable and slope.	781	·137	Pasture and limekiln.
738	1·407	Homestead, &c. (Steps of Cally).	782	3·912	Arable.
			783	6·965	Arable.
739	·833	Arable.	784	·175	House, &c.
740	·571	Wood.	785	·825	Garden.
741	·748	Arable.	786	6·883	Arable.
742	·392	Occupation road.	787	6·730	Arable.
743	2·379	Arable.	788	16·215	Arable.
744	·569	Wood.	789	·137	Wood.
745	·476	Arable.	790	·547	House and garden (Strone of Cally).
746	·514	Wood.			
747	·601	Houses and gardens.	791	·148	Wood.
748	4·733	Arable.	792	·596	Schoolhouse, garden, &c.
749	9·368	Arable.			
750	·420	Occupation road.	793	·556	Offices, &c. (Strone of Cally).
751	·591	House and garden (South Percy).	794	·330	Wood.
752	1·052	Wood.	795	7·557	Arable.
753	31·108	Arable.	796	18·447	Wood.
754	12·637	Arable.	797	·320	Strone House, &c.
755	20·161	Arable.	798	26·683	Ornamental ground.
756	18·158	Arable.	799	13·973	River Ardle (half of).
757	14·121	Arable.	800	·037	Occupation road.
758	29·088	Wood, slopes, &c.	801	1·703	Wood.
759	·661	Homestead, &c. (Stroneaird).	802	·539	Houses, garden, &c. (Cally Mill).
760	13·338	Arable.	803	14·157	Arable.
761	·302	Pasture.	804	10·171	Arable and trees.
762	·408	Wood.	805	8·307	Arable.
763	·651	Wood and slope.	806	·876	Wood.
764	9·571	Arable.	807	9·882	Arable.
765	·123	Wood.	808	2·093	Arable.
766	·607	Wood.	809	·290	Wood.
767	·474	Homestead and garden (Rimaddie).	810	6·706	Wood.
			811	·138	House, garden, &c.
768	2·891	Arable.	812	8·639	Wood.
769	12·312	Arable.	813	·446	Wood.
770	13·841	Arable.	814	·141	House, garden, &c.
771	13·847	Arable.	815	1·059	Arable.
772	9·693	Arable, trees, &c.	816	·359	Dam.
773	6·939	Arable and trees.	817	2·040	Arable.
	2811·338	<i>Carried forward.</i>		3019·593	<i>Carried forward.</i>

No. on Plan.	Area in Acres.	Remarks.	No. on Plan.	Area in Acres.	Remarks.
	3019-593	<i>Brought forward.</i>		367-681	<i>Brought forward.</i>
818	.138	House, garden, &c.	845	14-973	Arable.
819	4-536	Wood.	846	5-567	Wood.
820	.346	Houses, garden, &c.	847	.110	Occupation road.
821	.748	Slope and trees.	848	.292	House, garden, &c. (Hillhead).
822	5-607	Wood and slope.	849	.678	Wood.
823	.069	Wood (island).	850	4-412	Parish road.
	3031-037		851	.018	Occupation road.
			852	1-811	Wood.
			853	6-744	Wood.
			854	5-741	Wood.
			855	1-023	Wood.
			856	.067	Occupation road.
			857	.972	Wood.
			858	27-058	Rough pasture and part of burn.
			859	.032	Occupation road.
			860	.036	Rough pasture.
			861	2-815	Rough pasture.
			861a	.687	Public road.
			862	.693	Wood.
			863	1-033	Arable and half of burn.
			864	.027	House, &c.
			865	.035	Pasture and part of burn.
			866	.710	Wood.
			867	15-933	Arable.
			868	16-975	Arable.
			869	20-452	Arable.
			870	14-672	Arable.
			871	14-237	Arable.
			872	18-580	Arable.
			873	19-372	Arable.
			874	35-190	Arable.
			875	7-877	Arable.
			876	8-809	Arable.
			877	.839	Homestead, &c. (Cairns of Drimmie).
			878	3-773	Arable and road.
			879	7-861	Arable and road.
			880	7-277	Arable.
			881	8-049	Arable.
			882	.931	Parish road.
			883	.260	Wood.
			884	.610	Homestead and garden (Burnside).
			885	27-983	Arable and half of burn.
	367-681	<i>Carried forward.</i>		672-895	<i>Carried forward.</i>

RECAPITULATION.

2979-205	Land.
19-697	Public roads.
32-135	Water.
3031-037	Area of the Parish of Bendochy (De- tached, No. 1).

PARISH OF BENDOCHY  
(Detached, No. 2).

824	2-472	Pasture and ruin.
825	.305	Rough pasture.
826	.126	Pasture.
827	.120	Pasture and ruin.
828	1-298	Rough pasture.
829	19-429	Pasture and ruins.
830	10-120	Arable.
831	.112	Arable.
832	3-500	Wood.
833	19-762	Arable.
834	24-998	Arable.
835	.250	Rough pasture.
836	21-652	Arable.
837	36-189	Arable.
838	81-113	Rough heathy pasture.
839	85-769	Rough heathy pasture.
840	19-157	Arable.
841	.169	Houses, garden, &c. (Tomlea).
842	.193	House, garden, &c. (Woodside of Drin- mie).
843	33-354	Arable.
844	7-593	Wood.

No. on Plan.	Area in Acres.	Remarks.	No. on Plan.	Area in Acres.	Remarks.
	672·895	<i>Brought forward.</i>		763·857	<i>Brought forward.</i>
886	1·391	Homestead, garden, &c. (Milton of Drimmie).	919	·618	Arable.
			920	9·831	Arable.
			921	·113	Wood.
887	3·153	Arable.	922	5·124	Arable.
888	·711	Wood.	923	·570	Arable and half of burn.
889	1·671	Shingle (island).			
890	·680	Rough pasture, dam, &c.	924	9·622	Arable.
			925	6·112	Arable.
891	2·741	Wood.	926	2·381	Arable.
892	·085	Corn mill, &c.	927	1·775	Wood.
893	7·916	Arable.	928	·210	Rough heathy pasture.
894	2·638	Wood, rough pasture, &c.	929	·059	Schoolhouse, &c.
			930	·156	Rough pasture.
895	·710	Arable.	931	8·477	River Ericht (half of).
896	·195	House, garden, &c.	932	35·715	Wood.
897	·161	Rough pasture, road, &c.	933	2·985	Rough pasture.
			934	18·838	Arable.
898	·250	Rough pasture.	935	4·808	Wood and half of burn.
899	·812	Arable.			
900	·025	House (Knowhead).	936	7·293	Arable.
901	6·911	Arable.	937	9·866	Arable.
902	·620	Arable.	938	1·860	Rough pasture.
903	3·418	Arable.	939	14·436	Arable.
904	7·772	Arable and trees	940	·206	Rough pasture.
905	5·429	Parish road.	941	2·433	Arable.
906	·626	Rough pasture.	942	·268	Arable.
907	·113	Pasture.	943	5·234	Wood.
908	25·625	Arable.	944	·008	Shingle (part of island).
909	·347	Occupation road.			
910	7·313	Ornamental ground.			
911	·349	Offices, &c.		912·855	
912	1·950	Wood, &c.			
913	·039	Wood.			
914	·780	House, ornamental ground, &c. (Rannagulzion House or West Drimmie).			
915	·387	Garden.		892·919	Land.
916	·608	Rough pasture and trees.		11·459	Public roads.
				8·477	Water.
917	4·858	Ornamental ground.		912·855	Area of the Parish of Beudochy (Detached, No. 2).
918	·678	Wood.			
	763·857	<i>Carried forward.</i>			

## RECAPITULATION FOR THE PARISH.

9257·729	Land.
102·336	Public roads.
8·017	Railways.
161·601	Water.
<hr/>	
9529·683	Total area of the Parish of Bendochy, in the County of Perth.

INDEX TO PLACES  
IN THE  
PARISH OF BENDOCHEY.

COUNTY OF PERTH.

Name of Place.	No. of Sheet.		Descriptive Remarks.
	6-inch scale.	25·344-inch scale.	
Burnside - - -	LIII.	9	A dwelling house.
Blacklaw - - -	”	13	A farm steading.
Burnhead - - -	”	14	A farm steading.
Boathaugh - - -	LXIV.	1	A farm steading.
Bogley - - -	”	2	A farm steading.
Chapelton - - -	LIII.	9	A farm steading.
Coralden - - -	LXIII.	12	Two cothouses.
Couttie - - -	LXIV.	9	Dwelling houses, &c.
Draffin - - -	LXIII.	8	A farm steading.
East Tullyfergus - - -	LIII.	5	A dwelling house.
East Myreriggis - - -	LXIV.	5	A farm steading.
Easter Bendochy - - -	”	”	A farm steading.
Feus of Pictfield - - -	LIII.	13	Dwelling houses.
Graymount - - -	”	10	A dwelling house.
Grangemount - - -	”	14	A farm steading.
Grange of Aberbothrie - - -	LXIV.	2	A farm steading.
Hillock of East Tullyfergus - - -	LIII.	1	Dwelling houses.
Hill of St. Fink - - -	”	9	Dwelling houses.
Hill of Couttie - - -	LXIII.	12	A farm steading.
Haug of Coupargrange - - -	LXIV.	2	A farm steading.
Knowhead - - -	”	9	A farm steading.
Loehlands - - -	LIII.	13	A farm steading.
Lochbank - - -	”	14	A dwelling house.
Lowriebrae - - -	LXIV.	9	A cottage.
Mill of Blacklaw (corn) - - -	LIII.	13	
Millhorn - - -	LXIV.	1	A farm steading.
Monkmyre Cottage - - -	”	5	
Muirhead - - -	”	”	A farm steading.
Mudhall - - -	”	”	A farm steading.
Netherton of Coupargrange - - -	”	6	A farm steading.
Overton of Coupargrange - - -	”	5	A farm steading.
Peggyfield - - -	LIII.	9	A dwelling house.
Pictfield - - -	”	13	A farm steading.
Polcalk - - -	”	14	A farm steading.
Ryehill - - -	LXIV.	6	A farm steading.
St Fink - - -	LIII.	9	A farm steading.
Southfield - - -	LXIV.	5	A farm steading.
Thorn - - -	LIII.	13	A farm steading.
West Tullyfergus - - -	”	5	A farm steading.
Whinnyknowe - - -	”	13	A dwelling house.
Woodend - - -	LXIII.	8	Dwelling houses.
West Grange of Aberbothrie - - -	LXIV.	1	A farm steading.
Wester Myreriggis - - -	”	5	A farm steading.
Wester Bendochy - - -	”	9	A farm steading.





LONDON:

Printed by GEORGE E. EYRE and WILLIAM SPOTTISWOODE,  
Printers to the Queen's most Excellent Majesty.  
For Her Majesty's Stationery Office.



ORDNANCE SURVEY OF SCOTLAND.

---

BOOK OF REFERENCE TO THE PLAN  
OF THE  
PARISH OF BELLIE  
(PART OF),  
IN THE  
COUNTY OF BANFF,

CONTAINING 8336 820 ACRES.

---

MAJOR-GENERAL SIR HENRY JAMES, R.E., F.R.S., &c.,  
SUPERINTENDENT OF THE ORDNANCE SURVEY.

---

PRINTED AT THE ORDNANCE SURVEY OFFICE, SOUTHAMPTON.

---

1871.

---

*Price One Shilling.*



round,  
o one

e area

k.

cluded

4.

ntains  
erence  
Plans,

scales

W

T

T

W

uent

C.F.  
T.C.  
C.W.  
Def.  
T.S.

the



## EXPLANATORY REMARKS.

---

The Scale of the Parish Plans is the 1-2500th of the actual length on the ground, and is equal to 25·344 inches to a mile, which is very approximately equal to one square inch to one acre, the square of 1·0018 inch being equal to one acre.

The length of each sheet is one and a-half miles, and the width one mile, the area of each sheet is therefore 960 acres.

Each enclosure has a reference number to the area which is given in this Book.

The Braces [ / ] on the plans are to indicate that the spaces so braced are included under the same reference number.

The Altitudes in feet above the Mean Level of the Sea are written thus —31·4.

The Scale of the Plans of the County is 6 inches to a mile, and each sheet contains the same area as 16 sheets of the Parish Plans. There is, therefore, a double reference number to each sheet as VI. 9., the Roman Numerals referring to the County Plans, the Arabic Figures to the Parish Plans.

The following are the characters employed on the Ordnance Plans on the Scales of 1-2500 and 6 inches to a mile:—

County Names .....	C		Hundreds or Wards .....	W
Parishes .....	P		Townships .....	T
Extra Parochial .....	E		Division of Townships .....	T

Antiquities .....	}	ROMAN <i>Druidical or Saxon</i> <i>Norman or Subsequent</i>
-------------------	---	---

The descriptions of the boundaries are shown by the following initials:—

Centre of Stream .....	C.S.		Centre of Fence .....	C.F.
Centre of Road .....	C.R.		Top of Cop .....	T.C.
Side of Stream or Drain ..	S.S. or S.D.		Centre of Wall .....	C.W.
Root of Hedge .....	R.H.		Defaced .....	Def.
Face of Wall .....	F.W.		Track of Stream .....	T.S.
Undefined .....				Und.

Where a change occurs in the boundaries, the symbol [o—o] is used to show the part at which the change takes place.

# TABLE

FOR CONVERTING DECIMAL PARTS OF AN ACRE INTO ROODS AND PERCHES

Perches.	0 Rood.	1 Rood.	2 Roods.	3 Roods.	Perches.	0 Rood.	1 Rood.	2 Roods.	3 Roods.
0	·000	·250	·500	·750	21	·131	·381	·631	·881
1	·006	·256	·506	·756	22	·137	·387	·637	·887
2	·012	·262	·512	·762	23	·144	·394	·644	·894
3	·019	·269	·519	·769	24	·150	·400	·650	·900
4	·025	·275	·525	·775	25	·156	·406	·656	·906
5	·031	·281	·531	·781	26	·162	·412	·662	·912
6	·037	·287	·537	·787	27	·169	·419	·669	·919
7	·044	·294	·544	·794	28	·175	·425	·675	·925
8	·050	·300	·550	·800	29	·181	·431	·681	·931
9	·056	·306	·556	·806	30	·187	·437	·687	·937
10	·062	·312	·562	·812	31	·194	·444	·694	·944
11	·069	·319	·569	·819	32	·200	·450	·700	·950
12	·075	·325	·575	·825	33	·206	·456	·706	·956
13	·081	·331	·581	·831	34	·212	·462	·712	·962
14	·087	·337	·587	·837	35	·219	·469	·719	·969
15	·094	·344	·594	·844	36	·225	·475	·725	·975
16	·100	·350	·600	·850	37	·231	·481	·731	·981
17	·106	·356	·606	·856	38	·237	·487	·737	·987
18	·112	·362	·612	·862	39	·244	·494	·744	·994
19	·119	·369	·619	·869	40	·250	·500	·750	1·000
20	·125	·375	·625	·875					

N.B.—To convert Decimal Fractions of an Acre into Roods and Perches, multiply the decimal first by 4 and then by 40, preserving the same number of decimals in the product.

Examples—

	Acres. 633·357		Acres. 527·013
	4		4
	1·428		·052
	40		40
A. R. P.	17·120	A. R. P.	2·080
633 1 17		527 0 2	



# PARISH OF BELLIE

(PART OF),

IN THE

## COUNTY OF BANFF.

No. on Plan.	Area in Acres.	Description.	No. on Plan.	Area in Acres.	Description.
1	·342	Shingle.	30	1·456	Houses, gardens, &c.
1a	28·890	Foreshore.	31	1·753	Marsh, &c.
2	4·107	Shingle.	32	5·829	Arable.
2a	13·976	Shingle.	33	·857	Arable.
3	·837	Water.	34	20·256	Arable & road.
3a	·313	Shingle.	35	23·282	Arable & road.
4	2·597	Arable, houses, garden, &c.	36	7·211	Arable.
4a	·148	Shingle.	37	·455	Arable, &c.
5	1·037	Water.	38	·504	Houses, gardens, &c.
5a	7·479	Foreshore.	39	2·044	Arable.
6	·102	Shingle.	40	·416	Houses, gardens, &c.
6a	4·990	Shingle.	41	4·211	Arable.
7	10·149	Rough pasture, furze, &c.	42	1·394	Marsh.
7a	2·668	Foreshore.	43	4·036	Rough pasture.
8	31·364	Tidal water.	44	·519	Houses, gardens, &c.
8a	9·496	Shingle.	45	8·299	Arable.
9	2·979	Foreshore.	46	4·768	Arable.
10	2·781	Shingle.	47	1·139	Houses, gardens, &c.
11	·430	Foreshore.	48	2·527	Rough pasture, &c.
12	3·999	Shingle.	49	1·518	Rough pasture.
13	·327	Shingle (islands).	50	·512	Stackyard.
14	2·192	Shingle, rough pasture, &c.	51	·465	Arable.
15	·272	Shingle (island—part of).	52	·491	Houses, gardens, &c.
16	2·051	Shingle.	53	·340	Pasture.
17	9·514	Furze & trees.	54	1·723	Arable.
18	4·511	Shingle.	55	1·038	Furze, &c.
19	·827	Water.	56	36·893	Arable.
20	·767	Shingle.	57	13·687	Arable.
21	5·868	Furze & trees.	58	·502	Rough pasture, &c.
22	16·427	Arable, stream, and road.	59	·731	Water.
23	5·457	Arable & stream.	60	27·942	Rough pasture, house, &c.
24	8·626	Arable.	61	29·770	Shingle.
25	1·444	Marsh, &c.	62	130·212	Foreshore.
26	·456	Water.	63	·463	Water.
27	3·019	Rough pasture & road.	64	3·258	Arable.
28	·786	Public road.	65	6·533	Arable, roads, &c.
29	1·563	Rough pasture, &c.	66	2·321	Arable, &c.
			67	·605	Rough pasture, &c.
			68	·537	Arable, &c.
			69	·268	Arable.
			70	·599	Rough pasture.

## PARISH OF BELLIE.

No. on Plan.	Area in Acres.	Description.	No. on Plan.	Area in Acres.	Description.
71	5·632	Arable & stream.	115	·220	Private road.
72	·419	Water.	116	16·219	Arable.
73	2·792	Rough pasture, house, & road.	117	1·346	Houses, garden, &c.
74	·210	Rough pasture.	118	·706	Arable & garden.
75	·550	Water.	119	1·987	Arable, houses, garden, &c.
76	·475	Tidal water.	120	1·935	Arable, houses, &c.
77	18·940	Shingle, &c.	121	1·889	Arable, houses, &c.
78	1·562	Water.	122	8·263	Houses, rough pasture, garden, &c.
79	1·792	Shingle.	123	4·043	Houses, garden, &c.
80	1·374	Shingle.	124	1·257	Arable & stream.
81	2·294	Public road.	125	8·405	Arable & roads.
82	·962	Water.	126	1·304	Arable.
83	2·719	Water.	127	·689	Arable.
84	·171	Water.	128	110·745	Arable & road.
85	17·485	River Spey (part of).	129	9·298	Wood.
85a	1·609	Shingle.	130	·646	Furze & road.
86	·260	Shingle (island—part of).	131	·456	Public road.
87	·030	Shingle (island—part of).	132	1·461	Public road.
88	3·714	Rough pasture & furze.	133	107·922	Arable.
89	·642	Water.	134	·685	Arable.
90	6·846	Rough pasture & furze.	135	46·510	Rough pasture.
91	17·774	Shingle, &c.	136	2·924	Public road.
92	59·423	Furze, trees, &c.	137	356·024	Rough pasture, furze, &c.
93	·146	Water.	138	·475	Water.
94	2·697	Water.	139	·883	Marsh.
95	3·279	Shingle.	140	·707	Marsh.
96	94·137	Furze, trees, roads, &c.	141	1·778	Arable, &c.
97	·551	Shingle.	142	8·586	Arable, &c.
98	·916	Marsh.	143	·642	Farmsteading.
99	3·371	Shingle.	144	1·197	Public road.
100	·336	Water.	145	62·494	Arable, roads, &c.
101	·278	Water.	146	·939	Farmsteading.
102	·487	Shingle.	147	·360	Rough pasture.
103	16·990	Arable & road.	148	31·215	Arable.
104	14·377	Arable, stream, and road.	149	·284	Marsh.
105	10·483	Arable, stream, and road.	150	1·819	Furze, &c.
106	3·145	Arable & road.	151	1·547	Public road.
107	22·815	Arable, rough pasture, &c.	152	3·898	Furze, &c.
108	8·629	Arable & stream.	153	6·827	Arable.
109	·477	Public road.	154	3·593	Rough pasture, furze, &c.
110	13·339	Arable.	155	·865	Arable.
111	16·069	Arable, &c.	156	1·284	Furze, &c.
112	24·945	Arable, stream, and road.	157	·278	Gravel pit.
113	5·336	Public road.	158	59·608	Arable & stream.
114	9·110	Arable.	159	·771	Public road.
			160	28·126	Arable & road.
			161	·474	Farmsteading.
			162	3·669	Arable, rough pasture, &c.

No. on Plan.	Area in Acres.	Description.	No. on Plan.	Area in Acres.	Description.
163	14·530	Furze, &c.	205a	·923	River Spey (part of).
164	1·022	Arable.	206	·300	Stream (part of).
165	1·670	Arable, &c.	206a	2·196	Water.
166	·851	Arable.	207	20·404	Arable.
167	4·695	Arable.	207a	9·825	Furze, trees, &c.
168	1·650	Rough pasture.	208	·579	Farmstead, &c.
169	47·963	Arable, &c.	208a	1·145	Shingle.
170	·718	Stream (part of).	209	2·746	Arable.
171	1·262	Furze, &c.	209a	2·061	Furze.
172	2·241	Arable, rough pasture, &c.	210	21·402	Arable, &c.
173	39·118	Arable.	210a	2·345	Water.
174	1·631	Public road.	211	48·783	Arable, house, garden, &c.
175	45·255	Arable & road.	211a	4·150	Shingle.
176	29·173	Arable.	212	·124	Shed & yard.
177	·508	Farmstead.	212a	8·403	Water.
178	1·896	Arable.	213	44·370	Arable.
179	67·872	Rough pasture, furze, &c.	213a	·163	Shingle.
180	1·077	Marsh.	214	2·311	Houses, gardens, &c.
181	·669	Marsh.	214a	4·576	Shingle.
182	6·740	Arable.	215	1·675	Mill dam.
183	3·261	Arable.	215a	4·468	Furze.
184	·248	Furze, &c.	216	8·744	Wood.
185	·090	Furze.	216a	2·011	Public road.
186	1·169	Furze.	216b	2·181	Furze.
187	·836	Stream (part of).	217	1·545	Rough pasture.
188	2·393	Furze & rough pasture.	217a	·580	Water.
189	58·427	Arable, road, &c.	218	21·199	Arable.
190	·280	Arable.	218a	1·108	Shingle.
191	·507	Stream (part of).	219	·836	Furze.
192	2·371	Furze & rough pasture.	219a	1·896	Furze & trees.
193	·188	Arable.	220	·808	Water.
194	·996	Rough pasture.	220a	·082	Shingle.
195	·626	Houses, &c.	221	1·522	Arable.
196	·148	Stream (part of).	221a	·259	Shingle.
197	2·513	Houses, rough pasture, garden, &c.	222	2·249	Houses, gardens, &c.
198	·432	Furze & house.	223	21·717	Wood.
198a	1·020	Shingle.	224	4·328	Wood.
199	17·642	Arable.	225	16·402	Arable.
199a	1·123	River Spey (part of).	226	35·153	Arable.
200	·509	Shingle.	227	·458	Rough pasture & trees.
200a	4·915	Shingle.	228	16·944	Arable.
201	47·056	Arable.	229	·848	Private road.
201a	·158	Shingle.	230	20·020	Arable, trees, &c.
202	55·739	Arable.	231	·124	Rough pasture.
202a	5·005	River Spey (part of).	232	·533	House, garden, &c.
203	·130	House & garden.	233	23·242	Arable.
203a	9·850	Furze, trees, &c.	234	1·227	Private road.
204	·231	Marsh (part of).	235	32·748	Arable.
204a	2·984	Rough pasture, &c.	236	·272	Arable.
205	·958	Arable.	237	·320	House, garden, &c.
			238	22·249	Wood.
			239	·946	Furze & rough pasture.

No. on Plan.	Area in Acres.	Description.	No. on Plan.	Area in Acres.	Description.
240	18·424	Wood.	292	2·334	Furze, rough pasture, &c.
241	6·213	Arable.	293	·924	Houses, gardens, &c.
242	·220	Houses, garden, &c.	294	1·173	Furze.
243	·105	Garden.	295	·418	Houses, gardens, &c.
244	·140	House, garden, &c.	296	·743	Houses, garden, &c.
245	8·591	Arable, furze, &c.	297	·518	Houses, garden, &c.
246	·948	Arable.	298	12·206	Arable, &c.
247	·898	Arable.	299	1·134	Houses, garden, &c.
248	2·552	Furze, &c.	300	1·013	Houses, garden, &c.
249	·248	Arable.	301	1·141	Furze.
250	·690	Public road.	302	·715	Public road.
251	20·338	Arable.	303	56·347	Arable.
252	·404	Public road.	304	·920	Water.
253	1·057	Furze.	305	2·270	Rough pasture & furze.
254	10·098	Arable.	306	·906	Stream (part of).
255	·154	Furze & trees.	307	3·615	Furze, &c.
256	51·339	Arable.	308	·156	House, garden, &c.
257	·806	Public road.	309	·738	Arable.
258	48·909	Arable.	310	1·777	Houses, garden, &c.
259	3·659	Wood.	311	·168	House & yards.
260	45·276	Arable.	312	4·151	Arable.
261	13·982	Arable.	313	24·135	Arable.
262	27·375	Arable.	314	·573	Public road.
263	·366	Rough pasture and trees.	315	·633	Public road.
264	40·531	Wood.	316	·443	Houses, &c.
265	·208	Marsh.	317	·810	Arable.
266	5·300	Water.	318	·588	Arable.
267	6·779	Arable.	319	2·231	House, rough pasture, &c.
268	4·363	Arable.	319a	·429	Stream (part of).
269	·638	Arable.	320	·820	Water.
270	·517	Houses, &c.	321	11·824	Arable, rough pasture, &c.
271	2·310	Arable, &c.	322	·789	Wood.
272	22·435	Arable, &c.	323	29·648	Arable.
273	41·436	Arable.	324	·202	Houses, gardens, &c.
274	1·521	Houses, garden, &c.	325	·266	Arable.
275	·749	Arable.	326	·325	Arable & furze.
276	·961	Houses, gardens, &c.	327	·953	Arable.
277	·356	House, garden, &c.	328	·270	Marsh.
278	2·572	Arable & trees.	329	5·898	Wood.
279	·751	Houses, garden, &c.	330	1·070	Public road.
280	·422	Houses, garden, &c.	331	14·245	Arable.
281	5·450	Houses, garden, &c.	332	·368	Pasture.
282	2·499	Arable.	333	·560	Stream.
283	·473	Furze.	334	1·810	Arable, house, garden, &c.
284	2·912	Public road.	335	·256	Garden.
285	1·771	Arable.	336	·870	Graveyard.
286	89·019	Wood.	337	22·928	Arable & trees.
287	2·427	Public road.	338	·577	Wood, house, garden, &c.
288	1·342	Houses, gardens, &c.			
289	137·749	Wood.			
290	2·314	Public road.			
291	14·882	Arable.			

PARISH OF BELLIE.

No. on Plan.	Area in Acres.	Description.	No. on Plan.	Area in Acres.	Description.
339	12·580	Pasture.	388	·844	Rough pasture.
340	·145	Pasture.	389	·340	Houses, garden, &c.
341	20·454	Pasture.	390	2·501	Marsh.
342	3·372	Arable.	391	11·994	Public road.
343	26·662	Wood.	392	111·219	Wood.
344	15·284	Wood.	393	28·887	Rough pasture, trees, &c.
345	·226	Pasture.	394	1·301	Arable, pond, & trees.
346	17·593	Pasture & trees.	395	·828	Farmsteading.
347	18·728	Pasture & trees.	396	55·026	Arable.
348	·308	Pasture.	397	7·374	Arable & rough pasture.
349	16·485	Pasture & trees.	398	4·325	Wood.
350	·290	Housc & garden.	399	·774	Furze.
351	1·455	Furze, trees, &c.	400	8·327	Arable, &c.
352	2·371	Ornamental ground.	401	1·556	Houses, garden, &c.
353	93·935	Furze & trees.	402	2·438	Arable.
354	9·336	Houses & ornamental ground.	403	·189	Garden, &c.
355	14·839	Wood.	404	·141	House & garden.
355a	·252	Shed & yard.	405	1·385	Arable.
356	·552	Rough pasture, &c.	406	·354	Houses, gardens, &c.
357	3·087	Arable & shed.	407	·338	Houses, gardens, &c.
358	34·278	Arable.	408	13·790	Arable & road.
359	23·578	Arable.	409	·407	Rough pasture.
360	54·770	Arable.	410	·357	Wood.
361	47·819	Arable.	411	·118	House, garden, &c.
362	16·596	Wood.	412	2·788	Wood.
363	8·873	Wood.	413	43·987	Arable & road.
364	127·743	Pasture, roads, &c.	414	·109	Houses, garden, &c.
365	95·733	Rough pasture, trees, &c.	415	·640	Public road.
366	1·034	Wood.	416	15·529	Arable.
367	14·439	Furzc, trees, &c.	417	·348	Stream (part of).
368	1·671	Wood.	418	·301	Public road.
369	280·000	Wood.	419	3·839	Arable.
370	·234	Water.	420	32·643	Arable & road.
371	·522	Water.	421	42·348	Arable.
372	1·699	Water.	422	3·702	Rough pasture & furze.
373	1·407	Water.	423	7·776	Furze & rough pasture.
374	·630	Water.	424	2·898	Stream.
375	1·052	Water.	425	27·880	Furze & trees.
376	·448	Marsh.	426	25·772	Arable.
377	1·342	Rough pasture & trees.	427	·198	Watcr.
378	16·666	Wood.	428	1·305	Farmsteading.
379	2·440	Rough pasture.	429	1·764	Furze.
380	11·249	Rough pasture, trees, &c.	430	1·039	Furze.
381	·251	House, gardens, &c.	431	4·620	Arable.
382	1·701	Rough pasture & trees.	432	·465	Stream (part of).
383	·161	Garden.	433	16·966	Arable & furze.
384	5·665	Rough pasture & wood.	434	2·233	Public road.
385	83·152	Rough pasture.	435	44·809	Arable & road.
386	9·032	Furze & trees.	436	·309	Graveyard.
387	40·282	Arable.	437	·910	Private road.
			438	2·136	Houses, garden, &c.

No. on Plan.	Area in Acres.	Description.	No. on Plan.	Area in Acres.	Description.
439	1·496	Stackyard.	489	3·780	Rough pasture, trees, &c.
440	·131	Water.	490	4·926	Public road.
441	57·425	Arable.	491	·560	Water.
442	·631	Private road.	492	1225·359	Wood.
443	40·118	Arable.	493	1·866	Furze.
444	5·461	Arable & rough pasture.	494	35·560	Arable.
445	·149	Rough pasture.	495	45·195	Arable.
446	·247	Houses, garden, &c.	496	29·979	Arable.
447	1·277	Arable.	497	·333	Houses, garden, &c.
448	3·185	Rough pasture.	498	21·674	Arable.
449	·395	Stream (part of).	499	62·348	Arable & house.
450	1·128	Arable.	500	3·314	Wood.
451	·941	Rough pasture.	501	1·383	Arable.
452	·834	Arable.	502	·198	House, garden, &c.
453	·180	Public road.	503	18·441	Rough pasture & furze.
454	1·318	Arable.	504	25·136	Arable.
455	3·502	Rough pasture, trees, &c.	505	·351	Houses & gardens.
456	·518	Pasture.	506	1·963	Arable.
457	16·930	Pasture, trees, &c.	507	3·231	Rough pasture & tree.
458	·153	Pasture, &c.	508	7·131	Arable, rough pasture, &c.
459	1·954	Pasture.	509	4·706	Wood.
460	·358	Private road.	510	27·548	Arable.
461	18·054	Arable.	511	·431	House, garden, &c.
462	·532	Private road.	512	1·887	Wood.
463	·201	Pasture & trees.	513	·218	Marsh.
464	·340	Pasture & house.	514	14·527	Rough pasture, furze, &c.
465	7·150	Pasture.	515	4·484	Rough pasture.
466	1·353	Wood, &c.	516	599·811	Rough pasture, trees, &c.
467	·175	Pasture & trees.	517	23·013	Arable.
468	·817	Houses, gardens, &c.	518	1·898	Farmsteading.
469	·927	Rough pasture, sheds, &c.	519	7·211	Arable.
470	·286	Wood.	520	25·241	Arable & road.
471	3·701	Houses, yards, &c.	521	5·979	Rough pasture.
472	·634	Houses, garden, &c.	522	·130	Marsh, &c.
473	·400	Garden.	523	2·106	Wood & rough pasture.
474	2·357	Arable.	524	13·625	Arable & road.
475	6·556	Arable.	525	14·691	Arable & road.
476	·070	Wood.	526	·389	Stream & rough pasture.
477	22·587	Pasture, trees, &c.	527	2·090	Public road.
478	1·203	Stackyard.	528	·364	Water.
479	·583	Arable, &c.	529	3·035	Houses, rough pasture, &c.
480	·255	Arable & shed.	530	2·930	Arable.
481	·702	Mill dam.	531	2·597	Rough pasture, &c.
482	4·300	Wood.	532	18·544	Arable.
483	·466	Water.	533	11·015	Public road.
484	·433	Houses, garden, &c.	534	3·805	Arable.
485	14·328	Wood.			
486	·654	Houses, garden, &c.			
487	31·736	Arable.			
488	100·179	Wood.			

No. on Plan.	Area in Acres.	Description.	No. on Plan.	Area in Acres.	Description.
535	2·618	Rough pasture.	561	1·892	Houses, rough pasture, &c.
536	1·951	Rough pasture.	562	8·113	Arable.
537	3·910	Arable.	563	50·246	Rough pasture, &c.
538	5·701	Arable.	564	·683	Marsh.
539	7·119	Arable.	565	1·400	Arable.
540	13·488	Arable.	566	2·679	Rough pasture, &c.
541	6·813	Arable.	567	·721	Farmsteading.
542	6·270	Rough pasture, &c.	568	2·435	Arable.
543	1·823	Arable.	569	2·296	Rough pasture, &c.
544	1·480	Arable.	570	1·111	Rough pasture.
545	·243	Public road.	571	·460	Marsh.
546	1·844	Arable.	572	1·001	Rough pasture.
547	10·957	Arable.	573	44·793	Arable, rough pasture, &c.
548	26·329	Rough pasture, &c.	574	13·544	Rough pasture, &c.
549	·178	Houses, garden, &c.	575	·191	House, garden, &c.
550	10·114	Rough pasture, &c.	576	4·722	Arable, &c.
551	·288	Houses, garden, &c.	577	·350	Houses, garden, &c.
552	36·631	Arable, rough pasture, &c.		14·106	Houses, gardens, &c. (Nether Dallachy).
553	2·243	Arable.		4·939	Houses, gardens, &c. (Lower Auchenreath).
554	10·971	Arable.		5·340	Houses, garden, &c. (Upper Dallachy).
555	·660	Rough pasture.			
556	1·268	Marsh.			
557	34·394	Rough pasture.			
558	15·648	Arable.			
559	2·050	Rough pasture, &c.			
560	·737	Rough pasture & trees.			
				8336·820	

RECAPITULATION.

7985·900	Land.
67·057	Public roads.
79·366	Water.
31·839	Tidal water.
172·658	Foreshore.
<hr/>	
8336·820	Area of the part of the Parish of Bellie which is in the County of Banff.

NOTE.—The County Boundary divides the Parish of Bellie into two portions. The other portion, 4959·641 acres, is in the County of Elgin, and will have a separate Book of Reference.

# INDEX TO PLACES

IN THE

PARISH OF BELLIE (PART OF).

COUNTY OF BANFF.

Name of Place.	No. of Sheet.		Name of Place.	No. of Sheet.	
	6-inch scale.	25·344 in. scale.		6-inch scale.	25·344 in. scale.
Achbeggs .....	VII.	12	Moor of Auchen-		
Auchenhalrig .....	"	3	halrig.....	VII.	3
Bellie Farm.....	"	2	Moor of Auchen-		
Bellie Lodge .....	"	6	reath .....	I.	15
Bogmuir .....	I.	14	Moor of Dallachy..	"	15
Braes .....	VII.	12	Moray Firth .....	"	11
Braes of Enzie ....	"	8	Newlands .....	VII.	3
Braewyner .....	"	16	Nether Dallachy ..	I.	15
Byres .....	"	2	Old Byres .....	VII.	2
Carsemuir .....	I.	10	Raeffin .....	"	16
Chapelford .....	VII.	8	Romancamp Gate..	"	3
Cowiemuir .....	I.	15	Ryeriggs .....	XIII.	4
Craigloggie .....	VII.	8	Saughwells .....	"	4
Croft of Ryeriggs ..	"	16	Speybank .....	VII.	10
Cunninghaugh ....	I.	10	Starryhaugh .....	"	12
Dryburn .....	"	15	Swiss Cottage ....	"	7
Floods .....	"	10	The Links!.....	I.	11
Gordon Castle.....	VII.	6	Tugnet .....	"	10
Ha' of Auchenreath	I.	15	Tulloch .....	VII.	8
Lakiehead .....	"	10	Tullochmoss .....	"	7
Longhowe .....	"	15	Tynet Gate .....	"	3
Lower Auchenreath	"	15	Upper Auchenreath	"	4
Lower Mills of Tynet	"		Upper Dallachy ..	I.	15
(corn and flour) ..	VII.	4	Wellcrook.....	VII.	8
Millstoneroad .....	XIII.	4	Wellheads.....	"	8
			White Gate .....	"	11





ORDNANCE SURVEY OF SCOTLAND.

---

BOOK OF REFERENCE TO THE PLAN

OF THE

PARISH OF BELLIE

(PART OF),

IN THE

COUNTY OF ELGIN,

CONTAINING 4959·641 ACRES.

---

MAJOR-GENERAL SIR HENRY JAMES, R.E., F.R.S., &c.,  
SUPERINTENDENT OF THE ORDNANCE SURVEY.

---

PRINTED AT THE ORDNANCE SURVEY OFFICE, SOUTHAMPTON.

---

1871.

---

*Price One Shilling.*



nd,  
one

rea

led

ins  
nce  
ns,

des

W  
T  
T

r  
nt

.F.  
.C.  
W.  
Def.  
.S.

the



## EXPLANATORY REMARKS.

---

The Scale of the Parish Plans is the 1-2500th of the actual length on the ground, and is equal to 25·314 inches to a mile, which is very approximately equal to one square inch to one acre, the square of 1·0018 inch being equal to one acre.

The length of each sheet is one and a-half miles, and the width one mile, the area of each sheet is therefore 960 acres.

Each enclosure has a reference number to the area which is given in this Book.

The Braces [*f*] on the plans are to indicate that the spaces so braced are included under the same reference number.

The Altitudes in feet above the Mean Level of the Sea are written thus —31·4.

The Scale of the Plans of the County is 6 inches to a mile, and each sheet contains the same area as 16 sheets of the Parish Plans. There is, therefore, a double reference number to each sheet as VI. 9., the Roman Numerals referring to the County Plans, the Arabic Figures to the Parish Plans.

The following are the characters employed on the Ordnance Plans on the Scales of 1-2500 and 6 inches to a mile:—

County Names .....	C		Hundreds or Wards .....	W
Parishes .....	P		Townships .....	T
Extra Parochial .....	E		Division of Townships .....	T

Antiquities .....			{ ROMAN { Druidical or Saxon { Norman or Subsequent
-------------------	--	--	---

The descriptions of the boundaries are shown by the following initials:—

Centre of Stream .....	C.S.		Centre of Fence .....	C.F.
Centre of Road .....	C.R.		Top of Cop .....	T.C.
Side of Stream or Drain ..	S.S. or S.D.		Centre of Wall .....	C.W.
Root of Hedge .....	R.H.		Defaced .....	Def.
Face of Wall .....	F.W.		Track of Stream .....	T.S.
Undefined .....				Und.

Where a change occurs in the boundaries, the symbol [o—o] is used to show the part at which the change takes place.

# TABLE

FOR CONVERTING DECIMAL PARTS OF AN ACRE INTO ROODS AND PERCHES

Perches.	0 Rood.	1 Rood.	2 Roods.	3 Roods.	Perches.	0 Rood.	1 Rood.	2 Roods.	3 Roods.
0	·000	·250	·500	·750	21	·131	·381	·631	·881
1	·006	·256	·506	·756	22	·137	·387	·637	·887
2	·012	·262	·512	·762	23	·144	·394	·644	·894
3	·019	·269	·519	·769	24	·150	·400	·650	·900
4	·025	·275	·525	·775	25	·156	·406	·656	·906
5	·031	·281	·531	·781	26	·162	·412	·662	·912
6	·037	·287	·537	·787	27	·169	·419	·669	·919
7	·044	·294	·544	·794	28	·175	·425	·675	·925
8	·050	·300	·550	·800	29	·181	·431	·681	·931
9	·056	·306	·556	·806	30	·187	·437	·687	·937
10	·062	·312	·562	·812	31	·194	·444	·694	·944
11	·069	·319	·569	·819	32	·200	·450	·700	·950
12	·075	·325	·575	·825	33	·206	·456	·706	·956
13	·081	·331	·581	·831	34	·212	·462	·712	·962
14	·087	·337	·587	·837	35	·219	·469	·719	·969
15	·094	·344	·594	·844	36	·225	·475	·725	·975
16	·100	·350	·600	·850	37	·231	·481	·731	·981
17	·106	·356	·606	·856	38	·237	·487	·737	·987
18	·112	·362	·612	·862	39	·244	·494	·744	·994
19	·119	·369	·619	·869	40	·250	·500	·750	1·000
20	·125	·375	·625	·875					

N.B.—To convert Decimal Fractions of an Acre into Roods and Perches, multiply the decimal first by 4 and then by 40, preserving the same number of decimals in the product.

Examples—

Acres.	633·357
	4
	—————
	1·428
	40
	—————
A. R. P.	17·120

Acres.	527·013
	4
	—————
	·052
	40
	—————
A. R. P.	2·080

# PARISH OF BELLIE

(PART OF),

IN THE

COUNTY OF ELGIN.

No. on Plan.	Area in Acres.	Description.	No. on Plan.	Area in Acres.	Description.
6	1·081	Shingle & rough pasture.	54	·245	Water.
9	·082	River Spey (part of).	55	·176	Water.
10	·295	River Spey (part of).	56	·443	Marsh & trees.
11	·730	River Spey (part of).	57	·340	Water.
12	12·263	Rough pasture, furze, trees, &c.	58	·378	Wood.
13	10·378	Shingle.	59	·556	Marsh.
14	2·883	Furze.	60	·751	Water.
19	1·268	Furze & shingle.	61	·388	Water.
20	·353	Shingle.	62	9·719	Wood & rough pasture.
21	·069	Furze.	63	·586	Water.
22	·410	Water.	64	13·403	Furze & trees.
23	7·667	Water.	65	·985	Arable.
24	·194	Shingle (island).	66	11·833	Pasture.
25	1·389	Water.	67	17·462	Pasture.
26	6·428	Furze, trees, &c.	68	10·020	Wood.
27	4·987	Furze.	69	54·403	Wood.
28	2·176	Shingle.	70	23·576	Pasture, stream, &c.
29	7·438	Shingle.	71	3·626	Public road.
30	1·322	Furze.	72	1·502	Water.
32	·249	Marsh (part of).	73	·214	Water.
33	·608	Water.	74	9·088	Shingle.
34	61·316	Furze, trees, &c.	74a	38·965	Pasture, trees, &c.
35	·217	Water.	75	1·262	Wood.
36	·499	Water.	76	·947	House, garden, &c. (part of).
37	·436	Furze.	77	·733	River Spey (part of).
41	·298	Shingle.	78	·303	Shingle.
42	4·863	Shingle.	79	·258	Shingle.
43	1·359	Furze & trees.	80	4·415	Wood.
44	·342	Shingle.	81	1·960	Public road.
45	·566	Water.	82	7·990	Wood.
46	·839	Shingle.	83	12·521	Pasture, house, yards, &c.
47	4·123	Furze & trees.	84	·156	Garden.
48	·448	Shingle & trees.	85	14·949	River Spey (part of).
49	·296	Water.	86	3·823	Shingle.
50	2·223	Shingle.	87	1·839	Shingle.
51	5·699	Furze & trees.	88	1·056	Shingle.
52	11·667	River Spey (part of).	89	1·045	Shingle.
52a	2·227	Shingle & house.	90	·641	Shingle.
53	·704	Arable.			

## PARISH OF BELLIE.

No. on Plan.	Area in Acres.	Description.	No. on Plan.	Area in Acres.	Description.
91	5·589	Furze & trees.	139	·177	Wood (island).
92	·818	Shingle.	140	5·677	Water.
93	37·768	Furze, roads, &c.	141	37·255	Ornamental ground.
94	·960	Shingle.	142	·592	Garden, &c.
95	11·545	Arable.	143	·294	Garden.
96	3·038	Wood.	144	7·672	Gardens.
97	1·495	Arable & roads.	145	·461	Houses, garden, &c.
98	·479	House & gardens.	146	·248	Pasture & trees.
99	3·079	Pasture, roads, & trees.	147	1·317	Ornamental ground.
100	·959	Houses, &c.	148	·917	Garden.
101	1·286	Furze & roads.	149	3·057	Ornamental ground.
102	·712	Wood.	150	25·671	Pasture & trees.
103	3·845	Arable.	151	·459	Pasture, &c.
104	3·185	Furze.	152	·332	Pasture, &c.
105	1·097	Wood.	153	3·505	Arable.
106	1·796	Pasture & roads.	154	1·043	Private road.
107	12·145	Ornamental ground.	155	23·038	Arable & gravel pit.
108	8·601	Pasture.	156	18·318	Arable.
109	·508	Garden, &c.	157	·499	Wood.
110	·207	Pasture.	158	13·788	Wood.
111	1·401	Orehard.	159	2·956	Public road.
112	1·323	Wood.	160	6·321	Arable.
113	·501	Pasture.	161	1·920	Garden, &c.
114	·857	Pasture.	162	7·625	Nursery.
115	1·277	Pasture.	163	1·739	Houses, garden, &c.
116	1·536	Shingle, &c.	164	·230	Wood.
117	4·538	Wood.	165	1·150	Arable, trees, &c.
118	2·787	Houses, garden, and ornamental ground.	166	·732	House, garden, &c.
119	·138	Garden.	167	·833	Arable.
120	26·777	Arable.	168	·278	Wood.
121	28·507	Arable.	169	3·098	Wood.
122	14·678	Arable.	170	6·356	Wood.
123	·602	Private road.	171	4·486	Arable.
124	2·295	Houses, gardens, &c.	171a	·361	Houses, garden, &c.
125	·743	Arable.	172	3·863	Arable.
126	2·000	Arable.	173	27·933	River Spey (part of).
127	2·481	Wood.	174	1·699	Water.
128	·761	Shingle, &c.	175	·520	Shingle.
129	2·712	Rough pasture and roads.	176	4·602	Shingle & furze.
130	8·169	Arable.	177	3·536	Shingle.
131	1·826	Public road.	178	3·300	Furze & trees.
132	36·086	Arable.	179	3·268	Shingle.
133	25·222	Arable, houses, gar- den, &c.	180	·324	Shingle.
134	·262	House & garden.	181	3·590	Water.
135	6·916	Rough pasture; furze, &c.	182	13·725	Wood, shingle, &c.
136	6·980	Arable.	183	11·590	Arable.
137	·267	Garden.	184	9·532	Arable.
138	1·683	Arable.	185	3·707	Arable, rough pasture, trees, &c.
			186	13·344	Furze, trees, &c.
			187	3·268	Arable.
			188	·980	Public road.



PARISH OF BELLIE.

No. on Plan.	Area in Acres.	Description.	No. on Plan.	Area in Acres.	Description.
189	2·144	Arable.	236	2·198	House, garden, and arable.
190	·817	Houses, garden, &c.	237	·662	Houses, arable, &c.
191	1·940	Arable.	238	·659	Arable.
192	·382	Houses, garden, &c.	239	7·451	Rough pasture, garden, houses, &c.
193	11·324	Arable.	240	5·090	Arable, rough pasture, &c.
194	1·573	Arable.	241	·726	Houses, garden, and arable.
195	1·588	Arable.	242	2·438	Public road.
196	7·296	Arable.	243	206·386	Rough pasture and trees.
197	2·137	Arable.	244	·763	Rough pasture.
198	26·901	Arable.	245	·993	Arable.
199	35·585	Arable.	246	2·132	Arable & rough pasture.
200	1·452	Houses, gardens, &c.	247	2·946	Arable & rough pasture.
201	15·433	Arable, roads, &c.	248	7·995	Arable.
202	5·554	Arable.	249	2·238	Arable.
203	·417	Houses, gardens, &c.	250	2·490	Public road.
204	·721	Houses, gardens, &c.	251	10·414	Arable, rough pasture, &c.
205	1·642	Arable, house, &c.	252	·489	Houses, garden, &c.
206	·188	Garden.	253	31·435	Rough pasture, trees, &c.
207	1·813	Arable, house, garden, &c.	253a	·420	Marsh, &c.
208	·278	Furze.	254	13·571	Rough pasture and trees.
209	2·696	Arable.	255	23·119	Rough pasture and trees.
210	25·611	Shingle, furze, trees, &c.	256	19·969	Arable, roads, &c.
212	61·682	Rough pasture.	257	·350	Farmsteading.
213	14·566	Public road.	258	7·832	Rough pasture.
214	140·598	Wood.	259	1·892	House, arable, &c.
215	751·302	Wood.	260	25·861	Arable, roads, &c.
216	6·278	Wood.	261	1·200	Farmsteading.
217	1·101	Rough pasture.	262	26·337	Arable & road.
218	24·541	Arable.	263	9·935	Arable & stream.
219	160·395	Rough pasture, trees, &c.	264	6·350	Arable.
220	2·435	Arable, house, garden, &c.	265	2·339	Public road.
221	3·862	Furze, trees, &c.	266	·622	Farmsteading.
222	3·714	Arable.	267	11·287	Arable.
223	·191	House, garden, &c.	268	1·791	Rough pasture.
224	978·600	Wood.	269	29·646	Rough pasture and roads.
225	325·088	Rough pasture, trees, &c.	270	1·720	Arable.
226	572·145	Wood.	271	1·630	Arable, houses, garden, &c.
227	23·722	Arable.	272	1·502	Houses, rough pasture, &c.
228	23·512	Arable.			
229	·112	Mill dam.			
230	1·504	Houses, garden, &c.			
231	4·496	Arable.			
232	1·817	Stream.			
232a	·417	Shingle.			
233	3·841	Arable.			
234	24·474	Arable.			
235	24·592	Arable.			

## PARISH OF BELLIE.

No. on Plan.	Area in Acres.	Description.	No. on Plan.	Area in Acres.	Description.
273	7·870	Arable.	287	·370	Marsh. Town of Fochabers.
274	1·450	Arable.		46·256	
275	5·144	Arable.		4959·641	
276	134·624	Rough pasture.			

RECAPITULATION.

---

4841·322	Land.
33·181	Public roads.
85·138	Water.
4959·641	Area of the part of the Parish of Bellie which is in the County of Elgin.

NOTE:—The County Boundary divides the Parish of Bellie into two portions; the other portion, 8336·820 acres, is in the County of Banff, and will have a separate Book of Reference.

---


# INDEX TO PLACES

IN THE


PARISH OF BELLIE—(PART OF).


COUNTY OF ELGIN.


Name of Place.	No. of Sheet.		Name of Place.	No. of Sheet.	
	6-inch scale.	25·344 in. scale.		6-inch scale.	25·344 in. scale.
Aultderg .....	XIII.	2	Gorleach Moss ....	XIII.	3
Aulthash .....	”	3	Hill of Fochabers ..	VII.	10
Boghead .....	VII.	10	Ordiequish .....	”	14
Brandystokkis .....	”	10	Pathhead .....	XIII.	4
Burnside .....	”	10	Pathside .....	”	4
Crossroads .....	XIII.	3	Pot Water.....	VII.	6
Douglasshiel .....	”	3	Tofthead .....	”	14
Fochabers .....	VII.	10			













x

