

Digitized by the Internet Archive
in 2009 with funding from
Allen County Public Library Genealogy Center

ALLEN COUNTY PUBLIC LIBRARY



3 1833 03294 6268

Gc 974.402 M523p

The Proprietors' records of
the town of Mendon, Mass.

THE
PROPRIETORS' RECORDS

OF THE

TOWN OF MENDON

MASSACHUSETTS, 1667-1816

INCORPORATED MAY 15, 1667

BOSTON
ROCKWELL AND CHURCHILL PRESS
1899

Allen County Public Library
900 Webster Street
PO Box 2270
Fort Wayne, IN 46801-2270

The manuscript records were fast becoming illegible through age and worn out from much usage. A transcript has been made, and is now published in order to preserve and make more accessible the interesting and valuable matter therein contained.

Published jointly by the present towns of Mendon, Uxbridge, Northbridge, Milford, Blackstone, and Hopedale, towns made wholly or largely from the territory of the original town of Mendon, under the supervision of the following committees, viz. :

JULIUS A. GEORGE,
NATHAN R. GEORGE,
HORACE C. ADAMS,
Mendon.

BENJAMIN T. CLANCY,
GEORGE S. WHITNEY,
LEWIS HAYDEN,
Milford.

WILLIAM W. THAYER,
JAMES DALEY,
CRYSIS T. SCOTT,
Uxbridge.

MICHAEL CARROLL,
JAMES BUCKLEY,
JAMES CUSICK,
Blackstone.

J. M. LASELL,
F. E. TAFT,
D. S. BOSTWICK,
Northbridge.

E. A. DARLING,
LEWIS B. GASKILL,
JOHN M. FRENCH,
Hopedale.

MENDON, June 1, 1899.

I hereby certify that the matter contained in this volume has been compared with the original records of the Proprietors of the town of Mendon, and is a true copy of said records.

HORACE C. ADAMS,
Town Clerk of Mendon, Massachusetts.

PROPRIETORS' RECORDS.

TOWN OF MENDON.

[1.] Whereas upon a petition put up to the Honorable General Court of Massachusetts by the inhabitants of Braintree for a tract of land within the Government for the settling of a plantation upon it. It pleased the Hon. Court to gratify their request as more fully appears by their choosing Mr. Peter Bracket & Ensign Moses Paine for to purchase a title of the Indians containing eight miles square about fifteen miles from Medfield Town at a place commonly called Mascousapoug as more fully appears by a deed of sale bearing date 22^d. day of April one thousand six hundred sixty & two made to the said gentlemen from the Indians that were the proper owners of the said land which was signed sealed and delivered the twenty second day of April one thousand six hundred & sixty two. Under the above said Peter Bracket & Moses Paine and assigns to the selectmen of Mendon for the use of the town by the above said gentlemen upon the twelfth day of May in the year one thousand six hundred & seventy in presence of Samuel Simons Esqr :

The Grant of the great Meadow.

At a General Court the 15th May 1667 in answer to the petition of the inhabitants of a new plantation called Sgshapauge. The Court doth grant them the meadow lying out of their line it running through that parcel. — And that the name of their town be Mendon — And that they & their successors be invested with town privileges as other towns of this jurisdiction enjoy

At a Gen. Court held at Boston 16th October 1660 in further

answer to Braintree petition the Court declares that they judge mete to grant a plantation eight miles square and that the persons named have liberty to enter upon and make a beginning thereof and to take such persons into their society as they shall judge mete. And that Maj^r. Humphry Atherton, Lieut. Roger Clapp. Eleazer Leasure & Deac. Parks, or any three of them shall, and hereby are empowered to make a valid act there. This is a true copy of that part of the Gen. Court's answer to Braintree petition taken out of the Court book of Record. —

Attest —

EDWARD RAWSON. Secretary

Dorchester 22 : 5 : 1662, We whose names are hereunto subscribed, being thereto empowered by the Gen. Court to assist the ordering & settling of the plantation granted at Nepmugg do agree and declare therein as followeth viz : The division of lands there, shall be by the ensuing rules. that. to one hundred pounds estate be granted one hundred & fifty acres of land viz., The house lot & ten acres of Meadow & five acres of swamp land being [2.] capable of being made meadow, and more one hundred & fifty acres for the great lott according to this proportion for all estates more or less, and this to be the rule for the dividing of the lands in said plantation


ELEAZAR LUSSHER
ROGER CLAPP
WILLIAM PARK

To all christian people to whom these presents shall come. Anawassanauk alis John. Quashaamitt alis William. of Bluehill and great John Womsconot alis Peter, & Upanboh Queen alis Jacob of Natick, sendeth greeting : Know ye that the said Anawassanauk, Quashaamitt. Great John Womsconot, Upanboh Queen. for diverse good & valuable considerations then thereunto moving. and especially for & in consideration of the sum of twenty-four pounds sterling. to them in hand paid by Moses Paine & Peter Bracket both of Braintree. the receipt whereof they do acknowledge by these presents and thereof & of every part & parcel


thereof doth exhonorate acquit & discharge the said Moses Paine & Peter Bracket their heirs & assigns forever. By these presents hath given. granted. bargained. sold & enfeofed & confirmed. And by these presents doth give, grant, bargain, sell, enfeof & confirm unto Moses Paine & Peter Bracket of Braintree aforesaid their heirs and assigns forever. A tract of land of eight miles square, lying about fifteen miles from Medfield, and is bounded one mile to the east of a small river which lyeth about three miles to the eastward of Nipmugg great pond. and so from the line of one mile on the east of that small river. is to run eight miles west or westerly, and is to lay three miles to the south or southward of the path that leads to Nipmugg great pond, and five miles on the other side of that path north or northward together with all the trees & timber, woods & underwoods standing, laying & growing thereon, with all the meadows, swamps, rivers. ponds & brooks laying within this eight miles square: as it is bounded with all other privileges & appertenances belonging, or any ways appertaining thereunto, — To have & to hold the said eight miles square as it is bounded. together with all the trees, & timber, woods underwoods, standing, laying & growing thereon, with all the meadows, swamps, rivers, ponds & brooks laying within the eight miles square, as it is bounded with all other privileges & appertenances belonging or any wise appertaining [2a.] unto, unto the said Moses Paine and Peter Bracket, their Heirs & assigns forever, and to the only proper use and behoof of them the said Moses Paine & Peter Bracket their heirs & assigns forever. To be holden in free sockege and not in capite nor by Knight services. And the said Annawassanauk alis John, & Quashammitt, alis William Great John Womsconont alis Peter, Uppanboh Queen, alis Jacob doth covenant, promise & grant, by these presents, that they the said Annawassanauk, Quashaammitt, Great John Womsconont & Uppanboh Queen are the true and proper owners and proprietors of the said bargained premises, at the time of the bargain & sale thereof: and that the premises are free & clear, & freely & clearly acquitted exhonored & discharged of. for & from all. and all manner of former bargains, sales, gifts — grants, titles mortgages, actions, suits, attachments,

judgments. executions, extincts & incumbrances, whatsoever, from the begining of the world until the time of the bargain & sale thereof, And the said Annawassanauk, Quashaammitt, Great John Womsonont, Uppanboh Queen, doth covenant promise and grant, by these presents, all & singular, the said bargained premises, with the appertenances. to warrant. acquit & defend unto the said Moses Paine & Peter Bracket. their heirs and assigns forever, against all Indians, or english people by, for or under them, claiming any right title or interest of or into the same or any part thereof forever, By these presents and that it shall and may be lawful to & for the said Moses Paine & Peter Bracket their heirs & assigns to record and enroll, or cause to be recorded & enrolled the title & tenor of these presents according to the true intent and meaning thereof, And according to the usual order and manner of recording deeds & evidences in such case made & provided. In witness whereof the said Annawassanauk, Quashaammitt. Great John Womsonont, Uppanboh Queen, have set to their hands & seals this twenty two day of April one thousand six hundred sixty & two

ANNAWASSANAUK

This  mark ☉

QUASHAAMMITT

This  mark ☉

WOMSONONT

This  mark ☉

GREAT JOHN

This  mark ☉

The Indians specified in this deed, together with their heirs forever, have liberty to fish fowl & hunt as far as any law of this jurisdiction alloweth other places. notwithstanding anything in this deed, this was before the sealing hereof. — Signed, sealed & delivered the day & year above written in the presence of us

JOHN ELLIOT SENIOR
JOHN ELLIOT JUNR.
DANIEL WILD SENIOR

[3.] We Moses Paine & Peter Bracket do assign over all our right title & interest in the deed, unto the selectmen of Mendon for the use of the said town.

PETER BRACKET
MOSES PAINE

This was acknowledged by the said Peter Bracket & Moses Paine to be their act and deed upon the twelfth day of May 1670 before me — Samuel Simons

Book 9th page 570 Recorded word for word and compared therewith 10th of October 1674

PR FRAGRALL BENDALL Recorder.

To all christian people to whom these presents may come, Know ye that John Awasamog & Amos Awasamog & Peter Ephriam heirs to John Awasamog late of Natick deceased: for good & valuable considerations then thereunto moving and especially for & in consideration of the sum of three pounds sterling money to them in hand paid by Fardinando Thayer. Joseph White senior Josiah Chapin, Abraham Staples senior, Samuel Hayward, James Lovett, Samuel Read senior. committee for the town of Mendon in the county of Suffolk in the Colony of Massachusetts in Newengland, the receipt whereof they do acknowledge themselves by these presents and thereof every part & parcel thereof, doth exhonorate acquit & discharge the said Fardinando Thayer. Joseph White, Josiah Chapin, Abraham Staples, Samuel Hayward, James Lovett, Samuel Read, their heirs & assigns forever. by these presents, have given, granted, bargained & sold enfeoffed & confirmed, and do by these presents give, grant. bargain, sell, enfeoff and confirm unto Fardinando Thayer, Joseph White, Josiah Chapin, Abraham Staples, Samuel Hayward, James Lovett, of Mendon aforesaid, their heirs and assigns forever a certain tract of land laying upon the north side of the township of Mendon, butted & bounded as followeth, southerly upon Mendon line, and easterly upon Sherburne line to the height of Maspenock, pond, and northerly upon a line of marked trees untill it comes to Maspenock pond, westerly partly

upon the above said Maspenock pond and partly upon a river [4.] commonly known by Mendon Mill-River, home to Mendon line aforesaid, with all the trees, timber, woods & underwoods standing, laying & growing thereon, with all the meadows, swamps, watercourses, ponds & brooks laying within the sd. tract of land as it is bounded with all other privileges and appertenances thereunto belonging or any-wise appertaining thereunto, together with a full & free confirmation of all lands formerly sold by John Awasamog father of the above said Awasamogs, late of Natick deceased, to the town of Mendon aforesaid, as it is butted & bounded in the deed and confirmed by the Gen. Court. To have & to hold the said tract of land as it is bounded together with all the trees, timber, woods & underwoods, standing, laying & growing thereon, with all the meadows swamps, brooks, watercourses, within the said tract of land with all other privileges and appertenances any-ways appertaining or belonging thereunto, unto Fardinando Thayer, Joseph White, Josiah Chapin, Abraham Staples, Samuel Hayward, James Lovett & Samuel Read, to them their heirs and assigns forever, and to the only proper use and behoof of them, the said Thayer White, Chapin, Staples, Hayward, Lovett & Read, their heirs & assigns forever, The said John Awasamog & Amos Awasamog & Peter Ephraim doth covenant, promise & grant, by these presents, that the said Awasamogs & Peter Ephraim are the proper owners of the said tract of land, that they are free from all manner of bargaining sales, gifts, grants, titles, mortgages, actions, suits, arrests, attachments, judgments, executions, extents, incumbrances whatsoever, from the beginning of the world, until the time of the sale & bargain thereof. And the said Awasamogs & Peter Ephraim doth covenant, promise & grant by these presents all & singular, the bargained premises with all the appertenances, to warrant, acquit & defend unto the said Thayer, White, Chapin, Staples, Hayward, Lovett & Read their heirs & assigns forever, against all Indians or any other person or persons whatsoever, from, by or under them, claiming any right title or interest of or into the same or any part thereof, by these presents, and that it shall and may be lawful for the said Thayer, White, Chapin,

Staples, Hayward, Lovett & Read, their heirs & assigns, to record and enroll, or cause to be recorded & enrolled the title & tenor of these presents, according to the true intent and meaning thereof, [5.] and according to the usual order and manner of recording deeds, and evidences in such case made and provided, and to acknowledge the same before lawful authority, when called thereunto in witness whereof the said John Awasamog, Amos Awasamog & Peter Ephraim set to their hands & seals this nineteenth day of February in the year of our Lord sixteen hundred ninety and one or two and in the third year of the Reign of our sovereigns William & Mary King & Queen of England &c :

Signed, sealed, & delivered and

JOHN AWASAMOG

possession given in presence of us. —

his *JH* mark ⊙

JOSEPH WHITE JUN^r

AMOS AWASAMOG

SAMUEL READ JUN^r

his ⊙ mark ⊙

PETER EPHRIAM

his *PE* mark ⊙

At a General Court of election at Boston 19th of May 1669 In answer to the petition of the inhabitants of Mendon, the Court finding that the place is but meanly provided for of meadow, and that the distribution already made is but small to them that have the most, do order & grant the said town the meadow petitioned for as appears in a paper annexed being ninety acres which is on file. This is a true copy of the Court's grant to this part of the petition. — —

The town, obtaining the above said grant, made choice of a committee to purchase the Indian title to said meadow. viz: Deac. Simon Peck, Josiah Chapin, Joseph White, Ferdinando Thayer, Abraham Staples, Samuel Read, James Lovett and Samuel Hayward which we have done, With the lands adjacent for conveniences to said meadow, as will appear by the ensuing deed. —

JS The deed of the great meadow is not found,

[6.] The names of the first proprietors of the former township of Mendon, and the number of acres of each mans lot,

granted & taken up by them, which is the foundation of all after divisions of upland, meadow & swamp according the committee's rules as in page the first are as followeth. —

John Thompson, a forty acre lot.

John Jepson, a forty acre lot.

Walter Cook, a forty acre lot.

George Aldrich, a forty acre lot.

Fardinando Thayer, a forty acre lot.

Mr. Peter Bracket, a forty acre lot.

Mr. Moses Paine, a forty acre lot.

Gregory Cook, a forty acre lot.

Col. William Crown, a forty acre lot.

Mr. Joseph Emerson, a forty acre lot.

Joseph White, a thirty five acre lot.

Daniel Lovett, a thirty five acre lot.

John Harbur, a thirty five acre lot.

Mathias Puffer, a thirty five acre lot.

John Moor, a thirty acre lot.

John Wodland, a thirty acre lot.

Joseph Stephens, a thirty acre lot.

Samuel Read, a thirty acre lot.

Abraham Staples, a twenty acre lot.

Benjamin Albee, a twenty acre lot, and fifty acres of land and six acres of meadow, for the encouragement of a gristmill.

John Parish, a twenty acre lot.

Job Tyler, a twenty acre lot.

Stephen Cook, a twenty acre lot.

The Ministry, a twenty acre lot.

The School, a twenty acre lot.

The names of those that purchased lots of the Town after they were a township and granted town privileges are as follows, —

William Holbrook, a forty acre lot.

John Sprague, a twenty acre lot.

Mathias Puffer, a forty acre lot.

Samuel Hayward, a twenty acre lot.

John Sprague, a twenty acre lot.

Mrs. Hoppin, a twenty acre lot.

John Bartlett, a twenty acre lot.

John Darling, a ten acre lot.

Samuel Cook, a ten acre lot.

Joseph Aldrich, a twenty acre lot.

John Gurny, a twenty acre lot.

Thomas Jewel, a twenty acre lot.

Samuel Spencer, a twenty acre lot.

Samuel Hayward, a twenty acre lot.

Hop Tyler, a ten acre lot.

John Rockwood, a twenty acre lot.

Grisel Gurney, a twenty acre lot.

Grindol Rawson, a forty acre lot.

Jonathan Richardson, a ten acre lot.

August the 26th 1745. Then laid out for John Corbet 17 acres and 54 rods of land, viz: nine acres & 30 rods fifth division, and two acres and 64 rods sixth division, two acres and 100 rods ninth division, & three acres & 20 rods tenth division of Lands laid together adjoining to his other land in the north purchase, and is bounded southwardly on said land east on Hopkinton line 64 rods, north on common by a line of marked trees 56 rods, to a heap of stones being the northwest corner, thence with a direct line to the northwest corner of his other land, the whole containing 22 acres and 64 rods, five acres and 10 [7.] rods allowed for bad land, laid out by William Torry surveyor, Jacob Aldrich & John Corbet chainmen. The above land laid out to John Corbet was in lieu of land formerly laid out to said Corbet, that wanted measure in recorded 5, 6, 9 & 10th divisions —

January 10th 1737⁸ Laid out for Ebenezer Read 2 acres of Daniel Sumner's ninth division of land laid joining to the land of William Boyce, and is bounded easterly on said land 40 rods and southerly on land that formerly belonged to John French 18 rods, so. home to Daniel Tafts land, then bounded westwardly on said Taft's land home to said Boyce's land, it being a three cornered piece of land containing 2 acres & 40 rods, forty rods

allowed for bad land, laid out by Jacob Aldrich & Seth Chapin.

June the first 1738, Laid out for Ebenezer Read Junr, 5 acres & 80 rods tenth division of land, that his father purchased of Nathaniel Nelson, laid joining to his other land, west from his house, and is bounded eastwardly on said land 23 rods, south on his father's land 67 rods to a black oak tree marked being a northwest corner of his fathers land, thence running north 6 deg^s. west 14 rods to John Read's land to a white oak tree marked near the northwest corner, and is bounded northwardly on John Read's land to his own land, the whole being 7 acres: half an acre allowed for bad land, laid out by Thomas White surveyor, Ebenezer Read chainman, —

December 24th 1742. Laid out for the heirs of Ebenezer Read deceased, ten acres tenth division of land, and is bounded southwardly on the land of Timothy Guy, eastwardly & northwardly on the land of Ebenezer Read senior, to said reads corner it being a three cornered piece of land containing 12 acres, 2 acres and 35 rods allowed for bad land. More for said Read. Half an acre, is bounded westwardly on their other land, south on common, westwardly on Summers land, it being a small gore of land, containing 100 hundred rods, 20 rods allowed for bad land, laid out by Thomas White surveyor, Joseph Taft and John Read Chainmen

May 3^d. 1745, Then laid out for John Corbet 24 acres of land 23 acres & half eleventh division, and half an acre that was formerly laid out in other men's lands through a mistake joining on Hopkinton line, beginning at a black oak tree, being the southwest corner, thence running east 72 rods, bounded south partly on common and partly on Jonathan Whitney's land to a white oak tree & stones at the root, being the southeast corner, and the northeast corner of said Whitney's land: east on Hopkinton line 56 rods to a heap of stones, being the northeast corner: then [8.] turning & running west full point' 72 rods and bounding north on common to a heap of stones the northwest corner, thence bounding west partly on common and partly on Daniel Corbit's land to the first bounds, Laid out by William Torrey surveyor, Daniel Lovett & John Corbet chainmen,—

August 26th 1745 Then laid out for John Corbet 70 rods of land joining to his meadow in the great meadow, bounding east on said meadow, north on the land of John Kilburn, westerly on a two rod road, southerly on the land of Jonathan Hayward Junr. Laid out by William Torrey surveyor, Jacob Aldrich chainman. —

February 12th 1722³. Laid out for Thomas Thayer, 12 acres sixth division of land. laid joining to the south side of his other land in the south woods, beginning at a heap of stones, being his former southeast corner, then running south 23 degrees east 40 rods to a heap of stones being the south east corner, then west 23 degrees south 60 rods to a heap of stones, then north 23 degrees 40 rods to said land, then bounded on said land 60 rods to the first bounds, the whole containing 15 acres, 3 acres allowed for bad land, Laid out by Robert Evens surveyor, Jacob Aldrich & James Keith chainmen.

April 27th 1745. Then laid out for Jonathan Whitney twenty acres of land, ten acres of David Taft's ninth and ten acres of David Taft's tenth division, joining to his other land west from his house beginning at a maple tree marked being the southwest corner, and the northwest corner of his other land: then bounding westerly on common 70 rods to a heap of stones on a rock on a little hill being the northwesterly corner, then bounding northwardly on common 82 rods to a heap of stones, being the northeastwardly corner, bounding eastwardly partly on common and partly on his other land, southwardly on his other land the whole containing thirty five acres, 15 acres allowed for 5 acres and a quarter formerly laid out within the compass of said land, and for bad land, Laid out by William Torrey surveyor, Jacob Aldrich & Jonathan Whitney chainmen.

NB. One return, joining Benjamin Thomson's land we cannot find out to whom it was laid out — Vid, the old leaf — supposing it to be Sam^l. Thayer.

April 6th 1738. Laid out for Samuel Thayer eleven acres of land being tenth division, laid in the north purchase joining to the land of Philip Chase 48 rods. the northwest corner being

[9.] a heap of stones and the north east corner a heap of stones then running south full point 40 rods to a heap of stones being the south east corner, then west full point 48 rods to a heap of stones being the southwest corner, then north 40 rods to the first bounds: the whole being twelve acres, one acre allowed for bad land. Laid out by Thomas White surveyor, Robert Taft and Samuel Thayer chainmen.

October 17th 1743, Laid out for Samuel Thayer 43 acres of land laid in the southwest corner of Uxbridge and is bounded north on the land of Ebenezer Read, west on the town line, south on the land of John Arnold, east part on the land of said Arnold & part on common, running from the northwardly corner of said Arnold's land, north 18 degrees east 24 rods to said Read's land, it being a broken piece of land containing 46 acres & half, compassing in 20 acres of land that was given to Joseph Bullard, 23 acres & half allowed for said 20 acres & bad land: said land being part of several divisions. Laid out by Thomas White surveyor Jacob Aldrich and Samuel Thayer chainmen.

November 2^d. 1739. Laid out for Samuel Thayer five acres of land being part of several divisions laid out on the west side of the great river joining Deborah Aldrich's land, and is bounded north on said land 78 rods the whole breadth of said land: and is bounded east on common nineteen rods to a heap of stones being the southeast corner, south on common with a direct line to a heap of stones being the southwest corner, west on common 6 rods to the southwest corner of said Aldrich's land, the whole being six acres & 16 rods, one acre & 16 rods allowed for bad land. Laid out by Thomas White surveyor, Jacob Aldrich & Samuel Thayer chainmen. —

April 27th 1745. Then laid out for Jonathan Whitney two acres of Thomas Beard's tenth division of land joining to his other land west from his house and is bounded east on his other land fifty nine rods to a heap of stones being the southeast corner of the north purchase thence running west on common 6 rods to a heap of stones being the northwest corner, thence running south-

wardly on common 59 rods to a heap of stones on his other land being the southwest corner bounding southwardly on his other land 6 rods to the first bound, the whole containing two acres & 34 rods, 34 rods allowed for bad land. The same day, and by the same committee, Laid out for the above said Whitney, 16 [10.] acres of land, 8 acres of John Kilburn's tenth division, and seven acres of Samuel Hayward's, and one acre of Thomas Baird's beginning at a white oak tree marked, being the southeast corner bounding east on Hopkinton line 80 rods to a white oak tree with stones at the root, being the northeast corner, thence running west full point 37 rods on common to a heap of stones in a rocky swamp, the northwest corner, thence south full point 80 rods on common to a black oak tree with stones at the root, the southwest corner: then east 37 rods on common to the first bounds: the whole containing 18 acres & half, 2 acres & half allowed for bad land. Laid out by William Torry surveyor, Jacob Aldrich & Jonathan Whitney chainmen.

June 4th 1729, Laid out for Benjamin White, five acres eighth division of land, laid joining to his other land, near cedar-swamp meadow. and is bounded east on said land, north on the land of Richard Holbrook forty-six rods to a heap of stones being the northwest corner: thence running south full point 60 rods to a heap of stones being the southwest corner: thence with a direct line to the southwest corner of his other land: a broken piece of land containing nine acres & half four acres & half allowed for bad land, and a four rod way to Joseph White's house, and a private way to John Daniels' land, Laid out by Thomas White surveyor, Jacob Aldrich & Nathan Tyler chainmen.

June 4th 1729. Laid out for Benjamin White, 3 acres & three quarters of land, viz: one acre & half of his father's eighth division, half an acre he purchased of James Keith, one acre & three quarters of his own eighth division, laid together joining his other land at the head of the pond, and is bounded northeastwardly on said land 58 rods: southeast on Daniel Taft's land, 16 rods to a white oak stand being the south corner: thence running north-

west two degrees west 48 rods to the way leading from town to John Daniels' house, and is bounded northwest on said way 16 rods [10.] to his other land: the whole containing five acres & forty eight rods one acre and half & eight rods, allowed for bad land, Laid out by Thomas White surveyor, Jacob Aldrich & Nathan Tyler chainmen.

June the 9th 1732, Laid out for Benjamin White three acres & half of his ninth division of land joining to his other land near his house beginning at a northeast corner of said land: thence running Southeast four degrees east 40 rods to another piece of his other land formerly laid out and is bounded on all other parts [11.] on his own land: it being a rocky broken piece of land containing by estimation 7 acres and half: four acres allowed for bad land. Laid out by Thomas White surveyor, Daniel Lovett & Joseph White chainmen.

December 3^d. 1736, Laid out for Benjamin White, 2 and half acres, tenth division of land, laid joining to his other land, east from his house, and is bounded southwardly on the land of John Cook's 36 rods, and is bounded on all other parts on his own land, it being a three cornered piece of land, containing 2 acres & 105 rods, 25 rods allowed for bad land. Laid out by Thomas White surveyor, Joseph White and Benjamin White chainmen.

June 9th 1732 Laid out for Benjamin White, 7 acres 9th division of land: viz: 6 acres of Thomas White's and one of his own, and is laid joyning to his other land, south from his house: begining at a southwest corner of said land, thence running southeast full point 32 rod to a heap of stones, being a corner: then northeast 92 rods to a heap of stones, at his other land: and is bounded northwardly on said land to the first bounds: it being a three cornered piece of land, containing ten acres & 56 rods, 3 acres & 56 rods allowed for bad land. — Laid out by Thomas White surveyor Daniel Lovett & Joseph White chainmen.

May 20th 1836. Laid out for Daniel Taft 9 acres tenth division of land joining to his other land near Shoccolog, and is bounded

west on said land 40 rods to a heap of stones, being the southeast corner: thence running north 6 degrees & 24 minutes east 40 rods to a heap of stones. being the northeast corner and is bounded north on the land of Solomon Wood Junr. 40 rods to his own land, the whole being ten acres, one acre allowed for bad land, Laid out by Thomas White surveyor, Daniel Taft & Joseph White chainmen.

January 14, 1739⁴⁰, Laid out for Daniel Taft 9 acres tenth division of land laid near the south meadow, and is bounded westwardly part on the land of John Cook, and part on the land of Joseph White, southwardly, part on the land of Robert Taft and part on his own meadow: eastwardly on said meadow, northwardly on the land of Joseph White it being a broken piece of land containing eleven acres & 119 rods; two acres 119 rods allowed for bad land: and a three rod way through said land. Laid out by Thomas White surveyor, Robert Taft & Daniel Taft chainmen.

[12.] September 23^d. 1740, Laid out for Daniel Taft, 45 rods tenth division of land laid joining to his other land southerly from Thomas Taft's, and is bounded northerly by said land 20 rods, westerly part on common, part on Philip Leasure's land, five rods: southerly on said Tafts fence 20 rods, it being a three cornered gore of land, containing 50 rods, 5 rods allowed for bad land, Laid out by Thomas White surveyor, Daniel Taft & Robert Taft chainmen.

November 7th 1741, Laid out for Daniel Taft, one acre & half tenth division of land, laid southerly from Thomas Taft's dwelling-house, and is bounded west on the land of Isaac Taft 38 rods, from a heap of stones by a black-birch tree to Isaac Taft's southeast corner, and is bounded south & east on a four-rod-way, it being a three cornered piece of rocky land containing two acres, half an acre allowed for bad land, Laid out by Thomas White surveyor, Robert Taft & Isaac Taft chainmen.

March 23^d. 1743, Laid out for Daniel Taft, one acre 10th divi-

sion of land, laid joining to Thomas Taft, and is bounded north on said land — east on William Hayward's land, south on land in the possession of Josiah Taft, west on his own land or a three-rod-way, there being allowance for a three-rod-way, across a corner of said land next said way, Laid out by Thomas White surveyor, Jacob Aldrich & Daniel Taft chainmen

April 2^d. 1744. Laid out for Daniel Taft one acre tenth division of land, laid out joining to his meadow, and is bounded westwardly on said meadow, southwardly on the land of Isaac Thayer, eastwardly on the land of Robert Taft, it being a three cornered piece of land, laid for one acre, by Thomas White surveyor, Robert Taft & Daniel Taft chainmen of Committee

Cap^t Joseph White

[13.] Joseph Whits House Lott being Thirty five Acres With all the Rights and Priuiledges there unto belonging is bounded and butted as followeth Northerly Partly upon the House Lott of John Thompson partly upon a four Rodd Highway Southerly upon the House Lott of Abraham Stapls Easterly upon Comon Land on the east side of Muddy brook Westerly upon A small brook of water — that Parts M^r Joseph Emersons Lott and that : Laid out by — Moses Paine :

The Dubling Lott or second Deuission of upland being thirty five acres Twenty Acres of sd Land Lying In the Mill Plaine bounded Northerly with the Land of Samuel Spenser and southerly upon the Land of Simon Peck Weasterly upon the Mill-Pond Easterly upon Comon : Laid out by Jonathan Sprage :

fifteen Acres more of sd Dubling Lott Laid out upon the east side of Muddy brook bounded weasterly upon the Land of sd White and Abraham Stapls Southerly upon Comon and Easterly upon Comon and Northerly upon the Land of John Thomson Laid out the fifteenth of March 1686 — By Josiah Chapin —

The first Deuission of Meddow being Eleuen Acres and half and Twenty Seuen Rodds Lying in the south one part Lying upon the Run that Runs out of the south Ceder swamp : down

streame bounded with an alder swamp and marked Trees : so round with upland) Another part Att the foot of Wigwam hill one the North weast side of the hill bounded Weasterly with a swamp so Round with upland :) Another part Lying upon the south East side of the way that gose to Jepsons Meddow Lying att the Lower end of John Thomsons ||| Meddow : Another part Lying In fiue spots one the weast side of the Cart way that gose to ||| Jepsons Meddow) Another part Lying upon Jepsons Run two spots of Meddow with an || between them) Another part Lying upon A Run that Coms out of M^r Emersons Meddow bounded upon the south east side with the Run : so round with upland : The Remainder of that share of Meddow Lying upon Hop brook bounded Downe streame upon John Jepsons meddow : so Round with upland : Laid out by Joseph White.

The secon Deuision of Meddow belonging to the aboue sd Lott being Thre Aeres & half : Lying part of it upon the Weast Riuer Wheare the Roek medow brook co||| into the weast Riuer east upon upland weast part upon the Riuer part upon swamp North and south upon the Riuer) Another Part Lying upon the wea|| side of the great pond : bounded North and south with upland East and weast wit|| Swamp :) Another part Lying att the south a litle below Shokaloge Parth buting ||| A stake Att the East Corner so Round with upland :) Another Part Lying upon A Run that Runs out of the litle pond bounded North and south with upland. East and weast with Marked Trees) The Remaining Part of sd deuiision Lying upon the Mill Riuer above the old cart way that went to the North eeder swamp bounded Downe streame upon sd cart way up stream upon marked Trees — East and weast with upland : Laid out by Joseph White

[14.]

Cap^t. Joseph White.

His swamp Lot being fiue Aeres and Three quarters thirteen Rodds Part of it Lying upon a Run Runing thre Philip Kings Medow a small swamp up streame of sd Kings medow bounded Round with upland : Another part of It Lying upon the south east side of the Weast Riuer bounded up stream upon y^e Rock medow brook Downe streame to A point of upland with A

spong up in to the upland to A marked Tree Another Part Lying Down streame upon the same side of sd Riuer bounded upstreame upon Marked Trees with A spong Runing up Staples Run to A marked Tree : Downe stream to A wallnut tree by the Riuer : Another part Lying upon the east side of the Mill Riuer bounded Downe stream upon Danill Louets Medow : up streame with a point of upland North with a marked tree South with the Riuer : Laid out by Joseph White :

The Great Lott belonging to the Aforesd Lott sixty four Acres Lying In the Neck upon the Weast side of the Weast Riuer Incompassing fourteen Acres of Abraham Staples Land bounded Downe streame : by a black oak upon the bank of the Riuer and so Runing A Line of one Hundred and sixty Rodds : Runing strait over a small Hill : and then Runing with uerious Line under the edg of a hill : Incompassing of a swamp : hom to the great Riuer : then Runing with the great Riuer : seventy Rodd up stream then Runing with the Weast Riuer : one hundred forty and four Rodd : Then Turning an East and Weast Line of marked Trees the line Runing with the south edge of Litle pond : Home to John Mores second deuission of Meddow which Line Containes four score Rodds,) and so continuing Round under the hill by the edg of sd mores meddow home to the great Riuer :) Twelve Acres More of sd Lott Lying upon the east of the Weast Riuer bounded southerly upon part of said Whits swamp upon the mouth of Ceder swamp brook :

fifty Acres More of the Aboue sd Lott Laid out upon the East side of the weast Riuer Aboue the Rock Meddow brook bounded Down streame upon the Land of said white Weast upon the sd Riuer : Northerly part : upon the swamp of Joseph Plumly and part upon Comon and partly upon the Great Lott of M^r Emerson : Easterly upon Comon by A line of Marked Trees : and southerly upon Rock Meddow brook in part and partly upon sd Whits meddow : Laid out by Josiah Chapin : Aprill 28 : 1691. The Remain ing Part of sd Lott being fourteen Acres Laid out upon the east side of the Mill Riuer Above the Mill Plaine.

The fourth Deuission of Land belonging to the Aboue sd lott being seenty Acres Part of it being Twenty two Acres and

four Acres of Land Granted unto the said White by the Towne the sixt of March 1698 $\frac{2}{3}$ Lying upon both sides the Weast Riuer bounded Northerly upon A Run that Coms out of the south Ceader swamp: the northerly corner being An ash tree by the Run Weasterly partly upon said Whits Land and meddow and partly upon Comon: Crosing the Weast Riuer below sd Whits great Lott so Runing with sd Land on the Weast side of said Riuer thirty two Rodds to A pint of Maples: by the Riuer being the south corner so crosing the Riuer to a swamp white oake [15.] Easterly on Comon with A diriet Line Eighty Rodds to a stake And heape of stones then Turning weasterly with A diriet Line eighty Rodds To the Assh Tree att the North East Corner—

Two Acres more of sd fourth Deuission on the South side of the Rock meddow brook: bounded as followeth Northerly eight Rodd upon sd brook: the Northeast Corner being A maple Tree upon said brook: Easterly upon comon forty Rodd to A Stake and Heap of stones: being the south east corner South on comon Eight Rodds to sd Whits Meddow: Weasterly partly on sd Whits Meddow partly on the Weast Riuer unto sd brook. Laid out by Thomas White Nouember fifteenth 1706

The fift Deuission of Land belong to the sd Lott being one Hundred and Seventy five Acres Thirty six Acres being Laid out for eighteen Acres is bounded as followeth weasterly partly upon the great Riuer & partly upon the Land of Robert Taft Easterly Part on the Weast Riuer And part on sd Whits other land: Northerly on the Land Afore sd:

Another Part of sd deuission Lying on the East side of the Weast Riuer bounded as followeth: the South weast Corner being A pine Tree: Southerly upon comon and Partly on sd Whits Meddow: fifty Rodds: to A black oake Tree being the south east Corner. Easterly with A diriet Line one Hundred Rodd to A black oake stand being the North East corner: Northerly on comon with A diriet Line thirty Eight Rodds to A heap of Stones and A Rock being the Norweast corner Weasterly upon Comon with A diriet Line one hundred Rodd to the south weast Corner the whole being Twenty seuen Acres Nine Acres being Alowenc for Ruff Land. Four Acres More of sd Deuission Lying upon

the Weast side of the Litle Pond Meddow bounded: as followeth Easterly on sd Meddow fifty Rodds: to A pople Tree being the south east corner southerly upon comon Twenty fue Rodd to A heap of Stones on A Rock: being the south weast Corner, Weasterly upon comon with A dirict Line fifty Rodd to A chesnut Tree Neere the Meddow.

Two Acres more of sd deuission Laid out on the weast side of sd whits Ceder swamp meddow bounded as followeth: Easterly on sd meddow: Southerly on comon ten Rodds to A maple Tree being the south weast corner Weasterly on comon with A dirict Line to A black oake tree being the Northwest corner Northerly upon comon with A line of Marked Trees to the Medow:

Thirty three Acres and a half More of sd deuission the half Acre being Alowenc: Lying betwen the great Riuer and the south Meddows the south weast corner being a white oake weasterly upon comon with A direct Line: eighty eight Rodds to an elm Tree being the Northwest Corner Northerly on comon with A dirict line sixty two Rodds to A chesnutt Tree being the Northeast corner Easterly upon comon with A dirict Line eighty eight Rodd to A Heap of stones and A Rock: being the south east corner: Southerly with a dirict Line sixty Rodds to the south weast corner. Laid out by Thomas White Robert Taft and Josiah Thayer comitee — October 30th 1707 —

Memorandum the Remaining part of the two Last Deuissions is Laid out and belongs to and disposed of by the aboue sd Capt White: to other persons —

[16.] Ebenezer White Thomas White y^e 2^d

four Acres of M^r Grindall Rawsons fifth Deuission Now Ebenezer Whits as Appears by A deed of sale baring Date. the Twenty first of January 1708 and Acknowledged before Josiah Chapin Esq^r June y^e Twenty fifth 1711:

And two Acres of Ephraim Chapins fifth Deuission Now Ebenezer Whits as Appears by A Deed of sale baring Date the first of february 1709: and Acknowledged before Josiah Chapin Esqth: the Twenty fifth of June 1711:

february the sixt seuenteen hundred and Nine^{ten}: Laid out

four Acres of M^r Rawsons fifth Deuission and two Acres of Ephraim Chapins fifth Deuission for Ebenezer White on the West side of the great Riner near Shokalog brook bounded Round with Comon Land the southwest Corner being A walnut tree: markt the south line Twenty four Rod to A white oak tree being the south east Corner East seventy Rod to A white oak tree: being the Northeast Corner North sixteen Rod to a white oak tree being the Norwest Corner West Seventy Rod to the south west Corner the whole Containing eight Acres and three quarters two Acres and three quarters Allowance by Thomas White Samuel Read and Samuel More Committee.

Aprill y^e 14:th 1718 laid ovt for thomas white the second one acer and half sixth division on the east side the west river near his hovse joyning to his other land it being a three cornered peace bovnded sovth on sd land thirty two rod to stones on a rok being the east corner north on comon with a direct line thirty eight rod to a heap of stone by the way being the norwest corner west on sd way twenty rod to his other land the whole containing two acres and thirty rod half an acer and thirty rod allowed for bad land by thomas White Robard evens Jacob aldrich committee

Aprill the 14th: 1718 laid ovt by the same committee for thomas white joyning to his other land by his hovse two acers sixth division bovnded west on said land sixty six rod to a heap of stones near the west river being the southwest corner sovth on comon ninteen rod to a white oak tree markt being the sovtheast corner east on the way that leads to john cooks farm sixty six rod to a heap of stones being a corner of his other land the whole containing three acers and three quarters one acer and three quarters allowed for bad land

March y^e 24th 1720 laid ovt for thomas white jvn^r sixteen acers of land seventh division sovthward from his hovse begining at a sovth west corner of Joseph whites land then Rvning west 20 dgr^s sovth sixty Rod to a heap of stones Being a sovthwest corner then sovth 20 dgr^s east part on comon part on his other land one

hundred rod to a heap of stons being a Southeast corner then east 20 dgr^s north sixty Rod to Joseph whites land then on sd land one hundred Rod to the first Bovnds the whole containing thirty seven acers and 80 rod 21 acers and 80 rod allowed for 80 rod of medow laid ovt before and bad land. By Robert Evens Thomas white and Jacob Aldrich committee

[17.] Joseph White Nath^l Thayer

Aprill y^e 14th: 1718 laid ovt for Joseph white sein : nine acers of land sixth division joyning to his other land on the east side the west river lying on one side and one end of sd land beginning at the norwest corner of sd land then bovnded west on common: one hundred rod to a stone sett up near John cooks land being a corner: sovth on common with a direct line twenty eight rod to a heap of stons being a corner: then bearing a little sovth with a direct line thirty fivr rod to a white oak tree markt on the east side the brook then bearing easterly with a direct line twenty six rod to stons on a rock near sd whites medow then on sd meadow forty rod to his other land: the whole containing thirteen acers and half fivr acers and half allowed for bad land by thomas white Robert Evens Jacob Aldrich committee.

November y^e 21th: 1718 laid ovt for Joseph white sein^r ten acers and sixty rod sixth division of land joyning to his other land att the norwest corner of the great pond itt being a broken peace of land bovnded east on John Rawsons land thirty fivr rod then rvning west 10 dgr^s sovth eighty rod to a heap of stons being the norwest corner then rvning sovth 10 dgr^s east ninety eight rod to a heap of stons being the sovth west corner then rvning east 10 dgr^s north to the pond on all other parts on sd pond the whole containing twenty eight acers seventeen acers and half and twenty rod allowed for bad land a three rod way through sd land By thomas white Robert Evens Jacob aldrich committee

November y^e 21st: 178 laid ovt for Joseph white fivr acers sixth division of land joyning to his other land on the east side the west river bovnded west part on sd land or medow part on a rvn rvning into sd medow a walnvt stand markt near the sovth

west corner southerly on comon with a direct line sixty rod to a black oak tree being the southeast corner east on comon twenty seven rod to a white oak tree being the northeast corner north on comon thirty fover rod to his other land the whole containing eight acers three quarters and ten rod fover acers three quarters and ten rod allowed for bad land by thomas white Robert Evens Jacob Aldrich committee.

Sept^r y^e 12th 1746 Laid out for Nathanael Thayer 7 Acres one Acre of ninth 4 acres of y^e tenth and 2 Acres of the Eleventh Division of land Joyning to his other land north from his house and bounded South on his other Land East on Bellingham Line north on y^e Road Leading by Aaron Thayers to Bellingham Line to a heap of stones by sd road being y^e norwest corner west on the land of Aaron Thayer with a Direct Line to y^e norwest corner of his other Land with allowance for a two Rod Road a crost said Land: Laid out by William Torrey Surveyer Jacob Aldrich and Nath^l Thayer Chainmen

[18.]

Joseph White

March y^e 24th 1720 laid ovt for Joseph white twenty acers of land viz twelve acers of John darlings seventh division and eight acers of his own seventh division joyning to his medow on the south side the Rode leading to Joseph Whites begining att a black oak tree being daniel tafts norwest corner rving south fvl point by sd tafts land forty rod to sd tafts southeast corner being a heap of stones then tvrning sd corner rving east twenty rod to a heap of stones being a northeast corner then south thirty three rod to a heap of stones att Benjamin thayers land then west by sd land fifty six rod to a black oak tree markt being sd thayers norwest corner then crosing a part of his medow forty seven rod: then by sd medow part and part by common rving west 17 dgr^s south seventy one rod to a heap of stones being a southwest corner then north fvl point forty nine rod to a heap of stones being a norwest corner then east by common one hvndred and seven rod to the first bovnnds the whole is thirty fover acers and one hvndred and fover rod foverteen acers and one hvn-

dred and fover rod allowed for meadow and bad land and a fover rod way through sd land By Robert Evens Jacob aldrich thomas white committee

May y^e 6th: 1726 laid ovt for Benjamin white three acers of land which he purchased of the proprietors of Mendon and is laid ovt joyning to his other land near Richard holbrook house Beginning at the northeast corner of sd land then Rvning north 20 dgr^s west foverteen Rod to an heap of stones Being the northeast corner then west 20 dgr^s north twenty three Rod to a heap of stones att sd holbrooks land then Bovnded north on sd land sixty Rod to a heap of stons being the norwest corner then rvning sovth 20 dgr^s east to his other land then Bovnded sovth on sd land eighty Rod to the first Bovnds: it Being a Broken peace of land containing eight acers and an half five acers and an half allowed for bad land By Thomas white surveyer James Keith and Jacob Aldrich committee

April y^e 16th: 1716/^L laid ovt for Thomas white jvn^r two acers of Joziah thayers fifth division of land laid joyning to his other land on the east side the West River Beginning at a heap of stons near his house By the way leading to cooks farm and is Bonded sovtheasterly on sd rode thirty six rod to a white oak tree markt near the Bridge over stapleses Rvn and is bovnded northerly on sd rvn to his other land and is bovnded west on sd land twenty six rod to the first Bovnds: the whole containing three acers one acer allowed for bad land laid ovt By Thomas white svr- vayer Robert taft and Josiah thayer committee. —

[19.] Thomas Gage Walter Cooke: and Benjamin White Walter Cooks House Lott being forty Acers with all the Rights and Priuiledges belonging to A forty Acre Lott is buted and bounded as followeth: Northerly upon the House Lott of John Woodland and easterly upon the House Lott of John Thomson: Southerly upon A four Rod Highway: Leading to the south Medows: the south weast corner being A Stake Weasterly upon A straight Line to the North Weast corner upon comon: Laid out by M^r John Flint: with A ten Rodway across sd Lott

The first Deuission of Medow belonging to the Aboue sd forty Acre Lott one part of said Medow Lying upon the Weast side of the Mill Riuer: upstrem bounded Mathias Puffers Medow Down stream upon the Run that Coms out of the Round Medow: Another Part of sd Medow: Lying in the Round Medow: the east end bounded upon John herburs Medow: the south side bounded upon William Holbrooks Medow: Partly upon the Ceder swamp: so Round with upland: Another Part of it Lying upon the weast side the Way that Leads to Rehoboth the Lower end bounded upon Marked trees so Round with upland — Another Part of sd Medow Lying in the Lower North Medow bounded Down streame upon Danil Louets Medow: upstreame upon John Gurnys Medow:

The Remainder of sd first Deuission of medow: Lying in the uper North Medow: bounded Downe streame with Danill Lovets Medow: upstream upon John Gurnys Medow: the whole being thirten Acres and quarter More or Les:

Laid out by Joseph white

March y^e 20th 1727/8 laid ovt for Benjamen white three acers and half of land laid ovt joyning to his other land at the head of the pond: it being land in lew of land taken by providence farms which he pvrchased of James keith as may appear by a Deed of Sale from keith to white begining at a small maple tree markt being the norwest corner then bovnded on the Rode or way thirty six rod to a Red oak tree being a mark tree for sd Rode thence rvning southeast 1 dgr^e north fifty eight Rod — Daniel tafts land then on sd land eighteen rod to the pond — then on sd pond to his other land then on sd land to the first Bovnds: it being a broken peace of land containing six acers and half three acers allowed for bad land by Thomas white svrvayer James Keith and Jacob Aldrich committee

february y^e 25th 1745 Laid out for Thomas Gage one acre Eleventh Division of Land joyning to the South side of his other Land near his house on the East side the road and is Bounded north partly on his own Land and partly on Comon ten rod to a

heap of Stones being the north east Corner East on Comon with a Direct Line 15 rod to a Black oak tree markt being the south East Corner south on Comon with a Direct 12 rod to a heap of stones by the Road being the south west Corner west on sd Road 15 rod to his own Land Laid out by william torrey surveyer Jacob aldrich Chainman

[20.]

John Cook

an agreement of division of land made Betwixt william Sprage of Mendon in the covnty of Svffolk in the province of the masachvsets Bay in new England hus bovdn man on the one part and David hill of holeston in the covnty of midlesex and province afore sd hvsband man and Benjamen white of mendon aforesd hvs band man on the other part wittneseth the above sd william Sprage David hill and benjamen white being joynt partners in svndry peaces or parcels of lands and medows which of Right belongs to them in the township of mendon afore sd by virtve of articles of agreement of division formerly made betwen them and the heirs of James Bick and Joseph waterman &c said peaces of land being the first and Second division of John Bartlets lott the first division lying and being on the neck and the second division on the east side the mill plain and Bovnded as by town record and all the medows that of right belongs to the sd william Sprage David hill and Benjamen white by vertve of the aforesd division now Know Ye that we the sd william Sprage David hill and Benjamen white have mvttially agreed upon the division of the premises and do hereby mvttially agree that the above sd william Sprage his heirs and asignes shall have the home lott or first division for there part for ever and that the sd david hill and benjamen white shall have the second division and all the medows as above discribed to be to them their heirs and asignes for ever as their part in wittnes whereof the parties above named have herevnto sett their hands and seals the first day of febrvary anno Domini: 1728⁹.

signed sealed and delivered

WILLIAM SPRAGE O

in presence of vs — a trve copley

DAVID HILL O

THOMAS SANFORD

BENJAMEN WHITE O

JOHN SANFORD

a Return of division of land and medow made Betwix Isaac thayer and vriah thayer Both of mendon being the division of a certain tract of vpland and medow on the Easterly side of the mill River on the mill plain and the medow adjoining that formerly belonged to stevenes lott is as foloweth begining at a stake by the mill River thence rvning easterly cross the medow to a white oak stand marked thence easterly with a direct line to a stake and stons and so extending to a black oak tree marked so home to the mill plain brook the said Isaac thayer to have the sovth part of the said vpland and and medow : and the said vriah thayer to have the north part of the said vpland and medow and the aforesaid line to be the dividing line Betwixt them as wittnes their hands.

ISAAC THAYER

VRIAH THAYER

January y^e 21st. 1722³. then Laid out for John Cook one acre & 20 rods of Ceder Swamp in Shockeolog Swamp in the Sovth part beginning at a Stake being Joseph whites west Corner then Sovth east on s^d. White 30 rod to Sam^l Reads Line then Sovth west on s^d line 6 rod to a stake markt being a Sovth Corner then norwest on Comon 30 rod to a stake markt being a west corner then North East on Sam^l Thayers Land to the first bovnds 6 rod Laid ovt by Robert Evens Jacob Aldrich & Thomas White Com^{tt}

[21.]

John Cook

articles of agreement had made and conclvded Between Joseph white and Thomas white Both of mendon in the covnty of worcester and province of the masachvsets Bay in new England which agreement is conserning the division of ovr lands at mvdv Brook notwithstanding said Brook was the line or division bovnds Betwen ovr lands yet for conveniency of fencing we have agreed that the division line betwen our lands shall be as foloweth : viz : Begining att a wild chery tree bvsh Markt att the sovth End of a ditch fence on the East side of Mvdvdy Brook thence to rvn direct as sd ditch is made till it comes near said brook then crosing sd brook to the west side with a direct line to a heap of stons att

william Rawsons land att the west side of a corner of ditch fence att sd Rawsons land: and by these presents we Bind ovr selves ovr heirs and assignes to stand by maintain and defend the above said line to be the dividing line betwen ovr lands for ever as wittnes ovr hands this 18th: day of november anno Domini: 1734 —

JOSEPH WHITE
THOMAS WHITE

Jvne y^e 23^d: 1741 laid ovt for John farnvm 19 acers of land: viz: 8 acers of nathan penemans ninth and tenth divisions: of land and eleven acers of his own ninth division of land laid together joyning to his other land near the saw mill and is bovnded east on sd land rvning from the norwest corner of sd land west 17 dgr^s South 48 rod to a white oak tree markt being the norwest corner then South 18 dgr^s west 32 rod to John Reads land and is bovnded Sovtherly part on sd reads land and part on comon and part on his own land and part on the way leading to Samvel whites itt being a broaken peace of land containing 23 acers 4 acers allowed for bad land. laid ovt by Thomas White svr-vayer Joseph taft and John farnvm chainmen

April y^e 4th 1744 laid ovt for John farnvm 8 acers and three quarters of land it being part of severall divisions laid joyning to his other land near samvel whites and is bovnded south on sd land 60 rod begining at the northeast corner of sd land thence rvning north 22 dgr^s west 30 rod to a heap of stons being the northeast corner then west 22 dgr^s south 52 rod to John reads land to a heap of stons being the norwest corner and is bovnded west part on sd reads land and part on beweres land 30 rod to his own land the whole containing eleven acers and three quarters 3 acers allowed for bad land laid ovt by Thomas white svrvayer joseph taft and John farnvm: chainmen.

March y^e 11th 1711 fourteen acres of Land laid out for John Cook, Joyning to his other land on the East side the great river which land was granted to be Changed by the town at their March

meeting for the year 1711 the said fourteen acres of Land together with two acres and three quarters of his fifth Division of land being almost Compast in which his other land formerly Laid out by Cap^t Chapin bounded Easterly on Comon 40 rod from an ash tree being a former bound to a white oak tree markt near Joseph Whites Land Southerly part on sd land part on Comon with a Direct Line 32 rod to a white oak tree being a former bounds of said Cooks Land and so round on said land Laid out by Thomas White Surveyer.

[22.]

Seth Chapin

May y^e: 4th: 1720 laid ovt for cap^t Seth Chapin fovrteen acers of land viz ten acers of Sam^l bridgeses seventh division and fovr acers of his own seventh division joyning to his other land near the north sederswamp begining att the norwest corner of John chapins land then rvning east 25 dgr^s north by sd land eighty five rod to his own land then by sd land forty two rod to a heap of stones then west 25 dgr^s sovth ninety rod to a heap of stones being the norwest corner then sovth 25 dgr^s east forty two rod to the first bovnds: containing twenty two acers and one hvndred thirty fovr rod: Eight acers one hvndred thirty-fovrr allowed for bad land and a three rod way through sd land by Robard Evens Seth Chapin Jacob Aldrich committee.

Mendon May 18 1721

Then Laid out for Cap^t Seth Chapin thirteen acres of Seven Division on the North Side of the Town Bounded on the Town Line about half a mile West of Round hoppines, Begining at a heap of stones on the West side of a Pine Swamp Neare Said Line on a Ledge of Rocks so Runing Southerly on sd Ledge of Rocks with a Direct Line to a heap of Stones Sixty Rod on the west side of a Little Run Coming out of a said Swamp 15^{drs} then East fifteen^{drs} South on Common 22 Rod to heap of Stones on a Rocky hill being a South East, by East Corner, then with a Direct Line to a heap of Stones neare sd Line Sixty three Rod then on sd Line to the first Bounds Sixty Rod Containing Seventeen acres

and Eighty Rod, four acres and Eighty Rod a Lowed or bad Land Laid out by Robert Evens Jacob Aldrich Seth Chapin

Mendon february y^e 12 1772³

Then Laid out for Cap^t Seth Chapin Ten acres of Seven Devision Joyning to the north side of his other land neare the Great meadow begining at a heap of Stones being Jonathan haywards South West Corner, then Easterly on sd hayward Thirty Rod to a heap of Stones, then North 8^d^{rs} west on Common Sixty Rod to a heap of Stones being a North East Corner, then West 8^d^{rs} South on Common a hundred Rod to a heap of Stones, being a North west Corner then South Eight^d^{rs} East on Common fifty two Rod, Turn over to y^e Next Leave To a heap [23.] of Stones then West 8^d^{rs} South on Common Twenty Rod to a nother Peice of said haywards Land, then Bounded on said Land to his own Land Containing Eighteen acres, Eight acres a Lowed for a Road and Bad Land Laid out by Robert Evens Jacob Aldrich Thomas White Comitee

Chap^t Seth Chapin John Cook

May y^e 23^d: 1728 laid ovt for Cap^t Seth Chapin two acers of land that his son Samvel chapin pvchased of the propriaters of Mendon and is laid joyning to his other land near the scool meadow one acer bovnded west on his other land forty Rod north on common fovr Rod East on the land of Ebenezer Wood forty Rod sovth on the west Rode fovr Rod: the other acer laid joyning to sd Chapins land and is Bovnded East part on sd land and part on Eleazer tafts land and sovtherly on his own land and north on Ebenezer Woods land it Being a broaken peace of land containing By Estemation one acer laid ovt By Thomas white Srvvayer Seth chapin and Jacob aldrich committee.

October y^e 22^d: 1731 laid ovt for Cap^t Seth chapin John posts share of sederswamp laid in a swamp known by the name of moors Breast and is bovnded northerly on his other land and Easterly on his other land seventeen rod to a maple tree markt being the sovtheast corner thence Rvning with a direct line Cros

sd swamp to a maple tree being a former bovnds of his other land: it being a three cornered peace of swamp containing one acer laid ovt by Thomas white svrvayer John farnvm and Jacob aldrich chain men

1136767

April y^e 7th: 1737 laid ovt for John cook 9 acers tenth division of land laid joyning to his other land near Jonathan cooks begining at the sovtheast corner of sd land thence rvning east fyll point 23 rods to Jonathan cooks land then bovnded on sd land to the scool land then bovnded on the scool land to Robert tafts land and is bovnded northerly part on sd tafts land and part on common rvning from the southwest corner of sd tafts land west fyll point to his own land to a heap of stons on a rock and is bovnded west on sd land to the first bovnd the whole being nine acers and 120 rod 120 rod alowed for bad land laid ovt by Thomas white svrvayer Joseph white and John cook chainmen

March y^e 21st 1722 then Laid out for John Cook 23 acres seventh Division of Land Joyning to the Westerly Side of Winters broad medow begining at a heap of Stones on the north side of sd medow then runing west 38 D^{egrs} north on comon 120 rod to a heap of stones being a northwesterly corner' then south 38 D^{egrs} west on Comon 60 rod to a heap of stones then East 38 D^{egrs} South on Comon 120 rod to a heap of Stones then North 38 Deg^s East on Comon 60 rod to the first bounds Compassing said medow the whole Containing 45 acres 22 acres alowed for said medow and bad Land Laid out by Robert Evens Jacob Aldrich and Thomas White Com^{ee}

[24.]

Cap^t Joseph White

Jvne y^e 9th: 1733 laid ovt for Joseph whit 26 acers of land: viz 18 acers of Cap^t Seth chapins ninth division and 8 acers of sd chapins eighth division laid together joyning to his other land near the South medows begining at the northeast corner of Daniel tafts land thence Rvning west 20 dgr^s north 64 rod to sd whites land to a heap of stons being the southwest corner and is bovnded westerly on sd land northerly on steven fishes land Easterly part

on his own land and part on abraham staples land to the first bovnnds a broaken peace of land containing by estimation 51 acers 25 acers allowed a peace of medow formerly laid ovt and a three rod way through sd land and a three rod way cros sd land and for bad land —

the same day laid for sd white one acer eighth division laid joyning to his other land east from his hovse and is bovnnds westerly on sd land Easterly on the land of samvel thayer and northerly on the land of Richard holbrook it being a three cornered peace of land containing one acer and 20 rod 20 allowed for bad land laid ovt by Thomas white svrvayer Jacob aldrich and Joseph white chainmen

July y^e 30th: 1735 laid ovt for Joseph white 3 acers ninth division of land laid joyning to his other land near the sovth medows and is bovnnds Easterly on sd land 40 rod northerly on benjamen whites land 28 rod to a heap of stons being the sovthwest corner of sd land thence with a direct line on comon 15 rod to chesnvt tree being a bovnnd of John cooks land and is bovnnds sovtherly on sd cooks land 27 rod to his own land the whole being 4 acers & 120 rod one acer and 120 rod allowed for bad land laid ovt by Thomas white svrveyer Joseph taft and Joseph white chainmen

october y^e 22^d: 1735 laid ovt for Joseph white 9 acers and 12 rod of land: viz 4 acers of William holbrooks eighth division and 3 acers of his own ninth division and 2 acers and 12 rod of land granted him for a highway all laid together near Robert Benham land and is bovnnds north part on sd benhams land and part on common 40 rod rvning from the sovtheast corner of sd benhams land East 10 dgr^s sovth 20 rod to a heap of stons being the north-east corner then sovth 10 dgr^s west 48 rod to a heap of stons being the sovtheast corner then west 10 dgr^s north 40 rod to a heap of stons being the sovthwest corner then north 10 dgr^s East 48 rod to a heap of stons att sd benhams land being the norwest corner the whole containing 12 acers 2 acers and 148 rod allowed for bad land laid ovt by Thomas white svrvayer Jacob aldrich and Joseph white chainmen

october y^e 30th 1735 laid out for Joseph white 3 acers of samvel torys ninth division of land laid on the west side mvmford river and is bovnded west on the ministry land 20 rod sovth on the country Rode 40 rod to a heap of stons being the sovth-east corner then north 8 dgr^s East 20 rod to a heap of stons being the northeast corner then west 40 dgr^s sovth 40 rod to the ministry land the whole containing 4 acers one acer allowed for bad land laid ovt by Thomas white svrvayer Joseph white and Joseph taft chainmen

desember y^e 19th: 1735 laid ovt for Joseph white 6 acers of woodland tompons ninth division of land laid west from samvel Reads on the sovth side Kilinly Rode begining at a black oak tree markt being the sovthwest corner thence rvning East 20 dgr^s north 30 rod to a heap of stons being the sovtheast corner then north 20 dgr^s west 44 rod to a chesnvt tree markt being the northeast corner: then west 20 dgr^s sovth 30 rod to a heap of stons being the norwest corner then sovth 20 dgr^s west 44 rod to the first bovnds the whole being 8 acers and 40 rods 2 acers and 40 rods allowed for bad land laid ovt by Thomas white svrvayer Jacob aldrich and Joseph white chainmen

[25.] John Sadler and cap^t Joseph white

May y^e 31st: 1731 laid ovt for John Sadler 5 acers eighth division of land joyning to his other land near his hovse begining at the lower end of his medow on andrvses Brook thence rvning west one degr^e north 47 rod to the sovthwest corner of his other land and is bovnded on all other parts on his own land and medow it being a broaken peace of land containing 6 acers and half one acer and half allowed for bad land — the same day laid ovt for sd sadler one acer and three qvarters of sd division joyning to his other land and is bovnded north on angel torys land 28 rod and on all other parts on his own land a broaken peace containing 2 acers and 28 rod one acer and 68 rod allowed for bad land. — the same day laid ovt for sd sadler 20 acers of sd Eighth division laid joyning to his other land East from his hovse and is bovnded west on sd land 126 rod and sovth on Jabiz billowes land 30 rods

to a heap of stons being the sovtheast corner thence Rvning north 16 dgr^s w 114 rod to the town line and is bovdnd north on sd line 30 rod to his other land there being a pine tree markt near the northeast corner the whole containing 22 acers and half 2 acers and half alowed for bad land laid ovt by Thomas white svr-vayer Jacob aldrich and nathan tiler chainmen

october y^e 25th: 1736 laid ovt for cap^t Joseph white 12 acers tenth division of land laid joyning to his other land near Robert Benhams land begining att the northeast corner of sd land thence Rvning East 10 dgr^s sovth 31 rod to a heap of stons being the northeast corner then sovth 10 dgr^s west 50 rod to a heap of stons being the sovtheast corner then west 10 dgr^s north 70 rods to a heap of stons att a three Rod way and is bovdnd west on sd way 58 rod to a heap of stons being the norwest corner then East 10 dgr^s sovth 31 rod to his other land itt being a broaken peace of lan lying on one side and two ends of his other land containing 13 acers and 120 rod one acer and 120 rod alowed for bad land laid ovt by Thomas white svrvayer Ebenezer Read and Joseph white chainmen

desember y^e first 1737 laid ovt for the heirs of cap Joseph white 15 acers tenth division of land laid joyning to their other land east from the dweling hovse and is bovdnd easterly on the land of Richard holbrook 32 rod and is bovdnd on all other parts on their other land it being a broaken peace of land containing 17 acers and 30 rod 2 acers and 30 rod alowed for bad land laid ovt by Thomas white svrvayer Jacob aldrich chainman

May y^e 27th. 1738 laid ovt for the heirs of cap^t Joseph white ten acers of land: viz: 5 acers tenth division and 5 acers alowed by the selectmen of vxbridge for a highway through his land East from his hovse now laid ovt joyning to his other land near the finery and is bovdnd north on sd land and west on the covnty Rode and sovtherly on timothy gyes land to the northeast corner of sd land then tvrning the corner and is bovdnd west on sd land 40 rod to a heap of stons being a corner thence rvning

east 40 dgr^s north 36 rod to his other land to a heap of stons being the northeast corner it being a broaken peace of land containing ten acers and 100 rod 100 rod allowed for bad land laid ovt by Thomas white svrvayer Ebenezer Read chainman

[26.]

Seth Chapin Jvn^r

January y^e 15th 1734^½ laid ovt for Seth Chapin Jvn^r ten acers of his fathers ninth division of land six acers and half of it laid joyning to James godmans land near his dwelling hovse and is bovnded westerly on sd godmans land sovtherly part on thomas whites land and part on Joseph corbitts land easterly on sd corbitts land: it being a broaken gore of land containing eleven acers and 18 rod 4 acers and 98 rod allowed for bad land — the Remainder of sd ten acers being 3 acers and an half laid joyning to his other land on the East side of the mill River above the north medows begining at a norwest corner of sd land thence rvning west 15 dgr^s north 4 rod to a heap of stons being the norwest corner then sovth 15 dgr^s west 67 rod to an other peace of his land to a heap of stons being the southwest corner and is bovnded sovtherly on sd land 44 rod to James godmans land and is bovnded Easterly part on sd godmans land and part on his own to the first bovnds it being a broaken peace of land containing 5 acers and 148 rod 2 acers and 68 Rod allowed for bad land laid ovt by Thomas white svrvayer Jacob aldrich daniel lovet chainmen

Jvne y^e 4th: 1736 laid ovt for Seth chapin Jvn^r 7 acers and half tenth division of land viz: seven acers of his own and 80 rod of John chapins and is bovnded Easterly part on the land of samvel waring and part on the land of samvel scraton 40 rod the north east corner being a heap of stons on a Rock thence rvning west 9 dgr^s sovth 14 rod to a black oak tree markt being the norwest corner then sovth 11 dgr^s west 46 rod to a heap of stons being the southwest corner then East 9 dgr^s north 44 rod to sd warings land to a heap of stons near the sovtheast corner the whole being 8 acers and 34 rod 114 rod allowed for bad land — the same day laid ovt for sd chapin Eleven acers and 60 rod

tenth division of land laid joyning to John chapins land near the north pond begining at the norwest corner of sd land thence rvning north 19 dgr^s west 22 rod to a white oak tree markt being the norwest corner then East 19 dgr^s north 60 rod to a heap of stons being the northeast corner then sovth 19 dgr^s east 46 rod to a heap of stons being the sovtheast corner then west 19 dgr^s sovth 30 rod to said John chapins land then bovnded on sd land to the first bovnds the whole being 12 acers and 80 rod one acer and 20 rod allowed for bad land laid ovt by Thomas white svrvayer Jacob aldrich and seth chapin chain men —

Jvne y^e 4th. 1737 laid ovt for seth chapin Jvn^r once acer and 40 rod tenth division of land laid joyning to his other land near benjamen haywards and is bovnded westerly on sd land 19 rod sovtherly on Ebenezer albees land 10 rod to a heap of stons being the sovtheast corner thence rvning north 18 dgr^s East 18 rod to a heap of stons at daniel svmners land being the northeast corner and is bovnded northerly on sd land 14 rod to his other land the whole being one acer and 62 rod 22 rod allowed for bad land laid ovt by Thomas white svrvayer Jacob aldrich and seth chapin chain men —

[27.] seth chapin Jvn^r Thomas thayer

Jvne y^e 4th: 1737 laid ovt for seth chapin Jvn^r 17 acers and 120 rod of land which he pvrchased of samvel brown itt being tenth division of Joseph svmners lott and is laid ovt near nathaniel Joneses and is bovnded sovtherly part on sd Joneses land and part on Joseph corbits land 66 rod to a heap of stons near sd corbits norwest corner: thence rvning north 2 dgr^s East 38 rod to the Brook a little above the dam then crosing the brook and is bovnded: westerly and norwesterly on svmners and Balls medow to a heap of stons by the medow side being the norwest corner thence rvning East 34 dgr^s north 13 rod and a half to a heap of stons at Ebenezer Boyntons land being the northeast corner and is bovnded Easterly on sd Boyntons land 96 rod to sd Joneses land the whole being 20 acers and 120 rod three acers allowed for bad land laid ovt by Thomas white svrvayer Jacob aldrich and seth chapin chain men

Jvne y^e 7th: 1738 laid ovt for seth chapin Jvn^r 120 rod of Joseph sumners tenth division of land laid on the west side the mill river joyning to his other land begining at a heap of stons being the southwest corner and is bovnded sovtherly on sd land eight rod to a heap of stons being the sovtheast corner then rvn- ing north 37 dgr^s west 14 rod to a heap of stons then north 20 dgr^s west 29 rod to a heap of stons being the northeast corner and is bovnded north on the land of John post 3 rod to his other land then bovnd west on his own land to the first bovnds the whole being 144 rod 24 rod alowed for bad land laid ovt by Thomas white svrvayer Jacob aldrich and seth chapin chainmen.

february y^e 29th: 1739⁴⁰ laid ovt for thomas thayer one acer and 120 rod of John haywards tenth division of land laid joyning to his other land att battses farm and is bovnded westerly on common 16 rod to a heap of stons being the norwest corner northerly part on common and part on his own land 30 rod and is bovnded on all other parts on his own land: the whole being 2 acers and half 120 rod alowed for bad land and a three rod way through sd land — the same day laid ovt for sd thayer one acer and 120 rod of the above sd haywards tenth division of land layd joyning to the above sd land and is bovnded Esterly on his own land forty rod sovtherly on his own land 15 rod to a corner of sd land thence with a direct line 40 rod to stons on a rock being the north corner it being a three cornerd peace of land containing one acer and 140 rod 20 rod alowed for bad land — the same day laid ovt for: sd thayer 74 rod of the above sd division of land laid joyning to his other land and is bovnded east and north on sd land west on the land of samvel thayer sovth on the land of charls sherlock 24 rod it being three rod wide — more the same day of the same division laid ovt for sd thayer 120 rod laid Joyning to his other land on the South side fox brook and is bovnded east on the land of John case one rod and is bovnded sovth on verrees land one rod wide 27 rods to a heap of stons thence with a direct line 30 rod to a black oak stand and stons being the north: corner and is bovnded west on his own land 31 rod to sd verrees land a broaken peace of land contain-

ing 151 rod 31 rod allowed for bad land laid ovt by Thomas white svrvayer Jacob aldrieh and thomas thayer chainmen.

the same day laid ovt by the same committee 2 acers and half of the same division of land laid joyning to his other land near woolsons and is bovdnd east on his own land north and west on Bensons land sovth on philipses land the whole being 3 acers half an acer allowed for bad land —

[28.]

Daniel lovet

april y^e 9th: 1736 laid ovt for Daniel lovet 15 acers tenth : division : of land laid joining to his other land near John Bacons and is bovdnd west on sd land 40 rod rvning from the sovtheast corner of sd land East 8 dgr^s sovth 8 rod to Ezekel woods land then bovdnd sovtherly on sd woods land 82 rod to a heap of stons being the sovtheast corner then north 8 dgr^s west 32 rod to land laid ovt to M^r samvel terry and is bovdnd north on sd land 82 rod to his own land the whole being 16 acers and 140 rod one acer and 140 rod allowed for bad land laid ovt by Thomas white svrvayer Joseph white chainman — January y^e 5th: 1733⁴ laid ovt for daniel lovet 20 acers of land viz: 17 acers and three quarters of land which he pvrchased of John sadler and 2 acers and a quarter of his own ninth division laid together on the east side of magomisco and is bovdnd sovtherly on the land of Ebenezer cheney 60 rod to his norwest corner thence rvning north 15 dgr^s west 46 rod to a heap of stons being the norwest corner crossing a corner of John garners land then east 15 dgr^s north 36 rod to a heap of stons then north 13 dgr^s East 90 rod to a heap of stons being a norwest corner then East 15 dgr^s north 24 rod to a heap of stons being the northeast corner and is bovdnd easterly on william haywards land to sd cheneys land itt being a broaken peace of land containing 30 acers 10 acers allowed for bad land and a corner of sd garners land laid ovt by Thomas white svrvayer Jacob aldrieh and daniel lovet chainmen — march y^e 4th 1738² laid ovt for daniel lovet 6 acers tenth division of land laid on the East side the north sederswamp near Jonathan witneys begining att a heap of stons betwen a rock and a tree being the northeast corner thence rvning west fvll point 38 rod to a heap of stons

being the norwest corner then south full point 30 rod to a heap of stons being the southwest corner then east full point 38 rod to a heap of stons being the southeast corner then north full point 30 rod to the first bovnnds the whole being 7 acers and 20 rod one acer and 20 rod allowed for bad land laid ovt by Thomas white svrvayer seth chapin and daniel lovet chain men

July y^e 6th : 1740 laid ovt for daniel lovet 39 rod tenth : division of land laid joyning to his other land and is bovnnds south on sd land 12 rod and half west on the bvyryng place 6 rod north on the 10 rod way 12 rod and half it being a three cornered peace of land laid ovt by Thomas white svrvayer Robert taft and Daniel lovet chain men—

Jvne y^e : 7th : 1738 : laid ovt for daniel lovet one acer and half tenth division of land laid joyning to his other land on the west side the mill river and is bovnnds East on sd land south on the land of nathanel nelson west on the land of seth chapin north on the land of John post : itt being a broken pece of land containing by Estimation 3 acers one acer and 80 rod allowed for bad land laid ovt by thomas white svrvayer Jacob aldrich and daniel lovet chain men

[29.] A Coppy of the Will of Grisell Gurny

tto the Selectmen of Mendon Thes are to Inform you by us William flecher and John Burge both of us of the Town of Chelmsford Apointed by the Courts order to bee Gardians to the Child of the Widdow Gurny that Was And Last of all Wife to the Abouesd John Burge she being of A sound understanding did Will unto her son Joseph Juell, all that Acomodation that was there att the Town of Mendon Laid out and given unto her y^e sd Widdow Gurny With all the Apurtinances and Priulidges In any wise Apertaining or be longing there unto upon this condition that the sd Joseph Juell doe Pay to Nathaniel Juell and Mercy Juell fiftene Pounds and to Sherabiah Keby seuen pounds, our desire and Request is unto the Selectmen of the sd Town of

Mendon that Ye Would Record the sd Accomodations to Joseph Juell: for his Security, Chelmsford this fift of the fourth month one thousand six hundred seuenty five

Wittnes our Hands William flecher John Burge

This is A true Copy of the Leter sent from William flecher and John Burge to the Select Men of Mendon And Now Recorded by there order the 21 of the 4th Month 1675: Atestt Samuel Read Clerk :



Taken out of the first book of Record page 63 :

Know all men by these presents that I Joseph Juell of Portsmouth in the Prouince of Newhampshire Miller haue Assigned ordained and made and in my place and stead put and Constituted my trusty & well beloued freind Samuel Read of Mendon in the County of Suffolk in the Masachusets to bee my true and Lawfull Attorney for me in my Name and stead and to my Proper use and behoofe to Covenant agree bargaine and sel all my Land and Liuing now Lying and being In Mendon aboue sd together with all profitts Priuiliges and Advantages thereunto belonging and a good and Lawfull Deed of Sale to make signe seale & deliver and Acknowledg and In Case of non payment I doe Here by gine and grant unto my sd Attorney by the tenour of thes Presents my full and whole power strength and Athority in and aboute the premises be it to Arest Imprison Implead or out of Prison to Releas and upon the Receipt of any such suñes or suñes Debts deues or demands Acquittances or other good and Lawfull discharges for me and in my Name to make signe seal and deliver as also other Atorny or Atornys under him to substitute and Make and all other Actt and Acts denice and deuices In the Law whatsoener Needfull and necesery to be done in and aboute the premises for mee and in my Name to do and Execute as Amply Largly and Efectually as I my self might or could doe if I ware [30.] personally present Ratifying Allowing and holding Holding firme Whatso Ever my sd Attorrney shall Lawfully do or cause to bee done in and aboute the premises As wittnes my hand and

Seal this Eighth of August one thousand six hundred and eighty and two

Signed Sealed delivered
In Presents of us

PHILLIP CAVRLY
JNO BATSHAM

JOSEPH ^{his}  JUELL O
mark
ISABEL ^{her}  JUELL O
mark

Portsm^o: in Newhampshire Aug^o 8th 1682

Joseph Juell and Isabell his wife Came and Acknowledged the Aboue Instrument or Letter of Attorney to bee their free Act and deed, before mee Richerd Martyn of Councill Lib 7 page 70:71 Entered with the Records of the Notary Publike of the Collonie of the Masachusets Bay in New England

As attests JOHN HAYWARD Notary publik

This is A true Cobby of Joseph Juels Leter of Attorney as Attests SAM^l READ Clerk

Boston in New England Nouember 21: 1684

Know all men by thes Presents that I William Needham of Boston in New England Cooper haue formerly Receiued of Samuel Read of Mendon in New England afore sd Yeomen nine pounds in mony and of Josiah Chapin of Mendon Aforesd Yeomen Att two seuerall Payments twenty pounds In mony being in all twenty nine pounds ffor the Account and by the order of Joseph Juell of Newbery In New England aforesd Yeoman and is for a percell of Land sould by sd Read to the sd Chapin by order of the sd Joseph Juell and for his account, Situate In Mendon aforesd as witness my hand the day and year first Aboue Written

Witness JAMES LANDON

WILLIAM NEEDHAM

JOHN HAYWARD No^{try}. Publik

William Needham Appearing In boston May y^e 5th: 1685 Ac-
knowledgd this Instrument to bee his Act and deed

Before ELISHA COOK Asistant

Lib 7: page 71

Entred with the Records of the Notry Publick of the Colony of
the Massachusets bay In New England

As Attests JOHN HAYWARD Notery Publick

This is A true Cobby of William Needhams Receipt with the
Acknowledgment and Recording In the publick Notery

Attests SAMUEL READ Cler

[31.]

Josiah Chapin

Granted to Grisel Gurny A twenty Acre house Lott with all
Rights and Priueliges there unto belonging and by her giuen to
her son Joseph Juell by her Last Will upon Record in pag 29)
and by sd Joseph Juells Lawfull Attorney as Appears upon
Record in pag 29) And Now Josiah Chapins as Appears by A
deed of Sale baring Date the twenty fift of Aprill one thousand
six hundred and Eighty and three and now In Possion of sd
Chapin as it is butted and bounded Southerly partly upon the
Land of John Thomson and partly upon a fouer Rodd high way
Leading to muddy brook and Easterly upon the sd muddy brook
and Northerly upon the house Lott of Thomas Juell Now In the
possession of Samuel Tiler and Weasterly upon a small Run of
Water Runing betwene sd lott and John Woodlands House Lott
with A ten Rodd highway Across sd Loott

sd Chapins Dubbling Lott being twenty Acres, ten Acres of sd
Land Lying In the mill plaine butted and bounded as followeth
Northerly upon the Land of John Thomson Easterly upon A
runill of water and southerly upon the Land of James Albee and
westerly upon Joseph Steuenses medow with a two Rodd high
way throu the midle of itt breadthways Laid out by Jonathan
Sprage 28th March 1673

Ten Acres more of sd Dubbling Lott Laid out upon the East
side of the mill Riuer butted and bounded as followeth Northerly
upon the Land of John Woodland East upon Comon with a Line
of marked trees and stakes southerly upon coñion with a Line of
stakes Weasterly upon a Nerrow slipp of medow or swampy

Land : Lying by sd Riuer, Laid out 15th Aprill 1685 by Sergnt Joseph White

The first deuision of meddow belonging to the aboue sd Lott Lying upon the Weast Riuer bounded upstreame upon Samuel Reads bridg upon the weast side of the River downe stream bounded upon Thomas Juels medow and so Crosing the Riuer and soe upstreame to the old Cart way : An other part Lying upon the East side sd River being half one Acre bounded upstream upon the abovesd bridg and downe stream upon a maple tree marked the whol being 6 Acres and a half & 27 Rodd more or Les :
Laid out by Joseph White

The Great Lott belonging to the abouesd Lott being Eighty Acres be it more or Les as it is bounded and butted Westerly upon Muddy brook Northerly upon the Land of Ephraim Wilder Now In possession of Samuel Read and partly upon Coñon, the sd Line ending in a small swamp the Corner marked being a yung maple Easterly upon Coñon by a line of Marked Trees to the Cartt path Leads to magamiscok that Corner being A heap of stons southerly by a various Line Against Coñon Land Joining home to muddy brook att the south east Corner of the above sd house Lott

Laid out by : Sergnt : Joseph White 18th Decmber 1683

[32.] Josiah Chapin

The swamp Lott belonging to the Aforesd Lott bounded as followeth Northerly upon Joseph Plumlys great Lott Weast upon swamp of sd Chapins which formerly was Timothy Winters and south upon the browe of the hill which is the North end of mors pine plaine and Easterly upon Comon with A line of marked Trees from the Corner of sd plumlys Land Crosing a swamp to the browe of the hill Aforesd

Laid out By Josiah Chapin

Twenty Acres : of the fourth Deuision of land belonging to the Abouesd Lott : and Twenty Acres of Land the aforesd Chapin had formerly Laid out that was granted to him by the towne for

twenty Acres of Land Laid Downe of sd Chapins four score Acres Laid out upon the East side of moody brook As allso Part of Timothy Winters swamp Lott being two Acres: purchased by the afore sd Josiah Chapin: butted and bounded as followeth: Easterly upon the edg of a hill upon the East sid of the brook Runing into the North Ceder swamp att the North weast side, Northerly upon Comon: with a various line of marked Trees, Weasterly with a various Line of Marked trees upon Comon: southerly upon Comon With a line of Marked Trees att the South East corner Home to the Abovesd North Ceder swamp

Laid out by Josiah Chapin 25 of May 1700:

Ten Acrs more of sd fourth Deuision and two Acres of Land Purchesed of the Towne Laid out in a plaine Eastward from Ensigne Louets great Lott Southerd of the Road Leading to Sherborn bounded forty Rodd upon sd Road from A Rocky hill to A swamp and so bounded Round upon Common Land with Line of Marked Trees: forty Rodd In bredth an forty eight in Lenth twelve acrs In all: —

Laid out by Josiah Chapin 26 of May 1700 —

Ten Acres More of sd fourth Deuision with Thirty fiue Acres of the fou || Deuision of Land beLonging to John Harburs Lott Laid out to Seth Chap || And In Possesion of sd Chapin: In Compasing the sd Capins homested and Meddow upon the Mill Riuer: bounded weasterly upon the weast side of || Riuer: upon Comon with a various Line: of Marked trees from Ensign James Louet swamp Downe streame to Thomas whits Land, souther || with Thomas Whits Land: Crosing the Riuer then Turning weasterly with sd Whits Land to the Riuer then Runing with the Riuer to A black cake Tree marked nere the old Path then Turning Easterly forty Rodd upon a dirick Line, bounded easterly upon a Rocky hill with A various Line of marked Trees to the North Corner then turning with a westerly Line home to ten Acrs of Land Laid out to John ||——|| In posesion of John Jones and from sd Joneses Land by uarious line home to Ensigne Louets swamp ||——||:

Josiah Chapin

[33.] Three Acres More of sd Chapins fourth Deuission Laid on A Island on the East side of the Weast Riuer Att the Wading Place: Next Down streame from the bridg upon the Cuntry Roade: bounded as followeth Weast on the Medow of sd Chapin Southerly upon the Land of M^r Grindall Rawson Easterly on the swamp Land of Samuel Read In and Nere upon the medow Land of Josiah Chapin Laid with one Aere Allowance:

Laid out by Josiah Chapin: Robert Taft Josiah Thayer Comite

The Return of thirty one Acres of Cap^t Chapins fift deuission as it is Laid out butted and bounded sixteen Acers Laid In a peice of Comon: Land on the Weast side of the Weast Riuer: North partly upon the land of M^r Grindall Rawson and part upon A pond: and Part upon the Land of Ephraim Chapin and southerly upon the Land of Josiah Chapin Laid out with Allowance of two Acres for one: by Josiah Chapin Robert Taft Josiah Thayer Comitee

fifteen Acres More of sd fift Deuission Laid out on the East side of the Great Riuer: A little upstreme of M^r Rawsons house bounded Weast upon sd great Riuer: Northerly upon: the Land of Josiah Chapin Easterly upon Comon under the foot of a steep: Rocky hill: southerly upon the Enterual: Land of M^r Grindal: Rawson ther being half one Aere Allowance: Laid out by Capt Josiah Chapin Robert Taft and Josiah Thayer Comittee 28 february: 1707 $\frac{3}{8}$:

fourteen Acres More of the Abouesd Chapins fift Deuission Laid out to his son Joseph Chapin: Eight Acres of it Laid out Nere Wolf hill bounded North and East upon the Land of the aboue sd Joseph Chapin: south upon the Cuntry Road: by A line of thirty Rods: and weast upon common by A line of Marked trees threw a swamp: to the North weast Corner that Line Containing fifty Rod: Laid with one Aere and half Allowance by Josiah Chapin Robert taft Josiah Thayer 28 february 1707 $\frac{3}{8}$

six Acres More of sd fourteen Acres Laid out on the Weast side of the Weast Riuer at the foot of the Weast hill a litle distance

southward from the Road : Leading down to the Weast bridg In the Prohibited Land : as it is buted and bounded Weast part on the Land of Joseph Chapin and Part on the swamp land of Samuel Read : and upon all other side by Lines of markt Trees and heaps of stons upon Comon : Land : there being : one Acre for Allowance Laid out 28 february 1707 $\frac{3}{8}$ by Josiah Chapin Robert Taft & Josiah Thayer Comite

Josiah Chapins six Acres of his fift Deuission to be Laid out In the Prohibited Comon Laid out for Thomas Sanford on the East side of Mudy brook Joyning to his other Land bounded south on sd Land : twenty six Rod to the North east Corner of sd Land : East on Comon : with A direct Line forty nine Rod to A Chesnut tree markt : being the Northeast Corner Northerly on Comon with A direct line : to the northeast corner of James Louets Land West on sd Land seuenty two Rod : to his own Land The whole Containing ten Acres and thirty three Rod four Acres and thirty three Rod Allowance January 25 1715

by Thomas White Thomas Sanford & John Thompson Comitte

Josiah Chapin Edmvnd Rawson

[34.] January y^e 26th : 1719²⁰ laid ovt for Josiah Chapin thirty two acers of land of the seventh division on the sovth side the rode on the west hill begining on sd rode a white oak tree markt being the northeast corner of the land belonging to the heirs of Roger carary desest then rvning on sd carares line sovth 37 dgr^s east ninety eight rod to cararees sovtheast corner then tvrning sd corner and rvning by sd land west 37 dgr^s sovth 36 rod to his sovth corner being a heap of stons then sovth fvll point on common thirty six rod to a heap of stons being the sovthwest corner then rvning east on comon seventy eight rod to a heap of stons near winters medow being the sovtheast corner then rvning north on common to sam^l. Reads sovth line sixty rod then west to sd reads Sovthwest corner being a walnvt tree then tvrning sd corner and rvning by sd reads line to the covntry rode ninety eight rod then on sd rode seventy two rod to the first bovnds compasing in a peace of medow belonging to

the above sd cararee the whole containing fifty acers and fifty six rod eighteen acers and fifty six rod allowed for sd meadow and bad land by Robard Evens Seth Chapin Jacob aldrich Committee

January y^e. 17th 1737² laid ovt for Edmvdn Rawson 28 acers of land : viz : 10 acers of Daniel thvrstons tenth division of land and 8 acers and 40 rod of land allowed for sd thvrston by the proprietors committee for satisfaction for land taken from him by providence farms and nine acers and 120 rod of sd Rawsons tenth division laid together joyning to vxbridge west line and is bovdned west on sd line 54 rod and north on his other land 92 rod to a heap of stons being the northeast corner thence rvning sovth 8 dgr^s and $\frac{1}{2}$ west 74 rod to daniel thvrston Jvn^s land crosing a corner of land laid ovt by seth aldrich to a heap of stons being the sovtheast corner and is bovdned sovtherly part on sd thvrstons land and part on his own land to the town line the whole being thirty two acers and 48 rod 4 acers and 48 rod allowed for bad land and a small corner of sd aldrichs land and a three Rod way cros sd land laid ovt by Thomas white svrvayer Jacob Aldrich and Edmvdn Rawson chain men

Jvne y^e first 1739 laid ovt for Edmvdn Rawson eleven acers tenth division of land : viz : 10 acers of Benjamen whelocks and one of his own laid joyning to his other land near vxbridgo west line and is bovdned east on the rode leading from vxbridgo to woreister 30 rod and is bovdned on all other parts on his other land the whole being 12 acers and 60 rod one acer & 60 rod allowed for bad land —

the same day laid ovt for sd Rawson 10 acers of sd whelocks tenth division joyning to his other land near Svtton and is bovdned west on sd land 80 rod rvning from the northeast corner of sd land east 8 dgr^s sovth 20 rod to a stake in the byrnt swamp then sovth 8 dgr^s west 82 rod to thomas balls land to stons on a small rock being the sovtheast corner and is bovdned sovth on sd balls land to his own land : laid ovt by thomas white svrvayer Jacob aldrich and Edmvdn rawson chain men

Josiah Chapin

[35.] John Woodlands Lott Containing thirty Acres more or Les with all Rights and priuileges ther unto belonging or any ways Apertaining thereunto Now Josiah Chapins As Appears by a deed of Sale baring Date 16 Nouember 1683 butted and bounded as foloweth Northerly partly upon the house Lott of John More And partly upon pine swamp Easterly upon A small Run of water that parts the sd Lott and Joseph Juels House Lott Southerly upon the house Lott of Walter Cook and Westerly Into the pine swamp to make the sd Lott thirty Acres with A ten Rodd high-way Crosing sd Lott —

Laid out by Mr John flint

The Dubling Lott belonging to the Abouesd Lott Lying upon the East side of the Mill Riuer Westerly upon the medow of sd Chapin Northerly upon Comon by A line of Eighty Rodd. Easterly by Comon with a line of marked trees and Southerly by a line of marked Trees sixty Rodd the whole Containing thirty Acres more or Les

Laid out By Joseph White

The first Deuision of medow belonging to the Abouesd Lott Lying in the North Medow : one part In the Lower north medow upon the East sid of the Riuer bounded downe streame with a point of upland up streame upon John Herburs medow : The Remainder of his share In the uper north medow bounded Downe streame with upland upstreame with John Harburs medow the whole being ten Acres more or Les :

Laid out by Joseph White

The Great Lott belonging to the Abouesd Homelott Laid out upon the Weast Side of the Weast Riuer Eighty Acres of sd Lott bounded Easterly parly upon comon Land and partly upon the medow of sd Chapin Northerly upon Comon Land by A line of fifty six Rodd Westerly by A various Line one hundred sixty six Rodds part on Comon upland and partly on Ceader swamp and southerly by a line of marked trees sixty Rodd nere the parth that leads from Eliazer Whelocks to the towne Laid out on both sids the Cuntry Roade And forty Acres more of sd Great Lott Laid out A litle southward from Mr Grindall Rawsons farm

bounded Round with Comon Land y^e south East Corner Coming home to the Weast Riuer the whole being six score Acres more or Les

Laid out by Josiah Chapin 22 february 1693

The second Deuision of Medow belonning to the Abouesd Lott being three Acers Butted and bounded as followeth Southerly upon the medow that belongs to John Parishes Lott Northerly upon upland Weasterly partly upon swamp and partly upon upland Easterly upon the Ministrys medow the whole being three Acres more or Les

Laid out by Joseph White

Josiah Chapin

[36.] The fourth Deuision of Land belonging unto the Aforesd Lott being sixty Acres is as followeth viz Ten Acres Adioyning to the Land of Joseph Chapin : bounded Easterly upon the Land of sd Chapin : by A line of fifty Rodd And Northerly upon a line of Marked Trees : so In Compasing of a swamp the south Line Coming Round under the foot of Wolf hill home to the Ceder swamp Known by the Name of Mores breest : so turning with sd swamp home to sd Chapins Land all other sids bounded with Comon :

Laid out by Josiah Chapin 10 December 1700 —

Eighteen Acres More of sd fourth Deuission Laid Adioyning to Ephraim Chapins Medow sd Land being In Possession of sd Chapin : as It is bounded East and south upon the Weast Riuer and Partly upon sd Chapins Medow : and Weasterly upon Comon and Partly upon the Land of M^r Grindall Rawson. Northerly Partly upon the Land of M^r Grindal Rawson and partly by a uarious Line upon Comon home to the sd Chapins Medow Aforesd : —

Laid out by Josiah Chapin 10 December 1700

Eighteen Acres More of sd fourth Deuision Laid out on both sids of the great Riuer bounded Easterly partly upon sd Chapins Land and Partly by a steep Rocky hill upon Comon : Northerly

upon the : Land of Jacob Aldrich : Weasterly Partly upon Comon Interualle and Partly upon sd Riuer and southerly upon Comon Interuall by A line of Marked Trees from sd Riuer to the upland —

Laid out Nouember 19th 1700 by Josiah Chapin

A Record of Ten Acres of Land Granted to Seth Chapin by the Selectmen for Satisfaction for a hyway Laid out by sd Selectmen : threw sd Chapins Land Nere his house Leading towards Sherborn : Now Laid out : Is bounded as followeth : Weasterly upon the Land of sd Chapin South and East upon Common and North on Comon : the Line Runing : on the North side of A swamp upon the Edg of the upland : Laid out by Josiah Chapin :

— October 15 : 1702 —

Seuen Acres More of sd fourth Deuision Laid out Nere Mr Rawsons farm upon the East side of the great Riuer : bounded Weasterly upon the Land of sd Chapin Northerly upon the southerly Roade Leading to the Towne from Mr Rawsons farm : Easterly upon the hyway Leading In to the Neck Knowne by the Name of Newfound Land southerly upon Comon from sd hyway to the Ceader swamp Laid out y^e 20th December 1705 by Thomas White

Josiah Chapin :

[37.] A Record of four score and ten Acres of Land Granted to Captin Josiah Chapin for satisfacttion of A debt of teen pound Att a Generall Towne Meeting the first of may one thousand six (50) hundred Ninty and three — fifty Acres of sd Land Lying upon the east side of the Great Riuer bounded Northerly upon Mr Grindal Rawsons farm Weasterly by the Greatt Riuer southerly partt upon the Land of John more and partly upon the Land of the above sd (28) Chapin And Easterly upon Comon Land—Twenty Eight Acres more of sd Ninty Acres of Land Laid out upon the East side of the abovesd Greatt Riuer Neer to Jacob Aldriches Great Lott bounded up-streame upon An Arme of sd Riuer Coming home to the upland and from the Riuer Runing forty rodd by a line of marked trees : upon Comon, Easterly upon Comon In Compasing

sd swamp the Line Runing upon the edg of sd hill hom to sd Riuer wher the brook that Coms out of the sd Swamp Emptyts it self in to the Riuer southerly and weasterly upon sd Riuer

(10) Ten Acres More of sd Ninty Acres of Land Laid out upon a Hill a litle distance from the great Riuer Neere the falls on the East side of sd Riuer Laid forty Rodd. — Square the south east corner a black oake the north east a white oake the North-west a walnut southweast a heap of stons bounded Round with Comon —

(2) Two Acres More of sd Ninty Acres Laid out together with sd Chapins Land nere the Road Leading to Sherborn Laid out by Josiah Chapin

(36) Thirty Six Acres of the fift deuission belonging to the Aforesd Lott Laid out to Joseph Chapin and bounded as followeth : Northerly on the Land of Epharim Chapins Land one hundred and ten Rod the Northwest Corner being A stake and stons the North East Corner being A black oake tree Easterly on Timothy winters Land partly and Part on Comon : one hundred and six Rod to A Stake being the south East Corner : southerly on Comon ten Rod to Thomas Tafts Land then turning Northerly : with sd Land forty six Rod : then Joyning weasterly with : sd Land Partly and Partly on comon with A dirict Line sixty three Rod to A white oake tree being the south west Corner Weasterly on Comon forty Rod : to the Norweast Corner : by Thomas White Robert Taft Josiah Thayer Comitte May 9th 1707 : on the Weast sid of y^e Great riuer

(44) forty four Aeers More of the Aboue sd Deuission Laid out to Ephraim Chapin on the weast sid of the great Riuer bounded Southerly on Joseph Chapins Land one hundred and ten Rod the South west Corner A heap of stons the South east Corner A black oake tree : Easterly on Timothy Winters Land Nineteen Rod : to A white oake tree being : a Corner : then turning weasterly with sd Land fifty six Rod : to A white Pine : being a corner : then Turning : Northerly with sd winters Land : Eighty Rod : to Benjemin Tafts Land : Northerly on sd Tafts Land part

on Comon fifty eight Rod : to A heap of stons being the North weast Corner weasterly on Comon with A dirict Line : one hundred and fourteen Rod : to the southwest Corner the whole Containing fifty three Acres nin Acres Alowane : as also Alowance for A four Rod way Cros sd Land : May y^e 9th 1707 by Thomas White Robert Taft and Josiah Thayer Comitte Two Acres of sd chapins fifth deuission sold to Ebenezer White

Josiah Chapin

[38.] Six Acres More of the Aforesd fift deuission Laid out In Common Land Easterly from bare Hill : as it is In compased with Rocky hilly Land the sd six Acres Laid in A swamp out of which Runs A small brook that Emptis Into the great Medow : In compased with uarious Lines of Marked Trees Laid out the fifth of March 1713 $\frac{1}{4}$ — by Josiah Chapin Thomas Sanford and Seth Chapin Comite

four Acres More of the Aforesd fift Deuission Laid out to Epherim Chapin upon the East side of the great Riuer Joyning to his other Land Neer his Dwelling house bounded North on sd Land Thirty two Rod : a black oak stand being the North east Corner East on Comon : forty six Rod to A pine tree being the : south east Corner South on Comon : Twenty four rods : to M^r Rawsons Land : Weast on sd Land forty six Rod : to the sd Chapins other Land. the Whole being Eight Acres Laid for four : Aprill 23 — 1714 — by Thomas White Thomas Sanford & Ebenezer Read Comitte

A Return of Senen Acres More of sd Chapins fift Deuission Laid out Joyning to the Land Laid out to him self Now In the Possesion of Seth Chapin A litle Eastward from Lei^{nt} : Lovets Plaine : upon Sherborn Road butted and bounded one Acre of it on the West sid of sd Seth Chapins Land bounded southerly upon the Land of Jonathan Hayward by A Line of Eighteen Rods Weasterly upon Common by A line of twenty-six Rods : Easterly upon the Land of Seth Chapin seuen Acers More Laid on the North side of seth Chapins Land as it is bounded att the Nor-west Corner by a great Duble Chesnut Tree : and from sd

Chesnut tree : bounded upon Sherborn Road by A line of forty five Rods then Crossing sd Road In Compasing of a swamp bounded on Common and east on Common by A line of thirty seven Rod hom to sd Chapins Land : Laid out with the Allowance of one Acre for Ruff Land : and Allowance for A Road cross sd swamp Laid out march the fift 1713₁₄ by Josiah Chapin Seth Chapin Tho: Sanford Comite

October y^e 24th : 1723 laid ovt for Josiah chapin one acer and 16 rod of sederswamp laid ovt on the west side the west river joyning to the west side of sederswamp formerly laid ovt to ephraim chapin begining at a stake being sd chapins southeast corner then rvning north 13 dgr^s west on sd chapin 20 rod then bovnded on other swamp and vpland by a line of mark trees rovd till it comes to the first bovnds : containing one acer and 80 rod 64 rod alowed for bad swamp laid ovt by Robert Evens seth chapin and Jacob aldrich

Josiah Chapin :

[39.] Know all Men by thes Presents that I Grindal Rawson of Mendon in the County of Suffolk and Prouince of the Massachusetts bay in New EngLand Clerk : for and in Consideration of A Certaine sum to me in hand Paid to my Just and full satisfaction : by Josiah Chapin of said Mendon Esquire the Receipt wheare of I doe Acknowledg and of all further Claime upon and payment of any other sum or summes doe A quitt him the sd Josiah Esquire his heyers & executors and Administrators for euer have sold bargained and granted to him the sd Josiah Chapin : and his heyers for Euer the Priuelidge of A priuate. way throu that Part of my great Lott on the other side of the Weast Riuer as shall be Conueniant to him and his heyers : to goe from his Land on the other side of the sd weast Riuer to his Land Called and knowne by the Name of Newfound Land : : the which Priuate way shall be either that which he hath on sufferance used for many years Past : or Another as Conueniant to : be occupied used and Im Proued by him and his heyers for euer : Either with or without Cart : with free Liberty on the same of Ingress Egress

and Regress for the use : and Improuement : of his said Lands Att the Newfound Land : they setting up the bars : or shutting up the gates after them : and doing no : other hurt Detriment or Damage then what will Neceserely Accrue by Treading and waring sd way : which shalbe Ascertained to him and his Heiers and Permitted to be used and Improued as Aboue Limited : with out any Lett hindrance or Molestation : from me my heyers : or Asignes for euer In Witnes wheare of I haue here unto sett my hand and seal this sixteenth Day of Aprill : Ano Dom 1710 and In the Ninth Year of the Reigne of our Soueraigne Lady : Ann : by the Grace of God of Great Britten france and Ireland Queen &c —

Signed sealed and Deliuered

GRINDAL RAWSON O

In Presents of us :

EBENEZER READ :

PHILIP AMIDOWNE

Suffolke ss Jan^{ry} 15th 1710₁₁ Mr Grindal Rawson Parsonally : Appearing Acknowledged this Instrument to be his free and Voluntary Act and deed before me John Chandler Justis Pacc

This is A true Cobby of the Agreement Made between Mr Grindal Rawson and Josiah Chapin Esquir About the way Aboue- sd : and Recorded June 22 1715

Attest SAMUEL READ Clerk

Seth Chapin

[40.] Seth Chapins fift Deuission ten Acres of it Laid out upon the Plain on the West side of the North Ceder swamp Joyning to the sd Chapins Land and bounded North east on sd Land by A Line of seuen score Rod In Length and twelue in bredth June : 11 : 1707 by Josiah Chapin Robert Taft & John Darling Comite

Ten Acres more of sd Chapins fift Deuission Land on the west side of the North Ceder swamp Nere the north end of the swamp bounded North upon the Land of sd Chapin and South Part on the Land of sd Seth Chapin and Partly upon : meadow formerly

belong to John Sprage: and Easterly upon the sd Ceder swamp by Josiah Chapin Robert Taft & John Darling Comite June 11. 1707 —

Eighteen Acres More of sd Chapins fift Deuission Laid upon The Run that Runs Into the North Ceder swamp bounded southerly upon swampy Land of sd Chapins: an Ash markt on the East side of sd Run: for the South Corner the West Line Runing di Reet one hundred Rods taking A swamp A horn bine the West Corner then Runing A head Line: Thirty & three: Rod A white oake the North Corner the east line containing one hundred Rod The East Corner being A Rock and heap of stones: the south Line Twenty and seuen Rods: May 2d 1707. by Josiah Chapin Robert Taft & Josiah Thayer Comite

Nouember the Twenty sixt Laid out to Seth Chapin sixteen Acres of his fift Deuission Ajoyning to his home Land as It is butted and bounded Southerly upon Sherborn Roade by A line of Twenty fue Rods from sd Chapins Land home to William Chenys Corner: Easterly upon the Land of William Cheney by A line of sixty fue Rodds then turning an Easterly line forty Rod Easterly Part upon the Land of sd Cheney and Part upon Common and Part upon the Land of John Jones by A line of one hundred and four Rods and Northerly Part upon Common and Part on the Land of John Jones by A line of one hundred sixteen Rods the Whole Containing thirty Acres fourteen Acres Allowance: memorandum six Acres of the Aboue sd sixteen that Lyeth att the North west corner is the six Acres Alowed to be taken in Prohibited Land. by Josiah Chapin James Louet & Sam^{ll} Thayer Comite

Seth Chapin

[41.] Twenty Acres of sd Chapins fifth Deuission Laid out on the east side of the Great Riuer by Arnalls Saw mill: In the Crook of the Riuer bounded southerly on sd Riuer and westerly Part on sd Riuer and Part on Capt Arnolds Land eighty eight Rod: here being A Red oak tree Markt Neer the Northwest Corner North on Comon: with A direct Line one Hundred and

Twenty Rods to A great Rock Neer sd Riuer being A Corner East on comon three Rod to the Riuer the Whole Containing thirty one Acres Eight Acres and half Allowance for A four Rod hyway through sd land and for A four Rod way from sd way to the wading Place below the falls by Thomas White Peter holbrook & Sam^l Read Comittee : february 3^d 1709^L

Recorded
October y^e
25. 1718

April y^e : 12 : 1718 Laid out for seth chapin half an acer of the first diuision of medow that belongs to the lott now in the posesion of alexander plumly which was formerly Laid out of the town bounds now Laid out for sd Chapin together with twenty four acers and an half of his sixth diuision Laid out on the west side the mill river below the north medow bounded as foloweth the norwest Corner being a black oak tree markt thence runing east thirty five degrees north thirty four rod to a heap of Stones on a rock being the northeast corner thence runing south thirty five degrees east to stones on a rock near the south east corner this line being one hundred and twenty rod then runing west thirty five degrees south thirty four rod to a heap of stones being the southwest corner then north thirty five degrees west one hundred and twenty rod to the norwest corner the whole containing thirty five acers and half half an acer alowed for bad land laid out by thomas white Jacob aldrich Thomas Thayer Committe

April y^e 12 : 1718 : Laid out for seth chapin Sein^r forty nine acers sixth diuision Joyning to his other Land on ye east side nudy brook bounded west on s^d Land thirty rod from John posts Land north on common with a direct line seventy two rod to the eight rod way on the neck then sting of north by s^d way thirty rod to a maple tree markt near the norwest corner thence runing east twenty degrees north eighty rod to a heap of stones being the north east corner thence runing south twenty degrees east one hundred and twenty rod to a heap of stones being the south east corner south with a direct line to the northeast corner of John posts land eighty rod then on s^d Land to his other Land the whole containing seventy five acers twenty six acers alowed for

the eight rod way and bad Land Laid out by Thomas : White : Jacob : Aldrich : Thomas : Thayer : Committe

Recorded October y^e 25. 1718

October y^e 17th 1718. Then Laid out for Cap^t Seth Chapin his Share of Seder Swamp on the west side the brook in the north seder swamp Joyning to his other land Compasing a neck of upland allowed for two acers sixth division the seder swamp being all the seder swamp on the west side the brook below John darlings seder swamp between s^d Chapins land and s^d brook : by Thomas : White : Robert : Evens : Jacob : Aldrich : Committee —

Recorded October y^e 25. 1718

October y^e 17 : 1718 : laid out for Josiah Chapin Jun^r : the Shares of Seder Swamp belonging to John tiler Seinr John tiler Jun^r robert tiler and David tiler Samuel bridges and John peck [42.] in the north seder swamp on the north sides the brook bounded east on thomas whites Seder swamp north on upland nine rod west by a line of markt trees runing south thirty degrees east south on other swamp by : Thomas : White, Robert : Evens : Jacob : Aldrich : Committee.

Recorded January y^e 29 : 17 $\frac{1}{19}$

Seth Chapin

Aaron Thayer

January y^e 12. 1718¹⁹ laid out for capt Seth Chapin the remainder of his sixth division being fourteen acers and half bounded east on Sumnors land seventy rod from John pecks land to a blak oak Stand markt being near the northeast corner then runing west thirty degrees south thirty four rod to a pine tree markt being the South west corner then runing north thirty degrees west seventy rod to a pine tree markt being the norwest corner then runing eas thirty degrees north to the northeast corner by : Thomas : White : Robert : Evens : Jacob : Aldrich : Committee

Recorded January y^e 19 : 17 $\frac{1}{19}$:

January y^e 25th : 1719²⁹ laid ovt for Capt Seth chapin sixty four acers of land : viz : forty acers of obadiah whelocks seventh division and thirteen acers of his own seventh division : and one acer of thomas whites seventh division near a medow caled the

eight acer medow on both sides the way leading to Robard hals begining att a heap of stones on the west side of: sd medow on the north side of sd rode thence rving west 38 dgr^s north Eighty Rod to a white oak marked being the westerly corner then sovth 38 dgr^s west one hvndred and sixty rod to a heap of stones being the sovtherly corner then east 38 dgr^s sovth Eighty Rod to a heap of stones being the Easterly corner then north 38 dgr^s East one hvndred and sixty rod to the first bovnds being the northerly corner: the whole containing Eighty acers sixteen acers allowed for bad land and a three rod way through sd land By Robard Evens Seth chapin Jacob aldrich committee

October y^e 27th 1746 Laid out for Aaron Thayer 3 Acres & half Eleventh Division of Land Jojning to his other Land near his Barn and westerly on his other Land to a heap of stones being y^e norwest Corner Decon Thompsons land and a Corner of his own Land thence runing northerly and bounding Easterly on Nath^l Thayers Land with a Direct Line Crossing a Corner of Nath^l Thayers Land to a heap of stones by y^e road Leading by aaron Thayers house it being y^e norwest corner of nath^l Thayers Land bounding northerly on s^d Road to his other Land it being a three Cornerd piece of of Land Laid out by William Torrey Surveyer Jacob aldrich and Aaron Thayer chain men

Samuel Read

[43.] Samuel Reads House Lott being thirty acres with all Rights and priuelidges thereunto belonging or Apertaining be itt more or Less Butted and bounded as followeth Southerly on the house Lott of Samuel Spencer Northerly upon the house Lott of John Parish Easterly upon Muddy brook Weasterly upon A small Runill of water that Runs partly betwen sd lott and Grigrey Cooks house Lott and partly betwen ye abouesd Lott and John Mores House Lott with A ten Rodd way Crosing sd Lott

Laid out By Benjamin Albee

Sd Reads Dubling Lott being thirty Acres More or Les butted and bounded as followeth: four Acres of sd Lott upon the east

side muddy brook bounded Northerly upon Comon by A line of marked trees eight Rodds Easterly upon Comon by A line of marked Trees Southerly upon the Land of the abouesd Read and weasterly upon Muddy brook, And twelve Acres more of sd Lott Laid out upon the East side of Mancoge Riuer bounded Weasterly by the Riuer thirty Rodds the south Line being Eighty Rodds a various Line of marked Trees A Small Black oake att y^e East Corner marked: S: R: Easterly upon Comon Eighten Rodd with A line of marked trees with A stake att the Northeast Corner and the North line being Eighty Rodd with marked trees downe to sd Riuer — And fortien Acres more of sd Lott upon the weast side of the Weast Riuer Aioyning to sd Reads medow fifty six Rodd the other three Lines bounded upon Comon A small black oake att the north west Corner marked. S: R: —

Laid out by Josiah Chapin 28 June 1687

Sd Reads first deuission of medow belonging to the Abouesd Lott part of itt Lying upon the Weast side of the Weast Riuer bounded up Strem with a Stak & a maple tree marked by the Riuer downe streame upon Samuel Spencers medow the Remaining part of sd medow Lying upon the East side of sd Riuer up Stream upon A point of upland that parts John mores medow and his: Down strem upon a point of upland that parts John mors medow and his the Whole being ten Acres more or Les —

Laid oute by Joseph White January 1673

80^{or} Acres of The Greatt Lott belonging to the Abouesd House Lott with the second Deniission of Medow and part of the swamp Lott belonging to the abouesd Lott Laid out upon Manchoge Riuer one both sids of sd Riuer upon the first Road Laid out to Coneticut threw Chapanagoncomoge bounded southerly upon sd Road one hundred and sixtyfour Rodd: Westerly by a Line of marked Trees one Hundred Rodds and then Turning Easterly by A line of marked trees to the Edg of the hill Against the Riuer the Line then turning along upon the Edg of the Hill with a various Line of marked trees to an oake upon the point of the hill: then by A line of marked trees Crosing the Riuer to the Edg of the Hill

on the East side of the Riuer A greatt white oak marked on the brink of the Riuer on the Weast side

Samuel Read

[44.] and Easterly upon Comon Land with A Uarious Line of marked trees upon the browe of the hill downe to Coneticott Road Aforesd Part of the Aforesd Swamp Lott Lying upon y^e sd Riuer Nere A mille below the Abovesd Land Lying on both sids sd Riuer bounded westerly with comon upland Northerly with a line of marked trees to the brow of the hill on the east side y^e Riuer so the line turning upon the brow of the hill by a line of marked trees southerly by A line of marked trees Crosing the Riuer to A maple marked att the south Corner wh : S : R : standing by A flatt Rock Part of the aforesd medow Lying about half A mile up streame from sd Land upon both sids the Riuer north and south with Lines of Marked trees East and West bounded with upland Another part of sd medow Lying Alitle East ward from sd medow upon A plaine bounded East weast with upland north end bounded Crost the swamp with marked trees from upland to upland and southerly with two white oake trees marked with : S : R : the whole being Eighty seuen Acres and a quarter more or Les

Laid out by Josiah Chapin 27 october 1686

forty Acres more of the Abouesd Great Lott Laid out Nere to Beuer pond bounded Northerly upon Aline of marked trees partly and partly upon the Road that Leads to Mettfield Southerly upon Aline of marked Trees it being A uarious Line, Easterly partly upon Aline of marked Trees and partly upon Peter Holbrooks medow Nere to the pond Comonly knowne by the name of Beuer pond And Weasterly upon Aline of marked Trees with A four Rodd hyway being the Cuntry Road going threwh part of it and A persell of y^e abouesd Holbrooks medow with in sd Land

Laid out by Josiah Chapin 7 November 1686

Another part of the swamp Lot belonging to the Aforesd Lott Laid upon the East side of the Mill Riuer below the Lower

North Meadow bounded up streame and Northerly upon the meadow of Georg Aldrich and downe the Streame and southerly upon A point of upland Coming near the Riuer with A white oak marked It Lying In two peiees the up Land coming to the Riner between them and a cartway Crosing the Riuer betwixt y^m West upon sd Riuer Easterly upon upland

Laid out by Josiah White febr 1674

Samuel Read

[45.] Samuel Reads fourth Deuission of Land belonging to his Thirty Acre house Lott being sixty Acres part of it lying upon the East side of the Weast Riuer bounded Northerly upon the Land of Samuel more in part and partly upon Comon about four Rodds A whit oake being marked Att the North east Corner of sd line wh is sd mors south corner so Runing to the point of upland wher the sd Reads medow and mores Joynes together southerly upon the Abovesd mores Land upon the sid of the Weast hill with A uarious Line of marked Trees untill it coms home to the Riuer att the uper end of sd mores Lower medow and Westerly upon sd Reads medow: on the same side of sd Riuer Another part Lying upon the Weast side of sd Riuer bounded northerly by the sd Reads other Land easterly upon sd Riuer home to the Cuntry Road nere the bridg southerly by the Cuntry Road Westerly by the hyway Leading to the Aldriches farm thirty fue Acres more of sd fourth Deuission with Eight Acres of Land Allowed for the Land taken out of sd Reads Land for the Road to Woodstock bounded Northerly partly upon sd Cuntry-Road and partly upon sd Reads other Land Weasterly upon Comon by aline of fifty Rodds A heap of stons att the south corner so Turning an Easterly Line one hundred and fifty Rodds acros A pine hill: with A uarious Line Runing threw A plaine Downe to mumfords Riuer the Line Ending where A smal brook that Runs threw sd Land Emptys it self in to Mumford Riuer and easterly upon sd Riuer

Twenty Acres more of sd sixty Acres Laid out Down streame about half a mile and the most of it upon the weast side of Mumfords Riuer as it is bounded southerly upon the edg of A

Rocky hill by A various Line A litle Distance from a smal brook that Line Crosses mumfords Riuer where sd brook Emptys in to sd Riuer Easterly upon the brow of the hill on the east side of sd mumfords Riuer and part on the medow of sd Read Northerly on Comon and Weasterly by a various Line partly upon the Land of M^r Grindall Rawson and partly on Comon

Laid out by Josiah Chapin November 18 : 1701

Peter Holbrooks house Lott granted to William Holbrook by the Towne of Mendon Now Samuel Reads As Appears by A deed of Sale baring date January 10 : sixteen hundred eighty and six : and Acknowledged before John usher Esq^r 14 January 1686 : 7 butted and bounded as followeth Northerly upon the Land of John Sprage Easterly upon Mudy brook southerly upon A four Rodd Highway the Line being various att the south Corner Weasterly upon Comon

Laid out by Danil Louet

The fift Deuission of Land belonging to the Abouesd Lott Part of it Laid out to Ebenezer Read on the Weast side of Mumford Riner : Att the south Roade bounded as followeth the south-east Corner being A white oake tree south on sd Reads Land forty four Rods : to Samuel Reads Land : East on sd Reads Land Ninty and three Rod to A black oake tree being the North East Corner : North on Comon : With A dirict line forty and Eight Rod to a white pine being the North Weast Corner West on Comon : With a direct line Eighty two Rod : to the south west Corner Containing twenty fiae Acres

Laid out february 28 : 1707 by Thomas : white Sam^l Read John Darling : Comite :

Samuel Read

[46.] Thirty Acres of Ebenezer Reads fift deuission of Land Laid out on both sids of Mumfords Riuer Aboue the south Road bounded as followeth the North East Corner being A Rock in the Riuer Northerly on his other Land seventy Eight Rod : to A black oake tree being the Northwest Corner Weasterly on Comon with A dirict Line one hundred Rod : to A white Pine tree being

the south west Corner Southerly Part on his other Land: Part on Samuel Read Juniors Land to A black oake tree on the East side of the Riuer: being thee South East Corner: Easterly on Comon with A dirict Line twenty eight Rod: to the North east Corner the whole Containing thirty five Acres: and sixty four Rod: ther being five Acres and: sixty-four Rod Allowance: Laid out December twentieth 1709 —

by Thomas White Samuel Read & Samuel More Comite

Twenty five Acres of Samuel Read seniors fift Deuission and six Acres of Ebenezers Reads fift deuission Laid out on west side of the great Riuer: below shoekalog bounded as followeth the North east Corner being A pine tree Easterly on Comon with A dirict Line Eighty Rod: to A maple tree being the south east Corner southerly on Comon with A dirict Line sixty two Rods: to A heape of stones: on A Rock being the South west Corner: Weasterly on Comon: with A dirict Line Eighty Rod: to A Stake being the Norwest Corner Northerly on Comon with A dirict Line: sixty two Rod: to the North east Corner Laid out y^e fourth of Aprill one thousand seuen hundred & seuen by: Thomas White Samuel Read and Robert Taft Comite

Jvne y^e 18th: 1718: laid ovt for Ebenezer Read twelve acers sixth division Joyning to his other land on the west side mynfords river bovnded east on sd land one hvndred rod: north on his own land twenty rod to a black oak tree markt being or near the norwest corner west on common with a direct line twenty seven rod to stons on a rok thence on comon with a direct line forty three rod to a pine tree markt being the norwest corner of his land by his hovse bovnded on all other parts on his own land the whole containing sixteen acers fovr acers allowed for bad land by thomas white thomas thayer Jacob aldrich committee:

Jvne y^e: 19th: 1718 laid ovt for ebenezer Read seven acers sixth division partly on a Rokey hill by his hovse compased in wholly with his other land the whole containing: eleven acers fovr acers allowed for bad land by thomas white thomas thayer Jacob aldrich com^{tee}

Samuel Read

[47.] Samuel Spencers House Lott Containing twenty Acers be it More or Les with all the Rights and priuelidges thereunto belonging or Apertaining—Now Samuel Reads as Appears by A deed of Sale baring Date the twenty Eight of May one thousand six hundred and Ninty and Acknowledged the day aboue Written — and Recorded with the Record of deeds for the County of Suffolke— Lib : 15 : fo : 107 : 108 : butted and bounded as followeth Southerly upon the house Lott of Job Tiler And Northerly upon the house Lott of the abone sd Samuel Read and Easterly upon Muddy brook and Westerly upon A small Runil of water that parts sd Lott and John Mores house Lott with a ten Rodd hyway Crosing y^e sd Lott

Laid out by Benjamin Albee

Sd Reads Dubling Lott being twenty Acres fourteen Acres of sd twenty Lying in the mill plaine Butted and bounded as followeth weasterly upon the mill Pond and southerly upon the Land of Joseph white and easterly upon the towne Comon and North-erly upon the Land of Georg Aldrich with a two Rodd hyghway threw the midle of it breadth wayes —

Laid out by Jonathan Sprage 24 November 1673

Six Acres more of sd Dubling Lott Lying upon the East side of muddy brook butted and bounded as followeth with half an Acre of swamp within it Northerly upon the Land of Samuel Read Easterly upon Comon with a Line of marked trees and southerly upon the Land of Josiah Chapin and westerly upon Muddy Brook

Laid out by Josiah Chapin 28 October 1686

The first Deuision of Medow belonging to the Abouesd Lott Lying upon the weast Side of the Weast Riuer bounded upstream upon Samuel Reads Medow and Downe streame to A marked tree upon the upland And A Rock by the Riuer the whole being six Acres and half and twenty seuen Rodd more or Les —

Laid out By Joseph White

The great Lott belonging to the Abouesd Lott Containing Eighty Acres more or Les butted and bounded as followeth fifty Acres of it Lying upon the Weast side of the Weast Riuer Easterly upon the Abouesd medow Northerly upon the Land of Samuel Read Weasterly upon Comon with A various Line of marked Trees and southerly upon Comon with Aline of marked trees home to the Abouesd medow : —

Thirty Acres more of sd Great Lott Lying upon Misco Hill bounded Round with Comon by four Lines of marked Trees Containing Seenty Rodds In each Line

Laid out by Josiah Chapin 28 October 1686

[48.] Sam^l Read

The fourth Deuission of Land belonging to the Aforesd Lott Twenty four Acres of sd fourth deuission Laid out upon the

West side of Mumford Riuer : Bounded Down streame
fourth
Deuission upon the Medow of sd Read so continuing upstreame

by Aline of Marked Trees one hundred and thirty six Rodd then turning a head Line Crosing sd Riuer that Runing by A swale of Water Runing to sd Riuer and two Rocks In the Riuer whear the line Crosses the Riuer the East Line Runing A Litle distance from the Riuer to John pecks Corner then Runing with the Riuer untill it Coms to y^e aforesd Reads Medow : Laid with Allowance for A three Rodd way Cross sd Lott

Laid out by Josiah Chapin December 16 : 1700

sixteen Acres More of the abouesd fourth Deuission Laid out upon the weast side of the Weast Riuer Eight Acres of sd Land Lying neere the uperend of sd Reads Medow : bounded easterly on sd meddow : Northerly on Rough Common Land Weasterly by a uarious Line on Comon Land southerly upon the Land of y^e Aforesd Read, Eight Acres More Laid out Adioyning to the sd Reads Land on the weast side of it In aswamp with A strem in it that Runs acros sd Reads Land and is Knowne by the Name of spencers : Hole : the swamp is bounded Round with A uarious Line of Marked Trees A Rock In the brook being the bounds att the Lower ends : Laid out by —

Josiah Chapin November 19. 1701

A Record of Land granted to Samuel Read by the Towne In Lue of Land taken of the south west corner of sd Reads hous lott by Decon pecks Lott and hyway Leading to the weast Riuer Laid Joyning to sd Reads swamp upon scool medow brook bounded Weasterly upon sd swamp southerly upon Comon to Joseph Plumlys Land A black oak tree being a corner of both their Lands Easterly and northerly by a line of marked trees on Comon ouer the spring then turning to A white oak hom to the sd Reads swamp: by Josiah Chapin November 19, 1791

March y^e: 25th: 1719 laid ovt for Samvel Read nineteen acers of his sixth division of land laid joyning to his other land at shockcolog plain begining at a maple tree in a corner of a seder swamp being y^e southeast corner of sd land and is bovnded westerly on sd land to a white oak tree markt being a corner thence rying north east to a heap of stons being the northeast corner then southwest to a heap of stons the south west corner then norwest to the first bovnds: the whole containing nineteen acers and 140 rod 140 Rod allowed for a small pond and a corner of seder swamp laid ovt by Thomas white svrvayer Robert taft and jacob aldrich committee

[49.]

Samvel Read

A Record of forty five Acres of Land Granted to Samuel Read for satisfaction of A debt of five pounds mony Att A Generall Towne Metting the first of May one thousand six hundred Ninety and three — fourteen Acres of said forty five Acres Laid out upon A plain on the east side of Manchoge Riuer bounded southerly and weasterly on the Land of sd Reads and Easterly on Comon nere oxford Road by A Line of Marked Trees 140 Rodds: fourteen Acres more of it Laid on the Weast side of sd Reads Land upon the weast side of sd Manchoge Riuer A ioyning to sd Reads Land twenty six Rodds so bounded Round with Common by Line of marked Trees the three Corner trees marked with: S: R: with the marking Iron

Seuenteen Acres more of sd forty five Acres of Land Laid out

a litle distance from Shokolog Plaine Weastward and two Aeres of Medow taken up with it which belonged to Samuel Spencers Lott and was Laid out In Sherborn bounds is bounded Round with Comon and marked Trees with: S: R: upon many of them: with A Small Stream of Water thorow sd Land and medow

Laid out By Josiah Chapin 13 Aprill 1694

october y^e 17th 1719 laid ovt for samvel Read thirty one acers of seventh division of land on the west side the west River Begining on his other land Rvning west 25 dgr^s north sixty Rod to a heap of stons on a Rock being a norwest corner: then sovth fvl point one hvndred and nine Rod to a Black Bvreh tree marked on a hill of Rocks being a sothwest corner: then east 25 dgr^s sovth one hvndred and fovrty eight Rod to his other land then Bovnded on sd land to the first Bovnds the whole containing seventy acers and one hvndred and thirty six Rod: 39 acers and 136 rod alowed for eight acers that was formerly laid ovt and bad land: laid ovt by Robert Evens Jacob aldrich and Thomas white: committee

march y^e 8th: 1721 laid ovt for Samvel Read thirty eight acers of land seventh division laid joyning to his other land at: hop pole hill begining at the norwest corner of sd land thenee Rvning north 8 dgr^s east thirty Rod to a blak oak tree markt being the norwest corner then east 8 dgr^s sovth eros hopole hill to a heap of stons being the northeast corner then sovth 8 dgr^s west to Benjamen whelocks land seventy Rod to a white oak tree markt then west 8.dgr^s north by sd land seventy Rod to his own land: then north 8 dgr^s east forty Rod then west 8 dgr^s north to the Town line: laid ovt By Robert Evens srvvayer Thomas white and jacob aldrich committee

[50.]

Samuel Read Junior:

A Record of Samuel Read Juniors fift deivission of Land Laid out as followeth Part of it upon the East side of Mudy brook bounded as followeth the weast part on sd Reads Land and Part

on Lasels Land: cros the end of both Reads and Lasels house Lots: sixty four Rod North on Comon four Rod: to A black oake being the North east Corner East on Comon with A dirict Line sixty four Rod to A heap of stons on A Rock: being the South East Corner: south on Comon: seven Rod to his other Land Containing one Acre and half: half one Acre Allowance, Ten Acres and half More Laid out on Miscoo hill fue Acres and half of Samuel Read seniors fift Deuission bounded south upon sd Reads Land sixty four Rods: being Twenty: six Rod and half In breadth the North east Corner a heap of stons on A Rock the North west Corner A stake: half one Acre more of sd Samuel Read seniors fift Deuission Laid out on the south side of Sawmill brook bounded easterly on Jabice bellowses swamp: North on sd Reads Land: forty Rod: It being two Rod wide:) Sixty Acres More of Samuel Read Juniors fift deuission Laid out betwen the North Medow And Robert Halls bounded Round with Comon Land: the North weast Corner being A white oake South Ninty one Rod: to A black oake being the South east Corner east one hundred and Six Rod: to A whit oake being the Northeast corner North Ninty one Rod to a A ston on A Rock being the North West Corner Weast one hundred and six Rod to the south Weast Corner: her being two Acres Allowanc:) the Remaindre of sd Reads fift Deuission: Laid out on both sids of Mumfords Riuer Alis Manchog Riuer Nere the french Road bounded as followeth the south east corner being A white oake south part on Comon Part on Comon and part on Samuel Read seniors Land sixty Rod to Apine tree being the southwest Corner Weast on Comon one hundred and two Rod: to A white oake: being the North weast Corner: North part on Comon: Part on sd Reads Land: sixty Rod to A white oake being the North east Corner: east on Comon: and hundred and two Rod: to the south east Corner the whole containing thirty eight Acres and half to Acres: and Half Allowanc

December 28: 1707 Laid out by Thomas White Sam^l Read & Robert Taft Comitte

fforty four Acres: of Samuel Read seniors fift deuission: Laid out: on the north side Shokalog brook Nere sd brook Compasing A peice of swamp: Laid out In exchang for a peice of swamp:

Lying without the line: above John Jones ses Medow: which was Thomas whites: since Samuel Reads Junior as Apears by A deed of exchang: bounded as followeth the south east Corner being A white oake tree East on Comon: eighty Rod: to A walnut tree: being the North east Corner. North on Comon: eighty eight Rod: to A stake and stones: being the North west Corner West on Comon: one hundred Rod to A stak and stons: being y^e the south west Corner: South on Comon: Eighty eight Rod: to the south East Corner: Dirict Lines on eury side: Laid out April 7 1707 by Thomas white Sam^l Read & Robert Taft Comite

Laid out to Samuel Read Junior four Acres of Swamp and LowLand A little below his fathers Medow Nere mishoquonog Plaine on the sam brook the said Medow Lyeth on bounded as followeth the North Weasterly Corner A white oak stand thenc forty Rodd Downe Streame to A Red oake marked and thenc by the side of the brook sixteen Rodds to A duple Maple marked and thenc by A line Compasing A swamp to a Chesnut Tree marked [51.] and thenc upstreame To the Southweasterly Corner which is A white oake the sd uarious Line from the Duple Maple to the south weasterly Corner being Seventy Rodds and thence by A line of ten Rodds to the first Corner Aboue Named this sd four Acres being for two Acres of Medow Laid Downe by Towne grant the one Acre being purchesed of Joseph plumly being part of his second Deuission of Medow: In the great medow the other Acre of medow purchesed of Joshua Lazell on the westerly side of the Mill Riuer Next Joseph plumlys being out of the Towne bounds

Laid out by Josiah Chapin october fift 1711

Laid out to Samuel Read Junior upon the North end of Mumford plaine Joyning to Samuel Read seniors Land upon sd plaine six Acres of Land granted by the towne to sd Read senior aioyning to his other Land: and to that of philip Amydowns fift Deuission fifteen Acres and half and to that four teen Acres of Ebenezer Read fift Deuission being thirty seven Acres & half one Acere Allowance bounded as followeth southerly upon Samuel Read

seni || Land sixty and six Rod Weasterly on sd Reads Land twelue Rod to A white oak stand so turning North and by east upon Comon forty & five Rod to A Rock with stons upon it so on Comon : two hundred and twelve Rods : to A Rock with A great ston upon it then sixty Rods on Comon to A pine tree being the Corner of his owne Land Northerly on sd Land fifteen Rods easterly on his fathers Land one hundred and seenty four Rods :) Laid out by Thomas White Peter Holbrook & Samuel Read Ju . January 12, 1709 Comitee

May the 14th. 1718 Laid out for Samuel Read one hundred acer || Sixth Diuission of Land Joyning to his other Land on the west Side of Mumfords Riuer, bounded East on his other Land one hundred and five Rod a heape of Stones being y^e north East corner north on Common with a direct Line: two hundred & twenty Rod to a heape of Stones being y^e norwest Corner then Runing South twenty five Deg^{rs} East one hundred & twenty two Rod to a white oak tree marked being the south west corner then Runing East twenty Deg^{rs} north two hundred & twenty Rod to his other Land. the whole containing one hundred fifty and three acres, fifty three acres allowed for bad Land. Laid out by Thomas white Sery^{er}. Thomas thayer & Jacob Aldrich Committee.

Recorded
August
20: 1721.

May y^e 14th 1718 Laid out for Samuel Read Joyning to his other Land on y^e west Side of Mumfords River bounded East on his other Land twenty one Rod the South east Corner Stones South on Common fourteen Rod. to a black oak tree markd being the South west Corner, West on common thirty one Rod to his own Land a black oak tree marked near his other Laud. Laid for two acres and an half. by Thomas white Ser ||| Thomas Thayer & Jacob Aldrich Committee

Samⁿ Read

[52.] May y^e 14th 1718 Laid out for Samuel Read Sixty acres of Sixth Diuision Joyning to his other Land on the west Side of Mumfords Riuer bounded East on sd Land Seventy Rod to a heape of Stones being y^e northeast Corner, thence Runing west

ten Deg^s South two hundred & thirty Rod to a heape of Stones being the nor west corner. then Runing south twenty five Degrees East Seventy Rod to Stones on a Rock being the South west Corner: then Runing East ten Degrees: north two hundred & thirty Rod to his other Land this peace containing one hundred acres, forty acres allowed for bad Land and a Two Rod Way Cross sd Land: by Thomas White Thomas Thayer & Jacob Aldrich Committee

June y^e 19th. 1721. Laid out for Samuel Read thirty fowr acres of Sixth Diuision, Joyning to his other Land at Shoccolog Bounded East part on sd Land, part on Common one hundred and thirty Eight Rod a blaek oak Stand markd at y^e northeast Corner. thence Runing West ful point forty Rod to a heape of Stones being the norwest Corner, then Runing South full point one hundred and thirty six Rod to a white oak Stand being the South west Corner, then Runing Easterly by a Direct Line of Markd trees fifty Six Rod to a forked black oak markd being a bound of sd Reads Medow, the whole Containing thirty nine acres, fue acres allowed for Bad Land. Laid out by Thomas White Jacob Aldrich and Thomas Thayer Committee.

March y^e 17th. 1719. Laid out for Samuel Read, twenty six acres of Plumleys fifth Diuision: between Mumfords Riuier and Chistnut plain, the north east Corner: a white oak: then Runing South twenty three Deg^s East one hundred & fourteen Rod to a Stake and Stones being y^e South west Corner. Then East twenty three Deg^s. north. forty one Rod to Stones on a Rock. being y^e South East Corner, then North twenty three Deg^s. West one hundred and fowrteen Rod. to a white oak being y^e North East Corner. then west twenty three Deg^s. South forty one Rod to the norwest Corner containing twenty Nine acres, and thirty four Rod: three acres and thirty four Rod allowed for bad Land: by Thomas White Robert Taft & Jacob Aldrich Committee.

March y^e 17th. 1719. Laid out for Samuel Read, nineteen acres (of John Darlings Sixth Diuision) Joyning to his own Land the

South East Corner a black oak : then North ful point Sixty Rod to Stones being the Northeast Corner, then West Sixty Rod to a Walnut Stand being y^e Norwest Corner, West on Common with a Direct Line Sixty one Rod to Stones on a Ridge Hill. South part on sd Land part on Common forty Eight Rod, Containing twenty acres & one quarter : one acre and quarter allowance : Laid out by Thomas White : Jacob Aldrich Robert Taft Committee.

The Same Day, Laid out by the Same Committee. twenty acres more Ten of the sd Darlings Sixth Diuision and seven of sd Reads for Samuel Read at Shoccologe the South East Corner a white oak Stand. then West 1 Degree South forty Rod to a black oak being y^e South west Corner. then North one Degree West Eighty Rod. to Stones being the norwest Corner then East one Deg^r [53.] north forty Rod. East on sd Land Eighty to the South-east Corner, Laid for seventeen acres, three acres allowed for bad Land.

Samⁿ Read

March y^e 25th 1719 Laid out for Samuel Read one acre of the second Diuision of Medow, belonging to Leasels Lott formerly Laid out of the Town bounds and nine acres of sd Reads Sixth Diuision Laid on the west Side of Hooppole hill bounded west on y^e Town Line, forty Rod the Southwest Corner being a white oake Tree, markd, then Runing East Eight Deg^{rs} & half South forty nine Rod to a chustnutt tree marked being the South East Corner. then north Eight Deg^{rs} & half East, forty Rod to a heape of Stones being the North East Corner. then West Eight Deg^{rs} and half north forty nine Rod, to the Town Line, the whol Containing twelue acres & a quarter, two acres & a quarter allowed for bad Land, Laid out by Thomas White, Robert Taft & Jacob Aldrich Committee

march y^e Eighth : 1720 laid out for samuel Read fovrteen acres seventh diuision on the north side the Rode to Kilingle begining at a blak oak tree marked being y^e southwest corner then Rvning north 13 dgr^s east forty Rod to a white oak tree markt being the norwest corner then east 13 dgr^s sovth sixty Rod to an heap of

stons being the northeast corner then south 13 dgr^s west forty Rod to an heap of stons Being the southeast corner then west 13 dgr^s north sixty Rod to the first Bvnds, the whole containing fifteen acers one acer allowed for Bad land laid ovt by Robert Evens Thomas White & Jacob aldrich committee

october y^e 15th: 1719 laid ovt for samvel Read twenty acers of land being seventh division laid on the south side of the cowntry Rode and on the west side of a Brook Known by the name of seool brook bovnded easterly part on land laid ovt for the ministry and part on common thirty two Rod Rvning from sd Rode southwesterly to a white oak tree marked then south full point thirty eight Rod to a heap of stons being a southeast corner then west on common sixty Rod to a walnut tree marked being the southwest corner then north on common seventy Rod to a heap of stons by sd Rode being a norwest corner then by sd Rode Eighty two Rod the whole containing thirty two acers and forty Rod twelve acers and 40 rod allowed for five acers and half of sederswamp and two acers and half of other swamp laid ovt before. and four acers and 40 rod allowed for bad land laid ovt By Robert Evens Jacob aldrich and Thomas white committee

Samvel Read

[54.] october y^e 14th: 1719 laid ovt for samvel Read six acers of land of the seventh division on the northeast side of Mvdy Brook Joyning to his other land: Bovnded westerly on sd land twenty three Rod soythery on Cap^t seth chapins land seventy two Rod easterly on the eight Rod Rode that leads down the neck: nineteen Rod northerly on angel torys land seventy two Rod: the whole containing nine acers and 72 Rod three acers and 72 Rod allowed for bad land laid ovt By Robert Evens Jacob aldrich and Thomas white committee

october y^e 14th: 1719 laid ovt for samvel Read forty acers of land seventh division on the southwest side of misco hill beginning at a heap of stons Being ebenezzer woods norwesterly corner and his southeasterly corner thence Rvning west 23 dgr^s south

part on sd woods land and part on his own land ninety Rod to a heap of stons being a south west corner then on his own land south 25 dgr^s east ninety Rod to a heap of stons then west 25 dgr^s south on common twenty Rod to a heap of stons then north twenty five dgr^s west on common one hundred and sixty Rod to a heap of stons being a norwesterly corner then east 23 dgr^s north on common one hundred and ten Rod to a heap of stons being a northeasterly corner then with a direct line on common sixty Rod to the first Bovnds: laid ovt by Robert Evens Jacob aldrich Thomas white committee. —

march y^e first 1720 laid ovt for Samvel Read sixteen acers of land Being seventh division laid Joyning to his other land on misco hill beginning at the south west corner of sd land near nicolas hvmeses land Rvning on sd hvmeses land ninety six Rod to a heap of stons then north 27 dgr^s west eighty fivr Rod to a heap of stons then east 27 dgr^s north forty Rod to a norwest corner of his other land then on sd land to the first bovnds it: being: a three cornered peace of land containing thirty acers fivrteen acers allowed for bad land: laid ovt by Robert Evens Jacob aldrich and Thomas white com^{tee}

March y^e 8th. 1720 laid ovt for Samvel Read six acers of land being seventh division laid on the west side of the town and is Bovnded northerly on Benjamin whelocks land eighty six Rod east on common three Rod a heap of stons Being a northeast corner of his other land then By sd land west 2 dgr^s north to a walnvt stand being a former Bovnds now sd corner Rvning By sd land to Joseph Balevms medow then west 2 dgr^s north to the town line then By sd line to sd whelocks corner: laid ovt By Robert Evens Jacob aldrich and Thomas white committee.

Joseph Plumly

[55.] Steuen Cooks Lott being twenty Acres more or Les with all y^e Rights and priuileigs thereto belonging Now Joseph Plumlys As Appears by a deed of Sale Baring Date the nintenth of May one thousand six hundred & eighty and Eight and Now

In the Possession of sd Joseph Plumly is Butted and bounded as followeth southerly upon the house Lott of John Parish and Northerly upon A four Rodd Highway Leading unto Muddy brook Easterly upon Muddy brook Weasterly upon the house Lott of Grigery Cook with a ten Rodd high way Crosing the Lott

Laid out by Danil Louet

Sd Plumlys first deusion of Medow belonging to the abonesd Lott Part of it Lying betwen the Mill Riuer and Hop Tilers medow : bounded on the Northeast side with a swamp so Round with upland) Another part of it Lying upon the mill Riuer bounded upstreame with Job Tilers Medow downe stream with marked Trees : the Remainder of sd share of medow : Lying upon both sids of the Weast Riuer below Georg Aldriches medow bounded upstream with marked trees downe streame with A marked tree upon the East side of the Riuer and a stake on the Weast side the Riuer the Whole being six Acres and half and twenty seuen Rodd more or Les

Laid out by Joseph White : —

Sd Plumlys Swamp Lott belonging to the aboue sd Lott Lying upon the Weast Riuer on both sids the Riuer Partt of it bounded upstreame upon Georg Aldriches medow downe Stream upon his owne medow : The Remainder of sd swamp Lott Lying upon the Weast side of sd Riuer bounded upstreame upon his owne medow down the streame to A point of upland with a great Rock by the Riuer : the whole being three Acres and A quarter and thirteen Rodd and a half more or Les : —

Laid out by Joseph White

Sd Plumlys dubling Lott and fifty five Acres of his Great Lott Laid out together A litle distance downe streame from the saw-mill built att the Pine Plaine bounded Northerly Part upon the Land of Deacon John Warfeeld and part upon Comon by A line of one hundred Rods : Weasterly by a line of marked Trees part on Common and partt on the weast Riuer : by a line of one hundred and twenty Rods : Southerly upon Comon by A line of

marked Trees Containing one hundred Rods Easterly upon Comon by a line of Marked Trees Containing one hundred and twenty Rods, Twenty five Acres more of his Great Lott Laid upon the hill Next to the Seocle meadow bounded Easterly on the Land of Simon Peck and part upon Comon by a line of one hundred Rods home to the scoolle brook : Northerly upon scooll brook by a line of forty Rods : Weasterly upon common by A various Line from seocle brook home to scooll meadow and Southerly part on scooll meadow and part on a point of upland Leading to the pine swamp the sd Twenty five Acres is Laid out with an Allowence for A four Rod highway thorow the same —

Laid out by Josiah Chapin 22 Nouember 1690

Joseph Plumly

[56.] The fourth Denission of Land belonging to the abouesd Plumlys Lott being forty Acres 5 Acres of it Laid betwen sd Plumlys great Lott and the Weast Riuer bounded east on the Land of sd Plumly North Part on Comon and Part on the meadow of Robert Taft and Weasterly on the Weast Riuer Southerly upon the great Lott of y^e sd plumly which comes home to the Riuer afore sd —

Seuen Acres more of sd Land Laid on the east side of sd Plumlys great Lott Adjoyning to his siller: bounded Weast on the Land of the sd plumly: the other three sids with Rocky Comon by A verious Line of marked Trees

Eighteen Acres more of sd Land: Laid In a Rocky swampy vally upon A smal Run Coming Down from Misco Hill bounded weasterly Part on the Land of Steuen Lazell and part on the Land of sd plumly by A Line of fifty Rods Northerly upon Rocky Comon by A various Line Eighty Rods Easterly on Comon by A line of Thirty Rods Southerly upon Comon Left for A hyway between the Land of Samuel More & said plumly four Rods In bredth Laid out the Twenty fourth of May 1700 — by Josiah Chapin

Two Acres more of sd fourth deuission sold to M^r Robert Taft Laid out on the Weast side of the great Riuer Joyning to the

Land of Samuel Hayward bounded Southerly with the Land of sd Hayward: easterly on the Riuer and on all other sids with the Land of sd Taft Laid out by Josiah Chapin

The Remainder of the abouesd fourth Deuission being Eight Acres Laid out Adioyning to the Land of sd Plumly: as it is butted and bounded South and Weast upon the Land of sd Plumly North and East upon Comon Rocky Land Laid with allowance three Acres for on and with A various Line upon the Comon: Laid out April 13:: by Josiah Chapin James Louet Comite

The fift Deuission of Land belonging to the Aforesd Lott being one hundred Acres fifty acres of it Laid out on both sids of the great Riuer aboue the Lazells Land upon sd Riuer and is bounded Southerly partly on Comon and Partly upon Lassels Land seenty Rods to the Riuer on the Weast sid of the Riuer East on the Riuer one hundred and twenty Rods to A forked black oak tree marked by sd Riuer being the north east Corner North on comon with A direct Line: Eighty Rod to a white oak tree being the North weast Corner Weast on comon with A Direct Line: sixty six Rod: being the south weast Corner: the whole containing forty fiue Acres and half here being four Acres and half Alowance

Nine Acres more Laid on the east sid of sd Riuer: In A three cornered peice: bounded south on Leassels Land sixty and six rods Weast on the Riuer forty six Rods to A black oak tree markt nere sd Riuer Northerly on Comon with A direct Line sixty six Rod to A pine tree marked att sd Lessels Land being the south East Corner Containing nine Acres and half half an Acre Allowance:) December y^e 12: 1707 by Thomas whit Robert Taft and Samuel Read Comite

Joseph & Allexander Plumblly

[57.] June y^e 9 1718 Laid out for Joseph plumly seven acers and half sixth division Joyning to his other Land on the west side the great river bounded east on sd Land Sixty 6 rod being the whole breadth of sd Land the southeast corner being a blak oak tree southerly on comon forty rod to a heap of Stones being the Southwest corner

Recorded
October y^e 3
1718

west corner west on comon with a direct line sixty 6 rod to a white oak tree being a corner of his other Land it being a three Cornered peace

the Same day Laid out for S^d Plumly thirty one acers and half of S^d division Joyning to S^d Land bounded South on S^d Land a white oak tree being the norwest corner of his former Land thence runing north twenty five degrees east Sixty Seven rod to stons on a rok being the norwest corner then runing east thirty eight degrees north seventy five rod to the great river a blak oak tree markt on the bank of the river east on S^d river to his other Land the whole containing thirty four acers and and half three acers allowed for bad Land Laid out by thomas white Jacob Aldrich Thomas Thayer Committee

Recorded
October y^e
3. . 1718

June y^e 9: 1718 Laid out for elexander plumly one acer and half medow in Lewe for medow formerly Laid out without the town bounds now laid out with thirty two acers and half sixth divission bounded as foloweth the south east corner being a blak oak tree markt thence runing north twenty degrees west eighty rod to a heap of stons being the northeast corner then runing west twenty degrees south one hundred rod to a blak oak tree markt being the norwest corner then runing south twenty degrees east seventy four rod to a heap of stons being the Southwest corner then bounded southerly with a various line part on the country rode part on ebenezer woods swamp part on comon one hundred rod to the southeast corner the whole containing fifty two acers eighteen acers and half allowed for bad Land Laid out by Thomas white Jacob Aldrich Thomas Thayer Committee

Recorded
October y^e
20. . 1718

May y^e 29: 1718 Laid out for elexander plumly six acers and half Sixth division Joyning to his other Land on the east side the west river bounded as foloweth the southwest corner being a blak oak tree west on S^d Land seventy two rod to a heap of Stones near the norwest corner north on comon with a direct line thirty rod to a heap of Stones

Recorded
october y^e
31, 1718

being the northeast corner east on samuel mores Land sixty rod to a swamp oak being the south east corner south on S^d mores Land twenty rod to the south west corner the whole containing Eleuen acers and five rod four acers and half and five rod allowed for bad Land Laid out by Thomas White Jacob Aldrich Thomas Thayer Committee

Alexander Plumbly

[58.] January y^e 2^d 1728^a Then Laid out for Allexander Plumbly his share of Ceeder Swamp on y^e West Side the west River in a Small Swamp in Joseph Chapins Land bounded north on Woodland Tompsons Swamp on all other parts on upland. Laid out by Thomas White Jacob Aldrich Robert Euens Committee

Mendon June y^e 16th. 1721: then Laid out for Allexander Plumbly Thirty acers of Land (*viz*) twenty acres of William Haywards Sixth Diuision: and ten acres of his own Seuenth Diuision Joyning to his other Land near Samuel Wharfields: begining at a Stake: being Samuel Reads Southwest Corner, then Runing west 38 Degrees north on Common one hundred and sixty five Rod to a Pitch Pine tree being the former bounds of his other Land: then Bounded on sd Land till it Comes to y^e norwest Corner. of Samuel moors Land so East on S^d Moors Land Eighty Rod to S^d Reads Land then Bounded on S^d Land to y^e first Bounds being a broken piece of Land Containing fifty one acers twenty one acres allowed for bad Land: Laid out by Robert Euens Jacob Aldrich, Thomas White Com^{tee}.

Mendon June y^e 17th. 1720 then Laid out for Allexander Plumbly twenty two acres of Land of Seuenth Diuision on the West Side of y^e Great Riuer Joyning to ye West Side of his other Land, begining at a heape of Stons on a Ridge of a Hill, being a norwest Corner of his Land Laid out before: thence West 25. Degrees South. partly on Timothy Winters Land Partly on Common, forty Rod to a white oake tree Marked, being a Norwest Corner, then South 25 Degrees East on Common one hundred & forty four Rod to a heape of Stones being a South-

west Corner, then East 25. Deg^{rs} north on Common Ten Rod, to A heape of Stones being formerly a South west Corner bounded Broakenly on all other parts on his own Land. Esteemed at one and Thirty acres nine acres allowed for bad Land: Laid out by Robert Euens; Jacob Aldrich. Thomas White. Committee

Mendon June y^e 18th. 1720. then Laid out for Alexander Plumbly fine acres of Seuenth Diuision of Land on y^e north Side of the North hill near Marlbury Rode, beginning at a Chistnutt tree Marked: being a Norwest Corner, then East full point on Common thirty two Rod to a heap of Stones, being a North East Corner, then South on Common thirty Two Rod to a heape of Stones & Stake in it, being a South East Corner, then West on Common thirty Two Rod to a heape of Stones being a South west Corner. then North to the first Bounds thirty Two Rod. Containing Six acres & Sixty four Rod, one aere and Sixty four Rod allowed for bad Land: Laid out by Robert Euen; Jacob Aldrich Thomas White Committee.

fardinando Thayer

[59.] fardinando Thayer forty Acre House Lott With all Rights and priueliges there unto belonging or Apertaining is buted and bounded as foloweth Easterly upon muddy brook: South or Sutherly upon the house Lott of John Rocket Weasterly upon the hous lott of Samuel Hayward and Northerly upon the house Lott of John Gurny, With A ten Rodd hyway Crosing sd Lott .

Laid out by Benjemen Albe

The Dubling Lott containing forty Acres more or Les as it is butted and bounded Teen Acres of it upon the East side of Muddy brook att the End of his house Lott bounded Weast upon his owne medow south and east upon Comon Land Northerly upon the Land of William Holbrook, Twenty four Acres more of sd Dubling Lott Lying upon the Mill Plaine bounded North-erly upon the Land of James Albee, southerly and Weasterly upon Joseph stevenses medow and Easterly upon a Runnill of Water: with A two Rod hyway Cros sd Lott, six Acres more of

sd Dubling Lott Laid out upon the Weast side of y^e Roade Leading to Rehoboth bounded southerly upon a brook Runing into Mathias Puffers House Lott Weasterly upon Samuel Sheperds swamp Lott Easterly upon the Road aforsd Northerly upon sd thayers twelue Acres of Land bought of the Town first of January 1674 as appears page 59 first book :

Laid out By Josia chapin 27 May 1686

The first deuission of medow being thirteen Acres and a quarter be it more or Les is bounded as followeth one part of it Lying upon y^e second brigg Riuer bounded up strem upon the hyway it gos to beuer dam medow : down strem upon the East sid of y^e Riuer upon Benjemin Albees medow upon the west side of the Riuer upon John Rockets medow Easterly and westerly with upland) Another part Lying Att the uper End of beuer Dam medow bounded Northerly upon Comon Land Down streem upon Samuel Haywards medow Easterly and Weasterly upon Comon Land) the Remainder of sd medow Lying upon the East side of muddy brook bounded up strem with Wiliam Holbrooks medow down strem with the Line of his Lott Weasterly with the brook Easterly with Comon Land —

Laid out by Joseph White

The second Deniission of medow being four Acres more or Les part of it Lying upon the Weast sid of the Mill Riuer below Chepunte Queset boundd up strem With William Holbrooks medow down strem upon A stake Easterly upon the Riuer Weasterly with upland. Another part Lying upon the same Riuer below the aboue sd medow bounded Downe streme with hopp brook Wher it Emptys in to sd Riuer and up strem with maple trees y^e upland Coming to sd Riuer Easterly upon sd Riuer Weasterly upon upland Another part of sd medow Lying upon the Weast side of the way Leading to the mill Riuer bounded Round With upland and A swamp In the middle of it that Was Left Comon

Laid out by Joseph White

flardinando Thayer

[60.] Swamp lott one Acre and forty Rods on the West side of the great Riuer bounded East upon sd Riuer North upon prouidence Road southerly upon upland with a various Line of marked trees with a whit oak upon the bank of the Riuer, half an Acre and twenty seuen Rodd more of sd Lott down strem about half a mile bounded East by y^e Riuer. southerly by a hill Coming to the Riuer Northerly with a black oake marked f: T with y^e marking Iron fifty six Rodd more upstrem from prouidence Road bounded east upon the Riuer south by a small Run of Water, West and North upon upland with marked trees) one hundred and Teen Rods more upstream bounded East on the River. North and south on upland West upon marked Trees ten Lodds from the Riuer: one hundred and forty Rodd more farther upstreme bounded East on the Riuer North and south by upland West by a line of marked trees fore one hundred and forty four Rodd more farther upstreame Lying in a valy bounded north and south upon y^e Riuer East and West upon upland: one Acre and half more upon the East side of the great Riuer upon the West side of a small brook Runing In to sd Riuer Easterly bounded upon the brook south upon a point of upland Coming home to y^e brook Weast upon upland upstrem by a black oak marked, Half an Acre more att the south East corner of william Holbrooks farm att y^e head of a small brook north of hop brook) thre smal pereels more Laid out upon the weast side of the mill Riuer Litell upstreme from Rehoboth Road one hundred 37 Rodd bounded down strem with A steep hill Runing Close to sd Riuer another percell a litle distance upstreame bounded with two points of upland Coming home to the Riuer: another percell up streme about sixty Rodd below sd Thayers meadow the whole containing six Acres and half and twenty Rodds: — Laid out By Josiah Chapin 20 July 1687

The great Lott Part of it Laid out upon the Plain below Muddy brook butted and bounded Easterly Partly upon Mathias Puffers forty Acre Lott and part upon Comon) Weasterly upon Comon Land Neer the Road that Leads to Rehoboth and northerly Part

upon the Land of Joseph Steuens & partly upon the Dubling Lott of John Herbur and partly upon Comon and Northerly upon Comon Land) the other part of it Laid out upon the East side of the mill Riuer bounded southerly upon Joseph Steuenses great Lott Weasterly partly upon the mill plaine and Parly upon the Dubling Lott of John Bartlet Northerly upon the Road to Mettfeeld Easterly upon Comon Land nere the middle of second plaine the whol being one hundred and sixty Acres :

Laid out by Josiah Chapin 25 may 168 ||

[61.] Joseph taft Jun^r fardinando Thayer Benjamen thayer Jun^r

fardinando Thayers twelve Acres Land bought of the towne January 1674 Laid out upon the Weast side of the Ten Rodd hyway Neer to Mathias Puffers House Lott bounded Easterly upon the aboue sd hyway and Weasterly upon Comon Land south-erly upon part of the said Thayers Dubling lott and Northerly :—

april y^e 3^d: 1736 laid ovt for Benjamen thayer jvn^r five acers and half tenth division of land laid joyning to his other land near wigwam hill and is bovnded : west on s^d land 36 rod to a heap of stons being the northeast corner of sd land thence rvning east 1 dgr^e sovth 28 rod to a heap of stons being the northeast corner then sovth 26 rod to william haywards land then bovnded east on sd land 37 rod and sovth on sd haywards land 29 rod to his own land the whole being six acers and half one acer allowed for bad land laid ovt by Thomas white svrvayer Robert taft Chain man. —

January y^e 21^t: 1737^s laid ovt for Joseph taft jvn^r 14 acers of land viz: 4 acers of Jonathan Richersons ninth division and 4 acers of sd richersons tenth division and 6 acers of his own tenth division laid together near his hovse and is bovnded west on the land of john farnvm 70 rod sovth on the land of James emerson 17 rod to his own land then on sd land to the great river and is bovnded east on sd river 18 rod and north on his own land it being a broaken peace containing 17 acres and 80 rod 3 acers and 80 rod allowed for bad land and a three rod way through sd

land laid ovt by Thomas White svrvayer Jacob aldrich and Joseph taft chain men —

the same time by the same committee laid ovt for sd taft 3 acers and 80 rod of land viz: one acer that he pvrchased of the propriators of the former township of mendon and two acers and 80 rod of his ninth division laid ovt near abel aldriches and is bovnded westerly on a three rod way 30 rod and sovtherly on the land of benjamen taft 24 rod and easterly on the land of sd taft 40 rod and north on the land of abel Aldrich to the three rod way a heap of stons being the southwest corner the whole being 5 acers one acer and half allowed for bad land —

May y^e 26th. 1739 laid ovt for Joseph taft jvn^r 4 acers tenth division of land laid joyning to his other land near shokcolog and is bovnded sovtherly part on sd land and part on the land of benjamen taft eleven rod to a black oak tree being the northeast corner thence with a direct line 18 rod to the southwest corner of solomon woods land and is bovnded westerly on ebenezer reads land it being a three cornered peace of land containing 4 acers and 78 rod 78 rod allowed for bad land. — — the same day laid for sd taft 4 acers and 40 rod tenth division of land laid joyning to his other land near shokcolog and is bovnded northerly and westerly on benjamen tafts land and sovtherly on his own land it being a three cornered peace of land containing 4 acers and 110 rod 70 rod allowed for bad land — — the same day laid ovt for sd taft 3 acers tenth division of land laid ovt near nicolas hvmses and is bovnded sovtherly on a three rod way 40 rod from james Emersons land to a heap of stons near a great rock being the southwest corner westerly on common by a line of markt trees 28 rod to shokcolog: Brook northerly on sd brook to sd emersons land it being a three cornered peace of land containing 3 acers and half 80 rod allowed for bad land laid ovt by Thomas white svrvayer Jacob aldrich and Joseph taft chain men —

Benjemin Thayer

[62.] A Record of Land Laid out by the Survayers to Benjemin Thayer Thirty Rods of Swamp belonging to Walter Cooks Lott and six Acres of Jonathan Thayers fift Deuission and two

Acres of sd Beniemin Thayers fift Deuission : ten Rods of sd Swamp and the abouesd six Acres of Land in Prohibeted Land A Litle Distance : Eastward from the Mill Riuer : as it is bounded Weasterly Part upon Comon : and Part upon the Land of Ebenzer Thayer by A line of seenty one Rod In Length Northerly upon Comon Land by A line of fourteen Rods : A white oak att the Northe east Corner and and Easterly upon Comon by A line of seenty one Rods : A black oake Att the southeast Corner and southerly upon Comon : by Aline of Eighteen Rods : A stake and A heap of stones for the south Corner Laid out with An Allowance for A hyway thorow it and one Acre for Rough Land Laid out the Eighteenth of March 1710₁₁

By Josiah Chapin : Thomas Thayer : Samuel more : Committee

Twenty Rods more of said Thayers swamp Lott and one Acre of Beniemen Thayers : fift Deuission Laid out In Prohibeted Land : as it is bounded Northerly upon Land of John Rockets Easterly upon Comon : by A line of Twenty Rods : from Rockets Line : then Turning Cros A swamp : by A line of Twelue Rods upon Common : Weasterly bounded : upon the Land of John Harbur by A Line of Twenty Rods ; by Josiah Chapin Thomas Thayer Samuel More Comitte 18 march 1710₁₁

One Acre More of sd benjamin Thayers fift Deuission : Laid out on the Weast Side of the Mill Riuer as it is butted and bounded : south on the Land of Samuel Cook Now sd benjamin Thayers : by A line of Eighteen Rods Easterly upon the Medow of benjamin Whelock : Eleven Rods Northerly on Comon : by A line of Eight Rods : West by A line of A Eleuen Rods : Laid out the 18th of march 1710₁₁ :

by Josiah Chapin, Thomas Thayer & Samuel more Comite

The Return of one Acre of Swamp formerly Granted unto Jonathan Hayward on the East side of the Mill Riuer as It is bounded Downe Streame upon the Land of Ensigne William Holbrook : Easterly Part upon upland and part on swamp : Att the upper end bounded on swamp Which formerly : belonged to John Rockit that Line : Markt with two Maple Trees one by the Riuer :

and one by the upland six Rods — Distance from one mark to the other Laid out March the 18 : 1710_{TT}

by Josiah Chapin Esq^r

Benjamin Thayer

[63.] Thirteen Acres of Land Eleuen Acres being Part of fardinandoe Thayers fourth Deuission and two Acres of the sd benjamin Thayers fift Deuission Laid out to the sd Thayer on the East side of the Mill Riuer by the Parth Leading to Wrentham : from Isaac Thayers : bounded as followeth Northerly on Land Laid out to Ebenezer thayer : Easterly on Common by A line : of marked Trees Ninty and four Rods to Land Laid out to John Harburs Lott Southerly on sd Land Weasterly Partly on Medow bottem and Parly on the Mill River : by Thomas white July y^e 20th 1703 : —

forty Eight Acres of Beniemin Thayers fift Deuission : Laid out on the East side of the beuer Pond Medow : bounded As followeth Weasterly Part on Medow and Part on beuer Pond brook one hundred and one Rods The Northwest Corner : A Red oak Tree by sd brook the south Weast Corner A Red oak by the Medow South Part on Peter Holbrooks Medow : and Part on Comon : With A dirict Line : seuenty four Rods : to A black oake : tree : being the : south East Corner : East on Comon : With A dirict Line one hundred : & one Rods : to A black oak tree : being the North Corner North on Comon with A direct Line to the Northwest Corner here being two Acers Allowance — Laid out March y^e 19th : 1707 by Thomas white John Darling and Josiah Thayer Comitte

Twenty Acres More of sd benjamin Thayers fift Deuission : A litle Distance : bounded East on the towne Line : Eighty Rods In Length and : forty Rods in breadth : the Northeast : Corner A swamp white oake : the Northwest Corner A Stake : the South west Corner A stake : the south East Corner A maple Tree : Nere sd Corner Laid out the : 19th of March 1707 —

by Thomas White John Darling and Josiah Thayer Commite —

March y^e: 28: 1718: John bartlits Swamp lott Laid out for Beniamen thayer which was formerly Laid out in a medow comonly known by the name of round hopins now Laid down and Laid out part of it on the east Side calips hill bounded west on the Land of beniamen whelook fifty rod a blak oak tree markt being the South west corner a chesnut tree merkt near the norwest corner it being five rod wide and fifty rod Long containing one acer and half and teen rod

Recorded
Number
y^e 13. . 1718

the remainder of Sd Swamp lott being one acer and thre || quarters and three rod and a half Laid a little northward from S^d calips hill bounded round with comon Land the southeast corner being a white oak tree markt being the northeast corner being a small blak oak markt th||s line being thirty four rod so runing west ward nine rod Laid out by Thomas: white

Recorded
Number
y^e 13. . 1718

[63a.]

Benjamin Thayer

March y^e 28: 1718 Laid for Beniamen Thayer sixty rod of John mores Swamp lott which was formerly Laid out in a medow known by the name of round hopins now Laid down and Laid out betwen the mill riuer and muddy brook on the south side the way that Leads from town to whiloks mill ouer against the southeast corner of the scoll lott bounded round by comon Land the south east corner being a white oak stand markt south six rod to a white oak stand markt being the south west corner So continuing S^d breadth teen rod northward, by Thomas: White

Recorded
Number
y^e 13. . 1718

April y^e: 9: 1718: Laid out for Beniamen Thayer eight acres sixth diuision compasing in sixty rod of swamp in lew: of sixty rod of swamplott formerly Laid out to John moors lott in a place known by the name of round hoppins now Laid on the neck near the Scool lott the Land and swamp bounded as foloweth the west part on the Land of Tho^s Sanford part on the land of Jethro coffen

Recorded
Number
y^e 13. . 1718

sixty four rod south part on the Land of Daniel Thurstons part on the Land of robard euens twenty six rod east on the Land of S^d euens thirty rod north on the way that goes cros the neck to whelocks mill thirty six rod the whole containing eight acers and three quarters sixty rod alowed for bad land

Laid out by Thomas : White : Robert : Euens : Jacob : Aldrich : Committee

May y^e 31.. 1718.. Laid out for Beniamen : Thayer : six acers sixth division on the east side calips hill compasing one acer and half ye swamp lott belonging to iohn bartlits lott bounded east, on the Lands of Thomas Thayer partly part on the Land of William haywards forty one rod north part on S^d haywards land part on Jethro Coffins Land forty four rod to a walnut tree being a corner of Coffins Land then seting of northerly by S^d Land thirty rod to a white oak tree markt then turning west by Coffins Land eleuen rod to : beniamen whelocks Land west on S^d Land fifty seuen rod to a heap of stones being the south west corner south part on Thomas Thayers Land part on whelocks Land to the south east corner where wee began the whole containing twelue acers four acers and half alowed for bad Land and a three rod way through S^d Land Laid out : by Thomas : White : Jacob : Aldrich : Thomas. Thayer : Commitee

Recorded
Nouember
y^e 13. . 1718

[64.] Benjamin Thayer

May y^e 31 : 1718 : Laid outt for Beniamen Thayer Twenty acers sixth division north from Calips hill compasing in one acer and three quarters and thirteen rod and half of the swamp lott belonging to John bartlits lott bounded east on the Land of. Jethro Coffins twenty rod to william haywards Land then turning westerly by S^d Land forty two rod to a blak oak tree markt being the norwest corner thence runing south seuenteen degrees west fifty two rod to a white oak tree markt being the soutwest corner then runing east east ten degrees south to coffins Land then on S^d Land twenty two rod to the southeast corner where wee began the whole containing twenty

Recorded
Nouember
y^e 14. . 1718

seven acers five acer and twenty six rod allowed for bad Land and a three rod way cros S^d Land

Laid out by Thomas : White : Jacob : Aldrich : Thomas : Thayer Committee

May y^e 31. 1718 : Laid. for beniamen Thayer eight acers sixth diuision Joyning to his medow on y^e east side second bridge river bounded west on S^d medow forty rod to a heap of stones on a rock being the southwest corner thence runing east five degrees north forty four rod to stones on a rock being the southeast corner then runing north fifteen degrees east forty rod to a heap of stones being the northeast corner then runing west five degrees south forty six rod to his medow compasing some medow the whole containing teen acers and a quarter two acers and a quarter allowed for bad Land Laid out by: Thomas : White : Jacob : Aldrich : Thomas : Thayer : Committee

Jvne y^e 11th 1719 laid ovt for Benjamin thayer fifteen acers seventh diuision joyning to his other land on the east side the mill river below the mill plain bovnded as foloweth begining att a heap of stones being a corner of his other land then rvning south fvll point 20 rod to a heap of stones on a rock being the southwest corner then east fvll point ninety rod to a heap of stons being the southeast corner then north fvll point ninety rod to a heap of stones being the northeast corner then rvning west fvll point to his other land : it being a brokeen : peace of land containing nineteen acers fover acers : allowed for bad land by Robard evens thomas white : jacob aldrich committee

Benjamin Thayer

[65.] January y^e 22th : 1719²⁰ laid ovt for Benjamin thayer thirty : eight acers of land sixth diuision on the east side of wood-land tompsons medow on both sids the Rode laid ovt to scvll Rock Bridge Begining att a doble blak oak tree markt being the southwest corner thence rvning east fvll point vnder the north side of a hill on the sovth side of a brook one hvndred rod to a

heap of stones being the southeast corner then rving north fvl point ninety rod to a heap of stones on the south side sd way being the northeast corner then rving west fvl point ninety fivr rod to a blak oak tree markt near sd tompsons medow being the norwest corner thence with a direct line to the first bovnds: the whole containing fifty fivr acers and ninety rod sixteen acers and ninety rod allowed for bad land and a fivr rod way eros a corner of sd land

By Robard Evens Thomas white Jacob aldrich committee

Janvary y^e 22^d: 1719²^o laid ovt for Benjamin thayer his share of sederswamp in the swamp by solomon woods bovnded north-erly on abel aldriches swamp easterly on vpland eight rod south-erly on comon swamp fifty rod by a line of marked trees westerly on vpland eight rod the whole containing two acers and half one acer allowed for bad swamp by Robard Evens Jacob aldrich thomas white. Committee

Mendon May y^e 8th. 1721. then Laid out for Benjamin Thayer sixteen acres of Land of Seuenth Diuision, on y^e East Side of y^e Mill Riuer a Broaken piece of Land Joyning to his other Land: Bounded. southerly on y^e Land of John Harbour: Deceased: seuenty four Rod, west on other Land north on Common sixteen Rod. bounded on all other parts on his other Land. Containing thirty two acres: sixteen acres allowed for Bad Land, Laid out by, Robert Euens, Thomas White & Jacob Aldrich, Committee

november y^e 4th. 1731 laid ovt for the heirs of Benjamin thayer 36 acers eighth Division of land laid ovt on the west side the great River begining at the northeast corner of timothy gyes land thence Rving east 20 dgr^s south 62 rod to a heap of stons then east 20 dgr^s south 16 rod to a heap of stons then east 20 dgr^s south 18 rod to a heap of stons being the northeast corner then south 20 dgr^s west 70 rod to a heap of stons being the south-east corner then west 20 dgr^s north 80 rod to a heap of stons being the southwest corner then bovnded west part on sd gyes land part on common 86 rod to the first bovnd 41 acers and 32

rod 5 acers and 32 rod allowed for bad land laid ovt by Thomas white svrvayer john farnvm and jacob aldrich chain men

march y^e 13th 1732 laid ovt for the heirs of Benjamin thayer 24 acers ninth division of land laid joyning to their other land on the west side the great river begining at the southwest corner of sd land thence Rvning west 19 dgr^s south 18 rod to a heap of stons being the norwest corner then south 19 degr^s east 82 rod to the rode leading from the meeting hovse to ezekel whites to a heap of stons being the southwest corner then bovnded sovtherly on sd rode 100 rod to a heap of stons being the southeast corner then north 19 dgr^s west 10 rod to their other land the whole containing 28 acers and 34 rod 4 acers and 34 rod allowed for bad land laid ovt by Thomas white svrvayer jacob aldrich and joseph taft chain men —

Thomas Taft Joseph Thayers heirs

[66.] Jvne y^e 3^d: 1729: laid ovt for Thomas Taft three acers and an half of land eighth division laid joyning to his other land near Benjamin cragins land and is bovnded west on sd cragins land south on his own land north on the way leading from town to sd cragins hovse it being a broaken peace of land containing three acers and three quarters and eight Rod: forty eight rod allowed for bad land laid ovt by Thomas White Svrvayer Jacob Aldrich and Joseph Taft Chain men

Jvne y^e 3^d: 1729 laid ovt for Thomas Taft one acer and half eighth division of land laid joyning to his other land near the south seder swamp and is bovnded north on the way leading from Town to cap^t Joseph whites twelve Rod east and west on his own land south on common or Jacob aldriches land four Rod the whole containing one acer three quarters and eight Rod forty eight Rod allowed for bad land. laid ovt by Thomas White svrvayer Jacob aldrich and Joseph Taft chain men.

april y^e first: 1738 laid ovt for the heirs of Joseph thayer 4 acers and half tenth division of land laid joyning to their other land near david aldriches begining at the southwest corner of sd

land thence with a direct line ten rod to a norwest corner of sd aldriches land then bovnded sovtherly on sd aldriches land 26 rod to a heap of stons .being a corner then rvning east 30 dgr^s north 64 rod to a pine tree markt being a former bovnds and is bovnded northerly on their other land 74 rod to the first bovnds the whole being 5 acers and half half an acer allowed for bad land : —

the same day laid for sd heirs six acers and half more of sd division laid joining to their other land near thomas thayer jvnr^s begining at the southwest corner of sd land thence rvning South 19 dgr^s east 14 rod to a heap of stons being the southwest corner thence with a direct line 72 rod to a heap of stons at fox brook being the sovtheast corner and is bovnded east on sd brook 20 rod to their other land and is bovnded north on sd land 72 rod to the first bovnds the whole being 7 acers and half and 14 rod one acer and 14 rod allowed for bad land : —

the same day laid for sd heirs 10 acers tenth division laid joyn- ing to their other land on the east side Rehoboth rode beginning at a heap of stons att sd rode being the sovth west corner and is bovnded sovtherly part on common and part on Jonathan gaskins land 48 rod to a pine tree being the sovtheast corner thence rvning north 25 dgr^s west 50 rod to a heap of stons being the northeast corner then west 25 dgr^s sovth 40 rod to a heap of stons at rehoboth rode being the norwest corner and is bovnded west on sd rode 50 rod to the first bovnds the whole being 13 acers and three quarters compasing in 2 acers and 60 rod of land formerly laid ovt one acer and 60 rod allowed for bad land laid ovt by Thomas white svrvayer Jacob aldrich and moses thayer chain men.

January y^e 10th: 1737⁸. laid ovt for the heirs of Joseph thayer fovr acers and half tenth division of land laid joyning to their other land on the sovth side of hop brook and is bovnded north on sd land 6 rod and west on sd land 40 rod to a white oak stand being the southwest corner and is bovnded sovth on comon 28 rod to a heap of stons at chickerins land being the sovtheast : corner and is bovnded east on sd chickerins land 49 rod to their

own land the whole being 4 acers and 150 rod 70 rod allowed for bad land laid ovt by Thomas white: svrvayer Jacob aldrich and moses thayer chain men.

Thomas Taft

[67.] may y^e 12th 1726 laid ovt for Thomas taft fovrteen acers of land which he pyrchased of the propriaters of mendon and is laid joyning to his other land at little pond medow Begining at the sovtheast corner of his other land thence Rvning sovthwest to the northeast corner of Robert evenses land then Bovnded sovtherly By sd land sixty Rod to a maple tree markt being the sovthwest corner then Rvning north fvll point sixty seven Rod to a heap of stons on a rock Being the norwest corner then east fvll point forty Rod to his other land then bovnded on his other land and medow to the first Bovnds it being a Broken peace of land containing twenty six acers: twelve acers allowed for bad land laid ovt By Thomas white svrvayer James Keith and Jacob aldrich committee

march y^e 15th 1726⁷ laid ovt for Joseph taft jvn^r fovr acers and half of land which he pyrchased of israiel Keith and is in lve of land james Keith laid down By Reson of providence men claiming of it: and is laid joyning to his other land west from his hovse and is bovnded east on sd land one hvndred and twenty Rod and north on solomon woods land eleven Rod to a heap of stons being the northeast corner of John farnvms land and west on sd land one hvndred and ten Rod and sovth on sd farnvms land eleven Rod the whole containing seven acers two acers and half allowed for bad land and a three Rod way cros sd land laid ovt by Thomas white svrvayer james Keith & Jacob aldrich com^{tee}

January y^e 20th: 1719²⁰ laid ovt for Thomas taft thirteen acers of land joyning to his other land on the west side the west River: Begining att a pitch pine tree marked being the northeast corner then Rvning by sd land sovth fvll point seventy five Rod to a stvmp with stons upon it being a sovtheast corner then west sixty rod to a heap of stons being y^e sovthwest corner then north (13) seventy five Rod to a pitch pine with stons at the Rvte

being the norwest corner then east sixty rod to the first bovnnds six acers of y^e above sd land being sixth division and seven acers of his seventh division: the whole containing twenty eight acers and twenty Rod: fifteen acers and twenty Rod allowed for bad land and a three Rod way through sd land laid ovt by Robert Evens svrvayer Jacob aldrich and Thomas White committee

october y^e 16th: 1747 Laid out for Thomas Taft one Acre Eleventh Division of Land adjoining to his other Land near David Tafts and is Bounded South Easterly on said Land northerly on a Road Leading to Benjm Cragings 14 rod westerly on said Cragings Land to a heap of stones by his own Land.

Laid out by William Torrey Sury^r Daniel Lovett Chain man
Robert Taft And Sauill Simpson

[68.] Colonol William Crowns forty Acre house Lott With all the Rights & Priueliges there unto belonging or Apertaining

Now: Robert Tafts and Sauill Simson As Appears by
House A Deed of Sale baring Date the fiftenth day of August
Lott Sixteen hundred seenty nine: and Recorded In Libery
and Pag the: Is buted and bounded as ffolloweth Northerly Partly upon the house Lott of John Jepsons and Partly upon Comon Land and Easterly upon a four Rodd hyway Leading to the South medow and Southerly upon a Strait line with marked Trees upon A four Rodd hyway between sd Lott and the great pond till it comes nere the Rocks att the north corner of the pond: and so by a marked Tree to John Jepsons Lott) The Remaining Part of sd house Lott with the Dubling Lott Lying

In the forte feeld buted and bounded as followeth
Dubling Northerly upon the aboue sd hyway Leading to the
Lott South meadows afore sd being four Rodd wide & Weasterly upon a line of marked Trees to A black oake att the South Corner: and so butting on Common Land Southerly Crossing strait ouer to a swamp one the East side to a Tree marked so taking in all the swamp so Esterly with a line of marked Trees untill it Coms to the aboue sd hyway att the north Corner: the whole of sd Lotts being Eighty Acres more or Les

Laid out by Benjemin Albee and Joseph White

The first Deuission of Medow belonging to the aboue sd Lott Is butted and bounded as followeth part of It Lying In the Rock medow bounded Downe streme with m^r Emersons medow and so bounded Round with upland another part Lying in the Litle medow being south from the Rock medow, bounded Northerly upon M^r Joseph Emerson medow so bounded Round partly with swamp and parly with upland, the Remainer of the aboue sd share Lying by the Weast Riuer bounded Downe streame with a marked Tree: upon the Weast side of sd Riuer and so all the medow upstream to the marked Trees one both sids of the Riuer the whole Contain-
 quater thirteen Acres and a quarter more or Less :

The first
 Deuission
 of Medow

Laid out by Joseph White

The second Deuission of medow belonging to the aboue sd Lott Lying upon the Weast Riuer part of it upstream aboue the other share of Medowe bounded southerly upon the aboue sd medow Northerly upon the Line or bounds of the Towne East and Weast with upland A nother part lying downe stream upon the Weast side of sd Riuer bounded northerly upon the aboue sd first deuission of medow Southerly upon Samuel Reads medow East with the Riuer Weasterly with upland the whole Containing four Acrs more or Les.

The second
 Deuission
 of medow

Laid out by Joseph White

Robert Taft Sauill Simpson

[69.] The Great Lott belonging to the aboue sd Tafts and Simpsons forty Acres House Lott Part of it Lying upon the Weast side of the West Riuer butted and bounded as followeth Northerly partly on the Weast Riuer and Partly on Common Land by A line of seuenty Rodd Weasterly upon Comon by A various Line Containing one mile and teen Rodd: southerly by A line of Sixteen Rodd and East and Easterly upon the medow and swamp of said Taft and Simson The Whole Containing Eighty acres more or Les —

The other Part of the Aboue sd Tafts and simpsons great Lott

Lying In the pine plaine upon the east side of the Weast Riuer bounded Weasterly partly on meadow belonging unto said Taft and Simson and parly upon the sd Weast Riuer Northerly upon Comon Land by a line of one Hundred perches Easterly by a line of one hundred sixty eight perches the south end of sd Land Containing the whole breadth of the Neck only so far as sd Land bares against John parishes meadow there is allowed two Rodds of Comon Land all along the side of sd meadow and southerly bounded on meadow wheare the sd brook Emptys In to the West Riuer the whole containing Eighty Acres more or Less. —

Laid out By Josiah Chapin : 1 : June 1695 :

Mendon November the third 1705 An Exact Deuission was Made of the Pond feeld and fort feeld Now In the Possession of Robert Taft and Sauill Simson formerly Purchesed of Colonoll William Crowne being Equall Proprietors In said feeld haue upon the Day first Aboue Writen Made An Equall Deuission, which Deuission was Made by and betwen Robert Taft senior on the one part and Josiah Chapin on the other part Atturney to Sauill Simpson Aforesd Is as followeth : vict : finding an Equall Quantity of Land on Each. side of A four Rodd Highway Leading Cros sd feelds Into the South Woods Have Mutually Agreed and Determined the sd Highway to be and Remaine to be the standing bounds betwen us and our heyers for Euer As witnes our Hands

JOSIAH CHAPIN

ROBERT TAFT *D*^{mark}_{His}

This is A true Copy of the Aboue
Deuission Attest SAM^{LL} READ Town Clerk

Sauill Simpson

Isaac Thayer

[70.] The fourth deuision of Land belonging unto the Aboue sd Simpsons Lott Now Laid out upon the Pine Plaine Containing forty Acres is butted and bounded as followeth : Southerly upon the Land of the Aboue sd Simpsons great Lott by A Line of one hundred and fourteen Rodds : Weasterly upon the Weast Riuer by A line of fifty six Rodd and half : Northerly upon Com-

mon by A line of one hundred and fourteen Rodds that Line marked at sd Riuer by a small pine nere the Riuer and Easterly by a Line of fifty six Rodds and half upon Common Land

Laid out by Josiah Chapin March 26 : 1706 :

The fift Deuision of Land belonging to the Aboue sd Simpsons Lott Now Laid out upon the Weast side of the Great Riuer Alis Nipmug Riuer betwen sd Riuer and Shokalog Pond with the swamp Lott belonging to sd Lott the whole of both Containing one Hundred and three Acres and halfe : as It is butted and bounded southerly Parly upon the Land of John Cook and Partly on Comon the South west Corner being a maple Marked : West-erly upon Comon Runing upon the Weast side of a swamp tak-ing in sd swamp by a Dirict Line of one hundred and sixty Rodd : the north west Corner being A chesnut Tree Marked Northerly upon Comon one Hundred and four Rodds the North east Corner being A Rock with stones upon it Easterly upon Comon by A line of one Hundred and sixty Rodd the south East Corner being A Stake and A heap of Stons Laid out the seuteenth of June 1707 By Josiah Chapin Esq^r Robert Taft & Josia Thayer Select Men being Asisting —

Thomas taft

April y^e 7th 1726 laid ovt for Thomas taft thirty Rod of Sam-vel thayers seventh division of land joyning to his other land near his Barn and is bovnded Easterly on sd land twenty rod and southerly on Daniel tafts land three Rod and westerly on a fovr Rod way twenty Rod : it being a goar of land laid ovt By Thomas white svrvayer capt seth chapin & jacob aldrich committee

September y^e 11th 1746 Laid out for Isaac Thayer 2 Acres Eleventh Deuision of Land Joyning to his other Land norwest from his house and is Bounded Easterly on said Land 40 rod to y^e norwest Corner of his other Land then Bounded northerly on his Son Sam^l : Thayers Land Eight Rod to a heap of Stones be-ing y^e norwest Corner thence Runing South 10 Deg^{rs} west on Comon 40 rod to a heap of Stones being the South west Corner

thence Runing East 10 Deg^{rs} South on Comon Eight Rod to a Corner of his other Land Laid out by William Torrey Surueyer Jacob aldrich Chainman.

Thomas Taft

[71.] mendon february y^e 13th 1722² Then Laid out for Thomas Taft sixteen acres of Sam^l Moores seventh Division Joyning to y^e north side of Litle pond medow Beginning at a heap of stons on a hill of Rocks then Norwest 28 degrees Partly on Common and Partly on Abraham Staples Land making a Turn about sd staples Corner then Continuing on the Same Point Sixty Rod to a heap of Stons then West Twenty Eight deg^{rs} south by a Line of Marked Trees and heaps of stons on Common Eighty Rod to a heap of stons then South Twenty Eight degrs East on Common thirty Rod to sd medow, then Bounded on sd medow Partly and Partly on Common to the first Bounds Containing thirty Two acres, sixteen acres allowed for a Roade a Cross one Corner, of three Rod wide and Bad Land Laid out by Robert Evens Jacob Aldrich James Keith Comm-tee.

April y^e 22^d: 1700 laid ovt to Thomas taft of his fathers swamp lott one fovrth part as it is Bvtted and Bovnded on the west side of the Rode that leads to the Sovth medows over against sd tafts dweling hovse twenty one Rod in length vpon the Rode: and seven Rod in Breadth laid ovt By Josiah chapin svrvayer

febrvary y^e 12th: 1702² laid down of m^r Robert tafts great lot on the west side of the west River ten acers as it is bvtted and Bovnded Easterly on the medows of sd taft By a line of twenty eight Rod: and so Rvning cros sd tafts land from the fore sd medow to the common By a line of sixty six Rod and westerly on common by a line of twenty eight Rod and so bovnded north and sovth on y^e land of sd taft — the same day ten acers of land taken vp and laid ovt to thomas taft in lew of the ten acers that was laid down att the west River acording to town vote as it is Bovnded two acers of it laid att the sovth corner of sd tafts hovse lott to streighten lines: and eight acers more laid on the west

side of the Rode that leads to the south medows at a little distance from sd Rode By a various line upon common seventy two Rod south bounded on comon By a various line of markt trees in compasing in the south end of that swamp that Joseph aldliches second division of medow was laid ovt in: westerly by a direct line on common seventy two Rod and north on common by a line of ten Rod fover Rod distance from a peace of: M^r Robert tafts swamp lott that was formerly laid ovt to Thomas taft

april y^e 7th: 1726 laid ovt for Thomas taft one acer of sanvel thayers seventh division of land joyning to his other land on the westerly side of his hovse and is bounded Easterly on his other land twenty Rod and sovtherly on william Boyces land twenty Rod and westerly on Daniel tafts land twenty seven Rod: it being a three cornered peace of land containing one acer and seventy Rod seventy Rod allowed for bad land laid ovt By Thomas white svrvayer capt seth chapin and Jacob aldlich committee. —

[72.]

Thomas Taft

may y^e 18th: 1719 laid ovt for thomas taft nine acers and half sixth division of land on the south side the way to the south medows against the seder swamp begining att a walnvt tree marked being the southeast corner then rvning west 5 dgr^s south forty rod to a heap of stones being the southwest corner then north 5 dgr^s west forty eight rod to stones on a rock being the norwest corner then East 5 dgr^s north forty rod to stones on a rock being the northeast corner then south 5 dgr^s east forty eight rod to the first bovnnds the whole containing twelve acers two acers and half allowed for bad land by Thomas white Robert taft Jacob aldlich committee. —

Aprill the 15th 1707

Part of Thomas Tafts fifth Devision Laid out on the West Side of the Great River above Shockolog Brook Bounded as followeth the South West Corner Being a forked Pine Southerly on James Emersons Land fifty three Rod to a stake and stons Being the south East Corner Easterly on Common with a Direct Line forty seven Rod, to a Pine being the North East Corner Northerly on

Common with a Direct Line Sixty Rod to a heap of stons on a Rock Being the nor west Corner West Part on common part on John farnums Land With a Direct Line forty four Rod to the south west Corner y^e whole Containing sixteen acres here Being one acre aLowance

five acres and half more of said Division and Three acres and three Quarters of Robert Tafts fifth Division Laid out on the West side the Great River Below there Other Lands Bounded as foloweth Round with Common Land by Direct Lines fifty two Rod in Length and Twenty Eight Rod in Breadth the South West Corner Being a white oake the North West Corner a Blacke oake, this line being fifty two rod y^e north east corner, the South East Corner a Stake and stons. The Remainder of Thomas Tafts fifth Division Laid out Joyning to his other Land by his House Bounded as followeth the South East Corner with a Walnutt Tree, East on sd Land forty Eight Rod to the Lands of Daniel Taft North on sd Land fifty five Rod to a Chest nutt oake Being the Nor west Corner South West with a Direct Line fifty five Rod, to the South East Corner the whole Containing Eight acres here Being three acres and half aLowance By Robert Taft Josiah Thayer Thomas White

May y^e 18th 1713 fourteen acres of Land Wanting Twenty Rod Laid out for Thomas Taft on the West side the Great River Joyning to his other Land Bounded northerly on sd Land thirty one Rod Westerly on Common sixty Rod to a heap of stons on a Rock Being the South West Corner Southerly on Common forty Rod to a stake and stons being the South East corner, Easterly on Common sixty Rod to the Corner of his other Land it Being Land Changed With the Town at our March Meeting for sd year y^e Land Laid Down being at an Equal Breadth Cross the West End of his Land forty one Rod wide By Thomas White

[73.] Joseph Taft Robert Taft Daniel Taft

Aprill 1713 fifteen Acres of Land Laid Down for Danil Taftt which was granted to be exchanged att our March Mecting In the yeare 1710_{TT} on the West side the west Riuer it being all he had

In that Place Joyning South and west on Comon : North on his fathers Land by A line of marked trees : to the West Riuer : East on sd Riuer Laid Downe by Thomas White

May the 18th : 1713 two Acres of Land Laid out for Daniel Taft Att the West End of his Land by his house bounded Northerly on sd Land Thirty two Rod Westerly on Comon Twenty Rod from the southwest Corner : of his other Lands : to A maple tree : being the south Corner : southerly on coñon thirty two Rod to his other Land it being A three cornered Peice

by Thomas White

five Acres and Twenty Rod more of sd Land Laid to Daniel Taft on the West side of the great Riuer Joyning to his other Land bounded as foloweth : the south West Corner being A stake and heap of stones West on Coñon fifty two Rod to A stake being the Norwest Corner North on Timothy Winters Land Twenty two Rod so Round with sd Tafts Land home to the great Riuer : East on sd Riuer fifteen Rod to A black oak tree markt Nere the Riuer : south on Coñon twenty seuen Rod : to the south West Corner It being Part of the fifteen Acres of Land the town granted to be Changed : att our March Meting 1710 : 11 :

Laid out by Thomas White

May y^e 9 : 1707 seuen acers and half and thirty rod of Robard

Tafts fifth division laid out for his son Joseph Taft on

Recorded
March y^e
13: 1718: 19

the west side the Great river below mumfords river bounded as foloweth easterly on s^d river northerly and westerly on Joseph Tafts land southerly on Daniel Tafts

land by : Robard : Taft : Josiah : Thayer : Thomas White : Committee :

Febuary y^e 26, 1711=12 five acers of Robard Tafts fifth

Diuision of land laid for his son Joseph Taft on the west side the great riuer Joyning to his othe Land bounded as

Recorded
March y^e
19: 1718: 19

folowet easterly on s^d Land thirty two rod the north east corner being a heap of Stones on a rock northerly on comon with a direct line forty rod to a heap of

Stones being the norwest corner westerly on comon with a direct line thirty two rod to a white oak tree being the Southwest corner southerly on comon with a direct line forty rod to a heap of Stons being the southeast corner the whole containing eight acers here being three acers allowance by. Thomas : White : Thomas : Thayer, Samull More Committee

[74.]

Robert Taft

Robert Tafts fourth Deuision of Land being forty Acres with two Acres of his Swamp Lott and one Acre of Swamp bought of Capt Josiah Chapin as Appears by A Deed of Sale baring Date the fourth of August Seuteen hundred and three : IS bounded as followeth Northerly by Mumfords Riuer the East Line Runing part upon the edg of A gravily hill : variously : with sd hill and part with a Direct Line : thorow comon Intervail : Home to Samuel Haywards Land and Southerly Part on the Land of Said Hayerd and Part on Comon : that South West Corner In a swamp marked with a white oake Weasterly on Comon home to Mumfords Riuer : A Rock Neer said Riuer being the North West Corner

Laid out by Josiah Chapin May y^e 12 1701

Eight Acres of Decon John Warfelds fourth Deuission of Land Now Robert Tafts as Appears by A deed of Sale baring Date the fourth of August Seuteen hundred and Three Is : butted and bounded as followeth North part upon the Land of sd Taft : and part on Comon : by A line of thirty and two Rodds : East and Weast by Lines of forty Rodds :

Laid out by Josiah Chapin the Twenty second of february 1702₃

Two Acers of Joseph Plumlys fourth Deuission of Land Now Robert Tafts as Appear by A deed of Sale baring Date the tenth day of february 1706 : 7 : and acknowledg before Justis Chapin the Day aforesd : Is bounded as followeth Southerly upon the Land of Samuel Hayward Easterly upon the great Riuer and upon all other Points upon the Land of the sd Robert Taft :

Laid out by Josiah Chapin

Robert Tafts fift deuission one Acre and A half of it Laid out for benjamin Taft upon the east side of the great Riuer In a turne of the Riuer amongst his other Lands bounded East on the Edg of a stepe hill: so Round with the Riuer Aprill fiftenth 1707 Laid Out by Thomas White Robert Taft Sam^l Thayer

fifteen Acres more of Robert Tafts fift Deuission Laid out for beniemin Taft Laid for Eleven Acres: bounded as followeth East on sd Tafts Land where on his house standeth: fifty Rodds the north East Corner being A heape of stons on A Rock the South East Corner being A heap of stons south on Chapins Land and part on Comon: fifty Rodd to a Hepe of stons being the South west Corner West on Comon with a Diriet line fifty Rodd to A heape of stons being the North West Corner: North upon a direct Line to y^e North East Corner here being four Acers Allowance Laid out by Thomas Whit Robert Taft & Josiah Thayer Nouember 21: 1707

March 21 1712 Three Acres of Robert Tafts fifth Deuission Wanting twenty Rod Laid out for his son Beniemin Taft Laid In Shoekalog Woods bounded Round on Comon Land the south east Corner being a white oak tree Southerly on Comon eighteen Rods to A horn bine tree being the south west Corner: Westerly twenty four Rods to A white oake tree: being the norwest corner north on comon 20 rod to a white oak tree being the nor east Corner Easterly twenty four Rod to the South East Corner by Thomas White Samuel More John Jones Comite

Robert Taft

[75.] March twelfth 1712 five Acres More of s^d tafts fifth Deuission Laid Joyning to the three Acres Laid for his son benjamin In shokalog woods bounded easterly part on sd Land Part on Comon twenty Rod the south west Corner A white oake tree: the North East Corner: A white oake tre Northerly on Comon twenty two rods: to A white oake tre then turning A litle to the west twenty two Rod to A white oake tree being the Norwest Corner westerly on Comon seuenteen Rods to a white oake

tree being the south west Corner southerly on Comon thirty Rods to the southwest Corner

by Thomas White Samuel More and John Jones Comite

febuuary 26 : 1710 Twelve Acres and half of Robert Taffts fifth Deuission Laid out for his son Danil Tafft on the west side of the great Riuer Joyning to his other Land bounded Northerly on sd Land East part on sd Land Part on the great Riuer to A swamp white oak on the banck of sd Riuer being the south East Corner south on Common thirty Rod to A white oake tree being the south west Corner Westerly on Comon seutenteen Rod to the Corner of Timothy Winters Land so on sd Land home to sd taffts Land —

by Thomas White Thomas Thayer and Samuel More Comite —

December 17 : 1707 : Laid out for Danill Tafft on the West sid the great Riuer betwen Joseph Taffts and Ebenezer Reads Mill Eight Acres of Land wanting twenty Rod It being land exchanged with the Towne : and one Acre for A way Cross one Corner of his Land by benjamin Taffts Land Laid out on both sides of the way Runing throw sd Land bounded northerly upon the Land of Ebenezer Read Eighteen Rod A whit oake tree marked att the norwest Corner Westerly sixty Rod to A black burch being the south west Corner southerly on Comon twenty Eight Rod to A white oak tree being the south East Corner Easterly on Comon thirty Eight Rod to mumfords Riuer att the uper end of Joseph taffts Land so on sd Riuer to Ebenezer Reads Land

by Thomas White

may y^e : 19th : 1719 : laid ovt for Robard taft sen^r five acers of sixth division on the sovh side the sovh meadow rode bovnded west on thomas tafts land forty eight rod rvning from the north-east corner of sd land east 5 dg^{rs} north thirty rod to a heap of stones on a rock being the northeast corner then sovh 5 dg^{rs} east forty eight rod to stones on a rock being the sovtheast corner then west 5 dg^{rs} sovh thirty rod to the sovh west corner it being a walnvt tree markt the whole containing nine acers fovr acers

allowed for bad land by thomas white Jacob aldrich Robard taft committee —

May y^e 19th: 1719 laid ovt for Robard taft sein^r and his son thomas their share of seder swamp in the sovth seder swamp bovnded northerly on daniel tafts sederswamp sixty rod five rod wide rvning cros the swamp by a line of markt trees rvning north 35 dgr^s west laid ovt by thomas white Jacob aldrich Robard taft committee

[76.] John Harbur

John Harburs Thirty five Acre house Lott with all the Rights and priueliges there unto belonging or Appertaining is butted and bounded as followeth the House lott is bounded Northerly upon the Land of M^r Joseph Emerson southerly upon the Land of Georg Aldrich Weasterly upon the ministrys Lott and Easterly upon a smale Run of water Runing betwen sd Land and Joseph Aldriches Land

Laid out by M^r flint

The first deuission of meadow belonging to sd Lott part of it Lying in the Lower North meadow upon the Weast side of the Riuer bounded upstreame with the Cartway Leading to the north feeld downe streame upon A point of upland upon the east side of the Riuer bounded downe streame upon John Woodlands meadow upstreame partly with upland partly with swamp) An other part of sd meadow Lying In the uper North meadow bounded down streame with John Woodlands meadow upstreame with peter brackets meadow) An other part of sd meadow Lying upon the mill Riuer below moody brook upon the weast sid of sd Riuer bounded upstreame upon John Gurnys meadow downe streame to A point of upland that gose home to the Riuer An other part upon the same side of y^e Riuer bounded upstreame upon upland downe streame upon mathias Puffers meadow: the Remainder of his share Lying In the Round meadow bounded southerly upon John Gurnys meadow Weasterly upon Walter Cooks meadow: the other part with upland the whole being Aleuen Acres and half 27 Rod more or Les

Laid out by Joseph White

The great Lott Containing one hundred and forty Acres and Twenty five Acres of the Dubling lott Laid out with it seuenty Acres of it Laid out upon the plaine on the East side of muddy brook bounded south Weast upon the Land of fardinando Thayer and Joseph Steuens) North partly on muddy brook and Partly on Mathias Puffers medow and part on John Rockets medow to the Edg of the hill against John Gurnys medow that lyeth In the Corner wher muddy brook gose Into the Mill Riuer then by A line of marked Trees att A distance from the medow untill it Coms to the medow of the sd herbur South East upon Comon Land by a line of marked trees from the sd harburs medow to fardinando Thayers Corner) Ninty five Acres more Laid out on the East side of the Mill Riuer bounded upstreame by A line of marked Trees Northerly and A point of upland Runing threw mathias pufers medow to the Riuer West-erly downe the Riuer one hundred and sixty Rodds bounded part on mathias Puffers medow and part on Comon swamp and part on a point of upland att end by a line of marked Trees Cros sd point of upland) Southerly by a line of marked Trees Runing Cros a small Run of water Runing threw the south line nere the Corner thenc to the Edg of a plaine hill sixty Rodd Easterly by A line of marked Trees on Comon Land the line Runing threw A pine swamp and other swampy Land to A marked white oake att the north east Corner. Laid out the 28 of May 1686

By Josiah Chapin

[77.] Simon Peck John Harbur Daniel Taft Esq^r

Ten Acres more of sd Dubling Lott Laid out on the East side of the Mill Riuer bounded southerly partly upon sd harburs medow and partly upon John Woodlands Land : East upon Comon Land by A line of marked Trees forty Rods the north end bounded upon Comon by A line of thirty Rods A duple white oak Near the Riuer marked : Ξ : C with A marking Iron and Weasterly by the mill Riuer home to sd harburs medow Laid out by

Josiah Chapin 22 february 1693 $\frac{1}{4}$

Sd Harburs secon deuisson of meadow being Three Acres and half Lying In the Great meadow is bounded as foloweth
^{24 Deuisson}
^{of meadow} North upon the meadow of M^r Joseph Emerson south upon the meadow of Steuen Cook Easterly upon upland Weasterly upon swamp —
 Laid out by Joseph White

Sd Harburs swamp Lott being fiue Acres and three quarters thirteen Rodd and half Laid on the East side of the
^{Swamp}
^{Lott} great Riuer bounded Southerly upon the Land of Eliazer Whelock: Weasterly upon the great Riuer northerly and Easterly upon the Land of Abraham Staples Senior
 Laid out —
 by Josiah Chapin 14 April 1685

november ye 20th: 1739 laid ovt for simon peck 8 acers and 104 rod of land: viz: 5 acers of tenth division and 3 acers and half and 24 rod of land allowed him by the selectmen of vxbridge for a highway through his land and is laid ovt joyning to his other land east from his hovse and is bovnded west on sd land to the way leading from Edmvdn rawsons to the meeting hovse and is bovnded easterly on common with a direct line to a black oak tree markt being the northeast corner and is bovnded rovdn on his other land itt being a three cornered peace of land containing 10 acers and 24 rod one acer and half allowed for bad land and a two rod way through sd land laid ovt by Thomas white svrvayer Ebenezer read and Edmvdn rawson chain men

october ye 16th 1747 Laid out for Daniel Taft Esq^r 15 rod of Land in Lue of Land that was wanting in that two Acres that was Laid out to him on the Rokey hill between Thomas Tafts & Isaiah Leasures on the west side the Road now Laid adjoining to his other Land below his saw mill and is bounded south on his own Land 10 rod west on Comon 3 rod north on a road Leading by John Fishes it being a gore of Land: Laid out by William Torrey Survyr Daniel Lovett Chain man

Mr Joseph Emerson

[78.] Mr Emersons forty Acre house Lott granted to him by the Towne with all the Rights & Priuelidges belonging to A forty Acre Lott bounded as followeth Easterly upon A Run of water that Parts his Lott and Joseph Whites Lott southerly upon the house Lott of John Harbur Westerly upon the Ministry Lott Northerly upon the Towns comon with A tenn Rod Way Crose sd Lott Laid out

by Mr John flint

The Dubling Lott or second Deuission belonging to the Afore-
sd Lott: Laid out on the Hill at the head of the Ministry Lott bounded East Part on Georg Aldriches house Lott and Part on Comon by A line of sixty Rods: south on Comon by A Line of markt trees one hundred Rod: and west on A four Rod hyway one hundred Rods: and North on the Ministryes Lott by A line: of sixty Rod: all containing forty Acres

Laid out Nouember second 1686 by Josiah Chapin

The first Deuission of medow belonging to the Aboue sd Lott Part of it Laid out in the Medow called the Rock medow: bounded upstreame upon Colonal Crowns Medow so round with upland — Another Part of it Lying In the litle medow south from sd Rock medow: bounded southerly upon Collonall Crownes Medow so Round with swamp: The Remaining Part of that share of Medow Lying in the Lower end of the Medow called the scooll Medow bounded Northeasterly with the Ministrys Medow southerly part upon A line of markt trees in the pine swamp Part on upland Westerly on upland the whol being thirteen Acres and Quarter more or Less:

Laid out by Joseph white

Mr Joseph Emersons Great Lott Containing one hundred & sixty acres his Swamp Lott Contained Therein being seuen acres & half the whole being one hundred & sixty seven acres & half the whole as surueyed according to The platt Taken There of being one hundred & ninty five acres being Twenty Eight acres allow-

ance for a highway Leading to y^e south medows Through said Land. being laid out at y^e Rock Meadow Brook and is Bounded Westerly partly on Cupt: Smiths Land, & part on Common Two hundred & forty Rod, The Norwest Corner a White oak Tree marked The Southwest Corner a White oak Tree marked, North-erly on y^e Road Leading Towards y^e west Riuer from Town: one hundred & forty Rod to a black oak Tree marked Easterly on Common Two hundred Rod. to a black oake Tree marked being y^e South East Corner. South on Common one hundred Rod to y^e South west Corner. April y^e 29th 1700. Laid out by Josiah Chapin

Jvne y^e 18th 1719 laid ovt for James Emerson fifty eight acers sixth division on the west side the great river on the south side shokcolog brook bovnded east part on John farnvms land part on comon with a direct line one hvndred and forty rod the southeast corner being a heap of stones then rvning west 8 dgr^s & $\frac{1}{2}$ north eighty rod to a heap of stones being the southwest corner then rvning north 8 dgr^s & $\frac{1}{2}$ east one hvndred and forty rod to a heap of stones being the norwest corner then rvning east 8 dgr^s & $\frac{1}{2}$ south eighty rod to John farnvms land a white oak tree markt att the northeast corner: the whole containing seventy acers 12 acer allowed for bad land and a three rod way cros a corner of sd land laid ovt by thomas white Robard evens Jacob aldrich committee.

James Emerson

[79.] April y^e 7th: 1720 laid ovt for James Emerson Jvn^r sixteen acers of land seventh division on the west side the great river joyning to his other land on the south side of shockcolog Brook begining at his land near sd brook by John farnvms land then bovnded northerly by sd land eighty fivr Rod to a heap of stones being the norwest corner then rvning south 5 dgr^s west fifty five rod to a heap of stones being the southwest corner then east 5 dgr^s south eighty fivr rod to his own land then on sd land to the first bovnds the whole containing twenty eight acers and one hvndred and forty rod twelve acers and hvndred and forty rod allowed for bad land and a three Rod way through sd land by

Robert Evens jacob aldrich thomas white committee

Mendon June y^e 8th. 1721. then Laid out for James Emerson four acres of Seuenth Diuision on y^e North Side of Rock Medow Brook ; Joyning to his Medow, begining at a heape of Sons near the School medows Six Rod from his Medow, then Runing South west. partly on Common ; Partly on Josiah Chapins Land Eighty Six Rod to a heape of Stons. then South ten Degrees East on Common to Sd Brook twenty five Rod, then bounded on sd Brook and Medow. to y^e first bounds. Containing Six acres. two acres allowed for bad Land, Laid out, by Robert Euens. Jacob Aldrich and Thomas White Committee.

Mendon June y^e 8th. 1721, then Laid out for James Emerson four acres of Seuenth Diuision Joyning to y^e West Side of his other Land. Lying near where the old Saw mill Stood on Rock Medow Brook, bounded Northerly on Sd Brook where sd Mill Stood. Sixteen Rod westerly on Common one hundred Rod to y^e Road Leading to y^e West Riuer ouer Sd Brook ; Southerly on Sd Road to his other Land ten Rod. Containing Eight acres and twenty Rod. four acres & Twenty Rod allowed for bad Land. Laid out by Robert Euens. Jacob. Aldrich Committee.

Mendon December the Eighteenth seventeen hundred and nineteen then Laid out for James Emerson fifty Eight acres 18 acres & 120 Rod of Land is of y^e 6 Division & 39 acres & 40 Rod is of 7 Division on the West sid of the Great River on Both sides of the mine Road Begining at a white oak Tree Marked being John Farnums Bound then Runing South 8 degres West partly on sd farnums Land and partly on Common 140 Rod to a heap of Stons the south east corner then West 8 degrees North on Common 80 Rod to a heap of stons, Being a Southwest Corner then North 8 degrees East on Common 140 Rod to a heap of Stons being a North West Corner then East 8 dg^{rs} South on Common to the first Bounds 80 rod containing 70 acres 12 acres aLowed for bad Land & a Road 3 Rod wid Laid out by Robert Euens Jacob Aldrich & James Keith Comittee

James Emerson : nathaniel Emerson

[80.] march y^e 8th: 1726 then laid ovt for m^r James Emerson his share of sederswamp in the sovth seder swamp bovnded northerly on Thomas tafts sederswamp westerly on vpland seven rod and an half to an heap of stons being the norwest corner sovtherly on vndivided swamp with a direct line to an heap of stons being the southwest corner Easterly on vpland seven rod and an half to Thomas tafts swamp laid ovt by Thomas white seth chapin Jacob aldrich committee

Jvne y^e fovrth: 1729 laid ovt for nathaniel Emerson six acers eighth division of land laid Joyning to his other land near the scool medow and is Bovnded sovth on sd land eighty six Rod north part on cap^t seth chapins land part Thomas Reads land to the sovth corner of sd Reads land then Rvning east 20 rod to the northeast corner of his other land it being a broaken peace of land containing ten acers and one hvndred and twenty Rod 4 acers and 120 Rod alowed for a small peace of medow formerly laid ovt and bad land laid ovt

By Thomas white svrvayer Jacob aldrich and nathan tiler Chain men

Desember y^e 27th: 1718 laid ovt for James Emerson ten acers sixth division of land laid ovt at the west end of the pine swamp and is bovnded sovtherly on the Rode leading from twon to Ephream chapins thirty two Rod from Ebenezer staples land to a heap of stons on a Rock being the southwest corner thence Rvning north 10 dgr^s west to the scool medow or s^d Emersons medow at the old sawmill and bovnded north on sd medow thirty Rod to John Rawson land and east part on sd rawsons land part on common part on Ebenezer staples land to the above s^d way the whole containing twenty fovr acers fovrteen acers alowed for bad land laid ovt by Thomas white svrvayer: Robert Evens and Jacob aldrich committee

october y^e 21st: 1730 laid ovt for James Emerson 14 acers and 24 rod of land in leve of land claimed by providence petitioners

and is laid Joyning to his other land near shokcolog and is bovdnded sovth on sd land eighty rod rvning from the norwest corner of sd land north 10 dgr^s east 36 rod to skokcolog Brook there being a heap of stons near the norwest corner and is bovdnded north on sd brook and east on John farnvms land it being a broaken peace of land containing 17 acers : 2 acers and 136 rod allowed for bad land : laid ovt by Thomas White svrvayer Jacob aldrich and Joseph taft chain men

may y^e 29th : 1733 laid ovt for James Emerson Jvn^r eight acers ninth division of land laid Joyning to his other land sovth from his hovse and is bovdnded east on sd land 56 rod rvning from the sovthwest corner of sd land west fvll point 28 rod to John farnvms land to a heap of stons being the sovthwest corner and is bovdnded west and north on sd farnvms land the whole containing 9 acers and 16 rod one acer and 16 rod allowed for bad land laid ovt by Thomas white svrvayer Jacob aldrich and Joseph white chain men.

[81.] nathaniel Emerson. Emerson Joseph Benson benony Nathan Cass.

march y^e : sixth : 1674 given to m^r Joseph Emerson abovt three quarters of an acer of land for conveniency to sett his hovse vpon

March y^e 16th : 1736 laid ovt for Benony Benson 3 acers and 40 rod of tenth division of land laid Joyning to his other land sovtherly from his hovse and is bovdnded sovtherly on thomas thayers land 26 rod to a heap of stons being the sovtheast corner and is bovdnded easterly on John whites land 28 rod and is bovdnded on all other parts on his own land : it being a broaken peace of land containing 3 acers and 84 rod 44 rod allowed for bad land laid ovt by Thomas white svrvayer Jacob aldrich and benony benson chain men.

febrvary y^e 26th. 1733⁴ laid ovt for nathaniel Emerson 12 acers of land which he pyrchased of daniel hill and is bovdnded sovth on

the land of Benony Benson 50 rod to a heap of stons being the southwest corner thence rving north fvll point 60 rod to a heap of stons being the norwest corner then East 20 dgr^s north 50 rod to Bensons rode and is bovnded East on sd rode 60 rod the whole being 18 acers and 120 rod 6 acers and 120 rod allowed for bad land laid ovt by Thomas white svrvayer Jacob aldrich and daniel lovet chain men

April y^e 24th 1735 laid ovt for nathaniel Emerson 3 acers of daniel hils Eighth division of land laid Joyning to his other land near Benony bensons and is bovnded sovth on sd land East on bensons way north on Boyces land west part on the land of Jacob aldrich and part on comon with a direct line to his other land the whole being 5 acers 2 acers allowed for bad land and a three rod way through sd land laid ovt by Thomas white svrvayer Jacob aldrich and Benjamen darling chain men

April y^e 9th : 1740 laid ovt for Benony benson half an acer tenth division of land laid East from his hovse bovnded west on his own land East on Ebenezer whites land itt being a small gore of land—the same day laid ovt for sd benson 2 acers and half tenth division of land norwest from his and is bovnded sovth on his own land west on the scool land north part on the land of david tompson and part on common East on the land of nathaniel Emerson it being a broaken peace of land containing 3 acers and 120 rod one acer and 40 rod allowed for bad land laid ovt by Thomas white svrvayer benjamen darling and benony benson chain men

october y^e 27th 1746 Laid out for Nathan Cass 7 Acers of Land (viz) 3 acres of Capt Eleazer Daniels Eleuenth Division and one acre & half of william Torreys and two acres and a half of his own Eleuenth Division and is Laid Joyning to Aaron Thayers Land near his barn and is bounded north on said Thayers Land 30 rod East on Comon 50 rod to a heap of Stones being the South East Corner & the norwest Corner of Decon Ebenezer Thompsons Land Southwesterly on the Land of the above sd

Aaron Thayer to the first bound it being a three Cornered piece of Land: Laid out by William Torrey Surveyer Daniel Louett Chain man

Benonie Benson

[82.] october y^e 30th 1731 laid ovt for Benonie Bens $\parallel\parallel$ 6 acers of land viz: 5 acers of Isaac thayers eigh \parallel — \parallel and one acer allowed him by the select men for a'way throvg $\parallel\parallel\parallel$ land and is laid Joyning to his other land west from $\parallel\parallel$ hovse begining at a heap of stons on a Rock thenc rving south 8 dgr^s East 42 rod to a heap of stons being the south west corner then East 8 dgr^s north 45 rod to his other land to a heap of stones being the south-east corner the whole containing 9 acers and 42 rod 3 acers and 42 rod allowed for bad land laid ovt by Thomas white svrvayer Jacob aldrich and John farnvm chain men

march y^e 31^t 1733 laid ovt for Benonie benson two acers and half ninth division of land laid Joyning to his other land south from his hovse begining at a southwest corner and is bovnded East and north on his own land and westerly on common with a direct line from a south west corner of his other land to the first bovnds it being a three cornered peace of land containing 3 acers and half one acer allowed for bad land.

the same day laid for sd benson 4 acers of land viz one acer and half of nathaniel farebanks and two and half of his own Eighth and ninth divisions laid together East from his hovse and is bovnded west on his other land 80 rods to a heap of stons being the southeast corner thence rving north fvll point 18 rod to a heap of stons being a corner then north 22 dgr^s west 74 rod to his other land and is bovnded north on sd land 6 rod the whole containing 7 acers and half 3 acers and half allowed for bad land laid ovt by Thomas white svrvayer Jacob aldrich and Joseph white chain men

Jvly y^e 15th: 1735 laid ovt for Benony Benson 6 acers and half of cap^t John darlings ninth division of land laid sovtherly from sd Bensons hovse begining att a chesnvt tree markt being the southeast corner thence Rving north 23 dgr^s west 40 rod to

a heap of stons being the northeast corner then East 23 dgr^s north 32 rod to a heap of stons being the norwest corner then sovth 23 dgr^s East 40 rod to a heap of stons being the southeast corner then west 23 dgr^s 32 rod north to the first bovnds the whole containing Eight acers one acer and half allowed for bad land :

the same day laid ovt for sd henson 2 acers and half of sd darlings ninth division of land laid Joyning to his other land sovtherly from his hovs begining att a southwest corner of said land thence rvning sovth 23 dgr^s East 12 rod to a heap of stons being the sovtheast corner then west 23 dgr^s sovth 40 rod to a heap of stons being the southwest corner then north 23 dgr^s west 12 rod to cap^t Thomas thayers land to a heap of stons near the norwest corner and is bovnded northerly part on sd thayers land and part on his own land 40 rod to the first bovnds the whole being 3 acres half an acre allowed for bad land laid ovt by Thomas white svrvayer Jacob aldrich and daniel lovet chain men

William Holbrook

[83.] Moses Paines farm or forty Acre Lott with all the Rights and Priuelidges thereunto belonging Now William Holbrooks as Appears by A Deed of sale baring Date the seuteenth of february sixteen hundred and seenty And Acknowledged before Edward Ting Esquire the Twenty fourth of Aprill sixteen hundred & seenty & two Two Hundred Acres of it Laid out upon Chepuntaquisit Hill : And is bounded Round with Comon Land : the East line a litle distance from Rehoboth Road A great white oake Att the south East Corner : then Turning A westerly line of Marked Trees : A black oake att the Corner : so Runing A North & south Line : With A litle variation : A black oake att the Northwest Corner A litle distance from A swamp : then Runing with Aline of marked trees and A stak att the North East Corner about forty Rods Northward from Graue Medow : Twenty four Acres more Laid out Ajoyning to sd holbrooks Medow upon the Weast side of the Mill Riuer : bounded Easterly upon sd Medow : Northerly upon the swamp of Samuel Cook : and then Runing with A various Line Neer the Path that Now leads to

Rehoboth and so Runing with a verious Line under the foot of a hill home to sd Holbrooks Medow : Twelve Acres More Laid out A litle distance from Beniemin Whelocks forty Acres bounded Round with Comon up land : the North & South Line Containing forty Rods Apeice the East and Weast lines Containing forty eight Rods Apeice.

Laid out by Joseph Whit and y^e bounds Renewed by Josiah Chapin 22 Aprill 1692

The first Deuission of Medow belonging to the Abouesd farm or Lott Part of it Lying upon the Weast side of the Mill Riuer bounded down streame with A point of upland A Rock and stake : upstreame with the Run that Coms out of the Round Medow : Another Part upon the same Run by the Indian graues : Another Part Lying In two spots More Joyning to the Round Medow : bounded upstreame upon John gurnys Medow : the Remaining part Lying In the Round Medow : at the south Weast End : the Northerly bounded upon Water Cooks Medow : the East side partly with Ceader swamp and Partly on John Gurnys Medow all other parts with upland : the whole Contain- ing thirteen Acres and three quarters beit more or Les : Laid out by Joseph White.

the Swamp lott fovr acers and twenty seven rod of it laid on the east side the mill river above Rehoboth rode bovnded west on sd river east on vpland

[84.]

William Holbrook

The Second Deuission of Medow belonging to sd Holbrooks Lott Laid out A Litle distance from Chesnut hill Northward of sd hill upon A streame known by the Name of hop brook About one mile upstreame : from Samuel Thayers Medow bounded Round with Rocky upland Laid out 23 of october 1698 by Josiah Chapin :

The fourth Deuission of Land Laid out to the Aboue sd Holbrooks Lott : upon the East side of the Round Medow bounded as followeth : East on sd holbrooks Land sixty Rod : In Lenth

South on sd holbrooks Land : fourteen Rod : in breadth Weast on Comon by A dirict Line : of marked Trees : sixty Rod to the Round Medow : North on sd medow Containing fue Acres and forty Rod —

Eight Acres and Twenty Rods more : on the south side of sd Holbrooks farm bounded as followeth : East on sd farm : one hundred & thirty Rod In Lenth Coming to nothing att Each End and : twenty Rod wide In the midle : bounded Weast with A various Line of marked trees

Two Acres More of sd fourth Deuission on the North side of the Graue medow bounded South on sd Medow : East with Dich and Logg fence : Weast on sd Holbrooks Land : formerly Samuel Cooks : North on Comon —

Twenty nine Acres & six score Rod More of sd fourth Deuission Att Quick Streame bounded as followeth : South on Dedham Line : Eighty Rods : the South East Corner : being A heap of Stones : the South Weast Corner A Pine Tree : Weast on Comon : With A Dirict Line : thirty Eight Rod to A Stake being the North weast Corner : North on Common : With A dirict Line : Ninty Rod to the : South East Corner of John Darlings Land : so Joyning twenty four Rod on sd Darlings Land to A Stake being the : North East Corner : East on Comon with A Direct Line : fifty Rod to A heap of Stones : at Dedham Line —

Sixteen Acres and seuen score Rod : more of sd fourth Deuission Laid on the East side of the Mill Riuer : Joyning to sd holbrooks swamp bounded as followeth : North upon John Darlings Land : twenty six Rod In breadth : East on Comon : with a Line of Marked Trees : the North Corner being a white oake : the south East Corner A stake south on Comon With a Line of Marked Trees : to the Riuer Weast part : on the Riuer Part on sd holbrooks swamp : Laid out : Aprill y^e third 1704 — by Thomas White

Two Acres More of sd fourth Deuission Laid out In the Ceder swamp In the Round medow : bounded as followeth : Northerly by A dirict Line : from A Dich on the Weast side : to a Red

oake : on the East side and so Round with sd Holbrooks Medow
october y^e 30th 1704

Laid out by Thomas White —

four Acres More of sd fourth Deuission Laid out upon the
East side of the mill Riuer Joyning to sd Holbrooks other Land
It being A three Cornered peice bounded Weasterly on sd Land
Northerly on the Land of John Darling : Twenty two Rod : to A
white oak Tree : being the North East Corner : Easterly on
Comon with A diriet Line : sixty and four Rod : to his other
Land : there being A pine Tree Marked sd Land : Laid out the
seuenteenth of March 1710 —

by Thomas White

William Holbrook

[85.] The fift Deuission of Land belonging to sd Lott being
two Hundred Acres one : Hundred and sixty and four Acres of it
Laid out upon the Weast side of the great Riuer Neer the saw
Mill Att the falls : bounded as followeth Downe the Streame on
furdinando Thayers swamp : In part and part on Comon : with A
diriet Line : fifty four Rods : to A ston sett up by a small Run :
Weasterly : on Comon with A diriet Line : sixty Rod to A black
oake on A Rock : then Runing Northerly : again : tow Hundred
Rod with A diriet Line : to A white oake Tree being the North
weast Corner : Northerly : on Comon with A diriet Line : one
hundred sixty four Rod to the sd Riuer : Easterly part on sd
Riuer and part on sd Thayers swamp : Laid out the fourth of
March 1707 by Thomas White Robert Taft and Samuel Thayer
Comittee

Another part of sd Deuission Laid out on the Weast side of
the Mill Riuer Joyning to his other Land : bounded Weasterly :
on Rehoboth Road : Twenty Nine Rod so Round on sd Holbrooks
Land and Medow Containing six Acres and half Two Acres and
half Allowance Laid : out the 4 march 1707 by Thomas Whit :
Robert Taft Samuel Thayer Comite

Another part of sd fift deuission Laid out on the Weast side
of the Mill Riuer bounded as followeth Northerly on Comon

Twenty four Rods A bunch of Maples Marked att the Riuer : so with a dirict Line to A Stak and stons being the : North Weast Corner : Weast on Comon : With a dirict Line sixty Rod : to A pine tree : being A Corner : then Turning : towards the East : With A direct Line : to the south Weast Cornér of his other Land then Turning southerly with A dirict line sixty Rod to a white oake tree being the : South weast Corner : South on Comon : four Rod to the Riuer : East on sd Riuer Partly : and Partly : on Benjamin Thayers Medow : and Part on his other Land : the whole Containing Twelve Acres : here being two Acres alowanc : as also Allowanc for A two Rod way Cros sd Land Laid out the Eight of June : 1707 —

by Thomas : White Thomas Thayer Samuel more Comitte

Part of the sd holbrooks fourth Deuission being eight Acres and half Ajoyning to his Twelve Acres of Land Laid out betwen his farm and Hop brook is bounded as followeth four Acres and half of it is bounded weasterly upon the Land of Josiah Thayer Two Acres more on the North end of the sd Twelve Acres bounded Northerly upon the Land of Benjamin Whelock and Two Acres more of sd Eight Acres Laid att the Weast End of y^e sd twelve Acres bounded North on the Land of Mathias Puffer Now In the Posesion of benjamin whelock and Weast on Comon Laid out the Ninth of May : seuteen hundred & one

by Josiah Chapin Twenty Acrs of sd deuission giuen to Joseph balkcom

Six Acres of Alexander Plumlys fift deuission Now William Holbrooks as Appears by A deed of Sale baring Date : now laid out to sd holbrook Joyning to sd holbrooks Land bounded Weasterly upon sd Land : southerly upon Comon Eleuen Rod : Easterly Part upon swamp Land of Eliazer Danills Part on the Land of sd Holbrook and Part on Comon Northerly upon Comon : by A Line of markt Trees : Twenty Eight Rod : the Lenth is one hundred 12 Rod Laid out September y^e fift seuteen hundred and nine —

by Josiah Chapin Peter Holbrook & Samuel more Comite

David pond

David Hill

Recorded
January y^e
19 1718/19

[86.] May, y^e. 21 : 1718 : Laid out for James Keith one Hundred sixty two acers fifth division which was formerly laid out and liberty giveing att our march meeting for S^d year to lay down and lay out else whare in s^d menden in our un divided land now laid out betwen Shockolog seder swanp and the great riuer bounded as foloweth the south east corner being a swamp oak markt thence runing north eight degrees west two hundred and forty rod to a heap of Stones being the northeast corner then runing west eight degrees south one hundred and eight rod to a heap of Stones being the norwest corner then runing south eight degrees east two hundred and forty rod to a heap of Stones being the South west corner. then runing east eight degrees north one hundred and eight rod to the southeast corner Laid out by : Thomas : White : James : Keith : Thomas : Thayer : Jacob aldrich Committee

January y^e 4th : 1737² laid ovt for David hill 6 acers and 40 rod of land : viz : 3 acers and 120 rod of eighth division and 2 acers and 80 rod of ninth division laid together and is bovnded north on the town line 30 rod from Jonathan haywards land to a heap of stons being the norwest corner thence rving sovth 8 dgrs and $\frac{2}{1}$ west 50 rod to a heap of stons being the southwest corner then east 8 dgr^s and $\frac{2}{1}$ sovth 30 rod to a heap of stons at sd haywards land being the sovtheast corner and is bovnded east on sd haywards land 50 rod to the town line the whole being nine acers and 60 rod 3 acers and 20 rod alowed for bad land

the same day laid ovt for sd hill 2 acers and 80 rod tenth division of land laid Joyning to the land of ebenezzer tompson at tthe northeast corner of the township begining at sd tompsons sovthwest corner thence rving west 8 dgr^s and $\frac{2}{1}$ north 12 rod to stons on a great Rock being the norwest corner then sovth 8 dgr^s and $\frac{2}{1}$ west 20 rod to a heap of stons being the southwest corner then east 8 dgr^s and $\frac{2}{1}$ sovth 21 rod to a heap of stons being the sovth east corner and is bovnded east on the land of Josiah patrich 20 rod to sd tompsons land the whole being 2 acers and 100 rod 20

rod allowed for bad land laid out by Thomas White surveyer
Jacob Aldrich and David Hill chain men

December y^e 9th 1747 Laid out for David Pond half an Acre of
Joseph Penemans Eleventh Division of Land on the East side
Rehoboth Road where his Barn now stands and is bounded west-
erly on Rehoboth Road 32 Rod Easterly on Comon 32 Rod it
being a piece of Land 5 Rod wide in the middle & nothing at
Each End Laid out by William Torrey Sur:y^r Daniel Lovett &
David Pond Chainmen

Eleazer Daniels

[87.] Aprill y^e 3: 1718 Laid out for eliezer daniels one acer
and a quarter and ten rod sixth division Joyning to his Land near
his house bounded south on s^d Land twenty one rod
east on s^d land four teen rod north part on James
Keith's Land part on comon twenty one rod west on
comon six rod lad for one acer by Thomas white Jacob Aldrich
Thomas Thayer Committee

Recorded
october y^e -
23. 1718

May y^e 10th 1718 Laid out for elezer daniels eight acers of
James Kiths sixth diuision and four acers of s^r John Darlings
sixth division and three acers of his own sixth division
Joyning to his other Land east from chesut hill bounded
south on s^d Land seventy rod to stones on a rock being
the south west corner west on comon sixty rod to a heap of stones
being the norwest corner north on comon eight rod and on
nathaniel rawsons Land eighty rod to stones being the northeast
corner east on James Keiths Land forty five rod to his own Land
the whole containing twenty eight acers: thirteen acers allowed
for bad land. Laid out by Thomas White Jacob Aldrich Thomas
Thayer Committee

Recorded
october y^e -
23: 1718

May y^e 10: 1718 Laid out for eleazer daniels five acers sixth
division on the east side the mill Riuer Joyning to his other Land
bounded south on his own Land forty rod west part
on his own Land part on herbers Land twenty rod
north on comon forty rod to a heap of stones being the
northeast corner east on comon twenty rod to a heap of stones

being a corner of his other Land Laid out by Thomas White
Jacob Aldrich Thomas Thayer Committee

April y^e 25 : 1718 : Laid our for eliezer daniels four acers
sixth diuision of Land Laid out Joyning to his other Land west
from his house bounded east on S^d Land one hun-
dred and six rod being the whole breadth of s^d Land
north on comon one rod west on comon one hundred
and six rod to a heap of stones being the southwest corner south
on Josiah Thayers Land fifteen rod to the southwest corner of
his other land the whole containing five acers and a quarter
one acer and a quarter alowed for bad land Laid out by Thomas :
White. Thomas : Thayer Jacob : Aldrich Committee :

Recorded
March y^e
13 : 1718 : 19

Eliazer Danills

[88.] John Sprages fourth Deuission of Land being Twenty
Acres Now Eliazer Danils as Appears by A deed of Sale baring
Date the fift of May seuteen Hundred and five and Acknowl-
edged before Josiah Chapin Es^{qr} the Twenty senenth day of octo-
ber seuteen hundred and five : Is Laid out between Hop brook
and the mill Riuer and is bounded as followeth fifteen Acres and
half of it upon A smal Plaine : southerly of hop brook : bounded
Easterly upon Comon with A dirict Line thirty two Rod : to A
stake and stons being the south east Corner south on Comon with
A dirict Line Seuenty two Rod : to a pine Tree being the South
weast Corner Weast on Comon with A dirict Line Twenty four
Rod : to A stak and stons : then Turning : Easterly : with A
Direct Line twenty six Rod : to A stake and stons : so turning
Northerly : eighteen Rod : to A stake and stons being the North
weast Corner : Northerly on Comon with A dirict Line forty five
Rod Pine Tree : being the North east Corner :

by Thomas White June y^e 8th 1706

four Acres and half more of sd Twenty Acres Laid out on the
Weast sid of y^e Mill Riuer below Quick streame bounded East-
erly and Northerly with s^d Riuer the North weast Corner being
A white oake : Weast on Comon with a dirict Line twenty Rod

to A stake being the southwest Corner south on Comon thirty Rod to A stake by the Riuer : June the Eight 1706 —
by Thomas White

March y^e 27th. 1718. Laid out for Eleazar Daniels four acres & half of Land (in Recompence for a highway Leading Through his Land. by his house. passing Towards y^e Iron-works) between y^e apse field & chistnut hill, bounded Round on Common, y^e south East Corner a White oak tree The south west corner, a ceape of stones, the Norwest corner a White oake Tree, y^e Northeast corner a white oak Tree. Laid out by Thomas Thayer. James Keith & Thomas Sanford Selectmen—

April y^e 2 . 1718. Laid out for Eleazer Daniels fifty three acres & one quarter of Land of his sixt Deuision : Joyning to his other Land. on y^e East side of chistnut hill. Compassing sd Land. being Land giuen him in Recompence for a way going Through his Land by his house & Laid out by y^e Selectmen, as by Record may more fully appear, the south east corner, a white oak tree. being y^e corner of his other land, thence Runing north Three Deg^{rs} west one hundred Rod, a heap of stones being y^e north East corner. Thence Runing West Three Deg^{rs} south one hundred and forty four Rod. to a heap of stones being y^e norwest corner, Thence Runing South Three Deg^{rs}. East fifty Eight Rod to Josiah Thayers medow, on chistnut hill Brook : So on Sd Medow forty Two Rod, to a heape of Stones being y^e southwest corner : Thence Runing East Three Deg^{rs} north to y^e Southwest corner, the whole containing Eighty Seuen acres Thirty four acres allowance for the aboue Sd peice of Land & a Three Rod highway through Sd Land & for bad Land. Laid out by Thomas White. Thomas Thayer & Jacob Aldrish, Committee :

october, y^e. 20th. 1718. Laid out for Eleazer Daniels, his Share of ceeder swamp in Beaver Damm ceeder Swamp : being y^e Third Lott. bounded northerly on Nathan pennemans Swamp :

Southerly on Thomas Sanfords Swamp: East & west on y^e Holbrooke medow S^d Lott being y^e part or Share of a 20 acre Right, & is four Rod & four foot wide by Tho^s whi Robert Euens & Jacob aldrich Committee.

Eleazer Daniel

[89.] aprill y^e 12th, 1720 laid ovt for Eleazer daniels two acers of land seventh division on the north side of the mill River Joyning to the sovth side of his other land a broken peace of land begining att a stake being his Sovth west corner of his other land rvning on sd land east 6 dgr^s sovth thirty one rod then sovth 6 dgr^s west thirty two rod to a heap of stones then with a direct line to sd stake then continveing the first line east 6 dgr^s sovth to his sovtheast corner twenty nine rod then sovth 6 dgr^s west eight rod to a heap of stones being now his sovtheast corner then west 6 dgr^s north by comon twenty nine rod to his other land containing fivr acers and eighty eight rod: two acers and eighty eight rod alowed for bad land by Robard evens Jacob Aldrich James Keith — committee

Mendon March y^e 23^d 1719 then Laid out for Eleazer Daniels Eight acres of William Spragues Sixth Deuision Joyning to his other Land on both sides Chistnutt hill Brook. y^e South East Corner Stones on a Rock then Runing west four Deg^s South fifty three Rod to a heape of Stones being y^e Southwest Corner, then north four Degrees West ninty Rod to a heape of Stones being y^e norwest Corner then East four Degrees north fifty three Rod to his other Land being twenty acres wanting Twenty Rod. Eleuen acres & one hundred & forty Rod allowance

Laid out by Thomas White. Robert Euens & Jacob Aldrich. Com^{tee}

Mendon April y^e 1st 1719. then Laid out for Eleazer Daniels fifteen acres of Nathaniel Morses Sixth Deuision Joyning to his other Land att Chistnutt hill it being a Broaken Piece of Land, by Estemation thirty acres: Laid for fifteen: bounded north on Common with a Direct Line fifty Six Rod to a heape of Stones on

the west Side hop brook then Runing west four Degⁿ north thirty Rod to Stones on a Rock being y^e norwest Corner, Then South four Deg^{rs} East, ninty Rod. To Stones being y^e South west Corner, then East four Degrees North thirty Rod to his other Land : Laid out by Thomas White Robert Euens : & Jacob Aldrich Committee, here being allowance for a three Rod way Cross sd Land.

John Thomson

[90.] John Thomsons House Lott Containing forty Acres beit more or les with all the Rights and priuiledges thereunto belonging or Apertaining is buted and bounded as followeth Easterly upon muddy brook Northerly from sd muddy brook by A Town hyway of four Rodd wide upto the Ten Rodd hyway then by the house Lott of Joseph Juell unto the weast Corner Weasterly upon Walter Cooks house lott Southerly partly upon a four Rodd hyway from Walter Cooks Land to the ten Rodd hyway from thence to muddy brook upon the house Lott of Joseph White

The Dubling Lott being forty Acres part of it being twenty Acres Laid out upon the Mill Plaine bounded as followeth Southerly upon the Land of Joseph Juell and North upon the Land of Joseph Steuens East upon a Runill of Water and West upon Joseph Steuenses meddow : Laid out by Jonathan Sprage with A two Rodd hyway Cros sd Lott 28 march 1673 —

Twenty Acres more of sd Dubling Lott Lying att the East end of his house Lott bounded westerly upon muddy brook Southerly partly upon the Land of Joseph White and partly upon Comon Easterly upon the Towns Comon Northerly upon A town hyghway of four Rodd wide Leading to the mill Riuer :

The first Denision of medow belonging to the Aboue sd Lott Lying in the south medows one part Lying below the seder swamp bounded up stream upon A maple swamp Northerly upon John Jepsons medow : so Round with upland : Another Part Lying upon a run Comonly Caled Jepsons Run bounded upstream upon the Cart way that gose to the uper South medows Downe

streame partly upon swamp partly upon upland: Another Part Lying upon the south east Side of the Cart way that gose to John Jepsons medow: and bounded Round with upland. — Another part lying upon the Weast side of a Litle pine swamp) the Remainder of his share of medow Lying beyend Shokaloge path: bounded upon the East side with A pine swamp so Ronnd with upland the whole being Thirteen acres and a quarter more or Less: Laid out by Serg^t Joseph White

The swamp Lott belonging to the aboue sd Lott part of it being three and half Acres Laid out upon A Run that Runs out of the south seder swamp att the foot of the Longhill Coming from the south medows about one quarter of a mile downe streame from the Cart path bounded up streame with A white oake on the south side and a black oake on the north of the Riuer and with upland on both sids: to a small Walnut tree by the edg of the brook on the weast side of the brook:) half an Acre more of it and Twenty three Rodds Laid out att the south weast. Corner of the south seder swamp bounded Round with upland and seder swamp:) one Acers and thirty Rodd more Laid out on the weast side of the Mill Riuer Aboue John Joneses Land between sd Joneses Land and the North medow half an Acre of sd swamp on the east side of y^e Riuer near Cap^t Whits swamp bounded weast on sd Riuer so round with upland only aft the Lower end y^e upland being four Rods from the Riuer) one Acre and Thirty Rodds more of sd swamp Laid upstreame the Riuer bounded Northerly and Easterly with upland En Compasing sd swamp by A line of forty Rod markt att the uper end with a great black oak and A Rock att the stump: of sd Tree so with markt trees on the edg of the upland: the Lower end with A smal black oake by A Rock the sd swamp being four Rodd In breadth att and six att the Lower end East and south with brushy swamp Laid out January: 21: 1693 by Josiah Chapin —

John Thomson Junior

[91.] Twenty Acres of John Thomsons great Lott and sixty Acres of his fourth Deuission of Land belonging to sd Thomsons

forty Acre Lott on the other side Laid out unto John Thomson Junior on the East side of beuer Pond brook bounded as followeth: East on the Towne Line one hundred and forty Rodd; North on the Land of Peter: Holbrook Eighty Rodd, Weast Partly upon sd Peter Holbrooks Land and Partly on beuer pond brook and Partly on Jacob Aldriches Medow: to A pine tree: below sd medow by the brook, South on Comon with A direct Line sixty two Rodds: to A stake and Heape of Stons being the South East Corner

Laid out by Thomas White Nouember 21 1706

Part of the fift Deuission of Land belonging to John Thomsons Lott now: Laid out to John Thomson Junior: it being: Eighteen Acres upon both sids of Beuer Pond brook: Nere Charles Riuer att the towne Line: bounded as followeth: Northerly on the sd Thomsons other land as aboue sixty two Rodd East on the towne Line: one hundred and twenty Rod to sd brook Weast part on sd brook Part on beniemens Whelocks Medow: then Crosing the brook aboue sd Whelocks medow Nineteen Rod Weasterly to a pine tree being A Corner: so With A dirict Line seuenty Eight Rod: to beuer pond brook att his other Land the whole containing 20 thre Acres there being fife Acres Allowance: —

Twenty Seuen Acres more of sd fift deuission Laid out to y^e aboue sd John Thomson Junior nere the south Corner of the Great medow bounded as followeth the Northeast Corner being A Red oake north partt on Benjemen Whelocks Land: part on Comon: sixty two Rods to A stake: and Stons being the North Weast Corner: Weast on Comon with A Dirict Line: sixty six Rod: to A stake and stons: being the South Weast Corner: South Part on Comon: part on medow: seuenty: six Rods: to A white oake being the South East Corner: East on Comon: with A dirict Line sixty six Rods: to the North weast Corner: the Whole Containing Twenty Eight Acres and half: ther being one Acres and half Allowance for a peice of Medow Lying with the bounds of sd Land: Laid out June 16 1707 by Thomas White Samuel Thayer & Josiah Thayer Comite :

December y^e 29th 1718 Laid out for Ensign John Tompson his Share of Ceeder Swamp in y^e North Ceeder Swamp on y^e East Side The Riuer. Bounded north on Samuel Thayers Swamp. Easterly on upland to y^e runing out of y^e pond where y^e Riuer Comes near y^e upland. west on y^e pond. Laid out by Thos White Robert Euens & Jacob Aldrich, Committee.

Recorded
february y^e
18th 17th 19

John Thomson sein :

[92.] Laid out to John Thomson fifty and two Acres of his great Lott or third Deuission on the east side of the great Riuer upstreame of Jacob Aldriches farm bounded southerly upon the Land of said Aldrich Partly and Partly upon A bent or Crook of the Riuer then Turning Northerly with sd Riuer one hundred and Twenty Rodds then Turning an Easterly Line from the Riuer towards the Hill Twenty Rodds then bounded Easterly by A varios Lyne of markt Trees upon the brow of the hill which encomaseth the sd fifty and Two Acres : of Low Land : only baring of att the south End of that Line home to Seth Aldriches his Corner of the Three Acers of Land that the Towne gaue him :

by Josiah Chapin 24 June 1701

Ten Acres More of Land belonging to the sd Thomsons Lott one Acre of second Deuission of Medow and nine Acres of the fourth Deuission Laid In A swamp A litle Distance southward from forty Acers of sd Thomsons Land the sd ten Acres bounded att the North End with A great Rock with A ston upon it so Runs with the sd swamp ten Rods In bredth and one hundred and sixty Rods In Length by Lins of marked Tres Laid out by Josiah Chapin Esq^r 24 June 1701 :

40 forty Acres More of Land belonging to the Aboue sd Lott Laid on the Plaine on the Weast side of the great Riuer up streame of Jacob Aldriches farm bounded Easterly and Northerly on the brow of an hill : that Encompasses the North weast Corner of sd Aldriches farm by Lines of markt trees

by Josiah Chapin Esq^r June 24. 1701

five Acres More which is one Acre of second Deuission of Medow and four Acres of fourth Deuission Laid In A swamp A litle Northwards from Jacob Aldrich his house that stands on the four Acres of Land the towne gaue him Laid forty Rods in Length and : Twenty Rods In bredth bounded Round with Lines of Markt upon Comon Land —

Laid out by Josiah Chapin Esq^r June 24 : 1701

John Thomson

[93.] Sixty five Acres of John Thomsons Seniors fift Deuission Laid out Att the North East Corner of the Township bounded East on the Towne Line Seuenty Rodd A black oak Tree Marked Neer the South East Corner : South on Common one Hundred and Twenty Rodds to A heap of Stons upon A Rock : being the south West Corner West on Common one Hundred and fourteen Rods to A Chesnut Tree : Marked being the Northwest Corner North upon the Towne Line : one Hundred and Twenty Rodd to the Corner of Mendon Township the Whole Containing sixty Nine Acres four Acres Allowed for Sherborn Road Laid out the 29 of May 1707 —

By Thomas White Samuel Thayer and Josiah Thayer Comitee

(22) Twenty four Acres and A half More of sd Thomsons fift deuission Laid out for Woodland Thomson two Acres and half of it Laid on the East side of the great Riuer bounded south on sd Thomsons Land Twenty four Rod : to A stake att the Corner of sd Land Easterly on Comon With A direct Line Thirty four Rod to A white oak Tree by sd Riuer West on sd Riuer to his other Land it being A three Cornered Peice

(22) Twenty two Acres More of sd Land Laid on the West side of sd great Riuer : Aboue Aldriches farm bounded East on sd Riuer the Northeast Corner being A white oak Tree : North-erly on Common with A direct Line sixty Rod to A stake being the Nor West Corner Weasterly on Common : With A direct Line : Eighty Rod to A pine tree being the southwest Corner Southerly on Comon with A direct Line thirty Rod to A small

Run: att the great Riuer being the southeast Corner: Laid out
March 26: 1707 —

by Thomas White Robert Taft and Josiah Thayer Comite

32 Thirty two Acres More of sd Thomsons fifth Deuission of
Land Laid out upon the Weast side of the Great Riuer: Aboue
Aldriches farm bounded south on sd Land Partly
and Part on Comon Eighty two Rod: to A stake being
the south west Corner: West on Comion: sixty two
Rod to A black oak tree being the Nor West Cor-
ner North on Comon Eighty Eight Rods to Woodland
Thomsons Land East part on sd Land Part on the
great Riuer sixty two Rod to Aldriches Land the whole Con-
taining thirty four Acres and half two Acrs & half Allowance by
Thomas White Robert Taft & Josiah Thayer Comite June 25:
1707

This: 32.
acres of
Land Laid
Down &
Taken up
elsewhere

David Tompson nathan tiler

[94.] March y^e. 26. 1713 Laid out for David Tompson sixty
acers of Land that formerly Laid out at the south meadow since
granted by the town to be Laid down and taken up els where
now laid out between Chesnut hill and the great river together
with fiue acers of his fathers fifth diuision the sixty acers being the
third diuision bounded as foloweth the south east corner a heap
of Stones south part on Beniamen: darlings Land part on Josiah
Thayers Swamp part on comon eighty rod to a blak oak tree
markt being the southwest corner west part on comon part on
Josiah thayers Land one hundred and thirty three rod
to a blak oak Stand being the norwest corner north on
comon eighty. three rod to Stones on a rock being the
northeast corner east on comon one hundred and twenty rod. to
the southeast corner Laid out by Thomas White.

Recorded
November
y^e 14, 1718

desember y^e 9th: 1719 laid ovt for David Tompson 39 acers
and half of land: viz: 19 acers and half sixth diuision and 20
acers seventh diuision Joyning to his meadow begining att a rock
with stons vpon it by the meadow on the west side of a Brook
near the new Rode Rvning cros sd brook near said bridge east

13 dgr^s north 58 rod to stons on a rock being the northeast corner then south 13 dgr^s East 140 rod to a heap of stons being the southeast corner then west 13 dgr^s south 58 rod to a stake then north 13 dgr^s west 140 rod to the first bovn^ds the whole containing 50 acers and 120 rod Eleven acers and 40 rod allowed for bad land laid ovt by Robert Evens srvayer Thomas white and Jacob aldrich chain men

Jvne y^e 14th: 1740 laid ovt for nathan tiler 15 acers of land viz 8 acers of land laid ovt for land formerly laid vnder a mistake in william toreys land and 7 acers tenth division laid Joyning to his other land on the west side the vper north meadow begining at the norwest corner of sd land thence rvning west fvll point 36 rod to stons on a rock being the norwest corner then south fvll point 60 rod to a heap of stons being the southwest corner then East 36 rod to a heap of stons then tvrning south 13 rod to a heap of stons being the southeast corner then rvning East 20 dgr^s north 44 rod to his meadow and is bovn^ded on all other parts own meadow and land: the whole containing 16 acers and half one acer and 80 rod allowed for bad land.

the same Day laid ovt for sd tiler 2 acers and half tenth division of land Joyning to his other land by samvel woods begining at the norwest corner of sd land and is bovn^ded west on sd woods land 15 rod to the town line north on sd line 20 rod to a heap of stons being the northeast corner thence rvning south 32 dgr^s east 48 rod to a heap of stons being the southeast corner thence with a direct line to the southeast corner of sd woods land the whole being 3 acers and a quarter 120 rod allowed for bad land laid ovt by Thomas white srvayer Jacob aldrich and nathan tiler chain men

Ebenezer Tompson

[95.] Nouember y^e 30th. 1718 Laid out for Ebenezer Tompson nineteen acres & half, Sixth Deuision of Land near Round Hopins: Bounded East on Sherborn Line Eighty Six Rod a Black oak Tree mark^d near y^e northeast corner, South on obadiah Wheelocks Land: Thirty Eight Rod to a heape of Stones, being y^e

South East Corner, West on Common Eighty Six Rod to a heape of Stones, being y^e norwest Corner, north on Common Thirty Eight Rod to Sherbourn Line, The whole Containing Twenty acres & half wanting twelue Rod, one acre wanting fiue Rod & half alowed for Bad Land, Laid out by Tho^s White Serueyer Robert Euens & Jacob Aldrich Com^{tee}.

Recorded
April y^e 10th
1721

December y^e 29th. 1718. Laid out for Ebenezer Tompson his Share of Ceeder Swamp in y^e North Ceeder Swamp on y^e East Side y^e Riuer, Bounded, north on Benjamin Haywards Swamp, East on upland, South on Ebenezer Thayers, Swamp West on y^e Riuer. Laid out by Thomas White Ser^{ur} Rob^t. Euens & Jacob Aldrich Committee.

Desember y^e 25th, 1728 laid ovt for Ebenezer Tompson fifteen acers of land being Eighth division and is laid Joyning to his other land att the northeast corner of the township and is bovnded East on sd land one hvndred and fovrteen Rod north on the town line thirty Rod to a heap of stons near the norwest corner then rvning sovth 8 dgr^s & $\frac{2}{1}$ west one hvndred and fovrteen Rod to a heap of stons being the sovthwest corner then East 8 dgr^s & $\frac{2}{1}$ sovth thirty rod to the sovthwest corner of his other land, the whole containing twenty one acers and sixty rod six acers and 60 rod alowed for bad land laid ovt by Thomas white svrvayer Thomas sanford and Jacob aldrich chain men

Jvne y^e 8th. 1733 laid ovt for Ebenezer tompson 10 acers ninth division of land laid Joyning to his sovth meadow and is bovnded west on the land of John cook 38 rod to a heap of stons being the norwest corner: then East 38 dgr^s sovth 42 rod to a heap of stons being the northeast corner then sovth 10 dgr^s west 51 rod to a heap of stons the sovtheast corner then west 38 dgr^s north 27 rod to Robert tafts land then bovnded on sd land to sd cooks land it being a broaken peace of land containing 14 acers and half 4 acers and half alowed for two acers of meadow and a three rod way cros sd land and for bad land laid ovt by Thomas white svrvayer Jacob aldrich and Joseph white chain men

[96.] William Torrey John tompson Jvn^r Ebenezer tompson Jvne y^e 11 : 1719 laid ovt for John tompson Jvn^r twenty acers sixth division on the west side bever pond brook Joyning to his other land bovnded east part on the town line part on his own land or medow bottom sixty rod sovth on charls river eighty rod west on James albees land eighteen rod north on Jonathan thayers land sixty rod it being a broaken peace of land containing twenty two acers two acers alowed for bad land and a two rod way cros a corner of land by thomas white Robard evens Jacob aldrich commitee —

Jvne y^e : 11th : 1719 laid ovt for John tompson Jvn^r thirty acers seventh division and one acer sixth division bovnded east on his medow on bever pond brook one hvndred and twenty rod sovth on Jonathan thayers land forty fovr rod to John corbits land then : tvrning norwesterly one hvndred and twenty rod on comon to a pine stand near holbrooks swamp then on sd swamp thirty six rod to his own medow : it being a broken peace of land containing thirty seven acers : six acers alowed for bad land by Robard evens Jacob aldrich thomas white committee

Jvne y^e 10th : 1736 laid ovt for Ebenezer tompson ten acers tenth division of land laid Joyning to his other land near quick stream begining att the sovtheast corner of sd land thence rvning with a direct line to the norwest corner of calip philipses land and is bovnded easterly part on sd philipses land and part on david aldriches land 44 rod to a heap of stons being the sovtheast corner then west 25 dgr^s north 40 rod to a heap of stons being the sovthwest corner then north 25 dgr^s East 40 rod to a heap of stons being the norwest corner and is bovnded northerly : part on common and part on his other land 33 rod to the first bovnds : the whole being 12 acers 2 acers alowed for bad land laid ovt by Thomas white svrvayer Jacob aldrich and Eleazer daniels chain men

april y^e 9th 1748 Laid out for William Torrey fue Acres of Land (viz) three acres of Sam^l Haywards 11th Division & 2 acres

of John Leggs 11th Division Laid out on Misco hill adjoining to James Woods Land and is bounded Easterly on said Woods Land formerly Mr Dorrs begining at a heap of Stones being the north East Corner of sd Land & ye norwest Corner of the Land formerly Mr Dorrs thence Runing South 18 Deg^{rs} East by said Land 31 Rod to an old white oak tree markt being the South East Corner then bounded Southerly on James Woods Land that was formerly Alexander plumblys 31 Rod & a half to a heap of Stones being the South west Corner thence Runing north 18 Degrs west on Comon 32 Rod to Josiah Adams Land which was formerly Sam^l Reads to a heap of Stones being the norwest Corner and is bounded northerly part on said adams & part on said Woods Land to the first bounds mentioned the whole being 6 acres & 32 rod 32 rod allowed for bad Land Laid out by William Torrey Sury^r Jacob Aldrich Chain man —

Benjamen Albee

[97.] Desember y^e 3^d: 1719 laid ovt for Benjamen Albee two acers sixth division of land laid Joyning to the north End of his land on samill plain on the west side the way leading to sd mill and is Bovnded sovth on sd land twenty five rod: East on sd way fifteen Rod west on John corbits land twenty fovr rod from sd corbits land to a white oak tree marked fovrteen Rod: the whole containing two acers and Eleven Rod Eleven Rod allowed: laid ovt By Robert Evens Jacob aldrich James Keith committee —

May y^e 22^d: 1730 laid ovt for Benjamen albee Jvn^r ten acers of cap^t Thomas thayers Eighth division of land laid on the East side second bridge River: and is bovnded west part on the land of Benjamen thayer and part on the land of Ebenezer thayer sixty six Rod sovth on common Eight Rod East on the land of John holbrook seventy Rod a black oak tree being markt near the northeast corner thence Rvning west 10 dgr^s sovth forty Rod to the sovtheast corner of John Rockwoods land then bovnded on sd land to benjamen thayers land it being a broaken peace of land containing sixteen acers and twelve rod six acers and 12 rod

allowed for bad land and a three rod way through sd land laid ovt by Thomas white svrvayer Jacob aldrich and nathan tiler chain men

september y^e fifth : 1730 laid ovt for benjamin albee Jvn^r seven acers and three quarters Eighth division of land viz : five acers of cap^t. Thomas thayers and two acers and three quarters of his own laid ovt near the great medow and is bovnded sovth on the land of obadiah wheelock seventy one Rod to a white oak tree markt near the sovtheast corner thence Rvning north 3 dgr^s East sixty rod to a heap of stons being the northeast corner and is bovnded north and west on the land of benjamin Bruce sd land being twenty seven Rod wide at the north End the whole containing nine acers one acer and a quarter allowed for bad land laid ovt by Thomas white svrvayer Jacob aldrich and nathan tiler chain men —

laid ovt for James albee one acer second division of medow which was formerly laid ovt vnder a mistake in fardinando thayers first division of medow now laid ovt on the west side second bridge river : vpstream of John Bartlits medow and is bovnded east on sd river 27 rod a maple tree markt by sd river down stream and so six rod wide to a stake being the sovthwest corner so continving six rod wide and 27 rod in lenth to a stake being the norwest corner sd medow belonging to Thomas Barnses lott

James Albee

[98.] Thomas Barns twenty Acre House Lott Now James Albees with all the Rights and Priuelidges there unto belonging As Appears by A Deed of sale baring Date Sixteen hundred and seenty four february y^e fourth and Acknowledged before Thomas Ward Assistant y^e twenty first of october 1679 — Is buted and bounded as followeth With nine acres of the Dubling Lott and fourteen Acres of beniamen Albees Land granted for Incoredgment to build A grist mill : Westerly upon the Land of Mathias puffer Att the North Corner A Rock with a spring of water Running from under it Northerly upon A Ten Rodd Hyway Leading

to the mill: Easterly upon the Land of Beniemin albe nowe In the possession of James Albe Southerly bounded partly upon the mill Riuer & partly upon Medow of said Albee and Partly upon muddy brook —

Laid out by Joseph White

Elenen Acres more of sd Dubling Lott Laid out upon the mill Plain bounded as followeth Northerly upon the Land of Joseph Juell and Easterly upon A Run of Water and south upon the Land of fardinando Thayer and Weast upon Joseph Steuenses Medow: with a two Rodd Hyway acros sd Land —

Laid out by Jonathan Sprag 28 March 1673

The first Deuission of Medow belonging to sd Lott Part Lying upon muddy brook bounded southerly by sd muddy brook northerly upon sd Albees twenty Acre hous lott and upon the Land of Beniemin Albee Down streame: An other Part Lying upon the second bridg Riuer bounded upstream upon John Rockits medow: Downe streame With Mathias Puffers Medow: Comon Land on both sides: The Remainder of his share being one Acre Lying upon the second bridg Riuer Att the uper end of his fathers: medow —

Laid out by Joseph White

The second Deuission of Medow beloning to sd Lott one part of it being one Acre Lying upon the South side of muddy brook bounded Northerly with sd brook South with upland: Westerly with A marked tree and stake Easterly upon swamp:, The Remainder being one Acre more bounded southerly upon the Aboue sd muddy brook Northerly and Weasterly upon upland the East End With A stake and A marked Tree — Laid out by Joseph White:

The great Lott belonging to the aboue sd Lott: Twelve Acres and half Laid out upon the second Plaine att a litle Distance from fardinando Thayers Medow: that Lyeth upon second bridg Riuer bounded Round with Comon Eighty Rods In Lenth and

Twenty five In breadth Laid out : 1st : Nouember 1686 by Josiah Chapin.

fifteen Acres more of y^e Aboue sd great Lott with one acre of the swamp Lott Laid out upon the North side of the Ten Rodd Hyway Leading from the mill to John Roekits bounded southerly by sd hyway Weasterly by Land belonging to Walter Cooks Lott In possession of John Rockit and partly upon Comon Land with A heape of stons att the North Weast Corner Northerly by Comon Land Easterly upon Comon the Line Runing threw a small Pond and A Roek att the End of that Line nere the Aboue sd Hyway :

Laid out by Joseph Whit and part by Josiah Chapin Nou^r 1686

The remaining part of the swamp lott belonging to sd Albees Ten Acre Lott With Ten Acres of the fourth : Deuission of Land Laid out to gether upon the north side of ye second bridg Riuer bounded southerly upon sd Riuer upstreame bounded upon a maple Tree Weasterly upon Comon Land with a Line of marked trees to A Red oake being the north west Corner northerly upon Comon Land with a line of marked Trees to a stake ; being the north east corner this line being forty three Rod in Length Easterly on Comon Land with a line of marked Trees to the Riuer forty Rod in Length

Laid out by Thomas White 23-of May 1702

James Albee

[99.] The fourth Deuission belonging to the Aforesd Lott Ten Acres of sd fourth Deuission with half one Aere of the swamp Lott Laid out to Benjemin Albee by his^r father James Albees order bounded as followeth : Easterly upon Dedham Land : Northerly upon Comon A litle Distanee from Dedham Tree Weasterly : by A line of marked Trees fifty Rodds so Runing with Joseph Steuenses : Line to A. brushy swamp And so Runing With A line of marked Trees by the side of said Swámp to the Northeast Corner of the swamp There Crosing the Runn that Comes out of the swamp home to A Rock In Dedham Line

Laid out by Josiah Chapin July 10 : 1701

Benjamin Albees Acre of Land Granted to him by the Towne Att A generall Towne Metting March the sixt 1698 $\frac{3}{4}$: bounded as followeth Southerly upon the Ten Rodd hyway Leading to the mill from the Towne Easterly upon The Land of John Sprage Northerly upon Comon and Weasterly: upon the Land of James Albee: Laid out by Josiah Chapin y^e 11th of March 1698 $\frac{3}{4}$

William Sprags fourth Deuission of Land being twenty Acres Now James Albes As Appears by A Deed of Sale baring Date Apriel 3: 1704:

July 17: 1704 Eighteen Acres of Land Laid out for James Albee on the East sid of second bridg Riuer below Metfeild Road Joyning to his other Land Six acres of it bounded on his other Land southerly thirty two Rods Westerly on Coñon thirty Rods to A white oake tre being the Norwest Corner Northerly on Coñon thirty two Rod East thirty Rod—

Twelue Acres More Westerly bounded on sd Albees Land Northerly on Coñon twenty seuen Rod and half: to A white oak tre being the Northeast Corner Easterly on Coñon seuenteen Rods to A bunch of Maples being the south East Corner: southerly on second bridg Riuer to his other Land— by Thomas white—

July 17, 1704 Two Acres more of sd twenty Acres Laid on the West sid second bridg Riuer aboue Metfeild Road Joyning to sd Albes Medow: bounded southerly on sd Medow Easterly on second bridg Riuer thirty Rods: Northerly on Comon Eleuen Rods Westerly on Comon thirty Rod the Whole twenty Acres being Part of the fourth deuission of John S Prages Lott: by Thomas whit

february y^e: 1: : 1706 $\frac{1}{2}$ laid ovt for James albee twelve acers and half third division on the east side second bridge river below medfeeld rode Bovnded sovth part on samⁿ cooks land part on common eighty rod it being twenty five rod in breadth the sovth east corner being a stake and a white oak bvsh markt by it the other three corners being white oak trees marked laid ovt by Thomas white—

James Albee

[100.] Benjemin Albees Land Granted him for Incoredgment to build A grist Mill Now James Albes As Appears by A Deed of Sale baring Date January the Twelfth Seuenten hundred and one two : It Lying nere the Corn mill is bounded as followeth Twenty fue Acres of it upon the mill Plaine bounded Northerly upon the Cuntry Road Leading to Metfeeld and Southerly upon the Land of John Sprage : and Easterly upon a small Run of Water and Weasterly Partly upon the Mill Riuier and partly upon the Hyway that goeth to the Clay pitts With a Cart Way threw sd Land, Ten Acres More of sd Land bounded Northerly and Weasterly upon the Ten Rodd hyway Leading from the aboue sd Albes house to the Mill Plaine Easterly upon the Mill Riuier Southerly upon the Land of the abouesd James Albe —

fourteen Acres more of sd Beniemin albes Land now James Albees As Appears by A Deed of Sale baring Date the twelueth of May : 1679 : And Acknowledged the thirteenth of may 1679 before Thomas Ward Asistant : and bounded as followeth southerly partly upon muddy brook and partly upon the sd James Albes medow Easterly Northerly and Weasterly upon the Land of the aboue sd James Albee

Laid out by

The Medow belonging to the Same grant and Land being six Acres More or Les Is bounded As followeth Part of it Lying upon the Weast side of the mill Riuier sontherly by sd Riuier Easterly and Northerly upon sd James Albes Land and Weasterly by muddy brook The Remaining Part Lying upon the East side of The second bridg Riuier Bounded Downe stream upon John Rockits Medow and upstreame With upland and A stake Att the Riuier Comon Land upon The East side The Riuier upon the Weast side

Laid out by Joseph white

A Eleuen Acres of James Albes fift Deuission and Eleuen Acres of Josiah Thayers fift Deuission Laid to gether att the south east Corner of the Great Medow bounded as followeth : the

Northeast Corner being A stake and stons Northerly on Comon fifty Rod to A white birch markt being the Nor West Corner Weasterly Part on Comon and Part on John Corbits Land fifty two Rods : and so Round on Sherborn Land to the North East Corner Laid out october 30th 1707 —

by Thomas White John Darling and Josiah Thayer Comite

Thirty Acres More of sd Albees fift Deuission Laid on the East side of the great Riner : Aboue fox brook the Norwest Corner being A black oak Tree : Markt Nere the Riuer North on Comon with A dirict Line : fifty Rod to A stake and heap of stones : being the north East Corner East on Common with A dirict Line = Eighty Rod : to A white oak tree markt on A point of an hill : then Runing southerly by the edg of sd hill to A black oak tree markt by the Riuer West on the Riuer to the North West Corner Laid out by Thomas white

Benjamin Albee

[101.] The six Acres of John Darlings fifth Deuission Which might be Laid out In the Prohibited Land Now Benjamin Albees as Appears by A deed of Sale baring Date December 26 1715

Six Acres of John Darlings fifth Deuission Laid out for Benjamin Albee on the West sid second bridg Riuer Aboue Metfeild Road : Joyning to his other Land bounded East on sd Land Seuenty Rods : the south East Corner being A white oake tree Markt the Northeast Corner being A white oak tree and walnut Stands Marked North on Coñon twenty fue Rod to A white oak tree markt being the North West Corner West on Comon seuenty Rods : to A stake being the south west Corner south on Comon sixteen Rod to the southeast Corner the Whole Containing Eight Acres and three quarters two Acres and three Quarters Allowanc January 25 : 1715 : by : Thomas White John Thomson and Thomas Sanford Comitte

Six Acres of James Albees fifth Deuission Laid out to his son James Albee on the East side of bare hill Joyning to the sd Albees Medow bounded as foloweth the south West Corner being

a black oak tree : southerly on sd Albees medow forty six Rod : to A maple tree : being the south East Corner Easterly on Coñon with A direct Line Twenty one Rod to A maple tree : being the north East Corner Northerly on Coñon With A direct Line : forty six Rods to A Chesnutt tree : being the North west Corner Westerly on Coñon With A direct Line Twenty one Rod : to the south west Corner — Laid out the twenty ninth of october : 1707 : by —

Thomas White John Darling and Josiah Thayer Comitec : —

Mendon Apral y^e 9th, 1718 Laid out for Beniamen Albee four acers and an half of Land Joyning on the norwesterly side of the rode leading to the mill to his own Land Esterly
 Recorded
 october y^e
 22. 1718. twenty nine Rod Southerly partly upon Lands formerly
 his fathers & partly upon Lands of James Albees fifty
 five rod westerly upon Nathanile rawsons Twenty rod northerly
 partly upon comon partly upon John albee seventy two rod five
 acers and an quarter alowed for bad Land.

Laid out by Thomas White Robert Evens Jacob aldrich Com-
 mittee.

Mendon 1706 Laid out for James Albee two acers of meadow
 bottom on the west side Second river Joyning to his other Land
 bounded South part on S^d Land part on comon a eleuen rod east
 on S^d riuier twenty nine rod north on comon a eleuen rod to a
 seder tree markt being the norwest corner west on comon twenty
 nine rod it being a eleuen rod wide and twenty nine rod Long
 Laid out by Thomas : White.

Benjamin albee

[102.] Nouember y^e : 15 : 1718 Laid for benjamin albee
 seuen acers sixth diuision on the west side the mill riuier aboue
 medfield rode bounded northerly on daniel louets land and
 hundred rod westerly on S^d rode fifteen rod to a heap
 Recorded
 January y^e
 15, 1718¹² of stones being the southwest corner thence, runing
 north east full point to the mill riuier or mill pond east
 on S^d pond or riuier fifteen rod the whole containing nine acers

and Sixty rod two acers and sixty rod allowed for bad Land :
Laid out by : Thomas : White. Robert Euens : Jacob : Aldrich,
Committee

Desember y^e 29 : 1718 Laid out for beniamin albe his Share of
Seder swamp in the north seder swamp on the east
side y^e river bounded north on beniamin wheloks
Swamp east on upland three rod and half then runing
west two degrees south to the pond west on S^d pond by Thomas :
white Robert Euens & Jacob : Aldrich, Committee.

July y^e 23th 1719 : memorandum that whereas the medow
granted to Benjamen albees mill lott on the east side second
bridge river is now in the posesion of John albee and was
bounded on comon vpland the sd vpland being now in the
posesion of John corbitt and the fence now erected between them
is partly on vpland and partly on medow thay Both agree that
where the fence now stands to be the bovnnds between them —

March y^e 21th : 1718 :¹⁹ laid ovt for benjamen albee one acer
sixth division Joyning to his other land on the west side second
bridge river bovnnded sovtherly part on sd land part on comon
forty eight rod : a white oak tree markt near the south west
corner west on comon ten rod to stones on a rok being the nor-
west corner northerly on comon forty eight rod to a white oak
tree markt being the northeast : corner east on comon seven rod
to his other land y^e whole containing two acers and a quarter and
twenty fivr rod one acer and a quarter and twenty fivr rod
allowed for bad land and a 3 rod way cros sd land by thomas
white Robard evens Jacob aldrich committee —

Benjamen albee

[103.] Desember y^e : 3^d : 1719 laid ovt for Benjamen albee
twenty acers of land three acers and fifty three rod of sixth
division and sixteen acers and one hvndred and seven rod of
seventh division on the east side the mill river bovnnded west on
thomas whites land sixty rod from a heap of stones being the

norwest corner to obadiah whelocks land sovth on sd land eighty fivr rod to Jonathan haywards land east on sd land sixty fivr rod to a heap of stones being the northeast corner: then west 10 dgr^s by a line of marked trees ninety two rod to the norwest corner the whole containing thirty fivr acers and sixteen rod fvrteen acers and sixteen rod alowed for bad land by Robard Evens James Keith Jacob aldrich committee

Desember y^e: 3: 1719 laid ovt for Benjamin albee Jvn^r fivr acers of william sprages seventh division of land on the second plain Joyning to Benjamin albee sen^r land on the east side the Rode leading to John tompons begining att a stake near sd albees sovtheast corner being his sovthwest corner then rving east 38 dgr^s north 20 rod to a stake being his north east corner then north 38 dgr^s west forty rod to a stake being the norwest corner then sovth 38 dgr^s east twenty rod to sd albees land the whole being five acers one acer alowed for sd rode of four rod wide by Robard Evens Jacob aldrich James Keith committee

Desember y^e 3^d: 1719 laid ovt for Benjamin Albee: Jvn^r three acers of william sprages seventh division of land Joyning to his other land near his hovse bovnded northeast on sd land sixty seven rod to his sovth corner then rving sovthwest sixteen rod to obadiah whelocks east corner then by sd whelocks land sixty seven rod to the rode leading to the great medow then on sd rode eight rod to his own land the whole containing five acers and fivr rod: two acers and fivr rod alowed for bad land and a three rod way through sd land: by Robard Evens Jacob aldrich James Keith committee

Mendon March y^e. 22^d. 1721 Laid out for Benjamin Albee one acre of fifth Diuision and forty Rod of seuenth Diuision of Land, Joyning to his other Land on y^e Neck: bounded Southerly on S^d Land twenty four Rod Easterly on y^e Land of John Albee: thirty Rod, northerly on Common twenty four Rod. Westerly on y^e Land of Robert Enens: here to fore Nathaniel Rawsons, thirty Rod, the whol Containing four acre & half three acres & forty

Rod allowed for bad Land. Laid out by Robert Euens, Serueyer
Seth Chapin, Jacob Aldrish, Committee

Georg Sumner Benjamin albee Jun^r benjamin palmer

[104.] The one Half or Moiete of Simon Pecks House Lott Purchased of Greggery Cooke by y^e said Peck: Now Georg Sumners with all the Rights and Priuelidges thereunto be Longing or any ways Apertaining as Appears by A deed of Sale baring Date the Twenty third day of May sixteen hundred Eighty and two: And Acknowledged before William Stoughton Esquire y^e Day and Year Aboue Written The Whole Lot Containing fouerty Acres be it more or Less: Which the sd Simon Peck Purchased of Gregory Cook situat Lying and being In the Township of Mendon: afore sd

The said Twenty Acres or half Lott aforementioned: and bargained for And sold to the said Georg Sumner: to be Mesured and Staked out on the Westward side of the full one Half of the Lot for quantity the said Simon Peck Reseruing to him self the whole Orchard and that side of the Land or house Lott Whear his orchard is Planted and his buildings Did Stand: the whole Lott Lyes bounded Eastward With the Land of John More and with the Ten Rodd Hyway Southward and with the Comon towards the North Weast and with the Land of Steuen Cooke the Land of John Parish and the Land of Samuell Read Northeast: —

A Return of Georg Sumners House Lott Containing Twenty Acres be it more or Less: being: the one half of Simon Pecks hous Lott bounded Weast or Westerly upon the ten Rodd Highway: that Leads to the North medow: that Line Containing sixty seuen Rodd Northerly by a four Rodd highway Leading to the Weast Riuer: that Line Containing 70 Seuenty Rodds: Easterly by the Land of John Bridges and Joseph Plumly: thirty one Rodds-Southerly by the Land of Simon Peck seuenty fouer Rodds: this Line is to Run streight out. Deuded by Josiah Chapin: 18th of Nouember 1686:

Twenty Acres more or Les with Sum Small Addition that Lyes with In it the said twenty Acres being Part of Dubling Lott

which was Laid out to the said Simon Peck since his Purchess A highway Lying threw it to fech timber out of the pine swamp : to be secured by gats or bars : the said Land Lyes bounded southerly by the said swamp — and Northerly by the ten Rodd Highway : six acres Wheare of the said Simon peck Reserues to himself : In that End of it Next to the Land of John More : Pro- uided that Six Acres take in none of the Planting Land : that is broake up : and all the Remainderr to be the said Georg Sumner :

January y^e Eleventh 1742³ laid ovt for benjamin albee Jvn^r 120 rod tenth division of land laid Joyning to his other land by his hovse and is bovnded East on sd land north on land laid ovt to samvel thayer west on the land of obadiah wheelock south on a three rod way itt being a broaken peace of land containing 136 rod 16 rod allowed for bad land laid ovt by Thomas white svrvayer Jacob aldrich and benjamin albee chain men

April y^e 23^d : 1744 laid ovt for benjamin palmer 3 acers of land viz — one Eighth division 2 acers tenth laid together and is bovnded north on the land of samvel nelson rvning from the southeast corner of sd nelsons land with a direct line 5 rod to the north east corner of his own land and is bovnded on all other parts on his own land it being a broaken peace of land containing 4 acers and half one acer and half allowed for bad land laid ovt by Thomas white svrvayer Jacob aldrich and benjamin palmer chain men —

Georg Sumner

[105.] The Great Lott or the third and fourth Deuissions belonging to the aboue said Sumners Twenty Acre Lott being six score Acres one hundred and fiue Acres of it one the south East End of Magoniscok hill bounded as followeth the South East Corner being A White oake the South West Corner A stake and heap of stons : this Line being an hundred and sixty four Rodd : Weast With A Dirict Line one hundred and Twenty Rodds : to a stak and stones being the Norwest Corner North with a Dirict Line one hundred and Twenty Rodd to A black oake : being a Corner then Turning Southerly with A dirict Line Ninty

and four Rodds to A stake and heap of stons: So Turning Easterly with A dirict Line forty Rodd to A Walnut tree So Turning southerly With A dirict Line Twenty six Rodd: to A White oake being the Southeast Corner Eury side on Comon: Land: Eighty Acres being his great Lott Twenty five Acres being part of his fourth Deuission-With Allowance for A foure Rodd highway Threw sd Land:

Laid out by Thomas White May 15: 1702 —

fifteen Acres more of sd fourth Deuission of Land Joyning to said Lands: att the southeast Corner bounded as followeth: North on said Land forty Rodd East with A dirict Line thirty Seuen Rodd to A White oake tree being the south East Corner South upon A dirict Line on Comon fifty Rodds to A stake and heap of stons: being the South Weast Corner Weast on Comon Land With A Dirict Line of Marked Trees to the aboue said Land Seuenty Rodds — Laid out by Thomas White June 27: 1704

June y^e 26th 1718 Laid out for Joseph & Ebenezer Sumner nine acres Sixth Diuision of Land Joyning to Their own Land. where they Dwell, on y^e north Side Serbourn Roat bounded south on sd Road, partly part on William Chaney's Land. Sixty four Rod, West part on Common part on s^d Chaney's Land Sixty Rod, Runing from y^e Southwest Corner of Their other Land, South 25 Dgrs. west, with a Direct Line of marked Trees to S^d chayneys Land, forty six Rod. it being a broaken piece of Land Contain- ing Ten acres & half, one acre & half allowed for bad Land. & a Three Rod way Cross a corner of S^d Land. Laid out by Thomas White, Jacob Aldrish, Thomas Thayer Committee

George svnner

[106.] Jvne y^e 26th: 1718 laid ovt for ebenezzer and Joseph svnner thirty three acers sixth division Joyning to their other land where thay now dwell bovnded easterly on sd land northerly part on seth chapins land part on william cheney's land one hvndred and thirty rod to a blak oak tree markt being the

norwest corner then rving soth 7 degr^s east fifty rod to a heap of stones being the southwest corner then rving east 5 degrs soth sixty three rod to a white oak tree markt being a corner then rving north 2 degr^s east sixty fivr rod to a heap of stones being a corner of their other land on all other parts on sd land it being a broken peace of land containing fifty one acers eighteen acers alowed for bad land and a three rod way cros sd land: by thomas white thomas thayer Jacob aldrich committee —

october y^e 16th: 1718 laid ovt for ebenezer and Joseph svnner their share of seder swamp in the north sederswamp on the east side of the brook bovnded north on ebenezer staples swamp east on vpland five rod soth by a line of marked trees rving west 2 degr^s soth to sd brook west on the brook laid ovt by: thomas white Robard evens Jacob aldrich committee —

desember y^e: 8th: 1718 laid ovt for ebenezer and Joseph svnner thirty six acers sixth division on y^e west side the great river below Shokecolog Brook bovnded soth on the land of James Keith eighty eight rod rving from the northeast corner of sd land north: 5 degr^s west seventy two rod to a heap of stones being the northeast corner then rving west 5 degr^s soth eighty eight rod to a blak oak tree markt being the norwest corner then rving soth 5 degr^s east seventy two rod to sd Keiths land: the whole containing thirty nine acers and half and sixteen rod three acers and half and sixteen rod alowed for bad land laid ovt by thomas white Robard evens: Jacob aldrich committee

George Svnner

[107.] may y^e 8: 1707 eighty acers of the fifth division of land belonging to george svnners lott laid ovt on the west side the great river below shokcolog bovnded as foloweth begining above the dygg way a red oak tree markt near the norwest corner westerly on comon with a direct line one hvndred and thirty seven rod to a stake and stones being the soth west corner southerly on common with a direct line one hvndred and sixteen rod to a white oak tree markt being the sovtheast corner easterly

on common with a direct line one hundred and three rod to the river northerly on sd river to the norwest corner the whole containing eighty one acers and an half one acer and half allowed for bad land by thomas white sam^l thayer Josiah thayer committee —

May y^e 16th: 1707 the Remainder of George sumners fifth division being twenty acres laid out att the northeast corner of the north sederswamp bovnded as foloweth the sovtheast corner being a blak oak stand markt east on comon forty one rod to a stake and stones being the northeast corner northerly on comon with a direct line eighty rod to a maple tree markt being the norwest corner westerly on comon with a direct line forty one rod to a blak oak tree being the southwest corner sovtherly on comon with a direct line eighty rod to the sovtheast corner here being half an acer allowed for bad land by thomas white sam^l thayer Josiah thayer committee

June y^e 9th, 1719. then Laid out for Ebenezer & Joseph Sumner of Their Seuenth Division Twenty Six acres of Land on y^e west Side y^e Great Riuer, Begining at y^e Riuer, below y^e Dugg Way one hundred & forty Rod. Then Runing South full point by a Line of Marked Trees one hundred & twenty Rod to a heape of Stones, Thence west full point by a Line of Marked Trees, one hundred & forty Rod to a heape of Stones in a valley, then Turning North by a Line of marked Trees one hundred & sixty Eight Rod to a pitch pine Tree marked near y^e Dugg Way on y^e Great Riuer. then East Twelue Rod to sd Riuer Compassing in Eighty one acres & half of Land Laid out before, the whole containing one hundred and Twenty four acres ninty Eight acres & half Allowed for The Sd Land Laid out before and Bad Land. Laid out by Robert Euens Seruayer, Thomas White & Jacob Aldrich Com^{tee}

Josiah Thayer

[108.] John Gurnys twenty Acre House Lott Now Josiah Thayers As Appears by A Deed of Sale baring Date the third Day of May one thousand six hundred Ninty and two, and Acknowledged before Edmond Quincy: Esq^r: Justic of the peace

13 february 169 $\frac{2}{3}$ and Recorded with the Record of Deeds for the County of Suffolke Liber : 19th Pag 356-7

The House Lott being Twenty Acres is butted and bounded as folloeth Easterly upon Muddy brook Southerly upon the House Lot of fardinando Thayer And with Comonon Northerly and Weasterly upon Comon

Laid out by

The Dubling Lott belonging to the Aboue sd Lott being Twenty Acres is butted and bounded as followeth Southerly upon the Aboue sd House Lott Easterly upon Muddy brook Northerly by the Land of William Holbrook Weasterly partly upon A four Rod highway ner Joseph Steuenses Lott and partly with Comon

Laid out by

The first Deuission of Medow belonging to the Aboue sd Lott Part of it Lying upon the Mill Riuer bounded upstreame upon Muddy Brook Down streame upon John Harburs Medow :) Another Part Lying In the Round Medow bounded southerly upon William Holbrooks Medow : In part : part upon upland : Northerly upon John Harburs Medow : Easterly with Comon Lands : Weasterly upon Ceder swamp—Another Part Lying In the Lower North Medow : bounded Downe streame with Walter Cooks Medow : up streame with Mathias Puffers Medow :, the Remainder of the sd Deuission In the uper North Medow bounded upstreame upon Mathias Puffers Medow Downe streame with Walter Cook Medow : Containing six acres half and Twenty seuen Rod :

Laid out by Joseph White

The second Deuission of Medow belonging to the Aboue sd Lott being two Acres Laid out at y^e Weast End of the great Medow : bounded North upon Ephraim perces Medow : south upon Georg Aldriches Medow : Easterly and Weasterly upon upland

Laid out by Joseph White

The great Lott or Third Deuission of upland being Eighty Acres which belongs to the aboue sd Lott Laid out betwen Chiptiqueset and hop brook forty two Acres of it bounded as fol-

loweth : Eastward A White oake tree on the corner of A hill Ner Rehoboth Road : being the south Corner : thenc bounded by A various Line under the foot of A hill home to the Mill Riuer : A duble Maple Marked on the banck of sd Riuer : the Line by the Riuer Contayning seenty two Rods : then Turning a Weast Line home to beniamin Whelocks forty Acres : Containing Eighty Rods then turning North ward : forty : Eight Rod : then Turning an East and Weast of twenty and two Rod then turning A north and south Line : home to the Line of Eighty Rods : and is bounded Weasterly upon Comon) Thirty Eight Acres More of sd Eighty Acres is bounded as followeth : Partly upon the Land of Samuel Hayward and Partly upon Comon : by A Line of one hundred and Twenty four Rods A maple the North East Corner Northerly upon Comon : by A line of forty Rods Weast on Comon by A line of : one hundred and sixteen Rods : A White oake [109.] att the south end of that Line and A heap of stons att the North End of that Line and Southerly by A Line of Sixty six Rod upon Comon : home to sd Haywards Corner, the forty and two Acres was Laid out with Allowance for a four Rod hyway thorow it And an Allowance for one acre of swamp or Medow of Beniemin Whelocks In it by Josiah Chapin May the fift 1693 —

Part of the swamp Lott belonging to the Abouesd Lott being half one Acre. Laid out on the south weast side of Chesnut Hill : bounded Nor weast on Comon Land the Nor weast Corner with a black oake tree : so Crosing the swamp with A dirict Line to A White oake tree : being the North East Corner : southerly on Comon Land : on both sids bounded with Marked Trees : —
by Thomas White May 27. 1702

9 Part of the fourth Deuission : of Land belonging to the sd Thayers Lot containing Nine Acres bounded North weast part on sd swamp : and part on Comon Land With A line of Marked Trees the North Weast Corner being A white oake tree : South with A various Line : of marked trees to A white oake tree by A brook being the south east Corner : so crosing sd brook to an Ash tree : and so on the East with A line of Marked Trees : on

Comon Land to A Walnut Tree being the North East Corner
Laid out ye 27 may 1702

by Thomas White

4 fouer Acres More of the fourth Deuission belonging to the
Aforesd Lott Laid out on the Weast side of the aboue sd Josiah
Thayers Land bounded South on Comon: by A line six Rods
Weasterly on the Land of William Holbrook In part and Partly
upon the Land of Beniemin Whelock: by A line of one Hundred
and Twenty Rods Northerly upon Comon Laid out may 9: 1701

by Josia Chapin

25 Twenty five Acres More of the sd fourth Deuission: Laid
out upon the Plaine upstreame of the bridg ouer the mill Riuer
upon Rehoboth Road: bounded Easterly on the mill Riuer
Northerly part on sd Thayers Land and Part on the Land of
William Holbrook: Weast part on: the Land of sd Thayer and
Part on the Land of Samuel Hayward southerly part on Comon
and Part on the Land of Samuel: Thayer Laid with an Allow-
ance for A four Rod Way through it breadth ways: Laid out ye
22 of May 1701

by Josiah Chapin

1 one Acre more of fourth Deuission belonging to the Aboue-
sd Lott: att the Round Medow being A narrow strip of swamp
Lying In sd medow: Lying betwen sd Thayer Medow and Will-
iam Holbrooks Medow:

Laid out by Thomas White

3 Thre Acres and half of the fift Deuission of Land belonging
to the Aboue sd Lott by sd Thayers Chesnut hill Medow In A
thre Cornered peice bounded weasterly Partly on sd Medow and
Part on his other Land forty Rod Northerly on Comon: with A
dirict Line forty Rod: from the Corner of his other Land to A
black oake tree being the North Weast Corner Easterly on
Comon with A dirict Line forty Rod to A white Tree marked

nere the sd meadow : Containing thre Acres and half half an Acre Allowance Laid out the fift of September 1707

Thomas White Robert Taft & Josiah Thayer Comite

[110.] Josiah Thayer

29 An other Part of sd fift Deuission Laid out on the south side of Hop brook bounded as followeth the North west Corner being A Chesnut Tree : Northerly on Comon with A dirict line sixty six Rod to sd brook A white oake tree markt Near the Northeast Corner Easterly Part on swamp Part on sd brook one Hundred and fourteen Rod to A swamp oake : Ner the south east Corner. Southerly on Comon with A dirict Line : sixty four Rod : to A White oak Stand being the south West Corner Weasterly on Comon with A direct Line one Hundred and thirteñ Rod to the North west Corner the whole Containing Thirty Eight Acres Nine Acres Alowance two Acrs of sd Land being Part of John Whits fift Deuissions September y^e fift : 1707

by Robert Taft Josiah Thayer & Thomas white Comite

Ten Acres More of the Abouesd fift Deuission Laid out Att the North West Corner of the great Meadow Joyning to the Aboue sd Josiah Thayers meadow bounded East on sd Meadow fifty Rods to Jonathan Haywerd Land Northerly on sd land thirty Rod to Samuel Haywards Land so on sd Land to Samuel Haywards meadow thirty Rod Southerly Part on sd meadow and part on Comon with A line of Marked Trees : to his owne Meadow her being Alowance for A two Rod way threw sd Land June y^e seuenth 1707

by Thomas White Josiah Thayer & Samuel Thayer Comite

forty Acres More of the Aboue sd fift Deuission Laid on the south side of Hop brook Compasing A small burnt Ceder swamp bounded as followeth the south East Corner a small Ash tree Easterly Part on Samuel Cooks Land part on Comon one hundred and Ninty two Rod to A stake being the North East Corner North on Comon one hundred and thirty Rod : to A white oake Tree being the North West Corner Weasterly on Comon one

hundred and Thirty Rod : to A white oak tree : being the South West Corner : south on Comon fifty two Rod : to the south East Corner : Nine Acres more of sd forty Acres Joyning to sd Land It being A three Cornered Peice : bounded south on sd Land Sixty Rod the south East Corner being A stake the south weast Corner being A heap of Stons : Weast on Comon fifty Rods to A white oak Tree : being the North Corner East on Comon sixty Rods to the south East Corner the whole Containing fifty Nine Acres and half Laid out for forty Acres here being Allowance for A Road towards Providence : Cros sd Land as Also In compasing A peice of Beniemin Thayers medow : July 13. 1710

by Thomas White Seth Chapin and Samuel more Comite

A Eleuen Acres More of sd Thayers fift deuission Laid out Att the south East Corner of the great Medow bounded as followeth southerly and Easterly upon Comon Land Part of it be Longing to Sherborn Northerly upon the Land of James Albe Weasterly Part on Comon Part on John Corbits Land Laid out with Eleuen Acres of James Albes fifth Deuission as will more fully Appear by sd Albes Return upon Record Pag 100 :) October 30. 1707

by Thomas White John Darling and Josiah Thayer Comitte

Josiah Thayer

[111.] Six Acres and half of Josiah Thayers fourth Deuission Laid out on the East side of the Mill Riuer Joyning to Land belonging to John Harburs Lott bounded weasterly on sd Land fifty two Rods the Nor Weast Corner being A Duble black oak : North-erly on Comon Twenty Rod to A black oak stand being the Northeast Corner : East on Comon with A Dirict Line : fifty two Rod to A white oake Tree : being the south East Corner South on Comon twenty Rod to sd harburs Land Aprill 13. 1706

by Thomas White

September the fift seuenteen hundred and seuen Part of Josiah Thayers fift Deuission Laid out by his Chesnut hill Medow : bounded weast on Peter Holbrooks Land and Part on Comon this

Line being one hundred and thirteen Rod the southwest Corner
 A swamp oak tree : the Nor West Corner A Walnut tree markt
 Nere the Corner : North on Comon fifty two Rod to A Reed oake
 tree Markt East Part on sd Thayers Medow and part on Comon
 one hundred and Thirteen Rod : to A Chesnut tree being the
 south East Corner : south on Comon : fifty Rod to the south west
 Corner Containing forty three Acres Thirteen Acres Allowance
 by Thomas White Robert Taft and Josiah Chapin Comite

Mendon april y^e 13th. 1721. Laid out for Josiah Thayer fifteen
 acres of Seuenth Diuision of Land Joyning to his other Land,
 beginning at a Norwest Corner of James Keiths Land
 then South Ten degrees West on Sd Keiths Land forty
 one Rod, to a black oak being a South East Corner,
 thence west ten Deg^{rs} North on Common Eighty four
 Rod to his other Land then Broakenly on Sd Land thirty Eight
 Rod to his other Land formerly harburs. then Easterly on Sd
 Land fifty four Rod to Sd harburs South East Corner, then South-
 erly on y^e Land of Benjamin Thayer thirty Rod to a heape of
 Stones being Sd Thayers South West Corner, thence on Sd
 Thayers Land Easterly forty Eight Rod : to the first Bounds. the
 whole Containing twenty three acres & seenty Eight Rod Eight
 acres and Seenty Eight Rod allowed for an acre of Swamp Land
 Laid out heretofore & bad Land. Laid out by Robert Euens Sery^r
 Jacob Aldrish & James Keith Com^{tee}

Recorded
 May y^e 1st
 1721

Peter Holbrook

[112.] William Holbrooks House Lott being forty Acres
 With all the Rights And Privilidges there unto belong or any
 ways Apertaining Now Peter Holbrooks as Appeers by A Deed
 of Sale baring Date the second Day of December 1679 & Ac-
 knowledged before : A Justy of peace Nouember 7 1692 Is butted
 and bounded as followeth Northerly upon the House
 Lott of John Sprage Easterly upon the brook Comonly
 Known by the Name of Muddy brook Southerly upon
 A four Rodd highway : the Line being various att the South
 Corner : Weasterly upon Comon Land :

Laid out by Daniel Louet

being forty Acres Thirty one Acre and sixty Rodd lying Nere to John Gurnys house Lott bounded southerly upon the Land of John Gurny and Easterly upon Muddy brook, North-
 Dubling Lott crly upon Comon Land & Partly upon the Training feeld: Weasterly upon A four Rodd Highway Leading Into the Common the Remainder of the Aforesd forty Acres with six acres of Land Granted to Moses Paine Now sd Peter Holbrooks as Appears by A Deed of Sale baring date the 26 of December 1705) Acknowledged the same day: Is butted and bounded as followeth Weasterly upon the Dubling Lott aforesd Southerly upon the Land of fardin Ando Thayer East^{ly} by A line of Marked Trees and Northerly partly upon the Land of Danil Louet Partly upon Comon Laid out by Joseph White and Josiah Chapin

The first Deuision of Medow belonging to the sd Lott Lying In bever Pond Medow up streame bounded partly upon fardinando Thayers Medow and Partly upon Samuel Hayerds Medow: Downe the streme bounded upon the Highway to Mettfeeld: A nother part of said Medow: Lying upon the weast side of that upon A Run that Runs In to the Aboue sd Medow: The Remaining part of sd Medow Lying In the Lower end of bare Medow: bounded up streame upon John Sprages Medow: Downe stream Partly with swamp and Partly with upland: The whole being Thirteen Acres and quarter 14 Rod More or Les

Laid out by Joseph White

A Record of fourty Acres of Samuel Reads great Lott Now Peter Holbrooks As Appers by A deed of Sale baring Date 13 day of January 1686: and Acknowledge before John Ussher Es^{qr} ye 14 of January 1686: Laid out nere the Road to medfeeld by beuer Pond brook bounded Round with Lines of Marked Trees upon Common: With A four Rodd Highway Threw sd Land Leading to Medfeeld Laid out by Josiah Chapin 27 october 1686

The Abouesd holbrooks great Lott belonging to the Abouesd

Lott Laid out by beuer Pond brook one hundred and forty Acres upon the East side of sd brook bounded East by the
 Great Lott Towne Line: two hundred and ten Rodds a great whit oake being the North Corner Marked with **P**: Then Turning an East and Weast Line fifty six Rodds: to a Ceder swamp then Runing with: the Ceder swamp home to beuer Pond so Runing with the Pond to sd Holbrooks Medow: so Runing with sd medow home to Metfeeld Road then [113.] Crosing sd Road the Line Runing with the Land bought of Samuel Read Afore sd Then Turning an East and Weast Line home to the Towne Line: the aforesd hundred and forty Acres Laid out with an Allowance for a four Rodd Highway Threw it

Twenty Acres More of sd great Lott Laid on the Weast side of beuer pond brook About forty Rodds distance from Metfeeld Road. the North Line Adioyning unto the sd holbrooks Land bought of the aforesd Read then Turning a south and beweast Line four score Rodds upon the edg of a hill Then Turning Crose A Narow swamp: unto a shureby plaine that Line being forty Rodds: then Turning East and by North by a verious Line home to beuer pond brook: Incompasing a swamp:

Laid out May y^e 12 1691 by Josiah Chapin

Two Acres of the swamp lott and fifty acres of the fourth Deuision of Land belonging to the abouesd Lott Laid out upon the East side of the great Riuer A little Downe
 Swamp
 4 deuision
 streame from John Cooks Land: bounded Weasterly upon sd Riuer North upon Comon by a line of Eight Rodds a great white oake Marked upon the bank of sd Riuer and a pine Tree att the other end of sd Line: then Turning Downe streame and Continuing a various Line two hundred and Twenty Rods Incompasing A swamp the south end of that line being a flatt Rock and a heap of stons: upon it then turning A dirict line home to sd Riuer: that Line Runing Cros a pond and A marked sickamor tree at y^e riuer

Laid out by Josiah Chapin May 26: 1702:

one Acre of Swamp and Twenty seven Acres of the aboue sd fourth Deuision : Laid out Downe strem from the aboue sd Land upon sd Riuer : It is bounded southerly by the great Riuer A pine tree marked upon the edg of the bank upstreame : so Runing Downe Streame with A various Line InCompasing A swamp: the Line Runing under the foot of A hill untill the hill Coms Nere the Riuer then a whit oake and A gray oake marked nere the bank of sd Riuer :

Swamp &
fourth
deuision

Laid out by Josiah Chapin may 26 : 1702

more one Acre of swamp Laid In a pond ner John Rockits Land half one Acre of swamp Aioyning to the aboue sd holbrooks Land on the North side y^e Rode to medfeld bounded south upon sd Road west and north upon comon east upon sd holbrooks Land—more one Acre and twenty seven Rodds Laid In a swamp A litle Distance westward from beuer pond upon a litle stream that Runs In to sd holbrooks medow : bounded Round with Comon Land. Laid out by Josiah Chapin 30 : may : 1702 :

Swamp
Lott

Peter Holbrook

[114.] Eight Acres and half which is the Compliment the Abouesd Holbroks Second Deuision of Medow : fourth Deuision of Land as It is bounded Westerly upon Comon by A Various Line of one Hundred Rodds That Line one peiee of sd Holbrooks Medow formerly Laid out to sd Holbrook the south end of that line ending att the North Weast Corner of sd Holbrooks beuer Pond Medow : Marked with A yung Walnut Easterly and southerly upon the Medow of said Holbrook home to the Corner of fardinando Thayers Medow the North upon Comon by a various Line of forty Rodds The North weast corner Marked with A gray oake Laid outt by Josiah Chapin May 30 : 1702

The fift Deuission belonging to the Abouesd Lott : fifty three Acres Laid out on the East side the Great Riuer Joyning to his other Land bounded as followeth the south WEast Corner being

A pine tree by the Riuer East on Comon with A dirict Line one hundred and Eighty Rod to a heap of Stons upon A Rock being the Northwest Corner North one comon with A direct Line one Hundred and Twenty Rod to A heap of Stons : by an ash being the Northeast Corner East on Comon with A dirict Line fifty four Rod to A heap of Stones : by A black oake stand being the South east Corner South Part on Comon with A dirict Line to the north east Corner. of his owne Land so Round with sd Land to the Riuer

one hundred Acres More of sd fift Deuission Laid on the East side of the Aboue sd Great Riuer bounded as followeth : Easterly : on Comon one hundred and fifty Rod from an heap of Stons : on A Rock : being a Corner of his other Land with A dirict Line : to A heap of Stons : and A Rock : So with A dirict Line to A pine Tree att his other Land : so Round with his other Land : only A Small space on the Riuer Laid out the Twenty second of march 1707 by Thomas White John Darling and Josiah Thayere Comittee :

The Remaining Part of the fit Deuission belonging to the Aboue sd forty Acre Lott Laid out on the East side of Beuer pond Ceader swamp : bounded as followeth : East part on the Towne Line : and Part on Beniemin Thayers Land : South : on sd Holbrooks Land Weast part on Ceder swamp Part on sd Holbrooks Medow : to benjamin thayers Land North : on sd Land : thirty six Rod then setting of : North : twenty Eight Rods : to A heap of stons : on A Rock being the North Weast Corner then turning East with A dirict Line : of Marked trees : unto the Towne Line : Her being Allowance for a way Cros sd Land to Benjemin Thayers Land : Laid out June sixteenth 1707 by Thomas White Samuel Thayer and Josiah Thayer Comittee :

The Land belonging to the Abouesd Lott In the seneral Percels of them Ware Recorded In the Year 1711 before Decon holbrooks death

Peter Holbrook

[115.] In observance of A towne vote March the third 1712 Wheare in it was granted to Decon Peter Holbrook to Lay downe and Leave Thirty Acres of Land all Redy Laid out on the East side of the great Riuer and take up Thirty Acres Instead of sd thirty Acres Ajoyning to Twenty Acres of Land Latly bought of Mr Coffing upon the Weast side of the great Pond Which Was Part of Linefords great Lot

May the first 1713 Thirty Acres of Decon Peter Holbrooks Land Laid Downe on the East side of the great Riuer: Acording to the grant Aboue att the Dugg way ouer sd Riuer thirteen Rodd and Half wide att the Riuer A black oake tree markt up streame and Downe streame one hundred and fifty and two Rod In Lenth forty nine Rod wide att the Comon A Pine tree markt Nere the Northwest Corner: A black oake stand markt Neer the North East Corner: by Thomas White

The aboue sd Twenty Acres of Land which was Mr Coffins Bought of him by the Abouesd holbrook as will Apear by A deed of sale baring Date and Acknowledged before Josiah Chapin Esq^r Now Laid out with the Thirty Acres granted to be taken up In- stead of that thirty Acres Laid downe as Aforsd the Whole being fifty Acres is bounded as followeth Northerly on Comon with A uarious Line the north corner being A larg White oake marked with the marking Iron R: H. the south weast Corner being A heap of stons About A walnut stand: this Line Runs all upon the north Weast side of A swamp being A uarious Line: the West- erly Line being various with marked trees and stons A black oake being the south East Corner and A black burch upon A Rocky hill: Nere the Northeast Corner so to the sd Corner then turning the Corner with A line of Marked tres to the swamp then turning with the swamp by marked trees home to the Abouesd Larg white oake: The North weast Line being one hundred and Eight Rodd: in Length Laid out 21 Aprill 1713

by Josiah Chapin

Nouember y^e 29th. 1717: Then four acres of Land Laid out for
 y^e heirs of Peter Holbrook Dece^d, Joyning to their other Land
 on y^e west. Side of Tafts pond, it being Land in Lue
 of Medow bottom Taken away from them by Spragues
 Lott bounded as followeth. westerly on their other
 Land Eighteen Rod to A White oak stand, marked
 nere y^e norwest corner, a walnut Stand being y^e Southwest
 corner & a corner of their other Land Southerly on Common
 thirty Two Rod to a black oak Tree, being y^e Southeast corner.
 Easterly on Common Eighteen Rod to A white ash Tree being
 y^e northeast corner, northerly on common thirty seuen Rod to y^e
 nor west corner. Laid out By Thomas White

Recorded
 March y^e
 5th 1718

William Holbrook — Richard

[116.] September y^e 25 : 1718 Laid out for William holbrook
 nineteen acres and half sixth division Joyning to Samull hole-
 brooks sixth division of Land bounded west part on
 S^d Land part on comon eighty eight rod the southwest
 corner being a stake the norwest corner a white oak
 tree markt north on comon forty rod to a heap of
 Stones being the north east corner east on comon with a direct
 line eighty eight rod to a heap of Stones being the south east
 corner south on comon forty rod to the south west corner the
 whole containing twenty two acers three acers and half allowed
 for bad Land Laid out by Thomas white robert taft Jacob Aldrich
 Committee

Recorded
 October y^e
 22, 1718

September y^e 25 : 1718: Laid out for Sam^l holbrook 19 acers
 and half sixth division Joyning to his other Land on the east side
 the great river bounded southerly part on his own Land
 part on william holebrooks Land part on comon the
 southwest corner being a stake westerly on comon with
 a direct line seenty four rod to a pine tree being the
 norwest corner thence runing east eight degrees north eighty rod
 to stones on a rock being the northeast corner thence runing south
 eight degrees east forty rod to a stake being the southeast corner
 the whole containing twenty two acers and sixty four rod three

Recorded
 October y^e
 22 1718

acers and half and sixty four rod allowed for bad land Laid out by Thomas : White robert taft Jacob Aldrich Committee

May y^e 12 : 1718. Laid out for richard holbrook two acers & an half sixth division Joyning to his medow commonly Known by the name of four acer medow bounded north part on sd medow part on James emirsons great lott twenty two rod the northeast corner being a blak oak tree markta double maple markt near the norwest corner west on comon twenty rod to a heap of stones being the southwest corner south on comon twenty two rod to a heap of stones being the south east corner east on comon twenty rod to the northeast corner the whole containing two acers and three quarters forty rod allowed for medow lying in S^d Land Laid out by thomas White Jacob Aldrich Thomas thayer

Recorded
October y^e
22, 1718

May y^e 12, 1718 Laid out for richard holbrook two acers sixth division compasing in two acers of medow bottom wich he purchased of timothy winter bounded as foloweth the southeast corner being a white oak tree markt south on comon twenty rod to a heap of stones west on comon twenty four rod to a maple tree markt near rock medow brook north on James keiths Land twenty rod wide by the compass an elm tree markt near the northeast corner east on comon fifty rod to the south east corner Laid out by Thomas White Jacob Aldrich Thomas Thayer Committee

Recorded
October y^e
22, 1718

May y^e 12 : 1718 Laid out for Richard holbrook fifteen acers sixth division Joyning to his other Land on the east side ye west river bounded sout on S^d land seuenty eight rod west on his own Land thirty four rod to a white oak tree markt being the norwest corner north on comon seuenty eight rod to a heap of stones being the north east corner east on comon thirty four rod to a black burch being the north east corner of his other land the whole containing sixteen acers & half and twelue rod one acer and half and twelue

Recorded
February y^e
21 17¹/₈

allowed for bad land Laid out by Thomas White Thomas Thayer
Jacob Aldrich, Committee

John Holbrook

[117.] Mendon october y^e 20th 1718, Laid out for John Holbrook his share of Ceeder Swamp: in y^e Beauer Damm Ceeder Swamp being y^e seauenth Lott. from y^e northerly end of S^d Swampe, S^d Lott being one Rod and half and Two foot wide, as it is bounded northerly on John Corbets swamp Southerly on common ceeder Swamp Easterly & westerly on y^e S^d Holbrooks medow Bottom: y^e Southeast Corner being marked with **I. H.** & with y^e N^o. 7, being a Stake y^e Side Lines Runing west Twenty three Degrees South, Laid out by. Thomas Wihte Robert Euens & Jacob aldrich, Com^{tee}

Recorded
nouember
y^e 13th 1718

Nouember y^e 20th 1718 Then laid out for John Holbrook eighteen acers of land Six division on the westerly Side of beuer pond Southerly upon Eliphelet Holbrooks land one hundred and eighteen rod to the medow bottom by s^d pond & east on said medow bottam forty five Rod to his other land northerly on his own land and med rode to a white oak tree being his former bounds then runing with a direct line to Eliphelet Holbrooks nor west corner one hundred and three Rod being a broaking peace of land the whol containing thirty four acers and ninety two rod three acers allowed laid out to peter holbrook before and thirteen acers and ninety two rod allowed for bad land Laid out by Thomas White Robert euens: Jacob aldrich Committee

Recorded
december
y^e 19. 1718

Nouember y^e 20: 1718, laid for John Holbrook one acer and half sixth division Joyning to his other land near John Corbits bounded east on s^d land twenty rod South on comon twenty two rod to the rode leading to John tompsons west on S^d way fifteen rod to eliuélet holbrooks land north on S^d land twenty two rod the whole containing two acers and a quarter three quarters of an acer allowed for bad land by Thomas: White: Robert Euens Jacob: Aldrich Committee

Recorded
december
19 1718

November the 18 : 1718 laid out for eliphelet holebrook one acer and half sixth division Joyning to his other land on the east side second riuer south from medfield rode bounded east on S^d land twelue rod north on Joseph rockwoods land thirty two rod a stake att the north east corner a heap of stones on a rok at the norwest corner west on the way leading to John Tompsons twelue rod a stake at the south west corner south on comon twenty three rod to the south west corner of his other land the whole containing two acers half an acer allowed for bad land by Thomas : White : Robert : Euens : Jacob : Aldrich, Committee :

Recorded
February y^e
21 : 1718
15

[118.] Nouember y^e 28 : 1718 Then laid out for Peter Holbrook of six division five acers of land Joyning to his other land Northerly on the Cuntry Road Leading to Medfield twenty two rod East upon his Land formerly Laid out Sixty two rod to a Stake west upon Joseph Rockwoods land sixty two rod to a black oak tree upon the road being a three Cornered peice Containing seuen acers two acers allowed for half an acer formerly Laid out and bad Land Laid out by Thomas : White : Robert : Euens : Jacob : Aldrich, Committee

Recorded
December
y^e 19, 1718

Nouember y^e 20th 1718. Laid out for peter Holbrook fourteen acres & half of Land, being part of his sixth Deuision. Joyning to his other Land by his house, on y^e north side of Medfield Road Begining at a white oak Tree near S^d Road it being a corner of his other Land. Thence Runing north, fifteen Degrees west. Seuenty four Rod, to a heape of Stones, being y^e norwest Corner Then Runing East fifteen Degrees north one hundred Rod to his other Land, it being a Three Cornered piece, Containing Twenty Three acres & Twenty Rod, Eight acres & half & twenty Rod. allowed for bad Land, Laid out by Tho^s White Robert Euens Jacob Aldrich, Committee :

Recorded
January
y^e 30th 1718

November y^e 20 : 1718 laid out for eliuélet holebrook eighteen acers sixth division on the west side beuer pond brook Joyning

to his other Land bounded east on S^d Land forty rod south on
 peter holebrooks land an hundred rod to a heap of
 Recorded peter holebrooks land an hundred rod to a heap of
 February stones being the south west corner thence runing north
 y^e 21 1718¹⁹ fifteen degrees west forty rod to a heap of stones being
 the norwest corner then runing east fifteen degrees north a
 hundred and eighteen rod to his other land the whole containing
 twenty seven acres and a quarter nine acers and a quarter allowed
 for bad land by, Thomas : White, Robert : Euens. Jacob : Aldrich,
 Committee

January y^e 7 : 1718¹⁹ laid out for cliuelet holebrook his Share
 of Seder Swamp Joyning to his other land att beuer
 Recorded of Seder Swamp Joyning to his other land att beuer
 February bond bound south on S^d land west part on S^d land
 y^e 21 part on the pond north on Josiah Thayers Swamp
 1718-19 twenty rod from the pond then runing South twenty-
 five degrees west to his other Land by Thomas : White. Robert :
 Euens : Jacob : Aldrich. Committee

[119.] desember y^e 24 : 1718 Laid out for peter holebrook
 his share of Seder swamp in beafer pond Swamp
 Recorded his share of Seder swamp in beafer pond Swamp
 March y^e 3 bounded northerly on John holebrooks Swamp west
 1718¹⁹ on his own Land one rod and a quarter then runing
 east twenty three degrees north cros S^d Swamp by Thomas White
 Robert : Euens : Jacob : Aldrich Committee

Mendon March y^e 2^d 172 $\frac{1}{6}$ then Laid out for John Holbrook
 Thirty Nine acres & one hundred & twenty Rod of Land, nine
 acres & one hundred twenty Rod of sixth Division, and Thirty
 acres of seuenth Division, in a piece of Land Called y^e north
 purchus on y^e East of Ebenezer & Joseph Sumners
 Recorded Land. begining at a heape of Stones being John
 May y^e 20th Joanes his South west Corner, thence north thirty five
 1721 Deg^{rs} West on common one hundred & forty Rod, to a heape of
 Stones being a Sou westerly Corner, then East 35 Deg^{rs} north on
 common 70 Rod to a heape of stones being a norwesterly corner,
 then South thirty five Degrees East on Common one hundred &
 forty Rod to S^d Joaneses Norwesterly Corner, then on S^d

Joanes Land seuenty Rod to the first bounds the whol Contain-
ing Sixty one acres and forty Rod: twenty one acres & forty
Rod allowd for bad Land, Laid out by Robert Euens, Seruy^r.
Jacob Aldrich, and Seth Chapin Committee.

Mendon December y^e. 1st. 1720. then Laid out for peter Hool-
brook twenty acres of Land of y^e Seuenth Diuision Lying be-
tween Richard Holbrooks & John Danielses Land, begining at a
heape of Stones being a norwest corner, Thence East
Seuenteen Deg^{rs} north part on Common part on S^d
Holbrook Sixty Two Rod to a heape of Stones being
S^d Holbrooks South East Corner. Thence turning S^d corner
Runing West Seuenteen Deg^{rs} South, twenty Rod to a black oak
tree being a former bounds, then bounded on William Rutter till
he comes to S^d Danielses Land, then bounded on S^d Danielses
Land Seuenty two Rod to Danielses norwest Corner, then West
Seuenteen Degrees South on Common forty Rod to a heape of
Stones being y^e South west Corner then north seuenteen Degrees
West on Common to y^e first bounds being a broaken peace of
Land containing twenty three acres, three acres allowed for bad
Land Laid out by Robert Euens Serueyer Jacob Aldrish &
Thomas White: Com^{tee}

John Rockite

[120.] John Rockits House Lott with four Acres of his
Dubling Lott is bounded as followeth Northerly upon the House
Lott of fardinando Thayer Easterly upon Muddy brook Southerly
upon Comon Land Weasterly upon Comon Land With A ten
Rod hygh way Crosing sd Lott: the full breadth the whole Con-
taining Twenty four Acres..

Laid out by Beniemin Albee

The remaining part of the Dubling Lott being sixteen Acres
is bounded as followeth Northerly upon A highway Leading by
Samuel Haywards Land In to the Comon from the Teen Rod
highway threw the Towne: Easterly upon the Aforsd teen Rodd
way Southerly upon Comon Land Weasterly upon Comon Land

Laid out by Joseph White

The first Deuission of Medow belonging to the Abouesd Lott Is bounded as followeth Weth one Part of it upstreame upon the East sid of the Riuer upon A whit oake tree on the west side sd Riuer with A cleft Rock with A stake Down streame upon James Albee: both sids upon Comon Land: Another part Lying upon sd second bridge Riuer about the Road that Leads to Metfeeld bounded Down streame upon sd Road upstreame upon the East side of the Riuer upon beniemin Albes Meddow upon the Weast side of the Riuer upon fardinandoo Thayers Medow both sids upon Comon Land:) Another part being the Remainder of that Deuission Lying upon the aboue sd Riuer Downe streame upon the Cart way that gose to beuer Dame Medows upstreame and both sids with upland: and A Marked Tree In y^e swamp

Laid out by Joseph White

The second Deuission of Medow belonging to the Aboue sd Lott being two Acres Is bounded south upon the Aboue sd Meddow, North upon A line of Marked Trees both sids on upland — Laid out by Joseph White

The Great Lott belonging to the Aboue sd Lott being Eighty Acres: sixteen Acres of said Land bounded southerly upon the Road Leding to metfeeld Easterly upon sd Rockits Medow Northerly upon comon: Westerly upon Comon. Twenty Seuen Acres more with two Acres of y^e swamp Lott: With in it bounded Northerly upon Comon: Easterly and Southerly upon Comon: Weasterly upon sd Rockits Medow: with the Cuntry Road Crossing sd Land: Eight Acres More of sd Lott Laid out upstreame on both sids of said Rockits Medow between the two Cart ways Leading to beuer Dame Medow thre Acres of it on the North side of sd Riuer fiue Acres on the south sd of Riuer —

Laid out by Josiah Chapin April 2^d: 1691:

one Acre More of the aboue sd swamp Lott Laid out upon the south side of the Mill Riuer below Mathias puffers Medow bounded upstreame upon the Aboue sd Medow with two Marked trees In a line betwixt sd puffers Medow and that downe streame

upon a Line of marked Trees south upon up Land North upon
sd Riuer :) Laid out by Joseph White february 1674₃.

The fourth Deuission belonging to the aboue sd Lott being forty
Acres Twenty nine Acres of it Lying Att the burnt swamp on
the East sid the Mill Riuer In Compasing Thirty Acres of said
Rockits great Lott is bounded as followeth weasterly upon
Comon by A line of one hundred and Twenty six Rodds with
marked trees and three Rocks in that Lyne: Southerly partly
upon Comon and part upon the Land of John Harbur of mendon
decesed: by a line of forty six Rodd East on Comon by a line of
one Hundred and seuenty Rodds Northerly upon the Land of
Thomas Thayer The line Runing threw a burnt swamp to y^e Con-
tents of eighty four Rodds:

Laid out by Josiah Chapin: July: 10: 1701

John Rocket

[121.] James Albees ten Acre hous Lott with all the Rights
& priviledgis Now John Rockets as appears by A deed of Sale
baring Date sixteen hundred: seuenty eight nine and Acknowl-
edged before Humfery Dauie Assistant the seuenth of January
1685 Twenty Acres of which is al Redy Laid outt with the first
deuission of Medow and is bounded as followeth with A ten Rod
hyway Northerly and upon Mudy brook Southerly and Easterly
upon the Land of the aboue sd James Albe and on the Land of
Mathias Puffer weasterly: being the first and second deuission of
sd Lott:

The third Deuission of Land belonging to sd lott being forty
Acres Laid out upon the south side of the Road to Metfeeld: on
the weast side of the second bridg Riuer bounded Downe streame:
upon the Lower end of sd Rockits Medow: by and east and weast
Line: Containing fifty Rod: then turning a: weast North weast
Line one hundred and ten Rods then turning an East and
weast Line of sixty and six Rods: home to the Riuer: on the
south side of Metfeeld Road: Laid out the second of April 1691 —
by Josiah Chapin

Part of sd Rockets fourth Deuission Containing nineteen Acres Laid out on the East side of second bridg Riuer, Aboue Metfeeld Road bounded as followeth south on sd Rockets Land being forty one Rod In breadth Weast on Benjemin Albees Medow: Weasterly on sd Albees medow: Easterly on comon Land: with A dirict Line from A walnut tree Nere the Riuer to A white oake being the south east corner being seuenty four Rod In Lenth one Acre half more Lying on the weast side of sd Rockets Land: bounded weast on sd Rockets Land: forty Rod In Lenth south on the Cuntry Road ten Rod In breadth the south east Corner being: A white oake tree: East on Comon Land with A direct Line from sd Rockets Corner to A white oake: being the northeast Corner North on sd Rockets Land two Rod In breadth

By Thomas White: July 17: 1702:

More of sd Rockets fourth Deuission: Laid out on the East side of y^e secon bridg Riuer: below Metfeeld Road: bounded as followeth: weast on sd Rockets Medow North on sd: Land: the north east Corner being A stake this Line being thirty two Rods East on Comon: Land with A direct Line to A white oake: tree being the: south east Corner south on Comon: with A direct Line: to A white oake and so sd Rockets medow this Line being forty Rod: Containing nine acres one Acre of sd Land being: In consideration of a way Laid out of sd Rockets Land on the south side of muddy brook: by Thomas White March 22: 1073:

Joseph Rocket

[122.] The fift Deuission of Land belonging to the sd Rockits Lott Laid out below Sherborn Road: weast from the great medow: one part bounded as followeth the North east Corner A heap of stons on a Rock North on Comon with A dirict Line twenty four Rods: an ash being the north weast Corner weast on Comon with A dirict Line: one hundred and Eighty Rod to A heap of stons: on A Rock being A Corner so setting of to the east forty eight Rod to a white oake markt Nere A swamp so turning southerly againe thirty six Rod: to A heap of stons: being the southwest Corner: southerly on Comon

forty Rod to A stake: being the south East Corner: East on Comon fifty six Rod to Jonathan Haywards Land: there being a swamp oake marked nere sd Land so bounded Round on sd Haywards Land: to the North East Corner the whole Containing forty six Acres her being two Acres Allowance: Laid out the nineteenth of March 1707 by Thomas white & Samuel & Josiah Thayer Comite

Six Acres more of sd Rockets fift deuission: and six score Rod: of herburs second deuission of medow: Laid out on the east side of second bridg Riuer below bare hill: bounded Round on Comon Land: the south weast Corner A Whit oake weast sixty Rod to a black oake being the North weast Corner North twenty Rod to A white oake being the Northeast Corner East forty Rod to A heap of stons on A Rock: being the south East Corner Laid out the nineteenth of March 1707 by Thomas Whit John Darling: Josiah Thayer Comite

The Remaining Part of Herbers second Deuission: belonging to sd Rocket: Laid out on the East side bare hill on A small Run: bounded down streame: on the East side with A white oake on the weast side with an ash: up streame on the East side: with A white oake on the East side with A blackoake:

Laid out the nineteenth of March 1707 by Thomas White:

Twenty five Acres of Joseph Rockets fift deuission Laid out on the weast side of the great Medow: as followeth: the North East Corner A stake East part on Comon: part on benjamin Whelocks Land: one hundred and thirteen Rod to a walnut: tree being the south east Corner South on John Thomsons Land: thirty Eight Rod: to A stake and stons being the south weast Corner: Weast on Comon Ninty five Rods: to A heap of stons on A Rock being the norweast Corner North on sd Rockits Land: forty Rods to the North east Corner: here being: seuen Acres Allowance: as allso Allowance for a two Rod way threw sd Land: Ten Acres More of sd Deuission Joyning to the Aboue sd Land: bounded as followeth: East part on sd Land: and Part on John Thom-

sons Land twenty seven Rods : the North East Corner A black oake the South East Corner a black oake : south on Comon : sixty Rods to a Stake : and stons : being the south west Corner : Weast on Comon : twenty seven Rod : to a black oake : being the norweast Corner : North : on Comon sixty Rod : to the North East Corner : her being Allowance for a way Cros a Corner of sd Land as also three acers allowance upon sd Land Laid out Nouember : y^e fifteenth 1707

by Thomas White John Darling Josiah Thayer Committee

John Rocket

[123.] Six Acres of sd Rockets fift Denission Laid out on both sides of second bridg Riuer : Aboue second Plaine two Acres and twenty Rod being on the East side of sd Riuer : bounded southerly ou his other Land : thirty Eight Rod to A Whit oake : stand being the south East Corner : Easterly on Comon twelue Rod to A white oake : tre being the North East Corner Northerly on Comon : Thirty Eight Rod to the Riuer : A black oake Marked Nere the Riuer : Weast on the Riuer : six Rods to his other Land : the Remainder of it upon the Weast side of the Riuer : bounded Easterly on the Riuer Partly and part on sd Rockets Medow : twenty Rod to a black oake stand Nere the Bridg Northerly on Comon : forty Rod to a stake being the northwest Corner — Weasterly on Comon ten Rod to A stake being the south west Corner : Southerly Part on Comon Part on sd Rockets Land : forty Rod to the Riuer : Laid out Aprill y^e Eleuenth 1707 : by Thomas White : Samuel & Josiah Thayer Comite

An other Part of sd Rockets fift Denission Laid out upon the south side of the great Medow bounded as followeth : the North East Corner being A black oake tree North Part on Comon : part on John Thomsons Land : one hundred and twenty four Rod : to A heap of stons on A Rock being the North west Corner Weasterly on Comon sixty four Rods : to benjamin Thayers Land : A white oak tree Markt Nere the south west Corner southerly on Comon : one hundred and twenty four Rod : to a stake and stons being the south East Corner Easterly on Comon

sixty four Rods : to the North East Corner the whole Containing forty Nine Acres and half : five Acres and half Allowance as also allowance for A two Rod way threew sd Land : Laid out Nouember y^e fifteenth 1707 by Thomas White John Darling Josiah Thayer Comitee

June the fift 1710 half an Acre of swamp Laid out for Joseph Rockwood giuen by the selectmen : June 17 : 1709 : for satisfaction for A way Cros A Corner of his Land : by John Corbits house : granted to be laid out Joyning to sd Rockwoods Medow on the East side of the second bridg Riuer bounded as followeth : together with one quarter of an Acre of sd Rockwoods swamp Lott West on sd Medow ten Rod : the south weast Corner A stake and stones the Northwest Corner A Rock with a ston upon it North with Comon : twelue Rod : to a pople tree : being the north east Corner East on Comon ten Rod to A walnut : stand by A Rock : being the south East Corner south on Comon twelue Rods to the south weast Corner) The same day Laid out of Benjamin Albes swamp : Lott : one quarter of an Acre on the Weast side of sd Riuer : betwen sd Rockwoods Land and sd Riuer being a small slip of Land or swamp : bounded East on sd Riuer : Weast on sd Rockwoods Land North on Comon : square of from his other Land to the Riuer :

By Thomas White

Steuen and Joshua Lassell

[124.] John Sprags Twenty Acre House Lott first bought of the Towne of Mendon Now Steuen and Joshua Lassell With all the Rights Priuilidges and Apurtinances there unto belonging or any wise Apertaining as Appears by a deed of Sale baring Date And Acknowledged before Josiah Chapin Esq^r The Hom Lott being Twenty Acres is buted and bounded as followeth Northerly upon Comon Land Easterly upon muddy brook and Southerly upon the Hom Lott of William Holbrook now In the Possession of Samuel Read and Weasterly upon Comon with A ten Rod Hyway Across sd Lott

Laid out by Danill Louet

The Second Deuission or Dubling Lott belonging to the aboue sd Lott being Twenty Acres Eight Acrs and thre quarters Adioning to the aboue sd hous lott bounded sotherly with sd House Lott Easterly upon Muddy brook northerly upon the Land of Peter Brackite and Weasterly upon the ten Rodd Hyway : the other Eleuen Acres and one quarter Laid out at the weast End of the sd sprags House Lott and William Holbrooks house Lott : bounded Easterly upon the aboue sd Lotts southerly upon the four Rod way Leading to the Weast Riuer Weasterly upon Comon Northerly upon the Land of Hope Tyler

Laid out by Joseph White

The first Deuission of Medow belonging to the Aboue sd Lott one part Lying aboute the uper north medow upon both sid of the mill Riuer bounded upstrem upon Steuen Cooks Medow Down streame upon the Cart way aboute Joseph Aldriches medow : the remainder of sd Medow Lying upon the East of the Weast Riuer Downe streame upon John mores Medow : and upstreame upon marked Trees the whole being six acres and halfe and Twenty seuen Rod more or Les :

Laid out by Joseph White

The second Deuission of Medow belonging to the Aboue sd Lott Lying upon A Run that Runs Into the Mill Riuer aboute the North medow : bounded southerly with A tree marked on the East side of the medow and staks Easterly with a Rocky hill Weasterly with upland,

Laid out by Joseph White

The Great Lott and Twenty Acres of the fourth Deuission belonging to the Aboue sd Lott Laid out upon both sids of the Great Riuer : upstreame from Aldriches farm against the Shining Rocks as it is bounded Northerly by a line of Marked trees Crosse A pine Plaine on the East side of the Riuer : A treble White oake Marked on the banck the Line diricting Cross the Riuer : to the foot of the Next hill : and so Continuing the line on the weast side of said Riuer : with the foot of the hill Encompasing

all the Entervall and Low Land: untill the Hill Coms Closs Down to the Riuer: and the Land on the East side of the Riuer: Lyeth Downe streame untill: the hill or hyLand Coms home to the Riuer the Easterly Corner by the banck of the Riuer: marked with A single White oak: so the Line Continuing various Line along A litle Distanee from the Edg of Rocky hilly Land untill it Coms to the North Corner marked with a yung pine — Twenty Acres More of the fourth Deuission belong to sd lott Laid out upon the pine plaine: on the East side of the Weast Riuer bounded South East upon the Land of Samuel More: and Part on Comon: Northerly upon the Land of Joseph Plumly and all other Points bounded upon the medow and swamp land of the aboue sd Lazells

Laid out May 13. 1700: by Josiah Chapin

Steuen and Joshua Lezell

[125.] The swamp Lott belonging to the Aforesd Lott Lying upon the East side of the Weast Riuer bounded Northerly upon the swamp Land of Joseph Plumly Weasterly upon sd Weast Riuer Southerly upon sd Lezels Medow Easterly upon sd Lazels Land:

Laid out by Josiah Chapin

The fift Denission of Land belonging unto the Aforesd Lott being one Hundred Acres part of it Lying upon the Weast side of the Weast Riuer Neer the Shining Rocks is bounded as followeth fifty thre Acres of sd Land: bound Round with Comon the South Weast Corner A White oake Tree marked the southerly Line being Eighty fue Rod to A pine Tree Marked being the south East Corner: Easterly A diriet Line: one hundred Rod: to a stake and stons being the North East Corner: Northerly: with a Diriet Lyne Eighty fue Rods to a stake and stones being the North weast Corner Weast with A diriet Lyne one Hundred Rod unto the South Weast Corner: Containing fifty thre Aers and Twenty Rod there being two Acres and twenty Rodd Allowance, Laid out the twenty first of June: 1707 by Thomas White Sam^l Read Robert Taft

forty two Acres More of sd fift Deuission Laid out Neer Hungry hill In-Compasing A peice of flaggy Medow : laid out to John Parish Now said Lazells as : Appears by A deed of Sale baring date — Bounded Round on Comon : the North west Corner being A white oake Tree marked the south West Corner being A wallnut Tree marked this Lyne being one Hundred and Twelve Rod : Southerly with a Dirict Lyne seuenty Eight Rod to A black oake Tree Marked being the South East Corner : East with A dirict Lyne : forty four Rod to A black oake Tree marked being the North East Corner : North with A Dirict Lyne Ninty six Rod : unto the North West Corner : Containing forty two Acers four Acres for Allowance Laid out December Twenty ninth : 1707 : by Thomas White Samⁿ Read : Robert Taft Comite

The Remaining part of this fift Deuission being Eleuen Acres : Laid out Adioyning unto his other Land by the shining Rocks bounded as followeth Weast on sd Land : one Hundred and Twenty Rod North on Comon : with a Dirict Lyne : Sixten Rods to A heap of stons being the north East Corner East on Comon with A direct Lyne Eighty Rods : to A pine Tree being A Corner : so with A Dirict Lyne forty Rod : home unto His other Land Laid out Twenty Ninth of December 1707 by Thomas White Robert Taft & Samⁿ Read : Comitee

The Swamp Lott belonging to John Parishes Lott Now Steuen Lazells As Appears by A deed of Sale baring date — Lying on both sids the Weast Riuer one part Lying upon the weast side of sd Riuer bounded upstreame upon the Cuntry Road downe streame upon Joseph Juels Medow Now In the Posession of Joseph Chapin the other Part Lying in a swamp upon the East side of sd Riuer a little beLow the Road bounded North west side Partly upon upland and Partly upon a Lyne of Marked Trees : with a line of marked trees att the southwest End : Nere the way acros the swamp to Cap^t Chapins wading place and so Round with upland on the other sids and Ends

Laid out by Joseph White

[126.] Steuen and Joshua Lazell John Corbitt Samuel Read December the Eight seuenteen Hundred and fourteen then Laid Downe the Second Deuission of Medow belonging to John Spraug's Lott and Part of the first Deuission of Medow belonging to the said Lott the second Deuission medow of said Lott being Laid out in the Medow Known by the Name of bunggy With out the Towne bounds That Part of the first Deuission of Medow Laid Downe was Laid out upon the Weast side of the Mill Riuer About the Towne Line It being all the Medow he hath on that side of the Riuer With out the Towne bounds by Thomas White

The Same Day Laid out Again In A swamp Neer the Scoole Medow Known by the Name of Mores Ceader swamp bounded as followeth the southeast Corner being A Maple Tree southerly on Comon forty Rod to A Ceader tree : being the south weast Corner : Weasterly on Comon : Thirty Rod to A Maple Tree : being the North Weast Corner Northerly upon Comon forty Rod : to A black oak Tree : being the North east Corner Easterly on Comon : fourteen Rod to the Southeast Corner : by Thomas White December 8th : 1714

October y^e 16th 1721 then laid ovt for Samvel Read twenty seven acers seventh division of land on the west side the west River Joyning to a peace of land of his own laid out heretofore begining att a heap of stons being a former Bovnds then Rvning East 33 dgr^s north by a line of markt trees one hundred and twenty Rod to a heap of stons then north 33 dgr^s west by a line of markt trees one hundred and sixty two Rod to a pople tree then west 33 dgr^s sovth Eighty Rod then to the first Bovnds compasing fifty three acers of land laid ovt Before the whole containing ninety acers and one hvndred and twenty Rod ten acers and 120 rod alowed for bad land. laid ovt By Robert Evens svrvayer : — Thomas White Jacob aldrich comtee. this is Wilham Greens and Benjamin Greens divisions

october y^e 30th 1737, laid ovt for John Corbitt 10 acres and 52 rod of land in lve for land which was formerly laid ovt for him

vnder a mistake in other persons land now laid ovt joyning to his other land in Vxbridge and is bovnded easterly on sd land 64 rod northerly on the land of John holbrook 16 rod to a black oak tree markt near said holbrooks land thence Rvning sovth 25 dgr^s east to a heap of stons att the way leading to ezekel whites and is bovnded sovtherly on sd way 20 rod to his other land laid ovt by Thomas white srvvayer Jacob aldrieh and John corbitt Chain men

John corbitt

[127.] April y^e 4th 1733 laid ovt for John corbitt 6 acers and half ninth division of land laid Joyning to his other land near the great medow and is bovnded westerly on sd land 20 rod to a heap of stons being the sovthwest corner and is bovnded sovtherly on the land of Jonathan hayward 54 rod to a heap stons at the town line being the sovtheast corner and is bovnded east on sd line 42 rod to the great medow and is bovnded northerly on sd medow 30 rod to his other land the whole containing 7 acers and 140 rod one acer and 60 rod allowed for bad land the same day laid ovt for sd corbitt 10 acers ninth division of land joyning to his other land East of bear hill and is bovnded northerly on the land of John Rockwood 62 rod west on the land of obadiah albee 36 rod and is bovnded on all other parts on his own land the whole containing 12 acers and 145 rod 2 acers and 145 rod allowed for bad land —

the same day laid ovt for sd corbitt 7 acers of land viz: 3 acers of land that was formerly laid ovt vnder a mistake in holbrooks land and 4 acers ninth division laid Joyning to his other land East of bear hill and is bovnded East on sd land north on the land of obadiah albee 30 rod to a heap of stons being the norwest corner thence rvning sovth fvll point 58 rod to a heap of stons being the sovthwest corner then east fvll point 30 rod part on common part on Isaac thayers land the whole containing 10 acers and 104 rod 3 acers and 104 rod allowed for bad land laid ovt by Thomas white srvvayer Jacob aldrieh and Daniel lovet chainmen

March y^e 12th 1735 laid ovt for John corbitt 3 acers of land

viz: half an acer of eighth division and 2 acers and half ninth division laid joyning to his other land on the east side of bear hill and is bovdnd east on sd land 16 rod north on the land of Ephraim daniels 44 rod rvning from the sothwest corner sd daniels land soth fvll point 16 rod to a heap of stons being the sothwest corner then east 2 dgr^s north 44 rod to his other land to a heap of stons being the sothwest corner the whole containing 4 acers and 64 rod one acer and 64 rod allowed for bad land laid ovt by Thomas white svrvayer jacob aldrich and daniel lovet chain men

March y^e 31^t 1736 laid ovt for john corbitt 71 acers of land viz: 24 acers of ninth division and 47 acers tenth division laid ovt sothterly from samvel whites and is bovdnd easterly on samvel dygleses land 36 rod to a heap of stons on a stvmp being a former bovdnd of sd dygleses land thence tvrning soth 25 dgr^s east 144 rods to the way leading from y^e meeting hovse to ezekeel whites to a heap of stons being the sothwest corner then bovdnd sothterly on sd way 75 rod to a heap of stons being the sothwest corner then north 25 dgr^s west 166 rod to Thomas Reads land to a heap of stons being the norwest corner and is bovdnd northerly part on m^r nathan webs land and part on sd Reads land the whole being 89 acers 18 acers allowed for bad land: laid ovt by Thomas white svrvayer Joseph white chain men

John Darling

[128.] Mathias Puffers Thirty five Acre Lott vi^{ct} the House Lott Now John darlings As Appears partly by a deed of Sale baring Date the first of December sixteen hundred Ninty one: And Partly by an Agreement betwen sd Darling and the Rest of the Persons Conserved in the Estate of Samuel Sheperd Deceased: and Partly by A nother deed baring Date January 1706: and All the Rights and Priuilidgs and Apurtinances be Longing unto A Twenty Two Acre and A half Lott .

The Abouesd House Lott is bounded As followeth Northerly upon comon from the ten Rod Hyway Leading to Chepantiquiset

unto the Mudy brook then upon the Ten Rod hyway Leading to the mill unto the North east Corner: Easterly bounding upon Another Highway Leading from John Rockits ouer Mudy brook to the south east Corner south upon Comon to the Hiway Leading unto Queset Weasterly upon the sd ten Rod hyway unto the Northtwest Corner: the north Line being A Various Line) — Laid out by Benjemin Albee.

The Aboue sd John Darlings Ten Acre Lott Purchesed of the Towne with all the Rights and Priuillidges there unto belongin or Any wise Apertaining with Liberty to take up his home Lott and second deuission toghater — Seuen Acres of sd house Lott is Laid out and bounded as followeth North upon the Aboue sd thirty fiae Acre house Lott Easterly upon A fouer Rod hiway Leading from Mudy brook to Samuel Thayers Southerly upon Comon to the Ten Rod hyway Leading to Quessitt Weasterly on sd ten Rod hyway home to the other house Lott: Thirteen Acres More of sd House Lott and Dubling Lott Laid out and bounded as followeth: Northerly upon second brooke Easterly upon the Aforesd ten Rod hiway Southerly and weasterly upon Comon — Laid out by Josiah Chapin

The Great Lott or Thirde: Deuission belonging to: the Aforesd Twenty two Acre Lott and an halfe: being Ninety Acres: Laid out and bounded as followeth: vit Twenty fiae Acres of the Dubling Lott: belonging to said Lot Part of sd Eighty Seuen Acres with the sd Dubling Lot or 25 Acers is bounded Northerly partly upon sd Darlings Swamp lot partly upon second brook Alise Daylys brook partly upon Comon to A white oake tree marked which is the Northwest Corner Weasterly by a Line of one Hundred Rods upon Comon: Southerly upon Comon by A line of markt trees to A Rock with a heap of stons upon it from thenc unto the ten Rod hyway Easterly upon the ten Rod Hyway hom to sd Darlings other Land nere sd daylys brook) The Remaining Part of the abouesd Eighty seuen Acres: Laid out bounded Easterly by Comon with marked trees to y^e Corner tree being A white oak at y^e south East Corner then Raning by a

westerly line to the south Corner being A Rock and heap of Stons : the Weast side bounded upon A Rocky hill with A uarious Line to A white oak being the north weast Corner ; North on Comon Home to the Line of the Dubling Lott ; Laid out by Josiah Chapin 18 of Aprill 1692

John Darling

[129.] Thirty four Acres of sd John Darlings great Lott belonging to his ten Acre Lot that he bought of the Towne Laid out with twenty six acres of his fourth Deuission : Laid out and is bounded Northerly upon the Land that was Laid out for John Harburs Great Lott sixty eight Rod Weast part on the mill Riuer : and part on swamp Granted to Jonathan Haywerd on the East side of the mill Riuer ; Part on the swamp of William Holbrook South upon Comon by A line of Marked Trees : A white oake Marked with A Marking Iron Nere William Holbrooks swamp Which is the south Weast Corner : so Continuing a Line of sixty Eight Rod on Comon on y^e south side of A Run of Water which Runeth in to the mill Riuer to : a duble whit oak on the brow of an hill : ner sd brook : and on Comon by A Line of one hundred and forty and Eight Rod home to sd Harburs Land A black oake In Harburs Line the North East Corner : Laid out by Cap^t Josiah Chapin : June. 7 : 1700

Thirty Acres more of the Abouesd Darlings Land : Laid out with his first Deuission of Medow and swamp Lott belonging to his ten Acre Lot With Part of his fourth Deuission of upland Is bounded as foloweth Northerly upon Comon by A uarious Line of Marked Trees In Compasing A swamp fifty four Rod the East side by A line of one hundred and ten Rod to A gravelly hill with A pine Marked : with A marking Iron The south side by A strait Lyne Cros the plaine ten Rod Southward from A great Rock which is In the Weast line so bounded Weast part on A pond or Medow of benjamin Whelocks the whole Pond or Medow Lying within the sd line of Darlings Land : and bounded part on Comon With A uerious Line of marked trees : Laid out by Cap^t Josiah Chapin : June 7 : 1700 —

Memorandum there is ten Acres of John Darlings fourth deuis-
sion of Land sould to Samuel Tyler and Laid out with sd tylers
Land on magomiseo hill :

The swamp lott belonging to the Aforesd thirty five Acre Lot
Laid out on both sids of second brook : bounded on the East
Corner : upon the Weast Corner of sd Darlings Land : Southerly
upon Comon Land by a line of marked trees a great white oake
att the uper end Nere A brook that Runs Into muddy brook : and
Weasterly upon Comon Land A stake att the North Weast Cor-
ner ; North upon Comon Land by A line of marked trees : and
Easterly upon Comon by A line of marked trees : ner the head of
the Land Now In the Possesion of John Dayly : Laid out the
tenth of September 1689 by Cap^t Josiah Chapin

John Darling

[130.] The fift Deuission of Land belonging to both y^e sd
Darlings Lotts Laid out together and bounded as followeth one
part of it Laid out on both sids of Peters Riuer Nere dedham
Line : on the North East Corner being Dedham line North on
Comon with A dirict Line forty three Rod : to A pine tree : being
y^e North Weast Corner : Weast on Comon with A dirict Line
Ninety Rod to A pine tree being the south weast Corner south-
erly on Comon ten Rods to A white oake tree being the :
south East Corner East upon Comon with a Dirict line : Ninty
Rods : to the Northeast Corner : the Whole Containing thirteen
Acres : and half her being three Acres and half Allowance

Laid out february 25. 1707 by Thomas white Samll thayer
John Darling Comite

The other part of sd Darlings fift deuisson Laid out on both
sids of the great Riuer aboue foxes brook : bounded as followeth
the southwest Corner being A heap of stons south on Comon
with a dirict Line : one Hundred and Twenty Rod to a Red oake
tree being the south east Corner : East on Comon with A dirict
Line : two hundred Rods : to an heap of stons : on a Rock being
the : North east Corner : North on Comon : with A dirict Line :
one hundred and twenty Rod : to A pine tree : being the North

Weast Corner : Weast part on Peter Holbrooks Land : part on Comon Crosing the Riuer below : sd Holbrooks Land with A dirict Line : twenty four Rod to a pine tree so with A dirict Line one hundred and seenty Rods : to the south Corner : the whole containing one hundred and sixty seuen Acres her being twenty Acres Allowance : Laid out by Thomas White Josiah Thayer John Darling Comite february 27 170 $\frac{7}{8}$

The first Deuission of Medow belonging to the Aforesd twenty two Acre and half Lott one Half of sd Medow Lying In the North Meadows one part or moiety of sd half Lying in the uper North medow : bounded Downe streame with John Gurnys Medow upstreame with Joseph Aldriches medow.) The other Moiety Laid out in the Lower North Medow bounded Down streame with John Gurnys Medow : upstreame with Joseph Aldriches Medows : Laid out by Joseph White.

The other Half of the medow laid out on the mill Riuer & second bridg Riuer

January y^e 10th 1737⁸ laid ovt for john darling three quarters of an acer of his seventh division it being part of the land he sold to Thomas sanford and was not laid ovt when he sold itt now laid ovt and is bovnded sovtherly : on his other land 23 rod and on the ten Rod ways north and west itt being a three cornered peace of land ten rod wide att the west end and comes to a point at the east end : laid ovt by Thomas White svrvayer Jacob aldrich and Thomas sanford chain men

John Darling

[131.] One Acre and half of the first Deuission of Medow belonging to John Darlings Lott Laid out on the East side of the Mill Riuer on A small Run neer Dedham Line bounded as followeth Downe stream on the North sid sd Run : with A white oake : An Elme being Marked in The Medow : so with A dirict line to the upland upstreame on the south side with A walnut tree on the North side : with A white oake : East and Weast with upland : by Thomas White January 29 1706 $\frac{7}{8}$.

The second Deuission of Medow belonging to sd Darlings Lott Laid out upon A smal run Running Into the first Deuission of medow : bounded as followeth downe streame on the Weast side with A smal white oake on the east side with A great white oake : upstreame : on the Weast side with a forked Red oake on the east side with A white oake East and Weast with upland : by Thomas White January 29 : 1706₇.

The sd Darlings swamp Lott Laid out upstreame from his Medow on the same Run : bounded as followeth Downe streame on the North side sd Run with A forked burch on the North side with A maple : up stream on the south side with a pople : on the North sid with A white oake North and south with upland, by Thomas White January 1706₇

To Acres of the fourth Deuission belonging to sd Lott Laid on the Weast side the mill Riuer : as followeth East on sd Darlings Medow South on Comon : two Rod to A stake and heap of stones : being the south weast Corner Weast on Comon : with A diriet line fifty four Rod to A stake and stones being the North weast Corner North : on : Comon one Rod to sd Medow, by Thomas White January 29 : 1706₇

October y^e 17, 1718 : Laid out for John Darling Sein^r his share of Seaders Swamp in the north swamp on the west side the brook bounded east on Josiah Chapins seaderswamp southerly on other swamp west and north on upland by Thomas White : Robert : Euens : Jacob : Aldrich : Committee

Recorded
November y^e
14-1718

Mendon february y^e 7th 1722³. Then Laid out for Cap^t John Darling Twenty three acres of Seventh Division on the west side of y^e Great River Beginning at a heap of stones, on a west Line of Land Laid out to him of the first Division to the norward of the South Corner then Runing West 30^{ds} South on Comon to a heap of stones 42 Rod then south thirty 30 East by a Line of marked Trees on Common Eighty Rod to a heap of stones then

south full point on Common thirty four Rod to a heap of stones on A Pine hill then East on Common forty two Rod to a heap of stones in a Valley then North on Common by a Line of marked thirty four Rod to Nicolos Cooks South West Corner then partly on Cook and partly on his own Land to y^e first bounds Containing thirty two acres nine acres aLowed for bad Land Laid out by Robert Evens Jacob aldrich James Keith

Robert Taft

Daniel Taft

[132.] Then Laid out for Robert Taft three acres of the Seventh Division Joyning to the South East Side of Thomas Tafts Litle Pond Medow Begining on sd medow Runing south East on Common nineteen Rod to a Walnut Tree Marked then South west on Common forty Rod to a heap of Stones Being a south Corner, then North West on Common twenty one Rod to sd Medow, then Bounded on sd Medow to the first Bounds Containing five acres, two aLowed for Bad Land Laid out by

Robert Evens Jacob aldrich James Keith Committee

desember y^e 28th: 1733 laid ovt for Robert taft: 3 acers and 48 rod of land which was formerly laid vnder a mistake in John harwoods medow: laid Joyning to his other land near the sovth medows and is bovnded west on sd land 30 rod north on the land of Ebenezer tompson 26 rod east on his own land 2 rod sovth part on Ebenezer Thayers land and part on comon 42 rod

the same day laid ovt for sd taft one acer of Samvel thayers seventh division of land which he sold to Thomas taft and is laid joyning to the sovtherly side of his other land begining at a sovtheast corner of sd land and is bovnded notherly on sd land 20 rod west on comon 8 rod the sovthwest corner being a heap of stons and the sovtheast corner being a hornbine tree markt sd land being 20 rod in length and 8 rod in breadth:—

The same day laid for sd taft 3 acers of land for allowance on 16 acers of land which was granted to him by the Select men of Vxbridg for a way through his land from his hovse over the great river to Benjamen tafts laid joyning to his other land near Isaac

bolsters and is bounded north on his own land 20 rod East on samvel thayers land 20 rod south on comon 28 rod rving from East to west 4 dgr^s south to sd bolsters land laid ovt by Thomas white svrvayer Jacob aldrich and Joseph taft Chain men —

Jvne y^e 8th 1733 laid ovt for robert taft nine acers of land : viz 3 acers fifth division and 5 acers and half ninth division and half an acer seventh division laid together joyning to John harwoods meadow begining att a heap of stons being the norwest corner thence runing south 10 dgr^s west 80 rod to Ebenezer thayers land and is bounded south on sd land 22 rod to sd harwoods meadow and is bounded east part on sd meadow and part on comon 80 rod to a heap of stons being the north east corner then west 10 dgr^s north 22 rod to the first bovnnds the whole being eleven acers 2 acers alowed for bad land laid ovt by Thomas White svrvayer Jacob aldrich Joseph white chain men

Uxbridge April 19th 1745 Laid out for Daniel Taft Esq^r 12 acres and half of Land it being part of his 10th Division half an acre for bad Land Laid out near upton Line and Bounded northerly on his other Land begining at a heap of stones being a Corner near the South East Corner of his other Land then Runing South 8 Degr^s west 50 Rod to a heap of Stones being the South East Corner then Runing west 8 Dgr^s north 40 rod to a heap of Stones being the South west Corner then north 8 Dgr^s East to his other land 50 rod then Easterly & bounding on his other Land 40 rod to the bounds first mentioned. by us John Read Jun^r Survey^r Saml Read & John Read Committee

Robert Taft

[133.] March the Twenty first seventeen hundred & twelve five acres more of Robert Tafts fifth Division Laid Joyning to the Three acres Laid out for his son Benjamin in Shokolog woods Bounded Easterly Part on sd Land Part on Common Twenty Rod the south west Corner a white oake Tree the North East Corner a White oake tree Northerly on Common Twenty Two Rod to a white oake Tree then Turning a litle to the west Twenty

two Rod to a white oake Tree being the North West Corner Westerly on Common seventeen Rod to a white Oake Tree Being the South West Corner Southerly on Common thirty Rod to the South West Corner By Sam^l moor moore John Jones Thomas White

March 23, — 1720 Then Laid out for Robert Taft three acres and Eighty Rod of Land of six Division Joyning to his meadow on the North side of the Rock meadow, Begining at a stake and stones being Daniel hills norwesterly Corner then Runing West 28 degr^s South on Common forty Rod to a heap of Stons on Edmund Rawsons North Line then South full Point on sd Rawson twenty six Rod to a heap of Stones Being a south west Corner then East on Common Twenty Seven Rod to a great Rock with stones upon it, then Bounded on sd Medow to sd hills Land a Broken Peice of Land Containing five acres and forty Rod one acre and a hundred and twenty Rod aLowed for Bad Land —

Laid out By Robert Evens Jacob Aldrich Thomas White

March 23 1720 then Laid out for Robert Taft one acre & half of Land of six Division Joyning to his other Land on the south side of the Road Leading to Joseph Whites between his sd Land & sd Roade Begining at a heap of stones Being a former Norwest Corner Runing North five dgr^s West on Common: 16 Rod to a heap of Stones neare sd Road then on sd Road 30 Rod to a heap of Stones being a south west Corner then south five dgr^s East on Common twelve Rod to sd Land Containing two acres and one hundred Rod, one acre and twenty Rod a Lowed for bad Land Laid out by Robert Evens Jacob Aldrich Thomas White

March the Twenty third, Seventeen hundred and twenty then Laid out for Robert Taft seven acres and Eighty Rod of seven Division Joyning to his other Land Lying on the south Side of the Roade leading to Joseph Whites Begining at a heap of stones Being Benjamin Thayers Nor East Corner then Runing East five degres North on Common Seventy two Rod to a Chestnut Tree Being a North East Corner, then with a Dirict Line twenty six

Rod on Common to a Corner of his other Land then West five degrees South Partly on sd Land and Partly on Thomos Tafts Land to sd Thayers Land Seventy Rod, then on Thayer twenty six Rod to the first Bounds Containing Eleven acres and Eighty six Rod four acres and six Rod a Lowed for Bad Land Laid out by Robert Evens Jacob aldrich Thomas White

James Louet

[134.] Danill Louets Thirty five Acre Hous Lott Now James Louets as Appears by the Last Will of sd Danill Louet Decesed is bounded as followeth Part of the House Lott vict seuenteen Acres and half of it bounded Northerly upon the House Lott of George Aldrich Weasterly upon A ten Rod Hyway with A uarious Line unto the ten Rod hiway by the Training Place: the southeast Corner being A stake then turning North is bounded Easterly upon a ten Rod hyway Leading to the Meeting house A stake being North East Corner bounded Northerly Partly upon the Towns Comon and Partly upon the buring Place home to gorg Aldrichs Corner

Laid out by Josiah Chapin

The Remaining Part of the Aboue sd house Lott being seuen-teen Acres and half with Part of the Dubling Lott being twenty seuen Acres Laid out. Eastward from the aboue sd Lott and is bounded Weasterly: upon the Abouesd ten Rod hyway Leading to the Meting House: In Part and on Comon Land to a Whit oake being the North West Corner then turning East: is bounded Northerly on A five Rod Hyway Leading ouer Mudy brook to the mill: With A Various Line: to the Northeast Corner: Which is a Chestnut tree then turning southerly: bounded with a uarious: Line home to Peter Holbrooks: Land A black oake tree being the southeast Corner then turning Weasterly: bounded southerly: by sd Holbrooks. Land: to the training Place: then turning North is bounded weast and south with sd Training Place home: to the Aforesd Hyway: Leading to the Aforesd Meeting House

Laid out by Joseph White

The first Deuission of Medow belonging: to the Aboue sd Lott Laid out in the North Medow Part in the Lower Medow bounded Down streame: upon georg Aldriches Medow Upstreame upon Walter Cooks Medow: The Remaining Part of this deuission In the uper North medow: bounded Down Streame upon Georg Aldriches medow: upstreame Walter Cooks Medow the whole being Eleuen Acres and Half and twenty Seuen Rod more or Less

Laid out by Joseph White

The second Deuission of Medow belonging to the Aboue sd Lott: Lying upon the East side of the Mill Riuer East side bounded with upland: Weast with y^e Riuer North and south wh trees and staks: another part upon the weast side of the same Riuer: one the east side with the Riuer so Round with upland the Remaining Part: Lying upon the south side of a swamp bounded north With A Line of Marked Trees so Round With upland the whole being three Acres and half—

Laid out by Joseph White

James Louet

[135.] The swamp Lott belonging to the Aforsd house Lott Lying in a swamp upon the Weast side the Mill Riuer With A Ruu Runing out of it In to the sd Riuer bounded south with Part of his own second deuission of Medow: North with Marked Trees East and weast with upland the whole Containing five Acres and thre quarters thirten Rod and half

Laid out by Joseph White

The Great Lott or third Deuission of upland belongig to the sd Louets Lott being one hundred and forty Acres one hundred and ten Acres of sd Lott Laid out on the east side of Second bridg Riuer: A litle Downe streame from the North Ceder Swamp bounded Weasterly: upon swamp belonging to Georg Aldriches House Lott Part upon sd Riuer partly upon the medow of Joseph Steuens and part upon Ceder swamp: Northerly upon Comon swamp Easterly upon upland the East line Runing uari-

ous: taking A narrow swamp one hundred Rods and Southerly by A line of marked trees: upon Comon seuenty four Rods Long: then turning southerly upon A uarious line to the south east Corner being a black oake tre marked the south Line being twenty Rod: to the Riuer a black oake being marked nere y^e Riuer With Allowance of two Acres for A hyway threw it.

by Josiah Chapin Nouember: 21: 169:

Thirty Acres more of sd great Lott Laid out on the weast side of sd Second bridg Riuer: Against the falls a litle downe streame of the aboue sd Ceader Swamp: bounded Easterly part upon sd Riuer and part upon swamp Land belonging to the Abonesd Aldrichs Lott Eighty Rods: then turning by an Easterly Line sixty Rods so with a strait Line upon Comon Land: the northern Line turning Downe to the Riuer: Laid out with Allowane for A hyway threw it

April 28: 1690 by Josiah Chapin

Thre acres and half of sd Louets second deuission of Land Laid out on the Weast side of Sherborn Road on this side second bridg Riuer bounded as followeth the North east Corner being a black oake Easterly upon sherborn Rod with A diriet line twenty eight Rod to a whit oake being the South east Corner southerly on Comon twenty Rods to A white oake being the south West Corner Weasterly on Comon thirty Rod with a diriet Line to a black oake being the north west Corner Northerly with a diriet line to the north east Corner being A black oake Laid out december 25: 1706

by Thomas White

James Louet

[136.] The Remaining Part of sd Louets second Deuission with: fiue Acres of sd Louets fourth Deuission of Land bounded as followeth the north west Corner being A black oake tree: Weasterly on sd louets In part and Part on Comon sixty Rod to A black oake tree: being the South west Corner Southerly on Comon with A diriet Line twenty Rod to A black oake being the

south east Corner Easterly With A dirict Line sixty Rod : to a marked tree being the northeast Corner Northerly with a dirict Line thirty four Rods to the northwest Corner Lying one the east side second bridg Riuer below Sherborn Roade : December 25 : 1706

Laid out by Thomas White

five Acres and A quarter more of sd fourth Deuission Laid out aboute sherborn Road bounded Weasterly upon sd Louets Land forty one Rod to A walnut tree northerly with a dirict line twenty Rods to a white oake : on comon Easterly with a dirict Line forty one Rods on Comon southerly with A dirict line twenty Rod upon Comon.) Six Acres more of sd fourth Deuission Lying upon the weast side second Riuer bounded on sd Louets Land : Easterly thirty and seuen Rods Southerly upon Sherborn Road thirty and six Rods : to a black oake tree being the south west Corner Weasterly on Comon with A dirict Line forty Rod : to A walnut tre being the north weast Corner Northerly with a Dirict Line on Comon thirty and six Rods a black oake tree being marked nere the north East Corner.) Laid out by Thomas White December 25 : 1706

forten Acres More of sd Louets fourth Deuission Laid out below the North ceder swamp bounded south on sd Louets Land East on second bridg Riuer North on Seth Chapins Land : North on Comon Land with a Line of marked trees : May 20 : 1702 by Thomas white

An other part of sd Louets fourth Deuission of Land Contain- ing forty Acres is bounded as followeth Northerly on sd Louets Land West on Comon Land with A Line of Marked trees : South Part on : Georg Sumners Land : and Part on Comon : with A dirict Line : to A stake with A heap of stons : Then turning with A line south and by East Seuenty nine Rod : In Lenth to A black oake : tree : being the South Weast Corner : So Turning with A line of Marked trees : to Samuel Haywards Land : East bounded Part on sd Haywards Land : Part on

second Riuer & part on swamp Laid out by Thomas White May
y^e 20 : 1702 :

The fift deuission of Land belonging to the Aforesd Louets
Lott fifty Acres of it Laid out on the East side of the mill Riuer :
Aboue magomisco Nere the Town Line bounded as followeth :
the south Weast Corner with A white oake marked Weast on
Comon with A diriet Line one hundred and twenty eight Rod :
to A black oake tree : being the nor weast Corner : North on
Comon : with A diriet Line sixty Eight Rod to A Chestnut tree
being the North east Corner East on Comon : with A diriet Line
one hundred and twenty eight Rods : to a stake and stons being
the : south east Corner South on Comon : with A diriet Line :
sixty Eight Rod : to the south weast Corner the whole Contain-
ing fifty four Aeres and sixty four Rods : two Aeres Allowanc
also Allowanc for A hyway Aeres one Corner of sd Land —

Sixty nine Aeres more of sd Deuission Laid out Adioyning to
the aboue sd Land bounded north on sd Land sixty eight Rod
East on Comon : with A diriet Line one hundred and three Rods :
to a white oake tree : being the south east Corner south Part on
Comon and Part on John Whits Land with A Diriet Line : one
[137.] hundred and Nineteen Rod to A white oake tree being
the South weast Corner Weast on Comon with A diriet Line :
and forty Rod : to his other Land : her being three acres Allow-
ance :) Twenty four Aeres more of sd fift deuission Laid 24 out
on the East side of the north Ceder swamp : Adioyning to sd
Louets other Land bounded as followeth the north weast Corner :
with A maple : tre Weasterly on his other Land one hundred
Rod to A black oake stand : being the South Weast Corner :
South on Comon with A diriet Line : thirty six Rod to A black
oak tree being the South East Corner East partly : on his other
Land and partly on Comon one hundred Rod to a black oake
being the norweast Corner North on Comon thirty six Rod : to
the North Weast Corner : Laid out Eleuenth of June 1707 by
Thomas White Samuel Thayer and Josiah Thayer Comite

Six Acres more of the Abouesd Louets fift Deuission Laid out

on the East 6 side of the second bridg Riuer below Sherborn Road : Joyning to said Louets other Land bounded north on sd Land : twenty Rod to a black oake to A black oake tree being the North East Corner East on Comon : with A dirict Line forty Rod to A walnut stand : being the south East Corner : Southerly upon low swampy Land home to the sd Riuer : that Line being thirty three Rod Weast on sd Riuer hom to his other Land : that Line being forty Rod :

7 Seuen Acres more of sd Louets fift Deuission : Laid on the west side of second bridg Riuer : aboue Sherborn Road : betwen sd Louets Land and Seth Chapins Land bounded south and East on his own Land north on sd Chapins Land west on Comon twenty nine Rods with A dirict Line : from the Corner of his owne Land unto the Corner of Seth Chapins Land : The Remainder of sd Louets fift Deuission being four Acres Laid Adioyning unto his other Land : bounded East on sd Louets other Land : sixty Nine Rods 4 to a black oake : being the southeast Corner : south on Common : sixteen Rod : to A black oake Stand : being the south weast Corner : weast on Comon : with a Direct Line : sixty Nine Rod to A walnut Stand : being the North weast Corner : North on Comon : with A direct Line fourteen Rod to the Corner of Seth Chappins Land.

Laid out by Thomas White John Darling and Josiah Thayer
y^e Comite : June 28 : 1707

John Warfeeld

[138.] one third Part of Georg Aldriches forty Acre house Lott with all the Rights and Priulidges thereunto belonging or any wise Apetaining Now John Warfeelds as Appears by A deed of Sale baring Date the twenty second of August Sixteen Hundred Eighty and three : And Acknowledged before Simon Broadstreet Esquire Gouverner the twenty eight of March sixteen hundred eighty fue The House Lott Containing Thirteen Acres and the third Part of one Acre is bounded as followeth : Southerly upon the House Lott of Joseph Steuens weasterly upon Comon) Northerly upon the other part of y^e aboue sd House Lott : East erly upon A ten Rod Hiway

The second Deuission or Dubling Lott belonging to the Abouesd Lott being Thirteen Acres & one third part of an Acre is Laid out and bounded as followeth: Northerly upon the House Lott of Joseph Aldrich: and easterly upon Muddy brook: Southerly upon Comon Land And weasterly upon a ten Rod Hyway: Leading threwh the towne

Laid out by Joseph White

The first Deuission of medow belonging to the Abouesd Lott Laid out in the North Medow: it being the third part of the medow Laid out to the aboue sd George Aldrich forty Acre Lott: and is bounded as followeth: Lying In y^e North medows In the uper Medow one part bounded upstreame upon Danil Louets Medow: Downe streame upon the medow belonging to sd Lott: the other part Lying In the Lower north medow: bounded upstreame upon Danill Louets Medow: and Downe Streame upon: upon the Medow belonging to the Aboue sd forty Acre Lott the whole of the medow belonging to sd 40 Acre Lott being thirten Acres and quarter.

Laid out by Joseph White

The second Deuission of medow and the great Lot belonging to the Aboue sd Lott Laid out to gether both containing fifty five Acres more or les: Laid out In the pine plaine Incompasing the old Saw mill: is bounded as followeth Northerly upon Comon Plaine Land: by a line of one hundred: Rodds the East End of that Line In the brook att the foot of the falls: marked with A duble Ashe The weast Line under the edg of a hill by A line: of one hundred and: fortyn Rods home to Joseph Plumlys Land: and southerly Part on the Land of sd plumly: and part on Comon: and Easterly: by A verious Line under the edg of A Roky Hill: and so Runing Southerly: to A small Run of Water that Emptys Into the Sawmill streame

Laid out 24 february 1693: 4 by Josiah Chapin

Twenty foure Acres of Land more Laid out Adioyning to y^e Aboue sd Land being part of the fourth Deuission of Land belonging to Thomas Juels Lott Now John Warfelds As Appears by

A deed of Sale baring Date y^e tenth of January 1693 and is Laid out In the aforesd Pine Plaine Northerly from the old sawmill and bounded as followeth southerly part on the Land of said Warfeeld aforesd and partly on Comon : Weasterly : Part on a pond and part on Comon Northerly : on Comon by A line of one Hundred Rods by marked trees ; and easterly by a line of thirty nine Rodds : upon Comon : two Rocks and two marked Trees on that Line :

Laid out : the Twelfth of April 1694
by Josiah Chapin

John Warfeeld

[139.] The fourth denission of Land belonging to the Aforesd Lott Part of it Laid out on the East side of the Weast Riuer : bounded southerly : on Joseph Plumlys Land weasterly Part on the weast Riuer and Part on Robert Tafts Medow : Northerly with A nerious Line of marked Trees ther being Nine Acres) Another Part of sd fourth Deuission Laid out on the North Side of sd Warfelds other Land : bounded south on : sd Warfeelds other Land East on Comon : with A Line of marked trees : to a stake being the North east Corner North on Comon Land : with A line of marked trees : to A stake being the North west Corner weast with A line of marked trees on Comon Land : the sd Land being sixty five Rod In Lenth and Twenty Rod in breadth : the whole being sixteen Acres Laid out may 26 1702

by Thomas White

Two Acres and three quarters More of sd fourth Deuission Laid out upon the Aforesd plaine bounded as followeth : Easterly on sd Warfelds Land Aforesd : forty Rod to A pine tree being the North East Corner North on Comon Eleuen Rods : to A pine tree : being the North West Corner : Weast on Comon : forty Rod to a pond : South on sd pond Eleuen Rod to his other Land Laid out September 26 : 1700 the other Eight acres sold to Robert Taft & Recorded (by Thomas white

The fift Deuission of sd Warfelds Land part of it Laid out on the East side of the Weast Riuer bounded as followeth : south on

his other Land. Weast partly on the Weast Riuer : Part on Swamp North on Comon East Part on Samuel Reads Land and partly on sd Warfeelds other Land the whole Containing Seenty six Acres sixteen Acres being A Lowane : Laid out y^e ninth of february 1707 by Thomas white John Darling & Josiah Thayer Comite —

The swamp Lott belonging to sd Lott being two Acres and thirty seuen Rods Laid out upon the East side of muddy brook Joyning to his House Lott bounded Weasterly upon sd brook so Round upon Comon Land with A great white oake att the North Corner : and A stake att the south Corner Laid out the 27 of April 1686 by Joseph White & Josiah Chapin

other Lands Granted to the Aforesd John Warfeeld At A publick Town Meeting : March y^e fourth 1695 and Recorded In folio one hundred and Seunteene In the first book : one part of sd Land granted as aforesd is bounded Weasterly upon the aforesd Land or swamp Lott Northerly upon the Land of Abraham Staples Easterly upon Comon Land Southerly upon the Land of Samuel Cook (the other part of sd grant of land Adioynes to his house Lott : to begin att the south Weast Corner of sd Lott on which his house stands with A dirict Line home to the south weast Corner of Samuel Cooks house Lott so bounded southerly upon the hyway Leading to the mill Easterly upon the Land of Samuel Cooke Northerly and Weasterly upon the House Lott of the sd John Warfeeld

Jacob aldrich benjamin albee Jun^r

[140.] Desember y^e 7th : 1725 laid ovt for Jacob aldrich five acers of land which he pvrchased of the propriators of Mendon laid joyning to his other land near litle pond medow way and is bovnded east on sd land forty fovr rod north on thomas tafts land thirty one rod to the southwest corner of sd land then Rvning soth 10 dgr^s west part on common part on land laid ovt to Robert taft sein^r forty fovr rod to a black oak tree markt near the southwest corner then East 10 dgr^s soth thirty one rod to the southwest corner of his other land the whole containing eight

acers three acers allowed for bad land laid ovt by thomas white
svrvayer : seth chapin and Jacob aldrich : committee

may y^e 13th : 1728 laid ovt for Jacob aldrich nineteen acers of
land viz : twelve acers of land which he pyrchased of James Keith
and seven acers which he pyrchased of the propriators of mendon :
and is laid ovt on the west side of mymford's river Joyning to
Samvel Reads land Begining at a heap of stons being the sovth-
east corner thence Rvning north 10 dgr^s west sixty Rod to a heap
of stons being the northeast corner then west 10 dgr^s sovth sixty
Rod to a heap of stons being the norwest corner then sovth 10
dgr^s east sixty Rod to sd Reads land to a heap of stons near the
sovthwest corner then Bovnded sovth on sd land sixty Rod to
the first Bovnds the whole containing twenty : two acers & half
three acers and half allowed for bad land : laid ovt By Thomas
white svrvayer : James keith and Jacob aldrich : com^{tee}

November y^e 13th. 1731 laid ovt for Jacob aldrich 3 acers
eighth division of land laid ovt near his other land on the east
side the sovth medows begining at a heap of stons being the north-
east corner thence rvning west fvll point 20 rod to a heap of stons
being the norwest corner then sovth 32 rod to a heap of stons be-
ing the sovthwest corner then east 20 rod to a heap of stons being
the sovtheast corner then north 32 rod part on comon part on
Boyces land to the first bovnds the whole containing 4 acers one
acer allowed for bad land and a three rod way cros a corner of sd
land laid ovt by Thomas white svrvayer Jacob aldrich and nathan
tiler chain men

Jvly y^e 15th 1740 laid ovt for benjamin albee Jun^r 2 acers
tenth division of land laid joyning to his other land near his
hovse and is bovnded sovth on sd land 40 rod East on the land
of samvel holbrook 10 rod to stons y^e northeast corner north by
comon 40 rod to stons on a rock being the norwest corner west
by comon 13 rod to his other land the whole being 2 acers and
120 rod : 120 rod allowed for bad land and a 3 rod way through
doble recorded

Jacob aldrich

[141.] november y^e 26th: 1718 laid ovt for Jacob aldrich ten acers of obadiah whelocks sixth division and nineteen acers of his own sixth division on the east side of the eight rod way near the north hill bovnded as followeth the norwest corner being a heap of stones then rving east 24 dgr^s north eighty rod to a heap of stones being the northeast corner then rving sovth 24 dgr^s east seventy fivr rod to a blak oak stand being the sovtheast corner then rving west 24 dgr^s sovth seventy six rod to the eight rod way west on sd way to the norwest corner the whole containing thirty seven acers eight acers allowed for bad land and a three rod way cros a corner of sd land laid ovt by thomas white Robard evens Robard taft comitee

desember y^e 12th: 1719 laid out for Jacob aldrich thirty six acers and half of land on the sovth side of wikwam hil compasing in fivr acers of mozes aldriches sixth division of land twelve acers and half of his sixth division and twenty fivr acers of Moses aldriches seventh seventh division begining att a heap of stones near william Boyces land being the sovtheast corner thence rving west : 3 : dgr^s north one hvndred and thirty rod to a heap of stones being the southwest corner then north 3 dgr^s east sixty six rod to a heap of stones being the norwest corner then east 3 dgr^s sovth one hvndred and thirty rod to a heap of stones being the northeast corner then sovth 3 dgr^s west sixty six rod to the first bovnds the whole containing fifty three acres and one hvndred rod thirteen acers and twenty rod allowed for bad land and a three rod way cros a corner of sd land: by Robard Evens Jacob aldrich thomas white comitte —

desember y^e 12th 1719 laid ovt for Jacob aldrich nineteen acers and half sixth division Joyning to his other land on the east side the sovth medows near wikwam hil begining att the sovtheast corner of his other land bovnded north on sd land one hvndred rod to a heap of stones being the norwest corner then rving sovth forty rod to a heap of stones being the southwest corner then east one hvndred rod to a blak bvrтч tree markt being the sovtheast

corner then north forty rod to the first bounds the whole containing twenty five acers five acers and half allowed for bad land and a three rod way cros a corner of sd land by Robard evens thomas white Jacob aldrich committee

Mendon february the Twenty Second seventeen hundred. two three then Laid out for Jacob aldrich nine acres of y^e seventh Division on the West side of the Road Leading to Thomas Tafts Litle Pond meadow Begining at a heap of stones on the West side of Sd Road, and on the south sid of Thomas Whites Land then Runing Westerly on Sd whites Land 60 Rod to a heap of stones on sd Land then south 10 degrs west on common by a Line of marked trees 44 Rod to abram staples nor west corner of his land, then Easterly on Sd Land 52 Rod to a heap of stones neare sd Road then northerly on Sd Road to the first bounds 32 Rod containing 12 acers & 108 Rod 3 acres & 108 Rod a Lowed for bad Land Laid out by Robert Evens James Keith Jacob Aldrich

Georg Aldrich

[142.] Georg Aldriches forty Acre house Lott is bounded as followeth Southerly Part upon the House Lott of Danill Louet and partly upon the House Lott of Joseph Steuens Northerly upon the House Lott of John Harbur In part and Partly upon A two Rod Hiway Leading from one ten Rod hyway to the other Easterly upon a Smal Run of Water: Westerly upon the towns Comon: With A ten Rod hyway cros sd Lott

Laid out by M^r flint and Josiah Chapin

Two thirds of the dubling Lott belonging to the Abouesd Lott being Twenty six Acres & and two Thirds of one Acre: Lying on the mill Plaine is bounded as followeth West upon the mill Pond Southerly upon the Land of Epheraim Wilder East upon the Towns Comon: Northerly upon the Land of Philip King with Allowance for A two Rod hyway Cros sd Lott: the other third Laid out and Recorded unto John Warfeeld: Laid out by Jonathan Sprag & Danil Louet

The first Denission of Medow belonging to the aboue sd forty

Acre Lott Lying in the North medow : Part In the Lower medow : bounded Downe Streame : partly with upland and Partly with swamp : Upstreame with Danil Louets Medow the Remaining Part In the uper North medow bounded Downe streame with John Harburs Medow up stream with Danil Louets Medow : the Whole being Thirteen Acres and A quarter : More or Les :

Laid out by Joseph White :

Lands belonging to the aboue sd forty Acre Lott Containing one third Part of the Second Deuission of Medow : one third of the swamp lott one third of the great lott & one third of the fourth deuission of upland & one third of the fift deuission belonging to the aboue sd Lott Laid out one both sids of the great Riuer : About one Mill and half upstreame from the Great Bridg all Laid With in the bounds as followeth The South East Corner upon A swall of Water Coming nere home to a Rocky hill So with A various Line : under A Roeky hill East Containing one hundred & forty Rods to the North Corner : markt with an oake nere unto A short turn of the Riuer and on the weast side of the Riuer : the North Line marked with A stake In the banek of the Riuer and with marked Trees : threw A small swamp home to the foot of A pine hill : with A stake att the end of the Line, so bounded on the weasterly side Round with sd hill : home to the Riuer : and so Runing with the Riuer : sixty Rods Long and eight Rods in breadth : and so turning with A dirict Line from y^e Riuer to the Corner of A pine hill nere A pine swamp so Runing with a various Line under the : foot of a hill to A maple Swamp : and so crosing sd Swamp by A line of marked trees : and still : Continuing A uarious Line of marked trees upon Low Land untill it meets with the pine hill : with marked trees : a grat black oake : att the south weast Corner and so with A line of Marked trees : to A maple att the South Corner and from sd maple to the Riuer by A line of marked trees : A bunch of small mapls : marked on the bank of the Riuer : Laid out Att Seuerall times

According to the Towns Grants
by Josiah Chapin

Jacob and Seth Aldrich

[143.] one third Part of Georg Aldriches forty Acre house Lott with all the Rights and Priuiledgs there unto belonging or any ways Apertaining which belong to Peter alldrich son of Georg Aldrich Deseed: now Jacob and Seth Aldriches sons and heyers of Jacob Aldrich formerly of Mendon Deseased as Appears by A Quit Claime to all the Land and Estate of Georg Aldrich: Aforesd under the Hand and seal of Jacob Aldrich son and only Male heyer of Peter Aldrich Deceased baring Date the the Sixt Day of July one thousand seuen hundred and Eight

The one Moity of the Aboue sd third Part of the forty Acre Lott Now Jacob Aldriches as Appears by A deuission deed baring Date the Thirtieth Day of December: one thousand seuen hundred and Eight: And is Laid out thirty seven Acres of sd Land between the great Riuer and fox brook bounded as followeth: Easterly upon Seth Aldriches Land one Hundred and four Rod the north east Corner being A black oake tree: the south East Corner A heap of stons southerly on Comon with A dirict Line seuenty Eight Rod: to A black oake tree: being the south west Corner Weasterly on Comon with A dirict Line: Ninty six Rod: to an heap of stons: on A Rock: being the North West Corner: Northerly on Comon with A dirict Line fifty Rod: to the Northeast Corner the Whole Containing forty Acres there being three Acres Allowance. y^e twentyeth of June 1709

by Thomas White Peter Holbrook and Samuel More Comite

three Acres and half and 27 Rod fourth deuission thirty three Acres and fifty thre Rod fift deuission:—

Three Acres More of sd fourth Deuission Joyning to Seth Aldriches Land Nere fox brook being A three Cornered Peice bounded Northerly upon sd Land: Eighty Rod Easterly upon Comon twelue Rod: to a stake being the south east Corner: southerly on Comon: with A dirict Line Eighty Rod to the south west Corner of seth Aldriches Land: Laid out the day Aboue and by the Aboue sd Comitte:

Thirty thre Acres of Land belonging to y^e aboue sd Lott

twenty six Acres and half of third Deuission Laid out on the East side of the great Riuer aboue fox brook as followeth Round with Comon upland: the south east Corner being A white oake tree Easterly: with A dirict Line seuenty two Rod: to A heape of Stons: on A Rock: being the North east Corner: Northerly with A dirict Line Sixty Rod: to A heap of stons: on A Rock being the North West Corner: Weast with A dirict Line Eighty Eight Rod to A black oake Tree: being the southeast Corner: Southerly with A dirict Line: sixty Rod: to the southeast Corner the whole being: Thirty Acres and six score Rod here being three Acres and six score Rod Allowance:) Six Acres and half of fourth Deuission A litle up streame: the south West Corner Joyning to James Albees Land: and so Round with Comon Land: the south weast Corner being A white oake Tree weasterly with A dirict Line: thirty six Rod to a white oake stand being the North West Corner Northerly with A dirict Line Twenty Rod to A black oake Tree being the Northeast Corner Easterly with a dirict Line forty Eight Rod: to A heap of stons on A Rock: being the south east Corner: Southerly with A dirict Line: thirty Rod to the south weast Corner Laid out Nouember the twenty fift 1709 by Thomas White Peter Holbrook and Samuel More Comite

Jacob Aldrich

[144.] The swamp Lott belonging to the sd Lott of Jacob and Seth Aldrich being two Acres and twenty three Rods Laid out upon second bridg Riuer the greatest Part on the Weast side of sd Riuer Twenty four Rod on the East side of sd Riuer bounded by a Line of Marked trees: from the Riuer to the upland: on Comon and on the west side and on the Weast sid the Riuer bounded on Comon: by A line of Marked Trees — a litle downe streame from the North ceder swamp: Laid out Nouember 4th 1689

by Josiah Chapin:

one Acre of Medow belonging to John bartlets Lott that was Laid out with out the Line upon the North sid of Charls Riuer Now Jacob Aldriches As Appears by A deed of sale baring date

the third of Aprill 1679 — Laid with In the Towne Line upon both sides of beuer Pond brook below Metfeeld Road : and bounded as followeth : Down streame : by upland Coming nere to the Riuer with two pine trees Marked on Either side of the Riuer one and with upland on both sids to upland Coming Nere home to the Riuer by A line of Marked Trees diricting Cros the Riuer A white oake on the East side and A maple on the Weast.

Laid out by Josiah Chapin october 27 : 1686 :

four Acres of Jacob Aldriches sixt deuission Which is Part of the Nine hundred Acres granted by the towne to be Laid out in sd deuission : the sd four Acres Laid out on the Weast side of second bridg Riuer below the North Ceader swamp bounded East on sd Riuer A maple tree marked upstreame Neer the falls : below sd Ceader swamp A black Ash tree marked Down streame : neer the Riuer south twelue Rod Wide : to A maple being the south west Corner : Weast on A uarious Line : of marked trees eighty Rods : formerly made by Captin Chapin : for sd Aldriches Lott and Peter Aldriches swamp lott as Aboue : the whole containing six Acres and Twenty three Rods the other four Acres six Deuission ; Lei^{ut} : Louets Lott bounded upon sd line Eighty Rods

by Thomas White May y^e 8th 1713

Recorded
Noumber
y^e 14. 1718

october y^e 26, 1718 : Laid out for Jacob : Aldrich his Share of seader Swamp on the east side the brook in the north seader swamp bounded north on John. farnums swamp east on upland thre rod South by a line of marked trees runing west two degrees South west on the brook by : Thomas : White : Robert : Euens : Robert : Taft : Commttee

Seth Aldrich

[145.] one Moyety of peter aldriches Land son to Georg Aldrich Decesed : Now Seth aldriches As Appears by A quit Claime baring Date : sixt day of July 1708 as allso by A deuission deed baring date December the thirtyeth 1708 and Acknowledged y^e 7 January 1708 :

All the Land of three Deuissions Lying to gether : between the great Riuer and fox brook bounded as followeth the North West Corner being A black oak tree Northerly on Comon With A dirict Line one hundred twenty Rods to A white oak tre being the North East Corner Easterly on Comon : Easterly on Comon : with A dirict Line : one hundred and forty Rod : to A black oake tree : being the South East Corner Southerly on Comon : with A dirict Line one hundred and Twenty Rods to A heape of stons being the south West Corner Weasterly upon on Comon with A dirict Line one hundred and fo Rod to the North West Corner : twenty six Acres and half and 28 Rods of third deuission : Thirteen Acres and 28 Rod fourth deuission thirty three Acres and fifty three Rod of fift deuission Her being four Acres and thre quarters Allowance Laid out March 16 : 1709 by Thomas White Peter Holbrook & Samuel more Comite

Nineteen Acres of Ebenezer Whits fift Denission Now Seth Aldriches as Appears by A deed of Sale baring Date the Twelue of March 1708 And Laid out on the west side fox brook bounded as followeth the Norwest Corner being A white oake tree Northerly on Comon : with A dirict Line : Eighty Rod : to A heap of stons : on A Rock being the North East Corner : Easterly on Comon : with A dirict Line forty four Rod to a walnut stand : being the South East Corner Southerly on Comon with A dirict Line : Eighty Rod : to A heap of stons : on A Rock being the South West Corner : Westerly on Comon : with A dirict Line forty Rods : to the North west Corner : the whole Containing twenty one Acre here being two Acres Allowance : Laid out March y^e 16 : 1709 by Thomas White Peter Holbrook & Samuel More Comite :

Twenty Acres of Seth Chapins fift Deuission of Land Now Seth Aldriches as Ap Pears by A deed of Sale baring Date the fift Day of february In the yeare : of our Lord seuenteen Hundred and ten Laid out to Seth Aldrich on the West side the Great Riuer In A narrow slip : bounded as followeth : Easterly on sd Aldrichs farm Nine score and fourteen Rod : A white oak tree being the south East Corner : southerly on Comon : Eigh-

teen Rods to A Pine tree being the North west Corner : Weasterly Part on Comon Part on M^r Grindall Rawsons Land and Part on John Thomsons Land : Coming to Nothing at the North End : December y^e Eleuenth 1710 : by Thomas White Seth Chapin & Samuel more Comitee

Seth Aldrich

[146.] Twenty five Acres of Samuel Haywards fift Deuission Now Seth Aldriches as May Appear by A deed of sal baring Date

Laid out for Seth Aldrich Twenty three Acres and half Laid on the Weast side the great Riuer Joyning to his other Land Southerly on Comon Twenty Eight Rod on Comon to A pine tree being the south weast Corner Weasterly on Comon forty two Rods to A white oake tree being A Corner of Ephraim Chapins Land so bounded Round Part on sd Chapins Land and part on Aldriches Land the whole Containing twenty five Acres and half Laid for twenty three and half two Acres Alowance

The Remainder being one Acre and half Laid on the East side of the Great Riuer Joyning to sd Aldriches other Land betwen the hyway and his other Land : by his house bounded east on sd way : Weast on his own Land from his house to the North side of his Land : the whole Containing two Acres and half : one Acre Alowance : Laid out Aprill the 23 : 1714.

by Thomas White Thomas Sanford and Ebenezer Read Comitee

desember y^e 26th 1718 laid ovt for seth aldrich forty acers sixth division of land on the west side the great river below shokeolog bovnded as followeth the northeast corner being a hornbine tree markt thence rvning west 20 dgr^s sovth eighty rod to a white oak tree being the norwest corner then rvning sovth 20 dgr^s east eighty two rod to a blak oak tree being the sovthwest corner then rvning east 20 dgr^s north eighty rod to a heap of stones being the sovtheast corner then rvning north 20 dgr^s west eighty two rod to the northeast corner the whole containing forty one acers one acer alowed for bad land Laid ovt by thomas white Robard evens jacob aldrich com^{tee}

this land laid down by reson of providence farms

desember y^e 26th 1718 laid ovt for seth aldrich twenty acers of John darlings sixth division on the west side the great river sovth from symmers land bovnded as foloweth the southwest corner being a pine tree markt thence rving east 5 dgr^s north forty fovr rod to a stake and stones being the sovtheast corner then rving north 5 dgr^s west eighty rod to a heap of stones being the northeast corner then rving west 5 dgr^s sovth forty fovr rod to a heap of stones being the norwest corner then rving south 5 dgr^s east eighty rod to the southwest corner: the whole containing twenty two acers two acers allowed for bad land by: thomas white: robard evens jacob aldrich comittee

Jvne y^e 10th 1718 laid ovt for seth aldrich five acers and half sixth division joyning to his other land on the east side the great river near his hovse bovnded west on sd land seventy two rod a heap of stones being the norwest corner north on comon fovrteen rod to a stake and stones being the northeast corner east on comon sixty eight rod to a stake and stones being the sovtheast corner sovth on abel Aldriches land twenty five rod to the sovthwest corner it being stones on a rok the whole containing ten acers fovr acers and half allowed for bad land and a three rod way cros sd land and a fovr rod way formerly laid ovt:

by thomas white thomas thayer Jacob aldrich comittee

Seth Aldrich

[147.] Jvne y^e 10th 1718 laid ovt for seth aldrich ten acers sixth division joyning to his other land on the west side the great river bovnded easterly part on sd land part on John aldriches land thirty fovr rod sovtherly on sam^l Reads land thirty rod to stones on a rok then seting of northerly six rod to a pine tree markt then rving westerly thirty two rod to a pine tree markt being the southwest corner westerly on comon with a direct line thirty eight rod to a pine tree markt being the norwest corner northerly on comon with a direct line fifty six rod to stones on a rok being the northeast corner the whole containing fovrteen acers and fifty fovr rod fovr acers and fifty fovr rod allowed for bad land by thomas white thomas thayer jacob aldrich comittee

May y^e 30th 1719 laid ovt for seth aldrich nine acers sixth division joyning to his other land on the west side the great river near svnners land bovnded sovth part on sd land part on comon forty eight rod the sovthwest corner being a heap of stones then rvning north 5 dgr^s west thirty rod to a heap of stones being the norwest corner then east 5 dgr^s north 48 rod to a heap of stones being the northeast corner then sovth 5 dgr^s east thirty rod to his other land to a heap of stones near the Corner of his other land: laid ovt by thomas white Robard evens jacob aldrich comitte

desember y^e 10th 1719 laid ovt for seth aldrich forty acers seventh division on the west side of the town bovnded on the west line begining at a great oak on sd line being the norwest corner west on sd line seventy eight rod to a white oak tree being the sovthwest corner then east 8 dgr^s sovth by a line of markt trees eighty fovr rod to a heap of stones being the sovtheast corner then north 8 dgr^s east by a line of markt trees seventy eight rod to a heap of stones being the northeast corner then west: 8 dgr^s north by a line of mark trees eighty fovr rod to the first bovnds the whole containing forty acers and one hvndred and fifty two rod: one hvndred and fifty two rod allowed for bad land: by Robard Evens jacob aldrich thomas white committee

desember y^e 10th 1719 laid ovt for seth aldrich fovrteen acers seventh division of land on the east side the great river north of his hovse Joyning to sam^l Reads land begining att a white oak tree near the sovthwest corner of sd land thence rvning sovth: 33: dgr^s east sixty rod to a heap of stones being the sovtheasterly corner then east 33 dgr^s north fifty rod to a heap of stones being the northeasterly corner then north 33 dgr^s west sixty rod to sd reads land the whole containing eighteen acers and one hvndred and twenty rod fovr acers and an hvndred and twenty rod allowed for bad land: by Robard evens thomas white jacob aldrich committee

John Cook

[148.] The one Moiety or half of Walter Cooks forty Aere hous Lott With all the Rights and Priveledges there unto belong-

ing or any Wise Apertaining Now John Cooks as will Apere Partly by A deed baring date And Party by the Last Will of the sd Walter Cook Deeced baring Date the

The sd Twenty Acre house Lott as above Lying within the Township of Mendon Nere the Centre of the Town: Which was part of the sd Walter Cooks House Lot that part of sd lott on the Weast side of the Ten Rod Hiway: now sd John Cooks by deed by will and by purches of Sam^l Cook and is bounded as followeth: Southerly upon A four Rod hyway Weasterly upon Comon the North Weast Corner being on the Pine swamp Northerly upon the House Lott of John Woodland Now in the Possesion of Josiah Chapin: Easterly upon the ten Rod hyway Leading from John Mores Lott to Joseph Steuenses Lott — Laid out by John flint: —

The second Diuission or Dubling Lott belonging to the Aboue Twenty Acre Lott Laid out upon the Plain beyend the second brid Riuer; and is bounded as followeth: Northerly on Samuel Cooks Land sixty Rod Easterly on Comon with A dirict Line: fifty three Rods to A White burch In a smal swamp being the southeast Corner: Southerly on Comon: With A dirict Line sixty Rod: to A white oake tree: being the Southwest Corner: Weasterly on Comon with A dirict Line: fifty three Rod: to Samuel Cooks Land: Laid out June the ninth 1702 by Thomas White

The first Deuission of Medow belonging to the Aboue sd Twenty Acre Lott Part of it- Lying upon the Weast side of the Mill Riuer bounded up streame upon Mathias Puffers Medow: downe streame upon Samuel Cooks medow — Another Part of sd deuission Lying In the Round Medow bounded East upon John Harburs Medow: southerly part upon William Holbrooks Medow partly upon the Ceder swamp: so Round with upland upon all other points

Another Part of sd deuission of Medow Lying In the Lower North medow bounded Down streame upon Nicolus Cooks Medow being Part of Walter Cooks Medow up streame upon John gurnys

meadow now John Cooks The Remaining Part of the Above sd
 Deuission of Medow Lying in the uper North Medow bounded
 Downe streame upon Nicolus Cooks Medow : upstreame upon
 John gurnys now In the possession of ye aboue sd John Cooke
 the seuerall percells of medow being the one half of Walter Cooks
 first deuission of medow : as it was first Laid out

by Joseph white

The great Lott or third Deuission of Land belonging to the
 aboue sd Lott being Eighty Acres seenty three Acers of sd third
 and forty acres being sd Cooks fourth Deuission belonging to sd
 Lot and his second deuission of Medow being two Acres : Laid
 out upon the East side of the great Riuer below the place whear
 the Weast Riuer Emptys it self Into the sd Riuer and is bounded
 as followeth : Nor weast on the great Riuer : the north end forty
 Rod In breadth from sd : Riuer to the foot of A Rocky hill :

[149.] Just Wheare the Weast Riner Emptys In to the great
 Riuer : A swail of Water being great Part of that Line : and so
 Runing : with sd hill the East and south sids by Various Lines
 upon Comon : untill it Meets with the sd great Riuer :) Seuen
 Acres More of sd great Lott Laid out A Litle upstreame of the
 Weast Riuer att A litle distane from the Riuer : bounded Round
 With Comon : the End Line taking in A smal brook : that Coms
 out of the south Medows the side Lines Containing forty Rods A
 peice and the End Lines Twenty Eight Rods Apeice bounded
 Round With Comon upland and Lines of Marked Trees : Laid
 out twenty third of may 1701

by Josiah Chapin

The fift Deuission of Land belonging to the Aboue sd Lott
 being one Hundred Acres : one Part of it Laid out betwen Shoec-
 olog Ceder Swamp and the great Riuer : bounded as followeth the
 South East Corner being A stake Easterly on Samuel Reads
 Land : Eighty Rod to the North weast Corner of sd Reads Land
 then sitting of : to wards the : East : Twenty six Rod : to A forked
 black oake then Turning : Northerly : with A diriet Line : Eighty
 Rod to A stake and Stons being the Northeast Corner : Northerly

with A dirict Line : on Comon Ninty six Rods to A white oake Tree being the Norwest Corner : Weasterly on Comon with A dirict Line one hundred & sixty Rod to A black oake tree being the : South Weast Corner : Southerly on Comon : with A dirict Line : sixty Nine Rod to the south East Corner the Whole Containing Eighty three Acres the three acres is for Alowanc for A four Rod way between Samuel Reads Land and sd Cooks Land : Laid out the tweluth of may : 1707 —

by Thomas White Robert Taft and Josiah Thayer Comite

Three Acres and three Quarters More of sd fift deussion Laid out on the East side of the Weast Riuer Joyning to his other Land bounded as foloweth : Weasterly on sd Riuer sixty Rod to his other Land southerly on sd Land : sixteen Rods : to a black oake tree : being the south East Corner Easterly on Comon : with A dirict Line sixty Rod to A black oak tree : being the : northeast Corner : Northerly on Comon : fine Rod : to A Walnut Tree : on the bank of the Riuer) Two Acres and half more of sd fift Deussion : Laid Joyning to his other Land : bounded Weasterly on sd Land : nine Rod : A Duble Red oake being the south Weast Corner Southerly on Comon with A dirict Line : fifty six Rod : to A black ash Tree : being the south East Corner Easterly on : Comon with A dirict Line nine Rods to a black oake stand : being the North East Corner : Northerly on Comon with A dirict Line : forty six Rod : to his other Land there a Chesnut tree markt nere the north weast Corner : her being A Quarter of one Acre Alowance Laid out the Second of february 1709 :

by Thomas White Samuel More and Samuel Read Comitee

John Cook

[150.] May y^e 20 : 1719 : laid ovt for John Cook twenty acers sixth devision joyning to his other land on the west side the great river lying on one side and one end of sd land bovnded sotherly on sam^{ll} Reads land twelve rod to a heap of stones being the southeast corner east on comon ninety : fovr rod to a heap of stones being the northeast corner north on comon eighty fovr rod to a heap of stones being the norwest corner west on comon

forty rod to his other land the whole containing twenty one acers one acer allowed for bad land

the same day laid for sd cook sixteen acers sixth division joyning to his other land on the east side the great river it being a broken peace of land bovnded west on his other land by a various line one hundred and forty rod sovth part on the way to sevll bridge part on comon twenty eight rod to a heap of stones being the southeast corner then rving north 17 dgr^s east one hundred and sixty rod to ebenezzer whits land then on sd land to his own land eighty rod north on his own land twenty two rod the whole containing twenty nine acers thirteer acers allowed for bad land and a three rod way betwen sd whits land and sd cooks land and a three rod way cros a corner of sd Cooks land formerly laid ovt : laid ovt by thomas white Robard taft Jacob aldrich comitee

May y^e 23: 1719 laid ovt for john cook thirty acers sixth division on the east side the great river near sevll bridge on both sides the way bovnded as foloweth the southwest corner being a heap of stones near silvanas holebrooks land then rving north 20 dgr^s east sixty rod to stones on a rok being the norwest corner then rving east 20 dgr^s sovth eighty rod to a heap of stones being the northeast corner then rving sovth 20 dgr^s west eighty rod to a heap of stones being the sovth east corner thence with a direct line to the southwest corner : the whole containing thirty-five acers five acers allowed for bad land and a way cros a corner of sd land

the same day laid ovt for sd cook twelve acers sixth : division of land on the north side the pond known by the name of tafts pond bovnded east on John Rawsons land sovth on joseph whits land west on woodland tompsons land north on the way leading to william rvtters the whole containing twenty 24 acers twelve acers allowed for bad land laid ovt by thomas white Robard taft jacob aldrich comitee

May y^e 19th: 1726 laid ovt for John cook twenty eight acers of his seventh division joyning to his other land at shokeolog bovnded east on said land one hundred and twenty fover Rod then

Rvning from the norwest corner of sd land west fvl point fifty two Rod to a black oak stand markt being the norwest corner : then sovth fvl point one hundred and twenty fovr Rod to shokcollog Brook and is bounded south on sd brook thirty five rod to his other land : the whole containing thirty six acers Eight acers allowed for bad land laid ovt by Thomas white svrvayer James keith and Jacob aldrich committee

John Cook

[151.] march y^e 16th : 1731 laid ovt for john cook two acers Eighth division of land joyning to his other land on second plain and is bovnded Easterly on sd land 29 rod Rvning from the southwest corner of sd land norwest 5 dgr^s sovth 10 rod to medow botom a black chery tree stand markt near the southwest corner and is bovnded west on sd medow 29 rod to John corbits land a black oak tree markt near the norwest corner and is bovnded northerly on sd corbits land 14 rod to a stake being the north-east corner the whole containing 2 acers and 28 rod 28 rod allowed for bad land laid ovt by Thomas white svrvayer Thomas sanford jacob aldrich Chain men

november y^e 2^d : 1731 laid ovt for John cook 12 acers eighth division of land laid joyning to his other land on the east side of the great river and is bovnded west on sd land 30 rod and sovth part on sd land and part on common 90 rod to a heap of stons being the sovtheast corner then north 20 dgr^s west 30 rod to a heap of stons being the northeast corner then west 20 dgr^s north 90 rod to his other land the whole containing 17 acers 5 acers allowed for bad land :

the same day laid ovt 5 acers more of sd division laid joyning to his other land East from his hovse and is bovnded west on sd land 75 rod sovth on isack bolsters land 24 rod to a three rod way and is bovnded East part on sd way and part on thomas whites land to sd cooks northeast corner it being a three cornered peace of land containing 6 acers one acer allowed for bad land — laid ovt by Thomas white svrvayer John farnvm and jacob aldrich chain men :

October y^e 9th : 1735 laid ovt for john cook 20 acers and 40

rod of land it being part of several divisions of land belonging to sd cooks lott 13 acers and 40 rod laid joyning to his other land east from his hovse and is bovnded west on a three Rod way 34 rod sovth on Robert tafts land East part on his own land and part on Joseph whites land to a sovthwest corner of Benjamin whites land thence rving west 35 dgr^s north 48 rod to another peace of sd whites land then bovnded on sd land to the three rod way aforesaid it being a broaken peace of land containing 17 acers and 120 rod 4 acers and half allowed for bad land: th Remainder of sd 20 acers and 40 rod being 7 acers laid ovt near jonathan cooks begining att a black oak stand markt being the norwest corner thence rving East fvll point 43 rod to a heap of stons being the northeast: corner then sovth 40 rod to a heap of stons being the sovtheast corner then west fvll point 43 rod to stons on a rock being the: sovth west corner then north fvll point 40 rod to the first bovnds the whole being 10 acers and 120 rod 3 acers and 120 rod allowed for bad land and a three Rod way cros sd land laid ovt by Thomas white svrvayer Jacob aldrich and Joseph white chain men

april y^e seventh: 1737 laid ovt for John cook 8 acers tenth division of land joyning to his other land near Jonathan cooks and is bovnded sovtherly on sd land 44 rod rving from the northeast corner of sd land north fvll point 33 rod to a heap of stons at isace bolsters land and is bovnded north on sd land to his own land and is bovnded west part on his own land and part on jonathan cooks land to his own land itt being a broaken peace of rocky land containing Eleven acers and 80 rod 3 acers and 80 rod allowed for bad land and a three rod way through sd land and for a three rod way from jonathan cooks to the above said way laid ovt by Thomas white svrvayer Joseph white and John cook chain men.

Jonathan cook

[152.] avgvst y^e 31st: 1728 laid ovt for jonathan cook seven acers of seventh division of land laid ovt in the sovth woods begining at a white oak tree marked being the sovtheast corner thence Rving north 6 dgr^s East forty Rod to a heap of stons on a rock Being the northeast corner then west 6 dgr^s north thirty

Rod to a heap of stons on a Rock being the norwest corner then south 6 dgr^s west forty Rod to a heap of stons being the south-west corner then East 6 dgr^s south thirty Rod to the first bovn^ds the whole containing seven acers and half half an acer allowed for bad land laid ovt By Thomas white srvvayer James Keith and jacob aldrich Chain men

avgvst y^e 31: 1728 laid ovt for Jonathan Cook seven acers seventh division of land laid joyning to his other land att the south medows Begining at the southeast corner of sd land thence Rvning south 38 dgr^s west forty eight Rod to samvel thayers land to a heap of stons being a sovtheast corner then bovn^dd westerly on sd thayers land twenty fivr Rod to the northeast corner of sd thayers land thence Rvning west 38 dgr^s north eighty six Rod to a heap of stons being the southwest corner then north 38 dgr^s East nine Rod to his other land then bovn^dd northerly on sd land one hvndred and six Rod to the first: bovn^dd it being a broaken peace of land containing Eight acers and 112 Rod one acer and 112 Rod allowed for bad land laid ovt By Thomas white srvvayer James Keith and jacob aldrich Chain men

March y^e 28th. 1737 laid ovt for jonathan Cook 7 acers tenth division of land laid joyning to his other land near the scool land and is bovn^dd sovtherly on the land of Thomas Rice Easterly on the scool land northerly part on his own land and part on common and westerly part on his own land and part on common it being a broaken peace of land containing 7 acers and 89 rod 89 rod allowed for bad land:

the same day laid ovt for sd cook nine acers ninth division of land laid joyning to his other land by his ho^use and is bovn^dd westerly on sd land 100 rod sovtherly on common 34 rod Easterly part on the land of john cook and part on common 81 rod to a heap of stons being the northeast corner northerly on common 20 rod to his other land it being a Rockey peace of land containing 13 acers and 100 rod 4 acers and 100 rod allowed for bad land laid ovt by Thomas white srvvayer joseph white and jonathan cook Chain men

september y^e 5th. 1743 laid ovt for jonathan cook 56 rod tenth division of land laid joyning to his other land on the north side of shokcolog brook and is bovnded north and west on sd land south on sd brook East on a three rod way laid ovt by Thomas white svrvayer jacob aldrich and joseph taft chainmen

M^r Samvel Terrey Ephraim Daniels

[153.] November y^e 17th: 1727 laid ovt for M^r Samvel Terey two acers of jonathan thayers seventh division of land and is laid ovt joyning to his other land on the sovtherly side of mvmfords River by his sawmill and is Bovnded west on sd land twelve Rod Rvning from the southeast corner of sd land East: 8: dgr^s south fifty six rod to sd mvmfords River a Red oak tree markt near sd river bovnded on all other parts on sd River it being a Broken peace of land containing fover acers two acers alowed for bad land laid ovt by Thomas white svrvayer james keith and Jacob aldrich committee

May y^e 13th 1728 laid ovt for m^r samvel Terey twenty acers of land given him By the propriators of mendon att a propriators meeting on febrvary y^e 6th: 1727^a laid Joyning to his other land on the sovtherly side of the mvmfords River Begining at a heap of stons near his sawmill thence Rvning south 10 dgr^s west sixty rod to a heap of stons and a blak oak stand being the southeast corner then west 10 dgr^s north fifty fover Rod to a heap of stons being the southwest corner then north 10 dgr^s east sixty Rod to sd River then bovnded north part on sd River part on his other land fifty fover Rod to the first Bovnds: laid ovt by Thomas white svrvayer james keith and jacob aldrich committee

[154.] April y^e 18th: 1732 laid ovt for m^r samvel terrey 18 acers of land: viz: 16 acers of jethro coffins Eighth division and two acers of jonathan thayers ninth division laid joyning: to his other land near the sawmill and is bovnded East on sd land 54 rod north part on angel torys land and part on common 72 rod to a heap of stons being the norwest corner and is bovnded west on his own land 64 rod to a heap of stons being the southwest

corner thence rving East 8 dgr^s south 52 rod to his other land the whole containing 22 acers and 48 rod lying on both sides of oxford Rode 4 acers and 48 rod allowed for bad land laid out by Thomas white surveyer jacob aldrich and daniel lovet chain men

[153.] more the same day laid out 28 28 acers of land belonging to sd coffins Rights viz 8 acers Eighth division and 20 acers ninth division laid joyning to sd terreys land south from his house and is bounded north on sd land 120 rod and west on the town line 44 rod to a heap of stons being the southwest corner thence Rvning East 8 dgr^s south 120 rod to a heap of stons being the southeast corner then north 8 dgr^s East 44 rod to his other land the whole containing 33 acers : 5 acers allowed for bad land : — more the same day laid out for sd terrey 3 acers of jonathan thayers Eighth division of land laid joyning to his other land near the iron works and is bounded north on said land 54 rod Rvning from the southwest corner of sd land south 10 dgr^s west 12 rod to a heap of stons being the southwest corner then East 10 dgr^s south 54 rod to a heap of stons being the southeast corner then n 10 dgr^s East 12 rod to his other land the whole containing 4 acers and 8 rod one acer and 8 rod allowed for bad land laid out by Thomas white surveyer jacob aldrich and Daniel lovet chain men

May y^e 8th 1746 Laid out for Ephraim Daniels one acre & a half of Land in Lew of Land formerly Laid out in Daniel Svmners Land through a mistake Joyning to his other land near his house and is bounded Easterly on his other Land 32 rod South-erly on the Land of Jonathan Hayward 15 rod westerly on the Land of Daniel Svmner 32 rod it being a three Cornered piece of Land Laid out by William Torrey Surveyer Jacob Aldrich and Ephraim Daniels Chainmen

[154.] april y^e 24th : 1733 laid out for jacob aldrich 12 acers ninth division of land at the norwest corner of misco hill and is bounded southerly part on the land of Thomas Read and part on common 72 rod to a heap of stons : being : the southwest corner thence Rvning northeast 2 dgr^s north 40 rod to a heap of

stons being the norwest corner then southeast 2 dgr^s north 72 rod to a heap of stons being y^e northeast corner then southwest 2 dgr^s south 40 rod to sd Reads land to a heap of stons being the southeast corner the whole containing 18 acers 6 acers allowed for bad land and a three Rod way through sd land: —

the same day laid for said aldrich 2 acers and half ninth division laid joyning to his other land near the sovth medows and is bovnded East and north on his own land and west on winters land 50 rod it being a three cornered peace of land containing 3 acers 26 rod 106 rod allowed for bad land and a three Rod way cros sd land —

the same day laid for sd aldrich 3 acers and half ninth division joyning to his other land near the sovth medows and is bovnded north on sd land 80 rod East on comon 6 rod sovth part on Boyses land part on comon 80 rod to a heap of stons being the southwest corner then north fvll point 10 rod to his other land the whole being 4 acers and half one acer for bad land

the same day laid for sd aldrich 2 acers of land viz: one acer which he purchased of the propriators of mendon and one acer allowed him by the selectmen of mendon for a highway laid through his land near wigwam hill and is laid joyning to his other land on tompons hill and is bovnded sovth on sd land 40 rod west on daniel tafts land 10 rod north on sd tafts land 36 rod to a heap of stons being the northeast corner thence rvning sovth fvll point Eleven rod to a heap of stons being the sovtheast corner the whole containing 2 acers and 60 rod 60 rod allowed for bad land laid ovt by Thomas white svrvayer Jacob aldrich and daniel lovet chainmen

obadiah Whelock Jacob aldrich John Jones

[155.] Nouember ye: 11: 1718 Laid out for obediah whelock twenty six acers sixth diuision Joyning to his other Land near the great medow bounded south one s^d land thirty eight rod east on Sherbon line an hundred and thirty rod a blak oak tree markt near the north east corner north on comon thirty eight rod to a heap of Stones being the norwest corner west on comon a hundred and thirty

Recorded
January
y^e 15,
1718¹²

rod to his other Land the whole containing thirty one acers five acers alowed for bad Land by Thomas : White : Robert : Euens : Jacob : Aldrich : Committee

October y^e 22^d: 1735 laid ovt for Jacob aldrich 3 acers and 60 rod of land which was alowed him for a highway laid through his land in vxbridge now laid ovt near william holbrooks land on the East side mvmfords river and is bovnded sovth on sd land 12 rod and west on the land of daniel Elitt 36 rod then rving from the northeast corner of sd Elitts land East 30 dgr^s sovth 16 rod to a heap of stons being the northeast corner then sovth 38 dgr^s west 20 rod to Elivelett warfeelds land then on sd land to sd holbrooks land laid ovt by Thomas white svrvayer jacob Aldrich joseph white Chain men

Nouember y^e 22^d: 1739 laid ovt for jacob aldrich seven acers and half of land it being a half acer right in severall divisions not heretofore laid ovt now laid ovt joyning to his other land near sevll roek way begining att the sovwthwest corner of sd land and is bovnded west on the land of Ebenezer thayer to the norwest corner and a peace of sd aldriches land and is bovnded sovth on sd land East on boyces land and on all other parts on his own land the whole being nine acers one acer and 80 rod alowed for bad land laid ovt by Thomas white svrvayer seth chapin and jacob aldrich Chain men

Avgvst y^e 15th 1740 laid ovt for jacob aldrich son to jacob aldrich half an acer tenth division of land and is bovnded sovth-erly on the hovse lott of george aldrich deceast 6 rod and half and is bovnded westerly on the way leading frerom sd aldriches : to the meeting hovse 12 rod to a heap of stons being the norwest corner and is bovnded north on comon 6 rod and half and is bovnded Easterly on the bvrrying plaec 12 rod laid ovt by Thomas white svrvayer Robert taft and Jacob aldrich chain mien

October y^e 28th 1746 Laid out for Elder John Jones 5 Acres of Land 4 Acres of William Torreys Eleuent^h Diviision & one

Acre that was laid out through a mistake in woodland Thomsons Land now Laid Joyning to his other Land on y^e Easterly side y^e mill Riuer and is bounded Westerly on y^e Land of Cap^t Tyler 10 rod from a heap of stones on a rock being y^e norwest Corner to a heap of stones on s^d Tylers Line being y^e southwest Corner bounded southerly partly on Comon & partly on his own Land Easterly and northerly on his own Land: Laid out by William Torrey Surveyer Jacob Aldrich Chainman

Benjamin Whelock

[156.] Mathias Puffers forty Acre Lott Now Benjamin whelocks with all the Rights and Priuelidges there unto belonging or any wayes Appertaining: As Appears by A Deed of Sale baring Date Aprill 25: 1688 The House Lott being forty Acres Laid out upon the East side of the Road Leading to Rehoboth Nere the Round Medow: and bounded as followeth Weasterly on the Aboue sd Road Northerly upon the Land of Samuel Thayer Easterly Partly upon the Mill Riuer: and Partly on Medow and southerly upon Comon Land — Laid out by Joseph White —

The second Deuission or Dubling Lott: being forty Acres Laid out betwene Chepuntequesett and Hop brook: bounded as followeth Northerly Parly upon the Land of William Holbrook and partly upon the Medow of Walter Cooke In the Poesion of Josiah Thayer, and Part on Rehoboth Road and part on the Land of Josiah Thayer Easterly and southerly on Comon by A line of Eighty four Rod: and Weasterly on Comon by A line of Eighty Rod the North Weast Corner a Walnut Tree on the Edg of A hill: In an old Indian feeld: the south weast Corner: A White oake: and the south East Corner A stake and stones Laid out the Ninth of May 1701: by Josiah Chapin

The first Demission of Medow belonging to the Aboue sd Lott being thirteen Acres And A Quarter As It is Laid out and bounded one part of it Lying upon the Mill Riuer: on the Weast sid sd Riuer Upstreame and Downe Streame upon John Harburs Medow (And Part on the East sid of sd Riuer bounded up Strem upon upland Downe the streame with Marked Trees: —

Another Part of sd Medow Lying upon the Top of A hill between the Mill Riuer and Dedham Line: bounded Round with upland—

Another Part Lying upon the Mill Riuer Aboue the Mill: bounded Down stream upon Hope Tylers Medow so Round to the Riuer with upland Easterly with y^e sd Riuer— The seuerall peices of medow Aboue Mentioned ware Laid out

by Joseph White

Another part of sd medow being one Acre Laid out on the East side of the Mill Riuer: below Joseph Steuenses Land: bounded upstreame upon sd Land: Weast on sd mill Riuer: Downe streame upon: A maple tree on a point of upland: near the Riuer: East on upland: this being In Lew of medow that was formerly Laid In M^r Rawsons farme:) Laid out october 29: 1702 by Thomas White

Memorandum the Remainder Laid out with his other Land

The second Deuission of Medow belonging to the Aboue sd Lott Lying upon Hop brook is bounded as followeth Easterly upon upland Weasterly Partly upon upland and partly upon swamp Northerly with A Line of Marked Trees and southerly with Marked Trees

Laid out by Joseph White:

The Great Lott or third Deuission of Land belonging to the Aboue sd Lott: Eighty Acres of it Laid on the East sid of the great Riuer: bounded Weasterly upon sd great Riuer Easterly upon Comon: with A line of Marked Trees: a smal black oak: att the south East Corner: being in an old Indian feeld: southerly downe streame: Marked with two white oaks Nere the Riuer: and Northerly upstreame: A litle aboue A peice of Interual: bounded on Comon: by A line of Marked Trees A great pine tree: marked: on A steep banek of the Riuer: with A stake att the North East Corner: Laid out by Joseph White and Josiah Chapin the third of July 1685

Benjamin Whelock

[157.] The other Part of the Great Lott being Eighty Acres Laid out upon Calebs Hill and bounded as followeth: Easterly

by direct Line of marked trees one hundred and Twenty Rod : y^e north East Corner A white oake the south East A walnut southerly on Comon one Hundred and Seven Rod a stake and stons being the south West Corner Weasterly upon Comon one hundred and twenty Rod to A Chesnut tree being y^e north west Corner Northerly upon Comon one hundred and Seven Rod to the North East Corner : Laid out by Joseph White 1674

The Swamp Lott belonging to the Abouesd Lott being six Acres and half and Twenty seven Rodd Part of it Laid out : upon the East side of the second bridg Riuer : below James Albees Medow below the Roade to ; Metfeeld : bounded East with upland and A marked tree In A small Run Weasterly upon the Riuer : Northerly upon James Albees Medow Southerly upon John bartlets Medow :) Another Part of sd swamp Lott Laid out In a swamp beyend Chippuntequiset Joyning to his forty Aere Lott : bounded West on sd Lott East upon A line of marked trees & North and south upon upland : the Remaining Part Lying in a Swamp beyend the old feeld : bounded southeast with A Line of markt Trees so Round With upland, Laid out by Joseph White

The fourth Denission belonging to the aboue sd Lott being Eighty Acres Part of it being forty Acres with forty Rod of Medow that was Laid out without our town Line is bounded as foloweth : y^e sd Land Lying between the great Riuer and fox brook and is bounded Easterly Part on sd brook and Part on Medow fifty two Rod : to A white oake tree Marked Neer the Medow : Northerly on Comon : with A direct Line : one hundred forty Eight Rod : to A white oake being the North West Corner West on Comon with A direct Line thirty two Rod to A black oake stand by the Riuer : Southerly on sd Riuer to fox brook : Nine Acres more up sd Riuer Joyning to sd Land Nine Rod In breadth and one hundred and sixty Rod In legth : bounded Weasterly : with A line of Markt Trees : att the botom of A Rocky hill : two small stands being Markt att the North west

Corner: and A forked White oke markt by the Riuer: southerly by the Riuer:)

Laid out by Thomas White January 25: 1706

Twenty Acres More of sd fourth Deuission Laid out Joyn-
ing unto the Abouesd forty Acre house Lott: bounded Northerly
on sd Lott: Ninty Rod Easterly with A Line of Marked Trees:
to A white oake Tree: being the south East Corner this Line
being fifty Rod South with A uarious Line of Marked trees: to A
black oak by Rehoboth being the south weast Corner: weasterly
on said Road: sixty Rod Containing Twenty Acres: Laid out
December y^e thirtieth 1702

by Thomas White

Benjamin Whelock

[158.] Ten Acres more of the fourth Deuission belonging to the
Abouesd Lott Laid on the Weast side of the Mill Riuer below
the Mill bounded as followeth Northerly on Comon: Land with
A Line: of Marked Trees: this Line being thirty Rods Weasterly:
on Samuel Thayers Land: this Line being: Eighty Rod: south-
erly on A Run Runing out of sd Thayers Land Easterly Part on
sd Riuer: and part on sd Whelocks Medow: Laid out y^e twenty
ninth of october 1702 by Thomas White

The fifth Deuission of Land belonging to the aboue sd Lott
being two Hundred Acres Part of it Laid out betwen foxbrook
and the Great Riuer: bounded Round With Comon Land the
south weast Corner being A white oake Tree Nere sd Riuer West-
erly with A dirict one hundred and eighty Rod to A white oak
Tree: and heap of Stons: being the North Weast Corner North-
erly by A line of one Hundred and forty Rod: to A heap of
Stons: and A Rock being the North East Corner Easterly one
hundred and Eighty Rod: to A white oak Tree: being the South
East Corner Southerly one hundred forty and four Rod: to the
south weast Corner the Whole being one Hundred sixty and two
Acres ther being two Acres Allowance: May the Thirteenth 1710

by Thomas White Samuel Thayer & Josiah Thayer Comite

Thirty and four Acres more of sd fift deuission Laid out att the North East Corner of the great Medow : bounded as followeth : East on Sherborn Line : Eighty Rod to A black oak Tree markt nere the north east Corner North on Comon with A direct Line : sixty and six Rod to Land In y^e Posesion of Jonathan Hayward : here being A black oak Tree markt nere sd Land : Weast on sd Land : fifty Rod : to A black oak tree being the South West Corner south upon Comon Land Left for A way by the great Medow : seuenty senen Rod to Sherborn Line May Ninetenth 1707

by Thomas White Samuel Thayer & Josiah Thayer Comite :

Two Acres of Swamp or Medow bottum belonging to the Aforesd Lott Laid upon beuer Dam brook bounded Downe streame upon the Line of M^r Rawsons farm and so Runing up streame on both sids of sd Riuer : Eighty Rods to A point of upland going near to the brook with A young maple marked on the brink of the Riuer : on the weast side Laid out the Eleuenth of march 1699 by Josiah Chapin

March y^e 27th : 1718 Then Laid out for Benjamin Whelock Jn^r. Six acres of his fit Denision of Land (to be Laid out in y^e prohibited Land) Joyning To his other Land : being forty Rod in Length & Thirty Two Rod in Breadth, as it is bounded Northerly on his own Land in part, part on Common, Easterly on y^e Lands of Len^t. John Darling : Southerly on Common, a blaek oak Tree Marked near Sd Darlings Land being a Ranger Weasterly on Common the whole eontaining Eight acres. being Two acres allowance for bad Land & a way of Two Rods wide through Sd Land to y^e Meadows, for Egress & Regress as Shall be need full &c.

Laid out by Thomas White Seru^t. Tho^s. Thayer & Tho^s. Sanford Committee

Benjamen Whelock Jn^r.

[159.] Mendon April y^e 10th 1718, Laid out for Benjamin Whelock Jn^r. five acres of his sixt Deuision of Land Joyning to his other Land at Calebs hill Bounded west on Sd Land, eighty Rod a heape of Stones being y^e norwest Corner, a heape of Stones

being y^e Southwest Corner, South on Common Eleuen Rod. To a heape of Stones being y^e Southeast Corner East part on Common. part on Thomas Thayers Land Eighty Rod To a heape of Stones, being y^e north East Corner, north on Common fifteen Rod to y^e northwest Corner. the whole Containing Six acres and a half, one acre & half allowance for Bad Land, Laid out by Thomas White Seruey^r. Robert Enens & Jacob Aldrich Com^{tee}.

Mendon April y^e 11th. 1718. Laid out for Benjamin Whelock Jn^r. Seuenteen acres of his Sixt Denision. Joyning to his other Land at Calebs hill Bounded South on Sd Land one hundred & Twenty Rod. East on Common Twenty fue Rod to a Red oak tree: Marked the northeast Corner, north on Common one hundred & Twenty Rod To a heape of Stones being y^e norwest Corner. West on Common Twenty fue Rod to y^e norwest Corner. of his other Land, the whole Containing Eighteen acres & one hundred & Twenty Rod one acre & 120 Rod, alowed for Bad Land. Laid out by Thomas White Seruey^r. Robert Enens Jacob Aldrich Committee

Mendon April y^e 11th. 1718. Laid out for Benjamin Whelock Jn^r. Sixteen acres of his Sixt Denision of Land Joyning to his other Land at Calebs hill, Bounded East on Sd Land, one hundred & Twenty Six Rod, a heap of Stons being y^e North East Corner, north on Coñon Twenty two Rod to a heape of Stons, being y^e norwest Corner, west on Common one hundred & Twenty Six Rod to A heape of Stones in a Small Swampe being y^e Southwest Corner, South on Common Twenty Two Rod to y^e Southwest Corner of his former Land. this peice Containing Seuenteen acres & fifty two Rod, one acre and fifty two Rod allowed for bad Land, Laid out by Thomas White Serueyor Robert Enens & Jacob Aldrich Committee.

April y^e. 11th. 1718. Laid out for Benjamin Whelock Jn^r. Twenty acres of his Sixt Denision of Land, bounded Westerly on Coñon thirty Rod to a heape of Stones, Being y^e Southwesterly Corner, Southerly on Coñon one hundred & Twenty six Rod. to a heape of Stones,

being y^e Southeast Corner, Easterly on Common thirty Rod to John Darlings Land, Westerly upon his own Land on Calebs hill one hundred and Twenty nine Rods, being partly on John Darlings Land, here being four acres allowed, for bad Land, & a highway of Three Rod wide Through sd Land, Laid out by Thomas White Serueyr Robert Euens, & Jacob aldrich Committee.

Beniemin Whelock :

[160.] Part of John Jepsons forty Acre house Lot with the Rights and Priuelidges belonging to it being the Contents of A ten Acre Lott with all the Rights and Priuilidges there to belonging or any wise Apertaining Now beniemin whelocks As Appears by A Deed of Sale baring Date the Eighteenth of Aprill sixteen hundred ninety and Nine And Acknowledged before Richerd Arnold Asistant Aprill : 18 : 1699

The house Lott being ten Acres and is Laid out on the mill Plaine with ten Acres for the Dubling Lott and Twenty Acres for the third Deuission and is bounded as followeth : Southerly upon the Cuntry Road North upon the Land of Simon Peck Weasterly upon the Mill pond Easterly upon the Land of John Sprage with A two Rod hyway Crose sd Lott : Laid out Aprill y^e fifteenth : 1673 by Danill Louet Jonathan Sprage :

The first and Second Deuissions of Medow belonging to the Aboue sd Lott Laid, out on the Nor Weast side of the great medow and was Laid for the second Deuission of Jepsons Lott and is bounded as followeth Easterly with Swamp : Weasterly Partly upon upland and Partly upon the medow of Samuel Hayward Southerly upon the medow of Simon peck : northerly upon the medow of Steuen Cook : Containing four Acres be it more or Les

by Joseph White

The swamp Lott belonging to the Aboue sd Lott being one Acre and three quarters Laid out att the South Corner of the great medow : bounded North upon John Gurnys medow : thirty six Rod : East and Weast upon upland south on comon Land

Laid out by Thomas white July y^e first 1703.

Half one Acre of swamp : belonging to sd Whelocks other Lott with four Acres of sd whelocks fourth deivission one Acre of sd four belonging to his other Lott bounded as followeth Weast on Comon Land with a dirict Line from the south Weast Corner of the Aboue sd swanp to A walnut Tree being the south west Corner this Line being Thirty six Rod : South on Comon Twenty two Rod with A dirict Line : to A Red oak Tree : being the south East Corner : East on Comon Twenty four Rod : with a dirict Line to A black oak Tree : being the North East Corner : North on the aboue sd swamp

Laid out by Thomas White July y^e first 1703

Senenteen Acres More of the Aboue sd fourth Deivission Laid out on the North East Corner of the Mill Plaine bounded as followeth : Southerly on Comon : with A dirict Line Twenty from his other Land : to A white oak tree being the southeast Corner : Weasterly Part on sd Land and Part on Comon With A dirict Line to A white oake Tree : being the North Weast Corner northerly on Comon with A direct Line : sixty six Rod : to A black oake Tree being the North East Corner Easterly on Comon With A direct Line : sixty six Rods to the south east Corner

by Thomas White october 29 : 1702.

Benjamin Whelock Benj^m Whelock Jr.

[161.] February y^e 14th 1722² then Laid out for Benjamin Whelock three acres of Seventh Deivission on the West side of his other Land on Calebs his Bounded on West with his other Land Twenty four Rod on the South by Thomas Thayers Land twenty Six Rod East on Sd thayer twenty five Rod north on his own Land, thirty two Rod Containing four acres and fifty six Rod one acre and fifty six Rod a lowed for Bad Land Laid out by Robert Evens Jacob Aldrich James Keith Committee

september y^e first : 1735 laid out for Benjamin whelock 3 acers and one half ninth division of land laid joynig to his other land on the west side the mill river and is bounded north and east on his other land and southerly part on the land belonging to the heirs of Benjamin thayer deseast and part on the land Benjamin

thayer quaker and westerly on sd quakers land: it being a broaken peace of land containing 4 acers and 45 rod 125 rod allowed for bad land laid out by Thomas white servayer Jacob aldrich and daniel lovet Chain men

the same day by the same committee laid ovt for said whelock half one acer of said ninth division laid joyning to his other land on the west side the mill river and is bovnded westerly on sd land 26 rod northerly on Johnathan haywards medow 5 rod to a black oak stand mark thence with a direct line to a walnvt stand markt 2 rod from his former line and is bovnded sovtherly on his other land two rod

mendon avgvst y^e 31st: 1741 an agreement made and concluded vpon by and betwen benjamen whelock and jonathan hayward both of mendon in the covnty of worcister: &c in order to settle the bovnds betwen them: viz betwen the homsted of the said Benjamin whelock and a certain peace of medow belonging to the said Jonathan hayward lying joyning sotherly to the said whelocks homsted and the said medow is bovnded begining at a white oak by the mill river marked thence with a direct line to a black oak tree marked thence as the fence now standeth to a black oak tree marked thence to a stake and stones being the westerly corner thence tvrning sovtherly cros the slange to a heap of stons: in order to be Recorded in the town book as witnes ovr hnds

Benjamen whelock

Jonathan hayward

March y^e 20th 1745/6 Laid out for Benjamin Wheelock Jn^r two acres Eleventh Division of Land Joyning to his other Land on both Sides the Road Leading to John Leggs begining at the nor-west Corner of his other Land running north three rod to William Haywards land then bounded northerly on S^d Haywards Land ten rod to s^d haywards South East Corner thence running northerly & bounding westerly on said haywards land to his other land and is bounded on all other parts on his other land a three rod way Crosing one Corner of S^d land

Laid out by William Torrey Surueyer Jacob aldrich Chainman
Benjamin Whelock Jn^r

[162.] May y^e 21: 1718 Laid out for bon Jamen whelok

Juner thirty nine acers fifth division and twenty acers sixth division on Land out between Shockecolog seder swamp and the great river bounded as foloweth the Southeast corner being a heap of stones east on S^d James Keiths Land two hundred and forty rod to a heap of Stones being the northeast corner then runing west eight degrees south forty rod to a heap of stones being the norwest coner then runing south eight east two hundred and forty rod to a heap of stones being the southwest corner then runing east eight degrees north forty rod to he south west corner of James Keiths Land it being a heap of stones the whole containing sixty acers one acer allowed for bad Land Laid out by : Thomas : white : Jacob : Aldrich : Thomas : Thayer : James Keith Committee

Recorded
october y^e
5: 1718.

Mendon December y^e 29th. 1718, Laid out for Benjamin Wheelock Jnr. his Share of Ceeder Swamp, in y^e north Ceeder Swamp, on the East Side of y^e Riuer, bounded north on Daniel Louetts Ceeder Swamp, East on vpland, nine Rod. then Runing west Two Deg^{rs} South to y^e pond, West on y^e pond, Laid out by Thomas White Robert Euens Jacob aldrish Committee

Recorded
March y^e
1st 171⁸/₉

september y^e 29th 1719 laid ovt for Benjamen whelock ten acers of john tomsons sixth division on the west side the great river South from hyppole hill bovnded north on sam^l Reads land fifty rod west on the town line thirty fovr rod to a heap of stones being the southwest corner south on common fifty Rod to a heap of stones being the sovtheast corner East on common thirty fovr rod to the sovtheast corner of samvel Reads land : by thomas white Robert evens Jacob aldrich committee

desember y^e 7th : 1719. laid ovt for Benjamen whelock twenty two acers of land seventh division on both sids kilingly rode joyning to his other land begining att the southwest corner of sd land so rvning sovth with the town line thirty rod to a heap of stons near said rode then East 8 deg^{rs} sovth ninety six rod to a heap of stones being the sovth east corner then partly on common and part on Benjamen tafts land

this land
doble
recorded

sixty two rod to a heap of stones being the northeast corner then west 8 dgr^s north to the northeast corner of his other land : boynded on one side and one End of sd land the whole containing twenty seven acers and 32 rod five acers and 32 rod allowed for bad land and a three rod way through sd land by Roberd Evens James Keith Jacob aldrich committee.

Benjamin Whelock

[163.] Mendon Decem y^e Seventh 1719

Laid out for Benjamin Whelock Twenty two acres Joyning to the Town Line on the West Side of the Town on both side of Killingly Road Joyning to his own Land Begening at a heap of stones being a Corner of his other Land Runing on said Line thirty Rod to a heap of Stons then on Common East 8 dgr^s South 96 : rod to a heap of Stons then part on Common and part on Benjamin Tafts 62 Rod to a heap of Stons then west 8 dgr^s North to his own Land being y^e North East Corner a Chestnut Tree Markt Bounded on the south Side and on the East side of his Land the whole Estemed at 27 acres and 32 Rod. 5 acres and 32 Rod allowed for a Road of 3 Rod wide and Bad Land, Laid out by

Robert Evens Jacob aldrich, James Keith Committee

Mendon february the 14th 1722 : Then Laid out for Benjamin Whelock Twenty Seven acres of Seventh Division on the West side of Thomas Tafts Littel Pond Medow at a Littel Distance from it Begining at a Chestnut Tree Marked Being sd Tafts South East Corner of his Land then Runing Westerly Partly on Sd taft and Partly on Benjamin Thayers Land one hundred & five Rod to a heap of stons on Sd Thayers Line, then South full Point on Common Eighty Rod to a heap of stons then East 28 deg^{rs} North Partly on Common and partly on a Nother Peice of sd tafts Land one hundred and five Rod to a heap of stons on Sd tafts Land then North on Common by a Line of Marked trees thirty six Rod to the first Bounds Containing Thirty Eight acres and ten Rod : Eleven acres & ten Rod allowed for Bad Land Laid out by, Robert Evens, Jacob Aldrich James Keith Committee

February the 14th 1722² Then Laid out for Benjamin Whelock six acres and Eighty Rod of y^e Seventh Devision on the East part of Wigwam hill Beginning on Abraham Staples South Line. then Runing South 22 deg^s East partly on Thomas Tafts Land and partly on Common fifty Rod to a heap of stons then East full Point on Common forty one rod to a heap of Stons then North on Common twenty six Rod to John Leggs Land then on Sd Leggs Eighteen Rod to the South West Corner of sd Leggs Land then North on Sd Leggs Land to said Staples Line Twenty Three Rod then Said staples to the first Bounds forty six Rod Containing fourteen acres and one hundred Rod Eight acres and Twenty Rod — a Lowed for bad Land Laid out by Robert Evens Jacob Aldrich James Keith Committee

obadiah whelok

[164.] Nouember y^e 7: 1718 Laid out for obadiah whilok thirty two acers sixth division on the east side the mill river near John Greens bounded South on Jonathan hawards Land forty six rod: west on John Greens Land forty nine rod to a heap of Stones being a corner of S^d greens Land then runing west teen: degrees south with S^d Land to Thomas whites Land and so on Sd whits Land thirty five rod to a heap of Stones being the norwest corner then runing east teen degrees north one hundred and twenty six rod to Jonathan hawards Land east Part on S^d hawards Land part on Samull thayers Land to the Southeast corner it being a heap of Stones near S^d thayers Land the whole containing forty two acers teen acers allowed for bad Land and a three rod way through S^d Land Laid out by Thomas: Wite: Robert: Euens: Jacob: Aldrich Committee

Nouember y^e: 7 1718: Laid out for obadiah whilock teen acers sixth division Joyning to his other Land near his house bounded west on S^d Land Seuenty rod to a white oak tree being the southeast corner of his other Land thence runing east twenty degrees north sixty rod to a stake being the Southeast corner then runing norwest

Recorded
Nouember
y^e 14 1718

Recorded
Nouember
y^e 14, 1718

full pint sixty six rod to a stake and stones near the way Leading to John rockwods north on S^d way five rod to his other Land the whole containing thirteen acers & one hundred and thirty rod. three acers & one hundred and thirty rod. three acers one hundred and thirty rod allowed for bad land by Thomas: White; Robert: Euens: Jacob: Aldrich: Committee

desember y^e 24th: 1718 laid ovt for obadiah whelok his share of seder swamp — in Bever pond swamp bovnded northerly on jonathan thayers swamp east on the land of john holebrook four rod and a quarter then rving west 23 dgr^s south cros sd swamp laid ovt by thomas white Robard evens jacob aldrich committee

obadiah whelock

[165.] April y^e 5th: 1732 laid ovt for obadiah whelock one acer and a quarter eighth division of land laid joyning to his medow at the great medow and is bovnded east on said medow 21 rod north on common 14 rod to a stake and stons being the norwest corner and is bovnded west part on the land of eleazer Bvllard and part on the land of John corbit 12 rod to a stake and stones being the south west corner South on common 9 rod to a white oak tree near sd medow the whole containing one acer and half and 27 rod: 67 rod allowed for bad land and a three rod way through said land laid ovt by Thomas white svrvayer Jacob aldrich and daniel lovet Chain men

April y^e 5th: 1732 laid ovt for obadiah whelock eleven acers ninth division of land laid joyning to his other land near the great medow and is bovnded south and east on sd land north on the land of benjamin Brvee and west on the land of benjamin Albee the whole containing 17 acers 6 acers allowed for bad land laid ovt by Thomas white svrvayer Jacob aldrich and daniel lovet chain men

march y^e 6th: 1734 laid ovt for obadiah whelock one acer and 40 rod of william sprages ninth division of land laid on the north side the way leading to Benjamin albees and is bovnded sothlerly on sd way 31 rod and easterly on common 8 rod and northerly

part on the land of david hill and benjamen white and part on the land of Jonathan hayward : it being a broaken peace of land containing one acer and 120 rod 80 rod allowed for bad land — the same day laid for sd whelock 5 acers of sd sprages ninth division of land and is laid on the west side the mill River and is bovnded easterly on sd medow 30 rod to a three rod way a white oak stand markt near sd way thence rvning norwest fyll point 40 rod to cap^t thomas thayers land and is bovnded westerly on sd land 38 rod to his other land then on sd land to sd medow the whole containing 6 acers and 94 rod one acer and 14 rod allowed for bad land laid ovt by Thomas white svrvayer Jacob aldrich and daniel lovet chain men,

Jvne y^e 17th.. 1740 we the svscribers mett and preambvlated : the line betwen vs on the mill plain beginning att a heap of stons on the east the two rod way near a great rock thence rvning west 12 dgr^s soyth to another heap of stons on the west side sd two rod way it being a former bovnds and so continuing sd line direct to the mill pond as wittness ovr hands

obadiah whelock
Jonathan hayward

John Bridges

[166.] John Parishes Twenty Acre House Lott Now John bridges the one half or moiety of the same with all the Rights and Priuiledges of A ten Acre Lott In all deuisions Excepting the swamp lott and half one Acre of medow As also all the other half of the first Deuission of Medow Excepting one Half Acre : As Appears by two Deeds of Sale the one baring date June the third sixteen Hundred Ninty and Eight and Acknowledged the fourth of the same Instant before Nicolus Peck Esquire Justis of y^e Peace the other deed baring Date the ninth of Nonember sixteen Hundred Ninety and Eight and Acknowled before Elisha Huelison September the Eighth one Thousand seven Hundred : and Recorded With the Records for the County of Suffolk Libry Twenty fourth folio : two hundred sixty Nine &c

The House Lott Containing Twenty acres and being the first

and second Deuission of the aboue sd Ten Acre Lott Is bounded as followeth Northerly upon the House Lott of Joseph Plumly Easterly upon Muddy brook southerly upon the House Lott of Samuel Read Weasterly up on the house Lott of John Peck with A Ten Rod hyway Cros the said Lott

Laid out by Beniemen Albee :

The first Deuission of Medow belonging to the Twenty Acre Lott, except what is before Excepted) and is Contained In the Aboue Mentioned Deed Lying on both sids of Androses brook : and on the south East side of Pine Plaine bounded upstreame upon the Cartway to Pine Plaine and bounded downe the streame upon the Weast Riuer Northerly and southerly with Comon

Laid out by Joseph White

The second Deuission of Medow belonging to the Aboue sd Ten Acre Lott being one Acre and is Laid out In the great Medow :

The Thir deuission of Land or great Lott belonging to y^e aboue sd Ten Acre Lott being forty Aeres fourten and half : of sd forty Aeres Laid out upon the Pine Plaine : bounded as followeth : Easterly on the Medow of the sd bridges thirty and six Rod : to A pine tree Neer sd Medow : Northerly on Comon with A direct Line fifty five Rodd : to A pine being the North west Corner : Weasterly with A direct Line : forty Rod : to A bunch of small Pines being being the south west Corner Southerly on Comon with A direct Line sixty Rod : to A Pine Tree : by sd medow being the south East Corner : Laid out by Thomas White December : 2 : 1706 —

John Bridges

[167.] Twenty thre Aers and half of sd third Deuission Laid out on the East side of sd bridges Medow bounded Westerly on sd medow sixty & Eight Rod to A pople stand by A Rock att the Edg of sd Medow being the south west Corner Southerly upon Comon with A dirict Line fifty six Rod to an heap of stons : on A great Rock being the south East Corner Easterly on Comon With A dirict Line : sixty Eight Rod : to A white oake Tree :

Neer Androses brook Being the North east Corner Northerly on sd brook sixty Rod to sd meadow : December y^e 2^d : 1706 —

Laid out by Thomas White

Two Acres More of the above sd third Deuission and Twenty Acres of the fourth Deuission Laid out Down streame on the south side of sd meadow bounded Northerly on sd Meadow : Eight score and sixteen Rod : to A white oake Tree being the south Weast Corner Weasterly on Comon Twenty Rods : to A pine tree : being the south east Corner Southerly on Comon Eight score and sixteen Rod : to A pine tree being the : Northeast Corner Easterly on Comon by A direct Line : Twenty Rods to A whit oake Tree by sd meadow being the North west Corner December : 2 : 1706

Laid out by Thomas White

The fift Deuission of Land belonging to sd lott Part of it Laid out on the North side of Androses brook bounded Easterly on Robert Halls Land forty Rod south on sd bridges Land one hundred and forty Rod : to Danill Hills Land Weast part on hills Land and part on Comon thirty Rods to a pine : tree being the norweast Corner : North on Comon with A Dirict Line one hundred and Twenty six Rod to hills Land A pine tree being Market nere the north East Corner the whole Containing thirty two Aers and half : her being Allowanc for A four Rod hyway Cross sd Land as allso four Aers and half Alowane Laid out December 10 : 1707 :

by Thomas white Samuel Read John Darling Comittee

Seuenteen Acres more of sd fift Deuission Laid out on the south side of the above sd brook bounded as followeth weast on sd bridges other Land forty Rod to A pine stand : being the south weast Corner south on Comon with A dirict Line sixty Rod to A stake and stons : being : the : south East Corner East on Comon : fifty Eight Rod : to sd brook A pine being markt nere sd brook North on sd brook sixty Rod to his other Land : the whole Containing Eighteen Acres and sixty Rod here being allow-

anc for A four Rod way Cros sd Land) Laid out December y^e
10: 1707: by Tho white Sam^l Read John Darling Comite

The Remainder of the sd fift Deuission being six Aers Laid out on the South side Androses brook bounded Weasterly on his other Land sixty Rod southerly on Comon: with a dirict line of twenty Rod: from the south East Corner of his other land to A pine tree being the south East Corner: Easterly on Comon: with A dirict Line sixty Rods to A white oake being the North East Corner: Northerly on Comon: with A dirict Line: Twenty Rod to his other Land the whole Containing seuen Acres and half here being one Acre half Allowanc by Thomas white Sam^l Read John Darling Comite December 10: 1707:

Ephraim daniels John Bridges Timothy gy

[168.] jvne y^e 16th: 1731 laid ovt for James Bridges 3 acers and 120 rod Eighth division of land laid joyning to his other land on the west side mymfords river and is bovnded sovth on sd land 50 rod rvning from the northeast corner of sd land north 9 dgr^s East 18 rod to a heap of stons being the northeast corner then west 9 dgr^s north 50 rod to a heap of stons being the norwest corner then sovth 9 dgr^s west 18 rod to the norwest corner of his other land the whole 5 acers and 100 rod one acer and 140 rod allowed for bad land laid ovt by Thomas white svrveyer John farnvm and Jacob aldrich chain men

jvne y^e 16th: 1731 laid ovt for timothy gy nine acers Eighth division of land laid west from Ebenezer Reads land begining at a heap of stons being the northeast corner thence rvning sovth 20 dgr^s west 50 rod to a heap of stons being the sovtheast corner then west 20 dgr^s north 40 rod to a heap of stons being the sovthwest corner then north 20 dgr^s East 50 rod to a heap of stons being the norwest corner then East 20 dgrs sovth 40 rod to the first bovnds the whole 12 acers and half 3 acers and half allowed for bad land laid ovt by Thomas white svrvayer John farnvm and Jacob aldrich chain men

March y^e 12th: 1735 laid ovt for Ephaim daniels 8 acers and half and 27 rod of benjamin albees ninth division of land laid joyning to his other land near his hovse seven acers of sd land laid southwest from his hovse and is bovnded east on the land of John Corbit 30 rod to a heap of stons being the sovtheast corner thence rvning west 2 dgr^s sovth 44 rod to a heap of stons being the southwest corner then north 2 dgr^s west 44 rod to john garners land then bovnded on sd land 32 rod to a heap of stons being a corner of his other land and is bovnded on all other parts on his own land it being a broaken peace of land lying on one side and one end of his other land the whole containing 10 acers and three quarters 3 acers and three quarters alowed for bad land the Remainder of said land being one acer and half and 27 rod laid joyning to his other land north from his hovse rvning from the norwest corner of said land with a direct line 36 rod to the southwest corner of john holebrooks land and is bovnded northerly on sd land 34 rod to his own land then on sd land to the first bovnds it being a broken peace of land containing 2 acers and half: 133 rod alowed for bad land laid ovt by Thomas white svrvayer jacob aldrich and daniel lovet chain men

november y^e 18th: 1736 laid ovt for timothy gy 14 acers and one quarter of land: viz: 6 acers ninth division and 6 acers tenth division and two acers and 40 rod alowed him by the Select men of vxbridge for a high way cros his land: laid together joyning to his other land on the East side mvmfords river and is bovnded westerly on sd land 56 rod and sovtherly part on the land of jacob aldrich and part on common 46 rod to a heap of stons being the sovtheast corner thence rvning north 36 dgr^s west 56 rod to a heap of stons being the northeast corner then west 20 dgr^s north 46 rod to his other land the whole being 16 acers one acer and 120 rod alowed for bad land laid ovt by Thomas white svrvayer Ebenezer read & joseph white chain men

Ebenezer staples silvanas holbrook elivelet warfeld

[169.] november y^e: 7th: 1732 laid ovt for Ebenezer staples 16 acers ninth division of land laid joyning to his other land on the west side of the west river and is bovnded easterly on sd land

80 rod beginning at the norwest corner of sd land thence rving south 34 deg^{rs} west 60 rod to a heap of stons being the norwest corner then East 34 dgr^s south 80 rod to a heap of stons being the south west corner then north 34 dgr^s south 60 rod to the south west corner of his other land the whole containing 30 acers 14 acers allowed for bad land laid ovt by Thomas White svrvayer jacob aldrich and Daniel lovet chain men

april y^e 7th: 1737 laid ovt for silvanas holbrook 4 acers tenth division of land laid joyning to his other land near scvll Bridge and is bovnded west on the great river north on scvll rode East on the land of jonathan cook south on his other land the whole being: 5 acers one acer allowed for bad land and a three rod way through said land laid ovt by Thomas white svrvayer Joseph white and silvanas holbrook chain men

september y^e 2^d: 1737 laid ovt for Ebenezer staple ten acers tenth division of land laid joyning to his other land on the west side the west River beginning att the northeast corner of sd land thence rving west 32 dgr^s north 40 rod to a heap of stons being the northeast corner then south 32 dgr^s west 46 rod to a heap of stons being the norwest corner then east 32 dgr^s south 40 rod to his other land a small black oak tree markt near the south-east corner and is bovnded Easterly on sd land 46 rod to the first bovnds the whole being Eleven acers and half one acer and 80 rod allowed for bad land laid ovt by Thomas White svrvayer Jacob aldrich and Ebenezer staple chain men

desember y^e 20th: 1742 laid ovt for Elivelet warfeild 23 acers of land: viz: 20 acers is of daniel hills tenth division and 3 acers is of william sprages eighth division laid together joyning to his other land on the east side of mymfords river beginning att a norwest corner of sd land thence rving norwest 10 dgr^s north 20 rod to a blak oak tree markt being the norwest corner then southwest 10 dgr^s west 98 rod to Ezekel woods land to a heap of stons att sd woods land and is bovnded westerly part on sd woods land part on gyes land part on aldriches land and on all

other parts on his own land itt being a broken peace of land containing 29 acers six acers allowed for bad land laid ovt by Thomas white svrvayer jacob aldrieh and Elivelet warfeeld chain men

May y^e 8th 1744 laid ovt for Elivelet warfeeld fover acers of land which he pyrchased of william sprage itt being part of severail divisions of land laid joyning to his other land in vx-bridge and is bovnded sovth on sd land 75 rod west on the land of Edmvdn rawson 12 rod to an heap of stons being the norwest corner thence rvning East 35 dgr^s north 52 rod to stons on a rock then tvrning southerly with a direct line 23 rod to a heap of stons at his other land the whole being 4 acers and an 122 rod 122 rod allowed for bad land laid ovt by Thomas white svrvayer jacob aldrieh and Edmund rawson chain men

Abraham Stapls

[170.] Abraham Stapls Twenty Aere House Lott Laid out and bounded as followeth Easterly upon Muddy brook Southerly upon the House Lott of Joseph Aldrieh Weasterly upon A small Run of water that Runs betwene sd Lott And Mr Joseph Emersons Hous Lott Northerly upon the house Lott of Joseph White Laid out by Moses Paine, A ten Rod hyway Cros sd Lott

The Dubling Lott or second Deuission being Twenty Acres with the swamp lott belonging to John Harburs thirty fine Aere Lott Latly Purchesed by sd Stapls The sd swamp Lott with fourteen Acres of sd Twenty Acres on the East side of the great Riuer: on the North side of the Country Rode: betwen two Hills: bounded southerly by the Land of Eliazer Whelock West by the great Riuer North by A line of Marked Trees: Southerly upon the sd Rode The Remaining part being Six Acres Laid out upon A plaine on the south side of the Cuntry Road bounded Weasterly upon the Land of Eliazer Whelock North upon A line of Staks East upon Comon Land with A line of Staks and south upon Comon Land with A Line of staks

Laid out by Josiah Chapin April y^e fourteenth 1685

The first Deuission of Medow belonging to the Aboue sd Lott being Six Acers & Half and Twenty and Seven Rod be it more or

Les is bounded as followeth, Lying in the south Medows one part of it Lying below the south Ceder Swamp bounded Easterly with swamp Southerly with John Jepsons Medow So Round with upland) Another Part on the Northwest side of the Little Pond: bounded southerly upon sd Pond In part and Part upon Swamp) so Round with upland: The Remainder of sd Medow Lying the Run that Coms out of the south Ceder swamp so bounded Round with upland) Laid out by Joseph White

The Swamp Lott belonging to the Aboue sd Lott With two Acres of Josiah Chapins Swamp Lott Laid out on the East side of Mudy brook Against the End of sd Staples house Lott: bounded Northerly with the Land of Joseph White: Easterly on Comon Land: Southerly upon Comon Land with A line of Marked Trees: A maple at the East Corner: Weasterly on Mudy brook

by Josiah Chapin Aprill 15: 1685

The second euission of Medow belonging to the Aboue sd Lott with part of the great Lott Laid out between the weast Riuer to y^e great Riuer the Medow being two Acres bounded Northerly upon the Land of Sannel More being sd Mores secondeuission of Medow Weasterly upon the great Riuer Southerly by A direct Line from the Riuer to the upland A Duble black oake marked Nere the Riuer and A duble Maple Nere the upland and Easterly Part on the Land of Abraham Staples aforesd and Part on the Land of Joseph White Junior:

Abraham Staples:

[171.] Thirty Seuen Acres More of sd great Lott or third Deuission belonging to the Aforesd Lott Laid out to Ebenezer Staples on the East side of Rock Medow brook bounded as followeth the North East Corner being A white oak tree Northerly with A direct Line: Seenty Eight Rod: part on Comon and Part on sd Staples Land: to A maple tree by sd brook: being the north West Corner: Weasterly Part on sd brook and Part on M^r Emersons Land Eighty Rod: to A black oake: tree Nere the southwest Corner: Southerly on Comon: With A dirict

Line: seenty Eight Rod: to A walnut Tree being the Southeast Corner: Easterly on Comon: with A diriet Line: to the North East Corner: here being Allowance: for A two Rod hyway threw sd Land: by Thomas White December 10. 1706:

Seuenteen Acres of the fourth Denission of Land belonging to the Aforesd Lott: Laid out on the North sid of sd Staples Weast Medow Lying in A three cornered Peice: bounded as followeth the southeast Corner with A blacke oake: tree Neer sd Medow: Southerly on sd Medow Seenty Rod: to A black oak tree: by A bridg In sd Medow: being the south Weast Corner: Weasterly on Comon with A diriet Line one hundred and six Rods: to A white oake tree being the North Corner: Easterly with A diriet Line: Eighty Rod: the southeast Corner: her being Allowance for A four Rod way threw the sd Land.

by Thomas White December y^e 10th 1706:

Six Acers More of sd fourth Denission Laid out on the East sid of Mudy brook Joyning to sd staples other Land: bounded Weast on sd Land: the Whole breadth of his other Land: North on Thomas Whits Land: to the south east Corner of sd Land Easterly on Comon with A diriet Line thirty six Rod to A heap of stons being the South Weast Corner: southerly on Comon seuenteen Rod: to the south East Corner: of his other Land

by Thomas White 1702

january y^e 12th: 1730 laid ovt for Ebenezer staple thirty acers Eighth division of land laid ovt on the west side the west River near sacarys pond: viz: 24 acers of his own and 6 that he purchased of benjamin whelock laid together and is bovnded sovtherly on the land of John aldrieh 84 rod then Rvning from the norwest corner of sd aldriches land west: 34 dgr^s north 80 rod to a heap of stons being the norwest corner then north 34 dgr^s east 84 rod to a heap of stons being the northeast corner then east 34 dgr^s sovth Eighty rod to sd aldriches land to a heap of stons at the sovtheast corner the whole containing 42 acers 12 acers allowed

for bad land: laid out by Thomas white svrvayer Jacob aldrich and nathan tiler chain men

Abraham Staples

[172.] The fift Deuission of Land belonging to sd staples Lott being one hundred Acres one part of it Laid out for Ephraim Staples on the south side of the great medow: bounded as followeth Weasterly on the Land of John Thomson Junior Sixty four Rod the South West Corner being A white oak tree the North-west Corner A Red oak tree: Northerly Part on Comon: and part on John Corbits Land: Seuenty two Rod to A black oak tree being the north East Corner East on Comon: sixty four Rod: to A white oak stand: being the south East Corner southerly Part on Comon Part on John Rockits Land Seuenty Rod: to the south west Corner the whole Containing Twenty Eight Acres three Acres Alowanc: December the fift 1707

by Thomas White John Darling and Josiah Thayer Comite

More of the abouesd fift Deuission being John staples Part of it Laid out to Ebenezer Staples: one Acre and sixty Eight Rod Nere the Rock medow In A thre Cornerd Peice Joyning to his other Land: bounded as followeth. the North East Corner being A white oake tree: North on sd Land twenty four Rod: and west on sd Land Eighteen Rod: to A white oak being the: south Corner Easterly on Comon: with A dirict Line: Twenty Rod to the North East Corner being one Acre and 68 Rod

Eight Acres and A quarter more of sd fift deuission: Laid on the North of sd staples Weast Medow: In A three Cornerd Peice Joyning to his other Land bounded Southeast on sd Land Eighty Rod: to A white oake tre being the south west Corner Weasterly on Comon thirty four Rod: to A white oake: being the North west Corner: Northerly on Comon: seventy six Rod: to A whit oak being the northerly Corner

Nine Acres and six score Rod more of sd Deuission Laid on the south side of sd Weast Medow: Joyning to sd medow: Eighty Rod in Lenth Twenty six Rod wide att the East End: and thir-

teen Rod att the Weast End : bounded North on sd Meadow : so Round on Comon land. the Norwest Corner A heape of stons on A stump : the southwest Corner A heap of stons on A Rock the south East Corner A black oak Tree : the North East Corner A Red oak Tree : the whole Containing Nintene Aers and A quarter her being four Aeres and A quarter Allowance : february y^e fift 1707

by Thomas White Robert Taft John Darling Comitee

Ebenezer Staples share of Ceeder Swamp Laid in the north Ceeder Swamp on the east side the brooke bounded north on Jethro coffins swamp east on upland four rod and three quarters south by a line of marked trees runing west two degrees southwest on comon swamp october y^e 16. 1718 by Thomas White Robrt Euens Jacob Aldrich Committee

Recorded
october y^e
21. 1718

November y^e 1. 1718 : Laid out for ebenezer Staples the remainder of his sixth division Joyning to his other Land att his west meadow bounded west on sd land and meadow ninety three rod south part on a Small run part by a line of markt trees a chesnut tree markt near S^d run a black oak tree being markt att the sout east corner thence runing north Seven degrees west ninety three rod erosing a corner of Joseph White Juniers Land to a white oak tree markt being the north east corner then runing west seuen degrees south nineteen rod to his other land a black oak tree markt near S^d. land the whole containing twenty acers and thirty three rod four acers allowed for bad land laid out by Thomas : White : Robert taft Jacob Aldrich Committee

Recorded
January
ye 1. 1718

Daniel Taft Esq^r and Cap^t Robert Tafts agreement

Ebenezer Staples

[173.] November y^e : 1 : 1718 Laid out for ebenezer Staple fourteen acers sixth division betwen the pine Swamp and rok meadow bounded south on the rode leading to ephrim Chapins

fifty rod from timothy winters Land to a heap of Stones on a rok being the south west corner thence runing north ten degrees west sixty nine rod to a heap of stones being the norwest corner then runing east ten degrees north fifty rod to a heap of Stones being the north east corner then runing south ten degrees east sixty rod to winters Land near S^d rode the whole containing twenty acers six acers allowed for bad land Laid out by thomas : white : Jacob : Aldrich robert taft Committee

may y^e 16 : 1718 fourteen acers of the sixth division that belongs to ephraim staples laid joyning to his other land on the east side muddy brook bounded west on sd land thirty eight rod north on thomas whits land eighty five rod to the eight rod way east on sd way thirty eight rod to a heap of stones being the south-east corner thence runing west 35 dgr^s south to his other land by a line of markt trees the whole containing twenty two acers and half eight acers and half allowed for bad land : by thomas white thomas thayer jacob aldrich comitee

juvne y^e 21^t : 1720 laid ovt for Ebenezer Staples Eleven acers of seventh division of land joyning to his other land near joseph whites begining at a black oak tree being the sovtheast corner of sd land then Rvning sovth eight dgr^s East : Eighteen Rod to a heap of stons then partly on common and partly on the lands of Joseph and Thomas white sixty two Rod to a walnvt stand on the side of a hill markt then west 33 dgr^s north six Rod to a Black oak tree marked then with a direct line to an heap of stons being the southwest corner of his other land on all other parts bovnded on sd land the whole containing fifteen acers and seventy four Rod fover acers and 74 Rod allowed for bad land and a three rod way through sd land : laid out By Robert Evens svrvayer

Jacob aldrich and Thomas white committee

Mendon March y^e 16th : 1747^s We the Subscribers Do mutualy agree that where the partition fence now Stands between our Land on the East Side the Road Leading by our Houses Shall be the

Bounds between our said Land for Euer and that Robert Taft make & maintain the one half of said fence where it now stands (viz) the west End next y^e Road and the north End and Daniel Taft make and maintaine the other half of S^d fence as witness our hands

witnesses	Jacob Aldrich	} Daniel Taft
	William Torrey	

The heirs of Abraham Staples

[174.] June y^e 7th. 1721 Laid out for the heirs of Abraham Staples Dece^d. thirty nine acres and half of Land (viz) nineteen aeres & half of Sixth Diuision and twenty aeres of Seuenth Diuision on the norwest Side of the Little pond beginning at a Red oak tree with a heape of Stones about the Root thereof near Thomas Thayers Land near the Runing out of S^d Pond. Runing north full point Crossing a Corner of S^d Thayers Land then on Common seenty four Rod to a heape of Stons being the north west Corner, then West on Common to William Haywards Corner, So on S^d Haywards Land in part & part on Common one hundred & seenty Rod to a heape of Stones being the norwest Corner. then South on Common seenty four Rod to a heape of Stones being a south west Corner, then East on Common by S^d pond to the first bounds seenty Rod to S^d Red oak. being a south East Corner. Containing seenty six acres & half. thirty seuen acres allowed for ten acres of Land and four acres of Medow Laid out heretofore and bad Land, Laid out by Robert Euens. Jacob Aldrich. & Thomas White Committee, here was also a three Rod way allowed cros abovesd land

february y^e 5th: 177 laid ovt for the heirs of abraham staples Diseast the fifth diuision of land belonging to sd staples lott: it being twenty five acers and is laid ovt on the Easterly side of the south medows and is Bovnded as foloweth the northeast corner being a white oak tree markt and is Bovnded northerly on common land twenty Eight Rod to a heap of stones on a Rock being the norwest corner west on common one hundred Rod to a white oak tree markt being the southwest corner: south on comon sixty

fovr Rod to a black oak tree markt being the sovth East corner East on comon one hundred Rod to the first Bovnds the whole containing twenty Eight acers and six score Rod three acers and six score Rod allowed for bad land laid ovt By Thomas white Robert Taft and John Darling committee

Jvne y^e 21^t: 1720 laid ovt for Ebenezer staples twenty two acers and half of land: viz: twenty one acers of his seventh division, and one acer and half being sixth division: and is laid sovthward of his medow near Joseph whites Begining at a heap of stons on the sovth side a litle Rvn of water coming out of woodland Tompsons medow thence rvning west 25 dgr^s north Eighty Rod to a heap of stons on a great Rock being a north northeast corner then sovth 25 dgr^s west fifty two Rod to a heap of stons being a west norwest corner then East 25 dgr^s sovth Eighty Rod to a heap of stons being a sovth sovthwest corner then with a direct line to the first Bovnds 52 fifty two Rod the whole containing twenty six acers: three acers and half allowed for bad land laid ovt By Robert Evens srvvayer Thomas white and jacob aldrich committee

abraham Staples jvn^r

[175.] Jvne y^e 7th 1729 laid ovt for abraham staples fifteen acers Eighth division of land and is laid joyning to his other land near the sovth medows begining at the northeast corner of sd land thence Rvning north 10 dgr^s west Eighteen Rod to: Benjamin Cragins land then bovnded East on sd land thirty two rod to a heap of stons being the northeast corner then west 10 dgr^s sovth sixty two Rod to a heap of stons being the norwest corner then sovth 10 dgr^s East fifty Rod to a heap of stons being a corner then Rvning sovtheast fvl point to his other land: it: being a broaken peace of land containing twenty one acers six acers allowed for bad land and a three Rod way cros a corner of sd land laid ovt By Thomas white srvvayer jacob aldrich and joseph Taft chain men

april y^e 12th: 1733 laid ovt for abraham staples 5 acers ninth division laid joyning to his other land at tompsons hill and is

bovnded west on sd land 94 rod begining at a heap of stons being the northeast corner of sd land thence Rvning East 10 dgr^s north 27 rod to a heap of stones being the northeast corner thence with a direct line to where daniel tafts land coms to sd land the whole containing: seven acers and 96: rod 2 acers and 96 rod allowed for bad land —

the same day laid for sd staples 2 acers and 120 rod ninth division joyning to his other land west from his hovse and is bovnded East on sd land 21 rod sovth on tafts land 32 rod west on tafts land 19 rod north on jacob aldriches land 30 rod the whole 3 acers and 140 rod one acer and 20 rod allowed for bad land laid ovt by Thomas white svrvayer Jacob aldrich and daniel lovet chain men

march y^e 24th: 1733 laid ovt for abraham staples 40 rod ninth division of land laid joyning to his other land north from his hovse and is bovnded sovtherly on sd land northerly on the land of John hayward and westerly on the highway 6 rod it being a three cornered peace of land laid ovt by Thomas white svrvayer jacob aldrich and Daniel lovet chain men

June y^e 19th: 1733 laid ovt for abraham staples 140 rod of land in lve of land that was formerly laid to him vnder a mistake in Benjamin Cragins land: and is laid ovt Joyning to his other land East from his hovse and is bovnded sovtherly on sd land 40 rod and westerly on the land of william hayward 40 rod and Easterly on common 6 rod it being a broaken peace of land being one acer and 60 rod 80 rod allowed for bad land laid ovt by Thomas white svrvayer daniel lovet and Benjamin darling chain men

March y^e 20th 1745 6 Laid out for Abraham Staples two acres & a half Eleuenth Division of Land Joyning to his other Land at thompsons hill begining at the north East Corner of his other Land runing Easterly 5 rod to benjamin wheelocks land to a walnut tree markt the north East Corner then bounding East on Sd wheelocks land 40 rod to Thomas Tafts land then bounding South on S^d Tafts land Eight rod to a heap of Stones y^e norwest Corner of S^d Tafts land then bounding Easterly on Sd Tafts land with a

varice line to the southwest Corner of S^l Land and so whome to his other land bounded westerly on his other land

Laid out by William Torrey Surueyer Jacob aldrich Chainman

John and William Sprage

[176.] John Sprages second Lott bought of the Towne January Twentiyeth 1670 $\frac{7}{11}$ being A Twenty Acre house Lott with all the Rights and Priucedges ther to belonging or Any ways Aper taining Now John and William Sprages sons of sd John Sprage As Appears by his Last will upon Record The house Lott being Twenty Acres fifteen Acres of it Lying upon the weast side of the ten Rod hyway Leading from the mill to John Rockets house bounded Southerly upon sd ten Rod way Easterly upon A towne hyway Leading from sd mill to the Towne Northerly upon Conion Weasterly upon the Land of James & beniemin Albe

Laid out by Joseph White

fiue Acres more of sd Twenty Acres with Ten Acres of the dubling Lot or second Diuission Laid out upon the mill Plaine and bounded as followeth North upon the Land of Benjemín Albe and East upon A Runill of Water South upon the land of Joseph Steuens : and Weast upon Joseph Steuenses Medow :

Laid out by Joseph White With A two Rod hyway Cros sd Land october tenth 1672

The first Deuission of Medow belonging to the above sd Lott one Part of it Lying by A swamp side upon the East sid of the Cart way : that gose to the beuer Dam medows bounded Easterly upon Swamp : so Round with upland. The Remainder of sd Deuission Lying In bare Medow : bounded upon the North East with William Holbrooks Medow : Northerly : with swamp : southerly with upland Weasterly upon the Medow of John Bartlet the whole Containing six Acres and half and Twenty seuen Rods more or Les

Laid out by Joseph White

The great Lott or Third Deuission belonging to the Aboue sd Lott being Eighty Acres Thirty Acres of sd Eighty Acres with

ten Acres of the above sd second Deuission Laid out upon the North East side of the Mill Plaine and bounded as followeth Weasterly upon the Land of John Jepson and Simon peck being their mill plaine Lotts: Northerly upon Comon Land with A Line of Markt trees: to the Edg of second bridg Plaine: Easterly by A Line of Markt Trees upon the Edg of the Plaine: and Southerly Part upon Comon Land and Part upon Land Laid out to John Bartlets Lott being his second deuission

by Josiah Chapin the Twenty second of May: 1688

fifty Acres More of sd Eighty Acres Laid out upon the Weast side of Charls Riuer Alice second bridg Riuer be Low Dedham Tree: Down Streame upon A bend In the Riuer: bounded Weasterly Part upon the Medow of Sd Sprages and Partly upon the Riuer and Partly upon: the Edg of the hill att A litle distance from James Albys Medow: Northerly upon Comon Land: by A line of Markt Trees: Easterly Part upon the Land of Walter Cook: and Partly upon Comon Land. Southerly: upon Comon Land by A line of Trees to the Riuer.

by Josiah Chapin the Twenty second of May 1688:

The swamp Lott belonging to the Above sd Lot being Thre Acres and Quarter thirteen Rod and half more or Les is Laid out and bounded as foloweth Part of it Lying upon A smal streame that Runs In to bare medow att the North west End so Round with Upland.

Laid out by Joseph White

[177.] An other Part of the Aforesd Swamp Lott Lying upon A streme that Runs In to the great Medow: att the south End of sd medow: bounded att the North End with A marked tree so Round with upland

Laid out by Joseph White

The Remaining Part of sd swamp Lott Lying att the south West End of A swamp: the Water Runing Into beuer Pond

meadow : bounded with A line of Marked Trees so Round with upland

Laid out by Joseph White

10 Ten Acres of John Sprags fifth Deuission of Land and one Aere of his second deuission of meadow Laid on the West side of the Mill Riuer bounded Round with Common Land as followeth the North East Corner A white oak tree the North west Corner A pople stand the south Weast Corner A stake the south East Corner A pine tree : It being sixty six Rod In Length and twenty nine Rod In bredth Laid out the twenty eight of march 1707 by Thomas White Robert Tafft & Josiah Thayer Comite

Thirty one Aere More of sd Joh Sprages fifth Deuission of Land Laid out on the West sid the mill Riuer Neer the great Riuer bounded as followeth East on Ebenezer SPrags Laud one Hundred and Twenty six Rod to A White oak tree : being the North-east Corner North on Comon forty Rod to A stak being the North West Corner West on Comon one hundred and Twenty and six Rod to A heap of Stones on A Rock by the great Riuer being the southwest Corner south on sd Riuer forty Rod the Whole Containing thirty one Aere and half Half one Aere Allowane for A two Rod Way by the great Riuer Cros sd Land Laid out the Twenty Eight of March 1707

by Thomas White Robert Tafft and Josiah Thayer Comittee

May the thirteenth 1707 forty four Acres of William Sprages fifth Deuission Laid on the East side of the great Riuer bounded Easterly on the Land of Benjmin Whelock fifty five Rod to A stake being the North East Corner North on Coñmon one hundred and seuenty two Rod : to A white oake tree : being the : norwest Corner Westerly on Comon : thirty Rod : by A line of markt trees to the Riuer : southerly on sd Riuer to the southwest Corner of Whelocks Land Aboue fox brook : Laid out by —

Thomas White : Samuel Thayer & Josiah Thayer Comittee

march y^e 20th : 1731 laid ovt for wiliam sprage 3 acers Eighth division of land laid joyning to his other land on the neck near

John albees and is bovnd Eaast on the land of wiliam shefield 6 rod sovtherly on the Rode 63 rod west on said sprags land 12 rod northerly on his own land 63 rod it being a broaken peace of land containing 3 acers and half and 7 rod 87 rod alowed for bad land laid ovt by Thomas white svrvayer Thomas sanford and jacob aldrich chain men

[178.] Nouember y^e 15 : 1718 : Laid out for William Sprage nine acers sixth diuision Joyning to his other Land near his house it being a broaking beace of Land lying on three sides of his other Land bound South on med-field rode twenty seuen rod to a heap of Stones being the southeast corner thence runing north ten degrees west one hundred and twenty rod to a white oak tree markt being the northeast corner, north part on comon part on obadiah wheeloks Land on all other parts on his own Land the whole containing ten acers and half and sixty rod one acer and half and sixty rod alowed for bad Land Laid out by : Thomas : White : Robert Euens : Jacob : Aldrich : Committee

January y^e 7th 1718¹² Laid out for William Spragne, his Share of Ceeder Swamp in y^e Great Medow : Bounded East on y^e Land of John Corbet. South on Sd Corbets Land Sixteen Rod, then Runing north Ten Degrees East by a Line of Marked Trees Cross Sd Swamp north on Medow Bottom, by Thomas White. Robert Euens and Jacob Aldrich. Committee :

a division of lands made and pased Betwen vs the svscribers : viz : the heirs and legal Representatives of the lands of svndry : persons deseast hereafter to be named to witt Jonathan sprage of providence Esqir and Joseph waterman of providence afore-said yeoman, on the one party vpon the Rights of hanah sprage and perces sprage which lands is as foloweth to witt the homsted on which James Biek dwelt at the time of his deseace bovnded on the Easterly side of the great river in a brook of sd river more a peace of medow at a place commonly known by the name of Beare medow with fifteen acers of upland adjoyning herevnto with the allowance therevnto belonging : more two acers

Recorded
January y^e 15
1718¹²

of meadow lying in a meadow commonly known by the name of the great meadow: and on the contrary party wiliam sprage of mendon hvsbandman: and david hill of holliston milir and Benjamin white of mendon hvsbandman to witt twenty acers of land lying on the west side of the mill River which was the homestead or place on which John sprage lived in mendon at the time of his desease: twenty acers of land more lying on the East side of the mill plain on both sids of the covntry Rode: more a peace of meadow lying at the north seder swamp in mendon boynDED on the southweast side of a Rvn that rvns into said swamp more a peace of meadow lying on the north side of a Brook the above mentioned lands being lands that formerly belonged to John Bartlet of mendon deseast Dated at mendon november the 14: 1728

signed and delivered

in presence of vs

James smith a tru copey examined

vriel hall by Thomas white propriators

Clerk

Jonathan sprage

Joseph waterman

David hill

william sprage

Benjamin white

Thomas Thayer Jnr.

[179.] Mendon february the 12th 1722²

Then Laid out for Thomas Thayer Jnr five acres of his fathers Seventh Devision Joyning to the West Side of his other Land Neare his House Begining at a heap of Stons on Sd Land then Runing Southerly Partly on Common and Partly on Benjamin Darlings Land Twelve Rod to a heap of Stons Then South 22 degrs East Partly on Common and Partly Seth Aldrichs Land one hundred and fifty Rod to his other Land Bounded on Sd Land to the first Bounds a three Cornerd Peice of Land Contain- ing Eleven acres Six acres a Lowed for a Road of three Rod wide and Bad Land Laid out By Robert Evens Jacob Aldrich & James Keith Committee

Mendon february y^e 12th 1722²

Then Laid out for Thomas Junr four acres of his fathers Seventh Devision Joyning to the Weasterly Side of his other

Land Begining at a maple marked being his former Norwest Corner and Benjamin Darling South West Corner. then West 10 deg^s South on Sd Darling Twenty Two Rod to a heap of Stons Being Sd Darlings South West Corner. then South 10 deg^s East on Common to his other Land, then Southerly and Easterly on Sd Land to the first Bounds Containing Six acres and fifty two Rod two acres and fifty two Rod a Lowed for Bad Land Laid out by Robert Evens Jacob Aldrich James Keith Committee

avgst y^e 27th: 1735 —

laid ovt for Thomas thayer jvn^r 4 acers Eighth division of land laid joyning to his other land rvning from a norwest corner of sd land west 10 deg^s south 18 rod to a heap of stons being the norwest corner thence with a direct line 48 rod to another corner of his own land and is bovnded on all other parts on sd land: the whole containing 5 acers and 36 rod one acer 36 rod allowed for bad land —

the same day laid ovt for said thayer 8 acers of sd Eighth division laid near Bateses farm beginning at a heap of stons being the norwest corner thence rvning south 25 deg^s East 30 rod to a heap of stons being the southwest corner then East 25 deg^s 40 rod to a black oak tree markt being the southeast corner then north 15 deg^s East 36 rod to a heap of stons being the northeast corner then west 25 deg^s south 64 rod part on common and part on Benony Bensons land to the first bovnds the whole 10 acers and 136 rod 2 acers and 136 rod allowed for bad land —

the same day laid ovt for sd thayer 9 acers ninth division of land laid joyning to his fathers land and is bovnded westerly on sd land 60 rod the southwest corner being a heap of stons thence rvning East 25 deg^s north 32 rod to a chesvnt tree markt being the southeast corner then north 25 deg^s west 60 rod to a black oak stand markt being the northeast corner then west 25 deg^s south 32 rod part on common and part on benony bensons land to his fathers land the whole being 12 acers 3 acers allowed for bad land laid ovt by Thomas white svrvayer jacob aldrich and benjamin darling Chain men

Nathan tiler

[180.] May y^e 17th: 1726 laid ovt for Nathan tiler forty acers of land which he pvrebased of the propriaters of Mendon and is laid ovt joyning to his other land at the great River near ye shining Rocks begining at y^e northeast corner of his other land thence rving East 25 dgr^s north twenty Rod to a heap of stons Being the northeast corner then Rvning soyth 35 dgr^s East one hvndred Rod to a heap of stons on a rock being a corner then Rvning East 15 dgr^s north twelve Rod to a heap of stons being a corner then East 15 dgr^s soyth seventy four Rod to a pine tree markt on shining Rock being y^e southeast corner then soyth 35 dgr^s west one hvndred an forty Rod to his other land a black oak tree markt near sd land then bovnded west on sd land two hvndred and forty Rod to the first Bovnds the whole containing twenty three acers Eight acers alowed for bad land and a three Rod way through sd land

the Remainder of sd forty acers being twenty five acers is laid on the west side the River and is bovnded East on his other land one hvndred and sixty Rod and is Bovnded north on the land of alexander Plvnlly seventy six Rod to a white oak tree markt near the norwest corner thence rving soyth 34 dgr^s East one hvndred and sixty Rod to a heap of stons Being the southwest corner thence Rvning East 25 dgr^s north sixty Rod to his other land:— it being a Broken peace of land containing sixty five acers forty acers alowed for bad land and a three rod way through sd land laid ovt By Thomas white svrvayer James keith and seth chapin Com^{tee}

May y^e 23: 1728 lald ovt for nathan Tiler twenty two acers of land viz: twenty acers which he pvurchased of the propriators of mendon & two acers of seventh division which he pvurchased of Robert Evens laid together joyning to his medow at the vper end of the lower north medow begining at a heap of stons on the East side the River being the northeast corner thence Rvning west 14 dgr^s north seventy rod to a heap of stons being the: norwest corner then soyth 14 dgr^s west seventy two rod to a heap of stons being the southwest corner then East 14 dgr^s soyth seventy to a heap of stons being the sovtheast corner then north 14 dgr^s East

seventy two rod to the first bovnds the whole containing thirty one acers and a quarfer: nine acers and a quarter: allowed for three acers of medow in sd land and two three rod ways through sd land and bad land: laid ovt By Thomas white srvvayer cap^t seth chapin & jacob aldrich committee

nathan tiler David Taft

[181.] jvne y^e 4th: 1728 laid ovt for nathan tiler eight acers of land that he pvrehased of his Brother john tiler which land he pvrehased of seth aldrich which land was in lew of land taken from sd aldrich By providence claims: now laid joyning to his other land near the north medow begining att a heap of stons being the norwest corner: and is bovnded north on sd land fifty Rod to the sovtheast corner of sd land thence Rvning sovth 15 dgr^s west to the abovesd medow then on sd medow to another peace of his land and then is bovnded sovth on sd land Eighteen Rod to a heap of stons being the sovthwest corner: thence with a direct line to the first Bovnds it being a broaken peace of land containing Eleven acers and one hvndred Rod: three acers and 100 rod allowed for bad land and a private way with gates or Bars to go to the medow: laid ovt By Thomas white srvvayer seth chapin and jacob aldrich. committee

jvne y^e 16th: 1729 laid ovt for nathan tiler Eleven acers Eighth division of land laid ovt on the East side of the mill River and is Bovnded northerly on the land of John Rocket sixty Rod begining at the sovtheast corner of sd Rockits land thence Rvning sovth 5 dgr^s East thirty six Rod to a heap of stons being the sovtheast corner then west 5 dgr^s sovth sixty Rod to a heap of stons being the sovthwest corner then north 5 dgr^s west thirty six Rod to a heap of stons at sd Rockits line being the norwest corner the whole containing thirteen acers and an half two acers and half allowed for bad land laid ovt By Thomas white srvvayer Jacob aldrich and nathan tiler chain men

Desember y^e 26th: 1729 laid ovt for nathan tiler fovr acers and half Eighth division of land, laid joyning to his medow at the

vper north meadow begining at a white oak tree marked near the southwest corner of sd meadow thence Rvning west fvl point thirty two Rod to a heap of stons being the southwest corner then north fvl point fifty six Rod to a heap of stons being the norwest corner then East thirty Rod to a blak oak tree marked near sd meadow then bovnded East on sd meadow fifty six rod to the first bovnds it being a broaken peace of land containing seven acers and half three acers and half allowed for bad land and a two Rod way through sd land laid ovt by Thomas white srvvayer jacob aldrich and nathan Tiler Chain men

March the 10th. 1747/8 Laid out for David Taft half an acre of his Eleuenth Division of land Joyning to his meadow that he Bought of John Fish that Lyeth on y^e brook that Runs out of the south Ceeder swamp and is bounded Easterly on his own Land bounded norwesterly on the Brook Southwesterly on the meadow of John Fish Jun^r Southerly on the Land of Benjamin Craging — Laid out by William Torrey Sury^r Samuel Read Chain man

John Sprage

[182.] John Bartletts Twenty Acre house Lott With all the Rights and Priuiledges there unto beLonging Exept one Acre of Meadow and the swamp Lott Now John sprages as Appears by A deed of Sale baring date And by sd John sprags Last will bequethed the one moiety or half of it to his Yungest son Eben-ezer sprage : the other Moiety or half of it to his Daughters The house Lott being Twenty Acres was Laid out upon the West side of the Mill Riuer A litle aboue the Mill and is bounded East-erly by A line of Marked Trees a litle distance from the mill Pond Northerly upon A line of Marked Trees upon the Towns Comon : Weasterly upon Comon In Part and Partly upon A way Leading from the Town to the mill : Southerly upon Comon with A line of Marked Trees : Laid out 1670

by Joseph white

The Dubling Lott or second Denission being Twenty Acres Laid out on the East side of the Mill Plaine bounded Weasterly

Partly upon A smale Run of Water that is on the East side of the mill Plaine and Partly on the Land Laid out on sd Plaine for John Jepson and Now In the Possession of Beniemin Whelock : southerly on a line of marked Trees : on Comon threw A smal Swamp Easterly upon Comon upland with A line of marked Trees : Northerly on Comon with A line of marked Trees —
by Joseph White 1680

The first Deuission of Medow belonging to the Aboue sd Lott Par of it Lying upon the East side of Second bridg Riuer bounded upstreame to the bent of the Riuer below Dedham Tree : Downe streame with A point of upland to the Riuer :] Another Part of it Lying In the bare Medow : bounded southerly part upon swamp and Par on John Sprages medow : so Round with upland Another Part of it Lying upon second bridg Riuer : aboue the way that gose to bare medow upstreame upon the East side : bounded upon Samuel Haywards Medow : upon the Weast side : to A point of upland : and so up the Run to Samⁿ Haywards medow : bounded upstreame and Down streame with Swamp

Another Part of sd medow : Lying upon the North side of A swamp the water Runing Into second Riuer : bounded : upon the North sid With upland : Another Part of sd Medow Lying upon the same sid of second bridg Riuer on the Weast sid of sd Riuer aboue Samⁿ Hayerds first Deuission of medow bounded upstreame With Swamp and downe stream with swamp

Another part of sd medow Lying upon A Run that Runs Into the North Ceader swamp : Lying upon the South Weast side of the Run : and So bounded Round With upland : Laid out by Joseph White

the second division of medow belonging to the above sd lott laid out in the great medow being two acers bounded on the north side on the medow of samⁿ hayward : soth upon joseph jvells medow east on vpland west on swamp

John Sprage Samⁿ Read

[183.] The Deuission or great Lott being Eighty Aeres the one moiety or half of it Laid out upon the East side of the great

Riuer Laid In a hook of the sd Riuer: a litle upstreame from the falls bounded south and Weast by the Riuer: the East Line Containing one hundred Rods the North Line marked by A line of Trees: two black oaks one White oak: the side Line: Line marked with Trees: two White oaks and A tree Nere the middle of the Line: bounded Down streame: upon the Medow of Richerd Arnold by A line of Marked trees: two black oaks and one white oak 18 may 1698

by Josiah Chapin

january the 14: 1718¹² laid ovt for james bick seven acers of the sixth division of sd lott joyning to his other land on both sids the mill river bovnded west part on his own land part on ebenezer cooks land the southwest corner being a pine tree markt south on sd cooks land sixteen rod to a pine tree markt being the sovth-east corner east on comon seventy one rod to a pine tree markt being the northeast corner north on comon fovrteen rod to the river a white oak tree markt near sd river laid ovt by thomas white Robard evens jacob aldrich comitee —

March y^e 20: 1711: laid ovt for James Bick twenty five acers of the fifth division of John Bartlits lott joyning to the third division of sd lott on the east side the great river above john arnalds mill bovnded west part on sd land part on john arnalds land north on y^e land of jonathan Richardson one hvndred and twenty rod to a pine tree being a corner of sd land then on common fifty six rod to a white oak tree markt being a corner of the land laid ovt to john Sprage then bovnded sovth on sd land forty rod: and on land formerly laid ovt to william sprage eighteen rod then bovnded east on sd land one hundred and one rod to the great river sovth part on sd river part on John arnalds land one hvndred and two rod the whole containing thirty five acers and an half ten acers and an half allowed for bad land and a fovr rod way through sd land and a two rod way by the river cros the southeast corner of sd land

by thomas white thomas thayer sam^l moore committee

March the 12th 1746 Laid out for Samuel Read Eleven acres and a half of his Eleventh Division of Land on the north side of the Road Leading to Uxbridge where Josiah Adams's house now Stands and is bounded, South on the above said Road East on the Land belonging to the heirs of Doe^r Sam^l Morse north on the Land of Sam^l Torrey west on the land of Josiah Adams formerly Laid out by Cap^t Chapin it being a Reputed 4 rod Road Laid out by William Torrey Suruey^r William Holbrook & Sam^l Read Chairman. This Piece of Land Laid out to Samuel Read is Doubly Recorded the Said piece was Laid out to Stephen & Joshua Leassell & Recorded in Page 124 as may appear By this Book of Records. W^m Torrey Clerk

Thomas thayer jun^r James Bick Edmond mors

[184.] Mendon March y^e 14th 1720. then Laid out for James Bick to Bartlets Lott, twenty five acres (viz) Ten acres of Sixth Diuision & fifteen acres of y^e Seuenth Diuision, Joyning to a piece of Medow Laid out to S^d Lott. hereto fore. nere y^e South End of bear hill: begining at a white oak Tree being William Spragues Bounds of his Medow. Runing West full point on S^d Spragues Medow seuenty Rod To a Duble Black oak Tree mark^d being S^d Spragues norwest Corner, and William Haywards North-east Corner. and Jonathan Thayers South East corner. and his South west then northerly by Common Eighty Seuen Rod to a white oak Tree Marked: fourteen Rod, from Ebenezer Thayers Land, being a norwest Corner then East full point by Common Eighty Rod, to a heape of Stones being y^e North East Corner, then South ful point by Common thirty Rod to a white oak tree Marked by S^d Medow, then bounded on S^d Medow to y^e first bounds, Esteemed at thirty Six acres, Eleuen acres allowed for Bad Land and half an acre of Swamp William Spragues. Laid out by Robert Euens, Jacob Aldrich & James Keith Committee

Jvne y^e 17th: 1735 laid ovt for Edmond Mors 13 acers of land: viz: 12 acers of Joseph Brvees seventh division and one acer of john tiler jvn^s ninth division laid together joyning to his other land on misco hill and is bovnded sovtherly on sd land Easterly

and northerly on the land of John Tiler sein^r and westerly on the land of Thomas Read the whole containing 16 acers and 9 rod 3 acers and 9 rod allowed for bad land and a three Rod way through sd land laid out by Thomas white surveyer Jacob Aldrich and Joseph white Chain men

April y^e 12th: 1736 laid out for Thomas Thayer Jvn^r 6 acers and three quarters tenth division of land laid joyning to his other land near Bateses place begining att a Chesnut tree being a bovn^ds of his fathers land thence rving south 40 degr^s East 43 rod to a heap of stons being a sovtherly corner then East 40 degr^s north 10 rod to the southwest corner of his other land: and is bovn^ded northerly part on his fathers land and part on Bennony Bensons land and East on Benjamin Darlings land and on all other parts on his own land itt being a broken peace of land lying on one side and one End of his other land containing 8 acers and 40 rod one acer and 80 rod allowed for bad land laid out by Thomas white Surveyer Benjamin Darling and Thomas Thayer Jun^r chain men

April y^e first 1738 laid out for Thomas Thayer Jvn^r five acers tenth division of land: viz: 3 of his own and 2 of Henry Bosworths laid together Joyning to his other land sovtherly from his house and is bovn^ded north and west on sd land sovtherly on the land of Joseph Verry 13 rod to a heap of stons being the south East: corner thence rving north 12 degr^s East 80 rod to a pine tree markt near the northeast corner: the whole being 5 acers and half half an acer allowed for bad land laid out by Thomas white surveyer Jacob Aldrich and Thomas Thayer chain men

Ebenezer Read

[185.] Jvne y^e 18th: 1718 laid out for Ebenezer Read thirty four acers sixth division joyning to his other land on the east side Mumfords river compasing in twelve acers of land formerly laid out bovn^ded as foloweth the northeast corner being stons on a Rok then rving west 30 degr^s south seventy rod to blak oak tree markt near Oxford rode thence rving with a direct line forty four rod to a heap of stons near Mumfords river below Sam^l Reads bridge

then bovnded west part on sd river part on his other land one hundred and fover rod to a small white oak tree markt near the southwest corner then rving north 40 dgr^s east one hundred and sixty fover rod by a line of markt trees to stones on a rok being the sovth east corner easterly on comon with a direct line eighteen rod to the northeast corner the whole containing forty eight acers two acers alowed for bad land and a fover rod way cros sd land by thomas white thomas thayer jacob aldrich committee

June y^e 18th: 1718 laid out for Ebenezer Read foverteen acers sixth division of land joyning: to his other land on the west side mymfords river westerly from his hovse compasing in a peace of swamp he hath on a ron rving into samfl Reads plain bovnded as foloweth the sovtheast corner being a white oak tree markt then rving west 30 dgr^s south sixty two rod to stones on a rock being the southwest corner then rving north 30 dgr^s west to a white oak tree marked being the norwest corner thence north 22 dgr^s east twenty seven rod to a chesnut tree markt being a corner then on common thirty five rod with a direct line to the northeast corner of his other land then on common with a direct line eighteen rod to a heap of stones thence rving south 30 dgr^s east twenty two rod to the sovth east corner the whole containing fifteen acers and half and twenty fover rod one acer and half and twenty fover rod alowed for bad land by thomas white thomas thayer jacob aldrich committee

June y^e 19th: 1718 laid ovt for Ebenezer Read nineteen acers sixth division of land joyning to his other land att shokcolog bovnded east part on a pond part on his other land sixty rod then rving from the norwest corner of his other land west 2 dgr^s north fifty eight rod to a heap of stones being the norwest corner then south 2 dgr^s west sixty rod to a heap of stones being the southwest corner then east 2 dgr^s south to the pond a blak oak tree markt near the pond: the whole containing twenty one acers and three: quarters: two acers and three quarters alowed for bad land and a corner of the pond: by thomas white thomas thayer: Jacob aldrich committee

Ebenezer Read

[186.] september y^e: 29th: 1719 laid ovt for Ebenezer Read: thirty acers of angel torys sixth division bovnded as foloweth the southeast corner being a blak oak tree marked thence rvning north 22 dgr^s west eighty rod to a blak oak tree marked being the northeast corner then west 22 dgr^s south sixty six rod to a heap of stones being the norwest corner then south 22 dgr^s East eighty rod to a heap of stones being the southwest corner then east 22 dgr^s north sixty six rod to the southeast corner the whole containing thirty three acers three acers alowed for bad land by thomas white Robard taft jacob aldrich committe

september y^e 29th: 1719 laid ovt for Ebenezer Read six acers of jabish belowses fifth division on the south side y^e south rode westward from his hovse the norwest corner being a white oak tree marked thence rvning south 25 dgr^s east forty rod to a stake being the southwest corner then east 25 dgr^s north 24 rod to a stake being the northeast corner then west 25 dgr^s south twenty fovr rod to the: norwest corner laid ovt by thomas white Robard taft jacob aldrich committee.

february y^e 29th: 1719²⁰ laid ovt for Ebenezer Read thirty fovr acers seventh division of land joyning to his medow at shokcolog att the north side sd medow bovnded westerly on Robard tafts land twenty rod to a white oak tree being a corner of sd tafts land then rvning north 20 dgr^s west eighty rod to a heap of stones being the northeast corner then east 20 dgr^s north eighty one rod to a white oak stand being the southeast corner then south 20 dgr^s east sixty eight rod to a blak oak tree being the southwest corner then west 20 dgrs south to his medow then sd medow to sd tafts land so: on sd land to the first bovnds the whole esteemed at thirty seven acers and half three acers and half alowed for bad land by Robard Evens jacob aldrich thomas white committee

Mendon Aprill y^e first Seventeen hundred & 23

Then Laid out for Ebenezer Read Two acres of Ceader Swamp

and half one acrer of Simon Pecks Ceader Swamp, and five acres of Land on the South of Sd Swamp. Begening at a heap of stons on the South West side of Said Swamp Runing North East, full point by Common on upland, twenty two Rod and Eighteen Rod in the Swamp to a Ceader tree marked being a North Corner then South East by Common Eighteen Rod in said Swamp and Twenty two rod on Upland to heap of stons being a East Corner then Runing South West by Common forty Rod to a heap of Stons Being the South Corner then North West by Common forty Rod to the first Bounds the Whole containing ten acres, five acres alowed two acres and three quarters of Ceader Swamp and bad land. Laid out by Robert Evens Jacob Aldrich Committee

Ebenezer Read

[187.] Mendon May the 23 1721 : Laid out for Ebenezer Read Six acres and Eighty Rod five acres of his own seventh Devision and one acre and Eighty Rod formerly Laid out under a mistake on the North side of Mumfords River upon Simon Pecks Land Joyning to his other Land South West of his house Lott Begining at a West Corner of said Land Runing South West on Common 32 Rod to a heap of Stons being a West Corner then South East forty Rod on Common to a heap of stones being a South Corner then North East on Common Thirty two Rod to sd Land then to the first Bounds forty Rod Containing Eight acres one acre and Eighty Rod a Lowed for Bad Land Laid out by, Robert Evens Jacob aldrich

Mendon May the 23 1721 Laid out for Ebenezer Read four acres of James Keith Seventh Devision Neare Wechusesek Hill Joyining to the West side of his other Land Begining at a heap of stons on Sd Land neare a Little Run of Water on y^e North Side of Sd Rune then West on Common thirty Rod to a heap of stons being a Nor West Corner, then South on Common Twenty Rod to a heap of stons Being South West Corner then East on Common forty Rod to Sd Land Containing four acres and sixty Rod, sixty Rod a lowed for Bad Land Laid out by Robert Evens Jacob Aldrich Committee

Mendon May y^e 23 1721 Laid out for Ebenezer Read sixteen acres James Keiths Seventh Division Northerly of Wechusesnek Hill Joyning to the North side of his other Land Begining at the Nor East Corner of Sd Land Runing North 22 dg^{rs} West on Common forty seven Rod to a heap of Stons then West 22 dg^{rs} South on Common to a heap of Stons on the Town Line. Eighty Rod. then South 22 deg^{rs} East on Common to a heap of Stons at the Root of a tree forty Seven Rod then East 22 deg^{rs} North Partly on Common and partly Said Land to the first Bounds Eighty Rod Containing Twenty Three acres and Eighty Rod, Seven acres and Eighty Rod allowed for Bad Land Laid out by, Robert Evens Jacob Aldrich Committee

Mendon May the 23 1721 Laid out for Ebenezer Read nine acres of Seventh Division on the South Side of hoop poll hill Brook Joyning to the South side of Joseph Chapins Land Begening at a Great White Oake being sd Chapins West Corner then Runing West 8 deg^{rs} North on Common fifty Rod to a heap of stons being a Nor West Corner then South 6 degrees West on Common thirty rod to a heap of Stons Being a South West Corner, then East 8 deg^{rs} south on Common Eighty Rod to Sd Chapins Land then on Sd Land to the first bounds Containing 10 acres & 150 rod one acre & 150 rod allowed for bad Land Laid out by Robert Evens Jacob aldrich Comittee

Simon Peck

[188.] Grigery Coks Lott Now Simon Pecks with all the Rights and Priuilliges of A forty Acre lott as Appears by A deed of Sale baring Date sixteen Hundred and seenty And the one Moiety or half of sd Lott sold by sd Peck With all the Rights and priuillidges ther to belonging unto Georg Sumner as Appears by A deed of Sale baring Date the Twenty third of May: sixteen hundred Eighty and two: and Aeknowledged before William Stoughton Esquire the Day and Year abone. The other Moiety or half of sd Lott with all the Priuillidges therto belonging bequethed by sd Peck unto his two sons John and Ephraim Peck In his Last Will The House Lott belonging unto sd Pecks is bounded

as followeth Southerly upon the Land of Samuel More Weasterly upon A teen Rod hyway Northerly upon the Land of Georg Sumner Easterly partly upon the house Lott of John bridges and Partly upon the Land or house Lott of Samuel Read and Partly upon the house Lott of Joseph Plumly : Laid out 18 of Nouem^{br} 1686
by Josiah Chapin

The Dubling Lott or second Deuission of Land belonging to the Abouesd Twenty Acre Lott Part of it Laid out between the ten Rod way and the Pine swamp against the Dweling house bounded Easterly upon sd ten Rod way : Northerly upon the Land of Georg Sumner Weasterly upon swamp with a line of marked trees In the swamp : Southerly upon Comon Land : Nouember 18 1686
by Josiah Chapin

The Remainder of sd Dubling Lott : Laid out In the mill Plaine : bounded Northerly upon the Land of Joseph White Weasterly upon the mill Pond Southerly upon the Land of John Jepson Easterly upon the two Rod way Leading Acros sd Lotts : by Jonathan Sprage 27 June : 1673 :

The Great Lott or Third Deuission of upland belonging to the Abouesd Twenty Acre Lott being Eighty Acres laid out on the East side of Mumford Riuer bounded Weasterly upon sd Riuer only att the South Corner : by A line of marked trees on the brow of an hill on Samuel Reads Land A great White oake on the Edg of the hill Against sd Read Land and Swamp then Turning an East and Weast Line four score Rods with A black oake att the East Corner : Then turning a north and South Line In Compasing A brushy Swamp : one hundred and sixty Rod : Markt by A Line of Trees A Walnut att the North Corner then Turning an East and Weast Line : home to the Riuer the thre Last Lines bounded Round with Comon Land Laid out the Twenty second of Aprill 1691

by Josiah Chapin

The fourth Deuission of Land belonging to sd Lott and the second Deuission of medow is Sold and Recorded to Sam^l Read the first division of medow Belonging to the above sd lott laid out upon a Rvn that Rvns into the north seder swamp : Bounded out stream with a marked tree the west corner Bounded upon

hope Tilers medow : and so Round with vpland the whole Being thirteen acers and a quarter more or less

the second division of medow belonging to the above sd lott laid ovt in the great medow and is bytted and bovnded as followeth southerly vpon the medow of Ephraim perce and northerly upon the medow of John dike East and west vpon vpland : containing fivr acers more or less,

John Peck

[189.] June 28 : 1707 Laid out for John Peck the Whole of his fifth deuission of Land and Twelue Acres and half of John Sprags Daughters that belonged to his daughters on the south East Corner Magomisco : hill bounded Southerly Part on the Land of Nathanel Morses Land and Part on Common sixty three Rod the south-East Corner being A stake and stones : the south West Corner being A black oake tree markt West on Common one hundred and twenty Rod to A white oake tree being the northwest Corner Northerly on Comon : forty Eight Rod : to A walnut tree : being the Northeast Corner Easterly Part on Seth Chapins Land Part on James Louetts Land Part on Comon. two hundred Twenty and six Rod : to the South East Corner the Whole Containing : Eighty four Acres : three Acres and half Allowance by Thomas White John Darling and Josiah Thayer Comite

January y^e 26th : 1726⁷ the swamp lott belonging to sd pecks forty acer lott laid ovt joyning to the second division of land and is Bovnded southerly on sd land forty four rod northerly on the land of captain seth chapin forty tow rod westerly part on land in the posesion of Ebenezer wood and part on comon 40 rod to a white oak tree markt being y^e southwest corner and on the scool medow and part on comon twenty seven Rod to the second division of land : laid ovt by Thomas white survayer

January y^e 12th : 1718 laid ovt for john peck six acers of his sixth division of land laid ovt in the pine swamp joyning to his other land and is Bovnded East on sd land twenty Rod : a black oak tree markt being the northeast corner : thence Rvning west

30 dgr^s south forty Eight rod to a white oak tree markt being the norwest corner then south 30 dgr^s East twenty Rod to a pine tree markt being the southwest corner: then East 30 dgr^s north to the norwest corner of samuel moors hovse lott then on sd moors land to his own land laid ovt by Thomas white svrvayer seth chapin jacob aldrich committee

June y^e 14th: 1720 laid ovt for simon peek 39 acers and half of lan viz 19 acers and half sixth division and 20 acers seventh division laid joyning to his other land begining near his hovs and is bovnded westerly on sd land 62 rod to a walnvt stand being a corner then turning sd corner westerly by sd land 82 rod to Ebenezer Reads land then west 40 dgr^s north by sd land 38 rod then north 40 dgr^s East by sd reads land 80 rod to a walnvt tree markt being a north corner then East 40 dgr^s south 78 rod to a heap of stons then East 25 dgr^s north 28 rod to a heap of stons then south 25 dgr^s East till it comes to the rode leading to the mill then by sd rode to a great rock with stons upon it 62 rod then west 25 dgr^s south to the first bovnds the whole containing 47 acers 7 acers and 80 rod allowed for bad land laid ovt by Robert Evens Thomas white and jacob aldrich

Ebenezer Read

[190.] March the 23^d 1719^{2.0} Then Laid out for Ebenezer Read forty four acers 39 acers of his Seventh Devision and five acres of Land Laid out Under a Mistake on Land that was laid out to Mr Taft Sd Land Laid out on Shoekollog Plain Joyning to the West Side of his other Land Begining at a Heap of Stons being a Norwest Corner of his former Land then on Sd Land one hundred and Sixty Rod to a White Oake Marked then North 7 deges west on Common Sixty Rod to a heap of Stons Being a North East Corner then West 7 deg^s South Partly on Common and Partly on his Medow one hundred and Sixty Rod to Solomon Woods Land, then on Sd Woods thirty and Six Rod to the first Bounds Containing forty Eight acers four acres allowed for Bad Land Laid out By Robert Evens Jacob Aldrich Thomas White Commite

Jvne y^e 13th 1726 laid ovt for Ebenezer Read forty acers of land which he pvchased of the propriators of mendon and is laid ovt joyning to his other land near hoopole hill begining att an heap of stons on the East side sd land thence Rvning East 22 deg^s north thirty five Rod to a heap of stons being the northeast corner: then sovth 22 deg^s East one hvdred and seven Rod to a heap of stons being the sovtheast corner then west 22 dgr^s sovth Eighty two Rod to a heap of stons being the sovthwest corner then north 22 dgr^s west Eighty Rod to his other land to a heap of stons near the norwest corner: it being a broken peace of land lying part on one side and one End of his other land containing forty six acers & 150 rod six acers and 150 rod allowed for bad land laid ovt by Thomas white svrvayer james Keith and Jacob aldrich committee

jvne y^e 13th: 1726 laid ovt for Ebenezer Read three acers of land which he pvchased of the propriators of the town of mendon laid joyning to his other land: a little westward from his hovse Bounded west on sd land forty Rod the whole Breadth of sd land and is: fovrteen: Rod in breadth the sovtheast and northeast corners being heaps of stons: the whole containing three acers and half: half an acer allowed for bad land laid ovt By Thomas white svrvayer james Keith and jacob aldrich committee

agvst y^e 22^d: 1728 laid ovt for Ebenezer Read ten acers of john Bridges seventh division of land laid ovt on the west side the great River near chesnvtt plain begining at a heap of stons being the northeast corner thence rvning sovth 10 dgr^s west forty rod to a heap of stons being the sovtheast corner then west 10 dgr^s north fifty rod to a heap of stons being y^e sovthwest corner then north 10 dgr^s East forty rod to a heap of stons being the norwest corner then East 10 dgrs sovth fifty rod to the first bovnds the whole containing twelve acers and half two acers and half allowed for bad land laid ovt by Thomas white svrvayer James Keith and Jacob aldrich committee

Ebenezer Read

[191.] Desember y^e: 3^d: 1729 laid ovt for Ebenezer Read ten acers of john holbrooks Eighth division and is laid joyning to his other land at shokeolog and is bounded westerly on a three

Rod way thirty five rod from his other land to a heap of stons being the norwest corner thence Rvning East two dgr^s sovth forty fivr Rod to a white oak tree being the northeast corner then sovth 18 dgr^s East Eighty fivr Rod to a heap of stons being the southeast corner then west 18 dgr^s sovth 10 Rod to his other land it being a broaken peace of land lying on one side and one End of his other land containing Eleven acers and sixty two Rod: one acer and sixty two Rod allowed for bad land laid ovt by Thomas white svrvayer john farnvm and jacob aldrich chainmen

Desember y^e 3^d: 1729 laid ovt for Ebenezer Read five acers and half of his Eighth division laid joyning to his other land at shokcolog and is bovnded north on sd land twenty Eight Rod to the northeast corner of james woods land thence Rvning sovth 22 dgr^s East sixty three Rod to his other land: and is bovnded on all other parts on his own land a broaken peace of land containing six acers and half and ten Rod: one acer and ten Rod allowed for bad land laid ovt by Thomas white svrvayer john farnvm and jacob aldrich committee

Desember y^e 3^d: 1729 laid ovt for Ebenezer Read nine acers and half and fivr Rod of land which was granted him by the selectmen of vxbridge for highways and one acer of his seventh division laid joyning to his other land att shokcolog begining at a white oak tree markt being a northeast corner of james woods land thence Rvning East 18 dgr^s north fifty five Rod to a heap of stons at a three Rod way then Rvning norwest fvll point sixty Rod to a heap of stons being the north corner then west 18 dgr^s sovth Eight Rod to his other land then bovnded west on sd land to the first bovnds the whole containing Eleven acers and half and twenty Rod one acer and sixteen Rod allowed for bad land laid ovt by Thomas white svrvayer john farnvm and jacob aldrich chain men

samvel thayer solomon wood solomon wood jvn^r

[192.] april y^e 6th: 1738 laid ovt for samvel thayer 12 acers and half 10th division of land laid joyning to his other land near

abbits farm and is bovnded Easterly on the land of Benjamen archer and sovth on the land of daniel taft west and north on his own land : the whole being 14 acers one acer and half alowed for bad land laid ovt by Thomas white svrvayer joseph taft and samvel thayer chain men

january y^e 26th : 1737^s laid ovt for samvel thayer 20 acers tenth division of land laid joyning to his other land near daniel darlings and is bovnded northerly on the land of thomas thayer 80 rod to a heap of stons at the root of a black oak tree thence rvyng sovth 27 dgr^s west 54 rod to a heap of stons at his other land being the sovthwest corner and is bovnded : sovtherly part on said land and part on the land of charls sherelock to the first bovnds being a heap of stons at sd thayers land it being a broaken three cornered peace of land containing 22 acers : 2 acers alowed for bad land laid ovt by Thomas white svrvayer jacob aldrich and sanuel thayer chain men

may y^e 26th : 1739 laid ovt for solomon wood 9 acers of land : viz : 7 acers of his tenth division and 2 acers of Ezekel woods land laid together joyning to his other land near shokcolog and is bovnded westerly and sovtherly on the land of benjamen taft northerly on his own land Easterly on a small brook of water it being a broaken peace of land containing 10 acers and three quarters one acer and three quarters alowed for bad land laid ovt by Thomas white svrvayer jacob aldrich and Ezekel wood chain men

april y^e 6th : 1738 laid ovt for solomon wood jvn^r 4 acers and half tenth division laid joyning to his other land near Benjamen archers land and is bovnded East on sd land sovth on his own land west and north on daniel tafts land the whole being 5 acers half an acer alowed for bad land laid ovt by Thomas white svrvayer joseph taft and solomon wood chain men

March the first 1756 Remeasured and Surneyed 18 acres of Land being Eight Division to Sam^l Thayer & Eleazar Taft nine acres to Each Laid together in the South woods it being Land

that was Laid out to William Boyd June the 30th 1730 on Said Thayers & Said Tafts Rights and Recorded to the Said Boyd as may appear by Record in page 528 and Returned the Rights of the premises to the Said Thayer & Taft again as may appear by Said Record the whole of Said Land being 21 acres & half three acres and half allowed for bad Land and is Bounded as it was Bounded when Surveyed to Said Boyd Reference thereto being had both as to the Bounds and number of acres

Surveyed by William Torrey Survey^r Robert Taft Chain man

Solomon Wood

[193.] Desember y^e 4th: 1729 laid ovt for solomon wood thirty two acers of land: viz: twenty one acers of cap^t john darlings Eighth division and nine acers of James Keiths Eighth division and two acers of land allowed him by the selectmen of vxbridge for high ways: all laid together joyning to his other land on the south side of hooppole Brook begining at a south west corner of sd land thence Rvning west 18 dgr^s north fifty Rod to Ebenezer Reads land then tvrning north 18 dgr^s west by sd Reads land seventy three Rod to the Northeast corner of sd Reads land then west two dgr^s north by sd Reads land forty fivr Rod to a three Rod way then setting of south by sd way five Rod to a heap of stons and so bovdned on sd Reads land twenty Eight Rod to a heap of stons being the southwest corner then tvrning north 8 dgr^s East Eight Rod to his own land: bovdned on all other parts on his own land a broaken peace of land containing thirty Eight acers and twelve Rod six acers: and twelve Rod allowed for bad land and a three Rod way through sd land laid ovt by Thomas white svrvayer john farnvm and jacob aldrich Chain men

June y^e 24th: 1730 laid ovt for solomon wood seventeen acers of William haywards Eighth division of land laid ovt joyning to his other land near shokeolog begining at a southwest corner of sd land thence Rvning norwest fvll point part by Ebenezer Reads land and part on common. forty fivr rod to a heap of stons being the southwest corner then north 10 dgr^s East forty rod to a heap of stons being the norwest corner then East 10 dgr^s south

one hundred and ten Rod to his other land to a heap of stons on the west side of a peace of medow : and is bovnded on all other parts on his own land : it being a broaken peace of land lying partly on one side and one End of his other land containing twenty two acers and sixteen Rod five acers and 16 rod allowed for bad land and a three Rod way cros sd land : laid ovt by Thomas white svrvayer john farnvm and jacob aldrich chain men

June y^e 24th : 1730 laid ovt for solomon wood five acers Eighth division of land : viz : three acers of william haywards and two of James lynseys laid together joyning to his other land near shokcolog and is bovnded west on sd land sixty two Rod and sovtherly and Easterly on Ebenezer Reads land it being a three cornered peace of land containing six acers one acer allowed for bad land laid ovt by Thomas white svrvayer john farnvm and jacob aldrich chain men

The Ministrys Lott

[194.] The House Lott Containing Twenty Acres with all the Rights and Priuiledges there unto belonging as other Lotts of that bignes is bounded as followeth Easterly upon the hous Lott of M^r Joseph Emerson and Partly upon the hous Lot of John Harbur southerly on Comon Weasterly upon A hyway Lying betwen sd Lott and Philip Kings Lott Northerly upon comon Land Laid by Joseph White

The first Denission of Medow belonging to the Abouesd Lott Laid out In the medow Comonly Caled the scoole Medow : bounded as foloweth Weasterly upon M^r Joseph Emersons Medow : southerly upon the Pine swamp by A line of Marked Trees Easterly Partly upon the scoole Medow Partly upon upland Northerly Partly upon swamp & partly upon upland the Whole being Six Acres and A half and Twenty seven Rods Laid out by Joseph White

The second Denission of Medow be Longing to the Abouesd Lott Laid out in the Great Medow bounded Weasterly upon the

Medow of John Woodland Southerly upon swamp Easterly upon the scool Medow Northerly upon upland the whole being two Acres Laid out by Joseph White

The second and third Deuissions of upland Laid out upon the Weast hill Containing one Hundred Acres fifty Acres of it Laid on the south End of the hill Against Josiah Torrys Medow that lyeth on the Weast Riuer the Weast Line of sd fifty Acres Runs upon the brink of the second hill: from sd Weast Riuer the North Weast Corner marked with A white oake the south Weast Corner With A black oake: that Line Containing Eighty Rods: the south side with A line of marked Trees: on the Comon: that Line Containing one hundred and Twenty Rods: A Walnut Tree: Marked att the south East Corner the Easterly Line: on Rocky Comon: by A line of Marked trees: Eighty Rods: the Northerly side Containing: Eighty Rods by a line of marked upon Comon

fifty Acres more of sd Hundred Acres Laid on the same hill: att A litle Distance Northward bounded as followeth: the southermost Corner: Containing one hundred and twenty four Rods on Comon: marked on trees: A Smal burch att the Pine swamp and two smal black oaks att the south west Corner the Weast Line on the brow of the hill Containing sixty six Rods: with two smal black oaks: marked att the norwest Corner Nere the Cart Way that Leads ouer the Riuer att the wading place: Easterly bounded on Pine swamp and Part on Timothy winters Medow: and part on Comon Land A smal black oake att the north East Corner: that line Containing Sixty six Rods: and then turning with a strait Line: ouer the hill to the North Weast Corner Laid out the tenth of May 1693.

by Josiah Chapin

The Ministrys swamp Lott: 4 & 5 deuissions

[195.] The swamp Lott and twenty Acres of the fourth Deuission of the Ministrys Lott Laid on both sids of the scool brook bounded southerly on the ministrys Medow Easterly upon Joseph Pluulys Land sixty Rod to A white oake tree Marked Nere the Cuntry Road Northerly on Comon sixty six Rod: to A

White oak Tree Marked: Neer the bridg ouer scool brook, Weasterly Part on Samuel Reads swamp on the Weast side of sd Road: In part and partly on Comon Crosing sd brook att the Lower end of sd swamp with A line of Marked Trees to A white oake stand being A Corner then with A dirict Line To A Maple tree marked att the edg of the swamp: so with A dirict Line to the Weast End of the Aboue sd Medow:

Laid out December 19: 1712

By Thomas White John Tyler & Samuel Read J^r Comitte

Twenty Acres of the fourth deuission belonging to the foresd Lott and the fift Deuission Containing one Hundred and 20 Acres Laid out to gether on Chesnut Plain on the Weast side of Mumford Riuer Att the Towne Line by the Cuntry Road to Woodstock bounded Southerly on sd Road one hundred and twenty Rodd the south East and south Weast Corners being Rocks With Stons upon them bounded Weasterly on the Towne Line on hundred and sixty Rodd to A White oake stand: and heap of stons being the North Weast Corner North on Comon: one Hundred and Twenty Rods to A white oak tree being the North East Corner East on Comon one hundred and sixty Rods to the south East Corner Laid out the 18th of December 1712 —

by Thomas White John Tyler and Samuel Read Jn. Comitte

Mendon June the 18th 1722

Laid out for the ministry Lott Seventy: Eight acres of y^e Sixth Deuision and five acers of the Seuenth Division Laid on The West Hill & Compaseth one hundred acres of the Third Division of S^d Lott formerly Laid out, and is Bounded Northerly on the Country Road, Thirty Rod, Easterly on the Land and Medow Bottom be Longing to the heirs of Roger Corrary Deseased Southerly Part on Josiah Chapins Land. Part on Daniell Hills Land Part on Robert Tafts Land. Part on Edmund Rawsons Land. part on Jethro Coffins Land to the Road Leading over the West River By Rutters then one S^d Road Thirty six Rod thence Runing north full point one hundred & Twenty nine Rod, To Land formerly Joseph Chapins so on S^d Land to the Country Road. y^e whole containing By Estimation. Besids the Third Divi-

sion, one hundred & Twenty nine acers, forty six acres a Lowed for Bad Land, and a Private Way Cross part of Sd Land to the medows on the West River Laid out by Thomas white

Jacob Alldrich Commite
Samll Read

ministry land

[196.] January y^e 15th: 1722^z laid ovt for the ministry lott sixty acers seventh division on the west side the great River near joseph tafts land and is Bovnded northerly part on sd tafts land and part on john farnvms land and part on comon one hvndred and ten Rod Rvning norwest 8 dgr^s west to a heap of stons being the norwest corner then sovtheast 8 dgr^s East one hvndred and twenty Rod to an heap of stons being the southwest corner then Northeast 8 dgr^s north one hvndred and twenty Rod to a gray oak tree markt being the sovtheast corner. then northeast 8 dgr^s north to Benjamen tafts land then part on sd land part on comon to : Joseph tafts land the whole containing seventy acers ten acers allowed for bad land : laid ovt by Thomas white : samvel Read and jacob aldrich committee

february y^e 28th: 1737^z laid ovt for the ministry lott 66 acers of land : viz: 60 acers Eighth division and 6 acers seventh division laid together in the north pvurchase and is bovnded northerly on hopkintown: line 96 rod to a heap of stons att josiah Balls land being the northeast corner and is bovnded East-erly part on sd Balls land and part on the land of jonathan sterns and part on the land of seth chapin jvn^r and part on joseph svmmers medow and is bovnded sovtherly part on sd svmmers medow and part on sd Balls medow to the west corner of the neck of land that coms into the crook of sd medow thence: rvning west 12 dgr^s north cros a corner of sd Balls medow to a heap of stons att samvel warings land being the south west corner and is bovnded westerly part on sd warings land part on the land of John tiler jvn^r and part on the north pond to hopkintown line itt being a broakin peace of land containing 81 acers 15 acers allowed for bad land laid ovt by Thomas white svrvayer daniel lovet and seth chapin chain men

March y^e: 4th: 1738 laid for the ministry lot one acer and half seventh division of land laid joyning to the land belonging to sd lott att the scool medow and is bovded westerly on the land of nathaniel Emerson 26 rod to the southeast corner of: thomas reads land and is bovded on all other parts on the ministry swamp and medow the whole being one acer and 100 rod 20 rod allowed for bad land laid ovt by Thomas white svr-vayer daniel lovet and seth chapin Chain man

March y^e first 1738 laid ovt for the ministry lott 87 acers and half of land: viz: 80 acers ninth and tenth divisions and seven acers and half seventh division laid together on the East side the north seder swamp and is bovded north on the town line 160 rod East on the land of Ebenezer tompson a 176 rod and soth part on the land of Josiah patrich a 160 rod to a heap of stons being the southwest corner thence Rvning north 8 dgr^s East a 176 rod to a heap of stons att the town line being the norwest corner: the whole being a 176 acers compasing 48 acers of land formerly laid ovt forty Eight acers and half allowed for Rockey land laid ovt by Thomas White svrvayer seth chapin and daniel lovet chain men.

Soloman wood and Ezekel

[197.] september y^e 18th: 1733 laid ovt for soloman wood 10 acers ninth division of land and is bovded northerly on the land of samuel chapin 80 rod west part on the land of sd chapin and part on his own 30 rod and soththerly on his own land and easterly on the way leading from sd woods to seth aldriches 40 rod it being a broaken peace of land containing 18 acers and 106 rod 8 acers and 106 rod allowed for bad land laid ovt by Thomas white svrvayer jacob aldrich and joseph white chain men

March y^e 26th 1734 laid ovt for solomon wood Eight acers ninth division of land laid north from william Browns begining at a heap of stons being the soth east corner thence Rvning west 30 dgr^s soth 66 Rod to a heap of stons being the southwest corner then north 30 dgr^s west 36 rod to a heap of stons being the nor-

west corner then East 30 dgr^s north 66 rod to a heap of stons being the northeast corner then south 30 dgrs East 36 rod to the first bovn^ds the whole containing 14 acers and 106 rod 6 acers and 106 rod allowed for bad land laid ovt by Thomas white svr-vayer jacob aldrich and joseph white chain men

october y^e 17th: 1735 laid ovt for: solomon: wood 2 acers and 40 rod of land granted him for a way through his land and is laid joyning to his other land near william browns and is bovn^ded south on sd land 12 rod the southwest corner being stons on a Rock thence rving north 20 dgr^s west 30 rod to a heap of stons: being the norwest corner then East 20 dgr^s north 12 rod to stons on a rock being the northeast corner then south 20 dgr^s East 30 rod to a white oak tree being the southeast corner: laid ovt by Thomas white svrvayer jacob aldrich and joseph white chain men

october y^e 16th: 1735 laid ovt for Ezekel wood 18 acers and half of land viz: 10 acers of Benjamen wheelocks ninth division and 4 acers of james Keiths ninth division and 4 acers and half of samvel danielses ninth division laid together and is bovn^ded south on the land of samvel Read 84 rod the southeast corner being a heap of stons thence rving north 6: dgr^s west 40 rod to a heap of stons being the northeast corner then west 6 dgr^s south 96 rod to a heap of stons being the norwest corner then south 6 dgr^s west 14 rod to john Reads land then on sd land to samvel Reads land the whole containing 22 acers and 120 rod: 4 acers and 40 rod allowed for bad land and a three rod way cros sd land and a two rod way between sd land and john Reads land: —

the same day laid ovt for sd wood 2 acers of land which was allowed to Benjamen wheelock jvn^r for a way through his land laid ovt north from william Browns begining att a heap of stons on a rock being the southeast corner thence rving north 25 dgr^s west 23 rod to a heap of stons being the northeast corner then west 25 dgr^s south 14 rod to a heap of stons being the norwest corner then south 25 dgr^s East 23 rod to a stake in a small pine swamp being the southwest corner then East 25 dgr^s north 14 rod

to the first bovn^ds laid ovt by Thomas white svrvayer jacob aldrich and joseph white chain men

april y^e. 12th: 1739 laid ovt for solomon wood 13 acers tenth division of land laid joyning to his other land near samvel morses and is bovn^ded west on sd morses land 40 rod to a black oak tree markt being the norwest corner thence rvning east 35 dgr^s north 50 rod to a heap of stons being the : north east corner then sovth 3 dgr^s east 60 rod to a heap of stons being the : sovth East : corner then west 4 dgr^s sovth 20 rod to the northeast corner of his other land then bovn^ded sovth on sd land 25 rod to sd morses land the whole being 15 acers 2 acers alowed for bad land laid ovt by Thomas white svrvayer jacob aldrich and Ezekel wood chain men

Jonathan Thayer Jvn^r Daniel lovet

[198.] april y^e first 1730 laid ovt for jonathan thayer jvn^r sixteen acers of Eighth division of land and is laid ovt in the north pvurchase begining at the northeast corner of sd pvurchase and is bovn^ded East on hopkinton line fifty rod to a heap of stons being the sovtheast corner thence rvning west fvll point forty rod to the northeast corner of philip chases land then bovn^ded sovth on sd chases land 110 rod to the norwest corner of sd land then rvning north 8 deg^{rs} & $\frac{2}{1}$ East Eighteen Rod to a heap of stons at hopkinton line being the norwest corner then bovn^ded north on sd line one hvndred and fifty Rod to the first bovn^ds the whole containing 31 acers and 140 rod fifteen acers and 140 Rod alowed for bad land laid out by Thomas white svrvayer Thomas sanford and jacob aldrich chain men

desember y^e 9th: 1732 laid ovt for jonathan thayer 19 acers of land: viz: 14 acers niuth division and 5 acers eighth division laid ovt on the east side the mill river above quick stream begining at a heap of stons near Eleazer daniels fence then rvning East 20 dgr^s north 66 rod to a heap of stons being the northeast corner then sovth 20 dgr^s East 60 rod to a heap of stons being the sovtheast corner then west 20 dgr^s south 66 rod to a white oak tree markt being the sovthwest corner then north 20 dgr^s

west 60 rods to the first bovnnds the whole containing 24 acers and 120 rod 5 acers and 120 rod allowed for bad land laid ovt by Thomas white svrvayer jacob aldrich and daniel lovet chainmen this land laid down by reson twas laid vnder a mistake in james Keiths land and laid ovt Elsewhere

april ye 19th: 1734 laid ovt for Jonathan thayer 19 acers of land: viz: 5 of Eighth division and 14 acers of ninth division laid near quick stream and is bovnDED East on Bellingham line 126 rod north on Ebenezer thayers land 64 rod to a heap of stons being the norwest corner thence rvning sovth 8 dgr^s west 86 rod to Ebenezer tompons land to a heap of stons being the southwest corner then bovnDED on sd tompons land to Bellingham line the whole containing 42 acers and 64 rod 23 acers and 64 rod allowed for bad land laid ovt by Thomas white svrvayer jacob aldrich and Daniel lovet chain men

november the first 1743 laid ovt for Daniel lovet 13 acers tenth division of land laid joyning to his other land near wheaboxit begining att a sovthwest corner of sd land thence rvning west 35 dgr^s sovth 32 rod to balls land then on sd land 25 rod to the sovth east corner of sd land thence rvning Easterly 41 rod to a heap of stons at his other land being a sovtheast corner and is bovnDED on all other parts on his own land itt being a broaken peace of land containing 15 acers 2 acers allowed for bad land

the same day laid for sd lovet five acers and 80 rod tenth division of land laid joyning to the above said land and is bovnDED East and north on sd land west on the covntry road 80 rod to an heap of stons being the southwest corner sovth on comon 20 rod with a dirict line to the sovth west corner of his other land the whole containing 6 acers and 40 rod 120 rod allowed for bad land laid ovt by Thomas white svrvayer jacob aldrich and daniel lovet chain men

Nathan Tiler

[199.] november ye 14th: 1734 laid ovt for nathan tiler 6 acers and: 100 rod of land: viz: 4 acers of his father john tilers ninth division of land and one acer and 100 rod of his own ninth

division and one acer of thomas white: y^e: 2^d: his Eighth division laid together joyning to samvel woods land and is bovnded westerly on sd woods land 114 rod begiuing at sd woods north-east corner thence rvning East 31 dgr^s north 20 rod to a heap of stons being the northeast corner then sovth 31 dgr^s East 48 rod to a heap of stons thence with a direct line 66 rod to the sovth-east corner of sd woods land the whole containing 10 acers and 20 rod 3 acers and 80 rod allowed for bad land laid ovt by Thomas white svrvayer jacob aldrich and Daniel lovet chain men

february y^e 22^d: 1734^½ laid ovt for nathan tiler 5 acers and: 80 rod of Thomas white the 2^d his Eighth division of land and is laid ovt on the west side the mill river above the north medows and is bovnded north on the town line 50 rod East on the land of daniel thvrston 26 rod from sd line to a heap of stons being the sovtheast corner thence rvning west 8 dgr^s and half north 50 rod to a heap of stons being the sovthwest corner then: north 8 dgr^s and half East 26 rod to a heap of stons being the norwest corner: the whole containing 8 acers and 20 rod 2 acers and 100 rod allowed for bad land laid ovt by Thomas white svrvayer jacob aldrich and daniel lovet chain men

october y^e 14th: 1735 laid ovt for nathan tiler one acer and half of land being tenth division and is bovnded west on his medow at the lower north on the East side the river: 13 rod rvning from the sovtheast corner of sd medow East 12 dgr^s north 18 rod to Thomas whites land to a heap of stons the sovtheast corner and is bovnded Easterly on sd whites land 13 rod to stons at the Root of a black oak being the northeast corner then west 12 dgr^s sovth 31 rod to the northeast corner of sd medow the whole being two acers half an acer allowed for bad land laid ovt by Thomas white svrvayer jacob aldrich and Daniel lovet chain men

desember y^e 25th. 1736 laid ovt for nathan tiler 5 acers tenth division of land laid joyning to his other land in the north pvrchase and is bovnded sovth on the town line 90 rod from the mill

river to a black oak tree markt near the southeast corner then north 8 dgr^s East 9 rod to his other land and is bovdnd north on sd land to the mill river and is bovdnd west part on sd river and part on meadow bottom 18 rod the whole being five acers and 134 rod 134 rod allowed for bad land

13 acers more of sd division laid joyning to the above sd land and is bovdnd sovth on sd land 20 rod to a heap of stons being the southeast corner then rvning north 8 dgr^s East 98 rod to meadow bottom and is bovdnd westerly part on meadow part on sd river and part on his other land itt being a broaken peace of land containing 16 acers & 80 rod 3 acers and half allowed for bad land more 9 acers of sd tenth division laid joyning to his other land near plvmls meadow begining at the southeast corner of sd land thence rvning East 7 dgr^s sovth 18 rod to a white oak tree markt being the northeast corner then sovth 7 dgr^s East 22 rod to a heap of stons being the southeast corner then west 7 dgr^s sovth 76 rod to a heap of stons on a rock being the southwest corner then north 7 dgr^s west 22 rod to the southwest corner of his other land the whole being ten acers and 72 rod one acer and 72 rod allowed for bad land: laid ovt by Thomas white svrvayer seth chapin and nathan tiler chain men

[200.]

The Scool Lott

Nicolas Cook

The Hons Lott Containing Twenty Acres With al the Rights and Priuilidges belonging to Lotts of that bignes: Laid out upon the Neek betwen Mudy brook and the Mill Riuer: bounded as followeth southerly upon the Highway to the Mill Eighty Rodd upon sd way the southwest Corner A black oak stand the south East Corner A Chesnut Tree Easterly on Comon: forty Rods to black oak stand being the North East Corner Northerly on Comon Eighty Rods: to A heap of stons on A Rock being the North West Corner: Weasterly on Comon forty Rod to the south West Corner Laid out December 17: 1712 by Thomas White John Tyler & Samuel Read Jn Comite:

The secondeuission of Land belonging to sd Lott being twenty Acres seuteen Acres of sd Land Laid out on both sides

of the Weast Road bounded southerly on Sunners Land Easterly partly on A ten Rod Way and part on: Samuel Reads Land Northerly on Tylers Land Weasterly on Joseph Plumlys Land: Here being Allowance for A four Rod Way on both sides sd Land Above the Weast Road Laid out December 19th. 1712

by Thomas White John Tyler and Samuel Read Jn Comite

The first Deuission of Medow: belonging to the Aboue sd Lott Part of it Laid out In the Medow Comonly Caled the Scool Medow bounded Weasterly upon the Ministrys Medow Southerly upon A line of marked Trees In the pine swamp: Easterly and Northerly upon upland) the Remainder of sd Deuission of Medow being five Acres Laid out Att the great Medow: att the North East Corner two acres for one being ten Acres is bounded as followeth Northerly and Easterly upon upland Southerly upon the Medow of M^r Joseph Emerson Weasterly upon the Ministrys Medow In sd great medow: Laid out January 1674

by Joseph White

March y^e 19th 1746 Laid out for Nicolas Cook 5 Acres of Land (viz) two Acres of his 9th. Division & 2 acres of his 10th. & one acre of his Eleuenth Joyning to his other Land west from his house and is bounded East on his other land 62 Rod South-west on Rehoboth Road 40 Rod to a heap of Stones being the westerly Corner thence with a Direct Line on Comon to the norwest Corner of his other land by David Aldrichs Land it being a gore of Land with allowance for Road Cross Said Land: Laid out by William Torrey Sury^r Daniel Lovett & nicolas Cook Chain men

The Scool Lott

[201.] Twenty Acres of the fourth Deuission and the fift Deuission being: 100 Acres Laid out upon Chesnut Plaine on the south side of Woodstock Road Nere the towne Line bounded Northerly: on sd Road one Hundred and Twenty Rod the north East Corner A chesnut tree the north Weast Corner A pine tree

Weasterly on Comon one hundred and sixty Rod: to A white oak tree: being the south Weast Corner: southerly on Comon one hundred and Twenty Rod: to A small black oak: stand being the south East Corner Easterly on Comon: one Hundred and sixty Rod: to the North East Corner: December 17: 1712 by Thomas White John Tyler and Samuel Reade Jn Comitte

The third Deuission of sd Lott and twenty Acres of the fourth Deuission and three Acres of the second Deuission Laid out between the south Medow and the great Riuer: bounded Round on Comon Land the south East Corner being A Chesnut tree the south Weast Corner A black oak tree: this line being one hundred and Twenty Rod Weasterly one hundred and sixty Rods to a black oak tree being the North Weast Corner Northerly one Hundred and Twenty Rods: to A chesnut tree: being the north east Corner Easterly one hundred and sixty Rod to the south east Corner the Whole Containing one hundred and fiue Acres two Acres Alowane: December: 20: 1712 by Thomas White John Tyler & Samff Read Jn Comitte

february y^e 23^d: 1719²⁰ laid ovt to the scool lott seventy eight acers of the sixth division and seventeen acers of the seventh division laid Betwen the south medows and the great river bovnded as foloweth begining att william holbrooks land a chesnvt tree markt near the southwest corner then rying East 5 dgr^s north one hvndred and sixty rod to a heap of stones being the southeast corner then north 5 dgr^s west part by comon part by tompsons medow two hvndred and sixty rod to a heap of stones being the northeast corner then west 5 dgr^s south one hvndred and sixty rod to a heap of stones being the norwest corner then south 5 dgr^s east two hvndred and thirty fivr rod to a white oak tree markt near sd holbrooks land then on sd land to the first bovnds: twenty six rod the whole is two hvndred and fifty acers: including in one hvndred and five acers that was formerly laid ovt: fifty acers allowed for bad land and a fivr rod way through sd land by Robard Evens jacob aldrich thomas white committee

Mendon February y^e 24th 1719²⁰ the Committee to Lay out y^e Seventh Division: Determined (that whereas a Corner of y^e hous Lott belonging to y^e School Lott was taken of by y^e Eight Rod highway Leading up y^e midle of y^e neck) That all y^e Common Land, that Lay Joyning to Sd School Lott betwixt the three highways Should Be and Remain to Sd Lott in Recompence for [202.] the Same; and five acres of y^e Senenth Division and that Sd hous lott and five acres of Senenth Division is Bounded with highways on all parts

scool lott Joseph taft Jvn^r

the second division of medow belong to sd lott lying in a medow known by the name of tompson's great medow it being two acers and is that part of sd medow that was formerly Benjamin whetons

november y^e 12th. 1732 laid ovt for Joseph taft Jvn^r 6 acers of his fathers ninth division of land laid Joyning to his other land at shokeolog and is bovnded sovth on sd land 60 rod west on the land of Ebenezer Read 25 rod to a pine tree markt being the northwest corner thence Rvning East 20 dgr^s sovth 68 rod to seth aldriches land and is bovnded East on sd land 10 rod to his own land the whole containing 6 acers and 128 rod: 128 rod allowed for bad land laid ovt by Thomas white svrvayer Jacob aldrich and Joseph taft chain men

the same day as above laid ovt for sd taft by the same committee 18 acers ninth division laid Joyning to sd land att shokolog: viz: 14 of the scool lott and 4 of his own and is bovnded north part on seder swamp part on his own land and part on seth aldriches land Rvning from sd aldriches southeast corner sovth 25 dgr^s East 97 rod: to a heap of stons being the southeast corner then west 25 dgrs sovth 8 rod to his other land and is bovnded on all other parts on his other land it being a broaken peace of land containing 22 acers: 4 acers allowed for bad land.

more for sd taft the same day as above 15 acers of land: viz: 7 acers and half Eighth division and 3 acers of his fathers ninth division and one of his own and 3 acers and half of m^r kiths laid together Joyning to his other land att shokolog begining at the

southeast corner of sd land thence Rvning south 25 dgr^s East 46 rod to a heap of stons being the southeast corner then west 28 dgr^s south 108 rod to his other land to a heap of stons being a corner then bovdnd on sd land to the first bovdns a broaken peace containing 19 acers and 120 rod 4 acers and 120 rod allowed for bad land laid ovt by Thomas white svrvayer Jacob aldrich and Joseph taft chain men

october y^e 8th: 1735 laid ovt for Joseph taft Jvn^r 6 acers ninth division of land: viz: 5 acers of Israil keiths and one of his own begining at a southwest corner of his other land thence Rvning East 10 dgr^s north 80 rod to the southwest corner of abitts farm then bovdnd Easterly on sd farm 26 rod to his other land then bovdnd northerly on sd land to the first bovdns it being a three cornered peace of land containing 6 acers and half half an acer allowed for bad land laid ovt by Thomas white svrvayer Jacob aldrich and Joseph white chain men

Joseph Taft Jun^r

Mendon June y^e 12th 1719

[203.] Laid out for Joseph Taft jun^r Six acres of Six Division South of his house Begining at a South Corner of his fence Runing South full Point on Common forty Rod to a Stake Being a South Corner then West thirty Rod to a heap of Stons being a SouthWest Corner Then North on Common forty Rod to his own With allowance for a Roade of three Rod wide Laid out by Robert Evens Jacob Aldrich

Mendon february y^e 9th 1720²¹

Then Laid out for Joseph Taft Jn^r Six acres of Seven Division East of his house Begining at a South East Corner of his other Land Runing East full Point on Common fifty four Rod to a black oake Tree Neare the Great River then to Timoth Winters Land then on Sd Land twenty Six Rod to a Chestnut tree a former bounds of Sd Land then on Joseph Chapins Land twenty four Rod to his other Land then bounded on Sd Land to the first Bounds sixty Rod a Broeken Peace of Land Containing fourteen acers and Eighty Rod Eight acers and Eighty Rod a Lowed for a

Road of three Rod Wide from Sd Winters Land to the Road Leading to Scull Rock Bridge and Bad Land Laid out by
Robert Evens Jacob Aldrich

Mendon february y^e fourth Seventeen hundred and Twenty two three Then Laid out for Joseph Taft Jun^r Ten acres of Sam^l Coochs Seventh Division on the West Side of the Road Neare his house Begining at a Nor West Corner of his Land then Runing West four degres South on Land now Ephraim Chapins thirty Six Rod to Sd Chapins South West Corner Being a white oake Tree Marked then South 4 degrs East on Common ninty six Rod to a heap of Stones about three Rod West of a Nor West Corner of another Part of his Land then Bounded on Sd Land to the first Bounds Containing Nineteen acers and Seventy Eight Rod nine acers and Seventy Eight Rod a Lowed for a Road of three Rod Wide and bad Land Laid out by Robert Evens Jacob Aldrich Thomas White

May y^e 11th: 1728 laid ovt for Joseph taft Jvn^r fover acers and half of land: viz: one acer and half of land which he pvrchased of Israil keith and three acers of land which he purchased of Benjamin taft al land claimed by providence petitioners and is laid Joyning to his other land near his hovse: and is Bovnded north on sd land sixty Rod from the way By his hovse to a heap of stons being the northeast corner thence Rvning sovth fvll point twenty Rod to a pine tree markt being the sovtheast corner then west fvll point twenty six Rod to John farnvms land then on sd land to a heap of stons being the norwest corner of sd land thence with a direct line twenty Rod to a heap of stons being a sovthwest corner of sd tafts land By his hovse it being a Broaken peace of land By Estimation seven acers and half three acers allowed for bad land and a three Rod way through sd land laid ovt by Thomas white svrvayer James keith and Jacob aldrich committee

John ffarnum

[204.] Job Tylers house Lott With the Rights of A fifteen Acre Lott In all the Deuissions ther to belonging or any wise Apertaining Now John ffarnums As Appears by A Deed of Sale

baring Date the Eighth Day of July one Thousand seven Hundred and one) And Acknowledged before Dudly Broadstreet one of her Majestic Justises the Eight of July 1701 And Recorded with the Records of Deeds for the County of Suffolke Libery Twenty third: folio the second Boston May the 2d 1706 —

The House Lott with five Acres of the Dubling Lott or second Deuission Containing Twenty Acres and is bounded as followeth Southerly upon the Land of Samuel Tyler Deseaced Northerly upon the Land of Ebenezer Read Easterly upon A brook Comonly Knowne by the Name of Muddy brook Weasterly upon the House Lott of John More Deseaced Now In the Posesion of Samuel Moore

Laid out by Benjemin Albee

The first Deuission of Meddow belonging to the Aboue sd Twenty Acre Lott being Sixe Acres And Half & 27 Rods: one part of it Laid In the medow Caled the Eight Acre Medow bounded Round with upland: Another Part of it Lying upon A small that Runs Into the Medow Knowne by the Name of Harburs hole: bounded upstream: with Rocks Down streame With Marked Trees: Another Part Lying upon A Run that Runs Into the North Riuer that Runs Into the Aboue sd medow Known by the name of Harburs hole Aforesd: bounded Partly with swamp and Partly with upland: the Remainder of his share Lying upon the East side of the Mill Riuer a litle below the long Pond: bounded upstream with Marked Trees Down streame With Steuen Cooks Medow: the Whole being six Acres & half and 27 Rod be it more or Les:

Laid out 1673 by Joseph White

The Remainder of the Dubling Lott or second Deniission of upland being ten Acres With five Acres of the third Deuission of upland Lying upon the Northwest side of the Hyway Leading from John Tylers to John Pecks

John ffarnum

[205.] fifty five Acres of the Great Lott or Third Deniission of the Aforesd fifteen Acre Lott Laid out on the East side of the

Eight Acre Meadow: bounded Southerly on Hope Tylers Land one Hundred Rodd Easterly on Common with A direct Line one Hundred and forty Rodd to A White oak tree Marked being the North East Corner Northerly on Comon With A direct Line one Hundred and thirty five Rods to A black oake tree marked being the North West Corner Weast on Comon With A direct Line Twenty five Rodds to Hope Tylers Land the Whole Containing sixty Acres five Acres Alowanc for Rocky Land:

by Thomas White Nouember: y^e 30th: 1713

The fourth Deuission of upland belonging to the aforesd Lott being thirty Acres With half one Acre of the second Deuission of Meadow Laid upon the Weast side of mumfords Plaine bounded as followeth Easterly on the Land of Samuel Read Eighty Rodds Northerly on sd Reads Land sixty Rodds Weasterly on Comon With A Line of markt trees to A heap of stons: on A Rock: being the South West Corner this Line ninty Rodd: South on Comon With A line of marked Trees to A Red oake on the south side of A smal brook this Line being Sixty Rodd There being Alowanc for the Cuntry Road of four Rodd broad Cross sd Land:

by Thomas White May 29th: 1705:

Twenty Eight Acres of the fift Deuission of Land belonging to the Aforesd Lott Laid out on both sids shoconog brook bounded as followeth the North East Corner being A White oak tree Easterly on Comon by A diriet Line forty Rodd to A White oak tree being the South East Corner Southerly on Common With A direct Line one hundred and six Rodd: to A White oak Tree being the southwest Corner Weasterly on Comon with A Direct Line: forty and four Rodd: to A Stake being the North West Corner Northerly upon the Land of Samuel Read one Hundred and Eight Rodd: to the North East Corner by Thomas White Sam^l Read & Robert Taft Comite

Aprill y^e. 5th: 177

John farnum

[206.] Thomas Juels House Lott Alis Cap^t Smiths Lott Now John farnums As Appears by A deed of sale baring Date January thirteenth one thousand seuen Hundred and Nine And Acknowl-

edged before Josiah Chapin Esquir the thirteenth of January one thousand seven hundred and nine And Recorded With the Record of Deeds for the County of Suffolke Libry XX:-1)I folio : 2 : boston : 9th : 1711

The Above sd House Lott Containes Twenty Acres be It more or Less : Is bounded as followeth Southerly Upon the Land of Josiah Chapin Esq^r Northerly Upon the Land of the Above sd John farnum Easterly Upon A brook Comonly known by the Name of Muddy brook : and Weasterly upon A small Run of water that Is the bounds between John mores house Lott and sd Lott

Laid out by Benjemin Albee

Forty Acres and Twenty thre Rod More of the sd farnums fift Deuission Laid out on the Weast side of Mumfords Riuer About the Plaine bounded as follow : Eth the south East Corner being A White oak Tree Easterly part on the Land of Samuel Read : Part on Comon one Hundred and Ninty six Rod to A heap of Stons being the North East Corner Northerly on Comon with A Direct Line : sixty two Rod to A heap of Stones : being the Nor West Corner Westerly on Comon : with A Direct Line one hundred and six Rods to A heap of stons being the South West Corner southerly on Comon : With A direct Line sixty two Rods to the south West Corner the Whole Containing forty six Acres and twenty thre Rod here being six Acers Alowanc

by Thomas White Samuel Read & Samuel more Comite June : 6th : 1710

The Swamp Lott belonging to the Above fifteen Acre Lott being two Acres and half one Part of it Laid out upon the Weast sid of the Mill Riuer bounded up Streame With Medow Laid out to Hop tyler his Lott : Down stream upon William holbrooks swamp and Medow The Remainder part Lying upon A Run att the south West End of the Eight Acere Medow : bounded up-streame and Downstreame with Marked Trees the Whole being 2 acres and half be it More or Less (Laid out by Joseph White 1674

John farnum

[207.] June the sixt seuteen hundred and ten Laid out to John farnum one Acre of second Deuission : of Medow and four Acres and one hundred and seuteen Rod of fift Deuission Laid In two Peeis on A smal Run Runing Into the south End of Mumfords Plaine : half one Acre of Medow In Each Place bounded as foloweth the upermost Peice up the Run the North East Corner being A white oake stand the North on Common ninteen Rod to A black oak tree : then turning A litle south Twenty nine Rod : to A maple Tree : being the northwest Corner West on Common : Eleuen Rod to A chesnut tree : being the south Weast Corner Southerly on Common forty Rod : to A horn bine tree : being the south East Corner : East on Comon twenty two Rod to the North East Corner this Peice Containing four acres & Six score Rod sixty Rod Alowanc :

one Acre and fifty seuen Rod A litle Down stream bounded as followeth The North East Corner being A heap of stons on A Rock North on Common Thirty Rod to A maple tree : being the Norweast Corner West on Comon on : ten Rod to A chesnut tree : being the south Weast Corner south on Comon twenty two Rod : to A black oak stand : being the south East Corner : East on Comon twelue Rod to the North East Corner

By Thomas White Samuel Read and Samuel More Comite

May y^e 21th 1718 laid out for John farnvm thirty nine acers sixth division on both sids shockecolog brook bovnded as foloweth the southwest corner being a white oak tree marked sovth on comon fifty rod to a white oak tree markt being the southeast corner east part on James emersons land part on comon with a dirict line one hvndred and two rod to a heap of stons being the northeast corner north on comon with a direct line ninety rod to a walnvt tree markt being the norwest corner west on his other land one hvndred and forty rod to the southwest corner the whole containing fifty fovr acers fifteen acers alowed for bad land and a 3 rod way through a corner of sd land next emersons land by thomas white thomas thayer Jacob aldrich comitee

desember y^e 8th: 1718 laid out for John furnum his share of seder swamp in a swamp known by the name of shokolog swamp beginning att the northerly end of sd swamp so rving down sd swamp abovt twenty rod sovtherly from a small pond to a chesnvt tree markt on the northerly side sd swamp thence rving south 01 dgr^s east cros sd swamp laid out by thomas white Robard evens Jacob aldrich committee

M^r Grindal Rawson

[208.] Laid out this fift Day of october one Thousand seven hundred and Eleuen of M^r Grindal Rawson his fift Deuission six Acres (which was formerly Laid out In A peice of Medow bottem Adioyning to the Towne Line: Aboue Samuel Reads Medow Neer: Mishoquonog and Laid Downe by Allowanc of the Towns Committee hereafter Named) A litle upstream of Benjemin Tafts Medow on Mishoquonog brook on both sids sd brook the south East Corner A smal White oake: and thenc by A line of forty four Rodd to the south Weasterly Corner Which is a great White oak on the brow of an hill and thenc Crosing the brook by A line of Twenty and Eight Rodd to A great White oake by the south-ermost Edg of a swamp which is the Northwesterly Corner and thence by A line of forty Eight Rodds: to A small White oake which is the North Easterly Corner: and thenc Dirictly A Crose to the first Corner aboue specified

by Josiah Chapin James Louet & Samuel Read Jun^r Committee

Aprill the Twenty first Senenteen Hundred and Thirteen Laid out to M^r Grindal Rawson Part of his sixt Deuission Acording to the Towne Agreement and Acording to his Draught In the Lotts It being the first In the Draught: on the East sid of Second bridg Riuer att the North seder swamp bounded North Part on upland: and Partly on other Ceder swamp: fifty four Rodds: The Northwest Corner being A black oak Tree Marked the Northeast Corner a black ash: Easterly on other swamp Senenteen Rodd to A black burch stand: being the south East Corner Southerly on Ceder swamp fifty four Rodd by A line of Markt

Trees WEast on other Swamp Rod to the Northwest Corner the whole Containing five Acres and half and 38 Rodd

by Thomas white

may ye 13th : 1728 laid ovt for the widow margret Rawson three quarters of an acer of land which shee purchased of her Brother Edmvdn Rawson laid ovt on the west side the way By her Dweling house and is Bovnded north on the land of Joshva knap ten Rod and west on sd knaps land thirty two Rod to a heap of stons on a Rock being a sovth corner and is Bovnded Easterly on sd way to knaps land: it being a three cornered peac of land containing one acer one quarter of an acer alowed for bad land laid ovt By Thomas white svrvayer: james Keith and Jacob aldrich committee

M^r Grindal Rawson

[209.] M^r Grindal Rawsons forty Acre house Lott with all the Rights and Priueledgs there unto belonging or Apertaining Granted to him by the Towne of Mendon upon the Account of his settlement with us as will Appear on Record in the other book The House Lott Containing forty Acres one moiety being Twenty Acres Lying upon the Weast side of the Weast street bounded Easterly upon sd street or ten Rod hyway south Erly Partly upon M^r Joseph Emersons house Lott and Partly upon the head or End of the Ministrys Home Lott: Weasterly and Northerly upon A four Rodd hyway Leading from the Center of the Towne unto the south Medows:

The other Moiety of the Aboue sd forty Acer lott As Appears by A town grant to sd Rawson in Page sixty nine In the other booke: Twenty Acres of sd thirty Laid on the East side of Nipmug grat Riuer bounded southerly Partly by Comon Land and Partly the sd Riuer Weasterly upon sd Riuer Northerly upon the Road that then went to Coneticot Easterly upon Comon Land The other Ten Acres which is the Remaining Part of the Aboue sd house Lott Laid out betwen Certain Ceder swamps Neer Eliazer Whelocks house bounded by A line one Chang Nor Weast and south East with A white oake att the North Weast End att the other End with A flatt Rock: the Line Runing by A heap of

Rocks: then turning by a North East and south West Line Eight Rodds so Compasing A neck that Lyes With: in the swamp by A line of sixteen Rod deep Nor west and south East: and there from the Point of sd Neck Runing through A Ceder swamp: by A line of Twenty one Rod: bounded Southerly upon the Parth going to sd Whelocks and so upon an Easterly and Weasterly Line upon Comon: Land forty seuen Rods and on the West bounded by the swamp fifty Rods

The Dubling Lott being forty Acres the great Lott being Eight score Acres and the first and second Deuission of Medow being seuteen Acres and fifty four Rod With four Acres and half and twenty seuen Rodds: of the swamp lott Laid out together belonging to the sd Lott and bounded as followeth Northerly Partly upon Concticot old Parth and Partly upon that Twenty Acres about Which is Part of the thirty Acres of the house Lott Aboue: and Partly upon Common Land: Easterly: upon Common Land by A Line Well Marked: Runing through the south Corner of a small Ceder swamp: the Corner being turned: upon A great White oake marked not far from the West Riuer Southerly upon Common Land: by A line of marked Trees the sd Line Runing through a pond taking in a Considerable Part of it and so Runing over a great Pine hill and att the foot of it thorough A smal Ceder swamp: thence by A line of Marked trees: ouer A plaine: Crosing Nipmug Riuer: then Turning Downe strem Compasing A considerable Peice of Low Land Coming to A great White oake standing Neer the Edg of sd Riuer: thence Runing up a smal hill to A heap of stones: att the Corner: Weasterly upon Comon Land by A uarious Line well marked

The Seuerall Traets of Land Medow and swamp Aboue mentioned and Recorded Aboue sd Ware Laid out by Capt Joseph White and Le^{mt} Josiah Chapin: suruayers for the Town of Mendon and the Returns Perfetted December the fourth sixteen hundred Eighty and Nine

M^r Grindal Rawson

[210.] The Remaining Part of the Aforesd swamp Lott belonging to M^r Rawsons Lott being two Acres is bounded Easterly

Partly upon Land in the Poesion of Abraham Staples senior and
Partly upon Common Land Northerly upon Common swanp
Weasterly upon Nipmug Riuer southerly upon of the aboue sd
stapls : Laid out by Josiah Chapin December 4 : 1687

The fourth Deuission of Land belonging to the sd Lott being
Eighty Acres Seuenteen Acres and half of sd Eighty Acres Laid
out upon A plaine on the Weast side of the great Riuer bounded
Easterly upon the Land of Samuel hayward North North Part on
the Land of Robert taft senior Part on the Land of Robert Taft
Junior Weast and south upon Comon Land March 10th : 1702

by Josiah Chapin

Seuenteen Acres aud half more of sd Deuission Laid on the
same side sd Riuer bounded south on the Land of Robert Taft
senior Easterly on sd Riuer North on Comon Interuall that Line
marked With A white oake nere the mouth of A swail Runing in
to the Riuer and the other End of that Line markt with A White
oake att the foot of A pine hill and Weast Part on sd hill and
Part on the Land of sd Taft senior : Laid out by Josiah Chapin
March 10th 1702 fiue Acres Mor of sd Eighty acers Laid out upon
the Weast side of the Road Leading in to the south Woods ouer
against Danil Tafts house bounded East on sd Road by A line of
forty Rods south upon the Land of Thomas Taft : by A line of
thirty six Rodds : Weast on Comon North on Comon this fiue
Acres is Laid out with Alowanc : of two Acres for one Laid out :

by Josiah Chapin and James Louet Comite

Eighty Acres More of sd fourth Deuission Laid upon the
Weast side of the great Riuer bounded southerly upon Part of
Eliazer Whelocks great Lott Easterly upon the Great Riuer
Northerly Partly on his owne Land and partly on on Comon and
weasterly on Eliazer whelock fourth Deuission : Laid out June
27 : 1701

by Josiah Chapin

Aprill the tenth 1713 sixteen Acres and half of Land Laid
Downe for M^r Grindal Rawson on the West side the Great Riuer
Nere John Pecks Land Acording to A towne vote att our March
Metting for sd yeare And Laid out on the East side sd Riuer
Joyning to John Aldriches Land bounded south on sd Land East

on Comon sixty four Rod to A pine tree markt being the North East Corner North on Comon twenty Rod to A pine tree markt being the North West Corner West on Comon With A various Line : of markt trees : to A pine tree markt Nere sd Aldriches Land : by Thomas White

Edmund Rawson

John Rawson

[211.] June y^e 12 : 1718 Laid out for John rawson nine acers and eighteen rod sixth division the roks att the north side the pond near tafts bounded east on timothy winters Land eighty eight rod to the rode Leading from timothy winters to ephiraim chapins north on S^d rod forty eight rod to a heap of Stones being the norwest corner thence runing South teen degrees east one hundred rod to the pond a chesnut tree markt att the edge of the pond South on S^d pond fifty two rod to S^d winters Land the whole containing twenty nine acers and sixty rod twenty acers and forty two rod alowed for bad Land and a peace of Swamp belonging to the heirs of abraham staple deseast and for a three rod way Cros S^d Land Laid out by : thomas : White Jacob Aldrich : Thomas : Thayer Committee

Recorded
october y^e
25 : 1718

June y^e 12th : 1718. Laid out for John rawson 24 acers Sixt Division att the norwest corner of the Pine Swamp bounded as foloweth north part on the medow belonging to the ministry Lott on James emersons medow eighty rod a maple tree markt near the norwest corner thence runing South twenty eight degrees east fifty two rod to heap of stones being the southwest corner then runing east twenty eight degrees north eighty rod to a chesnut tree markt being the south east corner Then runing north twenty eight degrees west by a line of markt trees to the ministry medow the whole containing twenty six acers two acers alowed for bad Land Lid out by : Thomas : White : Jacob : Aldrich : Thomas Thayer : Committee

Recorded
october y^e
25 1718

January y^e 2th 1718 ¹² then Laid out for Edmond rawson Six acers of Sixth diuision on the west side of the west river bounded westerly on Epherim Chapins Land and southerly on S^d Chapins Land Easterly on the riuer and northerly on his own medow the whole containing nine

Recorded
January y^e
15. 1718¹²

acers and one half three acers and one half allowed for bad Land :
Laid out by. Thomas White Robert : Euens : Jacob : Aldrich :
Committee

Mendon December y^e 2d 1719

Laid out for Edmund Rawson of his Sixth Division forty and
one acers upon the West Side of the Great River Beginning at the
great Brige on the North side of the Country Road Runing up
Stream one hundred & twenty Rod Bounded partly on the River
and Partly on Land formerly Laid out, then Turning West
Twenty degrees South one hundred and Seventy Rod to a heap
of stons, Then South Twenty degrees East one hundred and thir-
teen Rod to Ebenezer Reads Land So Round a Corner of Said
Reads Land then south twenty degrees East on Reads Land
Seuen Rod then East Twenty degrees North to the first the
Wholl Contains one hundred and three acers Sixty two acers
aLowed for bad Land by, Robert Evens and Jacob Aldrich Com-
mittee

M^r Grindal Rawson

Edmund Rawson

[212.] The fift Deuission belonging to the aboud M^r Raw-
sons house Lott Part of It being one hundred thirty Eight Acres
Laid out on the Weast sid of the great Riuer Aboue the Cuntry
Road : bounded as followeth East on Cap^t Josiah Chapins Land :
one hundred and Twenty Rod : North on Jacob Aldrichs Land
one hundred and two Rod to A maple tree marked : being A
Corner of sd Land : then turning North : on sd Land Twenty
four Rod : to A white oake tree Markt then Turning West and
bounded North : fifty Eigt Rod to A heap of stons on A Rock :
being the North Weast Corner West on Comon one hundred and
twenty Rod : to A pine tree marked : so turning Weasterly thirty
four Rod : to A pine tree Market being A Corner then Turning
southerly : fifty six Rods to stons on A Rock being the south
Weast Corner : south on Comon one hundred : and forty Rod :
to A pine tree markt then Turning North with sd Rawsons Land
forty four Rod : so Turning : East with sd Land Twenty four
Rod to an Elm tree markt : Neer the great Riuer : by sd Chapins
Land : the Whole Containing one hundred and thirty Eight

Eeres : three Acres Alowanc June 24 1707 : by Thomas White Robert Taft Josiah Thayer Comite

Thirty Eight Acres and three score Rod more of the sd fift Deuission Laid out on the same side of the same Riuer A litle up streame bounded as folloeth the south East Corner being A pine tree : south on Comon Seuenty fine Rod to A swamp oake being the south West Corner : West on John Thomsons Land : Eighty two Rodd to A pine tree : being the North West Corner : North part on Comon and Part on John Thomsons Land : seuenty foure : Rod to A black burch : tree being the north East Corner : East on Comon : Eighty two Rod to the south East Corner :

six Acres More of the sd Deuission Laid out on the East side of the West Riuer below the Way to Whelocks bounded as followeth : the North East Corner being by sd way att the Riuer East on Comon twenty two Rods : to A maple tree : being the south East Corner : south on Comon Thirty six Rods : to the Riuer : a black oake Tree : marked neer sd Riuer bounded West and North on sd Rawsons Land and Medow 25 June 1707

by Thomas White Robert Taft & Josiah Thayer Comitee

four Acres more of sd Rawsons fifth deuission sold to Ebenezer White as Appears by deed baring date 1708

april y^e 16th : 1740 laid ovt for Edmvd Rawson 15 acres tenth division of land on the west side the great river and is bovdned sovtherly on his own land westerly and northerly on soloman woods land Easterly part on sd woods land and part on comon with a direct line to his own land : itt being a broaken peace of land containing 21 acers 6 acers alowed for bad land — laid ovt by Thomas white svrvayer Joseph taft and Edmund Rawson chain men —

Edmund Rawson..

[213.] Mendon December y^e 2d 1719 Laid out for Edmund Rawson Thirty acres of his Seventh Division of Land Near the South End of the West hill on y^e South Side of the Road beginning at a heap of Stons being the Nor West Corner of James Keiths Land Runing South full Point by Sd Keiths Land ninty

and two Rod then West on Keiths Land to the West River Sixty Rod so bounded up the River part on a peace of Medow of Solomon Woods, and Partly on Sd River and partly on his own Land here to fore Laid out up to the Bridge then to the first Bounds the whole Containing thirty nine acres. nine acres allowed for a Road from the Bridge and Bad Land Laid out By, Robert Evens Jacob Aldrich Comite

Mendon December y^e 2d 1719 Then Laid for Edmund Rawson Eleven acres of James Keiths Seventh Division Neare the Rock medow Joyning to Jethro Coffins Land Begining by the Road Sid up Coffins line Runing Easterly by said Road thirty Rod on the North side then North full Point, Eighty, Eight Rod to a heap of Stons being the North Corner then West thirty Rod. to a heap of Stons being the north West Corner, then South part on Comon and part on Coffins Land Eighty Rod, to said Road the Wholl Containing fifteen acers and a hundred and twenty Rod, four acres & an hundred and 20 Rod allowed for bad Land By, Robert Euens & Jacob Aldrich Committee

Mendon December y^e twenty ninth 1722 Then Laid out for Edmund Rawson four acres and forty Rod of James Keiths Seventh Division of Land on the East sid of the West River bounded Westerly On his other Land Sixty Six Rod Northerly on Joseph Chapin Deseased twenty two Rod, Easterly on y^e Ministry Land Thirty five Rod Southerly on Solomon Woods Land nineteen Rod Containing Six acres and Seventy five Rod two acres and thirty five Rod allowed for Bad Land by Robert Evens, Jacob Aldrich James Keith Committee

Mendon December y^e Twenty ninth 1722³

Then Laid out for Edmund Rawson Seven acres and four Rod of James Keiths Seventh Division Land on the West Side of the Great River on the North Side of the Country Road Begining at a Turn of Sd Road with stons on a Rock then Northerly on his other Land Eighty Eight Rod, Westerly Partly on Ebenezer Reads Land and on Comonon Thirty one Rod to a Black Oake tree marked Southerly on y^e Road Leading to Oxford Sixty Rod. Easterly on Sd Road forty Rod Containing Sixteen

acres & thirty Rod. Nine acres and thirty Rod allowed for bad Land

By Robert Evens Jacob Aldrich Thomas White Committee :

M^r Grindal Rawson : Eleazer Wheelock

[214.] Eliazer Wheelocks ten Acre Lott With all the Rights and Priveledges there to belonging or anywise Apertaining Which Was one Moyety of John Parishes Twenty Acre Lott formerly Now M^r Grindal Rawsons As Appears by a deed of sale baring Date the Twentieth day of June Seuenteen hundred and four : and Acknowledged before Edward Brumfeld Esq^r Nouember the : 9 : 1704 (the whole of y^e land then Laid out being one hundred & five Acres

The House Lott and Part of the Dubling lott Laid out upon the East side of the Great Riuer bounded southerly upon the Cuntry Road from the great bridg Easterly & Northerly Part on Comon and part on Land In possession of Cap^t Josiah Chapin Weasterly Partly on the great River Part on A Roey hill the sd Riuer Runing threw Part of itt the Whole of it being fifteen Acres

The third Deuission or great Lott belonging to sd Lott being forty Acres Laid out upon the Weast sid the great Riuer A litle upstreame of the mouth of Manchog Riuer bounded Easterly upon Nipmug Riuer the southermost Line Containing one hundred and twenty five Rodds the head Line Containing fifty three Rods : the Northen side Eighty Rods so Runing with the sd Riuer the Whole of this being Thirty Eight Acres

The Remainder of sd forty Acres Which is two Acres taken on the hill on the back side of his Now Dwelling house : from the line of his owne Land home to the Line of Isaac Staples Land : Which was A granto him by the Town As will Appaere by Record Laid out May 9th 1691 By Josiah Chapin

The fourth Deuission belonging to sd Lot being Twenty Acres bounded Northerly upon John Peeks great Lott in Part and Partly on Common weasterly upon the brow of the hill : Just Aboue Mumford Riuer : Southerly upon his own Land : Easterly upon M^r Rawsons Eight Acres it being Part of the same Deuission : Laid out June 27 : 1701

by Josiah Chapin

Seven Acres of Abraham Staples great Lot Laid out to Eliazer Whellock as it is lited and bounded Southerly upon the Land of M^r Grindal Rawson by A line of thirty four Rods Easterly by A line of fifty Rods upon Comon Northerly upon Comon by A line of twenty Rods Weasterly by Nipmug Riuer only an Allowance to Crose sd Riuer for Conveniency of fencing : att the foot of the hill that Comes nere hom to the Riuer Laid out this the 28th of September 1695 by Josiah Chapin

Twenty and five Acres of Josiah and Angel Torreys great Lott Now Eleazer Whellocks As Appears by A deed of Sale baring Date the Twelue of January sixteen hundred and Ninty and three and is Laid out to said Whellock on the west side of the Great Riuer and is bounded Southerly upon upon A bent of sd Riuer and so Runing with sd Riuer home to the foot of A hill to a marked Tree : and bounded Weasterly with A various Line of Marked Trees att the foot of sd hill : untill it Coms-up to A pine swamp all other Parts upon Comon Land : May 1692 by Josiah Chapin

M^r Grindal Rawson

[215.] Jvne y^e 25th : 1707 laid ovt for m^r grindal Rawson fifteen acers fift division on the west side the west River bovdned as foloweth the northeast corner being a pine tree markt Bovnded East part on common part on sd Rawsons land forty Rod to a white oak tree markt being the sovtheast corner south with a direct line of mark trees sixty Rod to a white oak tre markt being the southwest corner west on comon by a line of markt trees sixty Rod to a pine tree markt being y^e norwest corner north on whellocks way forty Rod to the first Bovnds : By Thomas white Roberd taft and Joseph thayer committee —

January y^e 17th. 1723⁴ laid ovt for Edmvd Rawson two acers of land which he pyrchased of the town at a : pyblick town meeting January y^e 13th 1723⁴ the sd two acers of land is laid ovt Joyning to his other land on the west side the west River near sd Rawsons Bridge over the west River : and is Bovnded north on the Rode : leading from y^e meeting hovse to sd Rawsons By the rock medow : ninety four Rod and is bovdned on all other parts

on his other land it being a broaken peace of land containing three acers and half and sixteen Rod one acer and half and sixteen Rod allowed for bad land laid ovt by Thomas white svrvayer James keith and Jacob aldrich committee

april y^e 4th 1726 we wose names are vnder written being apointed by the propriators att their meeting on the 21st day of march 1725^a to for a peace of land of Edmvd rawsons on the west side the rock medow Joyning to the minestry land in order to be Exchanged for some of the minestry land and we finding that to make an Exchange of sd land will be no damage to the minestry lott but ovr Judgement is that itt will be beneficial to the minestry lott and to sd rawsons land also: and we finding that sd rawsons land is by record 15 acers and three quarters and have measvred out the same qvantity of land ovt of the southwēst corner of the ministry land on the East side the west river: 21 rod in breadth and 120 rod in length to be laid before the propriators for their acceptance

Thomas white
Jacob aldrich

accepted by the propriators

M^r Grindal Rawson

[216.] The Great Lott or third Denission of upland and the Medow that belonged to the Lott that was Thomas Juels: upon the East side of the Weast Riuer belonging to the first Denission Now M^r Grindal Rawsons As Appears by A deed of sale: baring Date the

May y^e 13th: 1701 laid ovt for m^r grindal Rawson fifty acers of land on a plain on the west side of mvmfords river forty five acers being part of capt smiths great lott five acers being fovrth division bovnded sovtherly on a small Brook westerly by a various line of marked trees on the common northerly with common the plain being through about thirty rod wide Easterly by a various line of marked trees on the Edge of an hill and by a Rokey hill vpon common land laid ovt by Josiah Chapin

a Record of Twelve acers of land granted to m^r Grindal Raw-

son By the selectmen for Recompence for a way thay laid ovt through his land on the East side of mymford's River: on september the third 1712 the sd twelve acers of land was to be laid ovt on a Rockey hill on the south side of the covntry Rode: which acordingly was done and is Bovnded as foloweth begining at an heap of stons on a Rock being the southeast corner thence Rvning westerly forty six Rod to a heap of stons being the south west corner then northerly forty Rod to a heap of stons on Rattle snake hill being the norwest corner then: bovnded north part on common part on the covntry Rode fifty rod to sd fover Rod way where the covntry Rode and sd way meets and is bovnded East part on sd way and part on common to the first bovnds

A Retvrn of twenty acers of land laid ovt to m^r Grindall Rawson which the Towne gave him in fvll satisfaction for all arears dve from James Beck and his wife and is laid ovt on the East side of Rock medow Brook the west corner coming home to the Brook aforesd so Rvning part on the brook and part on the brow of the hill by a line of markt: trees then tvrning Easterly to the brow of the next hill then tvrning a northeast line: incompassing a swamp home to whelocks Rode and then Rvning on or near the parth home to the Brook laid ovt with an allowance for a way of two Rod wide through it to the fover acer: medow: laid ovt the 28th: of april: 1700. By Josiah Chapin

John Rawson

Edmvdn Rawson

[217.] Jvne y^e 23^d: 1730 laid ovt for John Rawson Eighteen acers of Eighth division of land and is laid Joyning to his other land at hoopole hill and is bovnded south on sd land Eighty Rod and west on the town line forty two Rod to a heap of stons being the norwest corner: then East 8 dgr^s & $\frac{2}{1}$ south Eighty rod to a heap of stons being the northeast corner then south 8 dgr^s & $\frac{2}{1}$ west: forty two Rod to his other land to a heap of stons being the southeast corner the whole containing twenty one acers three acers allowed for bad land laid ovt by Thomas white svrvayer John furnum and Jacob aldrich chain men

february y^e 20th: 1729²⁰ laid ovt for Edmvdn Rawson 23 acers

Eighth division of land laid Joyning to his other land west from his house and is bounded East part on a four rod way and part on his other land and westerly on the land of Simon Peck 116 rod and north part on the land of Ebenezer Read and part on his own it being a Rocky broken piece of land containing 46 acers 23 acers allowed for bad land laid out by Thomas White surveyor John Furnum and Jacob Aldrich chain men

June y^e 17th: 1731 laid out for Edmund Rawson 10 acers Eighth division of land laid Joyning to his other land near Mumfords bridge and is bounded west on sd land 40 rod running from a white oak tree mark north 9 deg^s East 50 rod to a heap of stons being the north corner then East 34 deg^s south 40 rod to a heap of stons being the East corner then south 9 deg^s west 50 rod to his other land the whole containing 12 acers 2 acers allowed for bad land laid out by Thomas White surveyor Jacob Aldrich and Joseph Taft chain men

march y^e 26th: 1734 laid out for Edmund Rawson 10 acers of land: viz: one acer and a quarter of land which was formerly laid under a mistake in Solomon Woods land and 8 acers and three quarters of ninth division laid out on the west side the great River above the country road beginning at a heap of stons near a great Rock being the southeast corner thence running northwest full point 50 rod to a heap of stons being the northeast corner then southwest 50 rod to a heap of stons: being the west corner then southeast 50 rod to the first bounds the whole containing 15 acers and 120 rod 5 acers and 120 rod allowed for bad land

the same day laid for sd Rawson 7 acers ninth division of land laid: Joyning: to his other land on the East side Mumfords river and is bounded: south on sd land 50 rod: westerly on Solomon Woods land 46 rod to a heap of stons being the northwest corner thence running East 17 deg^s north 50 rod to a heap of stons being the northeast corner then south 17 deg^s East 46 rod to the first bounds being a heap of stons at the southeast corner the whole containing 14 acers and 60 rod 7 acers and 60 rod allowed for bad land laid out by Thomas White surveyor Jacob Aldrich and Joseph White chain men

James heaton

[218.] March y^e first 1726^l laid ovt for James heaton two acers and half of land which he purchased of israiel keith laid ovt on the west side the great River near his hovse and is bovdnd East : on a fovr Rod way fifty one Rod and North on Joseph Deamons land twenty Rod to a heap of stons being the norwest corner thence with a direct line fifty one rod to a heap of stons on a Rock : at John Emersons land being y^e sovthwest corner sovth part on sd land part on common twenty rod to a heap of stons at the above sd way being y^e sovtheast corner the whole containing six acers and sixty Rod three acers and half and sixty Rod allowed for bad land laid ovt by Thomas white svrvayer James keith and Jacob aldrich committee

March y^e first : 1726^l laid ovt for James heaton Eight acers of land which he pvurchased of the above named keith laid Joyning to his other land near his hovse and is bovdnd East on sd land one hvndred Rod to the sovthwest corner of sd land then seting of East by sd land twelve Rod to a white oak tree markt thence Rvning sovth 6 dgr^s west forty two Rod to a heap of stons being the sovtheast corner then west 6 dgr^s north forty Rod to John Emersons land then Bovndd : west on sd land one hvndred and forty Rod to the first bovnnds being a heap of stons at his other land it being a broaken peace of land containing seventeen acers and three quarters nine acers and 3 quarters allowed for bad land and a three Rod way cros sd land laid ovt by Thomas White svrvayer James keith and Jacob aldrich : committee

March y^e first : 1726^l laid ovt for James heaton two acers more of land which he pvurchased of the above sd keith laid Joyning to his other land on the East side the fovr Rod way and is bovdnd west on sd way fifteen Rod and sovth on his own land and north on Joseph Deamons land a three cornerd peace of land containing two acers and half half an acer allowed for bad land laid ovt by Thomas white svrvayer James keith and Jacob aldrich committee

the above specified twelve acers of land being laid in lve for land that James keith laid down by Reson of providence mens claiming it :

William Roberson

[219.] desember y^e 12th: 1734 laid ovt for William Roberson Eight acers of david tompsons ninth devisiion of land laid Joyning to his other land on the west side the West River and is bovnded westerly on the land of Ebenezer staples 48 rod and on all other parts on his own land and medow and on sd river it being a neck of land containing 13 acers 5 acers allowed for bad land laid ovt by Thomas white: svrvayer Jacob aldrich and Joseph white chain men

the same day as above laid ovt for said Roberson 3 acers ninth division of land: viz: 2 acers of david tompsons and one of Nathan parks laid Joyning to sd Robersons land on the west side the west river and is bovnded northerly on sd land 32 rod Rvning from the sovtherly corner of said land sovtheast 7 dgr^s East 22 rod to a heap of stons being a sovtherly corner then northeast 7 dgr^s north 28 rod to said river and is bovnded Easterly part on sd river and part on medow bottom to his other land the whole containing 4 acers and 16 rod one acer & 16 rod allowed for bad land —

May y^e: 14th: 1735 william Roberson and moses tenney made a division of their land on magomisco which was pvurchased of James lovet which division is as foloweth the said Roberson to have twenty one Rod in breadth att the sovtherly End of said land and said tenney to have the Remainder the said twenty one Rod to be an Equall breadth cros said land

desember y^e 11th: 1734 laid ovt for william Roberson 12 acers of nathan parks land: laid Joyning to his other land on the west side of the west river begining att the northeast corner of sd land and is bovnded westerly on sd land to a heap of stons being the norwest corner then East 36 dgr^s north 52 rod to a heap of stons being a northerly corner then sovth fvll point 52 rod to the sovthwest corner of daniel hills land then sovth 12 dgr^s west 15 rod to the first bovnds the whole containing 15 acers 3 acers allowed for bad land laid ovt by Thomas white svrvayer Jacob aldrich and Joseph white chain men

January y^e 12th 1737² laid ovt for William Roberson 10 acers tenth division of land laid ovt near the north seder swamp and is

bounded west on the land of Jonas parks and north on sd parkesis land in part and part on common 30 rod to stons on a rock being the northeast corner thence rving south 15 dgr^s East 55 rod to a heap of stons being the southeast corner and is bounded southerly on a three Rod way to sd parkeses land itt being a broaken peace of land containing Eleven acers and 100 rod one acer and 100 rod allowed for bad land laid ovt by Thomas white srvvayer Jacob aldrieh and William Roberson Chain men

Nathan Gaskil

Edmynd Rawson

[220.] Jvne y^e 18th: 1726 laid ovt for nathan Gaskil Eighty six acers of land: viz: fifty acers of land which he pvrchased of James keith and thirty six acers of land which he pvrchased of samvel Thayer as may more fvly apear By deeds of sale which he sd Gaskil had of sd keith and Thayer: and is laid ovt Joyning to his other land in mendon on the west side the great river: and is Bounded south on the province south line two hvndred and twenty fivr Rod to a heap of stons being the southwest corner thence Rving north fvll point: one hvndred and three Rod to a heap of stons Being the norwest corner then East 66 dgr^s & 24 minets south one hvndred and thirty five Rod to the great River: to a heap of stons on the Bank of sd River Being the northeast corner: then Bounded Easterly part on sd River and part on his other land to the province line the whole containing one hvndred and thirty seven acers fifty one acers allowed for bad land and part of Daniel Darlings land which is compased within sd bovnnds laid ovt By Thomas white srvvayer James keith and Jacob aldrieh committee

Jvne y^e 18th: 1735 laid ovt for Edmynd Rawson two acers and three quarters of land: viz: 2 acers pvrchast of samvel thayer and 120 rod which was laid vnder a mistake in william Johnsons land and is bounded southerly on his other land Rving from y^e northwest corner of sd land northeast 4 dgr^s north 10 rod to a heap of stons being the norwest corner then southeast 4 dgr^s East: 43 rod to william Johnsons land and is bounded Easterly on sd land to his own land the whole being 3 acers and 15 rod 55 rod allowed for bad land laid ovt by Thomas white srvvayer Jacob aldrieh and Joseph white chain men

Jvne y^e: 18th: 1735 laid ovt for Edmvdn Rawson nine acers ninth division of land laid near daniel Eliots and is bovdnd west on the town line 34 rod north on martin armstrongs land 50 rod to sd armstrongs sovtheast corner thence rvning sovth 8 dgr^s west 34 rod to a heap of stons being the sovtheast corner then west 8 dgr^s north 50 rod to a heap of stons att the town line being the southwest corner: the whole being 10 acers and 100 rod one acer and 100 rod alowed for bad land:

the same day laid ovt for sd Rawson two acers more of sd ninth division laid att the East End of daniel Eliots land and is bovdnd west on sd land 60 rod and is 6 rod wide itt being 2 acers and 40 rod 40 rod alowed for bad land laid ovt by Thomas white svrvayer Jacob aldrich and Joseph white chain men

october y^e 22^d: 1735 laid ovt for Edmvdn Rawson 13 acers of land: viz: 5 acers of John Bowns Eighth and ninth divisions and 8 acers of his own ninth division laid Joyning to Timothy: gys land and is bovdnd sovth on sd land 52 rod west on his own land 48 rod to a heap of stons being the norwest corner thence rvning East 8 dgr^s sovth 52 rod to a heap of stons being the northeast corner then sovth 8 dgr^s west to Robert Benhams land then on sd land to gys land the whole being 15 acers and 96 rod 2 acers and 96 rod alowed for bad land and a three Rod way through sd land laid ovt by Thomas white svrvayer Jacob aldrich and Joseph white chain men

Seth Aldrich

[221.] May y^e 20th: 1728 laid ovt for seth aldrich 35 acers of land in lve of land taken from him by Jenkes farm: and is laid Joyning to the west line of the township begining att a black oak tree markt being the norwest corner thence rvning East 8 dgr^s & $\frac{2}{1}$ sovth 70 rod to a heap of stons being the northeast corner then sovth 8 dgr^s & $\frac{2}{1}$ west 42 rod to Jonathan thayers land then tvrning westerly on sd thayers land 20 rod to the norwest corner of sd land then tvrning sovth by sd land 50 rod to a heap of stons being the sovth East corner then west 8 dgr^s & $\frac{2}{1}$ north 88 rod to the town line and is bovdnd west on sd line 110 rod to the first bovdns it being a: brooken: peace of land containing 46 acers 50 rod Eleven acers and 50 rod alowed for bad land laid ovt

by Thomas white svrvayer James keith and Jacob aldrich chain men

september y^e 24th: 1735 laid ovt for seth aldrich 3 acers of Benjamin Rockwoods ninth division laid Joyning to his other land near bates farm begining att south west corner of said land thence Rvning norwest 3 dgr^s north 14 rod to thomas thayers land and is bovnded westerly on sd land and on all other parts on his own land itt being a broaken peace of land containing 5 acers and 40 rod 2 acers and 40 rod allowed for bad land and a three Rod way through sd land and a corner of his land formerly laid ovt: the land laid ovt by Thomas white svrvayer Jacob aldrich and benjamin darling chain men

october y^e 2^d: 1735 laid ovt for seth aldrich Eleven acers of Edward Bozworths ninth division of land laid Joyning to his other land on the west side of the great river and is bovnded East of north on the land of woodland tompson and south on his own it being a three cornered broaken peace of land containing 14 acers and 65 rod 3 acers and 65 rod allowed for bad land laid ovt by Thomas white svrvayer Jacob aldrich and Joseph white chain men

May y^e 28th: 1734 laid ovt for seth aldrich 15 acers of land in lve of land taken from him by providence farms and is laid ovt on the west side of the great river Joyning to the land of samvel adams of Ipswich begining att a northeast corner of sd land thence rvning East 8 dgr^s south 20 rod to a heap of stons being a corner thence rvning southeast 14 rod to a norwest corner of another peace of sd adamses land then bovnded Easterly on sd land 44 rod to the south west corner of sd land then west 15 dgr^s south 76 rod to a heap of stons at the other peace of adamses land being the south west corner then bovnded westerly on sd land 64 rod to the first bovnds the whole being 18 acers and 48 rod 3 acers and 48 rod allowed for bad land laid ovt by Thomas white svrvayer Jacob aldrich and Joseph taft chainmen

Jvne 15th: 1737 Eleven acers of seth aldriches tenth division of land laid ovt for thomas baul Joyning to his other land on the

west of the great river begining at a southeast corner of sd land thence rving south 35 dgr^s west 38 rod to a heap of stons being the southwest corner then west 35 dgr^s north 50 rod to a heap of stons being the norwest corner: thence with a direct line to the norwest corner of his other land the whole being eleven acers and 140 rod 140 rod allowed for bad land: laid ovt by Thomas white svrvayer: Jabob aldrich and seth aldrich chain men

Samuell Hayward

[222.] Samuell Haywards Twenty Acre house Lott with all the Rights and Priuilliges there to belonging and Apertaining are as followeth The house Lott Lying att the south End of the Towne bounded Easterly partly upon the house Lott of fardinando Thayer and partly upon the Land and house Lott of John gurny North Partly on sd gurnys Land and Partly on Comon West and south on Comon

Laid out by Benjemin Albee

The second Deuission or Dubling Lott being Twenty Acres Laid out Joyning unto his house Lott bounded East on sd house Lott fifty and two Rodds North on comon: or hyway fifty Eight Rods to a black oak stand markt on the east side of a swamp West on comon with A dirict Line fifty two Rod: to A White oak tree being: the south West Corner: south with a Dirict Line: sixty six Rods: Part on John Harburs fourth Deuission and Part on Comon to A stake being the south East Corner

by Thomas White December 16: 1705

The first Deuission of Medow belonging to the Aboue sd house Lott one Part of it Lieng att the foot of Calebbs Hill bounded with A Run of Water upon the East side and so Round with Marked Trees

Another part Lying upon A Run that Runs Into second bridg Riuer bounded Downe streame with marked Trees upstreame marked Trees: upon the south side with A marked Tree:

Another Part of it Lying att the south East End of the great hill Aboue beuer Pond bounded Round with upland

Another Part Lying upon A Run that Runs Into the great medow bounded upstreame with swamp Down stream with marked Trees

Another Part Lying In beuer Pond Medow : bounded upstreame with fardinando Thayers medow and Downe streame upon William Holbrook medow :

The Remaining Part of sd share Lying upon the second bridg Riuer upon the Weast side of the Riuer bounded upstreame upon Mathias Puffers Medow : Downe streame upon Dedham Line : the whole being six Acers and half and Twenty seuen Rods : Laid out by Joseph White

Samuel Hayerd

[223.] The second Deuission of Medow belonging to the Aforsd Lott being Two Acres Lying on the weast side of the second bridg Riuer : one part of it bounded East upon the Riuer so Round with Lines of Marked Trees

The Remaining part of sd two Acres Lying Down streame on the same side of sd Riuer bounded East on sd Riuer Weast on A maple swamp North and south With staks and Marked trees —

Laid out by Joseph white

The swamp Lott belonging to the Aforesd Lot Laid out upon the mill Riuer Nere Quick stream upon the weast side of the Riuer by A point of upland ten Rod below Quick streame and upstream by A Line of Marked trees A black oak on the weast side of the Riuer by the foot of the hill : on the East by A maple Neer the upland : on the : East side att A distanc upstreame) Laid out fifty three Rods of the same swamp) half one Acre More Laid out upstreame upon A short turn of the Riuer upon the East side bounded by A line of staks four Rods from the Riuer :) More one Acre Laid up stream on both sids of the Riuer bounded downe streame on the weast side of the Riuer by A hill Coming home with the Riuer upstreame by A Line of marked trees Directing Cros the Riuer : and on the east side by A Line of Staks fiue Rods from the Riuer : Another part of it upstreame by Rehoboth Road : on the East side of the Riuer : Down streame by A point of upland Coming Neer the Riuer on the weast side by A mapl : tree : down streame ouer against said Point of up-

land: and upstreame by fardinando thayers medow: and upon hop brook to a marked oak tree: Laid out

March 7: 1685 by Josiah Chapin

Thirty and two Acres of the Third Deuission of up Land or great Lott belonging to the Aforesd house Lott Laid out upon the North side of hop brook bounded southerly uponn hop brook and Partly upon Comon Land by A line of fifty Rods Easterly upon Comon Nere Rehoboth Road by A line of Ninty and six Rods Weasterly by A line of one Hundred Rods and Northerly by A line of fifty and two Rods —

by Josiah Chapin

Samuel Hayerd

[224.] forty Eight Acres of the third Deuission or great Lott belonging to the Aforesd house Lott Laid on the West side of the great Riuer Right Against the Mouth of the West Riuer bounded down streame by A Short turne of the Riuer: to the Edg of A hill: Markt with two walnut Trees on the foot of sd hill: thirty six Rod and by A north and South Line one Hundred and Thirty six Rod Runing Variously att the foot of A hill and upstreame by an East and West Line Containing fifty Rods the Center line seuenty six Rod:

Laid out by Josiah Chapin

Twelue Acres of the fourth Deuission belonging to the Aforesd Lott Laid out on both sids the Mill Riuer below the place wheare Rehoboth Road Croses sd Riuer and is bounded as followeth six Acres Lying upon the East side of sd Riuer Northerly Partly upon part of sd Hayerds Medow so with A line of Marked trees to A pine Tree by Rehoboth Road so bounded by sd Road by A pine tree att A point of A hill neer sd Riuer and so with A line of trees markt to A great Red oake nere the Riuer on the West side part on the Riuer and Part on the Aforesd medows being sixty Rod in Length

Two Acres and sixty Rod More Lying Downe streame bounded Northerly ten Rods by the Land of Nicolus Cooke Easterly with A Line of markt trees Downe streame upon part of the Aboue sd medow Att Quick streame West Partly on the Riuer Partly on

the aboue said Medow being thirty Rod In Lenth Two Acres and sixty Rod Lying on the East sid of Rehoboth Road Nere sd Riuer bounded Weasterly upon sd Roade Twenty Rod Rod in bredth and and Twenty two Rods In Length bounded on Eury side with Markt trees and staks —

on the Weast side of the Riuer Against Part of the Aboue sd Medow Att Quick streame half one Acre of swamp bounded Easterly by the Riuer from the Riuer Round with upland :

Upstreame from sd half Acre half one Acre More bounded Easterly on part of the Aforesd Medow being forty Rod In Lenth and two Rods In breadth bounded upstreame A Red oake Markt—
Laid out by Thomas White

William hayward : John hayward

[225.] March y^e 24th : 1733 laid ovt for wiliam hayward 120 rod ninth division of land laid Joyning to his other land near philip lesvres and is bovnded East on his own land and sovth on thomas tafts land 10 rod and west on a three rod way 36 rod it being a three cornered peace of land containing 170 rod 50 rod allowed for bad land : laid ovt by Thomas white svrvayer Jacob aldrich and Daniel lovet chain men

March y^e 24th : 1733 laid ovt for John hayward 2 acers ninth division of land laid Joyning to his other land East from abraham staples and is bovnded sovtheasterly on common with a direct line 18 rod from the sovtheast corner of sd haywards land to the sovthwest corner of another peace of land laid ovt to Wiliam hayward and is bovnded on all other parts on sd haywards land it being a broaken peace of land containing 3 acers one acer allowed for bad land, laid ovt by Thomas white svrvayer Jacob aldrich and daniel lovet chain men

March y^e 24th : 1733 laid ovt for John hayward 2 acers ninth division of land laid Joyning to his other land by abraham staples and is bovnded Easterly on sd land north on the land of Thomas taft west on the way leading over wigwam hill 24 rod to a heap of stons being the sovthwest corner thence with a direct line to the sovthwest corner of his other land the whole containing 3 acers and 24 rod one acer and 24 rod allowed for bad land.

laid ovt by Thomas white svrvayer Jacob aldrich and Daniel lovet Chain men

May y^e 19th: 1733 laid ovt for wiliam hayward 40 acers of land viz: 21 acers of John haywards Eighth division and seven of his own Eighth division and 12 acers of his ninth division laid: together near samvel warfeelds and is bovnded northerly on the way leading to Israil tafts: 100 rod begining at a heap of stons near samvel warfeelds land at sd way being the norwest corner thence Rvning sovth 25 dgr^s west 86 rod to sd warfeelds land to a heap of stons being the southwest corner then East 25 dgr^s sovth: 80 rod to another peace of sd warfeelds land, then bovnded on sd land 20 rod to a heap of stons being the sovtheast corner then north 25 dgr^s East 95 rod to a heap of stons at the above sd way being the north east corner the whole containing 52 acers 12 acers alowed for bad land: laid ovt by Thomas white svrvayer Jacob aldrich and daniel lovet chain men

may y^e 19th: 1733 laid ovt for william haywood one acer and 80 rod ninth division laid ovt at the north End of misco hill and is bovnded Easterly on the land of John tiler Jvn^r: sovtherly on the land of Thomas Read westerly on the land of Jacob aldrich it being a three cornerd peace containing 2 acers and 35 rod: 115 rod alowed for bad land laid ovt by Thomas white svrvayer Jacob aldrich and daniel lovet chain men

march y^e 13th: 1734 laid ovt for the heirs of samvel hayward one acre ninth division of land laid on the west side the mill river and is bovnded sovtherly on the land of obadiah whelock 20 rod Easterly on the land of Benjamin whelock 44 rod and on all other parts on their other land it being a broaken peace of land one acer and 83 rod 83 rod alowed for bad land and a three Rod way cross sd land laid ovt by Thomas white svrvayer Jacob aldrich and daniel lovet chain men

Samuell Hayward

[226.] Samuel Hayerds second House Lott being Twenty Acres with all the Rights and Priuelidgs ther to be Longing Laid out and bounded as followeth the House Lott and five Acres of the fourth Deuission belonging to the sd house Lott Laid out on the East side of Calebs Hill: bovnded as followeth the South East

Corner being A White oak Tree Marked South on Comon forty Rod to A chestnut tree being the south West Corner West on Comon Eighty Eight Rodd to A black oak tree being the North West Corner north upon Comon sixty three Rod to A forked Maple being the North East Corner East on Comon Eighty Rod to the south East Corner the Whole Containing Twenty six Acres and A half Encompasing one Acre and half of the firs Deuision of Medow :

By Thomas White october : 3^d : 1705 :

Ten Acres of the Dubling Lott or second Deuission belonging to the Aboue sd Lott Laid out Joyning to his other house Lott bounded Northerly on sd house Lott forty and six Rod : to A black oak tree being the Norwest Corner West on Comon Twenty Eight Rod to A whit oak Tree being the south West Corner south on Comon with A Direct Line forty six Rod to A White oak stand : being the south West Corner East on : Denice Darlings Land forty six Rod to his other Land : by Thomas White December : 16 : 1705 :

The first Deuission of Medow belonging to the Aboue sd house Lott one Part of it Lying upon the East side of second bridg Riuer bounded Downe with A Point of upland and A stake to the Riuer bounded upstreame : With A marked tree and A Rock : Laid out by Joseph White :

Another Part of it Lying upon A run that Runs Into second bridg Riuer Aboue the Cart Way that goes to beuer Dam medows bounded up stream with swamp Down streame with Marked Trees by Joseph White

An other Part of it Lying upon A Run that Runs In to the great Medow bounded upstreame with his owne Medow that belonged to his house Lott bounded Downe streame : with marked Trees —

The Remaining part being half one Acre Laid out upon the Mill Riuer on the south side sixteen Rods of it a litle below Hop brook bounded upstreame by A hill Coming home to the Riuer so Lying Down streame sixteen Rods

Thirty three Rods more of it A litle Downe streame on the same sid of sd Riuer) and Thirty six Rods More on the East side of sd Riuer a litle downe streame from the Afore sd Meadows Laid out by Josiah Chapin

Samuel Hayward

[227.] The swamp Lott belonging to the Aforesd Lott Laid out In A burnt swamp on the Weast sid of the Mill Riuer beyend Chipunte Queset Nere fardinando Thayers Medow bounded Round with upland

by Josiah Chapin, 26 Aprill 1693

The Great Lott or third Deuission belonging to the Afore sd Lott Thirty Acres of it Laid out upon A plaine : betwen the Mill Plaine and the North Ceder swamp on the East sid of the Cart Parth betwen sd Parth and second bridg Riuer as it is butted and bounded the North East Line Containes one Hundred Rods and Runs Part threw a burnt swamp and Part upland all the way upon Comon Land that Lyes betwen sd Haywards medow and sd Line this Line hath thre Rocks In it the south Line Contains forty six Rods from the Rock att the south-East Corner to the Cart parth that Leads to the North Ceder swamp and is all the way upon Comon the south Weast side the Line Eighty Rods and is bounded Part on the Afore sd Cart Parth and part on Comon : and Part on fardinando Thayers swamp and then Runs upon the Comon untill It Comes nere to A peice of Medow of sd Haywards that Lyeth nere the Aforesd Parth : then Turning with A strait Line of sixty Rods to A great Rock : Not far from said Haywards Medow : that Lyes upon second Riuer : the sd Thirty Acres Laid with Alowanc for Part of fardinando Thayers Swamp Lying with in it

By Josiah Chapin

Thirty Eight Acres the sd Eight Acres being part of the fourth deuission More of the great Lott belonging to the Afore sd Lott : Laid out Joyning to sd Haywards other Land on the Weast side of second bridg Riuer bounded as followeth the South Weast Corner being A Chesnut Tree Markt Neer beniemin Whetons swamp Weast on Comon forty Eight Rods to A stake and stones being the Nor Weast Corner North on Comon with A line of

Markt Trees one hundred and fourteen Rods Crosing A brook About John Bartlets so on sd brook to the brow of the hill Nere Joseph Steuenses swamp so with A line of markt Trees: on sd brow to A maple tree Markt Neere sd haywards Medow then with A direct Line to the North East Corner of his other Land southerly Part on sd Land and Part on sd Haywards Medow and Part on Whetons swamp to the South West Corner March 27: 1702

by Thomas white

Memorandum forty Eight Acres of Land and Medow by the Mill Riuer with the Rights of A thre Acre lott in after Deuissions Sold to Samuel Thayer :) Also ten Acres of the second Deuission of the Aforesd Lott with all the Rights of a fiue Acre Lott after the second Deuission sold to John Dayly Now In Possesion of Thomas Thayer

Samuel Hayward

[228.] Twenty Acres of the fourth Deuission belonging to the Aforesd Lott Eight Acres of it Laid out between thirty Acres of sd Haywards Land and said hayerds Medow upon the Weast side of second bridg Riuer bounded Weast on the Land Aforesd: and East on sd Medow the North and South Ends: bounded on Comon: the south Line Runing threw A swamp by A line of marked trees: and the North End the North Line upon upland: this Eight Acres Laid out with A third Part Alowane: by Josiah Chapin & James Louet 21 october 1702

Ten Acres More of sd Twenty Acres Laid on the East side of second Riuer Against the Medow of sd hayward: that Lyeth on the East side and bounded Weast on sd Riuer and East on Comon by A Various line of markt Trees upstreame to the Contents of three Acres:

Seuen Acres More of sd ten Acres Laid on the same sid of sd Riuer A litle Distance up streame the Line Runing on the East upon: the Edg of the upland the North Line: Runing threw a swamp from upland to the Riuer: A great white oake marked for the Corner: on the Edg of the upland: Weast on the Riuer and south by A line of Marked trees: from the Riuer to the upland Laid out 21 of october 1702

by Josiah Chapin & James Louet

Two Acres More of sd twenty Acres Laid on the Weast side of said second Riuer bounded East on sd Riuer West on the Land of said Hayward that Was Laid out by Thomas White: Weast and south upon A small brook that deuids betwene the swamp of Joseph Steuens: and the sd two Acres Laid out by Josiah Chapin and James Louet

fiue Acres More of sd fourth Deuission Laid out by Joyning to his swamp Lott: burnt swamp bounded Northerly upon Comon and Weasterly upon Comon: the North Line Containing thirty nine Rods: and the Weast Line sixty and four Rods) by Josiah Chapin

fourteen Acres More of sd fourth Deuission Laid out Adjoyn- ing To his other Land att the second bridg Riuer bounded as fol- oweth the south east Corner being A stake southerly on Comon: With A direct Line sixty four Rods to A chesnut tree Marked by A great Rock being the south weast Corner Weasterly on Comon With A dirict Line forty Rod to A stake Nere sd Haywards Medow so bounded North and East Partly on sd haywards Med- ow and Part on his other Land to the South East Corner March 27, 1702

by Thomas White

Samuel Hayward Jonathan hayward

[229.] six Acres More of the Afore sd fourth Deuission Laid on the Weast side of the Aforesd second bridg Riuer A litle up- streame from his other Land bounded East on sd Riuer Downe Streame part on Comon and Part on A small Run Runing out of sd Haywards Medow twenty Rod West with A dirict Line sixty Rod to A stake being the Nor Weast Corner upstreame on Comon ten Rod to A Maple Tree Markt by sd Riuer March 27, 1702

by Thomas White

March y^e 28th: 1732 laid ovt for Jonathan hayward fifty nine acers of land: viz: 20 acers and half Eighth division and 38 acers and half ninth division laid together on the west side the great River joyning to Bachelers land and is bovnded west on the town line 80 rod the southwest corner being a heap of stons thence Rvning East 8 dgr^s south 124 rod to a heap of stons being

the southeast corner then north 8 dgr^s East 80 rod to a stake in a swamp being the northeast corner and is boynded north part on common part on sd Bachelers land 124 rod to the town line the whole containing 62 acres 3 acers allowed for bad land laid ovt by Thomas white svrvayer Jacob aldrich and Daniel lovet chain men

march y^e 6th: 1734 laid ovt for Jonathan hayward one acer and a qvarter ninth division of land laid joyning to his other land on the mill plain and is boynded north on sd land 16 rod East on common 14 rod to a white oak tree markt being the southeast corner sovth on the way leading to the great medow and west on his other land the whole being one acer and 64 rod 24 rod allowed for bad land laid ovt by Thomas white svrvayer Jacob aldrich and Daniel lovet chain men

March y^e: 13th: 1734 laid ovt for Jonathan bayward one hundred and twenty rod of William sprages ninth division of land laid Joyning to his other land att the mill plain and is boynded westerly on a three Rod way 21 rod and northerly on the land of david hill and Benjamin white 15 rod to a heap of stons being an Easterly corner Easterly on common with a dirict line to a heap of stons att the above sd way: it being a three cornered peace containing 168 rod: 48 rod allowed for bad land laid ovt by Thomas white svrvayer Jacob aldrich and daniel lovet chain men

september y^e first 1735 laid for Jonathan hayward half one acer of ninth division of land: viz: 40 rod of his own and 40 rod of william sprages laid on the west side the mill river and is boynded westerly on the land of benjamin whelock 26 rod north and East on his own medow sovtherly part on his own land and part on the land of benjamin whelock laid ovt by Thomas white svrvayer Jacob aldrich and daniel lovet chain men

January y^e Eleventh 1742³ laid ovt for Jonathan hayward 40 rod tenth division of land laid Joyning to his son John haywards land and is boynded northerly on sd land 16 rod to a heap of stons being the west corner and is boynded westerly on comon 16 rod to a heap of stons being the southwest corner Easterly on comon 6 rod a black oak being the sovtheast corner the whole

being 48 rod 8 rod allowed for bad land laid out by Thomas white surveyor Jacob Aldrich and Jonathan Hayward chain men

William Hayward

[230.] Part of William Hayward fifth Deuission of Land Laid on the west side of the great Riuer: by Aldrichs farm bounded: south upon Comon fifty five Rod A pine tree Marked Nere the southeast Corner A white oak tree being the southwest Corner Weasterly bounded att the bottom of A great Hill one hundred and thirty Rod to A Rock and stons upon it then Turning Weasterly: seuenty Rods to A white oake tree: being A Corner then Turning Northerly sixty Rods to A Chestnut tree being the northwest Corner Northerly on Comon: by A line of Mark trees one hundred and Eighty Eight Rods to Woodland Thomsons Land: Easterly Part on sd Thomsons Land Part on the great Riuer and Part on John Aldriches Land: the whole Containing one hundred and fouer Acres and A half here being Eight Acres Allowance; fifty seven Acres and half of Samuel Haywards fifth deuission and forty Acres of fifth Deuission of John Harburs Lott: Laid out Aprill 14: 1713

by Thomas White Samuel Thayer and Robert Euens Comitte

Half the second Deuission of Meadow belonging to John Harburs Lott and thirty Acers of the fourth Deuission of sd Harburs Lott Laid out to William Hayward on the North side Calebs Hill bounded as followeth the south East Corner being A black oak tree Markt South upon the Land of Samuel Hayward In Part and Part on Comon: with a Direct Line seuenty Rods to the North East Corner of sd haywards Land: then sitting of south with sd Land Twenty Rods to an Ash stand: neer sd Land then turning to the East with A dirict Line forty Rods to A white oake tree: being the south East Corner East on Comon forty Rods: to A black oak tree being the north East Corner North on Comon with A direct Line: seuenty Rod to A Red oake tree: Markt then turning to the Weast with A dirict Line thirty six Rod to A white oake tree being the North Weast Corner Weast on Comon With A Dirict Line: sixty Rod to the south East Corner

Laid out 28 of January 1707 by Thomas white

A Peice of Land Laid out and bounded for William Hayward for and In Consideration of A hyway Leading from Isaac Thayers to the Mill Riuer of A hundred and seuen Rods In Length and two Rod In bredth and for ReCompenc he is allowed A peice of Land Joyning to his owne Land begining Att the Corner upon sd way Leading to the mill Riuer so Runing to A white oake Markt So from that to A black oake markt so In A direct Line to the Riuer & from thenc to his own Land on the weast side of the mill Riuer

february : 19 : 1713 $\frac{1}{4}$ Robert Euens : Thomas Sanford Samⁿ Thayer Selectmen

William Hayward

[231.] Laid out for William Hayward Part of the six Acers belonging to John Harburs fift Deuission Laid out on the : North side of Calebs Hill In A three Cornered Peice bounded Weast on Comon with A direct Line seenty two Rod A white oak tree being the south weast Corner A black oak stand being the North Corner south and East on his other Land the whole Containing six Acers and Quarter Laid for four Acres and half one Acres and thre quarters Allowanc february 19 1713 $\frac{1}{4}$

by Thomas white Robert Euens and Samuel thayer Comite

one Acre and half More of the Aboue sd six Acres belonging to sd harburs Lott and three Acres of the six Acres belonging to Samuel Haywards Lott Laid Joyning to the sd William Haywards Land bounded Weasterly on sd Land Easterly on Comon with A direct Line fifty six Rod A white oak tree being the south Corner : A black oak stand being the North East Corner It being A three Cornered peice Containing fiew Acres and sixty four Rods Laid out for four Acres and half one Acre and sixty four Rod Allowance : february 19 1713 $\frac{1}{4}$ by Thomas White Robert Euens & Samuel thayer Comite

Sixteen Acres & half More of the Aboue sd William Hayward fift Deuission Laid out on the Weast side of the great Riuer : Joyning to his other Land : bounded Northerly on : sd Land fifty fiew Rodd : Weasterly on Comon : with A Direct Lyne : thirty Eight Rodd to A Maple tree being the South weast Corner : Southerly upon Comon : with A Direct Line : Seenty

Rodd: to A maple Tree: being the south East Corner Easterly Part on Comon and Part on John Thomsons Land Sixty six Rodd to his other Land: the whole Containing Twenty Acres Three Acres and half Alowanc: Laid out April 23: 1714: by Thomas white Thomas Sanford & Ebenezer Read: Comitte

Mendon October ye Eight Seventeen hundred and Twenty two Laid out for William Hayward Seven acres of Seven Division Joyning to y^e North side of his Ceader Swamp at y^e great Medow Beginning at a Stake being John Corbets Bounds then Runing North three Degres west on Sd Corbet in partly part on Common, thirty nine Rod to a Stake. yⁿ East twenty two degres north on Comon thirty six Rod to a Stake, yⁿ South Twenty two degres East thirty rod to sd Swamp yⁿ bounded on Sd Swamp to Corbet yⁿ on Corbet twelve Rod to y^e first bounds, Laid out By Robert Evens Jacob aldrich Thomas white Commite

William hayward

[232.] May y^e 19: 1718: Laid out for William Hayward Sixth division thirty two acers Joyning to his other Land west from his house bounded east on S^d Land forty Rod to Jethro Coffins land then on S^d Land Sixty rod to the norwest corner of S^d Land then Seting of South by S^d Land twenty five rod to a white oak tree markt on the north Side a Small run thence runing west twelue degrees north Sixty one rod to a black oak tree markt being the South-west corner then runing north five degrees east thirty rod to a heap of stones being the norwest corner then runing east twenty degrees north ninety six rod to his other Land the whole containing forty four acers twelue acers alowed for bad Land and a three rod way cros S^d Land Laid out by Thomas White: Jacob: Aldrich: Thomas: Thayer Comitee

Recorded
November
y^e 12: 1718

May y^e 10: 1718: Laid out for William hayward twenty five acers sixth division Joyning to his other Land near his house it being a broaken peace of Land bounded south on Thomas Thayers Land ninety four rod here being allowance for a three rod way between S^d Land and S^d Thayers Land east on John darlings Land sixty fine rod then

25 acers
Recorded
November
y^e 12: 1718

turning to the east thirty four rod on S^d darlings Land here being allowance for a three rod way between S^d Land and John darlings land bounded: on all other parts on his other Land. the whole containing forty five acers twenty acers. allowed for bad land and a Three Rod way Round S^d Land.

Laid out by Thomas White: Jacob: Aldrich: Thoms. Thayer: Committee

Recorded
January
y^e 15/17¹/₃

November, y^e 10: 1718. Laid out for william haward ten acers sixth division Joyning to his medow on the east side Second bridge riner the norwest corner being a black oak stump or lopt tree markt thence runing east twenty degrees north sixty two rod to a walnut Stand markt being the north east corner then runing south twenty degrees east forty four rod to a white oak tree being the south-east corner south part on comon part on Joseph Rockwoods Land west on S^d haywards medow the whole containing thirteen acers and thirty two rod thre acers and thirty two rod allowed for bad Land by:

Thomas: White: Robert: Euens: Jacob: Aldrich. Committee

November y^e 10: 1718: Laid out for William hayward one acer sixth division on the east side second river it being a narrow Slip of Land lying between S^d hawards medow and Joseph Rockwoods Land partly part on the east side on comon runing drect from the south west corner of S^d rokwoods Land to Samuel Thayers Land South on S^d Land to S^d hawards medow West on S^d medow Laid out by Thomas: White Robert Euens: Jacob Aldrich Committee

William hayward

[233.] february y^e 28: 1718¹/₂ laid ovt for william hayward his share of seder swamp att the great medow bovnded east on william sprages swamp twenty two rods: south on John corbits land twenty two rod to a maple tree markt near the southwest corner then rvning north 10 dgr^s east to a maple stand markt being the norwest corner then rvning east 3 dgr^s north twenty

two rod to william sprages swamp laid ovt by thomas white Robard evens Jacob aldrich comittee

March y^e 27th: 1719 laid ovt for william hayward fover acers and half sixth division and three acers fifth division on the south side wigwam hill bovnded as foloweth the northeast corner being a blak bvrch tree markt then rvning south fvll point thirty rod to stones on a rok being the south East corner then rvning west fvll point forty rod to a stake in a swamp being the southwest corner then rvning north fvll point thirty rod to a maple tree markt being the norwest corner then rvning east fvll point forty rod to the northeast corner the whole containing seven acers and half laid ovt by thomas white Robard evens Jacob aldrich comittee

November: y^e 17th: 1719 laid ovt for william hayward sixteen acers of his seventh division of land by the way leading from thomas tafts to little pond medow near philip leasvres land be- gining at a heap of stones being the norwest corner then rvning east 10 dgr^s south sixty rod to a heap of stones being the north- east corner then rvning south 10 dgr^s west sixty rod to a heap of stones being the southeast corner then rvning west 10 dgr^s north forty six rod to an ash tree then north 10 dgr^s east twenty rod to a heap of stones: then west 10 dgr^s north to a chesnut tree twenty rod then with a direct line forty rod to y^e first bovnds the whole containing nineteen acers and sixty rod three acers and sixty rod alowed for bad land by Robard evens Jacob aldrich James keith comittee

Jonathan Hayward

[234.] Seenty and five Acers of Land Laid out for Jonathan Hayward by Sherborn Road Nere the great Medow: Part of it being great Lott and Part fourth Deuission that belonged unto the Lott of John Warfeeld Late of Mendon Decesed bounded as followeth North Part on Common and Part on the Land of Cap- tin Chapin with A dirict Line from sd Chapins Land to A black oake being the Northeast Corner sixty Rod East on Common With A dirict Line to A black oake Nere the North Corner of the great Medow: being the south south east corner Seenty Rod South on Comon with A direct Line: to A black oake being the South

Weast Corner seven score and ten Rod : Weast Part on Common and Part on Captiu Chapins Land with A direct Line from sd Land to the south Weast Corner Ninety Rods : the whole Contain- ing Seuenty five Acres by Thomas White october 15 : 1702

five Acres of the fourth Deuission : of Land belonging to John Harburs Lott Laid out to Jonathan Hayward by Sherborn Road bounded North on Comon the North Weast Corner being A Rock with A heap of stones on the top of it so with A Direct Line twenty Rod to A White oake being the North East Corner East on Captin Chapins Land and Part on the Aforesd Haywards Land forty Rods south with A Direct Line to A Maple being the south Weast Corner twenty Rod : Weast on Comon with A Direct Line : forty Rods : october 15 : 1702

by Thomas white

Twelue Acres and half of Samuel Haywards fift deuission be- longing to his five Acre Lott Laid out to his brother Jonathan Hayward on both sids Sherborn Road Eastward of bare hill : bounded as followeth the south East Corner A heap of stones on A Rock : East on Comon with A direct Line fifty Rod to A black oak : being the North East Corner North on Comon with A direct Line : thirty three Rod : to A maple tree being the North Weast Corner West on the Land of James Louet fifty Eight Rod to A Red oake being the south Weast Corner south Part on Comon and Part on John Whits Land : forty six Rods to the south East Corner her being two Acres and half Allowanc

by Thomas White June 3^d, 1707

Nine Acres More of the Aboue sd Haywards fift Deuission Laid out to the abouesd Jonathan hayward betwen the great medow and the bare hill : In A three Cornered Peice bounded as followeth the south Corner A stake Weasterly on John Rockets Land fifty six Rod to Land Laid out for John Warfelds Lott North on sd Land sixty two Rods to A stake being the north East Corner Easterly Part on Comon and Part on his fathers Samuel Haywards Medow Eighty Rod to the south Corner This Line Crosing sd Medow so part of sd Medow Lyeth with In this Tract of Land : Laid out June 3^d : 1707

by Thomas White Samuel Thayer & Josiah Thayer Conite

Jonathan Hayward

[235.] Eighteen Acres of Land Laid out to Jonathan Hayward six Acres of it the six Acres belonging to Samuel Haywards Lot Which Might be Laid In the Prohibited Land and Six Acres belonging to John Warfelds fift deussion and six Acres of Jonathan Haywards fift Denission all Laid out to sd Hayward Joyning to his Land Wheare he Dwells part of it bounded North Part on sd Land and Part on Common Seenty Rod With A direct Line : to A stake and stones being the North West Corner West on Common : With A direct Line forty Eight Rods to A white oake stand being the south west Corner East Partly upon Benjamin Albees swamp part on second bridg Riuer home to his other Land : Two Acres More of sd Land Laid In A thre Cornerd Peice bounded East and south on his other Land West on Comon Wheare his fenc Now stands

one Acre More on the East side second bridg Riuer : being thre Rod wide Cros his Land : the Whole Containing twenty one Acer three Acres Allowanc all fift Deussion

Aprill 10th : 1713 by Thomas White Sam^l Thayer & Robert Euens Comite

february the : 29 : 1718¹⁹ laid ovt for Jonathan hayward his share of seder swamp in beaver pond swamp bovnded west on elivelet holebrooks land and swamp twenty six rod north on Josiah thayers swamp twenty two Rod to an ash tree markt near the northeast corner then rvning sovth 23 dgr^s East twenty six rod to a seder stvmp markt being the sovth east corner then rvning west 23 degr^s sovth twenty two rod to sd holebrooks land

laid ovt by thomas white Robard evins Jacob aldrich comittee

March y^e 20th 1719 laid ovt for Jonathan hayward six acers and three quarters of sixth division Joyning to his other land on the east side second bridge river bovnded sovth on sd land sixty rod west on common eighteen rod to a heap of stones being the northwest corner north on common sixty rod to a heap of stones being the northeast corner east on common eighteen rod to the northeast corner of his other land : laid for five acers and an half one

acer & a quarter allowed for bad land by thomas white Robard evens Jacob aldrich committee

Jonathan hayward

[236.] Nouember y^e 5. 1718 Laid out for Jonathan haward thirty eight acers sixth division Joyning to his other Land by his house lying on two sids S^d Land bounded east part on S^d Land part on beniamen albees medow north on Beniamen hawards Land Sixty four rod to a heap of Stones being the norwest corner thence runing South full point an hundred rod to a heap of Stones being the South-west corner South part on comon part on Samull thayers Land an one hundred and eighty four rod to S^d albees medow the whole containing seuenty six acers and an half thirty eight acers and an half allowed for bad Land and a three rod way through S^d Land Laid out by Thomas : White : Jacob : Aldrich : Thomas : Thayer : Committee

Nouember y^e 7 : 1718 Laid out for Jonathan haward three acers sixth division Joyning to his other Land att the mill Plain bounded west on S^d Land Sixty eight rod South on comon Sixteen rod to a heap of Stones being the southeast corner east on comon Sixty eight rod to the northeast corner of his other land it being. a three cornered peace containing three acers and sixty four rod sixty four rod allowed for bad land

the same day Laid out for S^d haward twenty acers sixth diuision Joyning to S^d Land att the head of the mill plain bounded south part on S^d Land part on comon fifty eight rod west on John Greens Land Eighty three rod to a heap of stones on a rock being the norwest corner thence runing east seuen degrees north forty six rod to Samull thyers Land east on S^d Land to the northeast corner of his other Land the whole containing twenty six acers and a half six acers and half allowed for bad Land and a three rod way through S^d Land Laid out by Thomas : White : Robert : Euens : Jacob : Aldrich

march y^e 20th : 1719 laid ovt for Jonathan hayward twenty two acers sixth division on the east side second bridgo river near

sherborn rode bovnded east on obadiah whelocks land sixty fover rod the south west corner stones on a rok the northeast corner stones on a rok thence rving west fvll point seventy rod to stones on a rok being the norwest corner then south 8 dgr^s $\frac{1}{2}$ west sixty fover rod to a heap of stones being the southwest corner then east fvll point seventy rod to the southeast corner: the whole containing twenty eight acers six acers allowed for bad land by thomas white Robard Evens Jacob aldrich committee

Jonathan Hayward

[237.] Mendon february 8th: 1722³ Then Laid out for Jonathan hayward forty four acres of Seventh Division on the North side of the Town. Joyning to the North side of his other Land Laid out heretofore. Begining at a heap of Stons being his former North East Corner and Obediah Whelocks Nor West Corner then Runing North 8 degrees East partly on Ebener Thomson, & partly on Common one hundred Rod to a heap of Stons being a Nor West Corner, then South 8 degrees West on Com mon one hundred Rod to a heap of Stones, Being a south West Corner, then East Eight degres South on Common one hundred Rod to a heap of Stons being a south East Corner, then partly on Common on his S^d Land to the first Bounds one hundred Rod Containing Sixty two acres and eighty Rod, Eighteen acres and Eighty Rod a Lowed for a Road of three Rod wide and Bad Land

Laid out By Robert Evens, Seth Chapin Jacob aldrich Committee

sixteen acers and a quarter of this land Recorded above is taken of By Reson that itt was formerly laid out and Recorded to Ebenezer tompson

may y^e 20th: 1725 laid ovt for Jonathan hayward sixteen acers and a quarter of land being seventh division which was laid ovt vnder a mistake in Ebenezer tompsons land and now measvred of and laid ovt again Joyning to his other land near sherbond line on both sids of sherbond rode and is bovnded north part on his own land and part on comon forty Rod to an heap of stons being the norwest corner thenc Rving south 8 dgr^s $\frac{1}{2}$ west Eighty one Rod to an heap of stons being the

southwest corner then East 8 dgrs $\frac{1}{2}$ south thirty two Rod to an heap of stons Being the southeast corner then north 8 dgrs $\frac{1}{2}$ East Eighteen Rod to his other land then bovdnd on sd land to the first bovdns the whole containing Eighteen acers one acer and three quarters alowed for sherbond Rode through sd land By thomas white seth chapin Jacob aldrich: com^{tee} march y^e 6th: 1731 laid ovt for Jonathan hayward Eight acers Eighth division of land laid Joyning to his medow on the west side second bridge river and is bovdnd west on a fovr rod way 30 rod sovth on vriah thayers land 44 rod to a ditch fence then tvrning sovtherly by sd ditch 20 rod to Ebenezer thayers meadow and is bovdnd East on his own medow north part on John albees land and part on Jonathan thayers land 62 rod to the above sd way it being a broaken peace of land containing Eleven acers and 40 rod 3 acers and 40 rod alowed for bad land laid ovt by Thomas white svr-vayer Thomas sanford and Jacob aldrich chain men

John Jepson Timothy Winter

[238.] John Jepsons forty Acre hous Lott being Laid out Neer the great Pond upon the south End of the Pine swamp bounded Northerly upon A hyway Runing betwen sd Lott and the Aboue sd swamp: Southerly: Partly upon the Land of Col-lonol Willim Crowne: and Partly upon Comon: Weasterly upon Common Easterly Parly upon A hyway and Partly upon Comon half wanting of measure

Laid out by Beniemin Albe 1666

John Jepsons forty Acre Lott aboue With all the rights and Priuiledges there unto belonging or apertaining sould unto John Dike and Possesed by him In the Year of our Lord sixteen hundred and seunty three —

And then the Contents of A Thirty Acre Lott sould by sd John Dike unto John Holbrook Junior of Waymoth with all the Priu-iledges and Apurtinances there unto be Longing or any Ways Apertaining As Appears by A deed of sale baring Date July the Twenty fift Sixteen hundred and seunty three the sd Dike Reserving the Dubling Lott being forty Acres Laid out upon the Mill Plaine: and the second deuision of Meddow being four Acers and A ten Acer Lott with all the Priueledges belonging to It In

all future diuissions: for himself and Disposed of by him and Recorded to Beniemin Whelock senior.

And after sould by sd Holbrook unto Thomas Thayer of brantry as Appears by A deed baring date sixteen hundred and seuenty Nine :

Then sould by Thomas Thayer unto John Thayer of Brantry as Appears by a deed baring Date sixteen hundred and Eighty six :

The Aboue sd John Jepsons house Lott And the first Deuission of meddow and all the Rights and Pruelidgis of A Thirty acre Lott In all futer deuissions both of swamp and upland Now Timothy Winters as Apears by a deed of Sale from the aforesd John Thayer baring Date the Twenty first of february sixteen hundred and Eighty six or seuen and Acknowledged before John Willson Esq^r one of his Majestis Justices of y^e peace for the County of Suffolke December the twenty first one thousand seuen Hundred

The House Lott being forty Acres is bounded as followeth Northerly upon a hyway that Runs between sd Lott and the Pine swamp: southerly Partly upon the Land of Colonal William Crowne and Partly on Comon: Weasterly upon Comon Easterly partly upon Common: and Partly upon a hyway: one Acre and half wanting of mesur

Laid out by Benjemin Albee: 1666

Timothy Winter

[239.] The first Deuission of Medow belonging to the Aforesd Thirty Acre House Lott being thirten Acres and A quarter Lying in the south Medows: one Part of it Lying upon the North side of away to Abraham stapls Weast Medow bounded Northerly With swamp so Round with upland

An other Part of it Lying upon the North side of A Run that Coms out of the south Ceader swamp bounded upon the North side Partly with Abraham stapls Medow Partly with upland southerly with John Thomisons Medow Easterly with swamp Weasterly with upland

An other Part of it Lying upon A Run that Ruus out of John Thomisons Medow: and Bounded Round with upland.

An other Part of it Lying between John Thomsons Medow and shokonog Parth bounded Weasterly with swamp and Easterly with upland :

An other Part Lying below shokanog Parth bounded Easterly with swamp so Round with upland :

Another Part of it Lying beyend Chesnut hill between two hills so bounded Round with upland :

An other Part of it Lying upon Hopp brooke bounded upstream with Joseph Whits medow : so Round with upland :

Another Part of it Lying In three spots between the scoole Medow and the Cart Way that goes to the Weast medow

The Remaining Part of the said Deuission of Medow Lying upon A Run that Runs Into the Run that Coms out of the Rock Medow : bounded up streame with swamp and down stream with swamp : the other Parts with upland

Laid out by Joseph White January 1672

The swamp Lott belonging to sd Winters Thirty Acre Lott being five Acres was sould by sd Winter to Cap^t Josiah Chapin and Laid out with other of sd Chapins Land on the East side of the West Riuer and now In Posesion of Joseph Plumly : 1714

Another Part of y^e said first deuission of medow Laid out below Shokalog parth bounded Easterly with swamp so Round with upland — Laid out by the Aboue sd Joseph White

Timothy Winter

[240.] Twenty five Acres of Timothy Winters great Lott Laid out Aioyning to his house Lott Part of it In the Pine Swamp and Part on upland as it is butted and bounded North-erly In the Pine Swamp Southerly Partly upon the Perch or Rod of swamp that Was Laid to the said Winter by the Comite that Laid out the hyway threw sd Winters house Lott and Partly upon A line of marked Trees Neer the North Corner of the great pond there being Left Room for a way of four Rod wid between sd Land and sd Pond the Trees marked is a young burch upon the Weast side of the brook A black oak and a Walnut stand on the East sid of sd brook with a dirict line unto the four Rod hyway to Robert Tafts house : Easterly upon the house Lott of

sd winter Weasterly upon the Edg of the hill by A Verious Line from the East Line by a line of seenty Rodd: the Northwest End: by A line of Thirty seuen Rods Part on Comon upland and part on Comon swamp the line att that End Runing threw the pine swamp to A point of upland: the Land in the swamp being Twelue Rod In bredeth: All the Length of said Winters home Lott and all that Part beyend sd home Lott Twenty fue Rods In bredth Into the sd swamp this sd Land Laid out with Allowanc for A four Rods hyway threw it to the Rock Medow and Comon: and A three Rod way down to the pine swamp: and threw the swamp: to the Comon: with three Rod of Common: In bredth all along by the side of sd Pine swamp from sd winters house Lott to the Comon: as allso A four Rodd way threw sd Land unto the pond feeld to meet the four Rod of Comon on the East side of y^e pond:

Laid out: 20th: of June 1693: by Josiah Chapin

Twenty six Acres and half of the sd Timothy Winters great Lott and Seuen Acers of Sergent Abraham Stapls great Lott Laid out to Jacob Stapls A litle Distant from the Weast End of the great Pond: as It is butted and bounded Weasterly partly upon Land Laid out to Edward Lineford and partly upon Comon by A line of Seenty six Rods then Turning an East and Weast line four Rods on Common: then Turning A North and south Line Twenty four Rods: then Turning an East and west Line Twenty six Rod then Turning a North and Weast Line Eighty Rods then Turning A North and South Line: Thirty two Rods then Turning A North and South Line Twenty four Rods and so Runing North and south forty Rods all upon Comon: only one line of thirty six Rod upon Land laid out for Lineford Aforesd

Laid out January 27: 1703 by Josiah Chapin —

Timothy Winter

[241.] forty Acres of Land Laid out for the heyr of Timothy Winter Decesed on the North side of Shokanog Pond Twenty seven Acres and half of the great Lott or third Deuission: and Twelue Acres and an half of the fourth Deuission belonging to the Aforesd Thirty Acre Lott: is bounded on Eury Part with

common The South East Corner: being A Maple Tree in the Corner of the Ceader swamp: so with A Direct Line fifty Rodds to A White oake: being the North East Corner: North on Comon With A Direct Line: to A black oake being the North west Corner one Hundred and Twenty and three Rodd so with A direct Line to A black oak by the pond: being the south west Corner So with A direct Line on the south side to the south East Corner The whole Containing forty Acres —

Laid out by Thomas White June 25th 1702

Seuenty Nine Acres of the fift Deuission belonging to the aforesd Timothy Winters thirty Acre Lott: Laid out on the East side of the great Riuer: Aboue Lassels farm: bounded North upon Mendon Towne Line: one hundred and forty three Rodds: to A heap of stons on A Rock being the North East Corner: East on Comon one hundred and Thirty Rods: to A bend in the Riuer: her being A Redd oake tree: Marked nere sd Riuer Weast on the Easterly branch of sd Riuer home to the Towne Line): Laid out the 29th: of March 1707

by Thomas White Robert Taft and Josiah Thayer Comitee

Twenty four & half Acres of the third deuission or great Lott belonging to the sd Winters Lott aforesd: Laid out to Christopher winter on the weast side of the great Riuer butted and bounded as followeth North upon the Land of Daniel Taft by a line of Twenty Rods A swamp White oak by Haywards Inter vail and A great White oak att the other End of that Line: of Twenty Rods weast by A uarious Line on the Edg of Rough Land: A small Maple in the Edg of a swamp: South on Comon the south Line A litle Distanc from A brook: that Runs threw sd Land the East Corner Markt with A great White oak: and so bounded East Part on Comon and part on the Land of Samuel hayward

Laid out by Josiah Chapin Jun 12th 1703

More Eleuen Acrs of sd Third deuission Laid out to the aboue sd winter as It is bounded North on the Land or house Lott of Thomas Taft by A line of fifty Eight Rods weast on Comon by A Line of Thirty Rods A litle Distant Eastward from the south

Medow Cart way so In compased with Common : with A uarious Line home to sd Tafts Land Aforesd

Laid out by Josiah Chapin June the 12th : 1703

Timothy Winter

[242.] A Return of twelve Acres of Timothy Winters third Deuission of Land Laid out on the west sid of the Great Riuer as it is butted and bounded Easterly Part on the Land of Robert Taft senior and Part on the Land of Danill Taft and on all other sids on Comon A small Red oak at the Northeast Corner by A heap of Rocks An upland Pine att the Norwest Corner and so by A line of Markt trees : the south Corner Markt with A Dubl swamp Pine so with Markt trees to the south East Corner an upland Pine on the brow of A hill Laid out June 12 1703 :

by Josiah Chapin

Nouember y^e 26th. 1717 Laid out for peter Holbrook Two acres of Timothy Winters Third Deuission, Joyning to his other Land nere his house one acre & half bounded South on y^e Country Road twenty Eight Rod to a Red oak Stand, being y^e South East Corner, west on Common four Rodd to a great whit oak Tree, being y^e norwest Corner north on Comon Thirty four Rod to a white oake Stand marked nere his other Land Twelue Rod : the other half acre Lying in a narrow Slipe between A pondy swamp and his other Land, a Small Walnut tree marked at y^e East End, and So Round with his other Land, by Thomas White. Ser.y^r.

January y^e. 10th 1718¹⁹ laid ovt for Timothy winter ten acres of sixth division of land laid Joyning to his other land on the East side the great River beginning at a black oak tree markt near the norwest corner thence Ryning East 35 dgr^s north twenty five Rod to a white oak tree markt being the northeast corner then sovth 35 dgr^s East Eighty Rod to a heap of stons being the sovth-east corner then west 35 dgr^s north to the great River a blak oak tree markt near sd river and is bovnded west part on sd River and part on his other land Eighty Rod to the first bovnds : the whole containing twelve and half two acres and half allowed : for bad land laid ovt By Thomas White svrvayer Robert Evins and Jacob aldrich committee

Recorded
february y^e
28th. 1717¹⁸

January y^e 10th: 1718¹⁹ laid ovt for Timothy Winter thirty acers sixth division laid out on the west side the great River against his other land and is bovnded as followeth the norwest corner being a blak oak tree markt thence Rvning sovth 20 dgr^s East Eighty fivr Rod to a stake and stons being the southwest corner then east 20 dgr^s north Eighteen Rod to alexander plvins land then on sd land to the River and bovnded East on sd river north part on sd River and part on Comon to the first bovnds the whole containing thirty Eight acers lying in a crook of the River Eight acers alowed: for bad land laid ovt by Thomas white svr-vayer Robert Evens and Jacob aldrich committee

John white

Ezekiel wood

[243.] January y^e 30th: 1767 laid ovt for John white sixteen acers of captain Joseph Whits fovrth division laid for his son John white twelve acers and a half of it laid ovt on the East side the west River below Rock medow Brook bovnded as foloweth the northeast corner being a white oak tree markt thence with a direct line twenty five rod to a white oak stand markt being the norwest corner thence with a direct line Eighty Rod to a black oak tree markt being the sovth west corner then with a direct line twenty five rod to a white oak stand being the sovtheast corner thence whith a direct line Eighty Rod to the first bovnds: laid ovt by Thomas white —

three acers and half more of sd sixteen acers laid out on the East side the mill River below the lower north medow and is bovnded sovth part on sd whits medow part on common twenty fivr rod a white oak tree markt being the sovthwest corner west on common twenty rod to a black oak tree markt being the norwest corner north on common twenty Rod to John Joneses land a chesnvt tree markt near s^d land East on sd land thirty rod to sd whits medow laid ovt by Thomas white —

Jvne y^e 7th: 1707 part of John whits fifth division of land laid ovt on magomisco hill bovnded sovth on Ebenezer tilers land ninety five rod to a white oak tree markt being the sovthwest corner west on comon thirty Eight rod to a white oak tree markt being the norwest corner north on common ninety five

rod to a white oak tree markt being the northeast corner East on common thirty Eight rod to sd tilers land the whole containing twenty two acers and half laid for twenty acers two acers and half allowed for bad land laid ovt by Thomas white svrvayer samvel thayer and Josiah thayer committee

april y^e 26th: 1709 laid ovt for John white one acer and half of his fifth division of land laid ovt on the East side the mill river bovnded north on his other land sixteen rod west on common twenty rod to a maple tree markt att the river a little vp the river from his medow: and is bovnded East on sd medow to his other land the whole containing two acers half one acer allowed for bad land laid ovt by Thomas white svrvayer samvel Read and samvel more committee

february 25th · 1744^{/5} Laid out for Ezekiel Wood two acres & half of George Bruces Eighth Division Easterly from his house near to Said house begining at a heap of Stones & Runing South twenty five D^s East and bounding Easterly on Swamp Laid out for Solomon Wood on mores Right and on all other parts on his own Land Excepting ten Rods northerly on Land of Sam^l Chapin the whole containing three acres & half one acre allowed for bad Land Laid out by Oliver Hayward John Read Committee

the above land laid ovt to Ezekiel Wood wrong Recorded

John White

Ezekel wood

[244.] Jvne y^e 10th: 1719 laid ovt for John white forty five acers and an half of land nineteen acers and an half is of his sixth division and twenty acers is of his seventh division and six acers is of Jacob aldriches seventh division laid ovt on the west side of the great river begining at the northeast corner of John arnalds land thence rvning north 23 dgr^s west one hvndred and sixty rod to a heap of stons then East 23 dgr^s north sixty six rod to a heap of stons then sovtherly part on common part on arnalds land one hvndred and sixty rod to an heap of stons then with a direct line

sixty six rod to the first bovnnds : the whole containing sixty six acers twenty acers & an half allowed for bad land laid ovt by Robert Evens svrvayer Jacob aldrich and Thomas white committee

october y^e 30th : 1735 laid ovt for Ezekel wood 6 acers of John cooks ninth division of land laid on the west side mvmfords river and is bovnnds East on the land of samvel Read 30 rod rvning from sd reads southwest corner west 10 dgr^s sovth 40 rod to a heap of stons being the southwest corner then north 38 dgr^s East 30 rod to a heap of stons being the norwest corner then East 10 dgr^s north 40 rod to sd reads land the whole containing 7 acers one acer allowed for bad land laid ovt by Thomas white svrvayer Joseph white and Joseph taft chain men

november y^e 27th : 1735 laid ovt for Ezekel wood ten acers ninth division of land : viz : 6 acers of simon pecks and 3 acers of daniel hills and one of samvel torys laid on the west side of mvmfords River and is bovnnds sovtherly part on the land of william holbrook and part on the land of Thomas white 70 rod the southwest corner being a heap of stons thence Rvning north 20 dgr^s west 30 rod to a heap of stons being the norwest corner then East 20 dgr^s north 70 rod to a heap of stons being the northeast corner then sovth 20 dgr^s East 30 rod to said holbrooks land the whole being 13 acers and 20 rod 4 acers and 20 rod allowed for bad land laid ovt by Thomas white svrvayer Jacob aldrich and Joseph white chain men

desember y^e 19th : 1735 laid ovt for Ezekel wood Eleven acers of land : viz : nine acers of Jonathan thayers Eighth division and two acers of samvel torys ninth division laid Joyning to his other land on the west side mvmfords River and is bovnnds west on sd land 30 rod sovth part on william holbrooks land and part on common 80 rod to a heap of stons being the sovtheast corner thence rvning north 20 dgr^s west 30 rod to a heap of stons being the northeast corner then west 20 dgr^s sovth 80 rod to a heap of stons being the norwest corner at his other land the whole containing 15 acers 4 acers allowed for bad land laid ovt by Thomas white svrvayer Jacob aldrich and Joseph white chain men

Ezekel wood

[245.] June ye 8th: 1738 laid ovt for Ezekel wood 4 acers of land: viz: 2 acers of obadiah whelocks ninth division and 2 acers of sd whelocks tenth division laid out on the west side the great river and is bovnded East on sd river 8 rod north on the land of John spring 40 rod to Edmvd Rawsons land and is bovnded west on sd rawsons land 6 rod to a heap of stons in sd rawsons line then rvning sovth 10 dgr^s west 36 rod to a heap of stons being the sovthwest corner and is bovnded sovtherly on sd rawsons land 46 rod to the great river: the whole being 6 acers and 10 rod 2 acers and 10 rod allowed for bad land — the same day laid ovt for sd wood 18 acers of sd whelocks tenth division of land on the west side the great river Joyning to the land of Edmvd Rawson and is bovnded sovtherly part on sd land and part on comon 125 rod west on daniels reads land 34 rod north part on the land of solomon wood and part on the land of John spring 38 rod East on the land of sd spring 30 rod to sd rawsons land it being a broaken peace of land containing 20 acers and 80 rod 2 acers and 80 rod allowed for bad land.

the same day laid for sd wood 20 acers of obadiah whelocks tenth division and laid ovt on the west side mvmfords river and is bovnded sovth on the covntry Rode 71 rod west on the mines-try land 106 rod north on the prohibeted land 8 rod to a heap of stons on a rock thence rvning north 8 dgr^s East 41 rod to a black oak tree markt being the norwest corner then rvning East 12 rod to a heap of stons att Reads land being the northeast corner then bovnded East on sd reads land 96 rod to the rode compasing in 7 acers of land formerly laid ovt the whole being 32 acers 12 acers allowed for sd 7 acers and bad land laid ovt by Thomas white svrvayer Jacob aldrich and Ezekeil wood chain men

november ye 7th: 1738 then laid ovt for Ezekel wood 12 acers and half of John albees tenth division of land laid Joyning to the land of timothy gy on the East side of mvmfords river begining at a northeast corner of sd land then rvning west 35 dgr^s sovth by sd land 24 rod to a heap of stons being a corner then north 35 dgr^s west 30 rod to a heap of stons being the norwest corner

then East 35 dgr^s north 50 rod to a heap of stons being the north East: corner then south 35 dgr^s East 70 rod to a heap of stons being the southeast corner then west 35 dgr^s south 26 rod to stons on a rock the southwest corner at sd grys land then on sd land to the first bovn^ds it being a broaken peace of land containing 15 acers and 140 rod 3 acers and 60 rod allowed for bad land — the same day laid ovt for sd wood Eleven acers and half of land: viz: 8 acers of Ebenezer woods tenth division and one acer and half of John albees tenth division and 2 acers of obadiah whelocks ninth division laid together Joyning to his other land near John springs beginning at a southwest corner of peter aldriches land and is bovn^ded north part on sd land and part on common 50 rod to a heap of stons: being the northeast corner then south 5 dgr^s East 60 rod to a heap of stons being the southeast corner then west 5 dgr^s south 50 rod to a heap of stons being the southwest corner then north 5 dgr^s west 60 rod to the first bovn^ds the whole being 18 acers and 120 rod compasing in 2 acers formerly laid out: 7 acers and 40 rod allowed for sd 2 acers and bad land laid ovt by Thomas white svrvayer Jacob aldrich and sd wood chain men

Joseph White Junior

[246.] Part of: Sergent Joseph Whits land Which was part of Cap^t Joseph whits Land and medow Now Joseph Whits Juniors As Appears by A deed of Gift baring Date seuenteen hundred and Thirteen January 25 and Acknowledged the Day Aboue before Josiah Chapin Esq^r

The seuerall Tracks of Land and medows Comprehended In the Afore sd Deed ar bounded as followeth With A fiue Acre Right In all futer Deuissions

After the fift Deuission of upland

Part of the Aforesd Lands Lying upon both sides of the West Riuer and bounded as followeth: sixteen Acres be it more or Les on the East side of sd Riuer Twelve Acres on the North side Ceader swamp brook: as it was Laid out to the sd white and buted and bounded to him upon the Towne Records four Acres more upon the south side sd brook bounded southerly upon Land In possession of the sd white by A line of Markt

tres A white oake tre markt nere sd brook by an old Way so Round by the Edg of A hill to A black oake tree markt Nere the medow bottem from thenc with A direct Line to the Riuer A whit oake tree markt nere sd Riuer the aboue bounded upland be it more or be it Les with all the medow bottem on the brook and Riuer with in the bounds of sd Land

And Thirty six Acres of Land on the West side of sd West Riuer bounded Northerly on the Land of Ebenezer Staples : Weast on Intervail Southerly on Land In the Possion of the grantor Easterly on the West Riuer

As Allso six Acres of Intervail Part bounded on sd Land

• As Also A peice of Medow Land Lying Nere Timothy Winters south Medow Lying on the West side of A small Pine swamp be it more or be it Less as It is bounded upon the Towne Records

Ebenezer Whits six Acres of fift Deuission which was Alowed to be taken up in Prohibeted Land now Joseph White Juniors as Appears by A deed of Sale baring Date the Eighteenth of february 1709 and Acknowledged before Josiah Chapin Esquire June 25 : 1711

The six Acres of Ebenezer Whits fift deuission Aforsd Laid out on the East side the weast Riuer for Joseph white Junior : bounded on sd whits other Land Twenty Eight Rod an heap of stones on A stump being the Norwest Corner Northerly with A direct Line on Comon sixty four Rod to A mapl tree : being the northeast Corner Easterly on Comon with A direct Line thirty seuen Rod to A white oake tree being the south East Corner Southerly Part on medow part on the brook Runing out of staples west medow hom to his other Land the whole being 12 Acres 6 acres alowanc februr 7 : 1707 by Thomas White Robert Taft and Josiah Thayer Comite

Joseph White Junior

[247.] Thirten Rod and half of the swamp Lott belonging to John Gurnys Lott and one Acre of my fifth deuission of Land Now Joseph whits Ju. as Appears by A deed of sale baring date March the Twenty Eight 1716 and Acknowledg before Josiah Chapin Esq^f the second of July 1716 : Allso four Acres of Land being Part of The third deuission of Land beLoning to Timothy

Winters Lott Now the Aboue sd Joseph Whits as Appeared by a deed of Sale baring Date the 27 september 1717 and Acknowled before Josiah Chapin Esqr september 27. 1717

July the 27 1717 Laid out for Josiah White Jun^{ior} on the East side the West Riuer thirteen Rod and half of the swamp Lott belonging to John Gurneys Lott and one Acre of the fourth deuission of Land belonging to sd Lott and two Acres and Quarter of Land belonging to Timothy Winters third deuission of Land up stream with A Reed oake tree marked Neer sd Riuer thence Runing Westerly twenty Rods to A walnut stand being the south East Corner then Runing Westerly thirty one Rod to the West Riuer: A Reed oake tree Marked Neer sd Riuer this Land Lying between sd Whits House and Rock Medow brook

by Thomas White

July 27. 1717 Laid out for Joseph White Junior one Acre and three Quarters of Land of the third deuission of Land: belonging to Timothy Winters Lott on the Ceder swamp brook Aboue stapls west Medow: bounded Round on Common Twenty Rod In Length: sixteen Rod wide att the West End twelve Rod wide att the East End the north Corner being A walnut tree the south West Corner A stake the south East Corner A heap of stons on A Rock the North East Corner: A walnut stand

by Thomas White

Aprill y^e 14/1718: Laid out for Joseph White Jun^r twenty eight acres sixth division on the east side the west river Joyn-
ing to his other Land near his house bound South on
S^d Land Seuenty four rod west part on his own Land
part on the west river one hundred and sixty rod
to another peace of his own Land north on S^d Land
thirty three rod from the river to a walnut tree mearkt being a
corner of his other Land east on comon with a direct line one
hundred and eighteen rod to the northeast corner of his Land by
his house the whole containing forty seuen acers nineteen acers
alowed for bad Land Laid out by Thomas white Robert Euens
Jacob Aldrich Committee

Recorded
January y^e
1. 1718

Mendon April y^e 14/1718: Laid out for Joseph White Jun^r of the Six division two acers of Swamp bounded upon the South east side upon upland twenty eight rod uarious Line: to a heap of Stones Sou west on his meadow six rod nor west on his meadow twenty eight rod northeast on his meadow sixteen rod to a heap: of Stones being [248.] the Est Corner Laid out by Thomas: white Robert: Euens: Jacob Aldrich Committee.

Recorded
January y^e
1. 1718

Joseph White Jun^r

May y^e 23: 1719 laid ovt for Joseph white Jvn^r ninety Rod sixth division on the east side the west river Between two rockey hills twenty rod long and fovr rod wide att the north end and five rod wide att the sovth end the norwest corner being a blak oak stand the sovthwest corner a walnvt stand the northeast corner and sovtheast corner heaps of stones: laid ovt by thomas white Robard taft Jacob aldrich committee

May y^e 23: 1719 laid ovt for Joseph white Jvn^r one hvndred and fifty rod sixth division on the east side the west river on a small rvn that rvns into stapleses west meadow lying on both sids sd rvn it being fifteen rod long and ten rod wide the corners being att heaps of stons laid ovt By thomas white Robard taft Jacob aldrich committee

November: y^e: 27th: 1719 laid ovt for Joseph white Jvn^r nine acers seventh division joyning to one acre of land formerly laid ovt a little to the sovthard of ebenezer stapleses west meadow begining att the norwest corner being a heap of stones thence rvning sovth 21 dgr^s east thirty two rod to a walnvt stand: then rvning east 21 dgr^s north 80 rod to a heap of stones: then north 21 dgr^s west to a heap of stones then to the first bovnds Rvning west 21 dgr^s sovth eighty rod the whole containing sixteen acers seven acers alowed for bad land and one acer formerly laid ovt: laid ovt by Robard evens Jacob aldrich thomas white committee

November y^e 27th: 1719 laid ovt for Joseph white Jv^{nr} two acers seventh division Joyning to his other land it being a three cornered peace bovnded west part on his own land part on ebenezer stapls land forty five rod sovtherly part on his own land part ebenezer stapless land forty rod then on comon fifty

rod to his other land the whole containing six acers fover acers allowed for bad land and the rode leading from town to his hovse: laid ovt by Robard evens Jacob aldrich thomas white committee

Joseph white Jvn^r

William Hayward

[249.] November y^e 27: 1719 laid ovt for Joseph white six acers seventh division on the sovth side the rode leading from town to his hovse Joyning part on his own land part on ebenezer stapleses land rvning sovth 6 dgr^s east from sd rode sixty rod to a heap of stones then east 6 dgr^s north thirty six rod to a heap of stones then north 6 dgr^s west sixty rod to sd way so bovnded on sd way to the first bovnds: the whole containing thirteen acers and half seven acers and half allowed for bad land and one acer and three quarters of land formerly laid ovt by Robard evens Jacob aldrich thomas white committee

November y^e 27th: 1719 laid ovt for Joseph white Jvn^r seven acers of his own seventh division and two acers of Willson Rawsons seventh division near the West river on the east side of a peace of land formerly laid ovt to John white deseased begining att a white oak being the northeast corner of sd whites land thence rvning east fvll point sixty rod to a heap of stones being the northeast corner then sovth fvll point forty rod to a heap of stones being sovtheast corner then west to sd whites land sixty rod the whole containing fifteen acers six acers allowed for bad land: by Robard Evenes Thomas white Jacob aldrich committee

March y^e 24th: 1720 laid ovt for Joseph white Jvn^r ten acers of John darlings seventh division and fover acers of John tompons seventh division Joyning to his other land near flag medow compasing in sd medow begining att the sovthwest corner of his other land then rvning sovth 20 dgr^s east forty rod to a heap of stones being the sovthwesterly corner then east fvll point fifty four rod to a heap of stones being the sovtheast corner then north 20 dgr^s west one hvndred and twenty two rod to a heap of stones being the northeast corner then west 20 dgr^s sovth twenty rod to his former land bovnded on one side and one end of sd land the whole containing twenty three acers and forty rod eleven acer

and forty rod allowed for sd meadow and bad land: By Robard Evens Thomas' White Jacob aldrich Committee

June y^e 4th 1746 Laid out for William Hayward 12 acers of land (uiz) 7 acers & half of his Eleventh Division and 4 acers & half of his ninth and tenth Divisions Joyning to his other Land near Israel Tafts and is bounded west on his other Land 95 rod Southerly on Eliphelett wharfields Land 22 rod Easterly on Reads Land to Edmond Rawsons Land then bounded north on S^d Rawsons Land & Easterly on S^d Rawsons Land to the Road Leading to Israel tafts then bounded northerly on said Road to his other Land

Laid out by William Torrey Surueyer Jacob aldrich and William Hayward Chain men

Josiah Thayer

[250.] Mendon April the seunteenth seuen hundred and thirteen Laid Down for Josiah Thayer: seenty four Acres of M^r Joseph Emersons great Lott In the Rock meadow woods Acording to the grant of the Towne Att A Publick Meeting the Day Aboue: by Josiah Chapin

Seuen Acres and Twenty Rod of the aboue sd seenty four Acres Laid out to the Abouesd Josiah Thayer the Twentyeth of Aprill seunteen hundred and thirteen on the East sid of hop brook bounded Northerly Part on sd Thayers Land and Part on Comon Twenty two Rods Weast on hop brook: fifty two Rods southerly on Samuel Thayers Land Twenty one Rod; Easterly on Samuel Thayers Land fifty two Rods: by Thomas White

fiften Acres More of sd Land Laid out on the East side of the Mill Riuer Aboue Rehoboth Road: bounded Weast on sd Thayers Land sixty six Rod: North on Eliazer Danils Land: thirty Rods: then with A direct Line on Comon forty Rods to A stake being the North East Corner: Easterly on Comon on hundred and four Rod: to A pine tree Markt: Neer his other Land: it being almost A: Three Cornerd peice by Thomas White April 20 1713

Tenn Acres more of sd seenty four Acres Laid out on the same side of the sd Mill Riuer A litle Downe streame bounded Weast

upon Eleazer Danills Land fifty four Rod : the southwest Corner being : a black oak tree the : Norweast Corner : A white oake tree Northerly : on sd Danils Land : twEnty Rod to A white oake tree : being the Northeast Corner : Easterly on Comon Thirty Eight Rod : to the south Weast Corner : being A pine tree : southerly on Comon : fifty Rod : to the south Weast Corner :

by Thomas White Aprill y^e 20 1713 :

Thirteen Acres More of sd seuenty four Acres of Land In A three Cornered Peice a litle More upstreame bounded Weasterly upon sd Danils Land one : hundred Rods to A pine tree : being the North Weast Corner : Northerly on Comon forty Rods to A stake : being the : North East Corner : Easterly on : Comon one hundred and four Rods : to the south Corner : being A white oake Tree :

by Thomas White Aprill 20. 1713 :

Twenty and Eight acres More of sd seuenty four Acres of Land Laid out on the East side of the Mill Riuer as It is bounded Westerly on sd Riuer southerly upon Comon Land by A Line of Ninty Rods Easterly by A uarious Line upon hilly Pine Land Containing one hundred and sixty Rods Northerly upon the Land of Ensigne William Holbrook by A Line of six Rods from the Riuer :

March 13th 1710_{TT} by Josiah Chapin Esqr—

Josiah Thayer

[251.] october 15 1717 Laid out for Josiah Thayer Twenty Acres of the fourth deuission of Land belonging to M^r Joseph Emersons Lott and one Acre and half of Land Which Was formerly Laid out to sd thayer In Samuel Thayers Land nere hopp brook : Now Laid out Joyning to his other Land West Ward from his house bounded southerly on sd Land twenty Rod A heap of stons on A Rock Nere the southerly Corner A black oak tree markt nere the south West Corner : West on Comon : one hundred and thirty Rod to stons on A Rock being the Nor West Corner North on Comon forty Rod : to A swamp oak being the North East Corner : East on Comon one hundred and thirty Rod :

to his other Land the Whole Containing Twenty two Acres and half one Acre Alowanc for Ruff Land: by Thomas white:

OCTober 18. 1717 Laid for Josiah Thayer between the Round Medow and Chesnut hill In A small Ponhole by Estemation half one Acre of the second deuission of Medow belonging to Mr Joseph Emersons Lott bounded Round With upland)

the same day for sd Thayer of the same Deuission Laid between the Round medow and Chesnut hill att the East End of a smal Pine swamp one Acre and half and twelue Rod: Laid out for three Quarters of one Acre and six Rod

by Thomas White

april y^e: 5th: 1706: laid ovt for Josiah thayer half an acer of the swamp lott belonging to John gvrneys lott and nine acers of the fovrth division of fardinando thayers lott laid on the East side calips hill bovnded Easterly on the second hovse lott of sam^{ll} hayward seventy six rod a chestnut tree being the northeast corner northerly on comon with a direct line twenty rod to a blak oak tree being the norwest corner westerly on comon with a direct line sixty six rod to a walnvt tree being the sovthwest corner sovtherly on comon with a direct line twenty two rod to a chesnvt tree being the sovtheast corner the same day laid ovt for sd thayer six acers and half fovrth division on the east side the mill river Joyning to his other land below wrentham rode bovnded as foloweth y^e the norwest corner being a doble blak oak tree northerly on comon with a direct line twenty rod to a blak oak stand being the northeast corner easterly on comon with a direct line fifty two rod to a white oak tree being the sovtheast corner so with a direct line twenty rod to the sovthwest corner att his other land:

laid ovt by thomas white

Josiah Thayer

[252.] January the Twenty second on thousand seven hundred & six fifty Acres of Mr Joseph Emersons fourth Deuission Laid out to Josiah Thayer on the East side of the Mill Riuer: Neer Dedham Line: bounded as followeth It being fifty Rod In breadth and one hundred and sixty Rod In Lenth Part on Samuell

Cooks Land and Part on Comon : fifty Rod the south West Corner being A white oake stand the North West Corner A stake the North East Corner A pine tree : the south East Corner being A White oak tree here being allso : half an Acre of the second Deuission of Medow belonging to the sd Emersons Lott formerly Laid out In the great Medow Now laid out within sd fifty Acres.

by Thomas White

Twelue Acres of the fift Deuission belonging to M^r Emersons Lott Laid out for Josiah Thayer on the East side of the great Riuer aboue fox brooke : Compasing in forty Rod of sd Thayers swamp lott formerly Laid out by Capt : Chapin bounded as followeth : the southeast Corner being A heap of stones : on a Rock East fifty Rod : to A black oake tree : being the north East Corner : North on Comon seuenty Rod to A stake and stones being the north Weast Corner Weast on Comon Twenty Eight Rod to A white oake tree : being the south Weast Corner : south on Comon : fifty Rod to the south East Corner the Whole being fourteen Acres and half and Twenty Rod : two Acres and Sixty Rod Allowance —

by Thomas Whit Seth Chapin & Samuel More Comite

Twenty three Acres More of sd fift Deuission : Laid to Josiah Thayer Joyning to his other Land : att Chesnut hill medow bounded East on his other Land : one hundred and thirteen Rod : being the whole bredth of sd Land south on Comon forty Rod : to A black oake tree : being the south west Corner weast one hundred and thirteen Rod : to A white oake tree : being the Norweast Corner : North on Comon forty two Rod to his other Land : the whole Containing Twenty nine Acres : six Acres Allowanc by Thomas white Seth Chapin & Samuel more : July 13 : 1710

Comite :

Ten Acres More of the fift Deuission belonging to M^r Emersons Lott Laid out for Josiah Thayer to Jonathan Richerdson : Joyning to his other Land : bounded south on sd Land : sixty Rods : the South East Corner : A white oake tree : the south weast Corner A white oake tree : weast on Comon thirty four

Rods; to a pople tree being the norweast Corner: North on Comon sixty six Rod: to A heap of stones being A Corner of his other Land: East on sd Land thirty six Rods; to the South East Corner the whole Containing: thirteen Acres and half and Twenty four Rod three Acres and half and twenty four Rod Alowanc: July 13:1710 by Thomas white Seth Chapin & Samuel more Comitte

Josiah Thayer

[253.] Two Acres of M^r Joseph Emersons fift Deuission Laid: out for Josiah Thayer on the East side of hopp brook bounded Northerly part on samuell Thayers Land Part on Comon ten Rods: the Norweast Corner: A: heap of stons on A Rock In sd brook the north East Corner A white oake Tree: East on Comon thirty Rod: to a black oake stand being the south East Corner: south on Comon: twelue Rods to A heap upon A Rock on the banck of sd brook being the south west Corner: Southerly part on Samuel Thayers Land Part on Josiah Thayers Land 30 rod to the Nor west the whole containing two Acres and ten Rod ten Rod Alowanc

by Thomas White Seth Chapin and Samuel More: Com^{te} July 10, 1710

Sixteen Acres and half more of the Aboue sd Deuission Laid out for the Aboue sd Josiah Thayer on the East side of the mill Riuer: bounded south on Samuel Thayers Land: thirty Rod: Easterly Part on Nicolus Cooks Land Part on Josiah Thayers Land Eighty Rod: North on Comon thirty six Rods west on Comon: Eighty Rod: the south East Corner being: A white oake tree the other thre Corners being Pine trees the whole Containing sixteen Acres and half six Acres and half Alowanc: July: 10th 1710

by Thomas white Seth Chapin and Samuel More Comite —

Twenty one Acres and half more of the sd m^r Emersons fift Deuission Laid for twelue Acres Nine Acres and half Alowanc for the Aboue sd Thayer on the East side of the Mill Riuer bounded South on sd thayers land one hundred and Twelve Rod the North East Corner being A white oak tree: north on Nico-

lus Cooks Land Twenty four Rod to Dedham Line East on sd Line one hundred and Twelve rod weast on Comon: thirty Eight Rod home to his other Land July 10 1710 —

by Thomas White Seth Chapin and Samuel more Comite —

Seuen Acres More of sd m^r Emersons fift deuission Laid for four unto the sd Josiah Thayer together with half one Acre of Medow formerly Laid out in the great medowe Laid out on both sids the Mill Riuer: bounded southerly on Samuel Thayers Land: thirty Rod: the south weast corner being A swamp oake and on the East side sd Riuer a white oake markt: nere the southeast Corner Easterly on: Comon fifty Rod: to a pine tree: being the North East Corner: north on Comon sixteen Rod to A white oake: tree being the North weast Corner: Weast on Comon: fifty Rod: to the south weast Corner July 10th 1710

by Thomas white Seth Chapin and Samuel More Comite

Twenty nine Acres of fift deuission Laid out for Josiah Thayer Joyning to his other land att Chestnut hill Medows: bounded south on sd Land Eighty Rod A black oake tree: Markt near the south East Corner: the south weast corner being A white oake tree weast on Comon seuenty Rod to a walnut stand being the North weast Corner: North on Comon Eighty Rod: to A heap of stons upon A Rock being the north East Corner East on Comon Seuenty Rod: to the south East Corner the whole Containing Thirty fiae Acres six Acres Allowance:

Aprill y^e 9: 1714 by Thomas white Seth Chapin & John Jones Comite

Josiah Thayer

[254.] Thirty Acres of Samuells Haywards fift Deuission of Land Laid out for Josiah Thayer on the south side of hopp brook: Nere the Mill Riuer bounded southerly part on sd Thayers Land and Part on Comon: A pine tree Marked Nere sd Land on the brow of a hill Nere A slang of Medow: from thenc with A dirict Line: to A. White oake tree: being A Corner of Samuel Thayers Land East part on sd Thayers Land and Part on Mill Riuer: home to hopp brook. North on sd brook to A Reed oake tree: marked Neere hopp brook medow: Weast on Comon with A dirict Line to A white oake: tree marked Neer sd Thayers

other Land her being Allowanc for a foure Rod hyway threw sd Land: as also Considerable Allowanc for unevn an Pore Land: July 27. 1713

by Thomas white Thomas Sanford & Robert Euens Comite

May Twenty third Laid out to Josiah Thayer Eight Acres of Land that formerly belonged to John Diks great Lott one Acre and half Laid on the North of sd Thayers Dwelling house as it is butted and bounded weasterly by A line of six Rods upon the Land of sd Thayer: Northerly by A line of forty Rod: bounded Part on the Land of William Holbrook and Part on the Land of Thomas thayer Easterly part on the medow of Thomas Thayer and Part on the mill Riuer: and southerly on the Land of sd thayer, — six Acres and half more of sd Eight Acres Laid out Incompassing A swamp Lying nere the sovth Corner of William Holbrooks farm: bounded Northerly by A various Line: of sixty Rod on Common West on Comon by A line of sixteen Rods: and southerly by Common by A line of sixty Rods and southeasterly Part on the swamp Land of Thomas Thayer and Part on the Land of sd Josiah Thayer by A Line of Twenty Rods (by Josiah Chapin may 23 1710 —

The Day Aboue Laid out of John Gurnys swamp Lott two Acre and three Quarters In a swamp Lying on A brook Known by the name of fox brook A litle upstream of Thomas Thayers Medow: bounded southerly upon the Land of Ebenezer Thayer by A Line of Eight Rod Northerly on Comon upland by A line of forty Rods: Norwesterly by A line of Eight Rods upon Comon: an Elm tree: markt att the Northermost Corner A small black oake: the south weast Corner so round with the swamp on upland home to the sd Ebenezer Thayers Land: Laid with an Allowanc: of forty Rod for Rocky Land: by Josiah Chapin

fforty Rods more of the aboue sd two Acres Laid In A swamp A Litle Norweasterly: from Seth Aldriches house: on A smal Run: bounded Downe streame: by A line Trees: Crosing and an Ash and a burch markt In the Line and so Continuing upstreame: to the Contents of A quarter of An Acre Laid out May 23 1710 by

Josiah Chapin

Josiah Thayer

[255.] September 5th 1709: Laid out to Josiah Thayer twelue Acres of John Dikes great Lott Which was Part of John Jepsons Lott and two Acres of Land in lue of two Acres of Medow Which was Laid In the midst of sd thayers Land belonging to benjamin Whelock fourteen Acers in All Laid on the West side of sd Thayers Land bounded Easterly on the Land of sd thayer and Part on the Land of William Holbrook Southerly Part on the Land of sd Thayer and Part on the Land of Samuel Thayer and part on Common A stake the south West Corner: Westerly part on Comon: and part on the swamp of Thomas Thayer and from sd swamp by A Line of Markt trees to the southermost Corner of William Holbrooks farm —

by Josiah Chapin Esq^r

January y^e 1: 1718¹⁹: Laid out for Josiah thayer twelue acers sixth division near James Keths it being a broaking peace of Land left for S^d thayer containing twenty six acers compasing in two acers and half Swamp or Medow botom formerly Laid out bounded east part on James: Keiths Land part on nathan penimans Land north on said penimans Land west on nathaniel rawsons Land south on S^d Keiths Land eleuen acers and half allowed for bad Land by: Thomas: White: Robert: Euens Jacob: Aldrich Committee.

Aprill the 25: 1718 laid ovt for Josiah thayer two acers sixth division Joyning to his other Land Bovnded east to his other land near eliezer daniels land one hvndred and thirty rod north on comon seven rod west on sd daniels land part on comon one hvndred and thirty rod it being a narow gore or three cornerd peace containing two acers and seventy five rod seventy five rod allowed for bad land and a private way cros sd land for eliezer daniels to go to his land: laid ovt by thomas white thomas thayer jacob aldrich comitee

apri^l y^e 25 1718 laid ovt for Josiah thayer fover acers sixth division Joyning to his other land west from his hovse Bovnded south on his other land fifteen rod west on his other land one

hundred and thirty rod to a white oak tree markt being the north corner: east part on James Keiths land part on eliezer daniels land one hundred and thirty rod to stons on a rok being the southeast corner it being a three cornered peace containing five acers and a quarter and twenty rod one acer and a quarter and twenty rod allowed for bad land and a private way cros sd land for eliezer daniels to go to his land laid ovt by thomas white thomas thayer Jacob aldrich comitee

Josiah Thayer

[256.] Aprill ye 25 1718 laid ovt for Josiah thayer eighty six acers sixth division Joyning to his other land west from his hovse Bovnded east on sd land one hundred and fover rod north part on his land or medow Bottom and part on eliezer daniels land one hundred and thirty rod then setting of north by sd thayers swamp forty rod to a heap of stons on a rok being the norwest corner then Rvning south fvll point one hundred and forty fover rod to a heap of stones being the southwest corner then Rvning east fvll point by a line of markt trees one hundred and fifty rod to his other land compasing two peaces of swamp or Medow Bottom the whole containing one hundred acers foverteen acers allowed for bad land and a three rod way cros a corner of sd land laid ovt by thomas white thomas thayer Jacob aldrich comitee

May y^e 21 1719 laid ovt for Josiah thayer thirty two acers sixth division of land on the west side the great river at the province line bovnded southerly on said line sixty fover rod a blak oak tree markt att the southeast corner east part on sam^l cooks land part on comon eighty rod to a heap of stons being the northeast corner then rvning west 6 degr^s & $\frac{1}{2}$ north sixty fover rod to a heap of stons being the norwest corner then rvning south 6 dgr^s $\frac{1}{2}$ west eighty rod to the province line laid ovt by thomas white Robard evens Jacob aldrich committee

January y^e 30th 1706⁷ laid ovt for Josiah thayer twenty acers of the foverth division of Joseph aldriches lott Joyning to his other land near calips hill bovnded southerly part on his other land part on comon sixty rod from a blak oak tree being a corner of his other land to a white oak stand being the southwest corner

This land laid down by Reason of Providence Farms

westerly on comon with a direct line forty two rod to a blak oak stand being the norwest corner northerly on comon with a direct line sixty rod to a white oak tree being the northeast corner Easterly part on william haywards land part on samvel haywards land home to his own land formerly laid ovt

by thomas white

Mendon February y^e 22, 1721² then Laid out for. Josiah Thayer thirty three acres of Seuenth Diuision of Land, on Chestnutt Hill Joyning to y^e East Side of his other Land, beginning at a heape of Stons being his former South east Corner Runing north full point on Sd Land one hundred and forty Eight Rod to Eleazer Danielses Land: then on Sd Danielses Land Eighty Rod to a heape of Stons, then South 5 Deg^{rs}. East partly on Common and partly on Benjamin Darlings Land one hundred and twenty Six Rod, to Samuel Thayers Land; then on Sd Thayers Land forty Rod. Then South on Sd Thayers Land twenty two Rod, to a heape of Stons then Runing East fue Degrees north on Sd Thayers Land Eleuen Rod to the first Bounds a Broaken piece of Land Containing fifty three acres twenty acres alowed for a Road of Three Rod wide, and Bad Land, Laid out by, Robert Euens, Jacob Aldrich and James Keith, Committee

Josiah Thayer parkes

[257.] Mendon March y^e 31st: 1722: Laid out for Josiah Thayer three acres of Seventh Diuision: South of his house: Bounded westerly on Lieft. Samuel Thayer thirty Rod, Southerly on hopp Brook forty four Rod to a Stake near Sd Brook: then Easterly on Common fourteen Rod to a heape of Stons; then northerly partly on Sd Sam^l Thayer and part on his other Land thirty fue Rod being a Broaken piece of Land: Containing fue acres and thirty six Rod, two acres and thirty six Rod allowed for bad Land. Laid out by Robert Euens. James Keith & Thomas White Committee

Mendon March y^e 31st: 1722, then Laid out for Josiah Thayer fifteen acres of. Seuenth Diuision of Land: on the South End of Chestnutt Hill: Joyning to his other Land. Bounded westerly on Thomas Thayers Land twenty two Rod, westerly on Isaack

Thayers Land Sixty five Rod: Southerly on Samuel Thayers Land Seenty five Rod: Easterly on his other Land one hundred & Seuen Rod a Broaken piece of Land Containing twenty five acres and one hundred and twenty Eight Rod. ten acres and one hundred and twenty Eight Rod allowed for a Road of three Rod wide and Bad Land, Laid out by. Robert Euens. James Keith and Thomas White: Committee.

thirty two acers of Josiah Thayers sixth division sold to Ebenezer Read and Joseph White and laid out to them

november y^e 15th: 1737 laid ovt for Jonas parkes 3 acers and half tenth division of land laid Joyning to his other land and is bovnded East on sd land 70 rod and sovth on sd land 6 rod west on a three rod way 70 rod north on the land of nathaniel Jones Eleven rod the whole being 3 acers and 115 rod 35 rod alowed for bad land laid ovt by Thomas white and seth chapin

november y^e 25th 1737 laid ovt for Jsaac parkes 4 acers and half tenth division of land and is laid Joyning to his other land near the north seder swamp and is bovnded sovtherly on sd land 30 rod Easterly on seder swamp 15 rod northerly on 5 rod of common left for a rift way to: sd swamp 32 rod westerly on a three rod way 39 rod it being a broaken peace of land containing 5 acers and 37 rod: 117 rod alowed for bad land

the same day laid ovt for Jonas parkes one acer tenth division of land laid Joyning to his other land near his sawmill begining att a sovtheast corner of sd land thence rvning west 19 dgr^s sovth 24 rod to a white oak tree markt att his other land and is bovnded on all other parts on his other land itt being a three cornered peace of land containing one acer and 40 rod 40 rod alowed for bad land: laid ovt by Thomas white svrvayer seth chapin chain man

Benjamin Taft

[258.] may y^e 10th: 1735 laid for benjamin taft Eight acers of land which was alowed him by the selectmen of vxbridge for a highway through his land and is laid Joyning to his other land

near abell aldriches land and is bovnded East on his other land 88 rod to a heap of stons being the sovtheast corner thence rvning west 24 dgr^s sovth 18 rod to a heap of stons being the sovthwest corner then north 24 dgr^s west 88 rod to a heap of stons being a corner of his other land and is bovnded north on sd land 18 rod the whole containing 9 acers and 144 rod one acer and 144 rod alowed for bad land laid ovt by Thomas white svrvayer Joseph white and Joseph taft chain men

october y^e 26th: 1736 laid ovt for benjamen taft 10 acers tenth division: of land laid Joyning to his other land near the iron works begining att the sovthwest corner of sd land thence: rvning sovth 10 dgr^s west 14 rod to a heap of stons att Ezekiel woods land then bovnded on sd woods land to william holbrooks land then bovnded on sd holbrooks land to his own land then bovnded on sd land to the first bovnds itt being a broaken peace of land containing Eleven acers and 32 rod one acer and 32 rod alowed for bad land laid ovt by Thomas white svrvayer Joseph white and benjamin taft chain men

may y^e 31st: 1737 laid ovt for benjamen taft one acer and 40 rod tenth division of land laid Joyning to his other land and is bovnded Easterly on sd land 42 rod to a maple tree being a former bovnds thence rvning west fvll point 10 rod to a heap of stons being the sovthwest corner thence with a direct line to the northwest corner of his other land the whole being one acer and 50 rod 10 rod alowed for bad land laid ovt by Thomas white svrvayer Jacob aldrich and Benjamen taft chain men

november y^e 24th: 1737 laid ovt for Benjamen taft 13 acers of land: viz: 5 acers and 28 rod which was alowed him for land lost by providence farms and 7 acers and 132 rod of tenth division laid Joyning to his other land near John Jonsons and is bovnded west on sd land 92 rod sovth on sd Jonsons land 50 rod and is bovnded East with a direct line 92 rod to a heap of stons being a former bovnds it being a three cornered peace of land containing 14 acers and 60 rod one acer and 32 rod alowed for bad land:

the same day laid ovt for sd taft one acer tenth division laid Joyning to the abovesd land and is bovnded north on sd land 40 rod East on sd Jonsons land 8 rod sovth on Bensons farm 40 rod

it being a three cornered. peace of land laid ovt by Thomas white svrvayer Jacob aldrich and Benjamin taft chain men

January y^e: 20th: 1737⁸ laid ovt for benjamen taft 32 acers of land being ninth and tenth divisions of land laid ovt near abel aldriches and is bovnded East on the land of John benson 128 rod rvning from the norwest corner of sd bensons land with a direct line to a heap of stons near sd aldriches land: being: the norwest corner then rvning sovth 8 dgr^s west 128 rod to the province sovth line and is bovnded sovth on the province line 40 rod to sd bensons land laid ovt by Thomas white svrvayer Joseph taft and Benjamen taft chain men

Eleazer Daniels

[259.] Mendon June y^e 8th. 1719. then Laid out for Eleazer Daniels; thirteen acres of Seuenth Diuision of Land on the East Side of y^e mill Riuer; begining at a North East Corner: of Josiah Thayers Land: then Runing East Six Degrees South on Common fifty Six Rod & half to a heape of Stones, being a South East Corner, then Runing northerly on Common one hundred & Eighty Rod to a heape of Stones near to harbours Land: then Westerly on Common forty four Rod and half to Said Harbours Land. a pine tree marked near Sd Land Then Westerly partly on Sd Land and partly on his own Land. and partly on Nathan Pen-nemans Land. being a Broaken piece of Land. Esteemed at thirty three acres & fifty Rod twenty acres & fifty Rod allowed for Bad Land, Laid out by Robert Euens: Jacob Aldrich James Keith Committee.

Mendon June y^e 8th: 1719. then Laid out for Eleazer Daniels two acres of Seuenth Diuision, on both Sides of Chestnutt hill Brook a Three Cornered piece of Land, begining at his Corner. on y^e north Side of y^e brook. Runing Southerly Cross Sd Brook to a Corner of his other Land. it Comes to nothing at Each End and fourteen Rod wide on y^e Brook. Esteemed at four acres & Sixty Rod. two acres and Sixty Rod allowed for Bad Land. Laid out by Robert Euens Jacob Aldrich & James Keith Committee

Mendon June y^e 8th: 1719. then Laid out for Eleazer Daniels five acres of Seuenth Diuision of Land on Chestnutt Hill: Joyning

to his other Land bounded Easterly on his own Land ninty Rod South on Common twelue Rod West on Common ninty Rod North on Common twelue Rod. the Corners heapes of Stones the whol being Six acres and one hundred & Thirty Rod one acre & one hundred & thirty Rod allowed for Bad Land, Laid out by Robert Euens, Jacob Aldrich & James Keith Committee.

May y^e: 17th: 172 Exchanged of Eleazer Daniels land on the East side the mill River By order of the propriaters of mendon two acers of land wanting Eight Rod 252 rod laid down at y^e sovtheast corner of his land seting of from sd corner north fovrteen rod to a heape of stons which is now his sovtheast: corner then Rvning west 15 dgr^s north thirty six rod to comon land: sixty rod more laid down at the north East corner of sd land being six rod wide at the north End and nothing at the sovth End and twenty Rod in length laid Down by Thomas white James Keith & Jacob aldrich and the same day laid ovt again and Recorded in the next page

Eleazer Daniels Jonas parkhust

[260.] thirty two Rod of it laid Joyning to sd land and is bovdned: west on Josiah thayers land Eight Rod sovth on a small Rvn of water Eight Rod and East on his other land it being a three cornerd peace of land.

the Remaing part of sd Exchanged land being one acer and three qvarters: and two acers of land which sd Daniels pvurchased of the propriaters of mendon laid ovt together Joyning to the north End of sd land and is bovdned sovth on sd land forty Rod and East on common seven rod from his other land to an heap of stons on a rock being the northeast corner thence with a direct line to the sovtheast corner of Josiah thayers land it being a white oak tree markt then on sd thayers land to Jonathan haywards land then Bovdned west on sd haywards: land to his own land containing fovr acers and one qvarter half an acer allowed for bad land laid ovt by Thomas White svrvayer James Keith and Jacob aldrich Com^{te}

the same day and By the same committee laid ovt for sd Daniels two acers more of land which he pvurchased of the propriaters laid Joyning to his other land on the East side the mill River and is

bovnded west on sd land begining at an heap of stons on a Rock thence Rvning sovth 5 dgr^s East twenty Eight Rod to a heap of stons on a small Rock then with a direct line one hvndred and forty Rod to an heap of stons being y^e sovtheast corner then bovnded sovth on common six Rod to his other land it being a broken peace of land containing five acers three acers allowed for bad land

One acer and three quarters more of sd pvrchast land laid Joyning to sd Daniels other land on the East side the mill River and is bovnded sovth on Josiah thayers land forty fovr Rod and on all other parts on his own land it being a broken peace of land containing fovr acers two acers and a quarter allowed for bad land: the whole of sd pvrchased land being six acers and the Remaining part of sd six acers being one quarter of an acer laid ovt on the west side the mill River near sd Daniels Dweling hovse a little northward from sd hovse and is bovnded westerly on Rehobath Rode twenty Rod and East on his other land it being a gore six rod wide at the sovth end and nothing att the north End containing sixty rod twenty rod allowed for bad land the whole of sd six acers laid ovt by Thomas whik svrvayer James keith and Jacob aldrich committee

october y^e 20th 1746 Laid out for Jonas parkhurst four acres & three quarters Eleuenth Division of Land Joyning to his other Land near Decon Corbetts Land and is Bounded westerly on his other Land 110 rod northerly on y^e Land of Decⁿ Daniel Corbett 4 rod a heap of Stones on S^d Corbetts Line being y^e north East Corner thence with a Direct Line & bounding Easterly on Comon 110 rod to a heap of Stones by a Great rock being the South East Corner then bounding Southerly partly on Comon and partly on Robertsons Land 10 rod to the Corner of his other Land: Laid out by William Torrey Surueyer Daniel Louett and Jones parkhurst Chain men

Joseph White Junor

[261.] Mendon March the Twenty first Seventeen hundred and Twenty and two Laid out for Joseph White Junor, Twenty three acers of Land viz: Eight acres of Ebenezer Whites Seventh

Division of Land and five acres of Sam^l Bridges Seventh Division, and four acres of William Whites Seventh Division and four acres of Wilson Rawsons, Seventh Division and Two acres of his own Seventh Division, Begining at a heap of Stons Being a Nor East Corner of his other Land, Runing Northerly ten Rod to a heap of stons, by the Side of Rockmedow Brook Then down S^d Brook, Seventy Eight Rod to James Keiths Medow. then Partly on Sd Keiths medow, and upland and partly on the West River, to his other Land Eighty Seven Rod then Runing southerly on Sd Land one hundred and thirty Eight Rod then Easterly on his other Land fifty two Rod to a White oak, being a North West Corner of a Peice of medow, then Easterly on Common Thirty Two Rod to heap of Stons, then Northerly on Common Sixty Rod to a heap of stons Being a former South East Cornner, then Bounded partly on his other Land, and partly on a Peice of Land of John White. Deseased a Broken peice of Land Containg Sixty acres, and a hundred and Twelve Rod, Thirty seven acres and a hundred and Twelve Rod a Lowed for Bad Land, Laid out By Robert Evens Thomas White Jacob aldrich Commite Erors excepted

Mendon Jananary the Twenty first Seventeen hundred Twenty two three Then Laid out for Joseph white one acre & twenty Rod of Ceader Swamp in Shokollog Ceader Swamp at the South part Begining at a Maple Tree marked Being Sam^l Thayers West Corner of his Ceader Swamp Then Running South East on sd Thayer, thirty Rod to Sam^l Reads Swamp then South Weast on Sd Read Six Rod to a Ceader Stake marked being a South Corner, then North West on Common Thirty Rod to a Stake being a Weast Corner, then North East on Sd Thayers Land to the first Bounds Six Rod Laid out by, Robert Evens, Jacob aldrich, Thomas White Committee

march y^e 10th: 1723[±] laid ovt for Joseph white Jvn^r two acers of his seventh division of land and Eight acers of land pvurchased of the town att a pvblick town meeting January y^e 13: 1723[±] the sd ten acers of land laid ovt on the west side the great river

near hoopole hill Joyning to Benjamen tafts land begining att an heap of stons being the sovthwest corner thence Rvning north 21 dgr^s west forty Rod to a white oak tree markt being the nor-west corner then East 21 dgr^s north sixty Rod to an heap of stons being the northeast corner then sovth 21 dgr^s East forty Rod to an heap of stons being the sovtheast corner then west 21 dgr^s sovth twenty rod to the northeast corner of sd tafts land then by sd land forty Rod to the first bovnds the whole containing fifteen acers five acers alowed for bad land laid ovt by Thomas white svrvayer

James Keith } com^{tee}
Jacob aldrich }

Eben^r Read

Joseph white Jvn^r

[262.] may y^e 19: 1726 laid ovt for Joseph white Jvn^r twenty acers of land which he pvrchased of the propriators of mendon and is laid Joyning to his other land near hoopole hill: begining att the sovth East corner of sd land thence Rvning: East 23 dgr^s north forty Rod to a heap of stons Being the sovtheast corner then north 23 dgr^s west Eighty six Rod to a white oak tree markt being the northeast corner then west 23 dgr^s sovth: 20 Rod to an heap of stons then seting of sovth six rod to an heap of stons then Rvning west 23 dgr^s sovth forty Rod to a Black oak stand markt being the norwest corner then sovth 23 dgr^s East forty Rod to his other land: it being a broken peace of land lying partly on one side and one end of his other land containing twenty five acers and three quarters five acers and three quarters alowed for bad land and a three rod way through sd land laid ovt by Thomas white svrvayer James keith and Jacob aldrich committee

March y^e 20th. 1727^d laid ovt for Joseph white twelve acers of land which he pvrchased of the propriators of mendon: and is laid Joyning to his other land near the sovth medows and is Bovnded north part on his own land and part on Thomas whites land and part on common begining at a heap of stons being the northeast corner thence Rvning west 2 dgr^s sovth ten rod to his other land then on sd land and Thomas whits land to a walnvt tree markt and stons about it thence rvning sovth 2 dgr^s East forty Rod to John cooks land then bovnded on sd cooks land sixty six rod to

the northeast corner of sd land then northeast 2 dgr^s north Eighty six rod to the first Bovnds: it being a broken peace of land containing thirty six acers compasing in seuen acers formerly laid ovt: seventeen acers allowed for bad land laid ovt by Thomas white svrvayer James keith and Jacob aldrich: committee

March y^e: 28th: 1728 laid ovt for Ebenezer Read and Joseph white thirty two acers of Josiah thayers sixth division of land laid near Brewers farm begining at the sovtheast corner of sd farm thence Rvning East 15 dgr^s sovth Eighty Rod to a heap of stons being the northeast corner then sovth 8 dgr^s & $\frac{3}{4}$ west ninety Rod to a heap of stons being the sovtheast corner then west 15 dgr^s north Eighty Rod to the Town line a heap of stons near sd line then Bovnded west on sd line ninety Rod to the first Bovnds: the whole containing forty fovr acers and half: twelve acers and half allowed for bad land laid ovt by Thomas white svrvayer James keith and Jacob aldrich committee

november y^e 11th: 1729 laid ovt for Ebenezer Read and Joseph white 20 acers of land in lew of twenty acers that was laid to them vnder a mistake laid in the scool lott now laid ovt to them Joyning to sd lott and is bovnded west on sd lott 160 rod and north on kilingly Rode forty Rod to stons at the Root of a blak oak tree thence with a direct line to the sovtheast corner of sd scool lott laid ovt by Thomas white svrvayer John farnvm and Joseph taft chain men

Joseph white Jvn^r

[263.] Jvne y^e 14th: 1728 laid ovt for Joseph white Jvn^r ten acers of land: viz: five acers that he pvrchased of his Brother thomas white which was land granted him by the select men for a way through his land: and two acers seventh division and three acers that he pvrchased of the proprietors of mendon laid together on both sides the Rode leading from mendon to sd whites hovse laid Joyning to his other land begining at a Red oak tree markt being a sovth corner thence Rvning north East 5 dgr^s north Eighty rod to a pople stand being the northeast corner then norwest 5 dgr^s west sixty rod to stons on a Rock being the norwest corner then sovthwest 5 dgr^s sovth fifty fovr Rod to a black oak tree markt near

his other land then bovnded on sd land to the first bovnds it being a broaken peace of land: containing twenty acers ten acers allowed for sd Rode and bad land and a three Rod way on the sovth side sd Rode through sd land towards the sovth medows laid ovt by Thomas white svrvayer James keith and Jacob aldrich chain men

may y^e 21th: 1730 laid ovt for Joseph white Jun^r ten acers Eighth division of land laid Joyning to his other land near Rock meadow Brook and is bovnded north on sd brook sixteen Rod west on his other land ninety two Rod to a Red oak tree markt near the sovth west corner then East 22 dgr^s sovth forty two rod to Richard holbrooks land and is bovnded East on sd holbrooks land thirty Rod to James keiths land then bovnded on sd keiths land to rock Rock meadow Brook before named: it being a broaken peace of land containing thirteen acers and three quarters three acers and three quarters allowed for bad land laid ovt by Thomas white svrvayer John Farnvm and Jacob aldrich chain men

Jvne y^e 23^d: 1730 laid ovt for Joseph white Jvn^r six acers Eighth division of land at the north End of hooppole hill and is Bovnded sovth on the land of John Rawson 26 rod and west on the land of sd Rawson 42 rod to a heap of stons being the northwest corner thence Rvning East 8 dgr^s & $\frac{3}{4}$ sovth 26 rod to a heap of stons being the northeast corner then sovth 8 dgr^s & $\frac{3}{4}$ west 42 rod to sd Rawsons land to a heap of stons being the southeast corner the whole containing six acers and half and 52 rod half an acer and 52 rod allowed for bad land laid ovt by Thomas white svrvayer Jacob aldrich and John farnvm chain men

Jvne y^e: 9th: 1732 laid ovt for cap^t Joseph white 10 acers ninth division of land and is bovnded west on the way to John cooks sovth on the land of Benjamen white Easterly part on the land of steven fish and part on a three Rod way it being a broaken peace of land containing by Estimation 19 acers 9 acers allowed for bad land laid out by Thomas white svrvayer daniel lovet Joseph white chain men

peter aldrich William Cheny Ebenezer Cheney

[264.] forty Acers of Timothy Winters fourth Deuission of Land Now William Chenys As Appears by A deed of Sale baring Date January y^e: 11th 1704₅ and Acknowled before Josiah Chapin Esq^{nr} Aprill y^e: 8th: 1706

April 13th 1706 Laid out to William Cheny forty Acers of Timothy winters fourth Deuission And butted and bounded as followeth thirty four Acres Laid out upon A hill A litle Eastward from Seth Chapins Land: Easterly upon the swamp Lott of benjamin Wheton and all other sids upon Comon Land Laid out with Alowanc for A hyway through it Leading To Sherborn Laid out two Acres for one by Josiah Chapin & James Louet comite

April 13th: 1706 six Acres More of the Aboue sd forty Acres: Laid out Ajoining to the North End of Seth Chapins Land bounded Southerly on sd Chapins Land westerly upon the Land of John Jones Northerly upon the Land of beniamen wheton Laid out with Alowanc for A hyway of three Rod wide Leading to Magomiscok: Laid out with Alowanc two Acres for one by Josiah Chapin & James Louet Comite

Jvne y^e 26th: 1730 laid ovt for Ebenezer cheney Eighteen acers of land which he pvrchased of Joseph Brvce: viz: twelve acers seventh division and six acers Eighth division laid Joyning to his other land near Thomas Beards and is bovnded East on his other land one hvndred rod and sovth on sd Beards land 33 rod to a heap of stons being the southwest corner thence rvning north 25 dgr^s west one hvndred rod to a heap of stons being the norwest corner, then East 25 dgr^s north 33 rod to his other land the whole: containing 21 acers and half three acers and half allowed for bad land laid ovt by Thomas white svrvayer Jacob aldrich and nathan tiler chain men

november y^e 7th: 1738 laid ovt for peter aldrich 14 acres of Benjamen thayers tenth division laid Joyning to his other land att Waboxet and is bovnded East on sd land 64 rod rvning from the sovth west corner west 18 dgr^s sovth 24 rod to the southeast corner of daniel lovets land and is bovnded west on sd land 70 rod to stons on a rock being the norwest corner then East 3 dgr^s

north 34 rod to a walnvt stand at his other land the whole being 17 acers 3 acers allowed for bad land and a small pond in sd land

the same day laid for sd aldrich 4 acers tenth division of land : viz : 3 of his own and one of Benjamen thayers laid Joyning to his other land west from his hovse and is bovnded East on sd land 40 rod rvning from the southwest corner of sd land west 20 dgr^s south 22 rod to a heap of stons being the southwest corner thence with a direct line 40 rod to a heap of stons being the northwest corner then East 20 dgr^s north 22 rod to his other land the whole containing 5 acers and half one acer and half allowed for bad land and a three rod way throw sd land laid ovt by Thomas white svrvayer Jacob aldrich and peter aldrich chain men

John farnvm

[265.] march y^e 25th : 1719 laid ovt for John farnvm ten acers sixth division on the west side the great river near Joseph tafts bovnded as foloweth the norwest corner being a white oak tree markt thence rvning south 35 dgr^s west sixty rod to a heap of stons being the southwest corner then East 35 dgr^s sovth thirty Rod to stons on a Rock being the sovtheast corner then north 35 dgr^s east seventy rod to a heap of stons being the northeast corner thence with a direct line to the norwest corner the whole containing twelve acers and thirty rod two acres and thirty rod allowed for bad land By thomas white Robard taft Jacob aldrich committee

Jvne y^e 12th : 1719 laid ovt for John farnvm ten acers of sixth division and twenty five acers of seventh division on the sovth side shokcolog Brook begining att a white oak tree being the southwest corner of his : other land thence Runing sovth 10 dgr^s west one hvndred Rod then East 10 dgr^s sovth sixty rod then north 10 dgr^s east one hvndred and twelve rod to his other land the whole containing thirty eight acers and half : three acers & half allowed for bad land By Robard Evens Jacob aldrich thomas white committee

Jvne y^e 12th : 1719 laid ovt for John farnvm thirty acers of land seventh division on the west side the great river Joyning to his other land bovnded sovth on sd land sixty rod west on John

cooks land partly part on comon ninety six rod to a white oak tree thence rving East 4 dgr^s north sixty rod to a chesnut tree then south 5 dgr^s east ninety six rod to a heap of stones att his other land: the whole containing thirty six acres: six acers alowed for bad land and a three rod way cros sd land By Robard Evens Jacob aldrich thomas white committee

Jvne y^e 12th: 1719 laid ovt for John farnvm three acers of land seventh division on the west side the great river Joyning to his other land near Joseph tafts hovse bovnded west on sd land ninety rod south on common twelve rod East on comon ninety rod to his own land it being a three cornered peace containing three acers and sixty rod sixty rod alowed for bad land by Robert Evens thomas white Jacob aldrich committee

John farnvm Jvn^r

[266.] march y^e first 1726^L laid ovt for John farnvm Jvn^r nine acers of land being part of the land that James Keith laid Down by Reson of providence claims now laid ovt Joyning to sd farnvms land Begining at a forked pine tree being y^e norwest corner of James Emersons land and is bovnded south on sd Emersons land twenty three Rod to a heap of stons being the southeast corner thence Rvning north fvll point: Eighty fover Rod to a whit oak tree markt being the northeast corner then west fvll point thirty two Rod to a heap of stons being the norwest corner then south fvll point twenty two Rod to his other land a heap of stons being near the southwest corner: it being a broken peace of land containing fifteen acers six acers alowed for bad land and a fover Rod way through sd land laid ovt By Thomas white svrvayer James Keith and Jacob aldrich committee

march y^e fifteenth 1726^L laid ovt for John farnvm Jvn^r five acers more of the above sd land laid Joyning to his other land by his hovse and is bovnded west on sd land one hvndred and five Rod and is bovnded south on his other land fifteen Rod East on Joseph tafts land one hvndred and ten Rod and north on solomon woods land seventeen Rod the whole containing nine acers fover acers alowed for bad land and a three Rod way cros sd land: laid ovt By Thomas white svrvayer James Keith & Jacob aldrich committee

avgst y^e 22^d : 1728 laid ovt for John farnvm ten acers of John Bridgeses sixth division of land laid ovt on the west side the great River laid Joyning to samvel whites land begining at a heap of stons being the southwest corner thence Rvning north 20 dgr^s west thirty two Rod to a heap of stons being the norwest corner then East 20 dgr^s north sixty Rod to a heap of stons being the northeast corner then sovth 20 dgr^s East : thirty two Rod to a heap of stons being the sovtheast corner then west 20 dgr^s sovth sixty Rod to the first bovnds : the whole containing twelve acers two acers alowed for bad land : and a three Rod way between sd land and sd whites land : laid ovt by Thomas white svrvayer Jacob aldrich and James Keith committee

John farnvm.

[267.] desember y^e 8th : 1729 laid ovt for John farnvm twenty one acers Eighth division of land laid Joyning to his land near mvnfords plain begining at a forked red oak tree markt near a three Rod way thence rvning north 15 dgr^s East one hvndred and forty one rod to a heap of stons being the norwest corner then East 15 dgr^s sovth forty two rod to a heap of stons being the northeast corner : then sovth 15 dgr^s west one hvndred and thirty six rod to a heap of stons being the sovtheast corner and is bovnded sovtherly on sd way forty two rod to the first bovnds : the whole containing thirty five acers and ninety six rod : compasing in seven acers formerly laid ovt seven acers and sixteen rod alowed for bad land laid ovt by Thomas white svrvayer Jacob aldrich and John farnvm chain men

Desember y^e 8th : 1729 laid ovt for John farnvm nine acers and a quarter Eighth division of land laid Joyning to his other land near samvel whites hovse begining att y^e northeast corner of sd land thence Rvning north 20 dgr^s west thirty rod to a heap of stons being the northeast corner then west 20 dgr^s sovth sixty rod to a heap of stons being the norwest corner then sovth 20 dgr^s East thirty rod to his other land then bovnded sovth on sd land sixty rod to the first bovnds the whole containing Eleven acers and a quarter two acers alowed for bad land laid ovt by Thomas white svrvayer Jacob aldrich and John farnvm chain men

desember y^e 2^d: 1729 laid ovt for John farnvm sixteen acers Eighth division of land laid Joyning to his other land on the west side of mvmfords River and is bovdnd Easterly part on the land of John Read and part on his own land seventy fivr rod: and is bovdnd sovtherly on ministry land fifty six rod to the norwest corner of sd ministry land then rvning north 36 dgr^s East to the ministers land then bovdnd northerly on sd land to the southeast corner thence Rvning East 25 dgr^s south to John Reads land: it being a broaken peace of land containing twenty fivr acers Eight acers alowed for bad land and a three Rod way through sd land laid ovt by Thomas white svrvayer Jacob aldrich and John farnvm chain men

Samuell Cooke

[268.] one fourth Part of Walter Cooks forty Acre House Lott With all the Rights Priuelidges there to belonging In all the deuissions of Land medow and swamp Now Samuel Cooks As Apears by A deed of Gift baring Date The Home Lott being Part of the forty Acre Lott Which Was his fathers upon the Weast side of the Ten Rod Hyway bounded East on sd hyway Northerly upon the Land of Josiah Chapin Westerly upon the Land of John Cook Southerly upon A four Rod Hyway

The Dubling Lott or Second Deuission being ten Acres Laid out to Samuel Cook upon A smal Plaine on the North sid of the brook that Runs out of the Graue Medow bounded southerly upon the Medow of sd Cooke: and Easterly Partly upon the medow of said Cooke: And Partly upon the medow of John Cooke: and Northerly upon Comon by A line of Twenty Rods to the foot of A hill: A heap of Stons for the Corner: the West Line Runing under A hill home to sd Cooks Medow: A white oake and A black oake markt In that Line: Laid out the Twenty seuenth of Aprill 1693

by Josiah Chapin

The first Deuission of Medow belonging to the Aboue sd Lott Joyning to the aboue sd ten Acres of Land Northerly southerly upon the Mill Riuer Easterly on Comon Westerly upon the Run of Water

The Great Lott or third Deuission being forty Acres Thirty six Acres of it Laid out on the North side of William Holbrooks farm: bounded Southerly part upon Comon and Part upon the Land of William Holbrook: Westerly Part on Comon and Part on william holbrooks Land: that part on the Comon bounded with A line of Markt trees Part on upland and part In A swamp Runing Nearer the Round Medow: with A black oake att that Corner: A little distance from the Medow: Aforesd and Twenty Rods of the West Line is bounded upon the Land of William Holbrook from sd Holbrooks Corner so Runing Nere the Graue Medow: Northerly bounded With the Round medow In the seueral Crooks of it Except one smal Point of upland that Runs Into William Holbrooks Medow: and Part on Comon to A small black Walnut A top of A Rocky hill and Easterly bounded upon Comon land by A various Line A Rock by A smal streame Att the south East Corner and A walnut att the North East Corner Laid out with A two Rod Hyway threw it Leading from the Towne to William Holbrooks houses Laid out this Twenty seuenth of Aprill 1693 —

by Josiah Chapin

Samuel Cook

[269.] The Remaining Part of sd Cooks Great Lott being four Acres Laid out upon the North weast side of the Ten Rod hyway that Leads to Puffers Mill: bounded North East on the Land of James Albee and south East on the Aforesd hyway and southwest on Comon: the Line Runing upon the Edg of A Rocky hill and Norwest on Comon: Land Laid out the fourth of Aprill 1684

by Josiah Chapin

september y^e 6th: 1727 laid ovt for samvel cook fover acers and half and Eight Rod of land: viz: half an acer and Eight Rod swamp lott fover acers foverth division laid ovt on the west side the mill River begining att a white oak tree markt being the norwest corner thence Ryning northeast 10 dgr^s north twenty rod to a heap of stons being the northeast corner then sovtheast 10 dg^s East forty Rod to a heap of stons being the sovtheast corner then southwest 10 dgr^s sovth thirty Rod to a heap of stons

being the southwest corner thence with a direct line to the first Bovnds the whole containing six acers and a quarter one acer and half and thirty two Rod allowed for bad land laid ovt By Thomas white svrvayer James keith and Jacob aldrich committee

september y^e 6th: 1727 laid ovt for samvel cook three acers fovrth division of land laid Joyning to land formerly John sprages and is bovnded west on sd land sixty Rod Rvning from sd land East 23 dgr^s north ten Rod to a heap of stons being the sovtheast corner then north 23 dgr^s west sixty Rod to a heap of stons being the: north East corner then west 23 dgr^s sovth ten Rod to the northeast corner of sd sprages land the whole containing three acers and three quarters: three quarters allowed for bad land laid ovt By Thomas white svrvayer James keith: and Jacob aldrich committee

september y^e 6th: 1727 laid ovt for samvel cook fifteen acers of land: viz: Eleven acers sixth division and three acers fifth division and one acer fovrth division laid Joyning to the province line on the west side the great River and is Bovnded sovth on sd line seventy Rod the southwest corner being a heap of stons the sovtheast corner a pine tree markt thence rvning north Eight dgr^s East forty Rod to a heap of stons being the northeast corner then west 6 dgr^s & $\frac{1}{4}$ north seventy rod to a heap of stons near the norwest corner then sovth 8 dgr^s East forty Rod to the first bovnds the whole containing seventeen acers and half two acers and half allowed for bad land laid ovt By Thomas white svrvayer James keith and Jacob aldrich committee

Ebenezer cook

Ebenezer Torreys heirs

[270.] desember y^e 23^d: 1719 laid ovt for ebenezer cook six acers of his seventh division of land north of his hovse between peters river and deadham line begining near sd river on the east side of his own land rvning northerly part on his own land part on samfl comstocks land to deadham line then part on sd line and part on his own land one hvndred and forty eight rod then rvning west on his own land twenty eight rod a crooked peace of land in among his other land esteemed att nine acres

and one hundred and forty eight rod three acers and one hundred and forty eight rod allowed for bad land by Robard Evens Jacob Aldrich and James Keith committee

desember y^e 23^d: 1719 laid ovt for ebenezzer cook eight acers seventh division of land north of his hovse on the west side peters river Joyning to his other land begining att a pitch pine tree near said river on his own land being a corner then sovth on sd land sixty rod then west on his other land twenty seven rod then part on comon part on his other land north to a corner of his other land then rvning east part on samfl comstocks land part on his own to the sd pine his first bovnds compasing in a broken: peace of land on the westerly side west on James Bicks land twenty rod then north on common twenty three rod to a heap of stones being a norwest corner then east on his other land thirty two rod south on his own esteemed att fourteen acers one hundred and thirty two rod six acers one hundred and thirty and two rod allowed for bad land by Robard evens Jacob aldrich James Keith committee

Mendon January the 21 1723

Then Laid out for Ebenezer Cooek one aCre and thirty Eight Rod in the South Part of Shockolog Swamp, Six. Wrights of his fathers, and four Wrights of his own Bounded North on Joseph Tafts Eight Rod, South on Ebenezer Read fouteen Rod, West on Samⁿ Thayer Eighteen Rod, East on Common Eighteen Rod Laid out by Robert Evens Jacob Aldrich Thomas White Committee

April y^e 18th 1745 then Laid out for the heirs of Ebenezer Torrey Dec^d ten acres of land (viz) five acres & one third of an acre ninth Diuision & four acres & two thirds of an acre tenth Diuision on y^e Easterly side y^e mill riuer Joyning to his medow & is bounded westerly part on S^d medow & part on y^e river Southerly on the Land of John Jones Easterly on Common 24 rod from y^e north East Corner of John Jones Land to a heap of Stones by y^e Land of y^e heirs of Seth Chapin northerly on sd Chapin's land to a white oak tree mark :t by a rock it being the Southwest corner of Sd Chapins land then bounding Easterly on

S^d Chapins land to a black oak tree mark :t a little north of a swamp that runs into the medow thence runing and bounding on Comon to the medow the whole Containing twelue acres two acres alowed for bad land

Laid out by William Torrey Surueyer Daniel Louett chain man

Ebenezer Cook

[271.] January y^e: 14: 171¹/₈ : Laid out for ebenezer cook twelue acers sixth division Joyning to his other Land near his house on bouth sides the mill riuer begining att a white oak tree being a corner of his other Land then runing north-erly with a direct line sixty rod to a white oak tree being another corner of S^d Cooks Land then runing east twenty four degrees north forty seuen rod to stones on a Stump near James bicks land then runing southerly twenty eight rod to a pine tree on a Steep hill on the east Side S^d riuer then runing east fue degrees north near twenty six rod to a pine tree markt being the northeast corner then runing south fue degrees east to his other land it being a broaking peace of land containing seuteen acers fue acers alowed for bad land by Thomas : White : Robert : Euens : Jacob : Aldrich : Committee

Recorded
January y^e
30.. 171819

January y^e: 14: 1718¹/₂ Laid out for Ebenezer cook three acers sixth division near his house Joyning to dedham line a white oak tree markt near the southeast corner east on S^d line forty rod to a stake and Stones being the northeast corner north on comon eighteen rod to a walnut Stand markt being the norwest corner west on comon forty rod to a Stake and Stones being the southwest corner south on comon eighteen rod to dedham line the whole containing four acers and half one acer and half alowed for bad Land by : Thomas : White : Robert : Euens : Jacob Aldrich : Committee.

Recorded
January y^e
30.. 171812

desember y^e: 23^d: 1719 laid out for Ebenezer cook ten acers of land a litle vp the great river above the rving in of the mill river north on the land of John Sprage deseast: one hvndred and six rod west on James Bicks land seventeen rod to a pitch pine

tree being his southwest corner south on sd Bicks land ninety six rod to the great river then on sd river twenty four rod to sd sprages land: eight acers of sd land is of oliver haywards seventh division: two acers is of his own seventh division: the whole containing twelve acers and one hundred and fifty rod two acers and one hundred and fifty rod allowed for bad land and a three rod way cross a corner of sd land by Robard Evens Jacob aldrich James Keith committee

Josiah and Angel Torrey

[272.] on Peter brackets forty Acre hous Lott Now Josiah and Angel Torrys with all the Rights and Priueledges thereto belonging or any ways Apertaining as Appears by A Deed of Sale baring Date

The House Lott being Exchanged with the Towne for fifty Acres of Land Which is Laid out Neer the bog mines Insted of the forty Acres and bounded as followeth southerly upon the Land of John Sprage Easterly on muddy brook Northerly on Common Westerly upon the ten Rodd way Leding to the North Medow

by Joseph White December 17: 1671—

forty Acres being the second deuission or Dubling Lott laid out Att the south East sid of Misco hill bounded Easterly upon the highway Leading from the North Medow to Simon Pecks Southerly Westerly and Northerly upon common with A four Rod way Cross sd Land Into the Towns Common

Laid out by Jonathan Sprage

The first Deuission of Medow belonging to sd Lott Part of it Laid out Att the North Medow: bounded Downe streame with Joseph Aldriches medow up the streame with marked trees and A point of upland: the Remainder of his Share Lying on both sids the West Riuer bounded up strem upon John Mores Medow and Downe streame with a marked tre on the East side of the Riuer so Dirictly Crossing the Riuer to the upland on the west side

Laid out by Joseph white

The second Deuission of Medow belonging to the sd Lott being four Acres Laid out In the great Medow bounded as followeth Easterly upon the Medow of Simon Peck Weasterly upon the

Medow of John Gurny Northerly and southerly upon comon upland

Laid out by Joseph White

The Great Lott or third Deuission being Eight Score Acres fifty Acres of sd Eight score Laid out Joyning to the Aboue sd fifty acres and bounded southerly upon the aforesd fifty Acres: West-erly upon the Highway Leading to the North medow: Northerly upon A hyway Leading ouer Mudy brook to the north hill: and Easterly upon Comon: by A Line of Marked Trees: Laid out before the wars and sinc the bounds

Renewed by Capt Josiah Chapin

Eighty five Acres of sd Eight score Acres Laid out upon the North hill bounded Round With Comon Land the West Line Containing one hundred Rod the south End of that Line: markt with a great Duble White oake the North End of sd Line markt with A yung White oak the north sid Containing one hundred and Nine Rod Markt with A stake att the North East Corner the East side Containing one hundred and sixty Rod Marked att the south East Corner with A smal Walnut tree: the Whole is Eighty five Acres: Laid out with A hyway of four Rod broad Leading to the North Meedows May y^e fifth 1691

by Josiah Chapin

25 Acres more Laid out upon the west sid the great Riuer

John farnvm

[273.] march y^e 21^t: 1732 laid ovt for John farnvm 27 acers and half of land: viz: Eleven acers and half in lve of land taken from him by providence farms and 16 acers ninth division laid together on the west side the ministry land in vxbridge and is bovded Easterly on sd land 126 rod rvning from y^e south west corner of sd land norwest 7 dgr^s west 80 Rod to a heap of stons being the south west corner then north east 7 dgr^s East 20 rod to the way leading from the meeting hovse to Ezekel whites then bovded northerly on sd way to the northeast corner of the ministry land it being a broaken peace of land containing 33 acers and half six acers allowed for bad land laid ovt by Thomas white svrvayer Jacob aldritch and Joseph taft chain men

november y^e first: 1737 laid ovt for John farnvm: 21 acers tenth division of land laid Joyning to his other land near his saw-mill and is bovdnd westerly on sd land 136 rod begining att a southeast corner of sd land thence rvning East 5 dgr^s north 28 rod to a heap of stons being the southeast corner then north 17 dgr^s East 136 rod to a heap of stons being the northeast corner then west 5 dgr^s sovth 28 rod to a northeast corner of his other land the whole being 23 acers and 128 rod 2 acers and 128 rod alowed for bad land

the same day laid for sd farnvm one acer ninth division of land and is bovdnd sovtherly on the above sd land 40 rod: and is bovdnd East on common 6 rod to a heap of stons on a: rock being the northeast corner thence rvning west 17 dgr^s sovth 40 rod to a pine stand markt near the norwest corner and is bovdnd west on common 6 rod to the norwest corner of his other land: it being one acer and half 80 rod alowed for bad land: the same day laid ovt for sd farnvm 17 acers of land: viz: 8 acers tenth division and 9 acers that his son John farnvm pvrchased of Jacobod amidown laid together Joyning to his other land near samvel whites and is bovdnd westerly on sd land 58 rod rvning from: the northeast corner of sd land East fvll point 60 rod to a heap of stons being the northeast corner then sovth 21 dgr^s East 46 rod to a heap of stons being the southeast corner and is bovdnd sovtherly on the land of Ebenezer printic 60 rod to the first bovnds being a heap of stons the whole being 19 acers and 80 rod 2 acers and 80 rod alowed for bad land laid ovt by Thomas white svrvayer Ebenezer Read and John farnvm chain men

Angel Torry

[274.] Thomas Juels Twenty Acre House Lott Now Angel Torry's with all the Rights & priulidges as Appears by A Deed of sale baring Date

the house Lott bounded as followeth Southerly upon the house Lott of Cap^t Josiah Chapin Easterly upon muddy brook westerly upon A smal Run of water Northerly upon the House Lott of Job Tyler Laid out

by Benjamin Albe

The first Deuission of Medow belonging to the Abouesd Lott Lying on both sids the west Riuer bounded up stream upon Joseph Juels medow so crosing the Riuer Down the stream upon John Mores Medow Crosing the Riuer the Whole being six Acres and half and Twenty seuen Rod more or Les

Laid out by Joseph white

The second Deuission of medow belonging to the Aboue sd Lott Lying upon the East side of the west Riuer bounded Downe streame upon the Cart way ouer the Riuer up stream upon A point of upland south East upon A line of marked trees the whole being two Acres more or Les

Laid out by Joseph White

The swamp Lott belonging to the Abouesd Lott being three Acres & A Quarter and thirteen Rod and half more or Less Lying upon A Run that Runs In to the scool Medow Part of it Lying between the two Cart ways that gose ouer the brook bounded upon the sd ways so Round with upland) The Remaining Part Lying In the same swamp aboue the Cart way bounded upon the Cart way att the south weast End the North East End upon Ephraim Wilders swamp Lott: North and south upland. Laid out

by Joseph White

March the Twenty fifth 1707 Eighty Acres of the fifth Deuission of Land belonging to the Abouesd Lott Laid out to Angell Torry Joyning to Robert Halls Land att the Towne Lyne bounded north on the Towne Lyne one hundred Rod to A heap of stones being the norwest corner West on Common with A dirict Line one hundred and Twenty Eight Rods to A stak and stons being the South west Corner South on Common one hundred rod to A stake att sd halls Land East on sd halls Land one hundred and Twenty Eight Rod to the Towne Lyne here being Allowanc for A way Cros A Corner of sd Land

by Thomas White John Darling & Josiah Thayer Conite

Angel Torry

[275.] May the sixteenth twenty Acres of Land granted by the Towne to sd torry to be Laid out In the Prohibited Land which is the Dubling Lott belonging to Thomas Juells Lott Laid

on the East side of muddy brook bounded southerly part on Samuel Read seniors Land Part on Comon forty four Rod the southeast Corner A black oak tree markt East on Comon Eighty Rod to A black oak tree markt being the north East Corner: North on Comon forty Rod to Ebenezer Woods Land A black oak tree markt nere the Nor West Corner: West on Muddy brook In part and Part on sd Reads Land att the southeast Corner here being Alowanc Left for a fourē Rod way Crose sd Land

by Thomas white

Aprill the sixt 1707 sixty Acres of Land being fourth deussion Laid out to Angel Torry Att the south East Corner of magornisco bounded Round with Comon Land six score Rod In Length and Eighty Rod In bredth the southEast Corner A Redd oak tree markt the north East Corner A heap of stons upon A Rock the Norwest Corner A White oak tree markt the South West Corner A stake and stones

by Thomas White

May the twentyieth 1717 sixty four Acres of Angel Torrys fifth Deussion of Land Laid out on the East side of Mumfords Riuer About Samuel Reads Land bounded west on sd Riuer one hundred and thirty Rod so Round with Comon Land by Lines of Marked Trees A White oake tree Markt tree: Nere the south West Corner and A white oak Nere the Nor Weast Corner the South East Corner A white oake tree markt the North East Corner being stons upon A Rock the Whole Containing seenty Acres three Acres and A quarter Alowanc for A Road threew sd Land and 20 two Acres three quarters Alowanc for Ruff Land by Thomas White Samuell Thayer & Thomas Sanford Comite

November y^e 23: 1718: Laid out for angel torey seuenteen acers sixth division Joyning to his other land on the east side muddy brook bounded west on S^d land ninety rod running from the southeast corner of S^d land east forty degrees north forty seuen: rod to the eight rod way east on S^d way seenty rod then runing west twenty two degrees south twenty nine rod to william greens land then on S^d land forty two rod to his own land the whole containing twenty

Recorded
January y^r
1/1718

nine acers twelue acers alowed for bad land and a three rod way through S^d land—

Thomas White : Robert Euens : Jacob Aldrich Committee.

Nouember y^e 26 : 1718 Laid out for angel tory twenty acers
 sixth division Joyning to his other land on the east side muddy
 brook bounded west on S^d land thirty seuen rod north
 on nathan tilders land eighty rod to the eight rod way
 east on S^d way fifty six rod to Joseph bruces land
 south on S^d eighty rod to his own land the whole
 containing twenty three acers and a quarter three acers and a
 quarter alowed for bad land by Thomas : White : Robert : Euens :
 Jacob : Aldrich Committee

Recorded
January y^r
1/1718

Angell Torry

[276.] March the 17th 1722 Laid out for Angell Torry seventy four Acres of the Seventh Devisiion on the West side of the Town Joyning to the Town Line Neare George Woodward Begining on the Nor West Corner of Sd Woodward's Land on Sd Line Runing North 8 deg^s East on Sd Line ninety Rod to a heap of stons then East Eight deg^s South on Common one hundred and fifty Rod to a heap of stons being a North East Corner, then South 8 deg^s West on Common Ninety Rod to a heap of stons on the North Side a Litle Swamp Being a South East Corner, then west 8 deg^s North part on Common and Part on Sd Woodard one hundred and fifty Rod to the first Bounds, Containg Eighty four acres and sixty Rod, tten acers and sixty Rod aLowed for Bad Land Laid out By Robert Evens Cap^t Seth Chapin Jacob Aldrich Commi^{te}

March the 17th 1722 Then Laid out for Angel Torry twenty acres of Seventh Devisiion Joyning to his other Land Neare Mumfords River Begining at a heap of stons on the North side of the Roade Leading to Oxford then Runing North 40 deg^s East on Sd Land Eighty Rod then West 40 deg^s North on Common sixty Rod to a heap of stons then South 40 deg^s West on Common one hundred and twenty Rod to a heap of stons, then with a Direct Line to y^e first bounds Containing thirty seven acres and Eighty

Rod, seventeen acres and Eighty Rod allowed for Bad Land Laid out by Robert Evens Cap^t Seth Chapin Jacob Aldrich, Committee

March the 21^t: 1719 laid out for angel tory thirty three acers sixth division of land and three acers seventh division of land laid together on the west side the great river near the norwest corner of the town and is bovnded as foloweth y^e northeast corner being a heap of stons and is bovnded north part on common part on Benjamen tompsons land sixty Rod to a heap of stons being the norwest corner thence Rvning south 17 dgr^s west one hvndred rod to an heap of stons being the southwest corner then east 17 dgr^s south sixty rod to an heap of stons being the southeast corner then north 17 dgr^s East one hvndred rod to the first bovnds the whole containing thirty seven acers and an half one acer and half allowed for bad land laid out by Thomas white svrveyer: Robard taft and Jacob aldrich committee

April y^e 18th 1745 Laid out for y^e heirs of Ebenezer Torrey Eight Acres ninth and tenth Division of Land on y^e Easterly Side y^e mill Riuer Laid Joyning to his medow Begining at a heap of Stones under a Rock then Runing north 40 Deg^s East 64 Rod to a heap of Stones on y^e north line of land belonging to y^e heirs of Seth Chapin Dec^d bounding northerly on Sd land 17 rod to y^e southwest corner of Sd Chapins land then bounding Easterly on Sd Chapins land 16 rod to a black oak tree marked on y^e north side of a swamp that runs into y^e medow being y^e north East Corner the runing west bounding on Common 4 rod to the meddow y^e whole being 9 acres & a half one acre & a half allowed for bad land laid out by William Torrey Surueyer Jacob aldrich Chain man :

the above Sd land is bounded west partly on medow & partly on y^e riuer to John Jones Land South on said Jones land to the first bounds mentioned

Wiliam Tory

Joseph taft Jvnr

[277.] May y^e 23^d: 1728 laid out for wiliam Tory seven acers of the seventh of land belonging to his father angel Torys lot laid Joyning to his medow at the midle north on the west side the River: and is bovnded south on the land of nathan tiler

twenty Rod from the river to a white oak tree markt being the south west corner thence rving north 14 dgr^s East Eighty Eight Rod to a heap of stons being the norwest corner then East 14 dgr^s south fifty Rod to the mill river and is Bovnded East part on sd river part on sd medow to tilers land aforesd the whole containing Eighteen acers & half Eleven acers & half allowed for bad land and medow lying within sd land laid ovt By Thomas White svrvayer cap^t seth chapin & Jacob aldrich committee: here being allowance for a three Rod way cros a corner of sd land

november y^e 2^d: 1731 laid ovt for the heirs of angel tory Eighteen acers and half Eighth division of land: viz: 9 acers for mary tory and 8 of Ebenezer torys and one and an half of samvel torys together with two acers of sederswamp laid Joyning to their other land on the East side the west river and is bovnded north on sd land one hvndred rod sovtherly on John sadlers land 80 rod west on the land of daniel hill 80 rod it being a three cornered peace of land containing 24 acers and one half: 3 acers and half allowed for bad land laid ovt by Thomas white svrvayer Jacob aldrich and nathan tiler chain men

March y^e 29th: 1736 laid ovt for Joseph taft Jvn^r 18 acers tenth division of land laid Joyning to his other land near shokcolog and is bovnded Easterly on sd land 62 rod beginning at a heap of stons being the sovtheast corner thence with a direct line 46 rod to a black oak tree markt thence with a direct line 14 rod to a heap of stons being a sovth East corner of Joseph taft seiners: land and is bovnded westerly on sd land 46 rod to a chesnvt tree markt: being: the norwest corner and is bovnded northerly part on common vpland and part on seder swamp 52 rod to his other land the whole being 18 acers and 140 rod an 140 rod allowed for bad land laid ovt by Thomas white svrvayer Joseph white chain man

May y^e 30th: 1737 laid ovt for Joseph taft Jvn^r of vxbridge 32 acers of land which he pvrchased of the propriators of the former: township of mendon at a propriators meeting on may the sixteenth 1737 as by record may more fvlly appear sd land being bovnded Easterly on the land of John Benson 128 rod to a heap of stons

being the northeast corner thence with a direct line to the northwest corner of sd Bensons claim then south 8 dgr^s west by bensons claim 128 rod to the province south line and is bounded south on sd line 40 rod to sd Bensons farm: laid ovt by Thomas white svrvayer Jacob aldrich and Benjamen taft chain men

May y^e 31st: 1737 laid ovt for Joseph taft Jvn^r 21 acers and 80 rod tenth division of land laid Joyning to his other land near shokcolog beginning at a pine tree being a norwest corner of his other land and is bounded westerly on Ebenezer Reads 64 rod to a white oak tree being a former bovn^ds and is bounded northerly on common with a direct line thirty fover rod to the norwest corner of Benjamen tafts land and is bounded Easterly on sd tafts land 42 rod to a heap of stons thence Rvning south full point 20 rod to a pine tree markt then south 6 dgr^s East 44 rod to his other land and is bounded on all other parts on his other land the whole being 23 acers and 140 rod 2 acers and 60 rod allowed for bad land laid ovt by Thomas white svrvayer Jacob aldrich and Joseph taft chain men. Eight acers and 40 rod of this land being of his own ninth division

Walter Cook Joseph aldrich Twing John Joseph Taft Jvn^r

[278.] May y^e: 31st: 1737 laid ovt for Joseph taft Jvn^r 10 acers tenth division of land laid out near abits farm and is bounded westerly on his other land 70 rod northerly part on the land of seth aldrich and part on common 57 rod to abits farm and is bounded Easterly on sd farm 70 rod to his own land it being a three cornerd peace of land containing 12 acers and 80 rod 2 acers and 80 rod allowed for bad land and a three Rod way cross sd land laid ovt by Thomas white svrvayer Jacob aldrich and Joseph taft chain men

Joseph aldriches first Division of meadow laid ovt in the north meadows one part of it laid in the lower meadow and is Bounded Down stream vpon mathias Pvffers meadow: and is Bounded vp stream partly vpon George aldriches meadow and partly on vpland: the Remainder of sd meadow is laid ovt in the vper north meadow

and is Bovnded Down stream vpon mathias Pvffers medow and is Bovnded vp stream with vpland the whole svm Being six acers and an half and twenty seven Rod

Desember y^e 21 : 1728 laid ovt for John Twing three acers of Benjamen albees Eighth division of land Joyning to his other land near Thomas Beards and is bovnded west on his other land fifty Eight Rod : north on Thomas Beards land nineteen Rod to sd Beards sovtheast corner East on common with a direct line to the sovtheast corner of his other land a three cornerd peace of land containing three acers and forty Rod 40 Rod allowed for bad land laid ovt by Thomas white srvvayer Jacob aldrich and nathan tiler chain men

Joseph aldriches second division of medow being two acers laid ovt in the swamp below the great pond and is bovnded north and sovth with vpland East and west by a line of marked trees laid ovt by Joseph white

Jvne y^e 10th : 1735 laid ovt for walter cook 2 acers of his fathers Eighth division of land and is laid Joyning to his sd fathers land : near his hovse and is bovnded sovtherly on sd land 23 rod west on land laid ovt for Josiah thayer now in the posesion of daniel Jones 32 rod to a pine tree markt being near the norwest corner then East 10 dgr^s north 4 rod to a heap of stons being the north-east corner thence with a direct line to the northeast corner of his sd fathers land the whole being 2 acers and 128 rod : 128 rod allowed for bad land laid ovt by Thomas white srvvayer Jacob aldrich and Benjamen Darling chain men

Samvel cook Jvn^r

walter cook

[279.] May y^e : 22^d : 1732 laid out for samvel cook Jvn^r 2 acers ninth division of land laid Joyning to his other land and is bovnded west on sd land 50 rod rvning from the sovtheast corner of sd land north 3 dgr^s west 36 rod to a black oak stand markt being a corner then west 17 dgr^s north 25 rod to the northeast corner of his other land the whole containing 2 acers and 130 rod 130 rod allowed for bad land

the same day laid for sd cook 9 acers of his fathers Eighth division laid Joyning to his medow on the mill river and is bovnded soth part on sd medow part on common 30 rod begining at a heap of stons being the southwest corner thence rvning north 35 dgr^s East 66 rod to nicolus cooks land then bovnded north on sd land 30 rod to a heap of stons being the northeast corner then soth 35 dgr^s west 66 rod to a heap of stons being the southeast corner: the whole containing 12 acers and 20 rod 3 acers and 20 rod allowed for bad land: the same day laid ovt for sd cook 19 acers of land viz: 4 acers of his fathers Eighth division and 15 acers ninth division and is bovnded west on his other land 110 rod and soth on his fathers land 33 rod East part on his own land part on common 110 rod seting of East from a norwest corner of his other land fivr rod thence rvning north 6 dgr^s 78 rod to his other land it being a broaken: peace of land containing 31 acers and half 12 acers and half allowed for bad land laid ovt by Thomas white, svrvayer Jacob aldrich and daniel lovet chain men

May y^e 22^d: 1732 laid ovt for walter Cook 3 acers of his fathers Eighth division laid Joyning to his other land and is bovnded west on the land of timothy sewall 49 rod to his northeast corner thence with a direct line to a pine tree markt near sd cooks land near the Rode and is bovnded on all other parts on his own land it being a broaken peace of land containing 5 acers and 50 rod 2 acers and 50 rod allowed for bad land laid ovt by Thomas white svrvayer Jacob aldrich and daniel lovet chain men

Jvne y^e 10th: 1735 laid ovt for walter cook 4 acers of his fathers Eighth division of land laid west from his sd fathers dwelling house and is bovnded north on the land of samvel cook Jvn^r 16 rod from Benjamin Boyces land to a white oak stvmp markt being the northeast corner thence Rvning soth fvll point 46 rod to a heap of stons being the southeast corner then west fvll point 30 rod to sd Boyces land to a heap of stons near y^e southwest corner and is bovnded west on sd Boyces land 46 rod to sd cooks land a white oak tree markt att the norwest corner the whole containing 6 acers and half and 18 rod: 2 acers and half and 18 rod allowed for bad land.

the same day laid out for sd walter cook one acer more of sd division of land laid west from his dwelling house beginning at a heap of stons being the norwest corner thence Rvning East 20 dgr^s north 12 rod to a heap of stons being the northeast corner: then south 20 dgr^s East 16 rod to a heap of stons being the south-east corner then west 20 dgr^s south 12 rod to a heap of stons being the southwest corner then north 20 dgr^s west 16 rod to the first bovnds the whole containing one acer and 32 rod 32 rod allowed for bad land laid out by Thomas white surveyer Jacob aldrich and Benjamin darling chain men

Samuel Torry

[280.] Hopstil Tylers ten Acre hous Lott with A quarter of his father Job Tylers Lott being A five Acre Lot With all the Rights and Priuiledges thereto belonging or Apertaining to A fifteen Acre Lott In all the diuissions both of upland Medow and swamp Land Now Samuel Torrys as Apears by A deed of Sale baring date

The Ten Acre house Lott and Dubling Lott being laid out together and the five Acre Lott and the Dubling Lott which was Part of Job Tylers second Deuission being ten Acres the whole being Thirty Acres with the swamp Lott Laid out Together with the swamp Lott belonging to the Ten Acre Lott being one Acre and three Quarters Laid out Joining together upon the West sid of the Ten Rod Highway Leading to the North Medow bounded Easterly upon sd Ten Rod Way Southerly upon the Land of John Sprage westerly upon the way Leding from Simon Pecks to the North Medow Northerly upon Common the NorWest Corner being A marked Tree on the west sid of the old siller the north East Corner being A stake by the Ten Rod hyway Aforsd

Laid out by Joseph white

The first Deuission of Medow belonging to the Aforesd Ten Acre house Lott being three acres and a Quarter and thirteen be it more or less is bounded as foloweth one Part of it Laid out upon the west sid of the mill Riuer bounded upstreame upon Mathias Puffers Medow and Downe streame With upland) Another Part Lying upon the Mill Riuer Aboue John Harburs

Medow bounded upstream and Downe streame upon Marked Trees.

Another Part of it Lying In A spong of Medow Joyning to the uper North Medow bounded upon Mathias Puffers Medow att the west End so Round with upland)

Another Part being the Remaining Part of his share Lying att the West End of Simon Pecks Medow : bounded Easterly on sd Pecks Medow Northerly with A Marked Tree so Round with upland)

Laid out by Joseph White

The second Deuission of Medow belonging to the aforesd Ten Acre Lott Laid out upon the West sid of the Way from Simon Pecks to the North Medow bounded East and West with upland south upon said Way North upon A line of Marked trees the whole Containing two Acres Laid out for one It being swamp.

by Joseph white

october y^e 27th : 1744 laid ovt for samvel torey 3 acers and 120 rod tenth division of land laid Joyning to his other land att magomisco and is bovnded East on sd land 100 rod north on the land of dearing Jones 9 rod west on the land of John Jones 100 rod sovth on the land of samvel skamel 3 rod laid ovt by Thomas white svrvayer Jacob aldrich and samvel torey chain men

[281.]

Samuel Torry

The Great Lott or Third Deuission of Land belonging to the Aforesd fifteen Acre Lott being sixty Acres fifty fiue Acres of it Laid out on the nor west Corner of the North hill bounded south-erly on Josiah Torrys Land sixty Rod Easterly on Comon with A direct Line one hundred and twenty Rod to A heap of stons on A Rock being the North East Corner North on Comon with A dirict line one hundred Rod to A heap of stons on A Rock : betwen two black oak trees Markt being the Nor west Corner : West on Comon : With A dirict Line one hundred and twenty one Rod to sd Torrys Land the whole Containing sixty Acres fiue Acres Allowanc : for Rocky Land : Laid out Nouember 30th 1713

by Thomas White

The fourth and fifth Deuissions of land belonging to the Afore-sd fifteen Acre Lott Except the six Acres that Might be taken In

the Prohibited Land and also ten Acres of John Darlings fourth Deuission Laid out to Ebenezer Tyler att the south End Mago-misco bounded as followeth the southwest Corner being A stake and heap of stones West on Common one hundred and Sixty Rod to A whit oak Tree: being the Northwest Corner North on Common: one hundred and Nine Rod to A stak and stons being the North East Corner East on Coñon one hundred and sixty Rod: to A white oak Tree being the south east Corner South on Comon one hundred and Nine rod to the south West Corner the Whole Containing one hundred and Nine Acres Laid out Aprill y^e 3^d: 1707

by Thomas White Samuel Read and John Darling Comite

November the 29: 1718: Laid out for Samull tory thirty seuen acers sixth division Joyning to his medow on the east side mal-borouggh rode the south east corner being a heap of stones near S^d medow thence rvning west full point eighty one rod to Stones on a rok being the south-west corner then runing north eighty eight rod to Stones on a rok being the norwest corner then runing east eighty one rod to a blak burch tree markt being the northeast corner then runing south eighty eight rod to the south east corner the whole containing forty four acres and half seuen acers and half allowed for bad land and a three rod way through S^d land by Thomas: White: Robert: Euens: Jacob: Aldrich: Committee.

Recorded
January y^e
1/ 1718/19

[282.] Mendon February y^e 21st, 1720^l, then Laid out for Samuel Torrey Thirty acres of Land, of his Seuenth Diuision Joyning to his other Land; on y^e north side Joyning to y^e Town Line, begining at a heape of Stones being his former. norwest Corner, on the Side of a hill of Rocks Runing north Eight Deg^{rs}. East. on Common to Said Line one hundred & fourteen Rod: then on S^d Line forty Rod: then South fifteen Degrees East on Common one hundred & Six Rod to a Maple tree, marked. then West four Rod on Common then bounded on S^d Land to y^e first Bounds Eighty Rod. Containing forty two acres and one hundred Rod, Twelue acres and one hundred Rod allowed for a Road of

Three Rod wide to Marlberry and Bad Land. Laid out by. Robert Euens. Jacob Aldrich & Seth Chapin Committee

Mendon February y^e 21st: 1721 $\frac{1}{2}$. then Laid out for Samuel Torrey Sixteen acres of Seuenth Diuision of Land Joyning to his other Land on both sides of Marlborough Road near y^e north hill; begining at a White oak being a Corner bound of John and Robert Tilers Land; near his South west Corner, of his own Land; Runind on Sd Tilers Land one hundred Rod to a heape of Stones, then East forty Deg^{rs} north on Common fifty to a heape of Stones being an Easterly Corner, then northerly with a Direct Line on Common Sixty nine Rod to a heape of Stones being the East Corner of his other Land. then on Sd Land to the first Bounds Eighty Rod. Containing thirty four acres & fifty Two Rod, Eighteen acres and fifty Two Rod allowed for a Road of Three Rod wide to Marlborrough and Bad Land; Laid out by, Robert Euens, Jacob Aldrich and Seth Chapin Committee

Mendon March the 17th 1723 then Laid out for Samll Torry two acres and Eight Rod of the Seventh Division Joyning on the West side of his other Land Neare his House. Begining at a Black Oake Tree, his former North West Corner Runing Southerly on Sd Land one hundred and ten Rod to the South West Corner of Sd Land then Westerly on the School Land, four Rod then Northerly Partly on his own Land and Parly on John Farnums Land one hundred and ten Rod, then Easterly on Common, four Rod to first Bounds Containing two acres and one hundred and Twenty Rod forty Rod aLowed for a Road a Crose the Northerly End of sd Land to farnums Land and Bad Land Laid out by Robert Evens Jacob Aldrich Seth Chapin Commite

May y^e 3^d: 1728 laid out for samvel Tory six acers & half of land: viz: one acer of sixth division and five acers and half of seventh: division laid Joyning to his other land on the west side the north medow: begining at a heap of stons on a Rock being the norwest corner thence Rvning East 2 dgr^s south forty Rod to a white oak tree markt being the northeast corner then south 2 dgr^s west thirty Rod to a heap of stons being the southeast

corner then west 2 dgr^s north forty Rod to his other land then Bovnded west on sd land forty Rod to the first Bovnds: the whole containing seven acers & half one acer allowed for bad land laid ovt By Thomas white srvvayer cap^t seth chapin & Jacob aldrich committee

Samvel Tory and wiliam Tory

[283.] Desember y^e 6th: 1728 laid ovt for samvel Tory: and wiliam Tory Eighty acers and half of land being Eighth division and is laid together in the north pvurchase and is: bovnded sovth part on the land of seth chapin Jvn^r and part on common one hvndred Rod: begining at an heap of stons being the sovthwest corner thence Rvning north 10 dgr^s west one hvndred and forty rod to an heap of stons being the norwest corner then East 10 dgr^s north one hvndred Rod to a heap of stons being the north-east corner then sovth 10 dgr^s East one hvndred and forty Rod to sd chapins land the whole containing Eighty seven acers and an half seven acers allowed for bad land laid ovt by Thomas white srvvayer Jacob aldrich and nathan Tiler chain men — 44 acers and half samvel torys 36 acers wiliam torys

september y^e 20th: 1728 laid ovt for samvel Tory six acers of his fifth division of land that was to be laid ovt within the prohibited common and twenty five Rod of his seventh division laid together Joyning to his other land near his hovse and is Bovnded East part on sd land part on Benjamin Greens land twenty six rod and north on sd greens land forty Rod to a heap of stons being the norwest corner then Rvning sovth 3 dgr^s west twenty six Rod to a heap of stons being the sovthwest corner then East 3 dgr^s sovth to his other land laid ovt by Thomas white srvvayer seth chapin and Jacob aldrich committee.

Desember y^e 21^t: 1728 laid ovt for samvel Tory twenty two acers Eighth division of land Joyning to his other land at Magonisco: and is bovnded Easterly on Thomas Beards land thirty Rod north on sd Beards land sixty fovr Rod west part on his own land and part on Benjamin whetons land seventy rod and sovth on his own land it being a broaken peace of land containing twenty five acers three acers allowed for bad land and a three Rod

way cros sd land laid ovt by Thomas white svrvayer Jacob aldrich and nathan tiler chain men

april y^e 20th: 1732 laid ovt for samvel tory 2 acers ninth division of land laid Joyning to his other land near the Eight acer medow and is bovnded East on sd land 24 rod to a heap of stons being the northeast corner then west 10 dgr^s sovth 12 rod to his medow and is bovnded west part on sd medow part on asanamisco rode and sovth on samvel thayers land 26 rod to his own land the whole being 3 acers and 38 rod one acer and 38 rod allowed for bad land laid ovt by Thomas white svrvayer Jacob aldrich and daniel lovet chain men

september y^e 6th: 1731 laid ovt for samvel tory Eleven acers 8th division of land laid Joyning to his other land west from his hovse 2 acers second division of medow and 5 acers second division of land and is bovnded north and East on his other land sovth on the scool land 30 rod to a red oak tree markt near the southwest corner thence with a direct line to the southwest corner of his other land the whole containing 18 acers and 3 quarters 120 rod allowed for bad land laid ovt by Thomas white svrvayer Jacob aldrich and nathan tiler chain men

[284.] Samvel Tory Joseph taft Jvn^r Ezekel Wood

february y^e 26th: 1734² laid ovt for samvel tory nineteen acers and half of ninth division of land laid Joyning to his other land near hopkinton and is bovnded west on sd land 141 rod and is bovnded north on the town line 50 rod to nathan tilers land then rvning sovth 15 dgr^s East 113 rod to a heap of stons being a corner this line crossing a corner of said tilers land: then seting of west 8 dgr^s north 10 rod to a heap of stons then sovth 3 dgr^s west 28 rod to a heap of stons being the sovtheast corner then west 3 dgr^s north 31 rod to his other land to a heap of stons being the southwest corner it being a broaken peace of land containing 30 acers and 106 rod Eleven acers and 26 rod allowed for bad land laid ovt by Thomas white svrvayer Jacob aldrich and daniel lovet chain men

september y^e 5th: 1743 laid ovt for Joseph taft Jvn^r 5 acers and 80 rod of land that was granted to John Emerson in satisfaction

for land taken from him by providence farms laid Joyning to his other land near nicolas hvmse and is bovdnd north on a three rod way west on said hvmse land and on all other parts on his own land: itt being a broaken peace of land containing 6 acers and 38 rod: 118 rod allowed for bad land:

the same day laid for sd taft 50 rod of sd Emersons land and one acer and 30 rod of land: granted: to samvel cook in satisfaction for land lost by providence farms laid Joyning to his other land near hvmse and is bovdnd west on sd hvmse land south on a three rod way East on his other land north on shock-colog brook:

the same day laid for sd taft one acer and three quarters of sd cooks land laid joyning to the above said land and is bovdnd East on the land of Moses farnvm north on the land of jonathan cook west on a three rod way south on his other land —

the same day laid for sd taft one acer and three quarters of sd cooks land laid Joyning to his other land near Jacob aldriches and is bovdnd north on sd land 20 rod East on the land of Joseph damon: 24 rod westerly on comon with a direct line 32 rod to a southwest corner of his other land laid ovt by Thomas white svrvayer Jacob aldrich and Joseph taft chain men

april y^e 9th: 1736 laid ovt for Ezekel wood 27 acers of land: viz: 21 of nathaniel Emersons and 6 of samvel toryes laid Joyning to his other land near the finery and is bovdnd sovtherly on sd land 174 rod westerly on comon 56 rod rvning from the northwest corner of his other land with a direct line to a black oak tree with stones about itt being a southwest corner of daniel lovets land and is bovdnd north on sd land 80 rod to sd lovets southeast corner thence with a direct line on comon 63 rod to the northeast corner of his own land itt being a three cornerd peace of land containing 30 acers 3 acers allowed for bad land laid ovt by Thomas white svrvayer Joseph white and Ezekiel wood chain men

october y^e 9th: 1744 laid ovt for: Ezekel wood 15 acers of Jonathan thayers tenth division of land layd Joyning to his other

land near the ministry land rving from the northeast corner of the ministry land north 8 dgr^s and 30 m^s East 144 rod to his other land it being a broaken peace of land containing 17 acers and 106 rod 2 acers and 106 rod allowed: for bad land and a three rod way cros sd land laid ovt by Thomas white: svrvayer: and Joseph taft Chain man

october y^e 10th: 1744 laid ovt for Ezekel wood 4 acers tenth division of land *laid Joyning to his other land sovtherly from samvel morses and is bovnded sovtherly on sd land northerly on sd morses land westerly part on benjamen whelocks land and part on samvel reads land it being a three corerd peace of land laid for 4 acers —

the same day laid for sd wood 14 acers tenth division of land: viz: 12 of vriah thyers and 2 of nathaniel Emersons laid Joyning to his other land East of samvel morses and is bovnded sovtherly on sd land 40 rod west on sd morse 74 rod rving from sd morses northeast corner East 4 dgr^s north 40 rod to a heap of stons being the northeast corner then sovth 4 dgr^s East 48 rod to his other land the whole being 15 acers and 40 rod one acer and 40 rod allowed for bad land laid ovt by Thomas white svrvayer Joseph taft and Ezekel wood chain men

[285.] Ezekel wood Georg Pike william sprage

May second 1711 Laid out for Georg Pike Twenty Acres of Land on the West side of Mumfords Riuer below the south Road Which Was given to sd Pike att our March Metting for sd Yeare It being bounded Round with Conion Land the East End being twenty six Rod wide the south East Corner being A heap of Stones: on A Rock the North East Corner being A pine tree Markt the Land being Eighty six Rod In Length the North West Corner being A white oake: tree markt the West End of sd Land being forty Eight Rod wide the south West Corner: being an oak tre Markt

by Thomas White

March y^e 14th: 1720 laid ovt for william sprage 7 acers seventh division of land laid Joyning to his medow att bare hill begining at James Bicks line thence Rvning East 10 dgr^s sovth by sd

medow 24 rod to James albees land then north 10 dgr^s E part on sd albees land and part on common 60 rod to a walnvt tree markt on vpland then west 10 dgr^s north 14 rod to sd Bicks land then by sd land to the first bovn^ds the whole containing 7 acers and 60 rod 60 rod allowed for bad land

the same day laid for sd sprage 7 acers seventh division laid on the sovth End of Bear hill begining at a black oak tree being a norwest corner of James Bicks land laid to Bartlets lott Rvning by sd land East fvll point 80 rod to sd Bicks northeast corner then north 44 rod to a great Rock with stons vpon it then west 80 rod to a heap of stons being the norwest corner then sovth 44 rod to the first bovn^ds the whole containing 22 acers 15 acers allowed for bad land laid ovt by Robert Evens svrvayer Jacob aldrich and James keith chain men

March y^e 12th: 1735 laid ovt for william sprage 2 acers and half of ninth division of land laid Joyning to his other land at Bear hill begining at a walnvt tree being a sovtheast corner of his former land thence rvning north fvll point 8 rod to Jsacc thayers land then bovn^ded Easterly on sd thayers land to Jonathan haywards land then: bovn^ded: north on sd haywards land 17 rod to his own land and is bovn^ded on all other parts on his own land the whole: containing 3 acers and 68 rod: 148 rod allowed for bad land laid ovt by Thomas white svrvayer Jacob aldrich and daniel lovet chain men

March y^e 14th: 1720 laid ovt for william sprage 9 acers seventh division of land laid: Joyning to the west side of his medow at bear hill begining at a heap of stons being a corner of his medow and now his: north East: corner rvning west to Joseph Rockwoods corner 30 rod then west on sd rockwoods land 38 rod to william haywards land then northerly on sd hayward 44 rod then East fvll point 70 rod to his medow then by sd medow to the first bovn^ds: containing: 19 acers and 156 rod 10 acers and 156 rod allowed for bad land laid by Robert Evens svrvayer Jacob aldrich and James Keith chain men

october y^e: 10th: 1744 laid ovt for Ezekel wood 3 acers tenth division of land laid Joyning to his other land near hoop pole

brook rving from the northeast corner of sd land south 35 dgr^s East 24 rod to benjamin tafts land then on sd tafts land 26 rod to his own land and on all other parts on his own land the whole being 3 acers and 72 rod 72 rod allowed for bad land laid ovt by Thomas white svrvayer Joseph taft and Ezekel wood chain men

[286.]

John More

John Mores House Lott being Thirty Acres With all the Rights and priue- there to it belonging: is bounded as followeth southerly upon the house Lott of John Woodland Easterly Partly upon the Land of Job tyler and Samuel Spencer and Samuel Reads house Lotts and Northerly upon the Land of Simon Peck, westerly on Common swamp with a Direct Line from an ash Tree. mark^d at Sd Woodlands Land. to an ash Tree marked at Sd pecks Land Re Laid out may y^e 22^d 1706

By Thomas White

The first Deuission of meadow belonging to the Aforesd Lott Lying by the West Riuer Part of it upon the East sid of sd Riuer bounded upstream upon A point of upland Coming home to sd Riuer Downe streme to A point of upland that parts Samuel Reads meadow and his by Joseph White

An other Part of It Lying upon the same side of the abouesd Riuer bounded upstreame upon a point of upland that parts Samuel Reads meadow and his Downestreame upon the Cuntry Road by Joseph White —

The Remainder of sd share upon both sids of sd Riuer bounded upstrem upon Thomas Juells Medow Downe strem bounded upon Peter brackits meadow: the Whole sum being ten Acres more or Les January 1673

Laid out by Joseph White

John mores second deuission of meadow Dubling Lott and great Lott Laid out together Twenty acres of the Land and Medow is in the Plaine below Mr. Rawsons farm bounded North-erly by Joseph Plumlyes Land Easterly by Decon Warfelds Land southerly upon the Land of Joseph White: En comppassed with A hill against Decon Warfelds Land and Capt Whits Land and bounded Westerly by the great Riuer — sixty Acres more of

it Laid on the East side of the West Riuer. upon the Plain against sd mores Medow the first Line Coming home to the Riuer so Runing Cros the Plaine by A line of trees: to A Rock att the North Corner: with stones upon the Rock: then Turning Easterly by A line of Eighty Rods: by a line of trees and A stake att the Corner: then turning A southerly Line Containing one hundred Rod the East the Line is various giuing Way: betwen the hill and the Line: for A Cart Way to Samuel Reads Medow: the Last Line turning down toward the medow of Samuel Read afore sd: then turning Directly Cros A swamp About Eight Rods: then Runing home to mores medow: upon A point of upland about two Rod Distanc from sd Reads Medow:

The Remainder of sd Land Laid on the West hill which is sixty seuen Acres and half: bounded westerly on sd mores Medow and all the other Lines on Comon: the first Line Containing one hundred and sixty Rod: Runing with the Road to Chapins Medow on the North side said Roade att a Litle distance then turning A head Line: of twelue score and Twelue Rods fiue Acres Alowanc for Rocy Land then turning A Westerly Line home to the medows there Lyes within the Aforesd bounds sd mors second deuission of medow: two Acres and half of the dubling Lott Laid out by y^e towne grant with y^e home Lott

Laid out by Josiah Chapin may 29: 1691

Samuell More

[287.] The swamp Lott belonging to the sd mores thirty Acre Lott being fiue Acres more or Less: Part of it Lying upon the West side of the second bridg Riuer: bounded Westerly upon marked trees Easterly upon farthinando Thayers Medow: so Round with upland and A markt tree Att the North Corner: Another Part of it Lying by beuer Pond medow bounded Round with upland An other Part Lying upon the East side of the Cart Way that goes from the Mill Plain to the North Ceader swamp: bounded East with upland: Weast Part with upland Part with marked trees: the north End upon Samuel haywards Medow the south East End with marked trees: the Remainder being sixty

Rod was Laid out In hopins medow with John bartlets swamp
Lott Laid out January

1674 by Joseph White

December y^e 13th: 1707: part of Samuel Moores fift Deuision
Laid out on both sides Mumfords Riuer: Joyning to y^e Town
Line Bounded West on S^d Line. one hundred & sixty four Rod.
the South west Corner being a White oak tree Mark^d the norwest
corner being a white oak tree marked nere y^e corner. north on
comon one hundred & Twenty Rod. to a pine Tree. being y^e
north East Corner. East on Common one hundred & sixty four
Rod to a Small pine being y^e South East Corner. South on Com-
mon one hundred & Twenty Rod. to y^e South west Corner. the
whole Containing one hundred & Twenty three acres. here being
Three acres allowance for a way Cross S^d Land. Laid out by
Robert Taft Seru^r. Josiah Thayer. & Tho^s white Com^{tee}.

December y^e 13th. 1707. Laid out for Samuel Moore fourteen
acres of fourth Deuision of Land & Thirteen acres of fift Deuision
of Land. on y^e East side of mumfords Riuer nere Samuel Reads
farm. bounded Round with Common Land the South west Corner
being a white oak tree the Southeast Corner a white oak tree:
this Line being Eighty Rod. East sixty Rod. to a black oak Tree:
being y^e northeast Corner. north Seenty six Rod to a white
oake tree being y^e norwest Corner. West fifty Eight Rod to y^e
southwest corner. the whole Containing Twenty Eight acres &
Three quarters. one acre & Three quarters allowance. by Robert
Taft Seru^r Josiah Thayer. & Thomas White Committee

May y^e 29: 1718 Laid out for Sam^l More fifty four acers sixth
division Joyning to his other Land on the East side the west
riuer bounded west on S^d Land twenty two rod to Joseph Plum-
leys Land then turning Easterly part on S^d Land part on comon
twenty six rod to a swamp oak markt in a Small run thence
runing north thirty degrees east sixty rod to a heap of Stones
[288.] being the norwest corner then runing east thirty degrees
South one hundred and sixty rods to a heap of Stones
being the northeast corner then runing South thirty
degrees west seventy six rod to a heap of Stones by
the rode Leading to moors plain south on S^d rode one

Recorded
November
y^e 12
1718

hundred and sixty rod to his other Land the whole containing eighty acers twenty six acers allowed for bad Land and a three rod way cros a corner of S^d Land Laid out by Thomas : White : Jacob : Aldrich : Thomas : Thayer : Committee

January y^e 1 : 1718 laid ovt for sam^l moore ten acers and half sixth division of land att the sovth end of misco hill and is bovdnd northerly on his own land forty rod from m^r Joseph dors land to a white oak tree markt then rvning sovth 30 dgr^s west to the covntry Rode then bovdnd sovth on sd rode to sd dors land the whole containing sixteen acers and half six acers and half allowed for bad land and a three rod way cros sd land by thomas white Robart evens Jacob aldrich comitee

January y^e 12th : 1718 laid ovt for sam^l moore twelve acers and half sixth division Joyning to his other land in the pine swamp bovdnd east on sd land fifty seven rod rvning from the norwest corner of sd land west 30 dgr^s sovth twenty seven rod to a stake being the norwest corner then rvning sovth 30 dgr^s east fifty seven rod to a hornbine tree markt being the sovthwest corner then rvning east thirty dgr^s north forty fovr rod to his other land : laid ovt by thomas white Robard evens Jacob aldrich committeee

desember y^e 28th : 1719 laid ovt for samvel moore five acers and seventy rod seventh division of land in the pine swamp Joyning to the sovth side of his other land begining att the sovthwest corner of sd land then rvning sovth 30 dgr^s East part on John pecks land part on common twenty rod to timothy winters land then by sd land fifty seven rod to a maple tree marked being the sovtheast corner of his other land. laid ovt by Robert Evens Jacob aldrich thomas white committeee

Samvel moore

[289.] Jvne y^e 14th : 1720 laid ovt for samvel moore twenty acers of land seventh division on the north side of mvmfords river begining att a heap of stones near the bridge leading over sd river then rvning on the north side a three rod rode by Samvel Reads land westerly Eighty rod : then north 34 dgr^s East thirty five rod to a heap of stones being an East northeast corner then

East 34 dgr^s south by a line of marked trees to Ebenezer Reads land then with a direct line part on sd Reads land part on sd Rode to the first bovnds the whole containing twenty four acers and one hvndred and twenty rod : four acers and : 120 rod allowed for bad land by Robert Evens Jacob aldrich thomas white : com^{tee}

January y^e 14th : 1720 laid ovt for samvel moore 12 acers seventh division of land laid Joyning to the north side of william Browns land on the East side of oxford Rode and is bovnded on sd Rode 50 rod to a heap of stons being a norwest corner then East 32 dgr^s north 50 rod to a heap of stons being the northeast corner then south 32 dgr^s East by a line of markt trees to sd Browns land so by sd land to the Rode the whole being 15 acers and 100 rod 3 acers and 100 rod allowed for bad land laid ovt by Robert Evens svrvayer Jacob aldrich and Thomas white chain men

april y^e 21^t : 1736 we the svbscribers being appointed by samvel moore and Eleazer taft to measure of and bovnd ovt that 5 acers. of land which samvel moore sold to Jsaac waters on the East side the ten rod way and sd land bovnded sovtherly on the land of Joseph chapin 40 rod and East on the land of cap^t seth chapin 20 rod and two foott and half and north on the land of sd moore 37 rod and half and west on the ten rod way 20 rod and half and two foot and half said five acers of land so bovnded ovt with heaps of stons att Every corner by vs cap^t Robert taft and william Brown

desember y^e 13th : 1707 laid ovt for samvel moore Eight acers and half of land viz : six acers of fifth division and two acers and half of second division laid Joyning to his medow on the west side of the west River and is bovnded northerly part on seder-swamp and part on sd medow and Easterly part on sd medow and part on the medow of John harwood down stream to stons on a great Rock on the Bank of sd River and is bovnded sovtherly on the Rode leading from Joshva witneys to solomon woods to a pine tree markt being the southwest corner thence with a direct line to the seder swamp there being a white oak tree markt near sd swamp the whole being by Estimation 16 acers 7 acers and 80 rod allowed for bad land laid ovt by Thomas white svrvayer Robert taft and Josiah thayer chain men

[290.]

Danill Taftt

forty Acres of M^r Grindall Rawsons fourth Deuission of Land and A thre Acre Right In all futur deuissions with all the Priue- lidge and Appurtenances Now Danill Taftts As Appears by A deed of sall baring Date 1702 and Acknowledged before Josiah Chapin Esq^r May : 6 : 1717

March y^e tenth 1702 Laid out to Danil Taftt forty Acres of M^r Rawsons fourth Deuission as it is butted and bounded thirty five Acres of sd forty Acres Laid on the west side of the great Riuer : : 17 Acres and half on A plaine bounded East on the Land of Samuel Hayerd North upon the Land of Robert Taftt senior and Part on the Land of Robert Taft Junior West and south on Co^mon seuenteen Acres and half more of sd forty Acers Laid on the same sid of sd Riuer bounded south on the Land of Robert Taft senior Easterly on sd Riuer North on Comon Interuail that Line markt with a white oake Nere the Mouth of A swail that Runs Into the Riuer : and the other End of that line Marked with A white oake att the foot of A pine hill and west on said hill and part on the Land of Robert Taft senior :

by Josiah Chapin

The Remaining Part of sd forty Acres which is five : Laid on the west sid of the Road that Leads Into the south Woods ouer Against sd Danil Taftts dwelling house : bounded East on sd Road by A line of forty Rod south upon the Land of Thomas Taftt by A line of thirty six Rod west on Co^mon and north upon Co^mon the sd five Acres is Laid with the Alowanc of two Acres for one : Laid ovt as aboue sd by —

Josiah Chapin and James Louet Comite

March y^e 27 1707 twelue Acres fift Deuission Laid out for Danil taftt on the south side the Pond Laid for six : for six Acres bounded as foloweth : East on sd Taftts Land fifty six Rod : south on Co^mon with A direct line forty Rod to A Chesnut oake being the southwest Corner West on Co^mon with A direct Line fifty six Rod to A pine tree being the norwest Corner North on Comon With A direct Line thirty Rod to the norwest Corner of his other Land by

Thomas White Robert Taftt & Josiah Thayer Comite

february Twenty six 1711¹³ Nine Acres of Danil Tafts fifth Deuission of Land out on the West side the great Riuer Joyning to the Town Line neere shokalog bounded as foloweth West on sd Line : fifty four Rod the norwest Corner being : A white oake tree : North on Comon : thirteen Rod : to A black oak tre being the Nor East Corner East on Comon with A direct Line sixty six Rod to A white oake : tree being the south East Corner south on Common forty Rod : to A White oake : tree marked : nere the south west Corner — the Whole Containing ten Acres one Acre Allowanc ÷ by —

Thomas White and Thomas Thayer and Samuel more comite

Daniel taft

[291.] may y^e 19th : 1719 laid ovt for daniel taft his share of sederswamp in the sovth sederswamp begining att the northerly end of sd swamp rvning cros sd swamp north 35 dgr^s west by a line of markt trees the norwest corner being a small blak bvrтч tree and heap of stones : the southwest corner a heap of stones : then ading to it eleven acers and three quarters of his sixth division bringing it to a three cornerd peace the sovtherly line being seventy five rod the northeast corner being an ash tree markt the northerly line being sixty one rod the whole containing twelve acers and three quarters one acer allowed for bad land

by thomas white Jacob aldrich Robard taft committee

March y^e 8th : 1726 laid ovt for Daniel taft in the sovth seder-swamp a thirty acer Right of sederswamp which he pyrchased of severail persons : as by deeds may appear : and thirty acers and an half of his seventh division of land. and is bovnded as foloweth begining att the sovtheast corner of John Daniels swamp thence Rvning west 15 dgr^s sovth one hvndred and nine Rod to Joseph whites land then bovnded westerly on sd land seventy Rod to the northeast corner of sd whites land then Rvning East 15 dgr^s north to the Rode near Richard holbrooks land then bovnded northerly on sd rode till it comes paralel with John Daniels swamp to an heap of stons being the northeast corner thence Rvning sovth 35 dgr^s East to the norwest corner of sd Daniels swamp then bovnded

on sd swamp to the first bovnds compasing in half an acer of medow Bottom formerly laid ovt to John Tompson the whole containing fifty two acers twenty one acers and an half allowed for sederswamp and Tompsons medow and a fover Rod way cros sd land and for bad land laid ovt By Thomas white svrvayer capt seth chapin and Jacob aldrich committee.

April y^e 7th: 1726 laid ovt for Daniel taft a qvarter of an acer of his sixth division of land Joyning to his other land near Thomas tafts Barn Bovnded north on common three Rod west on the soyth medow Rode and East on his other land it being a small gore of land containing forty Rod: laid ovt by Thomas white seth chapin and Jacob aldrich committee

the same day laid ovt by the same committee two acers more of sd division Joyning to sd land and is bovnded north on his other land fifty Rod and East on a fover Rod way Eighteen Rod and soyth on william haywards land fifty rod it being a three cornerd peace of land containing two acers and three: qvarters three qvarters of an acer allowed for bad land

[292.]

Daniel Taft

April y^e 7th: 1726 laid ovt for Daniel taft one acer of his seyenth division of land Joyning to his other land near the soyth sederswamp Bovnded westerly on sd land thirty Rod soyth on comon with a direct line fifteen Rod to the westerly corner of wiliam Boyces land Easterly on comon with a direct line twenty seven Rod to his other land: it being a three cornerd peace of land containing one acer and a qvarter a qvarter of an acer allowed for bad land laid ovt by Thomas white svrvayer seth chapin and Jacob aldrich committee

march y^e 11th: 1720 laid ovt for Daniel taft ten acers of land of his sixth division on the north side of his swamp and the west side of the pond. Begining at a little tree marked being a nor-west corner of his swamp then Rvning north fvl point twenty nine Rod to a chesnvt tree marked then north 34 dgr^s East Eighty Rod to sd pond so bovnded on sd pond twenty six Rod

to his other land then by said land and swamp a various line to the first Bovnds the whole Esteemed at twenty one acers and forty Rod Eleven acers and forty Rod allowed for bad land laid ovt By Robert Evens Jacob aldrich and cap^t seth chapin

May y^e 17th: 1728 laid ovt for Daniel taft two acers of land that he pvrchased of the propriators of mendon laid Joyning to his other land on the north side of the sovth sederswamp and is bovnded west on sd land Eleven Rod and sovth on sd swamp and East on his own land twenty one Rod to John Daniels land then with a: direct line of markt trees to the Rode: thirty two Rod then on sd rode twenty two Rod to his own land: it being a broaken peace of land containing fover acers: two acers allowed for bad land: laid ovt By Thomas white svrvayer cap^t seth chapin & Jacob aldrich com^{tee}

May y^e 17th: 1728 laid ovt for Daniel Taft thirty acers of land viz: three acers of his seventh division and twenty seven acers of land which he pvrchast of the propriators of mendon laid on the East side the sovth medows begining at a heap of stons being the sovtheast corner thence Rvning west 3 dgr^s north twenty six rod to a heap of stons on a rock being the sovthwest corner then north 3 dgr^s East Eighty seven Rod to a heap of stons on a rock: being a corner then setting of East 3 dgr^s sovth fourteen Rod to: a white oak tree markt being a corner then north 15 dgr^s East thirty Rod to a heap of stons being a norwest corner then East 3 dgr^s sovth twenty Rod to a heap of stons being a northeast corner then sovth Eleven dgr^s East thirty Rod to the sovthwest corner of abraham staples land then seting of East by sd land fifty five Rod to a walnvt tree makt near a northeast corner then sovth 3 dgr^s west forty rod to a white oak: tree markt being a sovtheast corner then west 3 dgr^s north sixty five rod to a chesnvt tree markt being a corner then sovth 37 dgr^s west ten: rod to Jacob aldriches land then bovnded on sd land fifty rod to the first bovnds: it being a broaken peace of land containing thirty fover acers and seventy rod fover acers and seventy Rod allowed for bad land laid ovt By Thomas white svrvayer James keith and Jacob aldrich committee

[293.]

William Rutter

November y^e 1: 1718 Laid out for william rutter eight acers sixth division Joyning to his other Land near the rok medow bounded east on S^d Land by a uarious line forty eight rod south part on S^d land part by a line of markt trees thirty eight rod to a heap of Stones being the south-west corner west on comon with a direct line fifty rod to a heap of Stones being the norwest corner north on comon with a direct line forty six rod to the norwest corner of his other land the whole containing twelue acers four acers alowed for bad Land Laid out by Thomas. white: Robert Taft Jacob Aldrich: Committee.

Recorded
January
y^e 1/ 1718

March y^e 23^d: 1720: laid ovt for william Rvtter eight acers of land seventh division to the westward of his hovse Joyning to his other land begining att a heap of stones being a norwest corner of his other land by the rode leading over the west river rvning by sd rode to Jethro coffins land twenty five rod then sovth fvlv point part by sd coffin part by common seventy three rod to a heap of stones being the southwest corner then east seven dgr^s sovth to his other land on all other parts Brokenly bovnded on his own land: containing fovrteen acers and thirty one rod: six acers & thirty one rod alowed for bad land by Robard Evens seth chapin Jacob ald- rich: committee

part of this land under: a
mistake was laid out in
Mr Emersons land

December y^e: 23^d: 1723 laid ovt for wiliam Rvtter an aqvif-
lent for what land was formerly laid ovt to him under a mistake
in James Emersons land the land laid ovt in sd Emersons being
five acers and a quarter the land laid out for Recompence being
seven acers and half it being a three cornered peace of land and
is: bovnded north on Jethro coffins land sixty Rod and west on
James Keiths land forty Rod sovth on James Emersons land:
laid ovt By Thomas white svrvayer: James Keith and Jacob ald-
rich committee: this land laid ovt by order of the town at a
pvblick town meeting april y^e 22^d: 1723

february y^e 16th: 1729^{2d} laid ovt for william Rvtter one acer
Eighth division of land laid Joyning to his other land: near his

house and is bovnded sovth on sd land sixty rod north on the Rode leading from town to solomon woods 60 rod East on Rock medow brook Eight rod it being a three cornerd peace of land containing one acer and half half an acer allowed for bad land laid ovt by Thomas white svrvayer Jacob aldrich and John farnvm chain men

[294.] William hayward

november ye 17th: 1719 laid ovt for william hayward forty acers of land seventh division part swamp part vpland near chesvnt hill begining att a heap of stones near a run of water rvning out of sd swamp being the northeast corner thence rvning sovth fvll point one hvndred and ten rod to stones on a Rock then west one hvndred and twenty rod to a blak oak tree marked then north one hvndred and ten rod to a walnvt tree marked then East one hundred and twenty Rod to the first bovnds compasing in seven acers and half formerly laid ovt the whole containing Eighty two acers and half: forty two acers and half allowed for sd seven acers and half and bad land: By Robert Evens Jacob aldrich James keith committee

february ye 25th: 1720²¹ laid ovt for william hayward ten acers seventh division Joyning to his other land northeast from little pond begining att a heap of stones att his other land thence rvning north 10 dgr^s East by sd land thirty two rod to philip leasvrs land then on sd land: ten rod to the corner of sd land then tvrning by sd land north 10 dgr^s East Eighteen Rod then East 10 dgr^s sovth by benjamen thayers land forty rod to Jethro coffins land then sovth 10 dgr^s west fifty rod to a heap of stones on a great Rock being a sovtheast corner then west 10 dgr^s north fifty rod to the first bovnds: the whole containing fovrteen acers and half fovr acers and half allowed for bad land By Robert Evens Jacob aldrich James Keith committee

february ye 25th: 1720²¹ laid ovt for william bayward sixteen acers of land seventh division on the west side of chesvnt hill and on the sovth side of his other land begining att a heap of

stones being his southeast corner : then rving full point twenty Eight rod to nathan penemans land then by sd land twenty rod then south full point sixteen rod to Benjamin darlings land then by sd land to the corner twelve rod then west on common one hundred and Eight rod to a heap of stones being a southwest corner then north on common forty rod to his other land then by sd land one hundred and twenty rod to the first bovnds the whole containing twenty Eight acers and half twelve acers and half allowed for bad Land By Robert Evens Jacob aldrich James Keith committee

[295.]

william hayward

february ye 25th: 1720²¹ laid ovt for william hayward twelve acers of land seventh division Joyning to his other land northward from little pond begining att an ash tree being his former corner and thomas whites bovnd then by sd white's land thirty two rod to sd whites southeast corner then by said whites land west 10 dgr^s north fifteen rod to a heap of stones then south 10 dgr^s west twenty five rod to a heap of stones being a southwest corner then East 10 dgr^s south 50 rod to a heap of stones being the southeast corner then north 10 dgr^s East to his other land then on sd land to the first bovnds the whole containing fovrteen acers and one hundred and thirty rod two acers and one hundred and thirty rod allowed for bad land by Robert Evens James Keith Jacob aldrich committee

february the twentieth: 1722² laid ovt for william hayward seven acers sixth division of land two acers of sd land being two acers of land which was wanting in a peace of land formerly: laid ovt and Entred: doble: what it contains being: Recorded forty fovr acers and is Bvtt twenty two acers: the sd seven acers of land laid Joyning to his other land in the south woods begining att the northeast corner of his other land then bovnded Easterly on Jethro coffins land sixty Rod to Benjamin whelocks land then bovnded on sd land twelve rod to a heap of stons then Rving west 10 dgr^s north twenty six rod to the southeast corner of his other land then bounded on sd land to the first bovnds: itt being a three cornered peace of land containing Eight acers and forty

six Rod : one acer and 46 rod allowed for a three rod way Between
sd land and coffins land : and whelocks land

By Robert Evens thomas white jacob aldrich

february y^e 20th : 1722² then laid ovt for wiliam hayward twenty
acers of his sixth division being land mentioned in a retrvn baring
date may y^e 19th : 1718 lying on the north side of Jethro cofins
land the lins new Rvn there is fovnd wanting of what sd retrvn
specified 22 acers the sd twenty acers is laid Joyning to the
Easterly side of wiliam hayward Jvn^{rs} land beginning att a heap of
stons on the north side of a cleft of Rocks near Benjamen whelocks
north line thence Rvning sovth fvll point by markt trees and heaps
of stons fifty four Rod to a heap of stons at y^e Rvte of a walnut
tree markt being the sovtheast corner then west by markt tres and
heaps of stons sixty Rod to a maple tree markt being the sovth-
west corner then north by a line of mark trees forty Eight Rod
to sd haywards land then East on sd land nine rod then on sd
land six rod to a heap of stons then on comon by a line of mark
trees fifty one Rod to the first Bovnds the sd land new svrvayed
and fovnd wanting 22 acers and allowed for it as above specified
By Robert Evens Jacob aldrich and Thomas white committee

Edward Rawson

Richard Holbrook

[296.] Eleuen Acres of Josiah Thayers fift Deuission and
Twenty two Acres and half of Robert Taft Juniors fifth Deuis-
sion Now Richard Holbrooks As Appears by two Deeds of sale
Josiah Thayers 28th of march 1716 : and Acknowled before Josiah
chapin Esq^r March 22 : 1717] Robert tafts Dated 28th of march
1716

The Abouesd thirty thre Acres and half of Land Laid out to
Richard Holbrook on the West side the great Riuer below shok-
anog brook bounded Easterly on the Riuer sixty six Rod A maple
tree markt upstreame upon the banck of the Riuer being the North
East Corner North on comon with A direct Line : seuenty Rod to
A heap of stons on A Rock being the Norwest Corner West
on Comon with A direct Line sixty six Rod to A stak and stons

being southwest corner: south on Comon with A direct Line: Ninty and six Rod to the Riuer A pine tree mark nere sd Riuer the whole Containing thirty seuen Acres and half four Acres Alowanc Aprill y^e second 1716 by

Thomas white Josiah thayer and Robert Taft Comitte

five Acres of Benjenin Whelocks fift Deuission of Land Now Rhicherd Holbrooks Apears by A deed of sale baring Date: April 12: 1716

Fiue Acres of Beniemin Whelocks fift Deuission Land Laid out for Richerd Holbrook: on the west side the great riuer below shokanog brook Joyning to his other Land: bounded East on sd Land sixty six Rod: south on Common: thirteen Rod: to A stake and stones: being the south west Corner west on Coṃon sixty six Rod to A heap of stones on A Rock being the Norwest Corner: North on Coṃon: sixteen Rod: to his other Land: the whole Containing fiue Acres and Thirty three Rod: thirty three Rod Alowanc

by Thomas white Robert Taftt and Jacob Aldrich April 13 1716 Comitte

Mendon December y^e first. 1720. Laid out for Richurd Holbrook nine acres of y^e Seuenth Diuision north of his house joyning to his other Land begining at a Little white oak being a former bounds Thence Runing East Ten Deg^{rs} South on Sd Land to y^e Road Leading to John Danielses, then part on Sd Road and partly on his own Land & partly on Common, fifty Rod to a heape of Stones being a north East Corner, Then West 30 Deg^{rs} north on Common to his other Land, then by Sd Land fifty Rod to y^e first bounds, the whol Containing Eighteen acres nine, acres allowed for Bad Land Laid out by Robert Euens Serueyer Jacob aldrish & Thomas White Committee

April y^e 20th 1747 Laid out for Edward Rawson one Acre of John Chapins 11th Division of Land adjoining to his other Land and is bounded westerly on said Land Southerly on the Land of

John Chapin 14 Rod Easterly partly on the Land of Sam^l Hayward and partly on the Land of Thomas Hayward 14 Rod to a white oak tree markt being the north East Corner thence with a direct Line 8 Rod to the north East Corner of his other Land: Laid out by William Torrey Sury^r Daniel Lovett and Edward Rawson chain men

Richard holbrook Sam^l White

[297.] march y^e 16th: 1727 laid ovt for Richard holbrook Elenen acers of his seventh division laid Joyning to his other land near his hovse Begining att the northeast corner of sd land thence Ryning with a direct line to the norwest corner of John Danielses land and then Bovnded East on sd Danielses land seventy six Rod to a heap of stons Being the sovtheast corner then sovth 22 dgr^s west thirty one Rod to his other land to a heap of stons being the southwest corner then Bovnded west on his other land to the first Bovnds: it being a Broaken peace of land containing seventeen acers six acers alowed for bad land and a three Rod way through sd land laid ovt By Thomas white svrvayer James keith and Jacob aldrich committee

Jvne y^e 14th: 1729 laid ovt for Richard holbrook six acers of his Eighth division of land and is laid Joyning to his other land near his hovse and is Bovnded northerly on sd land Easterly on the land of John Daniels and sovtherly on the Rode that leads from Town to Joseph Whites: it being a broaken peace of land containing Eight acers two acers alowed for bad land and a three Rod way cros sd land laid ovt By Thomas white svrvayer John farnum and Jacob aldrich Chain men

Jvne y^e 14th: 1729 laid ovt for Richard holbrook one acer and a quarter of Eighth division of land laid joyning to his other land north from his hovse and is bovnded west on samvel Thayers land sovth on his own land north on soloman Bvlards land it being a three cornerd peace of land containing one acer and half forty Rod alowed for a three Rod way cros a corner of sd land laid ovt by Thomas white svrvayer John farnvm and Jacob aldrich Chain men

June y^e 14th: 1729 laid out for Richard holbrook one hundred and twenty Rod of Eighth division of land laid Joyning to his other land near his house and is Bounded northerly on sd land and southerly part on Benjamin Whites land and partly on the Rode leading to Joseph whites a Broaken Bitt of land containing 136 rod: 16 Rod allowed for bad land laid out by Thomas white surveyer John farnum and Jacob aldrich Chain men

May y^e 21^t: 1730 laid out for Richard holbrook seven acers Eighth: division of land laid Joyning to his other land west from his house and is bounded East on sd land 74 rod and south part on the land of Joseph white and part on common 14 rod to a heap of stons being the southwest corner thence rving north 22 dgr^s East 70 rod to James keiths land to a heap of stons being the norwest corner and is bounded north on sd keiths land 16 rod to his own land it being a broaken peace of land containing nine acers and half 2 acers and half allowed for bad land laid out by Thomas White surveyer John farnum and Jacob aldrich Chain men

December y^e 15th 1748 Laid out for Samuel White two Acres & half of William Thayers 11th Division of Land Joyning to his other Land on the west hill and is bounded westerly on said Land 34 Rod Southerly on the Land of Joseph Alexander 54 Rod northerly on the way Leading to moores plain 46 Rod it being a gore of Land. Laid out by William Torrey Sury^r Jacob aldrich & Sam^l White Chainmen

Daniel Taft

[298.] May y^e 18th: 1728 laid out for Daniel Taft twenty six acers of land which he purchased of the proprietors of mendon and is laid Joyning to his other land near shokcolog and is Bounded East on sd land one hundred and fifty Rod south on the land of nicolas hymes thirty six rod then with a direct line one hundred and fifty rod to a heap of stons being the norwest corner then west full point twenty Rod to his other land: laid out by Thomas white surveyer James keith and Jacob aldrich committee

Jvne y^e 3^d: 1729 laid ovt for Daniel Taft five acers Eighth division of land laid Joyning to his other land near the sovth sederswamp and is bovnded north on sd land East part on common part on Thomas Tafts land sovth on the way leading from town to cap^t Joseph whites hovse it being a broaken peace of land containing six acers and three qvarters one acer and three qvarters alowed for bad land laid ovt by Thomas white svrvayer Jacob aldrich and Joseph Taft Chain men

September y^e Eighth: 1731 laid ovt for daniel taft five acers of his Eighth division of land laid Joyning to his other land on the East side the sovth medows begining at a white oak tree being the sovtheast corner of sd land thence Rvning East 3 dgr^s sovth thirty fovr rod to a heap of stons being y^e sovtheast corner thence Rvning north fvll point part on common part on Robert Evenses land fifty two Rod to sd Evenses norwest corner then west 3 dgr^s north 32 rod to abraham staples land then bovnded west part on sd staples land part on his own land 52 fifty two Rod to the first bovnds the whole containing 10 acers five acers alowed for bad land laid ovt by Thomas white svrvayer Jacob aldrich and nathan tiler chain men

september y^e 8th: 1731 laid ovt for Daniel taft five acers of his Eighth division of land laid Joyning to his other land near the sovth sederswamp and is bovnded sovtherly on wiliam Boyses land 32 rod to sd boyses norwest corner then tvrning sovtherly with sd boyses line 14 rod to a white oak tree markt then Rvning sovth fvll point 32 rod to a heap of stons on a rock then seting of East: 4: rod to daniel hills land then bovnded on sd land to Thomas tafts land then on sd tafts land to his own land: and is bovnded on all other parts on his own land and swamp: it being a broaken peace of land containing: 7 acers and a qvarter two acers & a qvarter alowed for bad land laid ovt by Thomas white svrvayer Jacob aldrich and nathan tiler Chain men

May y^e .17th: 1736 laid ovt for daniel taft the whole of his ninth division and 4 acers and half of his tenth division of land and is laid Joyning to his other land near shokcolog and is bovnded

south on the province line 36 rod west part on silvanus holbrooks land and part on common 123 rod to soloman wood Jvn^s land and is bovdnd north on sd land 72 rod to the sovtheast corner of sd land then tvrning north by sd land 50 rod to Joseph taft Jvn^s land and is bovdnd north on sd land 58 rod to samvel thayers land and is bovdnd East part on sd thayers land and part on his own land to the province line

laid ovt by Thomas white svrvayer Jacob aldrich and Joseph white chain men

[299.]

Daniel Taft

october y^e 27th: 1731 laid ovt for daniel taft sixty one acers Eighth division of land viz: 30 acers of Josiah chapins and 30 of Joseph chapins and one acer of his own laid together on the west side the west River Joyning to the town line and is bovdnd north on sd line and part on John hazeltins land 210 rod beginning at a walnvt tree markt near the norwest corner thence rvning sovth 8 dgr^s west 22 rod to winters land then bovdnd on sd land to nathan parks land then on sd parks land to the northeast corner of sd parks land thence rvning East 8 dgr^s sovth 162 rod to a heap of stons being the sovtheast corner: then north 8 dgr^s East to the town line to a heap of stons being the northeast corner the whole containing Eighty one acers 20 acers allowed for bad land laid ovt by Thomas white svrvayer Jacob aldrich and Joseph taft chain men

Jvly y^e 24th: 1735 laid ovt for daniel taft 4 acers Eighth division of land laid Joyning to his other land near the sovth medows: and is bovdnd East on sd land the sovthwest corner being a heap of stons on a Rock thence Rvning west 10 dgr^s north 14 rod to Robert tafts land then bovdnd part on sd land and part on common to woodland tompsons medow and is bovdnd westerly on sd medow: it being a broaken peace of land containing 5 acers and 40 rod one acer allowed for bad land:—

two acers more of sd Eighth division laid Joyning to the above-said land and is bovdnd northerly on the land of Joseph white and westerly on woodland tompsons medow and on all other

parts on his own land it being a broaken peace of land containing 2 acers and 24 rod 24 rod allowed for bad land —

fovr acers more of the abovesaid Eighth division laid ovt for said taft Joyning to the East side of the abovesaid land and is bovnded Easterly on common 32 rod with a direct line from the northeast corner of a peace of land sd taft pvrchast of Jacob aldrich to chesvnt oak tree being a bovnnds of his land formerly laid ovt: and is bovnded on all other parts on his other land it being a broaken peace of land containing six acers 2 acers allowed for bad land laid ovt by Thomas white svrvayer Joseph white and Joseph taft chain men

April y^e 6th: 1738 laid ovt for daniel taft 13 acers tenth division of land laid Joyning to his other land near abbitts farm and is bovnded East on the land of Benjamen archer 33 rod to a heap of stons being the northeast corner thence rvning west 6 dgr^s north 92 rod to samvel thayers land to a heap of stons being the norwest corner and is bovnded west part on sd thayers land and part on his own land and sovth on solomon wood Jvn^{rs} land the whole being 14 acers and half one acer and half allowed for bad land laid ovt by Thomas white svrvayer Joseph taft and daniel taft chain men

Benjamen hayward

[300.] Nouember y^e 10, 1718 Laid out for beniamen haward ten acers sixth division Joyning to his other Land near his house it being a broaken peace of land y^e southeast corner being a Stak thence runing north twenty degrees east twenty two rod to a blak oak tree markt being the northeast corner then runing west thirty five degrees north to Sumners Land then with S^d Land to beniamen wheatons meadow south part on S^d meadow part on his other Land to the south east corner the whole containing eleuen acers and thirty two rod one acer and thirty two rod allowed for bad Land by Thomas: White: Jacob: Aldrich: Robert: Euens: Committee

Nouember y^e 10.. 1718 Laid out for beniamen hawerd Joyning to his other land on the east Side Second bridg riuier the re-

Recorded
November
y^e 14/1718

mainder of his Sixth diuision all but Seader Swamp bounded west part part on S^d riuer part on S^d hawards other Land north on the Land of John gardner thirty rod to a heap of Stones on a rock being the north east corner then running south five degrees east seuenty rod to a heap of stones being the southeast corner south on comon with a direct line thirty Rod to S^d riuer a maple tree markt near S^d riuer the whole containing fourteen acers one acer allowed for bad Land by Thomas : White : Robert Euens : Jacob : Aldrich : Committee

Recorded
November
y^e 14/1718

June y^e 26.. 1718 Laid out for beniamen haward fifteen acers : and half sixth : diuision Joyning to his other Land near his house lying on an half moon on two sids of his Land bounded easterly on S^d Land fifty two rod a blak oak bush markt near the north-east corner thence runing west five degrees north fifty eight rod to a blak oak stand markt near the norwest corner then runing south two degrees west fifty eight rod to a heap of stones on a rock being the south west corner then runing east two : degrees south sixty six rod to the southwest corner of his other Land the whole containing eighteen acers Two acers and half allowed for bad Land and a three rodway cros S^d Land Laid out by Thomas : white : Jacob : Aldrich : Thomas Thayer Committee

Benjamin hayward

[301.] Jvne y^e 22^d : 1728 laid ovt for Benjamin hayward ten acers seventh diuision of land laid Joyning to his other land on the East side second Bridge River and is Bounded west on sd land seventy two Rod : sovth on vriah thayers land thirty one Rod to a heap of stons being the sovtheast corner : thence Rvning north 3 dgr^s west fifty six rod to John garners land and is bounded north on sd garners land to his own land the whole containing twelve acers and sixty fover Rod two acers and 64 rod allowed for bad land laid ovt By Thomas white svrvayer cap^t Seth Chapin and Jacob aldrich committee

Jvne y^e 22^d : 1728 laid ovt for Benjamin hayward seven acers seventh diuision of land, laid ovt on the East side y^e north pond

Begining at a black oak tree markt being the norwest corner then Rvning southeast fvll point forty Rod to a heap of stons being the northeast corner then southwest thirty rod to a blak Bvrch tree markt being the sovtheast corner then norwest forty rod to : a heap of stons being the southwest corner then northeast thirty rod to the first bovnds the whole containing seven acers and half half an acer alowed for bad land laid ovt By Thomas white svrvayer cap^t seth chapin and Jacob aldrich committee

november y^e 25th : 1728 laid ovt for Benjamen hayward twenty five acers of land being Eighth division laid Joyning to his other land on the East side the north pond begining at the southwest corner of sd land thence Rvning norwest fvll point forty Rod to A black oak tree markt being the southwest corner then northeast thirty three Rod to a heap of stons being the norwest corner at hopkinton line then on sd line Eighty Rod to a heap of stons being the northeast corner then sovth fvll point one hvndred and twelve Rod to a heap of stons being the sovtheast corner then norwest fvll point to the northeast corner of his other land the whole containing thirty fivr acers and 35 rod nine acers and 35 rod alowed for bad land laid ovt By Thomas white svrvayer Thomas sanford and Jacob aldrich committee

desember y^e 4th : 1735 laid ovt for Benjamen hayward 2 acers and half Eighth division of land laid Joyning to his other land near his hovse and is bovnded northerly on the land of Joseph svvmer 14 rod and on all other parts on his own land the whole being 3 acers and three quarters one acer and a quarter alowed for bad land and a three Rod way cros a corner of sd land laid ovt by Thomas white svrvayer Jacob aldrich and benjamen darling chain men

daniel Eliott Joseph tiler Benjamen hayward Sam^l Torrey

[302.] Jvne y^e 18th : 1735 laid ovt for daniel Eliot 21 acers and half of land viz 20 acers of daniel Reads ninth division and one acer and half of land granted to him by the selectmen of vxbridge for a high way through his land laid Joyning to his other land and is

bovnded sovh on sd land 110 rod west on the town line 8 rod north on Edmvd rawsons land 50 rod to sd rawsons southeast corner then north 8 dgr^s East 52 rod to a heap of stons being the norwest corner then East 8 dgr^s sovh 60 to a heap of stons being the north east corner then sovh 8 dgr^s west 60 rod to his other land the whole being 25 acers 3 acers and 80 rod allowed for bad land laid ovt by Thomas white svrvayer Jacob aldrich and Joseph white chain men

November y^e 17th: 1736 laid ovt for Joseph tiler 16 acers and 80 rod of tenth division of land: viz: 10 acers of benjamen thayers and 6 acers and 80 rod of samvel thayers laid Joyning to his other land near samvel whites and is bovnded East on sd land north part on samvel whites land and part on common 62 rod west part on dygleses land and part on common 36 rod to a heap of stons on a rock being the southwest corner sovh part on common and part on his own land 105 rod the whole being 18 acers and 80 rod 2 acers allowed for bad land laid ovt by Thomas white svrvayer Joseph white and Joseph tiler chain men

April y^e 26th: 1737 laid ovt for Benjamen hayward 3 acers and 36 rod of land: viz: 3 acers tenth division and 36 rod for land formerly laid: viz: a mistake in nathaniel morses land now laid Joyning to his other: land north from his hovse and is bovnded north on the land of sd morse 31 rod to a heap of stons being the northeast corner thence rvning sovh fvl point 22 rod to david hills medow then bovnded sovtherly on sd medow to his own land then bovnded westerly on sd land to said morses land laid ovt by Thomas white svrvayer seth chapin and benjamen hayward chain men

february y^e 7th: 1737¹ laid ovt for Benjamen hayward 3 acers and 80 rod of land: viz: 2 acers and 80 rod being ninth division and one acer tenth division laid ovt on the East side second bridge river Joyning to his other land and is bovnded west on sd land 52 rod sovh on the land of John Rockwood 12 rod to a heap of stons being the southeast corner thence rvning north fvl

point 48 rod to william Robersons land to a heap of stons near the northeast corner and is bovynded northerly on said Robersons land 14 rod to his own land the whole being 4 acers and 10 rod 90 rod allowed for bad land laid ovt by Thomas white svrvayer: Jacob aldrich and benjamen hayward chain men

November y^e 2^d: 1744 laid ovt for samvel torey 19 acers tenth division of land laid Joyning to his medow att the vper north medow and is bovynded: west part on sd medow part on gerge brvses medow part on daniel thvrstons land: north by the land of nathan case rvning from a sovtheast corner of sd cases land sovth 8 dgr^s west 20 rod to stons on a rock then southwest fvll point 22 rod to sd medow and is bovynded on all other parts on sd medow it being a broaken peace of land containing 21 acers and 80 rod: 2 acers and 80 rod allowed for bad land laid ovt by Thomas white svrvayer Jacob aldrich and samvel torey chain men

John holbrook

Joseph tiler

[303.] April y^e first: 1729 laid ovt for John holbrook: ten acers of land being Eighth division laid northeast from hoopole hill begining at a white oak tree marked: being the southwest corner thence Rvning East 8 dgr^s & $\frac{2}{1}$ sovth thirty six rod to a heap of stons being y^e sovtheast corner then north 8 dgr^s & $\frac{2}{1}$ East fifty rod to a heap of stons being the northeast corner then west 8 dgr^s & $\frac{2}{1}$ north thirty six rod to a walnvt tree markt being the norwest corner then sovth 8 dgr^s & $\frac{2}{1}$ west fifty Rod to the first bovynds the whole containing Eleven acers and a quarter one acer and one quarter allowed for bad land laid ovt by Thomas white svrvayer Jacob aldrich and Joseph taft committee

february y^e 2^d: 1731² laid ovt for John holbrook three acers and one hvndred rod Eighth division of land one acer and twenty rod of it being in lve for one acer and twenty rod of land that was laid vnder a mistake in John Reads land in vxbridge now laid together Joyning to his other land on the East side Beaver pond and is bovynded East on sd land fifty one rod and westerly

part on his own sederswamp and part on Jonathan haywards seder swamp northerly on peter holbrooks sederswamp twenty Rod it being a broaken peace of land containing three acers and 145 rod 45 rod allowed for bad land laid ovt by Thomas white svrvayer Jacob aldrich and daniel lovet chain men

desember y^e 18th: 1735 laid ovt for Joseph tiler 8 acers of Cap^t Eleazer danielses ninth division of land laid Joyning to his other land near samvel whites rvning from the northest corner of sd land norwest fvll point 48 rod to the sovtheast corner of sd whites land then bovnded northerly part on sd whites land and part on common 40 rod to a black oak stand being the norwest corner thence rvning sovtheast 47 rod to his other land and is bovnded on all other parts on sd land the whole being 10 acers 2 acers allowed for bad land

the same day laid for sd tiler 5 acers of land: viz: 3 acers Eighth division and 2 acers ninth division being part of John plvmlys Rights laid sovth from samvel whites begining att a white oak tree being the norwest corner thence rvning sovtheast 40 rod to a white oak tree being the sovthwest corner then north-east 25 rod to a white oak tree being the sovtheast: corner then norwest 40 rod to a heap of stons being the northeast corner then sovthwest 25 rod to the first bovnds the whole being 6 acers and 40 rod one acer and 40 rod allowed for bad land laid ovt by Thomas white svrvayer Jacob aldrich and Joseph taft chain men

January y^e 20th: 1735 laid ovt for John holbrook 15 acers tenth division of land laid Joyning to his other land in vxbridge the sovthwest corner being a heap of stons thence rvning north 16 dgr^s west 64 rod to a heap of stons being the norwest corner then East 16 dgr^s north 18 rod to a heap of stons at his other land and is bovnded Easterly on sd land 64 rod to a pople tree markt near the sovtheast corner then west 16 dgr^s sovth 48 rod to a heap of stons at his other land the whole being 15 acers and 40 rod 40 rod allowed for bad land

laid ovt by Thomas white svrvayer Ebenezer Read chain man

[304.] Joseph tiler John tiler sein' John tiler Jvn'

May y^e 20th: 1730 laid ovt John tyler six acers of Eighth division of land laid Joyning to his other land near misco hill begining at the north east corner of sd land and is bovnded northerly part on the land of Robert tyler part on common part on the land of John tyler Jvn' one hvdred and five rod: sovth-erly on the land of Thomas Read 25 rod to the northeast corner of sd reads land thence rvning sovtheast 2 dgr^s north 35 rod to his other land: and is bovnded on all other parts on sd land it being a broaken peace of land containing nine acers and half three acers and half allowed for bad land laid ovt by Thomas white svrvayer Jacob Aldrich and nathan tiler chain men

May y^e 20th: 1730 laid ovt for John tiler Jvn' five acers Eighth division of land laid Joyning to his medow on the north side herbors hole and is bovnded sovth on the land of nathan tiler forty Rod begining at a heap of stons being the sovthwest: corner thence Rvning north 15 dgr^s East forty Eight Rod to a heap of stons being the norwest corner then East 15 dgr^s Sovth forty rod to a heap of stons being the northeast corner then sovth 15 dgr^s west forty Eight Rod to a heap of stons being the sovtheast corner: the whole containing twelve acers compasing in two acers of medow bottom formerly laid ovt five acers allowed for bad land and a three Rod way cros sd land laid ovt by Thomas white svrvayer Jacob aldrich and nathan tiler chain men

a Retvrn of fovrteen acers of land which John tiler pyrchased of the town att a pvblick town meeting march the 5th: 1710^{LL}: viz: 13 acers lying on the East side the way leading to the north medows and is bovnded west on sd way and on all other parts on his own land and one acer on the west side sd way Joyning to his other land which was formerly M': torys: mesvred ovt by me Thomas white svrvayer: in the year 1711 according to town grant as Entered in the old Book in paige 135 —

november y^e 19th: 1735 laid ovt for Joseph tiler 10 acers of land viz: one acer of land which he pyrchased of william adams and 6 acers of Benjamen greens ninth division and 3 acers of John far-

nvms ninth division laid together Joyning to land belonging to the heirs of Benjamin thayer deseast and is bovnDED East on said land 78 rod to a heap of stons being the northeast corner then west 15 dgr^s north 27 rod to a heap of stons being the norwest corner then sovth 15 dgr^s west 94 rod to a heap of stons being the sovthwest corner: and is bovnDED sovtherly on the way leading to Ezekel whites the whole containing 14 acers and 55 rod 4 acers and 55 rod alowed for bad land laid ovt by Thomas white svrvayer Jacob aldrich and Joseph white chainmen

Sam^l Torrey

Sargent

[305.] March y^e 31st. 1718. Laid out to William Sargent Twenty acres of Land granted him by y^e Town att a publick Town meeting. March y^e. 17th. current in Consideration of his finishing the work at pawtucket falls. at John Arnolds Judgment So as y^e fish might come up Sd Riuer, which being Done: y^e Committee Laid him out y^e Land according to Sd grant between Calebs hill and y^e Little pond. and is bovnDED as followeth. the northeast Corner being A whit oak tree. marked. the South east Corner a heap of Stones, this Line being sixty Rod. South on Common fifty four Rod. To a black oak Tree marked being y^e South west Corner. west on Common Sixty Rod to a Stake & Stones, being y^e norwest Corner, north on Common to y^e north east Corner. Laid out by Thomas White Servy^r. Thomas Thayer Jacob Aldrish Committee

Mendon Aprill y^e 13th 1721 Laid out for William Sergant Nine acres & Eighty Rod two acres of Sd Land is of the sixth Devision and Seven acres Eighty Rod the Seventh Devision Neare the Great River East of the Roulling Dam about one hundred Rod Begining at a heap of Stons on a hill of Rocks Runing North 15 deg^s East on Common thirty nine Rod, then west 10 dg^s North on Common fifty six Rod then South 15 dgr^s West on Common, thirty Nine Rod to a heap of Stons then East 15 deg^s South on Common to the first Bounds fifty Six Rod Containg thirteen acers and one hundred and four Rod four acers and Twenty four Rod aLowed for Bad Land Laid out by Robert Evens Jacob aldrich James Keith Committee

Recorded
April y^e
8th. 1718.

Mendon April y^e 13th. 1721. Laid out for William Sargent two acres & Eighty Rod West of his house Joyning to his other Land Begining at a Westerly Corner of his other Land Runing South, West fourteen Rod to a heap of Stons Being a Westerly Corner then South Easterly on Common Sixty Rod to a heap of stons being a Southerly Corner, then North East on Common to sd Land then on Sd Land to the first Bounds Containing five acres and forty Rod two acres and one hundred & Twenty Rod a Lowed for Bad Land Laid out by, Robert Evens Jacob aldrich, James Keith

Seuenth Devisiion,

Committee

March y^e 21st. 1745/6 Laid out for Samuel Torrey 150 rod Eleuenth Division of Land Joyning to his other land on magonisco begining at the southwest Corner of his other land runing west one rod & a half to a heap of Stones being southwest Corner and is bound west on comon with a dirict Line 100 rod to a heap of stones being the norwest corner thence one rod & a half to the norwest corner of his other land & is bounded East on his other land 100 rod: Laid out by William Torrey Surueyer Jacob Aldrich Chain man

[306.] solomon wood

Joseph tiler

october y^e 22^d: 1730 laid ovt for solomon wood Eight acers and 66 rod of land: viz: five acers and an half of James lynceys Eighth division of land and two acers and 106 rod of land which was granted him by the select men of vxbridge for a way laid through his land now laid together Joyning to his other on the East side of the great River north from his hovse and is bovynded westerly on aldriches Rode 40 rod sovth part on his other land part on common Rvning sovth 40 dgr^s East 34 rod to the covntry Rode then bovynded on sd Rode 40 rod to samvel chapins land then bovynded Easterly part on sd chapins land part on common Rvning north 40 dgr^s west sixty Rod to aldriches Rode to a heap of stons near sd rode it being a broaken peace of land containing 12 acers and an half fover acers and 14 rod allowed for bad land: laid ovt by Thomas white svrvayer John farnvm and Jacob aldrich chain men

september y^e 18th: 1733 laid ovt for solomon wood 2 acers ninth division of land laid Joyning to his other land north from his hovse and is bovnded East on the land of samvel chapin north on the covntry Rode west on his own land sovth with a direct line from a northeast corner of sd land to a sovthwest corner of sd chapins land it being a broaken peace of land by Estimation 3 acers one acer allowed for bad land laid ovt by Thomas white svr-vayer Jacob aldrich and Joseph white Chain men

April y^e 15th: 1740 laid ovt for Joseph tiler 8 acers and half of land: viz: 8 acers of John haywards tenth division and half an acer of his own ninth division laid Joyning to his other land sovtherly from samvel whites and is bovnded north and East on sd land and sovth on a three rod way 32 rod to a heap of stons being the sovthwest corner west on common with a direct line 40 rod to his other land to a heap of stons the norwest corner: a broaken peace of land containing 10 acers and 80 rod 2 acers allowed for bad land laid ovt by Thomas white svrvayer Ebenezer read and Joseph tiler chain men.

september y^e 27th: 1744 laid ovt for Joseph tyler six acers of land tenth division of land which he pyrchast of aron thayer laid Joyning to his other land near samvel whites and is bovnded Easterly on sd land and is bovnded westerly on comon 80 rod rvning with a direct line from the sovthwest corner of sd land to the norwest corner: itt being a broken peace of land like a half moon compased in with his other land containing seven acers one acer allowed for bad land laid ovt by Thomas white svrvayer Jacob aldrich and Joseph tyler chain men

December y^e 29th 1718 Laid out for Benjamin Hayward his Shear of Ceder Swamp in the north Ceder Swamp on the East side the River Bounded north on thomas thayers Swamp East on upland 15 Rod then Runing west full point to Said River west on Said River by thomas white Robert Evens Jacob Aldrich Com^{te}

[307.] solomon wood

march y^e 28th: 1728 laid ovt for solomon wood fifteen acers & half of land laid Joyning to his other land near hoop pole hill:

viz: twelve acers of land which he purchased of James Keith and three acers and half that he purchased of John Emerson: and is bounded west on sd land one hundred Rod from Benjamin Tafts land to a heap of stons being a southwest corner thence Rvning East 40 dgr^s north forty Rod to a heap of stons being the southeast corner then north 40 dgr^s west sixty one Rod to a heap of stons being the northeast corner then west full point to Benjamin Tafts land then by sd land to his own land the whole containing twenty acers and twenty Rod four acers and one hundred Rod allowed for bad land laid ovt by Thomas white surveyer James Keith and Jacob Aldrich committee

March y^e 29th: 1728 laid ovt for Solomon Wood three acers of land that he purchased of John Emerson and is laid Joyning to his other land near his house on the west side the country Rode and is bounded south on sd land forty Rod to a black oak tree markt being the southwest corner thence Rvning north 25 dgr^s East thirty Rod to a black oak tree markt being the northwest corner then East 25 dgr^s South to a heap of stons being the northeast corner: then south 25 dgr^s west thirty Rod to his other land: the whole containing seven acers and half four acers and half allowed for bad land and a two rod way cross sd land laid ovt By Thomas white surveyer James Keith and Jacob Aldrich committee

Jvne y^e 22^d: 1729 laid ovt for Solomon Wood Jvnr Eleven acers of James Emersons Eighth division of land laid Joyning to his other land west from his house and is bounded East on sd land sixty four Rod and south on his other land fourteen Rod and west part on his own: land and part on Joseph Tafts land sixty Eight Rod to sd Tafts northeast corner thence Rvning East 5 dgr^s south thirty Rod to the ministry land then on sd land to his other land it being a broken piece of land containing fourteen acers and half, 3 acers and half allowed for bad land laid ovt by Thomas white surveyer: Jacob Aldrich and Joseph Taft chain men

Jvne y^e 22^d: 1729 laid ovt for sd wood six acers sd division: viz: one acer of sd Emersons Eighth division and five acers of cap^t

John Darlings Eighth. division laid together Joyning to his other land and is bovdnd East on sd land forty nine Rod sovth on Joseph Tafts land twenty fivr Rod to a heap of stons being the southwest corner then rvning north fvll point forty nine Rod to a heap of stons being the norwest corner then East fvll point twenty fivr Rod to his other land the whole containing seven acers and a qvarter and 16 Rod one acer and a qvarter and 16 rod allowed for bad land laid ovt by Thomas white svrvayer Jacob aldrich and Joseph Taft chain men

[308.] solomon wood

Jvne y^e 23^d: 1729 laid ovt for solomon wood Jvn^r thirty one acers of Eighth division of land: viz: twenty Eight acers of captain John Darlings and three of his own laid together betwen shokcolog sederswamp and the province line laid Joyning to Benjamen Tafts land Begining att sd Tafts sovtheast corner thence Rvning sovth 15 dgr^s west fifty Rod to a heap of stons being the sovtheast corner then west 15 dgr^s north one hvndred and fifteen Rod to a heap of stons being the southwest corner then north 15 dgr^s East fifty Rod to a heap of stons being the norwest corner then East 15 dgr^s sovth sixty two Rod to sd tafts land then on sd tafts land to the first bovnds the whole containing thirty six acres and 70 rod five acres and 70 Rod allowed for bad land laid ovt by Thomas white svrvayer John farnvm and Jacob aldrich chain men

November y^e 26th: 1729 laid ovt for solomon wood nine acres Eighth division of land laid ovt on the west side the great river Joyning to william Browns land and is bovdnd west on said Browns land forty two Rod then Rvning from the northeast corner of sd browns land East 13 dgr^s north forty rod to sarah Reads land and is bovdnd East part on sd land and part on common fifty Rod to Daniel Reads land bovdnd sovth part on sd land part on common thirty six rod to sd Browns land the corners being all heaps of stons: it being a broaken peace of land containing Eleven acers two acers allowed for bad land and a three Rod way through sd land laid ovt By Thomas white svrvayer Jacob Aldrich and Joseph Taft chain men

November y^e 26th: 1729 laid out for solomon wood twenty one acers Eighth division of land and is laid Joyning to his other land on the west side the great river and is bounded south on sd land forty two Rod, and East part on Edmvdn Rawsons land and part on common one hundred and twenty Rod to a heap of stons being y^e northeast corner thence Rvning west 22 dgr^s south forty two Rod to a heap of stons being the norwest corner then south 22 dgr^s East: one hundred and sixteen Rod to his other land the whole containing thirty one acers ten acers allowed for bad land laid out. By Thomas white, svrvayer: Jacob aldrich and Joseph Taft chain men

[309.]

seth chapin Jvn^r

May y^e 3 : 1718 Laid out for seth chapin Jnr four acers and a quarter sixth diusion Joyning to his other Land on the west side y^e mill river Landed east part on his own Land part on thomas whits Land fifteen rod. the southeast corner a heap of stons south on comon by a line of markt trees sixty rod to a chestnut tree being the southwest corner west on comon fifteen rod to a heap of stons being the norwest corner north on comon by a line of markt trees sixty rod to his own land the whole containing six acers one hundred and sixty rod lying in a three cornerd peace between S^d chapins Land and thomas whites land: one acer and three quarters allowed for bad Land

Laid out by Thomas White Jacob Aldrich Thomas Thayer Committee

May y^e 3 : 1718 Laid out for seth chapin Jnr eighteen acers and half sixth division Joyning to his other Land near his dwelling house bounded west on S^d Land one hundred and twenty one rod the south west corner being a heap of stons southerly on comon by a line of markt trees ninety rod to a white oak tree markt being the southeast corner east on comon by a line of markt trees forty four rod to a chesnut tree markt being a bound of william cheneys land then on S^d Land to Sherband rode north on S^d rode thirty one rod to his own Land the whole containing thirty one acers twelve acers and half

Recorded
October y^e
23. 1718

allowed for bad land and a three rod way through S^d Land Laid out by Thomas White Jacob Aldrich Thomas Thayer Committee

May y^e 3^d: 1718: Laid out for seth chapin Junr six score rod sixth division Joyning to his other Land near Sumners Land where they now dwell bounded south on comon six rod the Southeast corner being a chesnut stand markt east on comon with a direct Line twenty eight rod to a maple stand markt being the northeast corner north on comon three rod west on his other Land Laid out by Thomas white Jacob Aldrich Thomas Thayer Committee

Recorded
october y^e
23. 1718

may y^e 4th: 1720 laid ovt for seth chapin Junr thirty nine acers . seventh division of land twenty fivr of his own and fifteen acers of Benjamin haywards: seventh division Joyning to the norwest side of John Joneses medow in the north pvrchase begining on the norwest side sd medow rvning north 24 dgr^s west by comon thirty six rod to: stake and heap of stons being the norwest corner then west 24 dgr^s sovth one hvndred and thirty rod to a heap of stones being the sovth west corner then sovth 24 dgr^s east ninety eight rod to a heap of stones being the southeast corner then with a direct line part by common part by sd Jones one hvndred and thirty rod to the first bovnds: containing fifty fivr acers and seventy rod: fifteen acers and seventy rod allowed for bad land by Robard Evens seth chapin Jacob aldrich Com^{tee}

[310.]

Seth chapin Junr

may y^e 4th: 1720 laid ovt for seth chapin Junr five acers of Josiah chapins seventh division east from his hovse Begining att a doble chesnvt tree being his former bovnds now his west corner southwest on his own land forty three rod tvning a corner of his other land fivr rod to thomas whits land southwest by sd land fourteen rod to Benjamin albees land then sovth on sd land forty fivr rod then east on common twenty fivr rod to svmmers land: then by sd land twenty rod to a corner of sd land then by sd land east forty eight rod to wiliam cheneys land then by sd land thirty eight rod to the first bovnds: Esteemed att fifteen acers ten acers

allowed for bad land by Robard : Evens seth chapin Jacob aldrich commtte

november y^e 19th : 1720 laid ovt for seth chapin Jvn^r seven acers of william greens seventh division and three acers of Josiah chapins seventh division Joyning to the west side of his own land near John Jones medow Begining att a heap of stones being heretofore his norwest corner then Rvning west 24 dgr^s soth thirty rod to a heap of stones being a norwest corner : then soth 24 dgr^s East ninety Eight Rod crosing a corner of Daniel lovets land about a Rod in itt to a heap of stones being a sothwest corner : then East 24 dgr^s north thirty Rod to sd land : containing Eighteen acres & sixty Rod : Eight acers and sixty rod allowed for bad land laid ovt By Robert Evens seth chapin Jacob aldrich : committee

november y^e 19th : 1720 laid ovt for seth chapin Jvn^r Eleven acers and forty Rod of John Jones : seventh division of land on the north part of Magomisco hill begining att a heap of stones near the Rode leading to John Joneses medow on the soth side sd rode being an East soth East corner then rvning north 34 dgr^s west : seventy rod to a heap of stones being a north north East corner then west 34 dgr^s soth thirty six Rod to a heap of stones Being a west norwest corner then soth 34 dgr^s East seventy rod to a heap of stones being a soth soth west corner then with a direct line thirty six Rod to the first bovd : containing fifteen acers and three quarters fover acers and Eighty rod allowed for bad land laid ovt by Robert Evens seth chapin Jacob aldrich committee

[311.]

seth chapin Jvn^r

march y^e 22^d : 1726 laid ovt for seth chapin Jvn^r ten acers of land which he pvchased of the proprietors of the town of mendon and is : laid ovt acording to their order Joyning to his other land Eight acers and an half of it is bovded northerly on his other land one hvndred Rod and Easterly on nathaniel Joneses land twenty Eight Rod to a white oak tree marked being the sotheast corner : then Rvning west 42 dgr^s soth one hvndred Rod to an heap of stones Being the sothwest corner then north

39 dgr^s west twenty Eight Rod to his other land the whole containing seventeen acers and half nine acers allowed for bad land laid ovt By Thomas white svrvayer cap^t seth chapin and Jacob aldrich committee

the Remainder of sd ten acers of land being one acer and an half laid ovt the same day Joyning to the above sd chapins land is bovnded Easterly on sd land twenty Rod begining at an heap of stons being the sovtheast corner then Rvning west 26 dgr^s sovth twenty Rod to an heap of stons being the southwest corner then north 26 dgr^s west twenty Rod to a Red oak tree markt being the norwest corner then East 26 dgr^s north twenty Rod to his other land the whole containing two acers and half one acer allowed for Bad land laid ovt By Thomas white svrvayer cap^t seth chapin and Jacob aldrich committee

november y^e 27th: 1728 laid ovt for seth chapin three acers of land Granted to him By the select men in Recompence for a way laid cros his land he pvrchased of wiliam cheney and one quarter of an acer of his Eith division of land laid together Joyning to his other land East from his hovse and is bovnded west on sd land twenty six Rod and sovth on Benjamen albees land twenty three Rod to a black oak tree markt being y^e sovtheast corner then Rvning north 5 dgr^s East twenty Rod to a heap of stons at svmners land being y^e northeast corner then bovnded north on sd land twenty three Rod to his other land the whole containing three acers & a qvarter and 9 rod 9 rod allowed for bad land laid ovt by Thomas white svrvayer Jacob aldrich & nathan tiler com^{tee}

Desember y^e 5th: 1728 laid ovt for seth chapin forty three acers and a quarter Eighth division of land viz: twenty Eight acers and a quarter of his own and fifteen of nathaniel nelsons laid north from nathaniel Joneses begining att a heap of stons being the southwest corner thence Rvning East 10 dgr^s north ninety fovr rod to a maple tree markt being the sovth East corner then north 10 dgr^s west Eighty fovr rod to a heap of stons being the northeast corner then west 10 dgr^s sovth ninety four rod to a heap of stons being y^e norwest corner then sovth 10 dgr^s East Eighty

four Rod to the first bovnds the whole containing forty nine acers and a quarter and sixteen rod : six acers and sixteen rod allowed for bad land laid ovt by Thomas white svrvayer Jacob aldrich and nathan tiler comt^{ee}

[312.]

Jsacc Thayer

May y^e 23^d : 1707 : Laid out for Isacc Thayer sixty four acers fifth diuision between chesnut hill and fox brook bounded as followeth the South east corner being a white oak tree markt east on comon eighty two rod to a blak oak tree markt being the northeast corner north on comon with a direct line one hundred and twenty six rod to a white oak tree markt being the norwest corner west on comon eighty two rod to stones on a rock being the sout west corner sout on Jonathan thayers Land one hundred and twenty six rod to the sout east corner the whole containing sixty four acers and ninety two rod ninety two rod allowed for bad Land Laid out by Sam^l thayer : Josiah : Thayer : Thomas : white : Committee

Recorded
November
y^e 20 1718

January y^e 6, 1710¹¹ Laid out for Isack Thayer his six acres and Ebenezer Thayers : six acres of their fifth diuision which was to be Laid out within the prohibated comon Laid Joyning to his other Land bounded north on S^d Land forty eigh rod the norwest corner being a white oak tree markt near S^d corner west on comon forty rod to a stake being the South west corner South on comon forty eight rod to dedham line a white oak Land markt near the south east corner east on dedham line forty eight rod to his other land by Samull Thayer : Samull More : Thomas : White Committee

It being thirteen acers and thirty two rod one acer and thirty two : rod allowed for bad land

november y^e 10th : 1719 laid ovt for Jsacc thayer five acers sixth division of land Joyning to his medow on the East side of bear hill Joyning to the Rode that leads to the great medow begining att his sovth corner so : rvning by his other land west 10 dgr^s sovth seventy two rod to a heap of stones then sovth 10 dgr^s East twenty Eight rod then to the first bovnds itt being a

three cornerd peace of land containing six acers and forty Eight :
rod one acer and forty Eight Rod allowed for bad land

by Robert Evens Jacob aldrich thomas white : committee

[313.]

Jsacc thayer

november y^e 10th : 1719 laid ovt for Jsacc thayer thirty fovre acers
sixth division of land betwen the Rode that leads to the great
medow and bare hill compasing in three acers of his medow
begining att a blak oak tree markt a little to the westward of
Jonathan haywards so rvning a little to the sovthward of the
west one hvndred and twenty rod to a stake then sovth 10 dgr^s
East seventy rod to a heap of stones then East 10 dgr^s north one
hvndred and twenty rod to a heap of stones on the East side sd
rode then north 10 dgr^s west by sd haywards land seventy Eight
rod to the first bovnds the whole containing fifty five acers and
half twenty one acers and half allowed for sd medow and bad land
and a three rōd way through sd land to the great medow : by
Robert Evens thomas white Jacob aldrich com^{tee}

desember y^e 9th : 1719 laid ovt for Jsacc thayer forty Eight
acers seventh division of land on the west of chesnvt hill Joyn-
ing to the north side of William Boyses land begining att sd
boyses sovthwest corner then rvning sovth fvll point one hvndred
twenty two rod to a heap of stons being the sovthwest corner
then East Eighty rod to a heap of stones being the sovtheast
corner then north one hvndred and twenty two rod to sd Boyses
sovth East corner then by sd Boyses land Eighty rod to the first
bovnds the whole containing sixty one acers : thirteen acers
allowed for bad land by Robert Evens thomas white Jacob aldrich
committee

march y^e 6th : 1723 laid ovt for Jsacc thayer nine acers of
seventh division of land Joyning to the north side of James
Keiths land begining at sd Keiths northeast corner then sovth-
west on sd land sixty six Rod to a heap of stons then north 8
dgr^s East part on common part on Benjamen thayers land thirty
Rod to a heap of stons being a norwest corner then East 8 dgr^s

south by a line of mark trees sixty six Rod to the town line then on sd line to the first Bovnds thirty Rod: the whole containing twelve acers and sixty Rod three acers and sixty Rod allowed for bad land laid ovt By Robert Evens James Keith and Jacob aldrich: committee

april y^e 19th: 1734 laid ovt for Jsacc thayer 7 acers ninth division of land and is laid Joyning to his other land near his dwelling house and is bovdnd north on sd land 17 rod to a heap of stons being the norwest corner thence rvning south 8 dgr^s west 56 rod to stons on a rock then tvrning East 8 dgr^s south Eleven rod to a heap of stons then south 8 dgr^s west 26 rod to stons on a rock being the southwest corner then East 8 dgr^s south 30 rod to Bellingham line to a heap of stons being the southeast corner and is bounded East on sd line to his other land: it being a broaken peace of land lying on one side and one End of his other land containing 11 acers 4 acers allowed for bad land laid ovt by Thomas white svrvayer Jacob aldrich and daniel lovet chain men

[314.] Daniel Darling seth aldrich Jvn^r

June: y^e: 5: 1710: John albees fifth diuision Laid Laid out for Daniel Darling It being five acers bounded southerly on S^d Darlings other Land on the west side Second bridge river thirty five rod west on comon twenty four rod to a white oak tree markt being the nor west corner north on comon with a direct line thirty five rod to a stake near S^d river being the northest corner east on medow bottom twenty four rod to his other Land the whole containing five acers and forty rod forty rod allowed for bad Land Laid out by seth chapin Sam^l moore: Thomas: white Committee

april y^e 9th: 1734 laid ovt for seth aldrich Jvn^r 10 acers of John plvmlys ninth division of land and is laid Joyning to his other land East from his house and is bovdnd west on sd land 122 rod south on Benjamin tafts land 28 rod to stons on a rock being the southeast corner thence rvning north 13 dgr^s & $\frac{3}{4}$ East 30 rod to a heap of stons then north fvll point: 14 rod to his

Recorded
November y^e
20: 1718

other land then on sd land to a norwest corner of sd land then west 30 dgr^s north 8 rod to his other land it being a broaken peace of land containing 15 acers and 96 rod 5 acers and 96 rod allowed for bad land laid ovt by Thomas white svrvayer Jacob aldrich and Joseph white chain men

october y^e 10th 1735 laid ovt for seth aldrich Jun^r 2 acers and half and 62 rod of land which was allowed him by the selectmen of vxbridge for a high way through his land laid Joyning to his other land att shokcolog begining at the sovtheast corner of sd land thence Rvning north 17 dgr^s East 20 rod to a heap of stons being the norwest corner then East 17 dgr^s sovth 23 rod to a heap of stons being the northeast corner then sovth 17 dgr^s west to a heap of stons being the sovtheast corner then west 17 dgr^s north 23 rod to the first bovnds laid ovt by Thomas white svrvayer Jacob aldrich and Benjamin darling chain men

May y^e 18th: 1736 laid ovt for seth aldrich Jun^r 9 acers: tenth division of land Joyning to his other land near shokcolog and is bovnded westerly on sd land 32 rod to: a heap of stons being the norwest corner thence rvning East 15 dgr^s sovth to benjamen tafts land and is bovnded northerly part on sd land and part: on common 15 rod to a heap of stons on a rock being the northeast corner then sovth 15 dgr^s west 46 rod to a heap of stons being the sovtheast corner then west 18 dgr^s north 16 rod to the southeast corner of his other land it being a broaken peace of land containing 9 acers and 112 rod 112 rod allowed for bad land and a three rod way cros: part of sd land

the same day laid ovt for sd aldrich 7 acers and 80 rod tenth division of land laid Joyning to his other land East from his house and is bovnded west and north on sd land rvning from a sovtheast corner of sd land East fvll point 40 rod to a heap of stons being the sovtheast corner then north fvll point 41 rod to his other land the whole being 3 acers and 72 rod one acer and 152 rod allowed for bad land and two three rod ways Cros sd land laid ovt by Thomas white svrvayer Joseph white and Seth aldrich chain men

[315.] John Chapin: seth aldrich Jvn^r John chapin

May y^e 4th: 1720 laid for John chapin Eleven acers of samvel Bridgeses seventh division near his hovse Joyning to the north side of his other land rvning on sd land west 25 dgr^s sovth forty rod to John pecks land then by sd land forty rod then north 25 dgr^s west fifty two rod to a heap of stones being a norwest corner then East 25 dgr^s north Eighty five rod to his fathers seth Chapins land then part on sd land and part on his own to the first bovnds forty rod the whole containing twenty one acers and Eighty rod ten acers and Eighty rod allowed for bad land and a three Rod way through sd land laid ovt by Robert Evens seth chapin Jacob aldrich committee

January y^e 15th: 1734^½ laid ovt for John chapin two acers of land which the select men allowed him for a way through his land laid Joyning to his other land near the north pond begining at a sovtheast corner of nathan tilers land thence rvning East 20 dgr^s north 21 rod to his own land to a heap of stons being the northeast corner and is bovnded Easterly part on sd land and part on common 18 rod to a heap of stons being the southeast corner then west 20 dgr^s sovth 21 rod to a heap of stons being the southwest corner then north 20 dgr^s west 18 rod to the first bovnds the whole containing two acers and 58 rod 58 rod allowed for bad land laid ovt by Thomas white svrvayer Jacob aldrich and daniel lovet chain men

May y^e 19th: 1736 laid ovt for seth aldrich Jvn^r 3 acers and half tenth division of land laid Joyning to his other land north from his hovse and is bovnded sovth on sd land 46 rod rvning from the northeast corner of sd land north full point 13 rod to a heap of stones being the northeast corner then west fvll point 46 rod to Jacob aldriches land to a heap of stons being the norwest corner and is bovnded west on Jacob aldriches land 13 rod to his own land the whole being 3 acers and 118 rod 38 rod allowed for bad land laid ovt by Thomas white svrvayer Joseph white and seth aldrich chain men

November y^e 17th: 1736 laid ovt for John chapin two acers of land allowed to him by y^e select men for a way laid through his

land laid Joyning to his otherland near the north pond one acer is bovdnd East on sd land north on the land of John tiler west on the land of nathan tiler and sovth on his own it being a narrow strip of land containing one acer and 55 rod 55 rod for bad land — one acer more laid Joyning to sd land and is bovdnd north on sd land and East on sd land 22 rod to a heap of stons being the sovtheast corner thence rvning west 19 dgr^s sovth 26 rod to a heap of stons being the sovth west corner then north 8 rod to his other land the whole being one acer and 132 rod 132 rod allowed for bad land laid ovt by Thomas white svrvayer seth chapin and John tiler chain men

Seth chapin Jvn^r

[316.] desember y^e 20th: 1728 laid ovt for seth chapin Jvn^r fover acers of land being Eighth division and is laid Joyning to his other land north from Nathaniel Joneses hovse and is Bovnded west on sd land Eighty fover Rod Rvning from the sovtheast corner of sd land East 10 dgr^s north ten Rod to a heap of stons being the sovtheast corner then north 10 dgr^s west Eighty fover rod to a heap of stons being the northeast corner then west 10 dgr^s sovth ten Rod to the northeast corner of his other land the whole containing five acers and a quarter one acer and a quarter allowed for bad land: laid ovt by thomas white svrvayer Jacob aldrich and nathan tiler chain men

desember y^e 20th: 1728 laid ovt for seth chapin Jvn^r three acers and an half of land being Eighth division laid ovt Joyning to his other land west from nathaniel Joneses and is bovdnd sovth on sd land forty two rod and East on sd Joneses land sixteen Rod from his other land to a heap of stons being the northeast corner then Rvning west 15 dgr^s sovth forty two rod to a heap of stons being the norwest corner then sovth 15 dgr^s East sixteen rod to a heap of stons being the sovthwest corner: the whole: containing: fover acers and thirty two rod half an acer and 32 rod allowed for bad land laid ovt by Thomas white: svrvayer Jacob aldrich and nathan tiler committee

september y^e 10th: 1730 laid ovt for seth chapin Jvn^r twelve acers of Daniel symmers Eighth division of land and is laid Joyn- ing to his medows at the vper north begining at a heap of stons by a pople tree near moses teneyns medow thence Rvning East 9 dgr^s north forty Rod to a heap of stons being the sovtheast corner then north 9 dgr^s west forty fovr Rod to a heap of stons being the northeast corner then west : 9 : dgr^s sovth seventy Rod crossing a corner of samvel torys medow to a heap of stons on a great Rock being the norwest corner then sovth 9 dgr^s East thirty Eight Rod to sd teneyns medow and is bovdnd on all other parts on sd teneyns medow and his own : it being a broaken peace of land containing fifteen acers and a qvarter : 3 acers & $\frac{1}{4}$ allowed for bad land laid ovt by Thomas white svrvayer Jacob aldrich and nathan tiler Chain men

the same day laid ovt by the same committee three acers of the same division laid ovt on y^e East side the vper north medow begining at a : black oak tree being the norwest corner : thence Rvning East 5 dgr^s north thirty fovr rod to a heap of stons being the northeast corner then sovth 5 dgr^s East sixteen Rod to a : heap of stons being the sovtheast corner then west 5 dgr^s north thirty six Rod to a heap of stons being the sovthwest corner : thence with a direct line to the first bovdns : the whole containing three acers and one half half an acer allowed for bad land —

[317.]

Joseph Rookwood

November y^e 17 : 1718 Laid out for Joseph Rokwood sixteen acers sixth diuision Joyning to his other Land on the east side Second bridg ruier above second plain bounded west on S^d Land part on william hawards Land Seuenty four rod South part on Sam^l Thayers Land part on comon eighty two rod to a heap of Stones being the South east corner thence runing north two de- grees west Sixty rod to a heap of Stones being the northeast corner then runing west twenty degrees South to william hawards Land then on S^d Land to his own Land the whole containing twenty six acers teen acers allowed for bad land and a three rod way through Sd

Recorded
November y^e
27 : 1718

Land by: Thomas: White Robert: Euens: Jacob: Aldrich:
Committee

November y^e 17: 1718 Laid out for Joseph rokwood ten acers
sixth division Joyning to his other Land near the great medow
bounded east part on S^d Land part on comon fifty four
rod South on comon fifty two rod to a white oak tree
markt being the Southwest corner thence runing north
two degrees west fifty four rod to a heap of Stones
being the norwest corner then runing east two degrees north fifty
two rod to a Stake and Stones being the northeast corner the
whole containing sixteen acers and a quarter compasing in one
acer of Land allredy Laid out five acers and a quarter allowed for
bad Land Laid out by: Thomas: White: Robert: Euens: Jacob:
Aldrich: Committee

November y^e 17: 1718 then Laid for Joseph Rokwood of the
sixth diuision two acers of Land lying upon the South Side of the
road near his house being a three Cornered peace Joyning
to his other Land beginning at the norwest Corner of
his Land upon a hiway Leading to Jonathan thayers
being twelue rod wide there and so runing to the
bridg upon second bridg riuer sixty two rod to a point the whole
containing two acers and fifty two rod y^e 52 allowed for bad Land
Laid out by Thomas: White: Robert: Euens: Jacob: Aldrich:
Committee

[318.] Nonember y^e 17. 1718 then Laid out for Joseph Roek-
wood of y^e Six division two Acres of Land begining att the nor-
west Corner of his Land on the Sout Side of the
Country Road near the Road Leading to Jonathan tayers
four rod wide Runing South Joyning to his other Land
a hundred rod to a Stake being his former bounds being
four Rod wide and a hundred rod Long it contains two acers
and half the half acer allowed for bad Land Laid out by: Thomas:
White: Robert: Euens: Jacob: Aldrich Committee

November y^e 17: 1718 Laid out for Joseph Rockwood five
acers sixth division Joyning to his other Land near his house
bounded east on sd Land eighty rod South on Medfield road

twelue rod west on a peice of comon three rod wide left for a way between S^d Rockwoods Land and William Spragues Land north on comon Land twelue rod it being twelue rod wide and eighty rod Long Containing six acers one acer allowed for bad Land Laid out by Thomas : White : Robert : Euens : Jacob : Aldrich Committee

Recorded
December
y^e 13 : 1718

Nouember y^e 18 : 1718 then Laid out for Joseph Rockwood thirteen acers and an half of Land begining northerly at a stake in John Corbetts Corner runing South by his own Land eighty four Rod and so turning east six rod to a stake partly on John Corbet then runing north by a highway lading to John Thompsons thirty four rod then Runing East 32 Rod to a Stake then runing north sixty two Rord to a black oak tree by the Road then by Said road west partly and partly on John Corbets Land forty eight rod nineteen acers the whole fue acers and an half allowed for bad Land

Laid out by Thomas : White : Robert : Euens : Jacob Aldrich Committee

[319.] John Rockwood Jvn^r

march y^e 20th : 1719 laid ovt for John Rockwood Jvn^r four acers and half and sixty rod of his fathers six division Joyning to his other land on the East side second bridge river near his hovse bovdned west part on his own land part on sd river part on samvel thayers land part on william haywards land northerly part on sd Rockwoods land part on common to a blak oak tree markt being a corner Easterly on common with a direct line thirty rod to a blak oak tree formerly markt for a bovnnds of his other land itt being a broken peace of land by Estemation thirteen acers : Eight acers and twenty rod allowed for bad land and a three rod way through sd land leading to the great medow also a three rod way cros sd land leading to the north sederswamp laid ovt by thomas white Robert Evens Jacob aldrich committee

march y^e 20th : 1719 laid ovt for John Rockwood one acer and Eight rod of land for one acer on the west side second river

bovnded East on his other land twenty one rod sovth on common sixteen west on samvel thayers land twenty one rod: it being a three cornerd peace of land being part of his fathers sixth division

the Remainder of sd Rockwoods sixth division laid ovt on the west side second bridge river bovnded north on his other land forty eight rod to a stake near sd river East on sd river thirty rod to a stake being a corner sovtherly on common thirty rod to his other land a doble blak oak markt near sd land here being allowance for a three rod way through sd land leading to beaver pond medow laid ovt by thomas white Robert Evens Jacob aldrich committee

Mendon February y^e 23^d, 17 $\frac{2}{3}$ $\frac{1}{10}$ then Laid out for Joseph Rockwood Thirty acres of Seuenth Diuision of Land, belonging to him and two of his Brothers, (viz) Ten acres of Sd Joseph Rockwoods and ten acres of Richurd Rockwoods & ten acres of Benjamin Rockwoods Seuenth Diuision) Joyning to y^e Town Line beginning at y^e Town Line on John Albees Land, then on sd Line; South 8 Degrees West forty Eight Rod to Joseph Holbrooks Land; then on Sd Holbrooks Land west 8 Degrees north partly on Common ninty three Rod to a heape of Stones, on Benjamin Thayers Land; then on Sd Thayers Land Eighty Rod to a black oak tree on y^e South Side of y^e Road Leading to y^e Great Medow, being Sd Thayers Corner: then on the Land of Jonathan Hayward partly and partly on John Albees Land Eighty Rod; then on Sd Albees Land west 8 Degrees north thirty Rod: then turning Sd Albees Corner; Runing East 8 Degrees South to the first bounds, Seuenty Rod, being a Broaken piece of Land Containing forty Six acres, Sixteen acres allowed for a three Rod way and Bad Land, Laid out by Robert Euens, Jacob Aldrich & James Keith Com^{tee}

Benjamen Rockwood John Rockwood Josiah Rockwood & [320.] Joseph Rockwood

Mendon February y^e 23^d: 17 $\frac{2}{3}$ $\frac{1}{10}$. then Laid out for Josiah Rockwood Ten acres of Seuenth Deuision of Land on y^e north Side of Bear hill Joyning to y^e west side of his other Land;

begining at a heape of Stones on a Rock being y^e South west Corner, of Sd Land; then West twenty Degrees South on Common thirty two Rod to a heape of Stones then north twenty Degrees west on Common one hundred Rod to a heape of Stones then East twenty Degrees north on Common, to his other thirty Two Rod, So bounded on Sd Land to y^e first Bounds, Containing twenty acres, Ten acres allowed for Bad Land, Laid out by Robert Euens. Jacob Aldrich & James Keith Committee.

January y^e 25th, 1722, then Laid out for Joseph Rockwood his Share of Ceader Swamp in Beauer Pond Swamp Continuing Jonathan Haywards South Line and So Bounded West on Common 8 Rod North on other Swamp fourteen Rod East on Eliphalet Holbrook Land Eight Rod, so on Common Ceader Swamp Laid out by, Robert Evens Thomas White Jacob Aldrich

march y^e 6th: 1731 laid ovt for Benjamen Rockwood six acers & half of Eighth division of land laid Joyning to his other land on the west side second Bridge River and is bovnded East on sd land ninety Eight rod rvning from the southwest corner of sd land west 11 dgr^s south 28 rod to a stake and stons being the southwest corner west on a fovr rod way 98 rod it being a three cornerd peace of land containing Eight acers and half 2 acers allowed for bad land laid ovt by Thomas white srvvayer Thomas sanford and Jacob aldrich chain men

May y^e 22^d: 1731 laid ovt for John Rockwood Eight acers Eighth division of land and is laid Joyning to his other land East from bear hill and is bovnded north part on sd land and part on common 100 rod and west on obadiah albees land 21 rod from the north East corner of sd land to a heap of stones being the southwest corner then East fvll point 62 rod to John corbits land then bovnded on sd corbits land to his own it being a broken peace of land containing 13 acers and 122 rod 5 acers and 122 rod allowed for bad land laid ovt by Thomas white srvvayer Jacob aldrich and nathan tiler chain men

March y^e 6th: 1734 laid ovt for Richard Rockwood one acer ninth division of land laid Joyning to his other land near his house and is bovnded north on sd land westerly on the land of James albee and Easterly on the land of John holbrook it being a three cornered peace of land laid ovt by Thomas white svrvayer Jacob aldrich and Daniel lovet chain men

John Rockwood

Sam^l Torrey

[321.] Jvne y^e 7th: 1738 laid ovt for John rockwood one acer Eighth division of land laid Joyning to his other land on the west side second bridge river and is bovnded northerly on the land of Ebenezer sprage 34 rod and on all other parts on his own land it being a broaken peace of land containing 310 rod 150 rod allowed for bad land and a three rod way through sd land — the same day laid ovt for sd Rockwood 40 rod of the abovsd division on the west side sd river and is bovnded west on his other land 30 rod South on the land of Jonathan thayer one rod and a half East on comon 30 rod north on a three rod way one rod and half itt being 45 rod 5 rod allowed for bad land laid ovt by Thomas white svrvayer Jacob aldrich and John Rockwood chain men

february y^e 9th: 1742² artickels of agreement had made and conclvded betwen Ebenezer bvrtd and simon peck both of mendon in the covnty of worcister and province of the masachvsets bay in new England hvsband men which agreement is conserning a certain tract of land which we the sd bvrtd and peck are Eqvall propriaters in the sd tract of land sittvate lying and being in sd mendon at the norwest corner of a pond comonly known by the name of tafts pond as it is bvttd and bovnded northerly and westerly part on a three rod way sovtherly on the land of daniel taft Easterly part on sd pond and part on the land of samvel thayer the sd tract of land so bvttd and bovnded now divided and pertision lines made betwen vs of sd land which division is as foloweth: viz: the sd bvrtd to have the sovth End of sd land next to sd taft and is bovnded westerly part on his own land and part on sd way: that dividig line rvning from a white oak stand with stons abovt itt direct to a heap of stons att the root of a

maple tree near sd pond : and the sd peck to have the next peace and is bovdnd sovtherly on sd line westerly and northerly on sd way to an heap of stons by sd way so with a direct line to a heap of stons att the root of a walnvt tree near sd pond : and the sd bvrvt to have the remainder of sd tract of land home to the land of samvel thayer : and that is ovr mvtvall agreement and division of sd tract of land we the above named Ebenezer bvrvt and simon peck oblidge ovr selves ovr heirs and asigns to stand by maintain and defend the above stated lines now made to be the dividing lines betwen vs and them for Ever and also agree to have sd agreement pvtt on record in mendon book of records for lands : in wittness here of we have sett to our hands : in presence of

samvel Daniels

Ebenezer bvrvt

Thomas white

simon ^{his} + peck
mark

May y^e 21st. 1745 Laid out for Samuel Torrey 40 Rod of his Eleventh Division of Land Joyning to his other Land on magomisco and is Bounded westerly on S^d land 40 Rod Easterly on a two Rod way 40 Rod it being a narrow Strip of land but one Rod wide Laid out by William Torrey Survey^r Daniel Lovett chain man

[322.]

Thomas Beard

Joseph taft

Desember y^e 21st: 1728 laid ovt for Thomas Beard twelve acers Eighth division of land laid Joyning to his other land west from his hovse and is Bovnded East on sd land thirty six Rod rvning from the norwest corner of sd land west 24 dgr^s south sixty Rod to a heap of stons being the norwest corner and is bovdnd westerly on samvel Torys land thirty six Rod to a heap of stons Being the southwest corner then East 24 dgr^s north sixty four Rod to his other land the whole containing fourteen acers: two acers alowed for bad land and a three Rod way next Torys land laid ovt by Thomas white svrvayer Jacob aldrich and nathan tiler chain men

March y^e 29th: 1737 laid ovt for Joseph taft 34 acers of tenth : division : of land laid Joyning to his other land in shokcolog

woods begining at the southwest corner of sd land thence Rvning west 10 dgr^s north 24 rod to a heap of stons being the southwest corner then north 10 dgr^s East 84 rod to a white oak tree markt being the norwest corner then East 10 dgr^s sovth 110 rod then sovth 10 dgr^s west 10 rod to his other land then begining at the southeast corner of sd land thence rvning with a direct line to the southwest corner of another peace of sd tafts land then bovnded Easterly on sd land to Josiah tafts land then bovnded northerly part on sd land and part on common 54 rod to his own land to a heap of stons on a Rock it being a broaken peace of land Joyning two peaces of sd tafts land: together: containing 38 acers 4 acers alowed for bad land laid ovt by Thomas white svrvayer Joseph white and Joseph taft chain men

January y^e 30th: 1737² laid ovt for cap^t Joseph taft 17 acers of land viz: 5 acers and 80 rod of land which the propriators committee alowed him to be in fvll satiefaction for what land he lost by providence farms: and 7 acers and 40 rod that the said committee alowed James keith for fvll satiefaction for what land he lost by sd farms and 4 acers of his tenth division laid together Joyning to his other land near m^r webs land and is bovnded Easterly on his other land 10 rod northerly part on sd webs land and part on comon 110 rod to a heap of stons being the norwest corner thence rvning sovth 30 dgr^s west 50 rod to a heap of stons being the southwest corner and is bovnded sovtherly on his other land to the first bovnds being a heap of stons the whole being 18 acers and 150 rod one acer and 150 rod alowed for bad land

the same day laid ovt for sd taft 2 acers and 40 rod tenth division laid Joyning to his other land and is bovnded Easterly on the land of Josiah taft 30 rod and on all other parts on his own land the whole being 2 acers and 70 rod 30 rod alowed for bad land laid ovt by Thomas white svrvayer Ebenezer Read and Joseph taft chain men

april y^e 3^d: 1744 laid ovt for Joseph taft 5 acers tenth division of land laid Joyning to his other land and is bovnded East on sd land forty rod rvning from the norwest corner of sd land west 10

dgr^s north 22 rod to a heap of stons being the norwest corner then sovth 10 dgr^s west 40 rod to a heap of stons being the sovth-west corner then East 10 dgr^s sovth 22 rod to his other land containing 5 acers and half 80 rod alowed for bad land laid ovt by Thomas white svrvayer Joseph taft and daniel taft chain men

May y^e 21. 1745 Laid out for Thomas Beard Jr one acre & a quarter 11 Diuision of land laid Joyning to his homestead & is bounded westerly on his own land 29 Rod Southerly on John Beneys land 3 Rod Easterly on a 3 Rod way 30 Rod northerly on peter norcross land Eleuen Rod: the Same Day laid out for y^e Sd Beard 38 Rod of land Joyning to his other land on magonisco bounded Easterly on his other land westerly on a two rod way it being a Strip of land but one Rod wide Laid out by William Torrey Surueyer and Daniel Lovett chain man

[323.] seth chapin Jvn^r

Cap^t Robert Taft

february y^e 11th: 1731² laid ovt for seth chapin nineteen acers ninth diuision laid Joyning to his other land on the East side the north meadow beginning at the sovthwest corner of John greens land thence Rvning west 32 dgr^s north 72 rod to his own land then north fvll point forty rod to another peace of his land then East 9 dgr^s north 31 rod then n: 9 dgr^s west 44 rod to the northeast corner of his other land then seting of west by sd land 3 rod to a heap of stons near samvel torys meadow then north fvll point 10 rod and $\frac{2}{3}$ to a heap of stons being the norwest corner then East 9 dgr^s north 40 rod to a heap of stons being the northeast corner then sovth fvll point part by comon part by John greens land 141 rod to the first bovnds it being a broaken peace of land containing 35 acers and 110 rod compasing in 3 acers of land formerly laid ovt: 16 acers and 110 rod alowed for bad land laid ovt by Thomas white svrvayer Jacob aldrich and daniel lovet chain men

March y^e 14th: 1732 laid ovt for seth chapin Jvn^r 15 acers ninth diuision of land; viz: 8 acers of John posts and 7 acers of thomas beards laid together Joyning to his other land on the East side

the north meadow and is bovdnd south part on sd land and part on the land of John green 50 rod East part on moses gaiges land and part on the land of James godman 61 rod to a heap of stons being the northeast corner thence rvning west full point 69 rod to a heap of stons being the norwest corner then south 5 dgr^s west 52 rod to his other land the whole containing 21 acers 6 acers allowed for bad land laid ovt by Thomas white svrvayer Jacob aldrich and daniel lovet chain men

May y^e 17th: 1734 laid ovt for seth chapin Jvn^r 10 acers ninth division of land: viz: 5 acers of Joseph Rockwoods and 4 of Joseph chapins and one of Thomas beard Jvn^{rs} laid together north from magomisco beginning at the norwest corner of daniel svmners land and is bovdnd south on svmners land 35 rod and Easterly on svmners land 26 rod to a heap of stons being the northeast corner thence rvning west 15 dgr^s north 17 rod to a heap of stons then setting of sovtherly 5 rod to a black bvrch tree markt then west 15 dgr^s north 40 rod to a heap of stons being the norwest corner then south 15 dgr^s west 46 rod to a heap of stons being the south-west corner then East 15 dgr^s south 40 rod to James godmans land then bovdnd Easterly part on sd godmans land and part on svmners land to the first bovdnds it being a broaken peace of land containing 15 acers and 12 rod 5 acers and 12 rod allowed for bad land laid ovt by Thomas white svrvayer Jacob aldrich and Daniel lovet Chain men

March y^e 11th 1747^a Laid out for Cap^t Robert Taft 3 acres and half of his Eleuenth Division of Land Joyning to his other Land on the west side of the Road Leading by his house and is Bounded East on his other Land north & west on the Great pond Southerly on the Land of Daniel Taft Esq^r Laid out by William Torrey Surveyer Jacob Aldrich and Robert Taft Chain men

Benjamen tompson

[324.] January y^e 10th: 1718 laid ovt for benjamen tompson twelve acers of woodland tompsons sixth division on the east side the great river Joyning to his other land near his hovse bovdnd west on sd land eighty rod the whole breadth of sd land north on comon forty: rod rvning east 19 dgr^s north to a blak

oak stand being the northeast corner then south 19 dgr^s east ninety four rod to a stake and stones being the southeast corner : south part on comon part on sesh aldriches land forty rod to a four rod way : compasing in three acers of land formerly laid ovt : the whole containing twenty acers and half five acers and half allowed for bad land by thomas white Jacob aldrich Robard taft : comitee

January y^e 10th : 1718 laid ovt for benjamen tompson nineteen acers and half sixth division on the west side the great river : bovnded as foloweth the northeast corner being a chesnvt tree markt thence rving south : 18 dgr^s west eighty rod to a chesnvt tree markt being the southeast corner then west 18 dgr^s north forty two : rod to a white oak stand being the southwest corner then north 18 dgr^s east eighty rod to a bvnch of ash stands : being the norwest corner then east 18 dgr^s south forty two rod to the northeast corner the whole containing twenty one acers one acer and half allowed for bad land by Thomas white Jacob aldrich Robard taft commitee

January y^e : 9th : 1718 laid ovt for benjamen tompson his share of sederswamp on the west side the west river near ephraim chapins a seder tree markt in the north corner of the great swamp thence rving south 25 dgr^s east cros sd swamp to the southeast side laid ovt by thomas white Jacob aldrich Robard taft commitee

desember y^e 10th : 1719 laid ovt for Benjamen tompson ten acers seventh division on the west side the great river Joyning to his other land begining att the norwest corner of sd land bovnded west on Ebenezer reads land twenty two rod to a heap of stones being the norwest corner then east 15 dgr^s south eighty rod to a heap of stones being his northeast corner then rving south 15 dgr^s west twenty two rod to his other land south on sd land : laid ovt by Robard Evens Jacob aldrich thomas white com^{itee}

[325.] Benjamen tompson Daniel Taft Esq^r

desember y^e 10th : 1719 laid ovt for Benjamen tompson ten acers of land seventh division Joyning to his other land rving

from the southwest corner of sd land south 15 dgr^s west twenty two rod to a heap of stones being the southwest corner then rving east 15 dgr^s south eighty rod to a heap of stones being the southeast corner then north 15 dgr^s east twenty two rod to his other land north on sd land the whole containing eleven acers one acer allowed for bad land by Robard Evens Jacob aldrich thomas white committee

March y^e 24th: 1730 laid ovt for Benjamen Tompson: 15: acers Eighth division of land laid Joyning to his other land on the west side the great river and is bovnded south on sd land Eighty two Rod Rvning from the northeast corner of sd land north 16 dgr^s East 30 rod to a heap of stons being the northeast corner then west 16 dgr^s north 82 rod to a heap of stons being the norwest corner then south 16 dgr^s west 30 rod to the norwest corner of his other land the whole containing 15 acers and 60 rod 60 rod allowed for bad land laid ovt by Thomas white svr-vayer Jacob aldrich and Joseph Taft chain men

february y^e: 19th: 1734^½ laid ovt for benjamen tompson 2 acers ninth division of land laid Joyning to his other land East from his hovse Rvning from the northeast corner of said land East 16 dgr^s north 12 rod to a heap of stons being the northeast corner then south 16 dgr^s East 46 rod to a heap of stons being the south East corner then west 16 dgr^s south 12 rod to his other land a pine tree markt near the southwest corner and is bovnded west on sd land 46 rod to the first bovnds the whole containing 3 acers and 72 rod one acer and 72 rod allowed for bad land laid ovt by Thomas white svrvayer Jacob aldrich and Joseph white chain men

february y^e 19th: 1734^½ laid ovt for benjamen tompson Eight acers ninth division of land on the west side the west river beginning at a heap of stons being the northeast corner thence rving south 6 dgr^s East 40 rod to stons on a rock being the southeast corner then west 6 dgr^s south 40 rod to a heap of stons being the south west: corner then north 6 dgr^s west 40 rod to a heap of

stones being the norwest corner then East 6 dgrs north 40 rod to the first bovnnds the whole being 10 acers 2 acers allowed for bad land laid ovt by Thomas white svrvayer Jacob aldrich and Joseph white chain men

March y^e 11th. 1747/8 Laid out for Daniel Taft Esq^r 105 Rod of his Eleuenth Division of Land Joyning to his other Land on the west side of the Road Leading by his house and is Bounded Southerly on Said Land 30 Rod and westerly on said Land 7 Rod to the Great pond a Large heap of Stones on a Rocky hill a Little East of the pond being near the norwest Corner thence from said heap of Stones with a Direct Line on Comon 30 Rod to a heap of Stones being the norwest Corner of his other Land it being a gore of Land: Laid out by William Torrey Sury^r Jacob Aldrich chain man

Samvel Thayer

[326.] April y^e 19th: 1732 laid ovt for samvel thayer 96 rod of land: viz: 6 rod of land granted to Thomas white at a: pvblick town meeting march the first 1696^z and 90 rod of his own ninth division laid together Joyning to his other land near M^r Emersons and is bovnnds north on his own land 24 rod and west on a six rod way 8 rod and an half sovth on sd Emersons stone wall as it now standeth 24 rod East on common 7 rod the whole containing one acer and 32 rod 90 rod allowed for a fovr rod way through sd land laid ovt by Thomas white svrvayer Jacob aldrich and daniel lovet chain men

May y^e 23^d: 1732 laid ovt for samvel thayer 9 acers ninth: division: of land laid Joyning to his other land on the west side the great river begining at y^e norwest corner of sd land thence rvning west 21 dgrs north 42 rod to benjamen tompsons land to a heap of stons being the norwest corner and is bovnnds west part on sd tompsons land and part on seth aldriches land 108 rod to a heap of stons being the southwest corner then East 21 dgrs South Eleven rod to a southwest corner of his other land and is bovnnds on all other parts on his own land it being a

broken peace of land containing 13 acers and 45 rod 4 acers and 45 rod allowed for bad land —

the same day laid ovt for sd thayer 5 acers ninth division laid Joyning to sd land begining at the norwest corner of sd land thence with a direct line 55 rod to the northeast corner of daniel lovets land and is bovnded on all other parts on his own land it being a Rockey broaken peace of land containing 10 acers 5 acers allowed for bad land laid ovt by Thomas white svrvayer Jacob aldrich and daniel lovet chain men

April y^e 20th: 1732 laid ovt for samvel thayer 2 acers ninth division of land laid Joyning to his other land near the Eight acer medow and is bovnded sovth on sd land 26 rod East on samvel torys land 20 rod to a heap of stons being the northeast corner then rvning west 30 dgr^s sovth 26 rod to asanamisco rode and is bovnded west on sd rode 10 rod to his other land the whole containing 2 acers and 70 rod 70 rod allowed for bad land laid ovt by Thomas white svrvayer Jacob aldrich and daniel lovet chain men

october ye 21^t: 1731 laid ovt for samvel thayer 8 acers and half Eighth division laid Joyning to his other land on the west side the great River and begining at a white oak tree markt on the sovtherly side sd land thence Rvning sovth 10 dgr^s west 28 rod to woodland tompons land and is bovnded sovth on sd land 54 rod to daniel lovets land and is bovnded west on sd land 70 rod to sd lovets northeast corner then tvrning Easterly 25 rod to a black oak tree being a former bovnds of his other land and is bovnded on all other parts on his own land the whole 10 acers and 29 rod one acer and 109 rod allowed for bad land laid ovt by Thomas white svrvayer John farnvm and Jacob aldrich chain men

Samvel Thayer

[327.] september y^e 24th: 1733 laid ovt for samvel thayer 36 acers of land being ninth division: viz: 24 acers of william torys and 12 of his own laid together near abitts farm and is bovnded East on the land of Benjamen archer 42 rod to his sovth west

corner thence rving west 2 dgr^s north 74 rod to a black oak tree markt then south 22 dgr^s west 40 rod to a black oak tree markt being a corner then west 2 dgr^s north 54 rod to a black oak stand markt being the southwest corner then north 22 dgr^s East 82 rod to the southwest corner of abitts farm then on sd farm 128 rod to the first bovnds the whole containing 46 acers and 96 rod 10 acers and 96 rod allowed for bad land laid ovt by Thomas white srvvayer Jacob aldrich and Daniel lovet chain men

september y^e 10th: 1735 laid ovt for samvel thayer Eleven acers of land: viz: seven acers of land which he pyrchased of the propriators of Mendon and 4 acers seventh division laid together begining att a heap of stons on a rock being a bovnds of daniel darlings land thence rving north 10 dgr^s west 60 rod to a heap of stons being the norwest corner then East 10 dgr^s north 18 rod to a heap of stons being the northeast corner then sovtheast 3 dgr^s East part on common and part on Charls sherelocks land 60 rod to a heap of stons: being: the sovtheast corner and is bovnded sovtherly part on his own land and part on daniel darlings land 64 rod to the first bovnds the whole containing 16 acers and 23 rod 5 acers and 23 rod allowed for bad land laid ovt by Thomas white srvvayer Jacob aldrich and benjamen darling Chain men

october y^e 18th: 1735 laid ovt for samvel thayer one acer and half seventh division of land laid Joyning to his other land near bateses farm begining att a walnvt tree being a bovnds of said farm thence rving north 25 dgr^s west 12 rod to a heap of stons being the northeast corner and is bovnded northerly part on common and part on charls sherelocks land 62 rod and sovtherly part on his own land and part: on sd bateses farm: it being a three cornered peace of land containing 3 acers and 58 rod one acer and half and 58 rod allowed for bad land and a three rod way through said land —

the same day laid ovt for said thayer 6 acers and half of land: viz: 6 acers and 60 rod of ninth division and 20 rod of Eighth division laid out Joyning to his other land near daniel darlings

begining att a northeast corner of sd land thence rving north 10 dgr^s west 22 rod to a heap of stons being the northeast corner then west 10 dgr^s sovth 46 rod to land formerly laid ovt to his father then bovnded west on sd land 62 rod to the sovtheast corner of sd land then East 10 dgr^s north 10 rod to his other land to a heap of stons the whole being 9 acers and 24 rod 2 acers and 104 rod alowed for bad land laid ovt by Thomas white svr-vayer Jacob aldrich and daniel lovet chain men

May y^e 17th: 1736 laid ovt for samvel thayer 5 acers tenth division of land laid Joyning to his other land near abitts farm and is bovnded East on his other land 82 rod north on Joseph tafts Jvn^{rs} land twenty two rod to stons the norwest corner thence with a direct line to the sovthwest corner of his other land the whole being 5 acers 102 rod 102 rod alowed for bad land laid ovt by Thomas white svrvayer Jacob aldrich and Joseph white chain men

5 acers 102 rod 102 rod for bad land

[328.]

Ebenezer thayer

Nouember y^e 10 1707 Laid out for ebenezer thayer part of his fifth division on the sout side chesnut hill bounded as followeth the sout east corner being a doble chesnut tree markt south on Thomas: Thayers Land seuenty six rod to a maple tree markt being the Southwest corner west on comon one hundred and four teen rod to a heap of Stones on a rok being the norwest corner north on comon eighty rod to stons on a rok being the northeast corner east on comon one hundred and twenty rod to the Southeast corner the whole containing fifty seuen acers Laid for fifty: Seven acers alowed for bad Land Laid out by robard taft Josiah thayer Thomas White

the Same day by the Same comittee fourteen acers more of S^d thayers fifth division Laid out on both sides fox brook be twen the south medows and the great river bounded as foloweth the norwest corner being an ash tree markt north on comon forty rod to a blak oak Stand markt being the northeast corner east on comon fifty six rod to a white oak tree markt being the southeast corner south on

Recorded
december y^e
17/1778

Recorded
december y^e
17/1718

comon forty rod to a chesnut tree markt being the southwest corner west on comon fifty six rod to the nor west corner

May y^e 27 : 1715 : Laid out for Ebenezer Thayer nine acers & 100 rod of the fourth diuision of Land belonging to Fardinando Thayers Lott bounded as foloweth the norwest corner being a Stake and Stones north on his own Land thirty rod to dedham Line east on s^d Line fifty one rod to a Stake and Stones being the south east corner south on comon twenty six rod to a walnut tree markt being the south west corner west on comon fifty nine rod to the norwest corner Seuen acers of S^d Land being Land Exchanged with the town at our march metting for S^d year by Thomas Whitte

Recorded
March y^e
31 1718-19

Desember y^e 30 : 1718 : Laid out for Ebenezer Thayer Seuen acers and half sixth diuision on the east side Second bridg riuier aboue Joh Corbits Land compasing three acers fourth diuision formerly Laid out bounded south part on S^d corbits Land part on comon to a walnut Stand and Stones being the south east corner east on comon twenty eight rod to the south east corner of beniamin Thayers Land north on S^d Land to his medow west on S^d medow

Recorded
March y^e
3 1718-19

The Saim day Laid out for S^d Thayer fue acers sixth diuision Joyning to his other Land by his house bounded South on S^d Land twenty eight rod a blak oak Stand markt near the Southwest corner west on comon fifty rod a blak oak bush markt by a rock being the norwest corner north on comon twenty rod to his medow east on S^d medow fifty rod the whol containing seuen acers and half two acers and half alowed for bad Land by Thomas : White : Jacob : Aldrich. Robert : Euens : Committee

Recorded
March y^e
3-1718-19

Ebenezer thayer Vriah thayer

[329.] Desember y^e 29 : 1718 : Laid out for Ebenezer Thayer his Share of Seder Swamp in the north Seder Swamp on the east side of the riuier at the South end of S^d Swamp bounded north on Ebenezer Tompsons Swamp easterly on upland to the riuier west on the riuier by Thomas : White Robert : Euens Jacob Aldrich Committee

Recorded
March y^e
3-1718-19

Desember y^e 30th : 1718 : Laid out for Ebenezer Thayer Nine acers Sixth division bounded north on the Land of beniamin hawards runing from the southeast corner of S^d Land south fifteen degrees east forty rod to a blak oak tree markt by a rock being the southeast corner then rving west twelve degrees south to another peace of Benjamin hawards Land sow one S^d Land to Second bridg riuer west on S^d riuer by Thomas : white : Robert : Euens : Jacob. Aldrich Committee

Recorded
March y^e
3-1718-19

Mendon March y^e 22^d 1721 then Laid out for Ebenezer Thayer four acres of y^e Sixth Diuision Joyning to his other Land northward of his house on y^e East Side of S^d Land beginning at a heape of Stones being a north East Corner of S^d Land, Runing South ful point on Sd Land thirty Rod to a heape of Stones. then East on Common twenty Six Rod to a heape of Stones being y^e South East Corner, then north on Common thirty Rod to Jonathan Thayers Corner, then West on S^d Thayers Land twenty Six Rod to y^e first bounds, Containing four acres and Sixty two Rod, Sixty Two Rod allowed for bad Land Laid out by Robert Euens. Jacob Aldrich & Seth Chapin, Com^{tee}

March y^e 6th : 1731 laid ovt for vriah thayer five acers Eighth division of land laid out Joyning to his other land near his house and is bovnded north on sd land 28 rod west on the land of Thomas thayer 40 rod sovth on the land of Daniel thayer : 22 Rod East on a fovr rod way 36 rod the whole containing five acers and 150 rod 150 rod alowed for bad land and a two rod way to thomas thayers land : laid ovt by thomas white svrvayer Thomas sanford and Jacob aldrich chain men

[330.] Ebenezer thayer vriah thayer Daniel thayer

March y^e 6th : 1731 laid ovt for vriah thayer fovr acers Eighth division of land laid out a little East from his house and is bovnded west on a fovr rod way 20 rod a walnvt stand markt being the norwest corner thence rving East fvll point 44 rod to Jonathan haywards ditch fence a blak oak tree markt at the north-east corner East on sd ditch 20 rod to sd thayers medow and is

bovnded soth part on daniel thayers land part on comon 32 rod to a heap of stons being the southwest corner the whole containing fivr acers and 120 rod a 120 rod allowed for bad land laid ovt by Thomas white svrvayer Thomas sanford and Jacob aldrich chain men

Jvly y^e 4th: 1732 laid ovt for daniel thayer 10 acers of land: viz: 6 acers of Eighth division and 4 acers ninth division laid Joyning to Belingham line and is bovnded East on sd line 27 rod north on James keiths land 70 rod west on comon 27 rod to a heap of stons on a rock being the southwest corner thence rvning East 8 dgr^s soth 70 rod to belingham line to a heap of stons being the sovtheast corner the whole containing 10 acers and 130 rod 130 rod allowed for bad land laid ovt by Thomas white svrvayer Jacob aldrich and daniel lovet chain men

Jvly y^e 4th: 1732 laid ovt for Ebenezer thayer Eleven acers of land: viz: one acer of william whites seventh division and 2 acers of sd whites Eighth division and 3 acers of John darlings Eighth division and 2 acers of sd darlings ninth division: and 3 acers of Eleazer daniels Eighth division laid together: and is bovnded East on belingham line 32 rod north part on daniel thayers land part on common 80 rod to a heap of stons being the norwest corner thence rvning soth 8 dgr^s west 32 rod to a heap of stons being the southwest corner then East 8 dgr^s soth 80 rod to a heap of stons at belingham line being the sovtheast corner the whole containing 16 acers 5 acers allowed for bad land laid ovt by Thomas white svrvayer Jacob aldrich and daniel lovet chain men

November y^e 15th: 1735 laid out for daniel thayer 22 acers and half of land in lve of land that was fovnd wanting in John sprages third division laid ovt on the East side of mymfords River Joyning to William holbrooks land begining att a heap of stons being the norwest corner thence Rvning soth 31 dgr^s East 60 rod to a heap of stons being the southwest corner then East 31 dgr^s north 60 rod to a heap of stons being the sovtheast corner then north 31 dgr^s west 60 rod to a stake in a pond hole then west 31 dgr^s

soth to sd holbrooks land then bovnded on sd land to the first bovnds laid ovt by Thomas white svrvayer Jacob aldrich and Joseph white chain men

Ephraim Chapins

[331.] May the 13 : 1718 Laid for ephrim Chapin thirty four acers and three quarters sixth diuision Joyning to his other land on the west side the west river bounded north part on his own Land part on Common with a direct line of markt trees eighty four rod to Stones on a rock being the northeast corner then runing South fifteen degrees east fifty rod to a white oak tree markt being a corner then runing east three degrees south 38 rod to the west river then on S^d river to his own Land and then on all other parts on his own Land and edmond rawsons Land the whole containing Seuentu Seuen acers forty two acers and one quarter alowed for bad Land and a priuate way cros S^d Land Laid out by Thomas : White : Thomas : Thayer Jacob aldrich Committee

Recorded
december
ye 17. 1718

May y^e 12 : 1718 : Laid out for ephraim Chapin one acer and an quarter sixth diuision on the west side the great riuer Joyning to his other land bounded East on S^d Land twenty rod south on edmond rawsons Land twelue rod to a heap of Stones being the south west corner west on comon twenty rod to a heap of Stones being the norwest corner north on comon eight rod to his other Land Laid out by : Thomas : White : Thomas : Thayer : Jacob. aldrich : Committee

Recorded
december y^e
17. 1718

May y^e 12 : 1718 : Laid out for ephraim Chapin on the east side the great river three acers sixth diuision Joyning to his other Land bounded west on S^d Land forty six rod south on his own Land eighteen rod to a stake being the south east corner east on comon forty six rod to a heap of Stones being the north east corner north on Justis Chapins Land four rod to his own Land the whol containing three acers and twenty six rod twenty six rod alowed for bad Land Laid out by Thomas : White : Thomas : Thayer : Jacob : Aldrich Committee

Recorded
december y^e
17. 1718

Soloman Wood

[332.] January y^e 2 : 1718^{1^o} Laid out for ephraim chapin his share of seder Swamp on the west side the west river bounded east on Joseph Chapins Swamp south on up Land nine rod and a quarter then runing north twenty degrees west cros S^d Swamp by Thomas White : Robert : Euens : Jacob : Aldrich. Committee

Recorded
February y^e
21 : 17^{1^o}₁₃

March y^e 8th : 1720 laid ovt for soloman wood forty two acers of seventh division on the west side of shokcolog plain Joyning to Ebenezer Reads land begining att the south west corner of sd Reads land thence Rvning west fvl point seventy two rod to a maple tree marked being the south west corner : then north fvl point one hvndred and twelve rod to a white oak tree marked being the norwest corner : then east by common seventy two rod to a white ash tree being the northeast corner : then south part on common part on Ebenezer reads land one hvndred and twelve rod to the first bovnds : the whole containing fifty acers and sixty fivr rod eight acers and sixty fivr rod alowed for bad land by Robard Evens thomas white Jacob aldrich committee

April y^e : 7th : 1720 laid ovt for soloman wood one acer seventh division on the East side the rode Joyning to his other land bovnded south on sd land eight rod from sd rode to the seder swamp east on sd swamp twenty rod to seth aldriches land then on sd aldriches land thirteen rod to the rode west on sd rode twenty rod to his other land : the whole one acer & fifty rod fifty rod alowed for bad land and a private way cros sd land to the sederswamp by Robard Evens thomas white Jacob aldrich committee

Aprill y^e 7th : 1720 laid ovt for soloman wood two acers & half of land seventh division between the sederswamps near his hove bovnded south on his other land forty six rod easterly and northerly on sederswamp westerly part on vpland part on seth aldriches sederswamp twenty rod the whole is two acers and one hvndred and forty rod sixty rod alowed for bad land by Robard Evens thomas white Jacob aldrich committee

february 25th 1744^½ Laid out for Ezekiel Wood a five acre Right of Cedar Swamp Joyning to his other Swamp East from his house and is Bounded on all parts on his other Swamp and upland (Excepting) ten Rods Bounding northerly on land of Samuel Chapin the said 5 acre Right he purchased of Benjamin thurston. Laid out by Oliver Hayward Surveyr John Read chain man

[333.] Solomon wood

aprill y^e 7th: 1720 laid out for soloman wood one acer of land seventh division Joyning to his other land begining att an oak tree marked on the East side the covntry rode being the norwest corner of seth aldriches land bovnded sovtherly by sd land twenty rod to the northeast corner of sd land East part on his own land part on sederswamp twenty rod to a white oak tree markt by sd swamp then northerly by common: eight rod to the rode to a heap of stons then with a direct line twenty rod to the first bovnds the whole being one acer and an hvndred and twenty rod the hvndred and twenty rod alowed for bad land by Robard Evens thomas white Jacob aldrich committee

Mendon December the twentieth seventeen hundred and twenty two Then Laid out for Soloman Wood thirteen aCres of Angell Torrys Seventh Division on the East Side the West River Upstream of the Bridge South on the Roade Leading to the Town, forty two Rod, East on the Ministy Land Ninety five Rod no part on Common and part on Edmund Rawsons Land thirty two Rod, West Bounded on two Rod of Common of Common Joyning to the medow ninety five Rod Containing Twenty acres and 125 Rod. seven acres and one hundred and twenty five Rod a lowed for Bad Land by —

Robert Evens Jacob aldrich Thomas White Committee

Mendon february the Eleventh seventeen hundred & twenty two three Then Laid out for Soloman Wood four acres and Eighty Rod, three of sd Land is of angel Torrys Seventh Division one acre and Eighty Rod is of his own sixth Division on the West side of Great River Begining at Ebenezer Reads Land on the North side where Edmund Rawsons Line falls on S^d Reads Land

then Running North Twenty two deg^{rs} West on Sd Rawsons forty Rod to a heap of stones one sd Land, then West 22 dg^{rs} South on Common forty six Rod to a heap of stones, then South 22 deg^{rs} East on Common to John Browns Land forty two Rod, then Partly on Sd Brown, and Partly on Sd Sd Read to the first Bounds, for six Rod, Containnig Twelve acres and fifty Eight Rod Seven acres and one hundred and thirty Eight Rod a Lowed for Bad Land Laid out by Robert Evens Jacob Aldrich Thomas White Committee

January y^e 17th 1723^d Laid out for Solomon Wood Seven acres of Seth Chapin Junors Seventh Division Between the Great River and the West River Near Sd Woods Dwelling house Bounded on the Town Road the Neare Way to the Meeting house from Sd Woods 27 Rod Easterly on Ebenezer Whites Land 29 Rod, on all other Parts on Land in his own Posesion it being a Broken Peice of Land Containing twenty one acers and half, fourteen acres & half allowed for bad land by Thomas White Survayor James Keith Jacob Aldrich Committee

[334.]

Joseph chapin

May y^e 13: 1718 Laid out for Joseph Chapin nine acers sixth division on the west side the west riuer Joyning to his other Land bounded west on the country rode ninety rod a pine tree being markt for a corner near S^d rode near the seder Swamp by ephraim chapins thence by a line of markt trees twelue rod to S^d Swamp then on S^d Seder Swamp to Justis Chapins Land then on Sd Land to his own Land So on S^d Land to the country rode compasing in a small seder swamp the whole containing twenty two acers thirteen acers allowed for bad Land and a way to the Seder Swamp Laid out by Thomas : White : Thomas : Thayer : Jacob Aldrich Committee

Recorded
december y^e
17. 1718

May y^e 14: 1718, Laid out for Joseph Chapin six acers sixth division Joyning to his other Land on the east side the great riuer bounded east on Sd Land thirty one rod a white oak tree markt near the southeast corner a white oak tree markt att the northeast corner north on comon forty rod to a white oak tree markt being the norwest

Recorded
december y^e
17, 1718

corner west on comon part. on his own Land forty rod to a white oak tree markt being the Southwest corner South on comon thirty one rod to his other Land the whole containing eight acers two acers allowed for bad Land and an two rod way through S^d Land Laid out by: Thomas: White: Thomas: Thayer: Jacob: Aldrich: Committee

May ye: 13: 1718: Laid out for Joseph Chapin twenty four acers sixth diuision on the east side the west riuer bounded west on his other Land fifty four rod south part on edmond Rawsons Land part on comon eighty six rod by a line of markt trees to a heap of Stones being the south east corner then runing north full point forty rod to a heap of Stones being a corner then runing east full point forty rod to a white oak stand being a corner then runing north full point forty rod to the country rode north on S^d rode ninety six rod to his other Land the whole containing thirty four acers ten acers allowed for bad land and a three rod way cros a corner of Sd Land Laid out by Thomas White: Thomas: Thayer: Jacob: Aldrich: Committee.

Recorded
February y^e
21, 1718₁₇

January y^e 2: 1718^{1.9} Laid out for Josep Chapin his Share of Seder Swamp on the west side the west river bounded easterly on S^d chapins medow south on upland eight rod and half then runing north twenty degrees. west cros S^d Swamp by, Thomas: White Robert: Euens: Jacob Aldrich Committee.

Joseph Chapin & solomon wood

[335.] february y^e 29th: 1719^{2.0} laid out for Joseph chapin forty acers seventh diuision of land Joyning to his medow at hoop pole brook beginning att a white oak tree being the sovtherly corner of his medow then runing west 40 dgr^s south forty rod to a white oak tree markt being the south corner then south 40 dgr^s east one hvdred and forty fovr rod to a doble chesnvt tree being the easterly corner then east 40 dgr^s north seventy one rod to a heap of stones being the north corner on the south side sd brook then north 40 dgr^s west seventy three rod to a horn

bine tree marked then with a direct line to a heap of stones seven rod from the northerly corner of sd meadow: lying on two sides and one end of sd meadow estemed att fifty three acers and forty rod thirteen acers and forty rod allowed for bad land by Robard Evens Jacob Aldrich thomas white committee

January y^e 17th: 1723[±] laid ovt for solomon wood a sixteen acer Right of samvel moors seder swamp laid near sd woods dwelling hovse in the west seder swamp and is Bovnded northerly on Daniel hills seder swamp westerly on vpland five Rod to a heap of stons being the norwest corner thence rvning sovth 25 dgr^s East fifty three Rod cros sd swamp to a stake being the southwest corner Easterly on vpland Eight Rod to sd hills swamp laid ovt by Thomas white svrvayer James keith and Jacob aldrich committee

March y^e 31st: 1727 being a town meeting the town voted that the svrvayer and comittee for the seventh division shovld Exchang a small peace of the minesty land with cap^t seth chapin: which acordingly was done on may the seventh: 1729 and the Exchanged five acers and sixty rod which makes Betwen sd chapins land and the minesty land a straight line which line was made and well marked by Thomas white Jacob Aldrich and seth Chapin

febrvary y^e 24th: 1719^{2.0} laid ovt for Elihu warfield 23 acers and half seventh division of land laid on the sovth side the rode leading to roberd halls near the Eight acer meadow begining att a black oak tree marked being the Easterly corner then by sd rode west 38 dgr^s north 40 rod to seth chapins land then by sd chapins land 140 rod to a heap of stones being chapins sovtherly corner then East 38 dgr^s sovth 40 rod to a heap of stons being the sovth-erly corner then north 38 dgr^s East to the said black oak tree 140 rod the whole is 35 acers Eleven acers and an half allowed for bad land laid ovt by robert evens svrvyer Jacob aldrich chainman

Solomon Wood

[336.] March the 16th 1723[±] Laid out for Solomon Wood nine acres and half Land Purchased of the Town att a Generall

Town Meeting Laid Joyning to his other Land Neare Shokecollg Ceader Swamp Begining at the North west Corner of Sd Land thence Runing north 8 deg^{rs} $\frac{2}{1}$ East Twenty Rod to a Black Burch Tree markt being the Nor West Corner, then East 8 deg^{rs} $\frac{2}{1}$ south forty four Rod to a heap of stons Being a Corner then Turning North full Point Ten Rod to a heap of stons being a Corner then East full Point forty Rod to a heap of stons being North East Corner thence with a Direct Line to the North East Corner of his other Land then Part on sd Land Part on Common to the first Bounds the Whole Containing Eleven acres one acrer and half aLowed for Bad Land

laid out by Thomas White James keith Jacob aldrich : Com^{tee}

May y^e 18th: 1726 laid ovt for solomon wood thirty acers of land which he pyrchased of the propriators of mendon laid ovt Joyning to his other land on the west side the great river and is bovnded Easterly part on his own land and part on: Joseph tafts land fifty six Rod the sovtheast corner being a heap of stons and it is Bovnded south part on common part on John farnvms land and part on John cooks land one hvndred and seventy three Rod to a black oak tree markt being the southwest corner then north fvl point sixty Eight Rod to a heap of stons being the norwest corner then East 5 dgr^{rs} south sixty Eight Rod to the south west corner of James penemans land then on sd land to his own land the whole line being one hvndred and twenty five Rod: it being a broaken peace of land containing forty six: acers 16 acers allowed for bad land laid ovt By Thomas white svrvayer James keith and Jacob aldrich committee

November y^e 29th: 1726 laid ovt for soloman wood fover acers of land wich he pyrchased of the propriators of mendon laid Joyning to his other land att shocologg and is bovnded north part on sd land and part on Ebenezer Reads land forty Rod to a heap of stons being the northeast corner then south fvl point sixteen Rod to stons y^e sovtheast corner then west fvl point forty Rod to a heap of stons being the southwest corner then north fvl point

sixteen Rod to his other land laid ovt by : Thomas white svrvayer
James keith and Jacob aldrich committee

[337.]

solomon wood

May y^e 26th : 1726 laid ovt for solomon wood twenty acers of
land which he pvrchased of the propriators of mendon laid Joyn-
ing to his other land at shokcolog begining at the northeast
corner of sd land thence Rvning north fvll point twelve Rod to a
heap of stons being the northeast corner then west 8 dgr^s $\frac{2}{1}$ north
sixty fovr Rod to a heap of stons being the norwest corner then
Bovnded west on the town line one hvndred and twenty two Rod
to a heap of stons being the southwest corner then East fvll point
twenty Eight Rod to his other land a black oak tree markt near
sd land : a broaken peace of land containing twenty three acers
and 52 rod three acers and 52 rod allowed for bad land laid ovt
by Thomas white svrvayer Jams keith and Jacob aldrich com-
mittee

february y^e 26th : 1726^L laid for soloman wood two acers of
land which he pvrchased of the propriators of Mendon and is laid
Joyning to his other land at shokcolog begining at the northeast
corner of sd land thence Rvning East 6 dgrs north part on com-
mon and part on Ebenezer Reads land forty Rod to a heap of
stons being the northeast corner then sovth fvll point sixteen Rod
to his other land : then Bovnded on all other parts on sd land : it
being a broaken peace of land containing three acers and half
one acer and half allowed for bad land laid ovt by Thomas white
svrvayer James keith & Jacob aldrich com^{tee}

february y^e 20th : 1726^L laid ovt for solomon wood Jvn^r ten
acers of land which his father pvrchased of the propriators of
Mendon and fifteen acers of land in leve of land which James
Keith laid down By Reson of providence men claiming it and is
laid down acording to the propriators vote : now laid ovt together
Joyning to his other land near his hovse and is bovnded Easterly
part on sd land part on common seventy Eight rod to a heap of
stons being the northeast corner thence Rvning west fvll point

Eighty six Rod to a heap of stons being the norwest corner: then sovth fvll point seventy Eight rod to a heap of stons Being the sovthwest corner: then rvning East part by John cooks land and part on comon Eighty six rod to his other land: the whole containing forty one acers and 148 rod sixteen acers and 148 rod allowed for bad land laid ovt by Thomas white svrvayer James Keith and Jacob aldrich committee

[338.]

Solomon Wood

february y^e 20th 1726⁷ laid for solomon wood Jvn^r fifteen acers of land in leve of land which James Keith laid down by Reson of providence men claiming it: laid down acording to the propriators vote now laid ovt for sd wood Joyning to his other land near his hovse and is bovnded north on Benjamin tafts land fifty Rod: west part on the ministry land and part on common 103 rod Rvning from the sovtheast corner of the ministry land sovth 38 dgr^s west to his other land then bovnded sovth on sd land sixty Rod to the sovthwest corner of James pennemans land then: bovnded Easterly on sd land to sd tafts land it being a broaken peace of land containing thirty five acers: twenty acers allowed for bad land laid ovt by Thomas white svrvayer James Keith and Jacob aldrich committee

february y^e 26th: 1726⁷ laid ovt for solomon wood three acers of land which he pvrehased of the propriators of Mendon laid Joyning to his other land at shokeolog and is bovnded sovth on sd land sixty fovr Rod from the town line to a heap of stons being a northeast corner of his other land: and is: bovnded west on the town line twenty fovr Rod to a heap of stons being the norwest corner thence with a direct line to the first bovnds it being a three cornerd peace of land containing fovr acers and three quarters and Eight Rod one acer three quarters and Eight Rod allowed for bad land laid ovt by Thomas white svrvayer James Keith and Jacob aldrich committee

March y^e 15th: 1727 laid ovt for solomon wood three acers of seth chapins seventh division of land and one acer and half of land which he pvrehased of the town laid together Joyning to his other land near his hovse on the west side the covntry Rode be-

gining at the northeast corner of sd land thence Rvning north 25 dgr^s East fifty Rod to a heap of stons being the northeast corner then west 25 dgr^s north sixty Eight Rod to his other land then Bovnded : on all other parts on sd land to y^e first bovnds it being a broaken peace of land containing fifteen acers: ten acers and half alowed for bad land laid ovt by Thomas white svrvayer James Keith and Jacob aldrich committee

[339.] Mendon March y^e 19th. 1718

an account of y^e number of Each mans Rights to Lay out in y^e Sixt Deuision, with an account from what original Lott They proceed from &c

John Tompsons forty acre Lott Peter Bracketts 40 acre Lott
Ensign John Tompson a Ten

acre Lott

Rob^t Tiler a 3 acre Lott

Ebenezer Tompson a 5 acre Lott Angel Torrey a 20 acre Lott

Seth Chapin Jun^r a 1 acre Lott William Green a 5 acre Lott

Woodland Tompson a 10 acere Beniamen Green a 5 acre Lott
Lott

Benjamen wheton a 3 acre Lott Joseph Bruce a 7 acre Lott

Benjamin Tompson a 5 acre Lott

David Tompson a 5 acre Lott

Benjamen Darling a 1 acer Lott

John Jepsons 40 acre Lott

Moses pains 40 acre Lott

Timothy Winter a 15 acre Lott Thomas Sanford a 5 acre Lott

Benjamin Taft a 3 : $\frac{1}{2}$ acre Lott James Keith a 14 acre Lott

Joseph Taft a 3 : $\frac{1}{2}$ acre Lott Eleazer Daniels 10 acre Lott

John Daniel a 5 acre Lott Nathan peneman a 2 acre Lott

Samuel Cook a 1 acre Lott Nathaniel Rawson a 4 acre Lott

Ebenezer Cook a $\frac{1}{2}$ acre Lott Samuel Thayer a 1 acre Lott

Solomon Wood a 1 acer Lott John Balkcom a 1 acer Lott

Obadiah Whelock a 10 acer Lott Joseph Balkcom a 1 acer Lott

Walter Cooks 40 acer Lott Gregory Cooks 40 acre Lott

Benjamin Thayer a 10 acre Lott Samuel Read a 2 acre Lott

John Cook a 20 acer lott Ebenezer Read a 2 acre Lott

nicolas cook a 2 acer lott
 nicolas cook Jun^r a 1 acer lott
 nathan tiler a 5 acer lott
 seth aldrich a 2 acer lott

David Tiler a 8 $\frac{3}{4}$ acre Lott
 Ebenezer Sumner a 10 acre Lott
 Joseph Sumner a 10 acre Lott
 Jabesh Bellows a 2 : $\frac{2}{1}$ acre Lott

Georg Aldrishes 40 acre Lott
 Jacob Aldrish a 9 acre Lott
 Moses Aldrish a 1 acre Lott
 Elihu Wharfield a 6 acre Lott
 Thomas Sanford a 1. $\frac{2}{1}$ acre Lott
 Mary Wharfield a 2 acre Lott
 Seth Aldrish a 9. $\frac{1}{2}$: $\frac{6}{1}$ acre Lott
 abel Aldrish a : 2 : $\frac{1}{2}$: acre Lott
 John Aldrish a : 2 acre Lott
 Peter Aldrish a : 1 : $\frac{1}{2}$: acre Lott
 David Aldrich a 1 acer Lott
 sam^{ll} warfeeld a 4 acer lott

William Crowns 40 acre Lott
 Daniel Taft a 2 $\frac{1}{2}$ acre Lott
 Robert Taft Jn^r a 5 acre Lott
 Joseph Taft a 2. $\frac{1}{2}$. acre Lott
 Benjamin Taft a 2 $\frac{1}{2}$ acre Lott
 peter Aldrish a 5 acre Lott
 Joseph taft Jn^r a 1. $\frac{1}{2}$ acre Lott
 Robard taft sein^r a 2 $\frac{1}{2}$ acer Lott

Fardinand Thayers 40 acre Lott
 Thomas Thayer a 10 acre Lott
 Jonath Thayer a 4 acre Lott
 Benjamine Thayer a 4 acre Lott
 Samuel Thayer a 8 acre Lott
 Ebenezer Thayer a 6 : $\frac{1}{2}$ acre Lott
 Isacc thayer a 1 : $\frac{1}{2}$ acer lott

Joseph Emersons 40 acre Lott
 Josiah Thayer a 22 : $\frac{Acres}{1}$: $\frac{Rod}{13}$ Lott
 James Emerson a 7 acre & 27 Rod
 John Emerson a 2 acer lott

[340.] Joseph Whites 35 acre
 Lott

Serg^t Thomas White a 5 acre Lott
 Moses Aldrish a 2 acre Lott
 to John Whites heirs a 5 acre Lott
 Ebenezer White a 2 acre Lott
 Sam^{ll} Thayer a 5 acre Lott
 Joseph White a 6 acre Lott
 Joseph White Jn^r a 5 acre Lott
 Thomas white Jn^r a 4 acre Lott
 James peniman a 1 acer lott

Joseph Steuenses 30 acre Lott
 Thomas Thayer a 15 acre Lott
 Daniel Thurston a 5 acre Lott
 Nathan peneman a 2 acre Lott
 Ebenezer Thayer a 0 $\frac{1}{2}$ acre Lott
 Jsacc thayer a 5 acer & half lott
 Joseph peniman : a. 2 acer lott

Daniel Louets 35 acre Lott	Samuel Reads 30 acre Lott
Daniel Louet a 14 acre Lott	Samuel Read a 26 acre Lott
in y ^e Swamp a 21 acre Lott	
Nath ^l . Morse a 4 acre Lott	
John Gardner a 10 acre Lott	
John Harbours 35 acre Lott	Abraham Stapleses 20 acre Lott
Josiah Wood a 3 acre Lott	The heirs of Abraham
James Wood a 1 acre Lott	Staples Jun ^r a 5 acre Lott
Jonathan Hayward a 4. $\frac{1}{2}$. acre	
Lott	Ebenezer Staples a 3. $\frac{1}{2}$ acre Lott
Sam ^l Thayer a 5 acre Lott	John Staples a 3 acre Lott
Seth Chapin Jn ^r a 5 acre Lott	Ephraim Staples a 5 acre Lott
William hayward a 13 acre Lott	Ebenezer Cook a 3. $\frac{1}{2}$. acre Lott
Beniamin Taft a 2. $\frac{1}{2}$ acre Lott	
John arnall a 1 acer lott	
Mathias puffers 35 acre Lott	Joseph Aldrishes 20 acre Lott
Thomas Sanford a 1 acre Lott	Josiah Thayer a 6 acre & $\frac{3}{4}$ of an acre Lott
Thomas Thayer a 1 acre Lott	John Green a 6 acre & $\frac{3}{4}$ of an acre Lott
Jona th Hayward a 12 : $\frac{1}{2}$ acre	Samuel Thayer a 6 acre & $\frac{3}{4}$ of an acre Lott
Lott	
Eleazer Daniels a 5 acre Lott	
John Darling Jn ^r a 5. $\frac{1}{2}$ acre Lott	
John Darling a 10 acre Lott	
John Moors 30 acre Lott	John Gurneys 20 acre Lott
Serg ^t Thomas White a 5 acre Lott	Josiah Thayer a 0 acre Lott
John Aldrish a 3 acre Lott	Jethro Coffin a 10 acre Lott
Sam ^l Moore a 11 acre Lott	Benoni Benson a 5 acre Right
M ^r Joseph dor a 2 acer lott	
Joseph taft a 6 acer lott	
John Woodlands 30 acre Lott	Thomas Jewels 20 acre Lott
Seth Chapin a 23. $\frac{1}{2}$. acre Lott	Joseph Chapin a 10 acre Lott

John post a 5 acre Lott Ephraim Chapin a 10 acre Lott
 John arnald a $1\frac{1}{2}$. acer lott

[341.] Samuel Spencers 20 acre Lott John parishes 20 acre Lott
 Lott

Ebenezer Read a 20 acre Lott Jonath. Thayer a 2 : $\frac{1}{2}$ acre Lott
 Edmund Rawson a 10. acre Lott
 Mr Joseph Dor a $1\frac{1}{2}$ acre Lott
 Sam^l Bridges a : 5 acer and $\frac{1}{2}$ lott

Samuel Haywards 20 acre Lott Job Tilers 20 acre Lott
 Jonath Hayward a 5 acre Lott John farnum : a 15 acre Lott
 Benjamin Hayward a : 10 : acre Lott Samuel Torrey : a 5 acre Lott
 Lott
 Jsace thayer a 5 acer lott

Hope Tilers 20 acre Lott Steuen Cooks 20 acre Lott
 John Corbet a 5 acre Lott Joseph plumbly. a 10 acre Lott
 Samuel Torrey a 5 acre Lott Alexander plumbly. a 10. acre
 Lott

the above 5 acre Lott Entered to
 John Corbett was a mistake
 it appears to me it being only
 the Land in the Sixth Divi-
 sion John Corbett

John Rockwoods 20 acre Lott the Ministrys 20 acre Lott
 Joseph Rockwood : a 15 acre
 Lott
 John Corbet a 5 acre Lott

Grizel Gurneys 20 acre Lott The Scools 20 acre Lott
 Angel Torrey a 10 acre Lott to Ebenezer Read a 10 acer lott
 Daud Tiler a 2 acre Lott seth aldrich a 2 acer lott
 Nathan Tiler a 4 acre Lott
 John Tiler a 2 acre Lott
 John Tiler Jn^r. a 2 acre Lott

Benjamin Albeys 20 acre Lott	William Holbrooks 40 acre Lott
Robert Euens a 7 acre Lott	Thomas Sanford a 2 : $\frac{1}{2}$. acre Lott
Benjamin Albey a 4 : $\frac{3}{4}$. acre Lott	John Holbrook a 7 $\frac{1}{2}$ acre Lott
John Albey a 1. $\frac{3}{4}$ acre Lott	Peter Holbrook a 5 acre Lott
James Albey a 4 : $\frac{3}{4}$ acre Lott	Siluanas Holbrook a 5 acre Lott
Joseph White Jn ^r : a 3 acre Lott	Richard Holbrook a 5 acre Lott
	Eliphelet Holbrook a 5 acre Lott
	William Holbrook a 5 acre Lott
	Samuel Holbrook a 5 acre Lott
[342.] John Spragues 20 acre Lott	
	John Darlings 10 acre Lott
Josiah Thayer a 7 acre Lott	Mr Joseph Dor a 1 acre Lott
John Albey a 1 acre Lott	
William Sprague : a : 10 : acre Lott	
eliezer Daniels a 1 acer lott	
Matthias Puffers 40 acre Lott	Samuel Cooks 10 acre Lott
Thomas Sanford a 5 acre Lott	Nath ^l Rawson a 2 acre Lott
Benjamin Whelock a 20 acre Lott	Samuel Cook a 8 acre Lott
obadiah Whelock a 10 acre Lott	
John Albey a 5 acre Lott	
Samuel Haywards 20 acre Lott	Jona th Richardsons 10 acre Lott
William Hayward a. 12. acre Lott	
Seth Aldrish a 5 acre Lott	
John Spragues 20 acre Lott	Mr Grndal Rawsons 40 acre Lott
Samuel Read a 20 acre Lott	James Keith a 5 acre Lott
	Moses Aldrish a 3 acre Lott
M ^{rs} . Toppins 20 acre Lott	Samuel Read a. 3. $\frac{1}{2}$ acre Lott
John Joanes a 20 acre Lott	Daniel Taft a 4 $\frac{1}{2}$ acre Lott
	William Rutter a 2 acre Lott

John Bartletts 20 acre Lott	John Rawson a 8 : $\frac{1}{2}$. acre Lott
Samuel Thayer a 10 acre Lott	Edmund Rawson a 2 acre Lott
James Bick a 10 acer lott	M ^r Joseph Dor a 2 acer Lott
	Willson Rawson a 9 acer Lott

[343.] Corayes heirs Jonathan haywood Jvn^r Ebenezer Boynton

march y^e 6th: 1734 laid ovt for Jonathan hayward Jvn^r seven acers and 83 rod of land: viz: one acer of Eighth division and one acer and half of ninth division and five acers and 3 rod in lve of land formerly vnder mistakes in other persons land now laid together and is bovnded Easterly on Jsacc thayers land 42 rod to a heap of stons on a rock being the sovtheast corner thence rvning west 15 dgr^s north 40 rod to a heap of stons on a rock being the southwest corner then north 15 dgr^s East 40 rod to a heap of stons being the norwest corner then East 15 dgr^s sovth to the southwest corner of John corbitts land then on sd corbitts land to sd thayers land the whole containing 10 acers and 3 rod 2 acers allowed for bad land laid ovt by Thomas white srvvayer Jacob aldrich and daniel lovet chain men

March y^e 12th: 1735 laid ovt for Jonathan hayward 2 acers of land in lve of land formerly laid vnder a mistake in william sprages land: laid Joyning to his other land on the East side Bear hill and is bovnded East on John corbits land 10 rod and north on sd Corbitts land 44 rod to the southwest corner of said corbitts land thence rvning sovth fvll point 23 rod to sd sprages land then bovnded sovth on sd sprages land 10 rod to his own land then on sd land to corbitts land it being a broaken peace of land containing 2 acers and 143 rod 143 rod allowed for bad land laid ovt by Thomas white srvvayer Jacob aldrich and daniel lovet chain men

November y^e 15th: 1737 laid ovt for Ebenezer Boynton 6 acers of samvel toryes tenth division of land laid Joyning to the land of Jonathan sterns and is bovnded sovth on sd land 26 rod and west on land formerly laid ovt to Benjamin hayward 46 rod to a

heap of stons being the norwest corner thence rving East 10 dgr^s north 20 rod to a heap of stons being the northeast corner and is bovnded Easterly on a three Rod way leading to hopkinton 46 rod to sd sternes land the whole being 6 acers and 98 rod 98 rod allowed for bad land laid ovt by Thomas white svrvayer seth chapin and Ebenezer Boynton chain men

April y^e 3^d: 1736 laid ovt for the heirs of Roger corrary 17 acers of land: viz: 6 acers Eighth division and 4 acers ninth division and 4 acers tenth division and 3 acers of land in that lott of land that was taken from Thomas sanford by settling the province line now laid ovt together att the sovth end of chesvnt hill begining at a heap of stons being the northeast: corner: thence rving sovth 80 rod to a heap of stons being the sovtheast corner then west 42 rod to a heap of stons being the southwest corner then north 80 rod to a heap of stons being the norwest corner then East 42 rod to the first bovnds the whole being 21 acers 4 acers allowed for bad land laid ovt by Thomas white svrvayer Jacob aldrich and Thomas sanford chain men

agust y^e 19th 1745 Laid out for Jonathan Hayward Jr. 16 rod Eleuenth Division of Land Joyning to his other Land at the Great medow & is Bounded South & East on his other Land north on John Corbetts Land 4 rod west on the road Leading by the Great medow 4 rod

By William Torrey Surveyer Jacob Aldrich chain man

[344.] Roger Corrays heirs Jonathan hayward Jun^r

Mendon. January y^e 26th. 1719/20. then Laid out for the heirs of Roger Corrary; Deceased; fourteen acers and half of Land; being his sixth & Seventh Diuisions; Joyning to his Medow, on y^e East Side of the West Hill begining at a Black oak tree marked, by y^e Country Road. then Runing South Easterly. partly on Land Laid out to y^e ministrie, and partly on Common one hundred and Sixteen Rod to a heap of Stones on y^e west side of a Little Run of water, Coming out of a pine Swamp, being an Easterly Corner, thence East 37 ^{Dgrs} North on Common thirty Six Rod, to a heap

of Stones being y^e northerly Corner, thence North 37 Deg^{rs}. West on Common ninty Eight Rod to a White oak tree at Said Road; then Bounded on S^d Road to y^e first Bounds, Compassing two acres of Medow Land Laid out before; the whole is twenty Six acres and one hundred and twenty Six Rod; twelue acres and forty Six Rod allowed for Sd Medow & Bad Land; Laid out by Robert Euens. Jacob Aldrich, & Seth Chapin Committee

April y^e 4th: 1733 laid ovt for Jonathan hayward Jvn^r 7 acers ninth division of land laid Joyning to his other land near the great medow begining at the northeast corner thence rving East 6 rod to a heap of stons being the northeast corner and is bovnded westerly on his other land 56 rod and is 6 rod wide the whole length then tvrning Easterly 30 rod to the town line then bovnded East on sd line 40 rod to John albees land and is bovnded sovth on sd albees land 28 rod to a heap of stons being the southwest corner thence rving north 5 dgr^s East 25 rod to the sovtheast corner of his other land it being a broaken peace of land containing 8 acers one acer allowed for bad land laid ovt by Thomas white svrvayer Jacob aldrich and Daniel lovet chain men

March y^e 6th: 1734 laid ovt for Jonathan hayward Jvn^r 3 acers of land in lve of land formerly laid ovt vnder a mistake in staples land near the great medow and is bovnded sovtherly on his own land and Easterly on the land of John Corbitt and westerly on the great medow: it being a three cornerd peace containing 3 acers and 30 rod 30 rod allowed for bad land the same day laid for sd hayward the one half of the second division of medow belonging to simond pecks 40 acre lott as it was formerly laid ovt the whole being 4 acers and was laid ovt in the great medow as appears by Record: now laid to sd hayward in leve of land formerly laid ovt vnder a mistake in stapleses land: laid ovt by Thomas white svrvayer Jacob aldrich and daniel lovet chain men

January y^e 3^d: 1737² laid ovt for Jonathan hayward Jvn^r 7 acers and three quarters of land: viz: 6 acers: tenth division and one acer and 128 rod ninth division laid together near Rovnd

hopins and is bovnded East on the land of Ebenezer tompson 60 rod north on the town line 26 rod to a heap of stons being the norwest corner thense rving sovth 8 dgr^s west 60 rod to a heap of stons being the sovthwest corner then East 8 dgr^s sovth 26 rod to a heap of stons at sd tompsons land being the sovtheast corner the whole containing 9 acers and 120 rod 2 acers allowed for bad land by Thomas white and seth chapin

philip chace

[345.] Jvne y^e 12th: 1730 laid ovt for philip chace thirty seven acers and sixty Rod of land: viz: twenty one acers of his Eighth division: and nine acers of Benjamen haywards sixth division and six acers of land which the selectmen granted to Thomas sanford for a way through his land and one acer of sd sanfords Eighth division and sixty rod of sanfords seventh division all laid together in the north pvrchace Joyning to the land of Johu Jones Jvn^r begining at the northeast corner of sd Joneses land thence Rvning East fvll point thirty Eight rod to a heap of stons markt with p: c: being the sovtheast corner then north 8 dgr^s & $\frac{1}{4}$ East fifty rod to a stone markt with p c being the northeast corner then west fvll point one hvndred and fifty six Rod to a heap of stons markt with p: c being the norwest corner then sovth fvll point fifty rod to a heap of stons markt with p c: being the sovthwest corner then East fvll point to sd Joneses land then by sd land to the first bovnds the whole containing forty seven acers and one hvndred rod: ten acers and fifty rod allowed for bad land laid ovt by Thomas white svrvayer Thomas sanford and Jacob aldrich Chain men

January y^e 27th: 1731² laid ovt for philip chace: 14 acers ninth division of land laid Joyning to his other land in the north pvrchace and is bovnded north on the land of Jonathan thayer: 23 rod East on the town line: 90: rod to a heap of stons on a Rock near the sovtheast corner thence rving west fvll point 57 rod to John Joneses land and is bovnded west part on sd Joneses land and part on his own land 90 rod it being a broaker peace of land containing twenty one acers seven acers allowed for bad

land laid out by Thomas white surveyer Jacob aldrich and daniel lovet chain men

april y^e 6th: 1736 laid out for philip chace 14 acers tenth division of land laid Joyning to his other land in the north purchase and is bounded East on sd land: 50 rod running from the norwest corner of sd land west full point 48 rod to a heap of stons being the norwest corner then south full point 50 rod to a heap of stons being the southwest corner then East full point 48 rod to the southwest corner of his other land the whole being 15 acers one acer allowed for bad land laid out by Thomas white surveyer Robert taft chain man

[346.]

Sanford

Mendon April y^e 4th. 1718 Thirty Two acres of Land Laid out for Thomas Sanford on y^e Sixt Deuision account. Joyning to his own Land att the Mill Riuer, on his own Land Eighty Six Rod, a white oake Tree marked nere y^e Easterly Corner, So home to y^e Mill Riuer, from Sd Tree. then Turning from Sd Riuer South west by a Line of Marked Trees one hundred Rod To a high way going on y^e Tope of y^e neck, Lengthways Sd Neck, a black oak Tree marked nere y^e south corner, Then turning with Sd way. and bounded thereon Eighty Six Rod to y^e west corner a black oak tree marked near Sd corner, Then Turning Northeast by a Line of Marked Trees Eighty Rod, to a heape of Stones being y^e corner of his other Land the whole containing fifty acers, being Eighteen acres allowance for a Three Rod way Through Sd Land, & for bad Land

Recorded
April y^e 4th.
1718

Laid out by Thomas White Seruey^r. Thomas Thayer & Jacob Aldrish Com^{tee}

April y^e 7th. 1718 Eight acres of Six Deuision of Land Laid out for Thomas Sanford, Joyning to his other Land on y^e East side of Muddy Brook bounded on his own Land West Seuenty nine Rod, South on Common Seuenty one Rod by a Line of Marked Trees, to a white oak Tree Marked for a Corner with a marking Iron: with S. being y^e South East Corner, East on Common Twenty nine Rod to

Recorded
April y^e 8th.
1718

the highway Leading from Town ouer y^e Neck to Whelocks Mill, a black oak tree marked nere y^e Corner. North on Sd highway home to his other Land. the whole Containing Twenty Three acres. being fifteen acres allowance for bad Land: Laid out by. Thomas White Seruey^r. Thomas Thayer. & Jacob Aldrish Committee

Mendon April y^e ninth 1718. one acre & half of Sixt Deuision of Land Laid out for Thomas Sanford. on y^e Neck on y^e South west Side of y^e highway Leading to Whelocks Mill: bounded West on his one Land Twenty nine Rodd. South on y^e Lands of Jethro Coffin Twelue Rodd: to Sd Coffins Northeast Corner being a heap of Stons East on Common with a Direct Line. Twenty Rod to y^e highway a heape of Stons. being y^e north East Corner north on Sd way to his other Land the whole Containing one acre & Three quarters and Eight Rod: one quarter of an acre & Eight Rod allowance for badd Land: Laid out by Tho^s. white Serueyer. Robert Euens & Jacob Aldrish Committee

Laid oute october y^e 20th. 1718) for Thomas Sanford. his share of Ceeder Swamp, in y^e beauer Damm Ceeder Swamp, being y^e.fourth Lott at y^e northerly part of Sd Swamp and is bounded northerly on Eleazer Danielses Ceeder Swamp Lott. Southerly on Nathaniel Rawsons Ceeder Swamp Lott, Easterly & westerly on y^e Holbrooks medow, the Sid Lines of These Lotts Runing west Twenty three Deg^{rs} South: the Breadth of Sd Lott being Three Rod & Three foot wide a maple Tree marked nere y^e Southeast Corner. with T S and y^e N^o. 4. a ceeder Tree marked a Directer near y^e South west Corner. by Thomas White. Robert Euens & Jacob Aldrish Committee

[347.]

Thomas sanford

Aprill y^e 6th: 1719 laid ovt for thomas sanford on the east side the great river Joyning to his other land half an acer sixth division and two acers and half fifth division belonging to Benjamin whelock which was misrecond in when laid out bovnded

south on sd land fifty eight rod west on comon ten rod to the southwest corner of sam^l thayers land north on sd thayers land to his sovtheast corner east on comon eighteen rod to a heap of stones att his own land : the whole containing five acers two acers allowed for bad land by thomas white thomas thayer Jacob aldrich comittee

the same day by the same comittee laid ovt for thomas sanford Joyning to his own land on the east side the great river the remaining part of his sixth division it being five acers and twenty fovr rod : bovnded south on sd land thirty rod to stones being the southwest corner then rvning north 24 dgr^s west forty rod to stones being the norwest corner then rvning east 24 dgr^s north thirty rod to a heap of stones being the northeast corner then rvning south 24 dgr^s east to his other land the whole containing seven acers and half two acers and fifty six rod allowed for bad land

Jvne y^e 10th : 1719 laid ovt for thomas sanford twenty six acers seventh division on the east side the great river Joyning to his other land bovnded west on the great river easterly on sam^l thayers land the whole Breadth of sd land from sd sanfornds land to a white oak bvsh being sd thayers norwest corner and on all other parts on his own land the whole containing eighty acers fifty fovr acers allowed for bad land by thomas white Robard evens Jacob aldrich comittee

Jvne y^e 10th : 1719 laid ovt for thomas sanford thirteen acers and one hvndred rod seventh division and sixty rod sixth division on the east side the great river Joyning to his other land bovnded west on sd land one hvndred and sixty rod north on comon twenty eight rod to a heap of stones being the northeast corner east on comon one hvndred and sixty rod to sam^l thayers land south part on sd thayers land part on his own land twenty eight rod the whole containing twenty eight acers : fovrteen acers allowed for bad land by Robard evens thomas white Jacob aldrich commitee

october y^e 14th : 1729 being a propriators meeting leaguly warned voted that Thomas saford shall have that land that James

Keith laid down on the westerly side of the great River between the province line and sd River as it was formerly laid out to him the sd James Keith: this land was granted to sd Sanford in lieu of land taken from him by the province line on the Easterly side sd River.

[348.] Nathaniel Rawson

April y^e 3^d, 1718 Laid out for Nathaniel Rawson Sixteen acres of Land of y^e Sixt Deuision which he purchased of James Keith. Joyning to Sd Keiths Land on y^e East Side of Chistnut hill Bounded East part on Sd Land part on common Sixty Rod. the Northeast Corner being a heape of Stones, the South East Corner a heape of Stones. Thence Runing West full point Eighty Rod to a heape of Stones, being y^e Southwest Corner, Thence Runing North 10 Deg^s: East, Sixty Rod to a heape of Stones being y^e Norwest Corner. thence Runing East on full point Eighty Rod to y^e North East Corner. the whole Containing Thirty acres.

Recorded
April y^e 5.
1718

fourteen acres allowance for a Three Rod highway Through Sd Land. & for bad Land. Laid out by Thomas White Thomas Thayer & Jacob Aldrish Committee

April y^e 8th. 1718 Laid out for Nathaniel Rawson Seuen acres & one hundred & Twenty Six Rod of Land of y^e Sixt Deuision Joyning to his own Land. Bounded South on y^e Ten Rod Way by his house. Sixteen Rod East part on his own Land. part on James Albeys Land. part on common, one hundred, & Eighty Rod, To a heap of Stons, being y^e North East Corner north on Common Twelue Rod. to y^e North East Corner of Robert Euenses Land. West on Sd Land one hundred & Eighty Rod to y^e Ten Rod Way the Whole Containing fourteen acres & half & Twenty Rod Six acres & Three quarters allowance for bad Land. Laid out by Thomas White Seruy^r. Jacob Aldrish & Robert Euens Committee

Recorded
April y^e 9th.
1718

April y^e 21st. 1718. Laid out for Nathaniel Rawson four acres of Robt Euenses Sixt Deuision: Joyning to his other Land on y^e

East Side of Chestnut hill : bounded South on Sd Land : Twenty Six Rod. from Nathan Penemans Land to a white oake Tree marked. by y^e South west Corner. west on Common with a Direct Line forty Rod to a heape of Stones being y^e norwest Corner. north on Common with a Direct Line Twenty Six Rod to y^e norwest corner of Sd Penemans Land East on Sd Land forty Rod to Sd Rawsons Land. the whole Contain- ing Six acres & half. Two acres & half allowance for bad Land

Laid out by. Thomas White Seruey^r. Rob^t. Euens Jacob Aldrish Committee

Recorded
May y^e 14.
1718

october y^e 21st: 1718: Laid out for Nathaniel Rawson, his Share of Ceeder Swamp in Beauer Damm Ceeder Swamp. being y^e fifth Lott, at y^e north End of Sd Swamp bound North on Thomas Sanfords Lott in Sd Swamp South- erly on John Corbets Lott Easterly & westerly on y^e Holbrooks medow. Sd Lott being one Rod Seuen foot & half wide y^e Lines on y^e Sides Runing west Twenty three Degrees South. by Thomas White Robert Euens and Jacob Aldrish Committee

Nathaniel Rawson

Jethro Coffin

[349.] June y^e 8th: 1719. Laid out for Nathaniel Rawson Six acres of his Seuenth Diuision of Land, Begining at a heape of Stones, being y^e norwest Corner of his other Land formerly Laid out near Calebs Hill, Runing West full point forty Rod. Crossing a high way Leading to Chestnut hill, of Three Rod wide, then Runing South ful point Sixty Rod to Eleazer Daniels his Land to a heape of Stones, then by Sd Danielses Land. East full point forty Rod To his own Land. the whole Containing fifteen acres. nine acres allowed for Sd Way & Bad Land, Laid out by Robert Euens Surueyer: Jacob Aldrich & James Keith Com- mittee.

Recorded
April y^e
13th 1721

June y^e 8th. 1719 Laid out for Nathaniel Rawson of his Seuenth Diuision, Two acres of Land near Calebs hill, Joyning to his own Land, being a Three Cornered piece, bounded South on his own Land, Thirty Rod, East on his

own Land forty Rod to a heape of Stones, being a corner of his other Land, then Runing South Westerly to a heape of Stones being a corner of his Land Laid out before, fifty Rod, the whole Containing Three acres & one hundred & Twenty Rod, one acre & one hundred & Twenty Rod allowed for Bad Land, Laid out by Robert Euens, Serueyer: Jacob Aldrich & James Keith Com^{tee}

november y^e 16th: 1719 laid ovt for Jethro Coffin 37 acers seventh division of land laid on the west hill Joyning to James Keiths land begining att a Rock with stons upon it on the northeast side sd Keiths land Rvning East fvll point 60 rod then north fvll point 100 rod then west 95 rod to a heap of stons then south to sd Keith 92 rod to stons a corner of sd Keiths land south vpon the land of sd Keith the whole containing 57 acers and half 20 acers and half allowed for bad land and a high way through the whole land: laid ovt by Robert Evens svrveyor

october y^e 22^d: 1723 laid ovt for Jethro Coffin 3 acers seventh division on wigwam hill begining att a heap of stons being the norwest corner thence rvning south fvll point 38 rod to a heap of stons being the southwest corner then East fvll point 50 rod to Thomas thayers land and is bovnded East on sd land 38 rod to a heap of stons being the northeast corner then west fvll point 50 rod to the first bovnds the whole being Eleven acers and 140 rod 8 acers and 140 rod for bad land laid ovt by Robert Evens Jacob aldrich and James Keith committee

[350.]

Jethro Coffin

April y^e 8th: 1718. Laid out for Jethro Coffin Ten acres of y^e Sixt Division of Land: Joyning to his other Land on y^e East Side of Muddy Brook, bounded West on Sd Land fifty five Rod, North on Thomas Sanfords Land in part: part on Common Eighty Three Rod to a heape of Stones being y^e northeast Corner, East part on Common part on Daniel Thurstons Land fifty five Rod to a heape of Stones being y^e South East Corner, Thence Runing west nine Deg^{rs} South to his other Land, the whole Containing Twenty Six acres

Recorded
April y^e
9th. 1718

and Three quarters Sixteen acres & Three quarters allowance for bad Land. Laid out by Thomas White Seruy^r. Robert Euens & Jacob Aldrich Com^{tee}

April y^e 21st. 1718. Laid out for Jethro Coffin Twenty Three acres of his Sixt Deuision of Land: Joyning to his other Land: bounded Southerly partly on Common Land & partly on Benjamin Whelocks Land on Calebs Hill Eighty Rods to a heap of Stons being the South west Corner, West on Common by A Line of Marked trees Sixty Two Rod to a heape of Stones being y^e norwest Corner, northerly part on Common: & partly on his own Land one hundred & Two Rod to a Marked Tree. being y^e north East Corner, Easterly on his own Land Thirty nine Rod to a Walnut tree: the whole Containing Thirty Three acres, Ten acres allowance for a highway of Three Rod between him & Benjamin Whelock. & for bad Land.

Laid out by Tho^s White Seruy^r. Rob^t. Euens & Jacob Aldrich Committee

october y^e 16 1718 Laid out for Robert evens: Jethro coffin & John gardner there Shares of Sederswamp Joyning to there own Swamp bounded north on S^d Swamp east on upland Seuon Rod South by a line of marked trees runing west Two degrees South South west on comon Swamp Laid out by Robert Euens: Jacob aldrich robert: taft Committee

November y^e 22: 1718 Laid out for Jethro Coffin five acers sixth division Joyning to his other Land bounded west on the round meadow sixty rod south part on James Keiths land part on samull thayers land twenty nine rod to a heap of Stones near the southeast corner east on comon sixty rod to a heap of Stones near the northeast corner north on the Land of Samull thayer twenty nine rod the whole containing ten acers and a hundred and thirty rod alowed for bad Land and a two rod way through S^d Land by Thomas: White.

Recorded
June y^e
10th 1718

Recorded
December
y^e 19. 1718

Recorded
December
y^e 19/1718

the Same day Laid out the remaind of S^d Coffins sixth : Division being one acer on the west side the round medow bounded east on S^d Meadow north on thomas : thayers : Land west on samull thayers land south on nathan penimans Land heree being a three rod way alowed through S^d Land Laid out by Thomas : White : Robert Euens : Jacob Aldrich Committee

[351.]

Robert Euens

Mendon April y^e 8th. 1718 Laid out for Robert Euens Sixteen acres of his Sixt Deuision of Land near his house Joyning to his other Land, bounded South on a Ten Rod way Seuenty Six Rod, to Stones on a Rock. being y^e South west Corner, west part on Common, part on Daniel Thurstons Land fifty Eight Rod To a heape of Stones near S^d Thurstons Land. North on S^d Land forty 3 Rod and a half, Then Turning northerly with S^d Land one hundred Rod to a heape of Stones, being the norwest Corner, Then Runing East full point nineteen Rod & a half to a heape of Stones being y^e. northeast corner East on Common one hundred & Eighty Rod to a heape of Stones being y^e northeast Corner by y^e Ten Rod way nere his other Land. Compassing in Two acres of his other Land on y^e north Side y^e way, the whole Containing thirty nine acres. Twenty one acres allowed for Bad Land : Laid out by Thomas White : Sery^r. Tho^s. Thayer. & Jacob aldrish Com^{tee}

Mendon April y^e 8th. 1718 Laid out for Robert Euens one acre & half of Land being part of his Sixth Deuision. Lying on y^e South Side of y^e Road Leading ouer the Neck to Wheelocks Corn Mill, bounded Easterly from S^d Road to y^e Easterly Corner of Nathaniel Rawsons Land fifteen Rod To a heape of Stones Southrly on S^d Rawsons Land in part : part on his own Land Sixteen Rod & a half to a heape of Stones, Westerly on Common To Said Road Thirty Rod to a heape of Stones, Northerly on S^d Road Sixteen Rod & half. one acre & one quarter allowance for bad Land. Laid out by. Thomas White Seruy^r. Thomas Thayer & Jacob aldrish Committee

November y^e 19th. 1718. Laid out for Robert Euens a broaken piece of Land. on y^e South Side of mudy brook Lying in amongst

Recorded
May y^e
first 1718

his meadow bottom, bounded East on his other Land,
 Recorded
 January
 y^e 21. 17 $\frac{1}{2}$ ⁸ South on Land belonging to Steuenses Lott west on y^e
 way Leading from Sd Euenses to Samuel Thayers Laid
 for half an acre : Compassing in Some Swamp Land Sd
 Euens purchased of John Darling Laid out by Thomas White.
 Thomas Thayer. Jacob Aldrish. Committee.

January y^e 12th. 17 $\frac{1}{2}$ ⁹. Then Laid out for Robert Euens four
 acres Sixth Deuision, in y^e pine Swamp. begining at a pine tree,
 Then Runing west 30 Degrees South nineteen Rod, To
 Recorded
 January
 y^e. 21. 17 $\frac{1}{2}$ ⁹ John Rawsons Land. Then by Sd Line Eleuen Rod
 Then Turning Sd Rawsons Corner. west Two Rod.
 Then Runing South 30 Degrees East Twenty one Rod
 To a heape of Stones, Then Runing East 30 Degrees north to Capt
 Seth Chapins Land, and upon Sd Chapins Land Thirty Two Rod
 To y^e first bounds, Laid out by Thomas white Thomas Thayer &
 Jacob aldrish Committee

Robert Evens

[352.] Jvne y^e 1st: 1719 laid ovt for Robert Evens twenty
 three acers and half seventh division on the west side the great
 river East of ebenezzer Reads meadow begining att a heap of stones
 on the north side of James Keiths land on the East side of a
 Rvdge hill then East 3 dgr^s south part on sd keiths land part on
 common sixty two Rod to a heap of stones then north 3 dgr^s east
 sixty Eight Rod to a white oak tree in a bottom then East 3 dgr^s
 south thirty five rod to a heap of stones then north 3 dgr^s East
 to a heap of stones on a Rock in a small parcel of pitch pines on
 the north side of a little meadow then west 3 dgr^s north to a heap
 of stones on the south side of a hill then with a direct line to the
 first bovnnds the whole By Estemation thirty three acers and half
 ten acers alowed for bad land laid ovt by Robert Evens James
 Keith Jacob aldrich : com^{tee}

Mendon y^e 28th. 1719. then Laid out for Robert Euens three
 acres of Seuenth Diuision : Joyning to y^e North End of his other
 Land : Bounded west on John Rawsons Land. twenty Six Rod.

North on the School Medow ninteen Rod. East on Capt Seth Chapins Land twenty Six Rod Containing three acres and Fourteen Rod: Laid out by Thomas White: Jacob Aldrich. and Robert Euens Committee

february the : 21^t: 1711¹² then laid ovt for Robert Evens six acers of land granted him by the town att a pvblick town meeting march the sixth: 1710¹¹ for work done by sd Evens att the meeting hovse: which land was granted to be laid ovt on the East side mydy Brook and is bovnded as foloweth y^e sovthwest corner being a black oak stand so bovnded sovtherly on the covntry Rode 28 rod to a black oak stand being the sovtheast corner Easterly on common with a direct line 34 rod to a black oak stand being the northeast corner: north on common with a direct line 28 rod to a stake and stones being the norwest corner thence with a direct line to the first bovnds: laid ovt By Thomas white svrvayer

John Darling Jn^r.

[353.] Mendon April y^e 10th. 1718. Laid out of y^e Six Deusion for John Darling Jn^r. fue acres of Land partly upon Calebs hill, bounded South upon Common Twenty fue Rod to Benjamin whelocks South East Corner, west upon whelocks Land fifty nine Rod to a heape of Stones, northerly on Thomas Thayers Land forty two Rod to a heap of Stones, East upon his own Land fifty nine Rod, Six acres & half allowance for a Three Rod highway Through Sd Land and for bad Land Laid out by Tho^s White Sery^r. Robert Euens Jacob Aldrish Committee

Recorded
April y^e
19th. 1718

Mendon April y^e 10th. 1718 Laid out of y^e Six Deusion for John Darling Jn^r. Three acres & half of Land near Calebs Hill, bounded Southerly on his own Land, westerly on Common Twenty Two Rod. Northerly part on Thomas Thayers Land, part on Common Sixty Two Rod, here being fue acres allowance for a Three Rod way Crosse Sd Land & for bad Land, Laid out by Tho^s White Seruy^r Robert Euens & Jacob Aldrish Committee

April y^e 21 1718 Laid out for John Darling eight acres sixth division Joyning to his other Land near his house bounded east on S^d Land part part on thomas thayers Land Seventy three rod north on comon with a direct line forty two rod to a heap of Stones being the norwest corner west on comon with a line of markt trees sixty two rod to a white oak stand markt
 Recorded near the sout west corner sout on thomas Thayers
 December land ten rod the whole containing twelue acers and an
 y^e 19/ 1718 half four acers and an half allowed for bad Land. Laid out by Thomas White Robert, Euens, Jacob Aldrich Committee

Desember y^e 26th 1722 laid ovt for John Darling Jvn^r fover acers of his sixth division of land laid near the great River where Robert Benham now lives Begining at a heap of stons west of sd Benhams hovse then Rvning East fvl point twenty Eight Rod to a heap of stons being a northeast corner then sovth forty six Rod to a heap of stons being a sovtheast corner then west twenty Eight Rod to a heap of stons being a sovthwest corner then north forty six Rod to the first Bovnds the whole containing Eight acers and one hvndred Rod fover acers and an hvndred rod allowed for bad land laid ovt By Robert Evens Jacob aldrich and Thomas white committee

John Darling Jvn^r

[354.] Desember the 26th: 1722. Laid ovt for John Darling Jvn^r five acers of his father John Darlings seventh division of land Joyning to the East side of his other land near the great river Begining at an heap of stons on the sovth side of a hil being a nor west corner thence Rvning sovth 14 dgr^s west part on common part on his other land thirty Rod then East 14 dgr^s sovth forty Rod to a heap of stons being a sovtheast corner then north 14 dgr^s East thirty Rod to a heap of stons being a northeast corner then west 14 dgr^s north forty Rod to the first Bovnds the whole containing seven acers and an half two acers and an half allowed for bad land laid ovt By Robert Evens Jacob aldrich and Thomas white committee

Desember y^e 26th: 1722 laid ovt for John Darling Jvn^r five acers of his father John Darlings seventh and one acer of his:

own sixth division laid north of his house begining at an heap of stons on a Rock being a southwest corner thence Rvning East 14 dgr^s north forty three Rod to a heap of stons being a southeast corner then north 14 dgr^s west thirty Rod to a heap of stons att the Rvte of a walnvt tree being a northeast corner then west 14 dgr^s south forty three Rod to a heap of stons being a northwest corner then south 14 dgr^s East thirty Rod to the first Bovnds the whole containing Eight acers and ten Rod two acers and ten rod allowed for bad land laid ovt by Robert Evens Jacob Aldrich and Thomas white committee

february y^e 7th: 1722² laid ovt for John Darling fover acers of Jonathan Richardsons seventh division of land on the west side the great River Joyning to his other land Begining att a heap of stons at the Rvte of a white oak stand on his fathers north line then East 30 dgr^s north on sd line fifteen Rod to sd land then on sd land fifty Rod to a white oak tree marked then west 30 dgr^s north on common to a heap of stons then with a direct line to the first Bovnds fifty Rod containing fover acers and one hvndred and ten Rod the 110 allowed for bad land laid ovt By Robert Evens Jacob aldrich James Keith committee

March y^e 22^d: 1729 laid ovt for John Darling Jvn^r. half an acer of seventh division of land and is laid Joyning to his other land near his house and is Bovnded north on sd land forty fover Rod: and East on the way leading from Daniel Darlings to scvll Bridge Eighteen Rod to a heap of stons being the southeast corner: thence with a direct line twenty; seven Rod to a white oak tree being a bovnds of his former land: it being a three cornerd peace of land containing one hvndred and thirty two Rod fifty two Rod allowed for bad land laid ovt By Thomas white svrvayer James Keith and Jacob aldrich com^{tee}

[355.]

John Albey

Mendon

April y^e 9th: 1718 Mesured for John Albey fifteen acres of John Spragues Dubling Lott. on y^e north side of y^e Ten Rod high

way nere y^e Corn mill. bounded South on S^d way Sixty Rod a heape of Stones being y^e South west Corner, a heape of Stones y^e South East Corner, thence Runing from y^e South west Corner northwest full point Sixty Rod to a heape of Stones being y^e norwest Corner, north on Common Sixty fue Rod to a heape of Stones being y^e northeast Corner. thence Runing South East full point Twenty Rod to y^e South East Corner Measured & Bounded by Thomas White Robert Euens & Jacob Aldrish Committee to
Lay out y^e Sixt Deuision

Recorded
June y^e
10th 1718

April y^e 9th. 1718 Laid out for John Albey Six acres of Sixt Deuision of Land Joyning to his other Land near his house Bounded South on S^d Land Sixty fue Rod West on Common by a Line of Marked Trees Seuenty four Rod to a heape of Stones being y^e norwest Corner. by y^e Way that goes Cross the neck to Whelocks Mill: north on S^d way to the noreast Corner of his other Land. it being a three cornerd piece Containing Thirteen acres. Seuen acres allowance for Bad Land: Laid out by Thomas White Surueyer. Robert Evens & Jacob Aldrish Committee

Nouember y^e 15: 1718. Laid for John albee six acers and half sixth division on the west side the mill river aboue medfield rode bounded northerly on beniamin Albees Land westerly on S^d rode fifteen rod to a heap of Stones being the south west corner thence runing northe full point to the Mill pond or riuer east on S^d pond or riuer fifteen rod the whole containing eight acers and thirty rod one acer and half and thirty rod alowed for bad Land Laid out by Thomas: White: Robert: Euens: Jacob: Aldrich: Committee

Recorded
March y^e
3 1718¹⁷

Desember y^e 24: 1718 Laid out for John albee his Share of Seder swamp in befer pond Swamp bounded northerly on the Swamp of obidiah wheelock east on the Land of John holebrook two rod then runing west twenty three degrees south cros S^d Swamp by Thomas: White Robert Euens Jacob: Aldrich committee

Recorded
March y^e
3 1718-19

Mendon May y^e 9th. 1720: Laid out for John Albee thirty acres of Land Sixteen acres & thirteen Rod of Sixth Deuision and thirteen acres and one hundred & forty Seuen Rod of Seuenth Deuision Joyning to the Southerly & Easterly parts of his Land near the great Medow, begining at a Red oak tree marked being a Corner of his Land Laid out before: then Southerly by Sd Land Sixty four Rod to a heape of Stones, and Stake being formerly a South west Corner then turning Sd Corner Runing west by Said Land forty Rod to a heape of Stones, then South Eight Degrees west on Common thirty two Rod to a heape of Stones being a nor west Corner, then on Common Eighty Rod by a Line of marked trees to y^e Town Line. then by Sd Line ninty Seuen Rod to a white oak tree. being a South east Corner then with a Direct Line to the first Bounds fifty Six Rod Esteemed at thirty Six acres & ninty Six Rod: Six acres and ninty Six Rod allowed for bad Land, Laid out by Robert Euens: Jacob Aldrish & Thomas White.

Recorded
august
y^e 1. 1721

[356.]

John Albee

Mendon March y^e 22^d 1721: then Laid out for John Albee three acres of Seuenth Deuision of Land Joyning to his Medow on the west Side of Second Brige Riuer begining up Stream on Sd Medow by the Land of Joseph Rockwood, Runing on Sd Land west ten Degrees South fifty Rod to y^e fence as it now Standeth. then with a Direct Line to a Certain Ditch, at y^e Lower end of Sd Medow. Down Stream bounded on Sd Medow to the first Bounds. a three Cornered Piece of Land Containing four acres one acre Alowed for Bad Land, Laid out by, Robert Euens. Jacob Aldrich Seth Chapin Committee

May y^e 9th: 1720 laid out for John and James albee twenty seven acers of seventh division of land: viz: ten acers to John albee and seventeen acers to James albee: laid together begining at a heap of stons on the south side of bear medow being wiliam sprags bovnds then west by sd sprags land to Joseph Rockwoods land then south fvll point by sd Rockwoods land sixty rod to sd Rockwoods corner then south 38 dgr^s East partly by John rockwoods land and partly by common Eighty Rod to a heap of stons

being the southwest corner at y^e south End of a peace of meadow belonging to sd albees then by sd meadow forty rod to a pople tree markt being a southeast corner then north full point forty Eight rod to another peace of meadow of sd albees then by sd meadow twenty four rod to a walnvt tree being a northeast corner then westerly by a line of marked trees thirty Eight Rod to Bear meadow then Bounded on sd meadow to the first Boudns the whole containing fifty Eight acers: thirty one acers allowed for bad land and a three Rod way through sd land laid out by Robert Evens Jacob aldrich and thomas white committee

[357.] Daniel lovet John fish

May y^e 16: 1718 laid out for daniel lovet one hundred and twenty rod sixth division Joyning to his other land on the east side of mvdv Brook near the Bridge bounded north on sd land twenty seven rod south on the way leading to whelocks mill west on common: nine rod to his other land: itt being a three cornerd peace: laid out by thomas white thomas thayer Jacob aldrich committee

this land
doble
recorded

Mendon April y^e 30th. 1720 then Laid out for Daniel Louet twenty five acres & one Sixth of an acre, twenty four acres and one hundred Rod of John Greens Seuenth Diuision and Eighty Rod of his own Seuenth Diuision, on y^e North Side of Magemisco Hill Joyning to y^e North Side of his other Land: begining at a black oak tree being formerly a norwest Corner, then by Sd Land East fifteen Degrees South Sixty four Rod and by Common Sixteen Rod to a heape of Stones being a South East Corner, then North fifteen Degrees East by Common Eighty Rod to a heape of Stones, being a North East Corner: then West fifteen Degrees North on Common Eighty Rod to a heape of Stones, being a Norwest Corner, then South fifteen Degrees west, on Common to y^e first Bounds Eighty Rod: Esteemed at forty acres, fifteen acres allowed for Bad Land: Laid out by Robert Euens: Jacob Aldrich, Thomas White, Com^{tee}.

These
Recorded
February
y^e 22^d. 1721/2

Mendon April y^e 30th. 1720 then Laid out for Daniel Louet Two acres of John Greens Seuenth Diuision: between

Magomisco Hill & Plumblys Medow, Down in a Low Bottom. begining at a heape of Stones on y^e South Side of y^e Sd Bottom Runing West one Degree North on Common twenty Rod to a heape of Stones, being a Southwesterly Corner. then North Ten Degrees East on Common Sixteen Rod to a heape of Stones being a North : Norwest Corner then East Ten Degrees South on Common twenty Rod. to a heape of Stones: then South Ten Degrees West to the first Bounds Sixteen Rod: Laid out by Rob^t. Euens, Jacob Aldrich, Tho^s. White Committee

March y^e 10th 1747/8 Laid out for John fish two Acres Eleventh Division of. Land (viz) one Acre of his own & one Acre of Sam^l Thayer: Joyning to his other Land and medow South from his house it being partly Medow Bottom & partly upland the upland being Called an Island: and is Bounded South westerly on medow of John fish Jun^r to the Brook that Runs out of the South Ceder Swamp the said Brook being agreed upon by the said parties to be y^e Bounds Between John fish and David Taft the aboue sd parties and the aboue said Land is Bounded on all other parts on the aboue sd fishes: s own Land and medow Laid out by

William Torrey } Com^{tt}
& Sam^l Read }

[358.]

Daniel Louet

Mendon May y^e 26th. 1718. Then Laid out for Daniel Louet. Twenty four acres of Sixt Deuision of Land on y^e West Side the mill Riuer Joyning to his other Land. Bounded. Easterly part on Sd Land, part on y^e Mill Riuer. Sixty Rod from Elihu Wharfields Land to a Stake & Stones near the South East Corner. Thence Runing South west full point by a Line of one hundred and four Rod: to a heape of Stones on a Rock. being y^e South west Corner West part on y^e way Cross y^e neck to whelocks mill. part on y^e Eight Rod way Sixty Rod to Elihu warfields Land, north on Sd Land Eighty seuen Rod to his own Land the whole Containing Thirty five acres: Eleuen acres allowed for bad Land: Laid out

by Thomas White Surueyer. Thomas Thayer. & Jacob Aldrish.
Committee

Recorded
June y^e 10th
1718

May y^e 16th. 1718. Laid out for Daniel Louet Sixteen acres of Sixt Deuision of Land on y^e East Side of muddy Brook: Eight acres of it belonging to the Lott formerly his fathers. & Eight acres to his own Lott. That part belonging to his own Lott. being y^e northerly Side. & y^e other, the other the Southerly Side. bounded as followeth West on his own Land. forty Rodd: Southerly on y^e way that goeth to Whelocks Mill. Cross y^e neck. Thirty Rod. to a heape of Stones: thence on a four Rod way: by a Line of Marked trees fifty Eight Rodd. to the Eight Rod way: East on Sd way fifty Seuen Rod to a three Rod way Leadind to Whites mill: north on Sd Way Twenty Rod. then on moses Aldrishes Land forty nine Rod to his other Land. the whole Containing one & Thirty one acres: fifteen acres allowance for badd Land & a Three Rod Way Cross Sd Land:

one hundred & Twenty Rod more of Daniel Louets Sixt Deuision Laid Joyning to his other Land. on y^e East Side of muddy Brook Bridge: bounded north on Sd Land: Twenty Seuen Rod: South on y^e way that Leads To Whelocks Mill. Twenty Seuen Rod. West on Common nine Rod to his other Land. it being a Three cornered piece: Laid out by Thomas White Surueyer. Thomas Thayer and Jacob Aldrish Committee.

October y^e 16: 1718 Laid out for Daniel Louet his Share of Seder Swamp in the north Swamp on the East side the brook bounded north on Moses Aldrichs Swamp east on upland six rod & half South by a line of markt trees runing west two degrees South West on the brook by, Thomas: White Robert. Euens: Jacob Aldrich Committee.

Recorded
January y^e
31: 1718¹⁻²

May y^e 16th 1719 laid ovt for daniel lovet five acers sixth diuision of land laid on the west side the great river near the province line bovnded north on sam^{ll} thayers land fifty rod west on comon sixteen rod sovth on comon fifty rod east on comon sixteen

rod : it being Jvst five acers lyng on a plain : laid ovt by : thomas white Robard evens Jacob aldrich committee

[359.]

daniel lovet

May y^e 16th : 1719 laid ovt for daniel lovet nineteen acers sixth division on the west side the great river bovnded sovth on the province line sixty rod the sovthwest corner being a heap of stones then rving north 6 dgrs and $\frac{1}{2}$ east 60 rod to a heap of stones being the norwest corner then east 6 dgr^s & $\frac{1}{2}$ sovth sixty rod to a heap of stones being the northeast corner : then rving sovth 6 dgr^s & $\frac{1}{2}$ west sixty rod to a heap of stones att the province line being the sovtheast corner the whole containing twenty two acers and half three acers and half allowed for bad land. by thomas white Robard evens Jacob aldrich com^{tee}

May y^e 16th : 1719 laid for daniel lovet ten acers sixth division on the west side y^e great river near the province line bovnded east on his other land forty fovr rod the northeast corner a heap of stones thence rving west fvll point forty rod to a heap of stones att James Keiths land being the norwest corner west part on Sd Keiths land part on comon forty fovr rod with a direct line to a heap of stones being the sovthwest corner then east fvll point forty rod to a heap of stones being the sovtheast corner : the whole containing eleven acers one acer allowed for bad land by thomas white Robard evens Jacob aldrich com^{tee}

Jvne y^e 7. 1719 laid ovt for daniel lovet half an acer sixth division Joyning to his other land near his hovse bovnded east on sd land twenty tow rod north on a five rod way two rod to a heap of stones being the norwest corner westerly on a five rod way leading from sd lovets to mozes Aldriches the sd land being six rod wide in the midle and nothing att the sovth end laid by thomas white Roberd evens thomas wite committee

May the 16 : 1718 : laid ovt for daniel lovet sixteen acers sixth division of land Joyning to his other land on the east side of

divdy Brook boynded west on sd land forty rod sovth on the way that leads to whelocks mill cros the neck thirty rod to a heap of stones being a corner then on a three rod way by a line of mark trees fifty two rod to the eight rod way on the neck east on sd way fifty seven rod to a three rod way leading from sd lovets to whits corn mill north on sd way twenty rod then on moses aldriches land forty nine rod to his own land the whole containing thirty one acers thirteen acers allowed for bad land by thomas white thomas thayer Jacob aldrich com^{tee} here being a three rod way allowed for through sd land

this land
doble
Recorded

[360.]

Elihu Wharfield

April y^e 7th. 1718. Laid out for Elihu Wharfield Twenty three acres & half of Sixt Deuision of Land. Joyning to his other Land on y^e West side of y^e Mill Riner, below Thomas Sanfords Land bounded North on Sd Land one hundred Rod. to y^e Eight Rod way West on Sd way Sixty Rod: South on Common Eighty Seuen Rod to his other Land this Line Runing North East & South west: East on his own Land Sixty Rod the whole containing Thirty fue acres wanting Twenty Rod. Eleuen acres and Sixty Rod allowance for bad Land Laid out By Tho^s. White Sery^r. Thomas Thayer & Jacob Aldrich Com^{tee}

Recorded
June y^e 10th
1718

Jvly y^e: 7th: 1719 laid ovt for Elihv warfeeld half an acer seventh division by his horse on the sovth side the way leading over the neck boynded on sd way twenty rod east on moses aldriches land six rod sovth on the country rode twenty rod west on common two rod laid ovt by Robard Evens thomas white Jacob aldrich committee

November y^e 14th: 1734 laid ovt for the heirs of Elihv warfeeld Eleven acers and half of land: viz: 10 acers ninth division and one acer and half Eighth division laid Joyning to their other land near the Eight acer meadow and is boynded north on sd land west and sovth on the land of william Johnson East part on the land of Jonathan wood and part on the country Rode it being a

broaken peace of land containing 18 acers and half 7 acers and half allowed for bad land laid ovt by Thomas white svrvayer Jacob aldrich and daniel lovet chain men —

April y^e. 3^d. 1718. Laid out for Nathan Penneman Sixteen aceres of his Sixt Dinision of Land, Joyning to his other Land nere his house : Bounded East on Sd Land Sixty three Rod. a black oake Tree markd near, y^e South East Corner, north part on y^e Round medow. part on Coñon to a white oak Tree being a bound of Sam^l Thayers Land west on Sd Land forty Three Rod to a white oak tree being a Corner of Sd Land, Then Runing Westward with Sd Land, to y^e Southwest Corner of it. then Setting off north with Sd Land Twenty Rod to a Chestnutt tree marked near Sd Land. thence Runing west full point Eighty Rod to a heape of Stones being y^e norwest Corner Thence Runing South full point forty Rod to a heape of Stones being y^e Southwest Corner. Thence Runing East full point Ro|| To a pine swamp. then bounded part on Sd Swamp. part on Coñon Land one hundred Rod to his other Land. the whol Containing Twenty Eight aceres & half. Twelue acers & half allowance for a Three Rod way Through Sd Land & for bad Land. Laid out by Thomas White Serueyer. Thomas Thayer. & Jacob Aldrish Coñittee

october y^e 20th. 1718. Nathan Pennemans Share of Ceeder Swamp Laid out in beauer Damm Ceeder Swamp. being y^e Second Lott in Sd Swamp at y^e north End. Containing one Rod in breadth. bounded northerly. on James Keiths Ceeder Swamp Lott. Southerly on Eleazer Daniels Lott. East & west on y^e holbrooks medow : Laid out by Thomas Wh|||| Robert Euens & Jacob Aldrish Comitte

[361.] Jsaac taft Samvel warfeeld Elivelet warfeeld

March y^e 6th 1730 laid ovt for samvel warfeeld 6 acers Eighth division of land laid Joyning to his other land near his hovse and is bovnded west on sd land 56 rod beginning at the southeast corner of sd land thence rving East 25 dgr^s north 40 rod to a blak oak stand markt being the southeast corner then north fvl

point 40 rod to a heap of stons being the northeast corner then west 38 rod to his other land to a heap of stons on a Rock being the norwest corner the whole containing Eleven acers and 64 rod 5 acers and 64 rod alowed for bad laid ovt by Thomas white svr-vayer Jacob aldrich and nathan tiler chain men

the same day laid for sd warfeeld 6 acers of the widow warfeelds Eighth division of land laid ovt on the west side misco hill begining at a red oak tree markt thence rvning sovth fvll point 40 rod to a heap of stons being the sovthwest corner then East fvll point 48 rod to a heap of stons being the sovtheast corner then north 40 to a heap of stons being the northeast corner then west 48 rod to the first: bovnds the whole containing 12 acers 6 acers alowed for bad land and a three rod way through sd land

March y^e 7th: 1723 laid ovt for samvel warfeeld 2 acers and 94 rod of sixth division Joyning to the sovth side of Ebenezer clarks land begining at a heap of stons being sd clarks sovthwest corner then sovth 15 dgr^s East nine rod to a heap of stons then East 15 dgr^s north 60 rod to a heap of stons being the sovtheast corner then north 15 dgr^s west 9 rod to sd clarks land then bovnded on sd land to the first bovnds containing 3 acers and 60 rod: 126 rod alowed for bad land laid ovt by Robert Evens svr-vayer Thomas white and Jacob aldrich chain men

february y^e 25th: 1733⁴ laid ovt for samvel warfeeld 4 acers ninth division of land and is laid Joyning to his other land near his hovse and is bovnded west on his own land 34 rod to a heap of stons on a rock being the sovthwest corner thence rvning East fvll point 27 rod to another peace of his own land: East on sd land 30 rod north on the land of william hayward the whole being 5 acers one acer alowed for bad land laid ovt by Thomas white svrvayer Jacob aldrich and daniel lovet chain men

April y^e 10th: 1739 laid ovt for Elivelet warfeeld ten acers of daniel hills tenth division of land laid on the East side mvmfords river and is bovnded north on the land of william holbrook west-

erly on oxford rode soth on the land of william brown East on the land of daniel thayer the whole being 15 acers and 139 rod 2 acers and 139 rod allowed for bad land laid ovt by Thomas white svrvayer Jacob aldrich and Elivelet warfeeld chain men

november y^e 7th: 1741 laid ovt for Jsaac taft one acer and an half of his fathers Eighth division of land laid on the west side the rode by his fathers dweling hovse lying betwen sd rode: and his other land and is bovnded west on sd land and East part on his other land and part on sd rode: 54 rod to a heap of stons by a black bvrch tree it being a broaken peace of land containing one acer and three quarters 40 rod allowed for bad land laid ovt by Thomas white svrvayer Robert taft: and Jsaac taft chainmen

[362.] Josiah Wood Eliphelet warfeeld

May y^e third: 1718: Laid out for Josiah wood fifteen acers and ninety three Rod the Sixt diuision Joyning to his other Land on the west side the mill river bounded east on S^d Land one hundred and Sixty rod to a blak oak tree markt being the northeast corner north on comon twenty four rod to a heap of stons being the norwest corner west part on capain chapins Land part on comon by a line of marked trees one hundred and twenty four rod to Sherbond rode then on S^d rode to seth chapins Land to a heap of stons by S^d rode being the South west corner South on seth chapins Land sixty rod to his own Land the whole containing forty acers twenty five acers and seventy three rod allowed for bad Land and Sherborn rode and a way from John Joneses to S^d rode Laid out by Thomas White Jacob aldrich Thomas Thayer Commite

April y^e: 30th: 1720 laid ovt for Josiah wood and his son James sixteen acers of land seventh division to the northward of hovse itt Being a Broken peace of land lying Betwen his own land and John Joneses and svnners and william cheneys bovnded north on sd Joneses land one hvndred rod East on svnners soth part on William cheneys land part on his own land Esteemed to

Recorded
october y^e
22.. 1718

be twenty nine acers: thirteen acers allowed for bad land and a three Rod way through sd land: by Robard Evens Jacob aldrich Thomas white: Committee

march y^e first: 1734 laid ovt for Elivelet warfeeld 10 acers and 53 rod of John albees ninth division of land laid Joyning to his other land in vxbridge near william holbrooks begining at a heap of stons being the sovthwest corner and is bovnded westerly part on common and part on sd land. 52 rod to a heap of stons being the norwest corner then East 33 dgr^s north 38 rod to a white oak tree markt being the northeast corner then sovth 33 dgr^s East 52 rod to a heap of stons being the sovtheast corner then west 33 dgr^s sovth 44 rod to the first bovnds the whole containing 13 acers and 40 rod 2 acers and 107 rod allowed for bad land

the same day laid for sd warfeeld 5 acers of sd albees ninth division laid on the west side the great river near the way leading from Joseph tompsons to the iron works begining at a heap of stons on a Rock being the north corner thence || rving sovth 40 dgr^s East 26 rod to a heap of stons being the East corner then west 40 dgr^s sovth 40 rod to a heap of stons being the sovth corner then north 40 dgr^s west 26 rod to a heap of stons being the westerly corner then East 40 dgr^s north 40 rod to: the first bovnds the whole being six acers and half one acer and half allowed for bad land laid ovt by Thomas white svrvayer Jacob aldrich and Daniel lovet chain men

[363.] Nathan peneman Josiah Taft

this may signify that we Jonathan thayer of mendon in the covnty of Worcester and province of the masachvsets Bay in new England and Daniel corbitt of Belingham in the covnty of Svf-folk and province aforsd hvsband men have agreed vpon the Bovnds Betwixt ovr land in sd belingham and stated them as foloweth: viz: begining at a stake and heap of stons at the most Eastern corner and thence Rving toward: west to another stake and heap of stons thence Rving toward the sovth to

another stake and heap of stons By the River to which agreement we do hereby Oblidge ovr selves ovr heirs and assigns to abide by for Ever by these presents as wittness ovr hands and seals the fourth day of Jvne anno Domini 1733

signed sealed in presence of

Jonathan hayward

John corbitt

Daniel corbitt ●

Jonathan thayer ●

Jvne y^e 8th: 1719 laid ovt for nathan peneman 8 acers of Eleazer daniels seventh division of land laid Joyning to sd daniels land att chesnvtt hill begining att a heap of stons near Thomas thayers medow on the sovth side of the Brook on sd daniels line then north on common 20 rod to a heap of stons near sd thayers medow then Rvning west 10 dgr^s north 40 rod to a heap of stons then sovth 5 dgr^s west 120 rod then East 5 dgr^s sovth 20 rod to sd daniels corner so bovnded on sd daniels land to the first bovnds it being a broaken peace of land containing 16 acers 8 acers alowed for bad land and Rode cros the East corner laid ovt by Robert Evens svrvayer James Keith and Jacob aldrich chain men

Jvly y^e 29th: 1735 laid ovt for Josiah taft 10 acers ninth division of land laid Joyning to Joseph tafts land on the north side shokcolog brook and is bovnded Easterly on sd land 36 rod and sovtherly part on sd land and part on common 54 rod to a heap of stons being the sovth west: corner thence rvning north 30 dgr^s west 36 rod to a black oak tree markt being the norwest corner then East 30 dgr^s north 54 rod to sd tafts land a black oak tree markt near the northeast corner the containing Eleven acers and 144 rod one acer and 144 rod alowed for bad land laid by Thomas white svrvayer Joseph white and Joseph taft chain men

desember y^e 18th: 1735 laid ovt for Josiah taft 8 acers of Eleazer daniels ninth division of land laid sovth from samvel whites begining at a heap of stons being a former bovnds of dygleses land thence rvning west 10 dgr^s north 50 rod to a black oak tree being the norwest corner then sovth 10 dgr^s west 32 rod to a stake being the sovth west corner then East 10 dgr^s

south 50 rod to a stake being the southeast corner then north 10 dgr^s East 32 rod to the first bovn^ds the whole being 10 acers 2 acers allowed for bad land laid ovt by Thomas white svrvayer Jacob aldrich and Joseph taft chain men

[364.]

John Green

Mendon Nouember y^e 5th. 1718 Laid out for John Green Twenty four acers & fifty Three Rod Sixth Deuision on y^e East Side of y^e mill Riuer Joyning to his other Land. it being a broaken piece of Land. Bounded South on y^e Land of Jonathan Hayward. fourteen Rod. to a heap of Stones being y^e South East Corner, Thence Runing north Ten Degrees West one hundred & Thirty three Rod to a heape of Stones. being y^e northeast Corner Then Runing west Ten Degrees South Eighty Two Rod To Thomas Whites Land: west part on his own Land one hundred & Thirty three Rod The whole Containing Thirty fiue acers & fifty Three Rod Eleuen acers allowed for Bad Land, Laid out by Thomas white Thomas Thayer Jacob aldrish. Committee

Recorded
March y^e
1st 1718₁₉

Jvne y^e 28th: 1730 laid ovt for John Green twenty acers Eighth division of land on the East side the north medows and is bovn^ded East on the land of Daniel lovet 80 rod Rvning from a heap of stons near sd lovets south^west corner west fvll point 48 rod to a heap of stons being the south^west corner then north fvll point 80 rod to a heap of stons being the norwest corner then East fvll point 48 rod to sd lovets land a heap of stons near the northeast corner the whole containing 24 acers: 4 acers allowed for bad land laid ovt by Thomas white svrvayer Jacob aldrich and nathan tiler chain men

May y^e 2^d: 1707 laid ovt for John green the second division of land and swamp lott and forty acers of the third division of land belonging to Edward linefords lott laid together on the East side the mill River above the mill plain at a place known by the name of linefords plain and is bovn^ded as foloweth the norwest corner being a pine tree and is bovn^ded west with a direct line 110 rod to a white oak tree being the south^west corner and south with a

direct line 71 rod to a heap of stons being the sovtheast corner and East with a direct line 100 rod to a blak oak tree being the northeast corner thence with a direct line 124 rod to the first bovnds laid ovt by Thomas white svrvayer

february y^e 11th: 1731² laid for John green: 12 acers and 113 rod of ninth division of land laid Joyning to his other land on the East side the north medow and is bovnded sovth on sd land 44 rod rvning from the norwest corner of sd land north fvll point 52 rod to a heap of stons: being the norwest corner then East fvll point 44 rod to Moses gaiges land then bovnded East on sd land 52 rod to his own land the whole containing 14 acers and 48 rod: one acer and 48 rod alowed for bad land laid ovt by Thomas white svrvayer Jacob aldrich and daniel lovet chain men

[365.] Roger carary m^r Thomas Welb: Elihv warfeild

february y^e 10th: 1735² laid ovt for the heirs of Roger canary 17 acers of land viz: 6 acers Eighth division and 4 acers ninth division and 4 acers tenth division and 3 acers in lew of land taken from them by setleing the province line laid ovt near John whites begining att a heap of stons being the southwest corner thence rvning north fvll point 80 rod to a heap of stons being the norwest corner then East fvll point 40 rod to a heap of stons being the north East corner then sovth fvll point 80 rod to a heap of stons being the sovtheast corner then west fvll point to the first bovnds the whole being 20 acers 3 acers alowed for bad land laid ovt by Thomas white svrvayer Jacob aldrich Chain man

this land
doble
Recorded

July y^e first: 1736 laid ovt for m^r Thomas welb 27 acers: and an half tenth division of land: viz: Eleven acers and half which he pvrehased of Jsrail taft and six acers he pvrehased of vriah thayer and five acers he pvrehased of James Rix and 5 acers which he pvrehased of Jonathan wood all laid together Joyning to his other land near vpton meeting hoise and is bovnded East and sovth on sd land west on the land of John sadler 114 rod to mendon former town line and north on said line 120 rod to his other land: it being a Rokey broaken peace of land containing

fifty acers twenty two acers and half allowed for bad land laid ovt by Thomas white svrvayer Jacob aldrich and Jonathan wood chain men

March y^e 20th: 1740 laid ovt for the heirs of Elihv Warfeeld ten acers tenth division of land laid ovt on the west side the great river Joyning to the land of deborah aldrich and is bovnded East on the land of wodland tompson 54 rod to a heap of stons being the northeast corner thence rvning west fvll point 41 rod to a heap of stons being the norwest corner then sovth fvll point 40 rod to a heap of stons being: the sovthwest corner then East fvll point 23 rod to deborah aldriches land then on sd land 18 rod to sd tompsons: land it being a broaken peace of land containing Eleven acers one acer allowed for bad land laid ovt by Thomas white svrvayer Jacob aldrich and Jcobod amidown chain men

January y^e 1719 laid ovt for Elihv warfeeld his share of seder swamp in a swamp by solomon woods bovnded westerly on vpland the norwest corner a maple tree marked being Benjamen thayers southwest corner of his seder swamp north on sd thayer 60 rod to a seder tree marked East on vpland 4 rod to a seder tree marked then sovth on common seder swamp, 60 rod to a hemlock tree marked then on vpland 4 rod to the first bovnds laid ovt by Robert Evens svrvayer Thomas white and Jacob aldrich chain men

[366.]

M^r Joseph dor

May y^e 12th: 1719 laid ovt for m^r Joseph dor twenty six acers sixth division of land att the sovtheast corner of misco hill viz: eight acers being part of M^r grindall Rawsons sixth division & eight acers being part of Sam^l Moors sixth division & six acers being part John bridges sixth division & fover acers being part of angell torys sixth division: bovnded as foloweth the sovtheast corner: being a heap of stons near the scool lott thence rvning north 18 dgr^s west one hvndred and forty rod to william greens land yⁿ. bovnded north part on sd greens land part on ebenezer woods land seventy rod to a heap of stons being the norwest

corner then rving south 18 dgr^s east thirty one rod to alexander plvmleys land then tvrning east by sd land forty rod then tvrning south by sd plvmlys land and is bovnded west part on sd land part on ebenezzer woods land and sovth part on francis always land part on the scool lott to the sovtheast corner the whole containing thirty six acers and half ten acers and half allowed for bad land by thomas white Robard evens Jacob aldrich Comitee

January y^e first: 1718¹⁹ laid ovt for: m^r Joseph Dor thirteen acers of angel torys sixth division of land on the west side scool brook: bovnded east part on alexander plvmlys land part on common ninety two rod: west part on sam^l moors land part on common ninety rod & sovth on the covntry rode: seventy six rod: it being a three cornerd peace of land containing twenty one acers and half: eight acers. and an half allowed for bad land laid ovt by thomas white Robard Evens Jacob Aldrich Committee

february y^e 25th: 1719²⁰ laid ovt for M^r Joseph Dorr fifty three acers of land: viz: twenty acers of land given him by the town and Eight of cap^t John darlings sixth and seventh divisions: and Eight acers of M^r Grindal Rawsons seventh division: and Eight acers of sanvel moors seventh division and six acers of John Bridges seventh division and three acers of angel torys sixth division: laid together on the sovth side of the town Joyning to the province line about half a mile sovth from shokcolog begining at a black oak tree in sd line being the sovthwest corner then north 6 dgr^s & $\frac{2}{1}$ East Eighty Rod to a heap of stons being the norwest corner then East 6 dgr^s & $\frac{2}{1}$ sovth one hvndred and sixteen Rod to a heap of stons being the northeast corner then sovth 6 dgr^s & $\frac{2}{1}$ west Eighty rod to a heap of stons being the sovtheast corner then to the first bovnds: the whole containing fifty Eight acers five acers allowed for bad land laid ovt by Robert Evens: svrvayer Jacob aldrich and Thomas white chain men

M^r Joseph Dorr

M^r nathan web

[367.] Jvne y^e 16th. 1730 laid ovt for M^r Joseph Dorr twenty one acers and half of land: viz: nineteen acers and half Eighth division and two acers of angel torys sixth division laid Joyning:

to his other land near shokcolog and is bovnded East on sd land Eighty Rod and sovth on the province line sixty rod to a heap of stons being the sovthwest corner thence Rvning north 6 dgr^s & $\frac{2}{1}$ East Eighty Rod to a heap of stons being the norwest corner then East 6 dgr^s & $\frac{2}{1}$ sovth sixty rod to the norwest corner of his other land the whole containing thirty acers Eight acers & half alowed for bad land laid ovt by Thomas white svrvayer John farnvm and Jacob aldrich chain men

May y^e 8th: 1734 laid ovt for M^r Joseph Dorr 13 acers ninth division of land laid Joyning to his other land near the province sovth line and is bovnded sovth on sd land 96 rod rvning from the northeast corner of sd land north 6 dgr^s & $\frac{1}{1}$ East: 30 rod to a heap of stons being the northeast corner then west 6 dgr^s & $\frac{1}{1}$ north 44 rod to the sovtheast corner of samvel thayers land then bovnded north on sd thayers land 52 rod to the sovthwest corner of sd land then sovth 6 dgr^s & 2 west 25 rod to his other land the whole containing 17 acers 4 acers alowed for bad land laid ovt by Thomas white svrvayer Jacob aldrich: and daniel lovet Chain men

May y^e 21^t: 1736 laid ovt for M^r nathan web nine acers and 120 rod of land: viz: 3 acers and 120 rod of John cooks ninth division and 6 acers tenth division which he pvrchased of Robert taft Jvn^r laid Joyning to his other land on the sovth side the way to Ezekel whites begining at the sovtheast corner of sd land thenc rvning sovth 15 dgr^s East 10 rod to a heap of stons being y^e sovtheast corner then west 15 dgr^s sovth 82 rod to a heap of stons being the sovthwest corner then north 15 dgr^s west 42 rod to a heap of stons being the norwest corner and is bovnded on sd way 32 rod to his other land the whole being 12 acers and 52 rod 2 acers and 92 rod alowed for bad land laid ovt by Thomas white svrvayer Joseph white and Joseph taft chain men

october y^e: 68th: 1740 laid ovt for M^r nathan web one acer and 100 rod of land in lve of land that was formerly laid ovt vnder a mistake in Ebenezer reads land sd land is bovnded East on the land of Joseph tiler sovth part on the land of John read and part

on his own west on his own north part on the land of Ebenezer read and part on his own laid ovt by Thomas white svrvayer Ebenezer read and benjamen darling chain men

[368.]

Nathan web

November y^e 11th: 1729 laid ovt for m^r nathan web the 30 acers of land which the proprietars of the former town of mendon gave to the town of vxbridge for the incoridgment of a minester to settle amongst them: and since given by them to m^r web as abears by record sd land is bovdnd Easterly on comon land and northerly part on the land of Ebenezer Read and part on comon rving from a black oak tree being a bovnds of sd reads land to a black oak tree markt near another peace of sd reads land then bovdnd on sd land to the southwest corner of sd reads land thence rving sovth 35 dgr^s East 60 rod to a heap of stons being the sovthwest corner then East 35 dgr^s north 88 rod to a heap of stons being the sovtheast corner then north 35 dgr^s west 40 rod to John Reads land then on sd land to the northeast corner of sd land: it being a broaken peace of land containing 40 acers 10 acers alowed for bad land laid ovt by Thomas white svrvayer John farnvm and Joseph taft chain men laid ovt acording to the proprietars grant

Jvly y^e 30th: 1735 laid ovt for m^r nathan web 16 acers ninth division of land: viz: 6 acers which he pvrchased of Robert taft Jvn^r and 4 acers which he pvrchast of John chapin: and 6 acers which he pvrchased of John holbrook: laid: together and is bovdnd northerly and Easterly on his own land and westerly on the land belonging to the heirs of Benjamen thayer deseast: and sovtherly part on the way leading from the meeting hove towards Ezekeil whites and part on the land of John farnvm it being a broaken peace of land containing 20 acers and half 4 acers and half alowed for bad land laid ovt by Thomas white svrvayer Joseph white and Joseph taft chain men

November y^e 27th: 1735 laid ovt for m^r nathan web nine acers of John holbrooks ninth division of land laid on the west side of mvmfords River on the sovth side the way leading to Ezekel

whits and is bovdnd northerly on sd way 50 rod Easterly on the land of Joseph taft 40 rod to a heap of stons being the sovtheast corner thence Rvning west 13 dgr^s sovth 50 rod to a heap of stons being the southwest corner then north 13 dgr^s west 39 rod to sd way to a heap of stons being the norwest corner the whole containing 13 acers 4 acers alowed for bad land laid ovt by Thomas white svrvayer Jacob aldrich and Joseph white chain men

march y^e 31^t: 1736 laid ovt for m^r nathan web 38 acers tenth division of land viz 14 acers of Benony Bensons and 4 of Joseph chapins and 20 acers which he pyrchased of Robert taft Jvn^r and is laid Joyning to the land of samvel white and is bovdnd north on sd whites land: and East on the land of samvel dvgles 72 rod to a heap of stons being the sovtheast corner thence: rvning west 25 dgr^s sovth 97 rod to a heap of stons at Thomas Reads land being the southwest corner: and is bovdnd westerly part on sd reads land and part on Joseph chilsons land the whole containing 40 acers and 72 rod 2 acers seventy two rod alowed for bad land laid ovt by thomas white svrvayer and Joseph white chain men

Benjamen darling Allexander Plumbly Daniel plvmly

[369.] Mendon June y^e 18th: 1720, then laid out for Allexs-ander Plumbly forty three acres of Land (viz) forty acres of Joseph Plumblys Seuenth Diuision and three acres of his own Seuenth Diuision; on the East Side of the Mill Riuer Joyning to the uper North Medow, begining at a White oak Tree a Smal Distance from the Riuer; with Stones at y^e Root of it, then Run-ning East ful point on Common Sixty Rod to a heape of Stones, being a South East Corner, then North on Comon one hundred & forty Rod to a heape of Stones being a North East Corner. then West on Common to y^e Riuer ninty Six Rod. then Bounded Broakenly, partly on Ebenezer Woods Medow. and partly on Sd Riuer to the first Bounds, Containing Sixty one acres, Eighteen acres allowed for a three Rod way from one Medow to y^e other. and bad Land Laid out. by Robert Euens. Jacob Aldrich Thomas White Com^{tee}

february y^e 22^d: 1734^½ laid ovt for daniel plvmly 2 acers and 40 rod ninth division of land laid Joyning to his other land on the west side the west river and is bovnded north on sd land 51 rod to a heap of stons being the norwest corner thence rvning sovth fvll point 23 rod to John aldriches land to a heap of stons being the southwest corner and is bovnded sovtherly on sd aldriches land to his own land it being a three cornered peace of land containing 4 acers and 20 rod one acer and 140 rod allowed for bad land

More for sd plvmly 3 acers and 120 rod of sd ninth division laid ovt the same day as above laid joyning to sd plvmlys other land on the west river and is bovnded East on sd land 79 rod westerly on John aldriches land 49 rod to the sovtheast corner of sd land thence rvning sovth 6 dgr^s East 30 rod to a heap of stons being the southwest corner then East 6 dgr^s north 30 rod to his other land to a heap of stons being the sovtheast corner: it being a three cornered peace of land containing 8 acers and 20 rod 4 acers and 20 rod allowed for bad land and a three rod way through sd land laid ovt by Thomas white svrvayer Jacob aldrich and daniel lovet chain men

March y^e 27th: 1739 laid ovt for Benjamin darling 5 acers of land: viz: 2 acers of samvel moors seventh division and 3 acers of david thayers tenth division laid on the west side the great river Joyning to his other land below tompsons mills and is bounded west on the land of samvel tompson and sovtherly on the land laid ovt to nathan gaskin and East part on the river and part on his other land it being a broaken peace of land containing 10 acers 5 acers allowed for bad land

the same day laid ovt for sd darling 7 acers of land viz: 2 acers of samvel moors seventh division and 5 acers of david thayers tenth division laid Joyning: to his other land near his hovse and is bovnded East on the land of david thayer and north part on the land of Eleazer daniels and part on nathan penemans land and part on John leggs land and part on william haywards land and west on sd haywards land and sovth on his own land it being a broaken peace of land lying part on one side and one end of his other land containing 8 acers and 50 rod one acer and 50 rod allowed for bad land.

the same day laid ovt for sd darling one acer of Benjamin albees tenth division of land laid Joyning to the abovesaid land and is bovnded north on william haywards land 20 rod to a heap of stons being the norwest corner thence rving soth fvl point 20 rod to his other land it being a three cornerd peace of land containing one acer and 40 rod 40 rod alowed for bad land laid ovt by Thomas white svrvayer Jacob aldrich and Benjamin darling chain men

[370.] John Rockwood Eleazer Daniels John Benney
march y^e 31^t: 1732 laid ovt for Eleazer daniels sixteen acers
ninth division of land laid northerly from his hovse and is bovnded
west on the land of James Keith in part and part on
his own: one hvndred and twenty two Rod north on
grave medow 20 rod Easterly on Rehoboth Rode it be-
ing a broaken peace of land being 36 rod in the widest
place and nothing in the soth end: containing 16
acers and 16 rod 16 rod alowed for bad land laid ovt by Thomas
white svrvayer Jacob aldrich and daniel lovet chain men

this land
laid down
by Reson of
James Keiths
claiming of itt

March y^e 31^t: 1732 laid ovt for Eleazer daniels 80 rod ninth
division of land and is bovnded sothterly on the land of david
thayer and on all other parts on his own land the whole contain-
ing 112 rod 32 rod alowed for Rehoboth Rode laid ovt by Thomas
white svrvayer Jacob aldrich and Daniel lovet chain men

March y^e 31^t: 1732 laid ovt for Eleazer daniels 4 acers ninth
division of land laid Joyning to his other land near grave medow
and is bovnded East on sd land 52 rod north on grave medow
Brook in part and part on cooks medow west on Rehoboth Rode
54 rod a three cornerd peace containing 6 acers and 100 rod 2
acers and 100 rod alowed for bad land laid ovt by Thomas white
svrvayer Jacob aldrich and daniel lovet chain men

Jvne y^e 10th: 1736 laid ovt for Eleazer daniels 10 acers of
land: viz: 3 acers Eighth division and seven acers tenth division
laid Joyning to his other land on the East side the mill River and
is bovnded northerly on sd land 65 rod rving from the southeast

corner of sd land south 16 dgr^s west 46 rod to a heap of stons being the southeast corner then west 16 dgr^s north 70 rod to david thayers land a pine tree markt near the southwest corner and is bovnded westerly on sd thayers land 46 rod to his own land the whole being 20 acers encompassing in 4 acers and half of land formerly laid ovt 5 acers and half allowed for bad land

the same day laid ovt for sd daniels 3 acers tenth division of land laid Joyning to his other land on the East side the mill river and is bovnded westerly on sd land 80 rod rving from the south-east : corner : of sd land East 16 dgr^s south 12 rod to a heap of stons being the southeast corner thence rving north 13 dgr^s East 80 rod to a heap of stons being the north corner itt being a three cornered peace of land laid ovt by Thomas white svrvayer Jacob aldrich and Ebenezer tompson : chain men

february y^e 5th : 1738^a laid ovt for John Benney one acer and 137 rod of his tenth division of land laid Joyning to his other land north from his hovse and is bovnded west on sd land 86 rod north on common 6 rod East on Thomas Baleys land 86 rod south part on common and part on his own land 5 rod it being a broaken peace of land containing 3 acers and 36 rod one acer and 98 rod allowed for bad land and a three rod way through sd land laid ovt by Thomas white svrvayer seth chapin and John Benney chain men

May y^e 8th 1746 Laid out for Ensgⁿ John Rockwood five aeres Eleuentth Division of Land on the East side Second Bridge river Joyning to his other Land and is Bounded west on his other Land 40 rod North on the Land of Benj^m Hayward 23 rod East on y^e Land of William Sprague 45 rod South on the Land of Eliphelet wood 14 rod Laid out by William Torrey Surueyer Jacob Aldrich & John Rockwood chain men

[371.]

James Keith

April y^e 3^d, 1718. Laid out for James Keith Three acres of his Sixth Denusion, Joyning to his other Land near to y^e Round medow Bounded west on a Two Rod way fifteen Rod to a heap of Stons being the norwest Corner, Thence Runing East Ten Deg^{rs}.

north Eighteen Rod to Stones on a Rock being y^e north east Corner. thence Runing South ten Deg^{rs}. East forty Rod to his other Land, a black oak stand marked near S^d Land, South on S^d Land Thirty four Rod to S^d way. the whole containing four acres & Sixty Rod. one acre and Sixty Rod allowed for bad land, Laid out by Tho^s White: Tho^s Thayer & Jacob Aldrish. Com^{tee}.

The Same Day Layd out by y^e about S^d Committee for James Keith one acre & Twenty Six Rod of Sixth Deuision Joyning to his other Land near Eleazer Danielses house, bounded with S^d Land Twelue Rod, East on his own Land. Thirty one Rod to a black oak Tree being a bound of his other Land, west on common thirty one Rod to S^d Danielses Land.

April y^e 2^d. 1718. Then Laid out for James Keith Thirty two acres & half of Sixth Deuision of Land Joyning to his other Land. near his house, Bounded East on S^d Land, Seuenty five Rod a black oak tree marked near y^e northeast Corner, Thence Runing west Ten Deg^{rs}. north one hundred and Twenty four Rod to a heape of Stones being y^e norwest corner Thence Runing South Ten Deg^{rs}. west one hundred & five Rod. to a Walnute Tree marked being y^e Southwest Corner. Thence Runing East Three Deg^{rs}. north one hundred & Twenty four Rod, to his other Land, the whole Containing Sixty nine acres and three quarters, Thirty Seauen acres & Three quarters allowed for bad Land & a Three Rod way Through S^d Land, Laid out by Tho^s. White Tho^s. Thayer & Jacob Aldrish Com^{tee}.

May ye 9th. 1718 Then Laid out for James Keith Three acres of Sixth Deuision Joyning to his other Land near his house, it being a piece of Land forty four Long and Twenty Eight Rod wide bounded north & East on his own Land, South on Josiah Thayers Land, west on Eleazer Danielses Land. being Seuen, acres & half & Thirty two Rod, four acres & half & Thirty Two Rod allowed for bad Land, Laid out by Tho^s. White, Tho^s. Thayer, & Jacob Aldrish Committee.

These
Returns
Recorded
October ye
20th. 1718

May y^e 10th. 1718, Then Laid out for James Keith Twenty Two acres of his Sixth Deuision of Land on

the East Side of the mill Riuer near Dedham Line Joyning to his other Land or medow bottom, bounded East on Dedham Line one hundred & Twenty five Rod, a heape of Stones being y^e norwest corner, a heape of Stones being y^e Southwest Corner. South on common Seuenty Rod to a heape of Stones being the South East Corner, west part on Coñon part on Samuel Thayers Land. one hundred & Twenty five Rod to a heape of Stones being y^e norwest Corner. north on common Seuenty Rod to y^e north East corner the whole containing Thirty five acres, compassing in part of his own Swamp & part of Samuel Thayers Land, Thirteen acres alowed for bad Land, Laid out by Tho^s. White, Thomas Thayer, & Jacob Aldrish Committee.

[372.]

James Keith

May y^e 12th. 1718. Laid out for James Keith Six acres of Sixth Deuision of Land four acres & Three quarters of his own and one acre and one quarter of Nathan Pennemans Sixth Deuision Joyning to his own Land, on y^e East Sid y^e West Riuer. bounded South on his own Land forty one Rod, a heape of Stones being y^e South East Corner, East on Common Thirty one Rod To a Red oak Tree. marked. being y^e North East Corner. north on common forty one Rod to a heape of Stones being the norwest Corner. West on Coñon Thirty one Rod to his other Land the whole Containing Eight acres & half. Two acre & a half allowed for Bad Land. Laid out by Tho^s. White. Tho^s. Thayer. & Jacob Aldrish Commttee.

Mendon october y^e 20th. 1718 Then Laid out for James Keith. his Share of Ceeder Swamp: being y^e Right of a fifteen acre Right. in Beauer Damm Ceeder Swamp: being y^e first Lott at y^e norther End of S^d Swamp: and is Bounded northerly on y^e Holbrooks medow, Southerly on Nathan pennemans Ceeder Swamp. Easterly and Westerly on y^e Holbrooks Medow. A Stake y^e Easterly Corner and a Ceeder Tree marked being y^e westerly Corner The Line Rining west Twenty five Degrees South Laid out by Tho^s. White. Rob^t. Euens. & Jacob Aldrish Com^{tee}.

Aprill y^e first 1719 laid ovt for James Keith fifteen acers of edmvnd Rawsons sixth division and seven acers and half of John and Joseph Balcoms sixth division laid ovt on the west side the great river Bovnded as foloweth the northeast corner being a pine tree markt then rving west fvll point eighty rod to a heap of stones being the norwest corner then rving sovth fvll point fifty rod to a heap of stones being the southwest corner then rving east fvll point eighty rod to a heap of stones being the sovtheast corner then rving north fvll point fifty rod to the northeast corner: the whole containing twenty five acers two acers and half allowed for bad land laid ovt by thomas white robert evins Jacob aldrich com^{tee}

[373.]

James Keith

may the 16th: 1719, laid ovt for James Keith five acers of edmvnd Rawsons sixth division on the west side the great river a little westward from benjamen whelocks land bovnded as foloweth the sovtheast corner being a chesnvt tree markt thence rving north 10 dgr^s west forty rod to a heap of stones being the northeast corner then rving west 10 dgr^s sovth twenty rod to a heap of stones being the norwest corner then sovth 10 dgr^s east 40 rod to a heap of stones being the southwest corner then east 10 dgr^s north twenty rod to the sovtheast corner laid ovt by thomas white Robard evins Jacob aldrich com^{tee}

May y^e 21 1719 laid ovt for James Keith ten acers of sam^{ll} warfelds sixth division Joyning to his other land on the west side the great river bovnded as foloweth the southwest corner being a maple tree markt west on sd land thirty rod to a heap of stones being the norwest corner then rving east 8 dgr^s north fifty eight rod to a heap of stones being the northeast corner then sovth 8: dgr^s east thirty rod to a sprvce or hemlock tree markt being the sovtheast corner then west 8 dgr^s sovth fifty eight rod to the sovth west corner the whole containing ten acers and one hvndred and forty rod: one hvndred and forty rod allowed for bad land laid ovt by thomas white Robard evins Jacob aldrich committee

may y^e 30th: 1719 laid ovt for James keith two acers and half swamplott and half an acer of sam^{ll} warfelds sixth division: laid

on the west side the great river bovynded East on sd river twelve rod south on the : province line forty rod west on comon twelve rod north on comon forty rod By thomas white Robard Evens Jacob aldrich committee

November y^e 16th. 1719. then Laid out for James keith Twenty acres of M^r Rawsons Seuenth Deuision on the South End of y^e west hill. Joyning to his other Land on y^e north side. begining at a corner of his other Land. Runing North full point on Common Seenty four Rod to a heape of Stones. being y^e norwest Corner. thence west Seenty one Rod to a heape of Stones being y^e Southwest Corner near the Road Leading ouer y^e West River then South on Coñon to his other Land Seenty four Rod by a Line of Maked trees then Runing a Cross a Corner of his own Land heretoforo Laid out to y^e first Bounds : the whole Containig thirty Two acers one hundred & thirty four Rod twelue acres & 134 Rod allowed for S^d Corner of Land & bad Land. Laid out by Robert Euens Seru^r. Jacob Aldrish & James Keith Committee

[374.]

James Keith Isaac Taft

Mendon January 29th. 1719/20, then Laid out for James Keith twenty Eight acres of Land on y^e South west Side of y^e Great Riuer ; Commonly known by the Name of Blackstones Riuer below y^e Runing in of a Small Riuer known by y^e name of Comstocks Branch : begining wher y^e Colonie Line Comes ouer S^d Riuer : So Runing on S^d Line West Six Degrees and half north one hundred and Eighty Eight Rod to S^d Riuer wher S^d Line goes ouer to y^e north Side S^d Riuer. bounded on all other parts with S^d Riuer there being by Estemation thirty three acres & half ; fiue acres and half allowed for three acres Laid out before of Sixth Division, and two acres and half for Bad Land. Laid out by Robert Euens. Jacob Aldrich and James keith Committee

this land
laid Down
this land
laid down
by Reson that
providence
men claimed
it
laid down
march y^e 2^d
1726-7

March y^e 2^d : 1726/7 laid out for James keith one acer and half of land in lew of land laid Down by Reson of providence peti-

cioners claim now laid Joyning to his other land it being land that was left for landing and caring timber from the pine swamp to the covntry Rode it being three Rod wide throu sd land and three Rod wide by the pine swamp: the whole containing one acer and half & 21 rod 21 rod allowed for bad land laid ovt by Thomas white srvvayer Jacob aldrich James keith committee

april y^e 9th: 1728 laid ovt for James keith six acers of land in leu of land claimed By providence petitioners laid Joyning to his other land near the province line and is bovnded north on sd land twenty fovr Rod East part on the land of samvel thayer and part on the land of Daniel lovet Eighty six rod and west on John arnalds farm it being: a three cornerd peace of land containing six acers: and seventy two Rod: the seventy two rod allowed for bad land and a private way of two Rod wide cros a corner of sd land: By Thomas white srvvayer Jacob aldrich & James keith committee

May y^e 22^d 1728 laid for James keith Jvn^r two acers of land which he pvrchased of samvel thayer and is laid Joyning to his other land on the sovth side Rock medow Brook Bovnded East on sd land twenty two rod from sd Brook to a heap of stons Being the sovtheast corner then west fvll point twenty rod to a heap of stons being the sovthwest corner then north fvll point twenty seven Rod to sd Brook or his other land then on sd land to the first bovnds the whole containing three acers one acer allowed for bad land laid ovt By Thomas white srvvayer James keith & Jacob aldrich committee

october y^e 10th. 1747 Laid out for Isaac Taft Eight Rod 11th Division of land adjoining to the north East Corner of his own Land near William Hayward Jrs and is bounded westerly on his own land Eight Rod northerly on the way Leading to David Tafts 7 Rod Easterly on the way Leading by Abraham Staples 8 Rod it being a gore of Land Laid out by William Torrey Srvvuy^r Daniel Lovet Chain man.

[375.] James Keith Jvn' Thomas Arnold

May y^e 21^t: 1730 laid ovt for James Keith Jvn' six acers Eight division of land laid joyning to his other land att linefords hill and is bovnded north on sd land twenty one Rod then Rvning from the southwest corner of sd land sovth fvl point thirty two rod to a heap of stons being the southwest corner then East 22 dgrs South thirty fovr Rod to Richard holbrooks land to a heap of stons being the southeast corner and is bovnded East part on sd holbrooks land and part on his own land forty fovr Rod to y^e southeast corner of his other land then on sd land to the first bovnds the whole containing six acers and 92 Rod 92 rod allowed for bad land laid ovt by Thomas white svrvayer John farnvm and Jacob aldrich chain men

March y^e 22^d: 1732 laid ovt for James Keith 2 acers ninth division of land laid joyning to his other land north from his hovse and is bovnded sovth on sd land 40 rod: East on george patersons land 21 rod north on the minestry land 40 rod: it being a three cornered peace of land containing 2 acers and half and 20 rod half an acer and 20 rod allowed for a three rod way through sd land laid ovt by Thomas white svrvayer Jacob aldrich and Joseph taft chain men

october y^e 27th: 1737 laid ovt for James Keith: 16: acers of land: viz: 10 acers tenth division and 6 acers of land allowed him by the select men of vxbridge for a highway through his land laid ovt together near samvel whites and is bovnded northerly on ebenezzer printeses land 50 rod a heap of stons being the northeast corner and is bovnded westerly on sd whites land 60 rod to a heap of stons on a rock being the southwest corner then East 20 dgrs north 32 rod to timothy gyes land then bovnded on sd land 30 rod to stons on a rock: thence Rvning north 20 dgrs west 36 rod to the first bovnds the whole being 17 acers and 100 rod one acer and 100 rod allowed for bad land laid ovt by Thomas white svrvayer Ebenezer Read and James Keith chain men

february y^e 10th. 1745/6 then Laid out for Thomas Arnold two acres and a half of John Arnolds Eleuenth Division of Land joyning to his other Land near peters river Bounded Easterly on Bellingham Line runing north fifteen rod to a Stake & Stones

Standing in Bellingham Line then westerly and Bounding north on Comon thirty rod to a heap of Stones being in a Holow thence Southerly Bounding west on Comon to his other Land the whole Containing two acres & a half & 32 rod there being 32 rod allowed for high way Crossing S^d Land Laid out by William Torrey Surneyer Daniel Lovett & Thomas arnold chain men

[376.]

Daniel thurston

Mendon April y^e 8. 1718. Laid out for Danill Thuston of the Sixth division eight acers of Land bounded as foloweth north upon Jethro Cofins Land Seuenty three rod easterly & southerly upon his own Land westerly upon his own Land: more Laid out at the northerly end of his swamp bounded west twelue rod upon Jethro Coffins Land northerly a eleuen rod upon Comon easterly eleuen rod upon Robert Euens Southerly upon his own Land Laid out by Thomas: White Robert: Euens: Jacob: Aldrich Committee

April y^e 7th: 1720 laid ovt for Daniel thvrston seven acers and half of sixth division and twenty acers of seventh division of land laid ovt on y^e west side of the great river Joyning to the west side of John Emersons land beginning att a heap of stones being the northeast corner thence rving west 5 dgr^s north: seventy rod to a heap of stones Being the norwest corner then sovth 5 dgr^s west Eighty rod to a heap of stones being the sovth west corner then East 5 dgr^s sovth seventy rod to sd Emersons land then bovnded on sd land forty rod and forty rod on common to the first Bovnds the whole containing thirty five acers seven acers and half allowed for bad land By Robert Evens Jacob aldrich Thomas white com^{tee}

this land
laid down
By Reson of
providence
petitioners
and laid
ovt elce
where

october y^e 13th: 1729 laid ovt for Daniel Thvrston twenty seven acers and half of land: viz: seven acers and half of sixth division and twenty acers seventh division it being in lew of land claimed by providence peticioners: now laid down and taken up laid ovt again at the vperend of the vper north medow beginning at a heap

of stons on the East side the River near sd meadow thence Rvning north 8 dgr^{s} & $\frac{2}{1}$ East thirty fivr Rod to the town line to a heap of stons on a Rock being the northeast corner then Bovnded north on the town line : Eighty fivr Rod to a heap of stons being the norwest corner then sovth 8 dgr^{s} & $\frac{2}{1}$ west Eighty Rod to a heap of stons being the southwest corner then East 8 dgr^{s} & $\frac{2}{1}$ sovth sixty two rod to the north meadow then Bovnded on sd meadow to the first bovnds the whole containing thirty six acers Eight acers and half alowed for bad land and a three Rod way cros a corner of sd land and a small peace of meadow incompassed within sd land laid ovt by Thomas white svrvayer cap^t seth chapin and Jacob aldrich committee

[377.] Moses Aldrich Daniel Thvrston Robert Evens

Desember y^e 9th : 1729. laid ovt for Daniel thvrston twenty one acers Eighth division of land : viz : nine acers of his own six of seth aldriches and six of Edmvnd Rawsons laid : together on the west side the town Joyning to his other land and is bovnded north on sd land seventy Rod west on the town line sixty Rod to a heap of stons being the southwest corner thence rvning East 8 dgr^{s} sovth seventy Rod to a heap of stons being the southeast corner then north 8 dgr^{s} East sixty rod to his other land the whole containing twenty six acers and a quarter five acers and a quarter alowed for bad land laid ovt by Thomas white svrvayer John farnvm and Jacob aldrich chain men

June y^e 25th : 1733 laid ovt for daniel thvrston 10 acers ninth division of land and is laid Joyning to his other land near svttou line and is bovnded west on sd land 60 rod rvning from the southeast corner of sd land East 8 dgr^{s} sovth 53 rod to daniel lovets land to a heap of stons being the sovtheast corner and is bovnded Easterly part on sd lovets land part on Jonathan thayers land to daniel thvrston Jvn^{rs} land and is bovnded north on sd land 16 rod to his other land the whole containing 12 acers and 150 rod 2 acers and 150 rod alowed for bad land laid ovt by Thomas white svrvayer Jacob aldrich and daniel lovet chain men

June y^e 18th : 1735 laid ovt for daniel thvrston sein^r and daniel thvrston Jvn^r 8 acers and 28 rod of land which was granted them

by the selectmen of vxbridgo for high wayes through their land formerly laid ovt laid on the west side the great river and is bovnded Easterly on the land of Jonathan thayer 32 rod rving from the norwest corner of sd land north 32 dgr^s soth 42 rod to a heap of stons then west 8 dgr^s and 30^m north 72 rod to the town line to a heap of stons being the norwest corner then on sd line 10 rod to their other land laid ovt by Thomas white svrvayer Jacob aldrich and Joseph white chain men

desember y^e 12th. 1719 laid ovt for Robert Evens 25 acers of land wich he pvrchased of cap^t seth chapin laid ovt on the north side of calips hill begining at a white oak tree markt being the sovtheast corner thence rving west fvl point 100 rod to a heap of stons being the norwest corner then north 50 rod to a heap of stons being the norwest corner then East 100 rod to a heap of stons being the northeast corner then soth 100 rod to the first bovnds the whole being 31 acers and 40 rod 6 acers and 40 rod allowed for bad land and a three rod way cros a corner of sd land laid ovt by Robert Evens svrvayer Thomas white and Jacob aldrich chain men *

february y^e 8th 1747/8 Laid out for Moses Aldrich four Rod of his Eleventh Division of Land Laid ovt Joyning to the west End of his Land where the Quaker meeting house now Stands & is Bounded East on Said Land two Rod Southerly on Comon four Rod northerly on Comon four Rod it being a three cornered piece of Land: Laid out by William Torrey Suruy^r. William Holbrook & Moses Aldrich Chain men

[378.]

Thomas Tenney

march y^e 9th: 1720 laid ovt for Thomas tenney fovrteen acers of land viz: ten acers of his seventh division and fovr acers of land which he pvrchast of the propriators of mendon and is laid Joyning to his other land begining at a sovtheast corner of sd land and is bovnded northerly on his other land seventy Rod: west on John garners land twenty seven Rod and soth on sd garners land seventy Rod to a heap of stons being the sovtheast

corner then with a direct line part on sd garners land and part on common seventy Rod to the first bovnnds the whole containing twenty one acers and thirty five Rod: seven acers and thirty five rod allowed for bad land laid ovt By Robert Evens svrvayer Jacob aldrich and Thomas white committee

January y^e 3^d: 1737² laid ovt for Thomas tenney 4 acers and half tenth division of land laid north from his hovse begining at a black oak tree being the southwest corner thence rvning East 25 dgr^s south 32 rod to a heap of stons being the sovtheast corner then north 25 dgr^s East 27 rod to a heap of stons being the north-east corner then west 25 dgr^s south 32 rod to stons the norwest corner then south 25 dgr^s west 27 rod to the first bovnnds the whole being 5 acers 80 rod allowed for bad land laid ovt by Thomas white svrvayer seth chapin and Thomas tenney chain men

november y^e 5th: 1726 laid ovt for Thomas tenney Twenty acers of land which he pvurchased of the propriators of the Town of mendon laid Joyning to his other land: and is Bovnded west on sd land seventy two Rod: and south on the land of John gardner fifty six Rod to a heap of stons Being the sovtheast corner thence Rvning north 1 dgr^e west seventy-two Rod to a heap of stons being the northeast corner: then west 21 dgr^s south fifty six Rod to his other land the whole containing twenty five acers five acers allowed for bad land laid ovt by Thomas white svrvayer James Keith and Jacob aldrich committee

march y^e 13th: 1735 laid ovt for Thomas tenney 4 acers and half ninth division of land laid Joyning to his other land near bear hill and is bovnDED north on John perreys land 13 rod a white oak tree markt being the northeast corner thence Rvning south 1 dgr^e East 57 rod to John holbrooks swamp thence rvning west 15 dgr^s south 14 rod John garners land then on sd land to his own land and is bovnDED on all other parts on his other land it being a broaken peace of land containing 5 acers and 130 rod one acer and 50 rod allowed for bad land laid ovt by Thomas white svrvayer Jacob aldrich and daniel lovet chain men

January y^e 3^d: 1737^a laid ovt for Thomas tenney one acer of land: viz: half an acer ninth division and half an acer of tenth division laid together att the great medow and is bovnded southerly on the land of John kilborn 14 rod and is bovnded Easterly on his own and westerly on the land of Josiah patrige it being a three: cornered peace of land laid ovt by Thomas white srvvayer seth chapin and Thomas tenney chain men

[379.]

John arnald

May y^e 8: 1719 laid ovtt for John arnald nine acers and three quarters sixth division of land on the west side the great river near the mine rode beginning at a heap of stones on a rok being the norwest corner thence rvning east 21 dgr^s north seventy rod to a heap of stons being the northeast corner then south 21 dgr^s east twenty fovr rod to a heap of stones in a swamp being the southeast corner then rvning west 21 dgr^s south seventy rod to a heap of stones being the south west corner then north 21 dgr^s west twenty fovr rod to the norwest corner the whole containing ten acers and half three quarters of an acer allowed for bad land by thomas white Robard evens Jacob aldrich comitee

april y^e 22^d: 1728 laid ovt for John arnald twelve acers of land in lve of twelve acers of land taken from him by Jsaac Bensons farm now laid ovt in the southwest corner of vxbridge and is Bovnded west on the town line forty Rod: south on the province line sixty Eight Rod then Rvning north 8 dgr^s East forty Rod to a heap of stons being the northeast corner then west 6 dgr^s and 24 min^{ts} north sixty Eight Rod to the town line a heap of stons near the norwest corner the whole containing sixteen acers and half fovr acers and half allowed for bad land laid ovt By Thomas white srvvayer James Keith and Jacob aldrich comittee

May y^e 29th: 1729 laid ovt for John arnald nineteen acers and half of land being Eighth division: viz: seven and an half of his own and seven and an half of his son wiliam arnalds and fovr and an half of his son Daniel arnalds laid together Joyning to his other land att the southwest corner of vxbridge and is Bovnded

west part on sd land part on common forty six rod from the province line to a heap of stons being the norwest corner thence Rvning East 6 dgrs & $\frac{2}{3}$ sovth seventy two Rod to silvanes holebrooks land to a heap of stons being the northeast corner and is bovnded East on sd land forty six Rod to the province line then on sd line seventy two Rod to his other land the whole containing twenty acers and half and 32 rod one acer and 32 rod allowed for bad land : laid ovt by Thomas White svrvayer Jacob aldrich and nathan tiler chain men

may y^e 25th : 1736 laid ovt for John arnald and his sons william and Daniel 31 acers of land viz : 13 acers ninth division and 18 acers tenth division laid together Joyning to their other land at the southwest corner of vxbridge and is bovnded sovth on sd land 73 rod west part on sd land and part on common 80 rod to a heap of stons being the norwest corner thence rvning East 6 dgr^s and half sovth 73 rod to a heap of stons being the northeast corner then sovth 6 dgr^s and half west to the norwest corner of silvanes holbrooks land then bovnded on sd land to their other land the whole containing 36 acers and half 5 acers and half allowed for bad land laid ovt by Thomas white svrvayer Jacob aldrich and daniel arnald chain men

John Daniel

[380.] May y^e 29th : 1713 laid ovt for John daniel twenty six acers of the third division of land belonging to timothy winters lott and twenty one acers of the third division of land belonging to abraham stapleses lott : on the north side the sovth sederswaup bovnded Rovnd with common : land the sovtheast corner a white oak stand : the sovth line eighty rod to a walnut stand being the southwest : corner the west line ninety fovr rod to a white oak tree : being : the norwest corner north eighty rod a white oak tree markt near the northeast corner then with a direct line ninety four rod to the first bovnds : the sovth line Rvning southwest and northeast : this tract lying sqvair or tvrning sqvare angles : the whole containing forty seven acers : laid ovt by thomas white

october y^e 11th : 1717 laid ovt for John daniel one acer & half of the first division of timothy winters lott and eight acers and

half of the third division of sd winters lott on the west side of tafts pond : bovnded Rovnd on common land the northeast corner being a black oak tree markt thence rvning west 25 dgr^s north forty rod to stons on a rock being the norwest corner then sovth 25 dgr^s west forty rod to stons on a rock being the southwest corner then east 25 dgr^s sovth forty rod to a heap of stons being the sovtheast corner thence with a direct line to y^e first bovnds : containing ten acers laid ovt by thomas white

october y^e 11th : 1717 laid ovt for John daniel of sd timothy winters third division three acers and three quarters Joyning to his land near his house bovnded north on sd land fifteen rod a heap of stons on a white oak stump being the north east corner east on common thirty two rod to a walnvt stand being the sovtheast corner sovth on common twenty rod to a black bvrтч tree being the southwest corner west on common forty six rod to his other land a maple tree markt near sd land : laid ovt by thomas white

Desember y^e 11th : 1725 laid ovt for John Daniels Eight acers of his sixth division of land laid ovt near tompsons medow att the foot of the hill and is Bovnded north on Benjamen thayers land sixty four Rod the norwest corner being a doble black oak the northeast corner a heap of stons thence Rvning sovth fvll point fifty Rod to a heap of stons being the sovtheast corner then west fvll point sixty four rod to a heap of stons being the sovthwest : corner then north fvll point fifty Rod to the first bovnds the whole containing twenty acers twelve acers alowed for bad land laid ovt by Thomas white svrvayer seth chapin Jacob aldrich committee

John Daniels

Moses aldrich

[381.] March y^e 8th : 1726⁷ laid ovt for John Daniels his share of sederswamp and six acers and an half of his sixth division of land laid together in the sovth swamp and is bovnded northerly on James Emersons swamp westerly on vpland fovrteen Rod to an heap of stons being the norwest corner sovtherly on comon

with a direct line ninety three Rod to an heap of stons : being the southwest corner Easterly on vpland fovrteen Rod to sd Emersons swamp : laid ovt by Thomas white svrvayer cap^t seth chapin & Jacob aldrich committee

March y^e 16th : 1727² laid ovt for John Daniels twenty three acers of land : viz : three acers sixth division and twenty acers seventh division : ten acers of sd : 23 : laid Joyning to his other land begining att the northeast corner of sd land thence Rvning northeast 2 dgr^s East fifty seven Rod to a heap of stons being a north corner then with a direct line about fovr Rod to a corner of another peace of sd daniels land then bovnded on sd land to the Rode leading to Joseph whites hovse then bovnded on sd Rode to his other land by his hovse then on sd land to the first bovnds it being a broken peace of land containing twelve acers and one hvndred and twenty rod two acers and 120 rod alowed for bad land —

five acers more of the above sd twenty three acers laid joyning to his other land begining at a walnvt tree markt being the southwest corner then siting of west two Rod to a heap of stons thence rvning sovth 25 dgr^s East twenty Eight rod to a heap of stons at the way leading to Joseph whites then bovnded sovth on sd way thirty sevsn rod to his other land then on sd land to the first bovnds it being a broken peace of land containing five acers and one hvndred and twenty Rod : 120 rod alowed for bad land

the Remainder of sd twenty three acers being Eight acers is laid Joyning to his sederswamp medow and is Bovnded north on land laid ovt for Joseph white in part and part on comon sixty Rod to a heap of stons being the norwest corner then Rvning sovth 15 dgr^s East forty Eight rod to a heap of stons being the southwest corner then bovnded sovth part on Benjamen cragins land and part on sederswamp Brook to his own medow and is bovnded East on sd whites land : it being a broken peace of land containing twelve acers fovr acers alowed for bad land laid ovt by Thomas white svrvayer : James Keith and Jacob aldrich Com^{tee}

Jvne y^e 14th : 1740 laid ovt for moses aldrich 2 acers tenth division of land laid Joyning to his other land in vpton and is

bovnded north on sd land 22 rod the norwest corner being a heap of stons the northeast corner a heap of stons thence rvning soth fvll point 18 rod to a heap of stons being the sothwest corner then west fvll point 18 rod to a heap of stons, being the sothwest corner thence with a direct line to the norwest corner the whole being 2 acers and 36 rod 36 rod allowed for bad land laid ovt by Thomas white svrvayer Jacob aldrich and Robert aldrich chain men

John Daniels

Samvel Daniels

[382.] Jvne y^e 14th: 1729 laid ovt for John Daniels two acers and half sixth division of land and twelve acers Eighth division of land laid together Joyning to his other land near his hovse and is Bovnded southerly on Daniel Tafts land Easterly on Benjamen whites land northerly part on his other land part on the way leading to Joseph white's house it being a broaken peace of land containg: twenty two acers and half Eight acers allowed for bad land laid ovt: By Thomas white svrvayer John farnvm and Jacob aldrich Chain men

Jvne y^e 14th: 1729 laid ovt for samvel Daniels five acers of william Browns Eighth division of land: laid ovt Joyning to his father John Daniels land & is Bovnded East on sd land forty Eight Rod Rvning from the sothwest corner of sd land sothwest 4 dgr^s soth twenty fovr Rod to a heap of stons being the soth west corner then north 16 dgr^s west twelve Rod to woodland Tompsons swamp then Bovnded west on sd swamp fifty Rod to a heap of stons Being the norwest corner then East 5 dgr^s north Eighteen Rod to the sothwest corner of Benjamen whites land then on sd whites land to his fathers land it being a broaken peace of land containing Eight acers three acers allowed for bad land laid ovt by Thomas white svrvayer Jacob aldrich and John farnvm chain men

november y^e 3^d: 1732 laid ovt for John Daniels Jvn^r 2 acers ninth division of land on the East side the soth medow and is bovnded west on winters medow 12 rod north on daniel tafts land

32 rod East on Jacob aldriches land 12 rod to a heap of stons being the sovtheast corner then west 2 dgr^s north 22 rod to winters medow the whole containing 3 acers one acer alowed for bad land laid ovt by Thomas white svrvayer Jacob aldrich and daniel lovet chain men

march y^e 19th: 1733 laid ovt for samvel daniels one acer and half ninth division of land laid Joyning to his other land sovth from his hovse and is bovnded Easterly on the land of Benjamin cragen 32 rod sovtherly on the land of steven fish 20 rod westerly on woodland tompsons land 20 rod and on all other parts on his own land it being a broaken peace of land containing 2 acers and 60 rod 140 rod alowed for bad land laid ovt by Thomas white svrvayer Jacob aldrich and Joseph white chain men

november y^e 23^d: 1739 laid ovt for benjamin darling 9 acers of land in lve of land formerly laid ovt vnder a mistake in other persons land laid Joyning to his other land norwest from his hovse and is bovnded north on the land of william hayward 26 rod to a chestnut tree being the norwest corner thence rvning south fvl point 54 rod to his other land and is bovnded on all other parts on his own land —

one acer and 120 rod more laid Joyning to his other land and is bovnded sovth on sd land 24 rod west on cararys land 12 rod to stons on a rock being the norwest corner then rvning East 15 dgr^s sovth 24 rod to stons on a rock being the northeast corner then sovth fvl point 12 rod to his other land laid by Thomas white svruayer Jacob aldrich and benjamin darling chain men

Benjamin Darling

[383.] Jvne y^e 17th: 1719 laid ovt for benjamin darling 2 acers sixth division and fivr acers of seventh division on the west side the great river above the mine rode bovnded as foloweth the northeast corner being a heap of stons att the river thence rvning west 25 dgr^s sovth twenty fivr rod to a heap of stons being the norwest corner then sovth 25 dgr^s East forty six rod to a heap of stons being the southwest corner then east 25 dgr^s eighteen rod

to a heap of stones being the southeast corner east on the river to the first bounds the whole containing seven acres and fifty two rod one acre and fifty two rod allowed for bad land by Robard Evens thomas white Jacob aldrich committee

april y^e 6th: 1719 laid out for Benjamin Darling ten acres of land sixth division on the west side of Chesnut hill near elizer daniels land beginning at a white oak tree markt thence running west 25 degr^s south forty rod to a heap of stones being the northwest corner then south 25 degr^s east fifty six rod to an heap of stones being the southwest corner then east 25 degr^s north forty rod to a heap of stones being the southeast corner then north 25 degr^s west fifty six rod to the first bounds being the northeast corner the whole containing fourteen acres four acres allowed for bad land by Thomas white Robard Evens Jacob aldrich committee

Mendon February the 12th 1723 Then Laid out for Benjamin Darling five acres of Seventh Division Joyning to the East Side of his Land Now fenced in Beginning at a heap of stones Being his former North East Corner then East on Common Sixteen Rod to a heap of Stons on Josiah Thayers West Line Then Southerly Partly on Sd Thayers Land Partly on Saml^l Thare and Partly on Thomas Thayer on hundred and seventeen Rod then West on Thomas Thayer four Rod to his other Land so Bounded on Sd Land to the first Bounds Containing Seven acres and fifty Rod two acres and fifty Rod allowed for Bad Land, Laid out by Robert Evens Jacob Aldrich James Keith Comitee

Mendon February the 12th 1723 Then Laid out for Benjamin Darling 2 acres of Seven Devision Joyning to the west Side of his other Land neare his house Beginning at a South west Corner of Sd Land Running west 10 degra on Common 22 Rod to a heap of stons being a South Westerly Corner then North 10 degra west on Common Thirty seven Rod to a Chestnut Tree Marked then East 10 degr^s North on Common Twenty Two Rod to Sd Land there Containing five acres and fourteen Rod, three acres

and fourteen Rod allowed for Bad Land, Laid out By Robert Evens, James Keith Jacob Aldrich Committee

Benjamin Darling

[384.] September y^e. 24th: 1735 laid out for Benjamin Darling 14 acers of land: viz: 12 acers of Eighth division and 2 acers of ninth division laid Joyning to his other land west from his house beginning at a northwest corner of sd land thence Running southwest 2 dgrs west 32 rod to Thomas Thayers land and is bounded westerly part on said land and part on common 94 rod to the northeast corner of sd land and is bounded Easterly on a three Rod way to a white oak tree markt near a small Brook so to a heap of stons by sd brook then bounded northerly on sd brook to his other land itt being a broken peace of land containing 17 acers and half 3 acers and half allowed for bad land laid out by Thomas White surveyer Jacob Aldrich and Benjamin Darling Chain men

October y^e 20th: 1735 laid out for Benjamin Darling 14 acers and 100 rod of land: viz: 4 acers of Jonathan Richersons seventh division and 2 acers and 100 rod of William Whites Eighth division and one acer of his own seventh division and 4 acers of his ninth division and 3 acers allowed him for a way through his land all laid together and is bounded East on land laid out to Josiah Thayer 52 rod and is bounded north and south on his own land and westerly on common 94 rod with a direct line from the northwest corner of his land by his house to the southwest corner of another peace of his other land so Joyning two peaces of land together it being a broken peace of land containing 33 acers and 100 rod 15 acers allowed for bad land and a three Rod way through sd land laid out by Thomas White surveyer Jacob Aldrich and Benjamin Darling chain men

December y^e 11th: 1736 laid out for Benjamin Darling 2 acers and half tenth division of land laid south from his house and is bounded East on a three rod way north on the land of Thomas Thayer west on his own land itt being a three: cornered: peace

of land laid ovt by Thomas white svrvayer Joseph white and benjamen darling chain men :

desember ye 11th : 1736 laid ovt for benjamen darling 28 acers of land : viz : 2 acers of benjamen albees ninth division and 20 acers of samvel terryes tenth division and 4 acers of his own 10th division and two acers of david thayers ; laid together Joyn- ing to his other land west from his hovse and is bovnded East on sd land begining at a chesvnt tree being a former bovnds thence rvning west 18 dgr^s north 63 rod to a heap of stons at cararys land then bovnded west part on sd cararys land part on John whites land and part on thomas thayers land and sovth on sd thayers land home to his own land it being a broaken peace of land containing 39 acers Eleven acers alowed for bad land and two three Rod ways through sd land laid ovt by Thomas White svrvayer Joseph white and benjamen darling chain men

[385.]

Woodland Tompson

desember ye 27th : 1718 laid ovt for woodland tompson Eight acers sixth division on the north side the pond near the Rock medow bovnded west part on W : m Rutters land part on common with a direct line : one hvndred rod sovth on Joseph whites land thirty two rod to a heap of stons being the sovth- east corner then rvning north 30 dgr^s west one hvndred rod to the way leading to Ephraim chapins a heap of stons being the northeast corner then west 30 dgr^s sovth thirty two rod to the northeast corner of Rvtters land : the whole containing twenty acers twelve acers alowed for bad land and a three rod way through sd land By Thomas white Robard Evens Jacob aldrich committee

desember ye 27th : 1718 laid for woodland tompson one acer and half sixth division on the east side mvdy Brook bovnded west on his other land sovth on thomas whites land East on the six rod way north part on sd way part on John posts land containing by Estemation three acers one acer and half alowed for bad land by thomas white Robard Evens Jacob aldrich committee

January y^e 2^d: 1718¹² laid ovt for woodland tompson his share of sederswamp on the west side the west river in a small swamp lying in Joseph chapins land begining att the north end of sd swamp then rving south seven rod to a white oak tree markt by a rock then rving East 20 dgr^s north cros sd swamp laid ovt by thomas white Robert Evens Jacob aldrich committee

Jvne y^e 5th: 1719 laid ovt for woodland tompson twelve acers wanting fifty six rod of sixth division and three acers & fifty six rod for a way laid through his land: laid on the west side the great river bovnded East part on sd river part on samvel Reads land sixty Eight rod from his other land to a white oak stand markt being the northeast corner then rving west 18 dgr^s south sixty rod to stones on a rock being the norwest corner then south 18 dgr^s East 40 rod to stones on a rock being the southwest corner then East 18 dgr^s north Eighteen rod to a heap of stones att his other land then by sd land to the river the whole containing sixteen acers and half one acer and half allowed for bad land by thomas white Robert Evens Jacob aldrich committee —

[386.]

Woodland Tompson

Jvne y^e 5th: 1719 laid ovt for woodland tompson thirteen acers sixth division of land on the East side the great river Joyning to his other land bovnded west on sd land sixty rod south part on Benjamen tompsons land part on common fifty fivr rod to stones on a rock being the southeast corner then north nineteen dgr^s west sixty rod to a heap of stones being the northeast corner then west 19 dgr^s south forty fivr rod to his other land a pople stand markt near sd land the whole containing Eighteen acers and three quarters five acers and three quarters allowed for bad land and a fivr rod way cros sd land by thomas white Robert Evens Jacob aldrich committee

Jvne the first 1725 laid ovt for woodland tompson: twenty one acers and an half of land five acers of sixth division and sixteen acers and an half seventh division laid on the west side the great river a little distance from the norwest corner of his other land:

begining att a white oak tree markt being the southwest corner thence Rvning north: 11 dgr^s East Eighty Rod to an heap of stons being the norwest corner then East 11 dgr^s south sixty three Rod to a heap of stons being the northeast corner: then south 11: dgr^s: west Eighty Rod to a pine tree markt being the southeast corner then west 11 dgr^s north sixty three Rod to the first bovnds the whole containing thirty one acers and an half ten acers alowed for bad land By Thomas white James Keith Jacob aldrich: com^{tee}

Jvne the first 1725 laid ovt for woodland tompson seven acers of land seventh division on the East side the mill River below the north meadow compasing in one acer and a quarter of sd tompsons meadow bottom begining near a white oak tree markt near the southwest corner then Rvning East 35 dgr^s north thirty Rod to a heap of stons being the southeast corner: then rvning north 35 dgr^s west sixty three Rod to an heap of stons being the northeast corner then west 35 dgr^s south Eleven Rod to a heap of stons on a Rock being a corner of samvel Bridgeses land then on sd land to the River thence bovnded west on sd river to the first bovnds the whole containing Eleven acers and a quarter: fivr acers and a quarter alowed for sd meadow and bad land By Thomas white Jams Keith Jacob aldrich committee

Jvne the first 1725 laid ovt for woodland tompson twelve acers of land seventh division laid on the west side the great River west from his other land begining att a blak oak tree markt being the southeast corner then Rvning north fvlv point: sixty Rod to a heap of stons being the northeast corner then west fvlv point forty rod to a heap of stons being the norwest corner then south sixty rod to a heap of stons being the: south west: corner then East fvlv point forty rod to the first bovnds the whole containing fifteen acers three acers alowed for bad land By thomas white James Keith Jacob aldrich committee

John Emerson

[387.] Mendon April the 7th 1720 Laid out for John Emerson Nine Acres of Land of John Rawsons Seventh Division to

the Southward of his house Beginning at a heap of stons being the South West Corner of his other Land then Runing South 5 degrees West on Common Twenty Rod to a heap of Stons Being a South West Corner, With a Linne Easterly one Hundred and Twenty Rod on Common to a heap of Stons Being a South East Corner Then North five degres East on Common Twelve Rod to the Corner of his other Land, Then on Sd Land to the first Bounds Containing Twelve acres, three acres a Lowed for Bad Land Laid out By Robert Evens Jacob Aldrich Thomas White Committee

Mendon June y^e 18th Seventeen Hundred and Ninteen Laid out for John Emerson Twenty acres of William Sprauge Sixth Division and Eight acres of his own Seventh Division & Eight acres of his fathers Seventh Division on the West Side of the Greatt River Joyning to his other Land Lying on one Side and one End of Sd Land Beginning at the North East Corner of Sd Land then Runing North five degres East Twenty Rod to Stons, Then West five degrees North ten Rod to Stons, then fifty five degres West Sixty four Rod, to Stons the South West Corner, then South on Common Eighty Rod. to the South West Corner of his other Land Containing Thirty nine acres, three aeres a Lowed for Bad Land by Thomas White Robert Evens Jacob aldrich Committee

march y^e first: 1726⁷ laid ovt for John Emerson five acers & half of land in lew of land taken from him by providence farms and is laid Joyning to his other land near his hovse beginning at the norwest corner of sd land thence Rvning north 10 dgr^s East fifty one Rod to Demons land to a heap of stons being the norwest corner then Bounded north on sd demons land thirty one Rod to a heap of stones being the northeast corner and is bovnded East on nathaniel heatons land fifty one Rod to his own land and bovnded soth on sd land fifty one Rod to the first bovnds the whole containing thirteen acers and one hvndred Rod: Eight acers and 20 rod allowed for bad land: laid ovt by Thomas white svrvayer James Keith and Jacob aldrich Committee

march y^e first: 1726⁷ laid for John Emerson five acers of land in lew of land taken from him by providence farms and is laid Joyning to his other land near his hovse and is Bovnded west on sd land one hvndred Rod the whole Breadth of sd land rving from the sovtheast corner of sd land East 6 dgr^s sovth thirteen Rod to a heap of stons being the sovtheast corner thence with a direct line one hvndred Rod to a heap of stons being the north-east corner and is bovnded north part on common and on nathaniel heatons land thirteen rod to his other land the whole containing Eight acers and twenty Rod three acers and 20 rod allowed for bad land and a three rod way through sd land laid ovt by Thomas white svrvayer James Keith and Jacob aldrich committee

John Emerson

[388.] november y^e 10th: 1732 laid ovt for John Emerson nine acers of land viz: 8 acers of James Keiths ninth division and one acer allowed him by the select men of vxbridge for a way through his land laid Joyning to his other land norwest from his hovse begining at a norwest corner of sd land thence Rving west 10 dgr^s south 43 rod to a heap of stons att David aldriches land then bovnded west on sd land 64 rod and East on his own land to the first bounds it being a three cornered peace of land containing 9 acers and 120 rod 120 rod allowed for bad land laid ovt by Thomas white svrvayer Jacob aldrich and Joseph taft chain men

april y^e 13th: 1716 Eighteen acers of Jonathan haywards fifth division of land laid ovt for John Emerson on the west side the great river below shokcolog Brook bovnded Rovnd with common land the north East corner being a black oak tree markt East 70 rod to a heap of stons on a Rock being the sovtheast corner sovth 36 rod to a heap of stons on a rock being the sovthwest corner west 75 rod to a red oak tree markt being the norwest corner north 53 rod to the first bovnds the whole containing 19 acers and half one acer and half allowed for bad land laid ovt by Thomas white svrvayer Robert taft and Jacob aldrich chain men

april y^e 18th: 1733 laid ovt for John Emerson 6 acers and 54 rod of land that the select men of vxbridge granted him for a high way laid through his land laid Joyning to his other land sovtherly from his hovse and is bovnded north on sd land west on David aldriches land sovth part on svmmers land and part on Benjamin tafts land East on James colors land. —

the same day laid for said Emerson 6 acers and 14 rod of land viz: 4 acers of ninth division and one acer and half in lve of land taken from him by providence farms and 106 rod of land granted him by the select men for high way laid ovt together Joyning to Ebenezer Emersons land and is bovnded East on sd land 52 rod begining a white oak tree and heap of stons being the northeast corner thence Rvning west 10 dgr^s north 26 rod to a heap of stons being the norwest corner then then sovth 10 dgr^s west 52 rod to a heap of stons being the southwest corner and is bovnded sovth part on seth aldriches land and part on common 26 rod to a heap of stons being the sovtheast corner the whole containing Eight acers and 32 rod two acers and 18 rod allowed for bad land and a three rod way cros sd land laid ovt by Thomas white svrvayer Jacob aldrich and Joseph white chain men

may y^e Eleventh: 1736 laid ovt for John Emerson ten acers of land: viz: Eight acers which he pvrchased of Charles sherehoek and 2 acers which he pvrchased of Jsrail Keith laid Joyning to other land near hvmeses and is bovnded East on sd land 36 rod from Jacob aldriches land to a heap of stons being the northeast corner and is bovnded north part on common and part on the land of nickolas hymes 60 rod to Jacob: aldriches: land and is bovnded on all other parts on sd aldriches land the whole being 10 acers and 100 rod 100 rod allowed for a three rod way cros sd land laid ovt by Thomas white svrvayer and Joseph white chain man

Joseph Emerson

Elder John Jones

[389.] June y^e Eighth 1721 Then Laid ovt for Joseph Emerson twelue acres of Seuenth Deusion of Land. Joyning to y^e South part of his other Land, near y^e four acer Medow: begining

at a heape of Stones, being Peter Holbrooks Southwest Corner. then on Sd Holbrooks Land north 15 Deg^{rs} West forty four Rod. to Sd Holbrooks norwest Corner, then East 15 dg^{rs} North on Sd Holbrooks Land forty Rod, to a Stake being Richard Holbrooks norwest Corner, then northerly on Sd Holbrooks twenty four Rod to his other Land; then westerly partly on Sd land and partly on James Keiths Land to a heape of Stones Seuenty Rod, then South 75 dg^{rs} East on Common fifty Six Rod, to a heape of Stones at y^e Root of a white oake, Then East 75 dg^{rs} north to y^e first Bounds

Being a Broken piece of Land Containing fifteen acres; three acres allowed for bad Land, Laid out by. Robert Euens. Jacob Aldrich and Thomas White Committee

Recorded
January y^e
19th 1721

Mendon June y^e 8th. 1721. Laid out for Joseph Emerson four acres of seuenth Diuision Joyning to his other Land nere the four acre Medow. being a narrow: piece of Land, Lying between his other Land & James Keiths Land, South on his other Land Eight Rod, West on Sd Keiths Land one hundred and twelue Rod, north on Common Eight Rod, East on his other Land one hundred & twelue Rod, Containing fiue acres and ninty Six Rod; one acre and ninty Six Rod allowed for bad Land, Laid out by Robert Euens. Jacob Aldrich. Thomas White Committee.

Mendon Janauary the 22^d 1722³. Joseph Emersons Bounds of his Land Neare James Keiths formerly Laid ovt part of the third Division Southerly Eighty Rod to a black oak Tree on the East side of the four acre Medow Easterly one hundred and twenty 4 Rod to a Black oak tree on a Rocky Knole, a Litle to the Southward of the Road Leading to the Lower West River Bridge Northerly one hundred Rod. Westerly one hundred & twelve Rod. Containing Sixty Six acres and sixty Rod Encompasing. three acres of Richard holbrooks medow and Seven acres and Eighty Rod of there Swamp Lot the Lines New Run By. Robert Evens Jacob aldrich Thomas White Comit^{te}

March y^e 21st: 1745/6 Laid out for Elder John Jones 150 rod Eleuenth Division of Land Joyning to his other Land on the

southwest Side of magomisco hill and is bounded west on S^d Land 100 rod East on the Land of Sam^l Torrey 100 rod it being a narrow Strip of Land 100 rod Long and one rod and a half wide Laid out by William Torrey Surueyer and Jacob Aldrich chain man

John Emerson vriah thayer Dearing Jones John Jones

[390.] october y^e 12th: 1732 laid ovt for vriah thayer 220 rod ninth division of land laid Joyning to his medow on the west side the mill river and is bovnded East on sd medow north on the land of Daniel Brown 8 rod west on the widow Rawsons land 18 rod sovth on common 11 rod laid ovt by Thomas white svrvayer Jacob aldrich and Daniel lovet chain men

May y^e 16th: 1735 laid ovt for dearing Jones 8 acers of william sprages ninth division of land laid Joyning to the west End of his other land on magomisco hill and is bovnded East on sd land 95 rod and is bovnded north part on common and part on the land of John Jones 20 rod to a heap of stons being the norwest corner west on sd Joneses land 97 to a heap of stons being the southwest corner and is bovnded sovth part on sd Joneses land and part on common 20 rod to his other land the whole containing 12 acers 4 acers alowed for bad land and a three Rod way through said land laid ovt by Thomas white svrvayer Jacob aldrich and Daniel lovet chain men

May y^e 11th: 1736 laid ovt for John Emerson 3 acers and half of land which he pvrchased of Jsrael Keith and is laid Joyning to his other land near niccolas hvmeses and is bovnded south on sd land 25 rod East on Ebenezer Emersons land 26 rod to a heap of stons being the northeast corner thence rvning west 5 dg^{rs} sovth 25 rod to stons on a Rock being the norwest corner: then sovth 5 dg^{rs} East 26 rod to a norwest corner of his other land the whole being 4 acers and ten rod 90 rod alowed for bad land laid ovt by Thomas white svrvayer Joseph white chain man

october the 29th: 1744 laid ovt for John Jones 6 acers and 80 rod tenth division of land laid Joyning to his other land on the

East side of the mill river and is bounded westerly on sd river northerly part on the land of woodland tompson and part on the land of abraham Jones and on all other parts on his own land: itt being a broaken peace of land containing 6 acers and 120 rod 40 rod allowed for bad land

the same day laid ovt for sd Jones one acer and 40 rod tenth division of land laid Joyning to his other land on magomisco and is bounded west on sd land 100 rod north on the land of dearing Jones 5 rod East on the land of samvel torey 100 rod south on the land of samvel shamvel 6 rod the corners heaps of stones the whole containing 3 acers and 20 rod one acer and 140 rod allowed for a three rod way through sd land laid ovt by Thomas white srvvayer Jacob aldrich and Joseph Jones chain men

april y^e 18th 1745 Laid out for John Jones twelue acres & 40 Rod tenth Division of Land Joyning to his other Land on the East Side of y^e mill Riuer and is Bounded Northerly on the Land of Moses tiney begining at a white oak marked being y^e north west Corner & y^e Southwest Corner of Moses tineys Land Bounded north on said tineys land 50 Rod to a heap of Stones being y^e North East Corner East on Common with a Direct Line 30 Rod to a Chesnut tree marked being y^e South East Corner & y^e North East Corner of his other land South on his own Land 64 Rod to a heap of Stones west on Common 48 Rod with a direct Line to y^e first bounds mentioned the whole Containing thirteen acres & 143 Rod one acre & 103 Rod allowed for bad Land laid out by William Torrey Surueyer Jacob aldrich chain man

Woodland Tompson

[391.] Jvne the first: 1725 laid ovt for woodland tompson ten acers of land belonging to peter aldriches Rights now woodland tompsons as appears by Deed Eight acers being sixth division and two acers seventh division laid ovt on the East side the great River: Joyning to his other land near his hovse bounded south on sd land forty fover rod then rvning from the northeast corner of sd land north fvll point ninety seven Rod to a doble white oak tree markt being the northeast corner then west 18 dgr^s south

twenty seven Rod to samvel Reads land to a heap of stones on a rock near the norwest corner then bovdned west part on sd reads land part on the great river and part on his own land: the whole containing twenty fovre acers fourteen acers allowed for bad land and a fovre Rod way through sd land to the fovre rod way laid over the great river: and for a three rod way from sd way towards asanamisco: through sd land, By Thomas white James Keith Jacob aldrich committee

may y^e 21st: 1728 laid ovt for woodland tompson seventeen acers of land which he pvrchased of the propriators of Mendou: and is laid Joyning to his other land on the west side of the great River begining at the norwest corner of sd land thence Rvning west 13 dgr^s sovth thirty rod to a heap of stons being the norwest corner then sovth 13 dgr^s East Eighty Rod to a heap of stons being the sovthwest corner then: East 13 dgr^s north fifty six rod to his other land then bovdned on sd land to the first bovnds: it being a broaken peace of land containing Eighteen acers and half one acer and half allowed for bad land laid ovt By Thomas white svrvayer James Keith and Jacob aldrich committee

october y^e 15th: 1731 laid ovt for woodland tompson twenty one acers Eighth division of land laid Joyning to his other land on the west side the great river begining on the west side sd land a black oak tree being markt near the sovtheast corner thence rvning west 15 dgr^s sovth 20 rod to peter aldriches land and is bovdned west on said land sixty rod to a heap of stons being the norwest corner then East 15 dgr^s north 75 rod to his other land and is bovdned on all other parts on his own land Except Eight rod at the East End bovdned on common it being a broaken peace of land containing twenty fovre acers three acers allowed for bad land laid ovt by Thomas white svrvayer John farnvm and Jacob aldrich chain men

october y^e 2^d: 1735 laid ovt for woodland tompson 6 acers of Jonathan thayers ninth division of land laid Joyning to his other land on the west side the great river and is bovdned East and

north on sd land rving from the southwest corner of sd land south 12 dgr^s East 44 rod to a heap of stons being the southwest corner then turning East 3 rod to a norwest corner of seth aldriches land then bovnded on sd aldriches land 23 rod to his own land the whole 6 acers and 15 rod 15 rod allowed for bad land laid ovt by Thomas white srvvayer Jacob aldrich and Joseph white chain men

Thomas Taft Jr Woodland tompson Elder John Jones

[392.] march y^e 19th: 1733 laid ovt for woodland tompson 5 acers ninth division of land laid Joyning to his swamp lott near samvel Daniels and is bovnded Easterly on the land of sd daniels 16 rod sovtherly on the land of steven fish 40 rod to a heap of stons on a Rock being the sovtheast corner thence rving north 13 dgr^s East 28 rod to sd tompsons swamp then bovnded northerly on sd swamp to sd danielises land the whole containing 5 acers and half half an acer allowed for bad land laid ovt by Thomas white srvvayer Jacob aldrich and Joseph white chain men

Jvne y^e 23^d: 1735 laid ovt for woodland tompson 18 acers ninth division of land: viz: 15 of his own and three of david thayers laid on the west side the great river Joyning to his other land and is bovnded Easterly and northerly on sd land rving from the southwest corner of sd land East 30 dgr^s south 100 rod to his other land it being a three cornered peace of land containing 21 acers and 13 rod 3 acers and 13 rod allowed for bad land laid ovt by Thomas white srvvayer Jacob aldrich and Joseph white chain men

october y^e 2^d: 1735 laid ovt for Joseph tompson 2 acers of Jonathan thayers ninth division of land laid Joyning to his other land near his hovse and is bovnded northerly on the land of seth aldrich 2 rod to a heap of stons being y^e norwest corner thence rving southwest 2 dgr^s south 37 rod to a heap of stons being the southwest corner thence with a direct line 40 rod to a heap of stons att his other land and is bovnded on all other parts on his other land it being a broaken peace of land containing 2 acers

and 51 rod 51 rod allowed for bad land laid out by Thomas white surveyer Jacob aldrieh and Joseph white chain men

march y^e 19th 1745/6 Laid out for Thomas Taft Jn^r 102 rod Eleventh Division of Land Joyning to his other Land Southwest from his house and is bounded East on his other Land 34 rod South on the Land of Daniel Taft Esq^r 6 rod to a reed oak tree markt being y^e Southwest Corner thence with a Direct Line on Comon 34 rod to the norwest of his other Land

The same Day & by y^e same Com^{ty} Laid out for the aboue sd Taft one acre & 56 rod Eleventh Division of Land Joyning to his other land west from his house and is bounded south on his other land Eight rod East on the land of Benjamin Wheelock 27 rod to a heap of Stones on sd wheelocks line being the north East Corner then rying west full point Eight rod on Comon to a heap of Stones being the norwest Corner then South with a Direct Line on Comon 27 rod to the norwest Corner of his other Land Laid out by William Torrey Surueyer Jacob aldrieh & Thomas Taft Chain men

march y^e 21st 1745/6 Laid out for Elder John Jones six acres 11 Division of Land Laid Joyning to his other Land on the Easterly side of the mill river and is bounded South on his other land 20 rod East on his other land 48 rod north on his other land 20 rod west part on his other land and part on Comon 48 rod Laid out by William Torrey Surueyer Jacob aldrieh chain man the Same Day and by the Same Com^{ty} Laid out for the aboue sd Jones one acre Eleventh Division of land Joyning to his other land on the East side the mill river and is bounded west on his other land 20 rod South on his other land 8 rod East on his other land 20 rod north on Comon 8 rod

Ebenezer Cook

[393.] november y^e 17th: 1729 laid out for Ebenezer cook one acer Eighth division of land Joyning to his other land and is bounded Easterly on sd land southerly on the great River westerly on land formerly laid out to John sprage it being a broaken

peace of land containing one acer laid ovt by Thomas white svr-
vayer Thomas sanford & Jacob aldrich chain men

november y^e 17th: 1729 laid ovt for Ebenezer cook two acers
Eighth division of land and half an acer sixth division of land and
is laid Joyning to his other land sovth from his hovse and is
bovnded north on sd land thirty two Rod East on the town line
forty two Rod and west on the great River it being a three
cornered peace of land containing fovr acers and thirty two Rod
one acer and half and thirty two Rod allowed for bad land: laid
ovt by Thomas white svrvayer Thomas sanford and Jacob aldrich
chain men

november y^e 17th: 1729 laid ovt for Ebenezer cook two acers
Eighth division of land beginning at a sovtheast corner of his other
land thence Rvning East 17 dgr^s sovth fourteen Rod to a heap of
stons at a: peace of land formerly laid ovt to John Darling then
bovnded on sd land to his own land it: being a broaken peace of
land containing two acers and three qvarters three qvarters of an
acer allowed for bad land laid ovt by Thomas white svrvayer
Thomas sanford and Jacob aldrich chain men

november y^e 17th: 1729 laid ovt for Ebenezer cook three acers
& three qvarters Eighth division of land laid Joyning to his other
land on the west side the mill River and is bovnded sovth on sd
land west on the land of Jonathan Richerson north part on
the land of John sprage deseast part on the land of samvel cook
and part on the land of Timothy sewel and East on the land of sd
sewel it being a broaken peace of land containing six acers and
a quarter & Eight Rod two acers and half and Eight Rod allowed
for bad land laid ovt by Thomas white svrvayer Thomas sanford
and Jacob aldrich chain men

november y^e 17th: 1729 laid ovt for Ebenezer cook seven acers
Eighth division of land: viz: three acers and one: quarter of his
own: and three acers and three qvarters of his fathers: and is laid
Joyning to his other land on the East side the mill River and is

bovnded soyth on sd land East part on his own land and part on land formerly laid ovt to Josiah thayer north on the land of samvel cook and west part on the mill River and part on the land of Timothy sewel home to his other land it being a broaken peace of land containing Eleven acers and an half and twenty nine Rod four acers and half and 29 Rod allowed for bad land laid ovt by Thomas white svrvayer Thomas sanford and Jacob aldrich chain men

Nathaniel morse Jonathan Hayward Jr Ebenezer Cook samvel morse

[394.] desember y^e 10th: 1730 laid ovt for Ebenezer cook one acer of land in lew of an acer of land that was formerly laid vnder a mistake in timothy sewals land and is bovnded soyth on sd cooks land and westerly on his fathers land northerly & Easterly on sd sewels land: laid ovt by Thomas white svrvayer Thomas sanford and Jacob aldrich committee

november y^e Eleventh: 1731 laid ovt for samvel mors 9 acers and half of Joseph chilsons Eighth division of land laid Joyning to his other land East from his hovse begining at the sovtheast corner of sd land thence rvning north 4 dgrs west 114 rod to a heap of stons being: y^e northeast corner then west 4 dgrs soyth 54 rod to the northeast corner of his other land and is bovnded west on sd land 114 rod to the first bovnds it being a broaken peace of land containing 12 acers 2 acers and half allowed for bad land and a three rod way cros a corner of sd land: .. more for said mors 13 acers of land: viz: 7 acers and half of land granted him by the selectmen of vxbridge for a high way and 5 acers and half of the above said chilsons Eighth division of land laid Joyning to his other land soyth from his hovse and is bovnded soyth on the land of solomon wood 46 rod to a heap of stons on the west side the way leading to James: woods being the southwest corner thence with a direct line to the: southwest corner of his other land and is bovnded on all other parts on his own land the whole containing 19 acers 6 acers allowed for bad land and a three rod way through sd land laid ovt by Thomas white svrvayer John furnvm and Joseph taft chain men

april y^e 26th: 1737 laid ovt for nathaniel morse 2 acers tenth division of land laid Joyning to his other land on the west side second bridge River and is bovnded north on sd land west on Benjamin haywards land and sovtherly part on david hills medow and part on stevenses swamp it being a broaken three cornered peace of land containing 2 acers laid ovt by Thomas white svr-vayer seth chapin and nathaniel morse chain men

the same day laid ovt for sd morse 9 acers of land: viz: 6 acers of tenth division and 3 acers of ninth division laid Joyning to his other land att the north sederswamp and is bovnded East-erly part on the land of William thayer and part on common 83 rod to a heap of stons being the northeast corner and is bovnded northerly on a three rod way 48 rod to a heap of stons on a rock being the norwest corner thenc rvning sovtheast 32 rod to the sederswamp the whole being Eleven acers and 80 rod 3 acers and 80 rod allowed for a two rod way to sd swamp and fover Rod of land in breadth by sd swamp to land timber on

october the 31st: 1749 Laid out for Jonathan Hayward Jun^r two acres & half of his Elenenth Division of Land Joyning to his other Land on Bear hill and is bovnded East on his other land 30 rod northerly on the Land of Daniel Sumner 19 rod westerly on land of Benjamin Hayward 38 rod Southerly on Land of William Sprague 16 Rod the whole Containing 3 acres & 98 rod one acer & 18 rod allowed for bad Land Laid out by William Torrey Sury^r Jacob Aldrich & Jonathan Hayward Chain men

Nathaniel Morse

[395.] Mendon May y^e 16th. 1707. then Seuen acres & half of Nathaniel Morses fifth Diuision Laid out between Sumners Land and y^e North Ceeder Swamp. bounded as followeth the North East Corner. being a Maple tree: north on Common with a Direct Line. twenty Rod to Ceeder tree. being the nor west Corner. west on Common with a Direct Line fifty Rod To a Maple tree, being the South West Corner, South on Common thirty Rod to a white oake Stand being the South East. Corner, East part

on Common; part on Sumners Land forty Six Rod to y^e North East Corner, Laid out by Thomas White, Samuel Thayer, & Josiah Thayer Commt^e

The Same Day Laid out by the Same Committee the Remainder of sd Morses fifth Diuision, Joyning to his other Land by his house; bounded as followeth, the South East Corner a Stake by Sherborn Road; near Sumners Land, South on Common with a Direct Line forty four Rod, to a white oake tree being y^e South-west Corner. west on Common with a Direct Line Sixty Rod to a black oak Tree being the norwest Corner. North on Common with a Direct Line fifty Two Rod to a black oak Stand, So Turning with a Direct Line to y^e North East Corner, of his other Land Easterly part on Sd Land. part on Common thirty Six Rod to y^e South East Corner. the whol containing fifteen acres & half, Three acres allowance

Mendon October y^e 17th: 1718. then Laid out for Nathaniel Morse; his Share of Ceeder Swamp in y^e North Swamp on the West Side the Brook. Joyning to his other Land, bounded South on Sd Land twelue Rod. West on Angel Torreys Swamp Six Rod. North by a Line of Marked Trees. Runing East thirty Deg^{rs}. North; East on upland: by Thomas White Robert Euens & Jacob Aldrich Committee

Mendon March y^e 9th. 1720. then Laid out for Nathaniel Morse twenty one acres of Land (viz) Eighteen acres of Eleazer Danielses Seuenth Diuision and three acres of his own Seuenth Diuision; Joyning to his other Land, bounded North on his other Land begining at a black oak tree being y^e Sumners North-east Corner, forty two Rod. then East on his own Land ninty Rod, South on Benjamin Haywards Land Seuenty Rod. West on y^e Sumners Land Seuenty four Rod To y^e first bound, Containig twenty Eight acres; and one hundred & Twelue Rod, Seuen acres and one hundred and Twelue Rod allowed for Bad Land, Laid out by Robert Euens Thomas White & Jacob Aldrich Committee

thomas Thayer Jvn^r

[396.] september y^e 24th: 1735 laid ovt for thomas thayer Jvn^r 5 acers of Eleazer tafts ninth division of land laid Joyning to his other land begining att a northeast corner of sd land thence rvning 30 dgr^s north 18 rod to a heap of stons being the northeast corner then north 30 dgr^s west 24 rod to a heap of stons being a corner then west 2 dgr^s sovth 32 rod to the northeast corner of benonie bensons land then bovnded west on sd land 38 rod the whole containing 6 acers and half one acer and half allowed for bad land laid ovt by Thomas white svrvayer Jacob aldrich and benjamen darliug chain men

the same day laid ovt for sd thayer 3 acers of land viz: one acer of sd tafts ninth division and 2 acers of his own Eighth division and is bovnded westerly on his other land 60 rod the whole lenth of sd land and is 10 rod wide the corners being heaps of stons: the whole containing 3 acers and three quarters 120 rod allowed for bad land.

march y^e 16th: 1736 laid ovt for thomas thayer 3 acers of John thayers tenth division of land laid Joyning to his other land westerly from his hovse and is bovnded sovtherly on sd land 26 rod and westerly on Benony bensons 20 rod and northerly on sd Bensons land 26 rod and Easterly part on the land of John white and part on common 20 rod the whole being 3 acers and 28 rod 28 rod allowed for bad land laid ovt by Thomas white svrvayer Jacob aldrich and Thomas thayer chain men

march y^e 17th: 1736 laid ovt for thomas thayer 15 acers tenth division of land: viz: one of John thayers and 8 of James albees and 6 of david thayers laid Joyning to his other land near Benjamin darlings & and is bovnded sovtherly part on sd land and part on common 22 rod westerly on John whites land 92 rod northerly on a three Rod way 37 rod to a blackoak tree markt thence with a direct line 91 rod to a heap of stons at his other land the whole being 16 acers and 138 rod one acer and 138 rod allowed for bad land and a three rod way cros a corner of sd land laid ovt by Thomas white svrvayer Jacob aldrich and thomas thayer chain men

april y^e 12th : 1736 laid ovt for thomas thayer 5 acers of land : viz : 3 acers of James albees ninth division and one of his own ninth division and one of his Eighth division laid Joyning to his other land sovtherly from his hovse and is bovnded Easterly on sd lan northerly on benjamen darlings land 14 rod to a heap of stons being the norwest corner thence with a direct line 18 rod to a corner of sd darlings land then on sd darlings land to seth aldriches land then on sd aldriches land to his own land : it being a broaken peace of land containing 9 acers and 106 rod 4 acers and 106 rod allowed for bad land and a two rod way cros sd land

the same day laid ovt for sd thayer 4 acers of david thayers tenth division and 40 rod of his own tenth division laid Joyning to his fathers land near John woolsons and is bovnded East on sd land 28 rod begining att a heap of stons being the northeast corner thence rving west 8 dgr^s north 18 rod to John woolsons land to a heap of stons being : the : norwest : corner and is bovnded west part on sd woolsons land and part on samvel hvnts land 40 rod to a heap of stons being the southwest : corner : then East 35 dgr^s north 22 rod to a heap of stons att his fathers land being the sovtheast corner the being 4 acers and 120 rod 80 rod allowed for bad land laid ovt by Thomas white svrvayer benjamen darling chain man

John perrey Stephen fish Benjamen eragin

[397.] may y^e 12th : 1726 laid ovt for stephen fish three acers of land which he prchased of the propriaters of mendon and is laid Joyning to his other land on the East side the west river near Joseph whites hovse and is Bovnded East on his other land fifty two Rod and north on Joseph whites land thirty two Rod and west on his own land fifty two Rod and sovth on common land fovr Rod the whole containing five acers and one hvndred thirty six Rod : two acers and one hvndred thirty six rod allowed for bad land laid ovt By Thomas white svrvayer James keith and Jacob aldrich committee

March y^e 7th 1745 Laid out for John pery 112 rod of Land it being Eleventh Deuision Joyning to his other Land near the

north Ceder Swamp and is bounded west on the road Leading to S^d swamp 28 rod north on Thomas Tineys Land 8 rod from a heap of Stones by S^d road y^e north East Corner to a black oak tree markt being the south East Corner & the norwest Corner of his other Land then bounding South on his other Land 28 rod it being a three Cornerd piece of Land

Laid out by William Torrey Surueyer Jacob aldrich Chain man

november y^e 3^d: 1732 laid ovt for Benjamen craging 3 acers and a quarter of Joseph pennemans ninth division of land: laid Joyning to his other land west from his hovse beginning at the norwest corner of sd land thence Rvning sovth 30 dgr^s west 33 rod to steven fishes land a black oak tree markt near sd land and is bovnded westerly on sd land 12 rod to the sovtheast corner then to woodland tompsons dam and then bovnded on sd tompsons medow to the way that goss to the sovth medows then on sd way 3 rod to his own land then bovnded Easterly on sd land to the first bovnds. it being a broaken peace of land containing 4 acers and 54 rod one acer and 14 rod allowed for bad land laid ovt by Thomas white svrvayer Jacob aldrich and Daniel Lovet chain men

the same day as above laid ovt by the same committee to sd cragin 120 rod of sd penemans 9th division laid Joyning to his other land north from his hovse and is bovnded Easterly part on sd land and part on samvel thayers land: north part on his own and part on John Danielses land and on all other parts on his own a broaken peace containing one acer and 16 rod 56 rod allowed for bad land

march y^e 19th: 1733 laid ovt for Benjamen cragen 4 acers ninth division of the scool lott laid Joyning to his other land west from his hovse and is bovnded sovth on the land of abraham staples west part on his own land and part on the land of stephen fish and on all other parts on his own it being a broaken peace of land containing six acers and 139 rod 2 acers and 139 rod allowed for

bad land and a three Rod way cros sd land laid ovt by Thomas white svrvayer Jacob aldrich and Joseph white chain men

John perrey Benjamin cragging and John harwood

[398.] may y^e 9th: 1726 laid ovt for Benjamen craggin and John harwood fovrteen acers of land which thay pvurchased of the propriators of mendon and is laid Joyning to their other land near the sovth medows one acer and a quarter of it laid at the sovthwest corner of sd land Rvning from sd corner west fvll point sixteen Rod to a heap of stons being y^e sovthwest corner: thence Bovnded west with a direct line forty six rod to a heap of stons being the norwest corner then East fvll point nine rod to his other land then on sd land forty six rod to the first Bovnds the whole containing three acers and 95 rod two acers and 55 rod allowed for bad land

three acers more of sd fovrteen acers laid Joyning to sd land Begining at the norwest corner of thomas tafts land then rvning East 5 dgr^s north with sd tafts land fovr Rod to a heap of stons being a corner then tvrning northerly by a direct line of marked trees thirty two rod to Daniel tafts land then on sd tafts land forty three rod to Joseph whits land then on sd whites land Eight Rod to their own land then on sd land to the first Bovnds it being a Broken peace of land containing fovr acers and three quarters one acer and three quarters allowed for bad land —

two acers more of sd fovrteen acers bovnded west on their other land forty six rod sovth on common land twelve Rod East on Benjamin whelocks land forty six rod north on their own land ten Rod the whole containing three acers and twenty six rod: one acer and twenty six rod allowed for bad land —

seven acers and three quarters more being the Remainder of sd fovrteen acers laid Joyning to their other land begining att a doble red oak tree markt being a bovnds of their former land then bovnded East on sd land seventy Rod to a red oak tree markt near their other land then Rvning west fvll point fifty fovr Rod to a heap of stons being the norwest corner thence with a direct line to the first Bovnds: it being a three cornered peace of land containing Twelve acers fovr acers: and three quarters allowed for

bad land and a three rod way cros sd land. the above mentioned fovrteen acers of land laid ovt by Thomas white srvvayer James Keith and Jacob aldrich committee

march y^e 7th 1745 Laid out for John perry two acres Eleuenth Division of Land Joyning to his other Land near the north Ceder Swamp and is Bounded South on his other Land 64 rod to a white oak tree markt being the South East Corner East on Comon ten rod to a heap of Stons on Thomas Tineys Line north on S^d Tineys Land 64 rod to a black oak tree markt being the north west Corner of his other Land it being a three piece of Land Laid out by William Torrey Surueyer Jacob aldrich Chain man

John white John Rockit John harwood Benj^m. Craging

[399.] Jvne y^e 16th: 1729 laid ovt for John Rockit of hopkinton Twelve acers of captian seth chapins Eighth division of land and is laid Joyning to the medow that formerly was Joseph plvmlys Begining at a heap of stons on a Rock being the norwest corner: it being on the Bank of the mill River below sd medow thence Rvning sovth 5 dgr^s East sixty Eight Rod to a heap of stons being the sovthwest corner then East 5 dgr^s north one hundred and fovr Rod to a heap of stons being the sovtheast corner then north 27 dgr^s west thirty Eight Rod to the mill River then bovnded northerly part on sd River part on the abovesd medow to the first bovnds it being a broaken peace of land containing twenty acers Eight acers alowed for Bad land: laid ovt by Thomas white srvvayer Jacob aldrich and nathan Tiler chain men

Jvne y^e 17th: 1731 laid ovt for John harwood nine acers Eighth division of land: viz: 4 acers of John danielses and 3 of simond pecks and 2 of Ebenezer Reads laid together Joyning to his other land near his hovse and is bovnded westerly on sd land 70 rod to a heap of stons being the norwest corner thence rvning north 9 dgr^s East 70 rod to solomon woods land and is bovnded Easterly on sd land to the covntry Rode and is bovnded sovtherly on sd rode 4 rod the whole containing 16 acers and 30 rod 7:

acers and 30 rod allowed for bad land laid ovt by Thomas white
svrvayer Jacob aldrich and Joseph taft chain men

march y^e 16th: 1736 laid ovt for John white 2 acers of david
tompsons Eighth division of land laid Joyning to his other land
west from his hovse and is bovnded Easterly on said land and
northerly on benony bensons land 32 rod to a heap of stons being
the norwest corner thence with a direct line 22 rod to a heap of
stons on a rock being a bovnds of his other land: It being a three
cornered peace containing 2 acers and 42 rod 42 rod allowed for
bad land: —

18 acers more of david tompsons land laid for sd white: viz:
8 acers Eighth division: and 10 acers tenth division laid Joyning
to his other land near his house and is bovnded westerly part on
benony bensons land and part on common 28 rod to a heap of
stons being the norwest corner and is bovnded north part on
common and part on land belonging to the heirs of Roger carary
110 rod to the sovtheast corner: of sd cararys land thence rvn-
ing sovth 33 dgr^s East 46 rod to stons on a Rock being the sovth-
east corner and is bovnded sovtherly: on a three rod way 37 rod
to his other land and is bovnded on all other parts on sd land it
being a broken peace of land containing 24 acers 6 acers allowed
for bad land and a three rod way through sd land laid ovt by
Thomas white svrvayer Jacob aldrich and John white chain men

october y^e 16th 1747, Laid out for Benjamin Craging ninty six
Rods Eleventh Division of Land adjoining to his other Land
near David Tafts and is bovnded west on his other Land 15 rod
from a heap of Stones being the north East Corner of his other
Land: to a heap of stones by his other Land thence with a Direct
Line to a heap of Stones by the Road bounding northerly on S^d
Road 12 rod to the first Bounds Laid out by Daniel Lovett &
William Torrey Com^{tt} Surveyed by William Torrey

Ebenezer symmers heirs:

Jsrail Keith

[400.] January y^e 4th: 1733 laid ovt for silence symner 7
acers and half ninth division of land and is laid in the sovth
woods and is bovnded north on the scool land 76 rod west on

holbrooks land 18 rod south part on nathaniel farbanks land and part on common 78 rod East on Benony Bensons land 16 rod the whole containing 8 acers and 29 rod 109 rod allowed for bad land —

the same day laid ovt for sd silence svmmner 5 acers ninth division of land laid on the East End of wigwam hill and is bovdnd west part on Robert Evenses land & part on common 40 rod rving from sd Evenses sovtheast corner south 1 dgr west 30 rod to a heap of stons being the southwest corner then East 1 dgr south 31 rod to a heap of stons being the sovtheast corner then north 1 dgr East 40 rod to a heap of stons being the northeast corner then west 1 dgr north to the rode leading over wigwam hill then on said way to sd Evenses land the whole containing 7 acers and 120 rod two acers and 120 rod allowed for bad land laid ovt by Thomas white svrvayer Jacob aldrich and daniel lovet chain men

march ye 8th: 1734 laid ovt for daniel svmmner three acers and 120 rod Eighth division of land laid Joyning to his land west from his hovse and is bovdnd East on sd land north John beneyes land west part on John Joneses land south on common three rod it being a broaken peace of land containing 3 acers and 129 rod 169 rod: allowed: for bad land

the same day laid ovt for Joseph svmmner and Daniel Svmmner ten acers and half of land: viz: six acers for Joseph svmmner six acers Eighth division and for daniel 4 acers and half of land granted him by the select men for a way through his land laid together near their medow and is bovdnd East on Joseph svmmners land 30 rod south on Jams godmans land 59 rod then rving from the norwest corner of sd godmans land north 5 dgrs East 30 rod to a heap of stons being the norwest corner then East 15 dgrs south 59 rod to sd svmmners other land a white oak tree markt near the northeast corner the wole containing Eleven acers half an acer allowed for bad land in Josephs part: Daniel to have the west End of said land — the same day laid ovt for Joseph svmmner two acers Eighth division of land laid Joyning to his other land near his hovse and is bovdnd west and south on sd land East on Benjamin haywards land and north nathaniel morses land it being two acers and 60 rod 60 rod allowed for bad

land laid ovt by Thomas white svrvayer Jacob aldrich and daniel lovet chain men

october y^e 28th: 1740 laid ovt for Jsrail keith ten acers of land which he prythast of thomas sanford and is bovdned East on the land of daniel whelock north on the land of benjamen archer 16 rod west on sd archers land 60 rod to a heap of stons being the sovth west corner thence rvning East 14 dgr^s north 70 rod to sd whelocks land: the whole containing 14 acers and 56 rod 4 acers and 56 rod: allowed: for bad land laid ovt by Thomas white svrvayer Benjamen darling and Jsrail Keith chain men

Joseph Sumner & Ebenezer Sumners heirs

[401.] Mendon February y^e 12th. 1721² then laid out for the heirs of Ebenezer Sumner, and Joseph Sumner, thirteen acres of Seuenth Diuision of Land on the west side of Their Medow in y^e North purchus; begining at a heape of Stons, being the Norwest Corner of Seth Chapin Jn^{rs}. Land, Runing North 25 Deg^{rs}. West on Common forty Rod to a heape of Stons then East 25 Deg^{rs} North on Common Seuenty two Rod to Sd Medow and partly on Common to Sd Chapins Land forty four Rod. then on Sd Chapins Land to the first bounds, Containing Eighteen acres: fue acres allowed for bad Land. Laid out by Robert Euens, Jacob Aldrich and Seth Chapin; Committee

Mendon March y^e 22: 1722. then Laid out for the heirs of Ebenezer Sumner, and Joseph Sumner, twenty Seuen acres of Seuenth Diuision of Land; on the West Side of the Great Riuer; Joyning to y^e East Side of Their other Land, begining at y^e North-east Corner of Sd Land. Runing East fue Deg^{rs} north on Common Eighty Rod to a heape of Stons, being a north East Corner, then South fue Deg^{rs}. East. part on Common; and Crossing Lief Sam^{ll}. Thayers Land forty four Rod takeing off Sd Land one acre; and one hundred & forty Eight Rod; So on Common To Sd Thayers other Land in all ninty Seuen Rod: then West fue Deg^{rs}. South on Sd Thayers Land Eighty Rod to his own Land: then on Sd Land to the first bounds Seuenty four Rod, Containing forty two

acres and one hundred and twenty Rod. fifteen acres and one hundred and twenty Rod allowed for one acre and one hundred forty Eight Rod of Sd Thayers Land and Bad Land. Laid out by Robert Euens ; Jacob Aldrich & Thomas White Committee.

March y^e 22^d : 1723 laid ovt to Joseph svnner and the heirs of Ebenezer svnner fover acers and half of seventh division of land on the west side the Rode leading from svmmers to nathaniel morses begining on sd Rode on sd svmmers northeast corner rving on sd rode north fover rode to Nathaniel morses land then westerly on sd land to morses corner forty rod tvrning sd corner fover rod on John whits land then westerly on sd whits land forty rod to sd svmmers land so on sd land to the first bovnds the whole : containing six acers and an half two acers allowed for a three Rod way through sd land and for bad land laid ovt by Robert Evens Jacob aldrich Thomas white com^{tee}

Joseph Svnner

[402.] March the 22^d : 1726 laid ovt for Joseph svnner thir-teen acers and half seventh Division of land laid Joyning to seth chapin Jvn^r. land begining at the southwest corner of sd chapins land thence Rvning south 29 dgr^s East forty Rod to an heap of stons being the south west corner then East 42 dgr^e north one hvndred Rod to nathaniel Joneses land to an heap of stons near the sovtheast corner then bovnded Easterly on sd Joneses land forty Rod to sd chapins land then on sd land one hvndred Rod to the first Bovnds the whole containing twenty five acers Eleven acers & half allowed for Bad land and a three Rod way through sd land laid ovt By Thomas white svrvayer cap^t seth chapin and Jacob aldrich committee

november y^e 25th : 1728 laid ovt for Joseph svnner foverteen acers of land being Eighth division and is laid Joyning to his other land near his medow begining at the southwest corner of sd land thence Rvning west 25 dgr^s south twenty Rod to a heap of stons being the southwest corner : then north 25 dgr^s west Eighty two Rod to a heap of stons being the norwest corner then East 25 dgr^s

north forty Rod to a heap of stons being the northeast corner then south : 25 dgr^s East forty Rod to his other land then on sd land to the first Bovnds it being a Broaken peace of land containing fifteen acers and a quarter : one acer and a quarter : allowed : for bad land laid ovt By Thomas white svrvayer Thomas sanford and Jacob aldrich committee

Jvne y^e 7th : 1733 laid ovt for the svmmers 5 acers of land viz 4 acers that was granted them by the select men of vxbridge for a way through their land : an one acer taken from them by scots farm and is laid Joyning to their other land near gersham keiths and is bovnded south : on there other land 42 rod rvning from the norwest corner of sd land north 5 dgr^s west 20 rod to a heap of stons being the norwest corner : then East 5 dgr^s north 42 rod to a heap of stons being the northeast corner then south 5 dgr^s East 20 rod to their other land a Red oak tree markt near the south-east corner the whole containing 5 acers and 40 rod 40 rod allowed for bad land laid ovt by Thomas white svrvayer Jacob aldrich and Joseph white chain men

november y^e 28th : 1733 laid ovt for Joseph svmmner 15 acers Eighth division of land laid : Joyning to his other land near gershm keiths and is bovnded northerly part on david aldriches land and part on common rvning west 18 dgr^s north 96 rod to a heap of stons then west 5 dgr^s south 42 rod to a heap of stons being the norwest corner then south 5 dgr^s East 64 rod to a heap of stones being the southwest corner then East 5 dgr^s north part on common part on sd keiths land 42 rod to his own land and is bovnded on all other parts on sd land it being a broaken peace of land containing 22 acers and 126 rod 7 acers and 126 rod allowed for bad land : laid ovt by Thomas white svrvayer Jacob aldrich and daniel lovet chain men

John Sadler

[403.] March the 7th 1723 Then Laid out for John Sadler fifteen acres of land Twelve acres is of John Pecks Seventh Devision and three acres is of Mary Godmonds Sixth Devision Joyning

ing to y^e East sid of William Greins Land where he Now Lives Begening at a South East Corner of Sd Greins Land Then Runing East 22 deg^{rs} North on Common forty Rod to a Red oake tree with Stons att the Root. then North 22 deg^{rs} west on Common Seventy two Rod to a heap of Stons Being a North East Corner then West 22 deg^{rs} South on Common forty Rod to Sd Greins Land then on Sd Land to the first Bounds Seventy two Rod Containing Eighteen acres three acres aLowed for Bad Land Laid out by Robert Evens Jacob aldrich Chap^t Seth Chapin Committee

March y^e 7th 1723

Then Laid out for John Sadler three acres of Mary Godmands Seventh Devision Neare his house on the West Side of the Road Leading to the Town Begening at a heap of Stons on Sd Road then Runing South 30 deg^{rs} west on Common Twenty-four Rod to a heap of Stons then west 30 degrs north on common 24 rod to a heap of stons then North 30 deg^{rs} East on Common Twenty four Rod to a heap of Stons then to the first Bounds Twenty four Rod Containing three acres and ninety six Rod, the Sd ninety six Rod aLowed for Bad Land Laid out by

Robert Evens Chap^t Seth Chapin Jacob Aldrich Committee

Desember y^e 27th : 1729 laid ovt for John sadler Eleven acers Eighth devision of land Joyning to his other land near samvel nelsons begining at the sovtheast corner of sd land thence Rvn- ing East 20 dgr^s north thirty two Rod to a heap of stons being the sovtheast corner then bovnded Easterly on the Rode leading to town sixty four Rod to a heap of stons being the northeast corner then west 20 deg^{rs} sovth to the northeast corner of his other land then on sd land to the first bovnds the whole contain- ing fourteen acers three acers alowed for bad land laid ovt by Thomas white svrvayer Jacob aldrich and Nathan Tiler chain men

March y^e 23^d : 1730 laid ovt for John sadler 20 acers Eighth divi- sion of land begining at the southwest corner of his other land

near Jabiz belowses land thence rving East fvl point 48 rod to a heap of stons then East 25 dgr^s north 65 rod to the way by Jonathan woods then bovnded East on sd way 48 rod to John tilers land then on sd land to the above sd way then on sd way to this other land and is bovnded on all other parts on. his own land it being a broaken peace of land containing 29 acers and 38 rod compasing in 3 acers and 96 rod of land formerly laid ovt 5 acers and 96 rod alowed for bad land laid ovt by Thomas white svrvayer Jacob aldrich and nathan tiler chain men

Ebenezer Wood

[404.] Mendon May the Eighteenth Seventeen hundred and Twenty Laid out for Ebenezer Wood two acres of the Sixth Devision a Broken Piece of Land Lying Between the Road Leading from Town to the West River and a Peice of Swamp: of his Begining At a Red oake tree being the South East Corner of Sd Swamp and the North West Corner of Alexander Plumly Land then by Sd Plumly to Sd Road sixteen Rod then by Sd Road to the School Brook Bridge Sixty Rod Bounded on all other parts on Sd Swamp

Laid out by Robert Evens Jacob Aldrich

Mendon May the 17th 1720 Laid out for Eben^r Wood Twenty nine acres and a half of land thirteen acres and a half of Six Devision and Sixteen acres of the Seventh Devision Joyning to the West Side of his other Land on hungry Hill Begining on the West Side of a Peice of Medow in Sd Land on the North Side of a Litle Run Comeing out of Sd Medow then West 10 deg^{rs} South on Common Eighty Rod to a heap of Stons then South 10 dg^{rs} East on Common Sixty Rod to a heap of Stons Being a South West Corner then East 10 deg^{rs} North on Common to a heap of Stons on the north Side of the Road Leading to Robert halls then with a Diricet Line to a Walnut Tree being a former Bounds of Sd Land, one hundred and thirty two Rod a Broken Peice of Land Containing forty five acres and a half Sixteen acres aLowed for Bad Land Laid out by Robert Evens Jacob Aldrich Committee

December y^e 29th: 1728 laid ovt for Ebenezer wood nine acers Eighth division of land and is laid Joyning to his other land on the East side andrvses Brook beginig at a black oak tree being a corner of Jonathan woods land then bovnded sovth on sd land twenty three Rod and is bovnded west on sd woods land forty rod to a heap of stons being the norwest corner then rvning sovtheast 7 dgr^s north twenty six rod to a heap of stons being a corner then seting of north twelve rod to a heap of stons being a corner thence with a direct line to the northeast corner of his other land: it being a broaken peace of land containing Eleven acers and half two acers and half allowed for bad land laid ovt by Thomas white svrvayer Jacob aldrich and nathan Tiler chain men

Desember y^e 27th: 1729 laid ovt for Ebenezer wood three acers Eighth division of land laid Joyning to david woods land near his hovse: begining at the norwest corner of sd land near the Rode leading to town and is bovnded westerly on sd Rode fifty Rod to samvel nelsons land and is bovnded sovtherly on sd land fifty Rod to daved woods land then on sd woods land to the first bovnds it being a broaken peace of land containing seven acers fovr acers allowed for bad land laid ovt by Thomas white svrvayer Jacob aldrich and nathan tiler chain men

[405.]

Jonathan Wood

March the 2d, 1723 Then Laid out for Jonathan Wood Ten acres of Land, five acres of Sd Land is of Jonathan hayards Seventh Devision and five acres is of Samth Torrys Seventh Devision Neare his house on the South West Side Beginig att his other Land East of his house then Runing South 30 deg^{rs} West on Common by a Line of heaps of Stons Sixty Rod to a heap of Stons Being a Westerly Corner then West 30 deg^{rs} North on Common forty two Rod to a heap of Stons being a Northerly Corner. then North 30 deg^{rs} East on Comon by a Line of Marked Trees Sixty Rod to Said Land Bound on Sd Land to the first Bounds Containing fifteen acres and one hundred and Twenty Rod five acres and one hundred and Twenty Rod allowed for a

Road of three Rod wide and Bad Land Laid out by Robert Evens.
Jacob Aldrich Cap^t Seth Chapin Committee

march y^e 28th: 1727⁸ laid ovt ten acers of land for Jonathan wood which he purchased of James Keith which land was in leve of land taken from sd Keith By providence claims now laid ovt on the East side of andrveses Brook begining at a blak oak tree being a bovnds of his fathers land thence Rvning west 37 dgr^s north sixty Rod to a heap of stons being the norwest corner then south 37 dgr^s west forty Rod to a heap of stons being the south-west corner then East 37 dgr^s south sixty Rod to his fathers land then bovnded East on sd land forty Rod to the first bovnds the whole containing fifteen acers five acers allowed for bad land laid ovt By Thomas white svrvayer James Keith and Jacob aldrich committee

Desember: y^e 7th: 1728 laid ovt for Jonathan wood nine acers Eighth division of land Joyning to his other land on the East side andrveses Brook begining at the north corner of his other land thence Rvning northeast 7 dgr^s north forty Rod to a heap of stons being the north corner then southeast 7 dgr^s north forty Rod to a heap of stons being the East corner then norwest 7 dgr^s south forty rod to his other land then on sd land to the first bovnds: containing ten acers one acer allowed for bad land

Desember y^e 7th: 1728 laid ovt for sd wood fifteen acers more Eighth division Joyning to his other land near his hovse begining at a black oak tree markt thence Rvning north 25 dgr^s west seventy seven rod to the southwest corner of another peace of his land formerly laid ovt then bovnded north on sd land forty Rod then south 25 dgr^s west one hvndred and five Rod to his other land then on sd land to the first Bovnds the whole containing twenty one acers six acers allowed for bad land laid ovt by Thomas white svrvayer Jacob aldrich and nathan Tiler chain men

march y^e 23^d: 1730 laid ovt for Jonathan wood 6 acers of david thayers Eighth division of land laid Joyning to his other land near his hovse begining at the norwest corner and is bovnded

westerly on the land of John tiler 20 rod to a heap of stons being the norwest corner then East 15 dgr^s north 55 rod to his other land then bovnded on sd land to the first bovnds the whole containing 7 acers and 50 rod one acer and 50 rod allowed for bad land one acer and 3 quarters more of sd division laid Joyning to his other land and is bovnded Easterly on sd land 68 rod north-erly on the land of John tiler 5 rod and westerly on the rode leading to town laid ovt by Thomas white svrvayer Jacob aldrich and nathan tiler chain men

David Wood

Jonathan wood

[406.] mareh y^e 28th: 1727^s laid ovt for David wood seven acers of land which he pvrchased of the propriators of mendon: laid Joyning to his other land and is bovnded sovth on sd land sixty Rod begining at a heap of stons being the southwest corner thence Rvning north 7 dgr^s East twenty Eight Rod to a heap of stons being the norwest corner then East 7 dgr^s sovth sixty Rod to a heap of stons being the northeast corner then sovth 7 dgr^s west twenty Eight Rod to his other land the whole: containing ten acers and half three acers and half allowed for bad land laid ovt by Thomas white: svrvayer. James keith and Jacob aldrich committee

More three acers of the sd pvrchased land laid ovt to David wood Joyning to his other land near his hovse begining at a heap of stons being the northeast corner thence Rvning west: 35 dgr^s north sixteen Rod to a heap of stons being the norwest corner then sovth 35 dgr^s west forty Rod to a heap of stons being the southwest corner then East 35 dgr^s sovth sixteen Rod to his other land the whole containing fover acers one acer allowed for bad land laid ovt by Thomas white svrvayer James keith and Jacob aldrich committee

November y^e 10th: 1731 laid ovt for Jonathan wood 5 acers of Jabez Billoweses Eighth division of land laid near the Eight acer medow begining at a white oak tree markt being the north corner thence rvning southwest fvll point 27 rod to a heap of stons

being the west corner then south 22 dgr^s East 40 rod to a heap of stons being the south corner then East 15 dgr^s north to a heap of stons at sadlers Rode and is bovdnd Easterly on sd Rode 50 rod : the whole containing 6 acers and 140 rod one acer and 140 rod allowed for bad land laid ovt by Thomas white svrvayer Jacob aldrich and nathan tiler chain men

March y^e 23^d : 1730 laid ovt for Jonathan wood 7 acers and a quarter of david thayers Eighth division of land laid Joyning to his other land near his hovse and is bovdnd Easterly on the rode leading to town 24 rod sovtherly on his other land 54 rod then rvning from the norwest corner of sd land north 25 dgr^s west 51 rod to John sadlers land and is bovdnd northerly on sd land 42 rod to the rode the whole containing Eleven acers and 40 rod 4 acers and 40 rod allowed for bad land laid ovt by Thomas white svrvayer Jacob aldrich and nathan tiler chain men

november y^e 30th : 1733 laid ovt for Jonathan wood one acer of Jabiz Belowses Eighth division of land laid westerly from his hovse and is bovdnd Easterly on his medow 93 rod and westerly on the land of daniel hill it being two rod wide containing one acer and 26 rod 26 rod allowed for bad land :

more Eight acers of John plvmlys ninth division of land laid ovt for sd wood laid northerly from his hovse and is bovdnd Easterly on his medow 63 rod and is bovdnd northerly on the land of John sadler 50 rod and westerly on the land of daniel hill 88 rod it being a three cornered broaken peace of land containg Eleven acers and 40 rod 3 acers and 40 rod allowed for bad land laid ovt by Thomas white svrvayer Jacob aldrich and daniel lovet chain men

John french

Daniel Sumner

[407.] January y^e 11th : 1725^e laid ovt for John french six acers of Ephram stapleses seventh division of land begining at the south west corner of Robert tafts land near the south sederswamp thence Rvning west 33 dgr^s north fourteen Rod to an heap of stons being the norwest : corner then south 33 dgr^s west thirty and two rod to thomas whits land then Bovdnd sovtherly on sd land

Eighty six Rod to a walnvt tree markt being the sovtheast corner then Bovnded Easterly on the way leading to litle pond medow sixteen Rod to stons on a stvnp being the north East corner then Bovnded northerly part on the Rode leading to Joseph whits and part on Robert tafts land seventy two Rod to the first Bovnds : it being a broken peace of land containing twelve acers and three quarters six acers and 3 quarters allowed for bad land and the way leading to sd whites cros sd land : laid ovt by Thomas white svrvayer James keith and Jacob aldrich : committee

march y^e 8th : 1726 laid ovt for John french three acers and a quarter of Ephream stapls seventh division of land Joyning to his other land near the sovth seder swamp part of sd land Bovnded sovth on thomas tafts land ten rod East on his own land west on common with a direct line twenty two rod to the norwest corner of thomas tafts land it being a three cornerd peace of land containing one hvndred and ten rod laid for one quarter of an acer the Remainder being three acers laid Joyning to the above sd land bovnded sovth part on sd land part on common Eighteen rod the sovthwest corner being an heap of stons bovnded west on : common with a direct line forty Rod to an heap of stons being the norwest corner bovnded north on common Eighteen Rod to robert tafts land East on sd tafts land forty rod to his own land the whole containing fovr acers and an half one acer and half allowed for bad land laid ovt by Thomas white seth chapin jacob aldrich committee

march the 29th : 1726 laid ovt for John french three quarters of an acer of Ephream Staples seventh division of land near his Dweling hovse Bovnded Easterly on the fovr Rod way : leading to the sovth medows seventeen Rod and on the fovr Rod way By Daniel hils land Eleven Rod and on : the fovr Rod way By the pond ten Rod and Bovnded sovtherly on common land fovr Rod to the first Bovnds laid ovt By Thomas whitesvrvayer seth chapin and Jacob aldrich committee

January y^e 9th, 1747² Laid out for Daniel Sumner one Acre of his Eleuenth Diviusion of Land Joyning to his other Land west

from his house and is bounded South on his own Land 16 Rod Easterly on his own Land 10 Rod northerly on Comon 15 Rod to a stake & heap of Stones on the Land formerly John pecks being y^e norwest Corner westerly on said pecks Land 11 Rod to his other land. Laid out with an allowance for a two Rod way Cross the west End of said Land by William Torey Surveyer Jacob Aldrich & Daniel Sumner Chain men

Jonathan nelson

Jonathan wood

[408.] March y^e 14th: 1728²: laid ovt for Jonathan nelson sixteen acers of land being Eighth division begining at the sovth-west corner of wiliam greens land thence Rvning sovth 22 dgr^s East seventy two Rod to a heap of stons being the sovthwest corner: then East 22 dgr^s north: thirty one Rod to soloman nelsons land then seting of north by sd land ten Rod then tvrning East by sd land nineteen Rod to a heap of stons: being the sovtheast corner then north 22 dgr^s west fifty one Rod to John sadlers land to a heap of stons near the northeast corner: then bovnded north part on sd sadlers land part on wiliam greens land fifty Rod to the first bovnds the whole containing twenty acers and fifty Rod: fovr acers and fifty Rod alowed for bad land laid ovt by Thomas white svrvayer Jacob aldrich and nathan tiler chain men

March y^e 14th: 1728² laid ovt for Jonathan nelson Eight acers Eighth division of land and is bovnded north on wiliam greens land sixty seven Rod East on his own land forty Rod then Rvning west 22 dgr^s north sixty fovr Rod and is bovnded west on a three Rod way forty Rod to the first bovnds the whole containing sixteen acers Eight acers alowed for bad land laid ovt By Thomas white svrvayer Jacob aldrich and nathan tiler chain men

November: y^e 30th: 1733 laid ovt for Jonathan wood 2: acers of wiliam greens ninth division of land laid East from his hovse and is bovnded north part on the land of John sadler and part on common 54 rod rvning East fvll point to a heap of stons being the north corner thence rvning sovtheast fvll point 34 rod to a north-east corner of his other land and is bovnded on all other parts on

his own land it being a broaken peace of land containing 3 acers and 52 rod one acer and 52 rod allowed for bad land

laid ovt by Thomas white svrvayer Jacob aldrich and Daniel lovet chain men

september y^e 6th: 1737 laid ovt for Jonathan nelson 3 acers and 80 rod tenth division of land laid Joyning to his other land East from his hovse and is bovnded northerly on the land of John sadler 8 rod and westerly on his own land and sovtherly and Easterly on the land of samvel nelson: it: being a broaken bitt of land containing 3 acers and 108 rod 28 rod allowed for bad land: —

the same day laid for sd nelson one acer and 40 rod of ninth division of land laid ovt in a 3 rod way formerly laid down in his land near his hovse sd land being 72 rod in lenth and three rod wide containing one acer and 56 rod 16 rod allowed for bad land: —

more the same day 8 acers and 40 rod: viz: 5 acers allowed him by the select men for a high way through his land: and 2 acers and 120 rod ninth division: and 80 rod tenth division: laid Joyning to his other land near his hovse and is bovnded sovtherly part on the land of Jsraill taft and part on the land of samvel nelson and is bovnded on all other parts on his own land itt being a broaken peace of land containing 12 acers 3 acers and 120 rod allowed for bad land and a three rod way cros sd land laid ovt by Thomas white svrvayer Jacob aldrich and Jonathan nelson Chain men

[409.] solomon Nelson Jonathan Nelson John Perrey

Jvne y^e 2^d: 1725: laid ovt for solomon nelson five acers of land which he pvrchased of the propriators of the town of mendon laid Joyning to his other land begining att the northeast corner of sd land thence Rvning norwest: six Rod to a heap of stons being the northeast corner then southwest 7 dgr^s north one hvndred and fovr Rod to a heap of stons being the norwest corner then southeast twenty fovr Rod to his other land the whole containing ten acers five acers allowed for bad land laid ovt by Thomas white svrvayer seth chapin and Jacob aldrich committee

Jvne y^e 2^d: 1725 laid ovt for Jonathan nelson six acers of land which he pvrchased of the propriators of mendon laid Joyning to his other land Beginning at the northeast corner of sd land thence Rvning East fvll point twenty seven Rod to a heap of stons being the sovtheast corner then bovnded East on a fovr Rod way seventy Rod to a heap of stons being the northeast corner thence with a direct line fovrteen Rod to y^e northeast corner of his other land and is bovnded on all other parts on his other land : it being a broaken peace of land containing Eleven acers : five acers allowed for bad land : laid ovt By Thomas white svrvayer : Cap^t seth Chapin and Jacob aldrich : committee

april y^e 19th: 1729 laid ovt for soloman nelson one acer of land which he pvrchased of the propriators of mendon laid Joyning to his other land near his hovse and is Bovnded sovtherly on sd land twenty Rod the sovth East corner being a heap of stons thence Rvning west 40 dgr^s north ten Rod to a heap of stons Being the southwest corner then north 40 dgr^s East 20 rod to a heap of stons being the norwest corner then East 40 dgr^s sovth ten Rod to his other land the whole containing one acer and a quarter a quarter of an acer allowed for bad land laid ovt by Thomas white svrvayer seth chapin and Jacob aldrich committee —

Jvne y^e 7th: 1738 laid ovt for John perrey 2 acers tenth division of land laid Joyning to his other land near his hovse and is bovnded west part on sd land and part on John holbrooks land 78 rod sovth on comon 3 rod a heap of stons being the sovtheast corner East on comon 78 rod to a heap of stons being the northeast corner as is bovnded north on land laid ovt to samvel hayward 7 rod the whole being 2 acers and 30 rod 30 rod allowed for bad land laid ovt by Thomas white svrvayer Jacob aldrich and John perrey chain men

Samvel Perey

John perrey

Jvne y^e 13th: 1729 laid ovt for samvel Perey : seven acers and [410.] an half of land which he pvrchased of the propriators of mendon and is laid Joyning to his other land sovth from Sher-

bovnd Rode beginning at the south East corner of sd land thence Rvning south 14 dgr^s East twenty six Rod to a heap of stons being y^e southeast corner then west 14 dgr^s south thirty fivr Rod to Thomas Tenneys land a heap of stons being the southwest corner then Bovnded part on sd tenneys land and part on his own land to the first Bovnds itt Being a Broaken peace of land containing ten acers and half three acers and half allowed for bad land : —

the same day laid ovt for sd Perrey two acers and half more of land which he pvrchased of the abovesaid propriators and is laid Joyning to his other land on the north side of sherbovnd Rode Beginning a chesnvt tree mark being a corner Bovnds of his former land then Bovnded west on sd land forty one Rod to a white oak tree being a corner Bovnds of his other land thence Rvning East 22 dgr^s twenty one Rod to a white oak tree markt being y^e northeast corner : thence with a direct line to the first Bovnds : it being a three cornered peace of land : containing two acers and half and thirty Rod 30 rod allowed for bad land laid By Thomas white svrvayer James Keith and Jacob aldrich committee

March y^e 31st : 1732 laid ovt for John perey Eleven acers ninth division of land laid Joyning to his other land north from his hovse : viz : nine acers of daniel svmners and two of his own beginning at a southeast corner of sd land thence rvning East 36 dgr^s north 4 rod to a heap of stons then south 36 dgr^s East 53 rod to a heap of stons being the southeast corner and is bovnded southerly part on common and part on the land of Eleazer Bvlard and part on his own land 62 rod west on tenneys land 23 rod to his own land : it being a broaken peace of land containing 14 acers and half 3 acers and half allowed for bad land and a three rod way cros a corner of sd land laid ovt by Thomas white svrvayer Jacob aldrich and daniel lovet chain men

March y^e 13th : 1735 laid ovt for John perey five acers of land that he pvrchast of henery garnsey viz 3 acers Eighth division and two acers ninth division laid Joyning to his other land north from his hovse and is bovnded northerly on common 70 rod rvning from a black oak tree being a former corner to a white oak

tree : being a former corner of his other land and is bovnded on all other parts on his own land the whole containing 7 acers and 155 rod : 2 acers and 155 rod allowed for bad land :—

the same day laid ovt for sd perey 3 acers Eighth division of land laid Joyning to his other land sovth from his hovse and is bovnded north on sd land 19 rod rvning from the sovtheast corner of sd land sovth 1 dgr^e East 50 rod to the northeast corner of John holbrooks land and is bovnded sovth on sd land 19 rod to Thomas tenneys land and is bovnded west on sd land 56 rod to his own land the whole being 6 acers 3 acers allowed for bad land laid ovt by Thomas white svrvayer Jacob aldrich and daniel lovet chain men

Jonathan Hayward y^e 3^d.

[411.] Nouember y^e 10th. 1719 then Laid out for Jonathan Hayward y^e 3^d. four acers of Williams Spragues Seuenth Diuision Joyning to his own Land near his house, bounded East on his own Land fifty Rod. South on his own Sixteen Rod West on y^e Way Leading to the great Meadows, forty Rod. north on Common Sixteen Rod the whole Containing four acers & half half one acre allowed for bad Land. Laid out by Rob^t. Euens. Jacob Aldrich and Thomas White Com^{tee}.

Recorded
nouem^{br}. y^e
22^d 1721

may y^e 22^d : 1730 laid ovt for Jonathan hayward y^e 3^d ten acers Eighth division of land : viz : six acers of Jsaac thayers and fivr acers of Joseph tompsons Eighth division of land laid together sovth from the great medow and is bovnded northerly on the land of John Corbitt forty Rod to a heap of stons : being the northeast corner thence Rvning sovth 28 dgr^s East fifty Eight rod to a heap of stons being the sovtheast corner : then west 28 dgr^s sovth thirty rod to the sovtheast corner of Joseph thayers land : then bovnded westerly on sd land fifty Eight Rod to sd corbits land : the whole containing twelve acers and half and thirty Rod two acers and half & thirty rod allowed for bad land : laid ovt by Thomas white svrvayer Jacob aldrich and nathan tiler Chain men

the same day laid ovt by the same committee : one acer of : sd tompsons Eighth division of land laid for sd hayward laid Joyning

to his other land on the west side the great medow and is bovnded south on obadiah wheelocks medow and west on John corbits land twenty fivr rod to a blak oak stand markt being the norwest corner: and East on his own medow: it being a three cornered peace of land containing one acer and thirty two rod 32 rod allowed for bad land:—

three acers more of sd haywards own Eighth division of land laid ovt the same day as above: laid ovt south from his hovse Joyning to his other land and is bovnded East on sd land twenty rod north on Jsacc thayers land forty three rod and is bovnded west part on sd thayers land part on common seventeen rod to a white oak tree markt at James albees land then bovnded westerly on sd land twenty two rod to a: walnut tree markt being a corner: then bovnded sovtherly on sd albees land thirty fivr rod to his own land it being a broaken peace of land containing six acers: 3 acers allowed for bad land and a three rod way through sd land laid ovt may y^e 22^d: 1730 by Thomas white svrvayer Jacob aldrich and nathan tiler chain men

april y^e 5th: 1732 then laid ovt for Jonathan hayward Jvn^r one acer and three quarters ninth division of land laid Joyning to his other land near his hovse and is bovnded Easterly on sd land 17 rod northerly on the land of John corbitt 40 rod to a heap of stons being a norwesterly corner westerly on common: 7 rod to a heap of stons being a southwesterly corner and is bovnded sovtherly on the land of Jsacc thayer 38 rod and half to his own land the whole containing 2 acers & 153 rod one acer and 33 rod allowed for bad and a three Rod way through sd land laid ovt by Thomas white svrvayer Jacob aldrich and daniel lovet chain men

Robert Taft Sen^r

[412.] Desember y^e 7th: laid ovt for Robert Taft sein^r five acers of land seventh division near the south sederswamp: and is Bovnded Easterly on Philip leasvres land thirty fivr Rod to a heap of stons being the northeast corner and is bovnded north part on common and part on Robert halls swamp forty Rod to a heap of stons Being the norwest corner: thence Rvning south 30 dgr^s

west forty two Rod to a heap of stons Being the southwest corner then East 30 dgr^s south to the Rode that leads from town to Joseph whites horse then Bovnded on sd Rode to philip leasvres land the whole containing ten acers five acers allowed for bad land laid ovt by Thomas white svrvayer seth chapin and Jacob aldrich chain men

Avgvst y^e 31^t: 1728 laid ovt for Robert Taft six acers and half seventh division of land: viz: five acers of Benjamin tafts and one and a half of his own laid ovt near the south medows Begining at a southeast corner of cooks land thence Rvning south 38 dgr^s west forty rod to a heap of stons being the southwest corner then East 38 dgr^s south forty Rod to a heap of stons being the southeast corner then north 38 dgr^s East forty Rod to a heap of stons being the northeast corner then west 38 dgr^s north forty Rod to the first bovn^ds this line Rvning cros a corner of woodland or david tompsons medow the whole containing ten acers: three acers and half allowed for sd medow and bad land and a three Rod way cross sd land laid ovt by Thomas white svrvayer James Keith and Jacob aldrich chain men

May y^e 21^t: 1730 laid ovt for Robert taft one acer of Eighth division of land laid on the East side the west river and is bovn^ded west part on sd river and part on a fover rod way 14 rod and north on sd way 15 rod and East on the way leading to cooks farm 9 rod south on cooks land 21 rod it being a broaken peace of land containing one acer and 56 rod 56 rod allowed for bad land laid out by Thomas white svrvayer John farnvm and Jacob aldrich chain men

November y^e 14th: 1732 laid ovt for Robert taft 16 acers and half of land: viz: 16 acers allowed him by the select men of: vx-bridge: for a way laid through his land: and half an acer ninth division: laid ovt on the East side of the west river and is bovn^ded west on a three rod way 12 rod from Jsacc bolsters land to a heap of stons being the norwest corner thence rvning East fvll point 36 rod to the southwest corner of John cooks land then bovn^ded northerly on sd cooks land to samvel thayers land and is

bovnded sovth part on sd thayers land and part on common rving from the norwest corner of sd thayers land west fvll point to Jsacc bolsters land then bovnded on sd bolsters land to the above sd three rod way laid ovt by Thomas white svrvayer Jacob aldrich and Joseph taft chain men

Robert taft samvel gaskin Jonathan gaskin

[413.] desember y^e 4th: 1736 laid ovt for Robert taft 12 acers tenth division of land laid Joyning to his other land on the East side the great River and is bovnded west part on the land of Jsacc bolster and part on common 70 rod to a heap of stons being the southwest corner thence with a direct line 21 rod to the northwest corner of the scool land then bovnded sovtherly on sd land 31 rod to his own land and is bovnded on all other parts on his own land the whole being 13 acers and 30 rod one acer and 30 rod allowed for bad land laid ovt by Thomas white svrvayer Joseph white and Robert taft chain men

march y^e 20th: 1737 laid ovt for Robert taft 5 acers tenth division of land laid Joyning to his other land near the sovth medows and is bovnded sovth on scool land and Easterly on the land of Ebenezer thayer and on all other parts on his own land itt being a broaken peace of land containing 5 acers and 92 rod 92 rod allowed for bad land and a three Rod way throw sd land laid ovt by Thomas white svrvayer Joseph white and Robert taft chain men

the same day laid ovt for sd taft two acers and 40 rod tenth division of land laid Joyning to his other land att the sovth medows and is bovnded north and East on the land of daniel taft and westerly on his own land and medow it being a narrow strip of rocky land containing by Estymation 2 acers and half 40 rod allowed for bad land—

april y^e 7th: 1737 laid ovt for Robert taft and Benjamen white 5 acers and 40 rod of land laid together: viz: one acer and 120 rod of sd tafts tenth division: and 3 acers of sd whites tenth division and half an acer of sd whites ninth division and is

bovnded Easterly on sd tafts land and north on Jsace bolsters land west and sovth on John Cooks land the whole being 5 acers and 150 rod 110 rod allowed for bad land laid ovt by Thomas white svrvayer Joseph white and Benjamin white chain men

January y^e 26th 1737² laid ovt for samvel gaskin 6 acers of land: viz: 3 acers ninth division and 3 acers tenth division laid ovt near his hovse and is bovnded westerly on his other land begining at a heap of stons on a rock att y^e sovtheast corner of his orchard thence with a direct line 122 rod to a pine tree markt being a former bovnds of his other land it being a narow strip of land 22 rod wide in the midle and nothing at Eatch End containing 8 acers and 22 rod 2 acers and 22 rod allowed for bad land laid ovt by Thomas white svrvayer Jacob aldrich and samvel thayer chain men

febrvary y^e 4th: 1737² laid ovt for Jonathan gaskin 15 acers tenth division of land: viz: 6 acers of Jonathan Richersons: and 9 of samvel thayers laid together Joyning to his other land near his hovse and is bovnded sovtherly by sd land 80 rod begining at the northeast corner of said land thence rvning north 28 dgr^s west 30 rod to a heap of stons being the northeast corner then west 28 dgr^s sovth 80 rod to a heap of stons being the norwest corner then sovth 28 deg^{rs} East 46 rod to a heap of stons at his other land being the southwest corner the whole being 18 acers 3 acers allowed for bad land —

the same day laid ovt for sd gaskin one acer and 40 rod of samvel thayers 10th: division laid Joyning to his other land and is bovnded west on sd land 40 rod sovth on david aldriches land 14 rod East by common 40 rod to his other land itt being a three cornered peace of land containing one acer and three quarters 80 rod allowed for bad land laid ovt by Thomas white svrvayer Jacob aldrich and samvel thayer chain men

Daniel lovet

[414.] Jvne y^e 17th: 1727 laid ovt for Daniel lovet twenty fovr acers of land being seventh division, and is laid Joyning to his other land on the west side the great River: begining at the

southeast corner of sd land and is bovnded south on y^e province line fifty Rod to a white oak tree markt being the southeast corner then north 6 dgr^s East seventy two Rod to a pine tree markt being the northeast corner thence Rvning west 17 dgr^s north one hvndred and sixteen rod to a heap of stons being a corner then Rvning south: six: dgr^s west twenty Eight Rod to his other land: then on sd land to the first Bovnds: the whole containing thirty three acers and a qvarter: nine acers & 40 Rod allowed for bad land laid ovt by Robert Evens svrvayer Thomas white and Jacob aldrich: committee

Jvne y^e 27th: 1727 laid ovt for Daniel lovet seven acers more of sd seventh division Joyning to the above sd land on the west side the great River and is Bovnded East on sd land forty fovr Rod: and is Bovnded south on the province line forty three Rod to a heap of stons being: the southwest corner thence Rvning north 6 dgr^s East to the southwest corner of his other land then on sd land: forty three Rod: the whole containing Eleven acers and: one qvarter: fovr acers and 40 Rod allowed for bad land laid ovt by Robert Evens svrvayer: Thomas white and Jacob aldrich: committee

March y^e 25th: 1720 laid ovt for Daniel lovet twenty five acers and forty Rod of land viz: 25 acers of seventh division and 40 Rod of sixth division laid Joyning to his swamp lot formerly laid ovt on the west side of the mill River Begining at an heap of stons on the west side of a Brook Rvning ovt of sd swamp thence Rvning north 39: dgr^s west one hvndred and forty Rod to a heap of stons being a: westerly corner then East 39 dgr^s north fifty: Rod to a heap of stons being: a northerly corner then south 39 dgr^s East partly By common and partly by John Joneses land one hundred and forty Rod then west 39 dgr^s south to the first bovnds compasing in sd swamp lott: y^e whole containing forty three acers and one hvndred an twenty Rod Eighteen acers and half allowed for sd swamp lott and a corner of sd Joneses land and a three Rod way: between sd land and and Joneses land and for bad land laid ovt By Robert Evens Jacob aldrich and Thomas white: com^{tee}

[415.]

Daniel lovet

April y^e 28th; 1729 laid ovt for Daniel lovet Eighteen acers Eighth division of land fifteen acers of samvel toreys and three of his own and is laid ovt on the west side the great River near the town line begining at a heap of stons being the sovtheast corner: thence Rvning East 35 dgr^s north Eighty Rod to a heap of stons Being the northeast corner then north 35 dgr^s west forty Rod to a heap of stons being the norwest corner then west 35 dgr^s sovth Eighty Rod to a heap of stons being the sovthwest corner then sovth 35 dgr^s East forty Rod to the first bovnds the whole containing twenty acers two acers alowed for bad land laid ovt by Thomas white svrvayer Thomas sanford and Jacob aldrich committee

april y^e 28th: 1729 laid ovt for Daniel lovet forty Eight acers of Eighth division of land: viz: thirty six of his own and six of Robert Evenses and six of Jsacc Richersons laid ovt on the west side the great River near the town line Joyning to Jonathan thayers land: begining at a heap of stons being the sovthwest corner thence Rvning north 30 dgr^s west forty Rod to sd thayers land then seting of East by sd land thirty Rod to the sovtheast corner then tvrning northerly by sd thayers land sixty Rod to a heap of stons being the norwest corner then East 30 dgr^s north Eighty Rod to heap of stons being the northeast corner then sovth 30 dgr^s East one hundred Rod to a heap of stons being the sovtheast corner then west 30 dgr^s sovth one hundred and ten Rod to the first bovnds the whole containing fifty seven acers and half: nine acers and half alowed for bad land laid ovt By Thomas white svrvayer Thomas sanford and Jacob aldrich chain men

Jvne y^e 13th 1730: laid ovt for Daniel lovet nine acers of wiliam Cheney's Eighth division of land laid Joyning to his other land on the west side the mill river begining at the northeast corner of sd land thence rvning East 39 dgr^s north thirty rod to the mill river a maple tree markt at the sovtheast corner and is bovnded East on sd river forty fivr rod to cap^t seth chapins land and is bovnded north on sd chapins land fifty rod to the sovth-

west corner of sd land then rving south full point forty four rod to his other land then bovnded on sd land thirty nine rod to the first bovnds the whole containing fifteen acers and half and thirty : six rod six acers and 116 rod allowed for bad land laid ovt by Thomas white srvvayer Thomas sanford and Jacob aldrich chain men

Jvne y^e : 13th : 1730 laid ovt for Daniel lovet five acers Eighth division of land : viz : three acers and half of Jonathan thayers Eighth division and one acer and half of wiliam cheneys Eighth division laid Joyning to his medow on the west side the mill river and is bovnded East on sd medow forty Eight rod south part on John garners land part on comon twenty six rod to a heap of stons being the southwest corner thence rving north 20 dgr^s west forty Eight rod to a heap of stons being the norwest corner then East 20 dgr^s north twenty six rod to his medow a maple tree markt att the northeast corner the whole containing seven acers and 128 rod two acers and 128 rod allowed for bad land laid ovt by Thomas white srvvayer Thomas sanford and Jacob aldrich chain men

Daniel lovet

[416.] october y^e 21^t : 1731 laid ovt for daniel lovet Eleven acers Eighth division of land : viz : Eight acers and half of Jonathan thayers : and two and a half of James Keiths laid Joyning to his other land on the west side the great River begining at a southeast corner of sd land thence Rving East 35 dgr^s north Eleven rod to a heap of stons being a corner then south 35 dgr^s East 45 rod to a heap of stons : being y^e southeast corner and is bovnded south part on peter aldriches land and part on common rving west full point 38 rod to a heap of stons at his other land then bovnded on sd land to the first bovnds it being a broken peace of land containing Eleven acers and 140 rod : 140 rod allowed for bad land

October y^e 21^t : 1731 laid ovt for daniel lovet four acers of Benjamin albees Eighth division of land and is laid ovt Joyning

to his other land on the west side the great River begining at a northeast corner of his other land thence rving north 30 dgr^s west 30 rod to a heap of stons being a norwest corner then East 30 dgr^s north 32 rod to another peace of sd lovets land then bovnded East part on sd land part on common 30 rod rving from the southwest corner of sd land sovth 30 dgr^s East to a heap of stons being the sovtheast corner then west 30 dgr^s sovth 33 rod to the first bovnds the whole containing five acers and 130 rod one acer and 130 rod allowed for bad land laid ovt by : Thomas white svrvayer John farnvm and Jacob aldrich chain men

Jvne y^e 25th : 1733 laid ovt for daniel lovet 20 acers ninth division of land laid on the sovtherly side of mymford's river and is bovnded north on land laid ovt for the heirs of Jethro coffin 88 rod west on the town line 47 rod to a heap of stons between two black oak stands being the southwest corner than East 8 dgr^s sovth 88 rod to stons about a black oak stand : being the sovtheast corner then north 8 dgr^s East 47 rod to sd coffins land the whole containing 25 acers and 136 rod 5 acers and 136 rod allowed for bad land :—

the same day laid ovt for sd lovet 30 acers ninth division of land laid Joyning to his other land near daniel thvrston Jvn^{rs} and is bovnded northerly part on his own land part on Jonathan thayers land and part on common 138 rod to a heap of stons being the norwest corner thence rving sovth 30 dgr^s East 80 rod to a heap of stons being the southwest corner then East 30 dgr^s north : 138 rod to a heap of stons being the sovtheast corner then north 30 dgr^s west 40 rod to his other land one acer of the above sd land being Eighth division the whole containing 44 acers and 80 rod 14 acers and 80 rod allowed for bad land laid ovt by Thomas white svrvayer Jacob aldrich and daniel lovet chain men

Joseph Taft Sein^r

[417.] May y^e 19th : 1726 laid ovt for Joseph Taft sein^r thirty five acers of land : viz : fifteen acers of seventh division and twenty acers of land which he pvrchased of the propreators of mendon laid Joyning to John cooks land near shocolog and is bovnded East part on sd cooks land part on comon one hvndred and

ninety foyr rod to a heap of stons on a rock being the northeast corner thence Rvning west fvll point forty foyr Rod to a heap of stons being the norwest corner then sovth fvll point to nicolas hvmses land then on sd land to shokcolog Brook then on sd Brook to sd cooks land a Broken peace of land containing forty five acers and sixty Rod ten acers and sixty Rod allowed for bad land laid ovt by Thomas white svrvayer James keith and Jacob aldrich committee

february y^e 28th: 1726^l laid ovt for Joseph taft ten acers of land which he pvchased of the propriators of Mendon laid Joyning to his other land near John farnvms and is Bovnded west on sd land seventy Rod then Rvning from the northeast corner of sd land East fvll point sixteen rod and is bovnded East part on solomon woods land and part on John cooks land and sovth on sd cooks land fifty two Rod to his other land: it being a broaken peace of land containing sixteen acers: six acers allowed for bad land laid ovt By Thomas white svrvayer James keith and Jacob aldrich committee

february y^e 28th: 1726^l laid ovt for Joseph taft twenty acers of land viz: Eighteen acers seventh division and two acers of land which he pvchased of the propriators of mendon laid ovt Joyning to solomon woods land near John farnvms and is Bovnded sovth on sd woods land Eighty six Rod Rvning from the norwest corner of sd land north fvll point sixty Rod to a heap of stons being the norwest corner: then East Eighty six Rod to a heap of stons being the northeast corner then sovth fvll point sixty Rod to sd woods land the whole containing thirty two acers and forty Rod: twelve acers & forty Rod allowed for bad land laid ovt By Thomas white svrvayer James keith and Jacob aldrich committee

March y^e 17th: 1728^l laid ovt for Joseph Taft twenty five acers of land being Eighth division laid ovt in shokcolog woods beginning at a heap of stons being the southwest corner thence Rvning west 10 dgr^s north Eighty Rod to a heap of stons being the sovtheast corner then north 10 dgr^s East sixty Rod to a heap of stons: being the norwest corner: then East 10 dgr^s sovth Eighty Rod to

a heap of stons being the northeast corner then south 10 dgr^s west sixty Rod to the first Bovnds: the whole containing thirty acers five acers: allowed for bad land laid ovt by Thomas white srvvayer Jacob aldrich and Joseph Taft chain men

Joseph Taft sein^r

Cap^t Thomas Thayer

Jvne y^e 22^d: 1729 laid ovt for Joseph Taft Eight acers Eighth [418.] division of land laid Joyning to his other land East of hoopole hill begining at the southeast corner of sd land thence Rvning East 10 dgr^s south twelve Rod to a heap of stons being the southeast corner then north 10 dgr^s East Eighty Rod to a heap of stons: being the northeast corner thence with a direct line to the norwest corner of his other land: it being a broaken peace of land lying on one side and one End of his other land containing: ten acers and a qvarter two acers and a quarter allowed for bad land laid ovt by Thomas white srvvayer Jacob aldrich and Joseph Taft chain men this being part of M^r James Emersons Eighth division:

more fovr acers of sd Emersons Eighth division laid ovt for sd Taft and is laid west from: solomon woods land and is bovnded East on his other land twenty two Rod: and south part on solomon woods land part on comon thirty Rod to a heap of stons being y^e southwest corner then north fvl point twenty two Rod to a heap of stons being the norwest corner then East fvl point thirty Rod to his other land the whole containing fovr acers and twenty Rod: 20 rod allowed for bad land laid ovt by Thomas white srvvayer Jacob aldrich and Joseph Taft chain men

Jvne y^e 22^d: 1729 laid ovt for Joseph Taft Eight acers and three quarters of his Eighth division of land and is laid ovt Joyning to his other land west from his hovse and is bovnded south on sd land Eighty six Rod begining at the northeast corner thence rvning north fvl point twenty Rod to a heap of stons being the northeast corner then west fvl point Eighty six Rod to a heap of stons being the norwest corner then south fvl point twenty Rod to his other land the whole containing ten acers and three quarters two acers allowed for bad land laid ovt by Thomas white srvvayer Jacob aldrich and Joseph Taft chain men

desember y^e 9th: 1718 twenty two acers and half sixth division of land laid ovt on the west side the great River near shokcolog begining at a white oak tree markt being the northeast corner thence rvning south 35 dgr^s East sixty rod to a black oak tree markt being the southeast corner then west 35 dgr^s south 66 rod to a doble white oak being the southwest corner then north 35 dgr^s west 60 rod to a heap of stons being the norwest corner then East 35 dgr^s north to the first bovnds: the whole containing 24 acers and three quarters: two acers and a quarter allowed for bad land laid ovt by Thomas white Robert Evens and Jacob aldrich committee

June y^e 19th: 1749 Laid out for Cap^t Thomas Thayer 3 acres of his 11th Division of land Joyning to the land of Peter Thayer and is bounded Easterly on said Peter Thayers Land 38 rod north on Said Thayers land 28 rod Southwesterly on land of Sam^l Thayer 40 rod it being a three Corner^d peice of Land — Laid out by William Torrey Sury^r Jacob aldrich & Thomas Thayer Chain men

Samvel Thayer

[419.] may y^e 11th: 1728 laid ovt for samvel Thayer five acers of land which he pvrehased of the propriators of mendon and is laid Joyning to his other land near shokcolog and is Bovnded East on sd land sixty rod then Rvning from the norwest corner of sd land west 13 dgr^s south Eleven Rod to the town line and is Bovnded west on sd line sixty six Rod to a heap of stons on a Rok being the southwest corner thence Rvning East 13 dgr^s north thirty five Rod to his other land the whole containing Eight acers three acers allowed for bad land —

more fovr acers of the above sd pvrehasd land laid ovt the same day laid Joyning to the above sd land which was formerly laid ovt rvning from the southwest corner of sd land south 13 dgr^s East twenty Rod to a heap of stons on a Rock being the southwest corner then East 13 dgr^s north forty six rod to Ebenezer Reads land then Bovnded Easterly on sd land to the sederswamp then on sd swamp to his own land the whole containing six acers

two acers allowed for bad land laid ovt By Thomas white svrvayer James keith and Jacob aldrich committee

may y^e 22^d: 1728 laid ovt for samvel thayer seven acers of land in lew of land taken from him by providence farms: laid Joyning to his other land near the west hill begining at the nor-west corner of sd land thence Rvning west 16 dgr^s sovth fifty two Rod to Ebenezer reads land then bovdned west on sd Reads land to the covntry Rode then on sd Rode thirty Rod to samvel moors land then bovdned East on sd moors land twelve rod to his own land then on sd land to the first bovnds it being a broaken peace of land containing 12 acers five acers allowed for bad land laid ovt By Thomas white svrvayer James keith and Jacob aldrich committee.

may y^e 22^d: 1728 laid ovt for samvel thayer sixteen acers of land in lew of land taken from him by providence farms laid ovt norwest from tafts pond and is bovdned East part on wiliam Rawsons land part on Benjamen whites land part on a three rod way and sovth on John Daniels land and west on wiliam Rvtters land a broken peace of land containing twenty six acers ten acers allowed for bad land laid ovt by Thomas white svrvayer James keith and Jacob aldrich committee

may y^e 22^d: 1728 laid ovt for samvel thayer twenty five rod of land which he pvurchased of the propriators of mendon laid Joyning to his other land near Rock medow Brook and is Bovdned west on sd Brook nine rod sovth on the land of wiliam Rvtter ten rod East on comon fover rod north on his own land ten rod: the whole containing sixty five rod forty rod allowed for a fover rod way through sd land laid ovt By Thomas white svrvayer James keith and Jacob aldrich committee

Desember y^e 20th: 1729 laid ovt for samvel thayer fover: acers Eighth division of land laid Joyning to his other land on the East side the great River and is bovdned sovth on Benjamen svdricks land west on Daniel Darlings land on all other parts on his own land the whole containing five acers and five rod one

acer and five Rod allowed for bad land laid ovt by Thomas white
svrvayer Thomas sanford and Jacob aldrich chain men

Samvel Thayer

[420.] Jvly y^e 15th: 1728 laid ovt for samvel Thayer Twenty
one acers of land in lew of land taken from him By providence:
farms and is laid Joyning to his other land on the East side the
great River near Batses place and is Bovnded sovth on sd thayers:
land forty five Rod then Rvning from the norwest corner of sd
land west fvl point nine Rod to Daniel Darlings land then
Bovnded west on sd land nineteen Rod to the northeast corner
of sd land then setting of west by sd land twenty one Rod to a
willow bvsh marked near the southwest corner then Rvning north
8 dgr^s west sixty Eight Rod to a heap of stons being the nor-
west: corner: then East 8 dgr^s north fifty Rod to the norwest
corner of sd Batses land then Bovnded East on sd land ninety
two Rod to his own land: the whole containing thirty three acers
twelve acers allowed for bad land laid ovt By Thomas white
svrvayer James keith and Jacob aldrich committee

avgvst y^e 27th: 1728 laid ovt for samvel Thayer sixteen acers
of land in lew of land taken from him by providence clames and
is laid ovt on the west side the great River Joyning to his other
land and is bovnded East on svmmers land Eight Rod sovth part
on common part: on: the land claimed by hazidiah comstock and
part on his own land one hvndred and thirty two Rod to a heap
of stons being the southwest corner thence Rvning north fvl
point twenty Eight Rod to another peace of sd thayers land then
bovnded north on sd land to svmmers land it being a broaken
peace of land containing twenty six acers: ten acers allowed for
bad land laid ovt by Thomas white svrvayer: James keith and
Jacob aldrich Chain men

avgvst y^e 27th: 1728 laid ovt for samvel Thayer five acers of
land which he pvrchased of the propriators of mendon and is laid
Joyning to his other land on the west side the great River at the
province sovth line and is bovnded sovth on sd line sixteen Rod
to a pine tree markt being the sovtheast corner then Rvning
north 6 dgr^s and half East seventy six Rod to his other land then

bovnded north and is bovnded west part on his own land part on Daniel lovets land to the province line: it being a broaken peace of land containing six acers and twenty Eight Rod one acer and 28 rod alowed for bad land laid ovt by Thomas white svrvayer James keith and Jacob aldrich chain men

Desember y^e 20th: 1729 laid ovt for samvel thayer thirteen acers of Eighth division of land laid Joyning to his other land on the East side the great River and is bovnded East on sd land Rvning from the southwest corner of sd land southwest fvl point seventy seven Rod to Benjamin svdricks land and is bovnded westerly on sd land sixteen Rod to his own land and on all other parts on sd land: it being a broaken peace of land containing twenty one acers: Eight acers alowed for bad land and a three Rod way cross sd land laid ovt by Thomas white svrvayer Thomas sanford and Jacob aldrich Chain men

Thayer Samvel

[421.] march y^e 24th: 1730 laid ovt for samvel thayer thirty five acers Eighth division of land laid Joyning to his other land on the west side the great River begining at a doble chesvnt tree markt being the northeast corner thence rvning west 35 dgr^s north seventy Rod to a heap of stons being the norwest corner then sovth 25 dgr^s west ninety Rod to a heap of stons being the southwest corner then East 25 dgr^s sovth seventy Rod to a heap of stons being the sovtheast corner then north 25 dgr^s East ninety Rod to the first bovnds the whole containing thirty nine acers and sixty Rod: 4: acers and 60 rod alowed for bad land laid ovt by Thomas white svrvayer Jacob aldrich and Joseph Taft chain men

march y^e 24th: 1730 laid ovt for samvel thayer: 12: acers Eighth division of land laid Joyning to his other land on the west side the great River begining at the southwest corner of sd land thence Rvning sovth 10 dgr^s west 64 rod to a heap of stons being the southwest corner then north 25 dgr^s East forty Rod to a heap of stons being the norwest corner then East 25

dgr^s sovth 64 rod to his other land then on sd land to the first bovnds the whole containing: 16: acers 4 acers allowed for bad land laid ovt by Thomas white svrvayer Jacob aldrich and Joseph taft chain men

october y^e 14th: 1731 laid ovt for samvel thayer thirteen acers of his Eighth division of land laid Joyning to his other land near the norwest corner of the township begining at a heap of stons on the sovtherly line of his other land thence rvning East 35 dgr^s sovth 30 rod to a heap of stons being the southwest corner then East 25 dgr^s sovth 50 rod to a heap of stons being the southeast corner then north 25 dgr^s East 70 rod to a heap of stons being the northeast corner then west 25 dgr^s north 20 rod to his other land it being a broaken peace of land lying part on one side and one End of his other land containing 14 acers and 60 rod one acer and 60 rod allowed for bad land laid ovt by Thomas white svrvayer John farnvm and Jacob aldrich chain men

november y^e 10th: 1731 laid ovt for samvel thayer 6 acers of land in lew of land taken from him by providence claims laid ovt near the Eight acer medow and is bovnded sovth on the land of Robert tiler 18 rod and west on the Rode leading to sadlers 50 rod to a heap of stons being the norwest corner thence rvning East 8 dgr^s north 26 rod to samvel torys land to a heap of stons being the northeast corner and is bovnded East on sd torys land 50 rod to sd tilers land the whole containing seven acers and thirty rod one acer and 30 rod allowed for bad land laid ovt by Thomas white svrvayer Jacob aldrich and nathan tiler chain men

Benjamen whelock

[422.] may y^e 14th: 1726 laid ovt for Benjamen whelock three acers of land seventh division laid Joyning to his other land near calips hill and is Bovnded East part on sd land part on comon seventy two Rod sovth on John leggs land thirty Rod wes on comon twenty six rod to a heap of stons being the norwest corner north on comon Eight Rod to a heap of stons: being the northeast corner the whole containing fovr acers and six rod one

acer and six rod allowed for bad land laid ovt by Thomas white svrvayer James keith and Jacob aldrich committee

May y^e 24th: 1728 measvred and fovnd taken of Benjamen whelocks land By the province line and providence claims twenty five acers and half

May y^e 24th: 1728 laid ovt for sd whelock twenty five acers of land in leve for part of the above sd land and is laid Joyning to his other land near Israil keiths hovse and is Bovnded sovth on the province line one hvndred and twenty Rod the southwest corner being a heap of stons thence Rvning north 6 dgr^s & 24^m East forty fovr Rod to a small ash in a swamp being the norwest corner then East 6: dgr^s & 24^m sovth sixty six Rod to the southwest corner of his other land then Bovnded on sd land twenty rod to a chesnvt tree being a corner of sd land then seting of north by sd land twelve Rod to a heap of stons then Rvning East as before thirty fovr Rod to a heap of stons being the north-east corner then sovth 6 dgr^s & 24^m: west forty Eight Rod to a heap of at the province line being the southwest corner: the whole containing thirty three acers and thirty six Rod Eight acers and thirty six rod allowed for bad land laid ovt By Thomas white svrvayer James keith and Jacob aldrich committee

May y^e 25th: 1728 laid ovt for Benjamen whelock fovr acers of land sixth division laid Joyning to his other land on the East side Rehoboth Rode and is Bovnded north on sd land thirty two Rod then Rvning from the southwest corner of sd land sovth 8 dgr^s East to a heap of stons Being the southwest corner then East fvll point twenty nine Rod to his own medow then Bovnded East on sd medow to his other land the whole containing fovr acers & : one hvndred and twenty Eight Rod: 128 Rod allowed for bad land laid ovt By Thomas white svrvayer James keith and Jacob Aldrich committee

may y^e 25th: 1728 laid ovt for Benjamen whelock one acer and half sixth division of land: and is laid Joyning to his other land on the East side, Rehoboth Rode: begining at a blak oak

tree being a corner bovnds of his other land near Rehoboth Rode and is bovnded west on sd Rode seventeen Rod to a heap of stons being the south west corner then : rving East flll point fifteen Rod to his other land and is Bovnded on all other parts on his other land it being a three cornerd peace of land : containing one acer and half and fifty seven Rod 57 rod allowed for bad land laid ovt by Thomas white srvvayer James keith and Jacob aldrich committee

Benjamin whelock

[423.] may y^e 25th: 1728 laid ovt for Benjamen whelock seven acers of land : viz : half an acer in lew of land taken from him by providence claims and six acers and half sixth division laid together near the damd swamp begining at a blak oak tree being the norwest corner of Thomas thayers land and is bovnded : East on sd land forty six rod to a heap of stons near the south east corner thence Rvning west 22 dgr^s south forty rod to a heap of stons being the southwest corner then north 22 dgr^s west forty six Rod to a heap of stons in a swamp being the norwest corner then East 22 dgr^s north forty Rod to the first bovnds the whole containing Eleven acers and half fovr acers and half allowed for bad land laid ovt by Thomas white srvvayer James keith and Jacob aldrich committee

Jvne y^e 14th: 1728 laid ovt for Benjamen whelock twenty acers of land : viz : nineteen acers of seventh division and one acer granted him By the select men for a way cros a corner of his land at calips hill laid ovt together Joyning to his other land near little pond medow and is Bovnded north on the land of John harwood forty Rod begining at a heap of stons being the norwest corner thence Rvning south flll point seventy two Rod to a heap of stons being the southwest corner then East flll point forty Rod to Thomas tafts land a walnvt tree markt : being the sovtheast corner then Bovnded East part on sd tafts land and part on his own home to sd harwoods land it being a broaken peace of land containing twenty five acers five acers allowed for bad land laid ovt By Thomas white srvvayer James keith and Jacob aldrich com^{tee}

Jvne y^e 14th: 1728 laid ovt for Benjamen whelock fover acers and half of land: viz: fover acers of sixth division and half an acer of seventh division laid joyning to his other land near damd swamp begining at the northeast corner of sd land thence Ryning north 22 dgr^s west twelve Rod to a heap of stons being the northeast corner then west 22 dgr^s sovth fifty two Rod to a heap of stons being the norwest corner then sovth 22 dgr^s East fifty two rod to wiliam haywards land to a heap of stons near the sovthwest corner then on sd haywards to his own land: it being a broaken peace of land containing six acers and one hvndred and fifty two rod: one acer and seventy two rod allowed for bad land and a three rod way cros a corner of sd land laid ovt by Thomas white svrvayer James keith and Jacob aldrich committee

March y^e 10th: 1730 laid ovt for Benjamen whelock 10 acers Eighth division of land laid Joyning to his other land near province line begining at the northwest corner of sd land thence Ryning west 5 dgr^s sovth 34 rod to a heap of stons being the norwest corner then sovth 5 dgr^s East 60 rod to a heap of stons being the sovthwest corner then East 5 dgr^s north 34 rod to his other land and is bovnded East on sd land 60 rod to the first bovnds the whole containing 12 acers and three qvarters 2 acers and three qvarters allowed for bad land.

March y^e 10th: 1730: 12 acers more Eighth division of land laid ovt Joyning to his other land near the province line and is bovnded sovth on sd line 36 rod East on the land of John arnald 96 rod to a heap of stons being the northeast corner then west 6 dgr^s & $\frac{2}{1}$ north 28 rod to a heap of stons being the norwest corner then sovth 6 dgr^s & $\frac{2}{1}$ west 30 rod to his other land then on sd land to the province line the whole containing 16 acers 4 acers allowed for bad land laid ovt by Thomas white svrvayer John farnvm and Jacob aldrich chain men.

Benjamen whelock

[424.] March y^e 10th: 1730 laid ovt for Benjamen whelock 4 acers and half Eighth division of land laid Joyning to his other

land begining at the northeast corner of sd land thence Rvning north 10 dgr^s west 38 rod to a heap of stons being the northeast corner then west 10 dgr^s south 20 rod to a heap of stons being the norwest corner then sovth 10 dgr^s East 38 rod to a norwest corner of his other land then bovdnd on sd land 20 rod to the first bovnds the whole containing: 4 acers and 120 rod 40 rod allowed for bad land laid ovt by Thomas white srvvayer John farnvm and Jacob aldrich chain men

Jvne y^e 8th: 1732 laid ovt for Benjamen whelock 16 acers ninth division of land laid Joyning to his other land near gershom: Keiths begining at the northeast corner of sd land thence Rvning north 8 dgr^s west 32 rod to a heap of stons being the northeast corner then west 8 dgr^s sovth 88 rod to a heap of stons being the norwest corner then sovth 8 dgr^s East 60 rod to a heap of stons being the southwest corner then East 8 dgr^s north 16 rod to his other land: said land lying part on one side and one End of his land formerly laid ovt containing 20 acers 4 acers allowed for bad land laid ovt by Thomas white srvvayer Jacob aldrich and Benjamen Darling chain men

March y^e 13th: 1734 laid ovt for benjamen whelock 2 acers ninth: division: of land laid Joyning to his medow on the west side the mill River and is bovdnd East on sd medow 48 rod sovth on obadiah wheelocks land 20 rod to a heap of stons being the southwest corner thence rvning north 35 dgr^s East to the vper End of sd medow it being a three cornered peace of land containing two acers and 113 rod 113 rod allowed for bad land and a three rod way cros sd land laid ovt by Thomas white srvvayer Jacob aldrich and Daniel lovet chain men

march y^e 15th: 1734 laid ovt for Benjamen whelock 6 acers of Josiah thayers sixth division of land laid on the East side the mill river near wrentham old Rode and is bovdnd westerly part on sd river and part on medow Bottom and sovtherly on the land belonging to the heirs of Benjamen thayer deseast and Easterly part on sd thayers land and part on common and north on the

land of Thomas thayer a broaken peace of land containing by Estemation 7 acers one acer allowed for bad land laid ovt by Thomas white svrvayer Jacob aldrich and daniel lovet chain men

october y^e 10th: 1735 laid ovt for benjamen whelock 12 acers ninth division of land laid Joyning to his son daniels land begining att a black oak tree being the sovtheast corner thence rvning west 11 dgr^s sovth 34 rod to a heap of stons being the southwest corner then north 3 dgr^s East 28 rod to the southeast corner of benjamen archers land then: bovnded: west on sd archers land 52 rod to a heap of stons being the norwest corner then East 11 dgr^s sovth 34 rod to a heap of stons being the northeast corner then sovth 3 dgr^s west to daniel whelocks land the whole being 17 acers 5 acers allowed for bad land laid ovt by Thomas white svrvayer Jacob aldrich and Benjamen darling chain men

Elivelet and Samvel Warfeeld Jvn^r

[425.] march y^e 6th: 1730 laid ovt for samvel warfeeld Jvn^r six acers Eighth division of land laid Joyning to his other land near his hove begining at the sovtheast corner of sd land thence Rvning East 4 dgr^s north thirty Rod to a heap of stons being the sovtheast corner then north 4 dgr^s west to a three Rod way then bovnded on sd way to land former laid ovt to samvel Read then bovnded north on sd land in part and part on the sawmill Brook home to his other land: the whole containing Eleven acers five acers allowed for bad land laid ovt by Thomas white svrvayer Jacob aldrich and nathan tiler chain men

January y^e 26th: 1731² laid ovt for samvel warfeeld Jvn^r two acers ninth division of land laid Joyning to his father samvel warfeelds land and is bovnded sovth on sd land 26 rod to a heap of stons on a Rock being the southwest corner thence rvning northeast fvll point 20 rod to a heap of stons being the north corner then East fvll point 26 rod to thomas reads land then bovnded Easterly on sd reads land 26 rod to his fathers land the whole containing three acers one acer allowed for bad laid ovt by Thomas white svrvayer Jacob aldrich and daniel lovet chain men

November y^e 15th: 1731 laid ovt for Elivelet warfeeld 6 acers of Elihve warfeelds Eighth division of land laid Joyning to thomas Reads land at misco hill and is bovnded sovtherly on sd land 40 rod Rvning from the norwest corner of sd land north 26 dgr^s west 30 rod to a heap of stons being the norwest corner then East 26 dgr^s north 40 rod to a heap of stons being the northeast corner then sovth 26 dgr^s East 30 rod to sd Reads land the whole containing seven acers and half one acer and half allowed for bad land laid ovt by Thomas white svrveyer Jacob aldrich and nathan tiler chain men

January y^e 26th: 1731² laid ovt for Elivelet warfeeld 3 acers of land: viz: one acer of Elihve warfeelds Eighth division and two acers of his own ninth division laid Joyning to his other land near misco hill begining at the norwest corner of sd land thence rving north 26 dgr^s west 20 rod to a heap of stons on a rock being the norwest corner then East 26 dgr^s north 28 rod to a heap of stons being the northeast corner then sovth 26 dgr^s East 20 rod to his other land: the whole containing 3 acers and half half an acer allowed for bad land laid ovt by Thomas white svrvayer Jacob aldrich and daniel lovet chain men

febrvary y^e 25th 1733⁴ laid ovt for Elivelett warfeeld 10 acers and half of land: viz: 10 acers granted to him by the select men for a way through his land and half an acer of his Eighth division laid ovt in vxbridge on the East side mymfords River begining at a heap of stons on a rock being the sovtheast corner thence rving East 33 dgr^s north 50 rods to stons on a rock being sovtheast corner thence with a direct line 32 rod to a heap of stons being the northeast corner then west 33 dgr^s sovth 56 rod to stons on a rock the norwest corner then sovth 33 dgr^s East 32 rod part on comon part on william holbrooks land to the first bovnds the whole containing 10 acers and 96 rod 16 rod allowed for bad land laid ovt by Thomas white Jacob aldrich and daniel lovet

Thomas white

[426.] november y^e 8th: 1728 laid ovt for Thomas white twelve acers of land of Eighth division laid on Both sids of qvick

stream and is Bovnded East on the line Between the Towns of mendon and Belingham seventy Rod the sovtheast corner being a black oak stand markt thence Rvning west 8 dgr^s and half north thirty Rod to a heap of stons being the sovthwest corner then north 8 dgr^s and half East seventy Rod to stons the norwest corner then East 8 dgr^s and half sovth to the above sd line the whole containing thirteen acers and twenty Rod one acer and 20 rod allowed for bad land laid ovt By Thomas white svrvayer Thomas sanford and Jacob aldrich committee

november y^e 21^t: 1728 laid ovt for Thomas white seventeen acers of land being Eighth division and is laid ovt in vxbridge Joyning to samvel whites land begining at the norwest corner of sd whits land thence Rvning west 20 dgr^s sovth thirty six Rod to a heap of stons being the norwest corner then sovth 20 dgr^s East Eighty three Rod to a heap of stons Being the sovthwest corner then East 20 dgr^s north thirty six Rod to samvel whites land then Bovnded East on sd land Eighty three Rod to: the first Bovnds the whole containing Eighteen acers and: three qvarters one acer and 3 qvarters allowed for bad land laid ovt By Thomas white svrvayer Jacob aldrich and Joseph Taft Committee

November y^e first: 1732 laid ovt for Thomas white twenty one acers of land: viz: twenty acers ninth division and one acer Eighth division laid together at the north End of magomisco hill and is bovnded west on the land of moses gage Rvning from gages northeast corner East fvll point 50 rod to a heap of stons on a rock being the northeast corner then sovth fvll point 120 rod to stons on a rock being the sovtheast corner then west fvll point to moses tenneys land then on sd tenneys land to sd gages land the whole containing 36 acers and 60 rod 15 acers and 60 rod allowed for bad land and a three rod way cros sd land laid ovt by Thomas white svrvayer Jacob aldrich and Daniel lovet chain men

March y^e 24th: 1736 laid ovt for Thomas white 23 acers of land: viz: one acer inlew of land formerly laid vnder a mistake in other persons land: and 20 acers of tenth division: and 2 acers of

Ebenezer whites tenth division laid Joyning to his other land near moses tenneys beginning att y^e sovtheast corner of sd land thence Rvning East fvll point 39 rod to a heap of stons being the sovtheast corner then north fvll point 68 rod to a heap of stons then tvrning East 27 dgr^s north 15 rod to the southwest corner of Joseph corbitts land and is bovnded Easterly on sd corbitts land and northerly part on sd corbitts land and on all other parts on his own land it being a broaken peace of land containing 26 acers and 102 rod 3 acers and 102 rod allowed for bad land and a three Rod way cros sd land laid ovt by Thomas white svrvayer Jacob aldrich and seth chapin chain men

[427.] Nathaniel nelson samvel nelson samvel wood

Desember y^e 11th: 1729 laid ovt for samvel nelson twenty fover acers Eighth division of land laid ovt near his dweling hovse beginning att a heap of stons being the southwest corner thence Rvning East 38 dgr^s north one hvndred Rod to a heap of stons being the sovtheast corner then north 38 dgr^s west twenty six Rod to a heap of stons being the northeast corner then bovnded north on david woods land seventy Rod to the sovth west corner of sd woods land thence Rvning west 38 dgr^s sovth fifty Rod to a heap of stons being the norwest corner then bovnded westerly on the way leading to John sadlers home to the first bovnds it being a broaken peace of land containing thirty one acers seven acers allowed for bad land laid ovt by Thomas white svrvayer Jacob aldrich and nathan tiler chain men

november y^e 21^t 1735 laid ovt for samvel wood 4 acers of his fathers ninth division of land laid Joyning to his other land near his hovse Rvning from the northeast corner of sd land north 14 rod to the town line to a heap of stons being the northeast corner and is bovnded north on sd line 55 rod Rixes land then bovnded westerly on sd land to his own land the whole being 4 acers and 55 rod 55 rod allowed for bad land laid ovt by Thomas white svrvayer Jacob aldrich and Joseph white chainmen

March y^e 24th: 1736 laid ovt for nathaniel nelson 2 acers tenth division of land laid Joyning to his other land on the west side

the mill River and is bovnded sovtherly on sd land 27 rod and westerly part on his own land and part on the land of sam^l bridges 22 rod to a heap of stons being the norwest corner thence with a dirict line to a heap of stons being the northeast corner and is bovnded Easterly on the land of daniel lovet 4 rod to his own land the whole being 2 acers and 40 rod 40 rod allowed for bad land laid ovt by Thomas white svrvayer Jacob aldrich and seth chapin chain men

september y^e 6th: 1737 laid ovt for samvel nelson 7 acers of land: viz: 3 acers of Thomas thayers Eighth division and 2 acers of his own ninth division and 2 acers of his tenth division laid Joyning to his other land near his hovse and is bovnded Easterly on sd land 56 rod and northerly on the land of John sadler 26 rod to a heap of stons being the norwest corner thence rvning sovtherly with a dirict line 36 rod to a heap of stons at his other land being the sovthwest corner and is bovnded sovtherly on sd land to the first bovnds it being a broaken peace of land containing: ten acers and 23 rod 3 acers and 23 rod allowed for bad land laid ovt by Thomas white svrvayer Jacob aldrich and Jonathan nelson Chain men

Robert tiler

[428.] May y^e 20th: 1721 laid ovt for Robert tiler seven acers of land being seventh division Joyning to the north side of his meadow comonly caled the Eight acer meadow begining at a heap of stons on the north side of his other: land laid out heretofore Ten Rod west of sd meadow then Rvning north 17 dg^{rs} west forty fovr Rod to a heap of stons on a great Rock being a norwest corner then East 17 dgr^s north sixty six Rod to his other land: on all other parts Bovnded on sd meadow and land: a Broaken peace of land containing: thirteen: acers and an half and fovr Rod: six acers and 84 Rod allowed for Bad land: laid ovt by Robert Evins: Jacob aldrich and Cap^t seth chapin

May y^e 20th: 1730 laid ovt for Robert tiler fovr acers Eighth division of land laid Joyning to his other land north from his hovse and is bovnded East on malbvry Rode Eighty Rod: and on

all other parts on his other land : it being a narrow strip of land containing five acers one acer allowed for bad land laid ovt by Thomas white svrvayer Jacob aldrich and nathan tiler chain men

November y^e 10th 1731 laid ovt for robert tiler one acer : Eighth of land laid Joyning to his other land north from his hovse and is bovdnd south on sd land 18 rod East on samvel torys land 10 rod to a heap of stons being the northeast corner thence rvning west 8 dgr^s south 18 rod to the Rode leading to sadlers and is bovdnd west on sd rode 8 rod to his other land laid ovt by Thomas white svrvayer Jacob aldrich and nathan tiler chain men

November y^e 21^t : 1735 laid ovt for Robert tiler 5 acers of land viz : 4 acers of ninth division and one acer Eighth division laid Joyning to his other land near pine orchard : Rvning from the southwest corner of sd land south 25 dgr^s west 24 rod to a heap of stons being the southwest corner then East 25 dgr^s south to palmers land and is bovdnd East on sd palmers land and north on his own land the whole being 6 acers one acer allowed for bad land laid ovt by Thomas white svrvayer Jacob aldrich and Joseph white chain men -

May y^e 20th : 1721 laid ovt for Robert tiler 2 acers and 80 rod seventh division of land laid near his dwelling hovse on the East side the rode leading to the Eight acer medow and is bovdnd East on sd land beginning att a white oak tree being his former southwest corner thence rvning west 5 dgr^s south 12 rod to sd rode then bovdnd west on sd rode 80 rod to his other land : it being a three cornered peace of land containing 3 acers 80 rod allowed for bad land laid ovt by Robert Evens and Jacob aldrich

John Darling Jvn^r

[429.] Desember y^e 19th : 1729 laid ovt for John Darling Jvn^r twenty fovr acers of his Eighth division of land laid Joyning to his other land near his hovse beginning at a three Rod way and is bovdnd westerly on his other land seventy fovr Rod to a heap of stons being the southwest corner then Rvning East 15

dgr^s north twenty Eight Rod to another peace of his land and then is bovnded Easterly on sd land to John woolsons land then Rvning west 24 dgr^s north twenty two Rod to a heap stons then rvning norwest fvll point thirty fovr Rod to the above sd three Rod way to his other land: it being a broaken peace of land compasing in a peace of his land that was formerly laid ovt the whole of sd land now laid contains thirty one acers and half and fifty Eight Rod seven acers and half and fifty Eight Rod allowed for bad land laid ovt by Thomas white svrvayer Thomas sanford and Jacob aldrich chain men

october y^e 29th: 1731 laid ovt for John darling 6 acers of Joseph thayers Eighth division of land laid Joyning to his other land and is bovnded sovth on sd land 34 rod rvning from the northeast corner of sd land norwest fvll point 54 rod to a heap of stons being a north corner then west 22 dgr^s sovth to the northeast corner of samvel tompsons land and is bovnded westerly on sd land 51 rod to his own land the whole containing Eight acers 2 acers allowed for bad land

the same day laid for sd darling 8 acers of sd thayers Eighth division laid Joyning to his other land begining at a north corner of sd land thence rvning norwest 2 dgr^s north 40 rod to a heap of stons being the north corner then sovthwest 2 dgr^s west 40 rod to a white oak tree markt being the west corner then sovtheast 2 dgr^s sovth 40 rod to his other land the whole 10 acers 2 acers allowed for bad land laid ovt by Thomas white svrvayer John farnvm and Jacob aldrich chain men

october y^e 30th: laid for John darling 4 acers of Joseph thayers eighth division of land laid Joyning to his other land and is bovnded westerly on sd land and Easterly on John woolsons land in part and part on comon 60 rod to a heap of stons being the northeast corner then turning westerly 6 rod to his other land it being a broaken peace of land containing 4 acers and half half an acer allowed for bad land laid ovt by Thomas white svrvayer John farnvm and Jacob aldrich chain men

John Darling Jvn & Sam^l Thayer

[430.] march y^e 20th: 1733 laid ovt for John darling 10 acers of Joseph Thayers Eighth division of land laid Joyning to his other land north from his hovse and is bovnded East on samvel tompons land 80 rod to the norwest corner of sd land thence rvning west 12 dgr^s sovth 36 rod to his other land and is bovnded westerly on sd land 114 rod and is bovnded sovth-easterly part on his own land and part on a three rod way it being a broaken peace of land containing 14 acers and 41 rod 4 acers and 41 rod allowed for bad land

the same day laid for sd darling 5 acers and half of land: viz: 3 acers that was allowed him by the select men for a way through his land and 2 acers and half ninth division laid together Joyning to his other land sovtherly from his hovse and is bovnded Easterly part on sd land and part on common 42 rod rvning from a norwest corner of sd land north 16 dgr^s East 32 rod to his other land and is bovnded on all other parts on his own land it being a broaken peace of land containing 6 acers and 90 rod one acer and 90 rod allowed for bad land

the same day laid ovt for said darling 14 acers of land: viz 12 acers and half ninth division and one acer and half of Eleazer daniels Eighth division laid Joyning to his other land Easterly from his hovse and is bovnded East on sd land 82 rod to a doble oak tree markt being a former bovnds thence rvning west 5 dgr^s north 27 rod to another peace of sd darlings land then tvrning northerly by said land 16 rod to a corner of sd land then tvrning part on sd land and part on common 32 rod to a pine tree markt being the sovth west corner then north 15 dgr^s west 38 rod to his other land and is bovnded on all other parts on his own land it being a broaken peace of land containing 17 acers 3 acers allowed for bad land laid ovt by Thomas white srvvayer Jacob aldrich and Joseph white chain men

october y^e 29th: 1731 laid ovt for John darling 2 acers and 40 rod ninth division of land laid Joyning to his other land north from his hovse and is bovnded sovth on sd land 24 rod begining at a heap of stons being the west corner thence rvning norwest:

2 dgr^s north 20 rod to a heap of stons being the north corner then southeast 2 dgr^s south 24 rod to a heap of stons being the East corner then southeast 2 dgr^s south 20 rod to his other land the whole being 3 acers 120 rod allowed for bad land laid ovt by Thomas white svrvayer John farnvm and Jacob aldrich chain men

April y^e 8th: 1740 laid ovt for John darling 9 acers and 80 rod tenth division of land laid northerly from his hovse and is bovdned south and west on henery Borsworths land north on nathaniel fairbanks land East on benony bensons land the whole being 10 acers and 120 rod one acer and 40 rod allowed: for bad land laid ovt by Thomas white svrvayer benjamen darling and steven Elis Chain men

March the 14th 1748 Laid out for Samuel Thayer half an acre of his Eleuenth Division of Land Joyning to Joseph abbys medow on the East Side the mill riuer at the Lower north medow and is bounded west on sd medow 12 rod north on Cap^t Tylers land 15 Rod South East on land of Joseph Jones 15 rod it being a 3 corner^d piece of Land Laid out by William Torrey Sury^r Nathan Tyler and Sam^l Thayer chainmen

John Jons Sein^r Sam^l Thayer

[431.] Jvne y^e 17th: 1726 laid laid ovt for John Jones sein^r twenty Eight acers of land which he pvrchased of the proprietors of mendon: twenty six acers of it laid Joyning to his other land on the East side the mill River beginning at the northeast corner of sd land thence Rvning East 5 dgr^s north Eighty Rod to a heap of stons Being y^e northeast corner then south 5 dgr^s East seventy Rod to an heap of stons being the southeast corner: then west 5 dgr^s south Eighty Rod to his other land then on sd land seventy Rod to the first Bovnds: the whole containing thirty five acers nine acers allowed for bad land laid ovt by Thomas white svrvayer James keith and Jacob aldrich committee

the Remainder of sd twenty Eight acers being two acers laid ovt the same day by the same committee Joyning to his other

land on the East side magomisco and is bovdned soth on sd land fifteen Rod and west on common land forty Eight Rod East on angel foreys land forty Eight Rod to his own land it being a three cornerd peace of land containing two acers and twenty Rod 20 rod alowed for bad land

Desember y^e 20th: 1728 laid ovt for John Jons three acers of land being Eighth division laid Joyning to his other land near his hovse and is bovdned north on sd land forty three Rod East on the mill River twelve Rod soth on a three Rod way forty three Rod: west on a three Rod way seventeen Rod the whole containing three acers & one: hvndred & forty five Rod: 145 rod alowed for bad land laid ovt by Thomas white svrvayer Jacob aldrich and nathan Tiler committee

Jvne y^e 13th: 1730 laid ovt for John Jones one acer and half Eighth division of land on the East side the mill River: it being a broaken peace of land compased in with his other land: containing three acers and ninety two rod two acers and 12 rod alowed: for bad land and a three rod way through sd land laid ovt by Thomas white svrvayer: Thomas sanford and Jacob aldrich chain men

febrvary y^e 10th: 173~~2~~¹ laid ovt for John Jones seven acers Eighth division of land on the East side the mill River and is bovdned west on the land of James goodman ninety two rod and on all other parts on his own land it being a broaken peace of land containing twelve acers compasing in three acers formerly laid ovt: five acers alowed for sd three acers and bad land and a three Rod way cros sd land laid ovt by Thomas white svrvayer Jacob aldrich and nathan tiler chain men

march the 14th 1748 Laid out for Sam^l Thayer one acre & half of his Eleuenth Division of Land laid Joyning to Joseph Abbys medow on the East side the mill riuier at the Lower north medow and is bounded west on sd medow 12 rod north on Cap^t Tylers land 28 rod East on land of Joseph Jones 12 rod South on Cap^t

Tylers land 18 rod. Laid out by William Torrey Sury^r Nathan Tyler & Sam^l Thayer Chain men

John Jones Benjamin Southwick

[432.] february y^e 10th 1730²¹ laid out for John Jones nineteen acers Eighth division of land: viz: Eighteen of his own and one of Benjamin albees laid Joyning to his other land on the East side the mill River and is bovdnd Easterly on the land of Benjamin wheton 86 rod to sd whetons norwest corner then setting of East by sd land 6 rod to a white oak tree markt near sd land then rvning north 42 dgr^s west one hvndred rod to a heap of stones thence Rvning north 13 dgrs west one hvndred and three rod to his other land and is bovdnd on all other parts on his own land the whole containing 25 acers and 34 rod six acers and 34 rod allowed for bad land and a three Rod way cros sd land laid out by Thomas white svrvayer Jacob aldrich and nathan tiler chain men

may y^e 16th: 1735 laid out for John Jones 30 acers of land: viz: 6 acers of John Rockwoods Eighth division: and 4 acers of Benjamin Albees Eighth division: and 20 acers of his own ninth division laid together Joyning to his other land on the East side the mill river begining att a heap of stons att Slvmans land and is bovdnd sovtherly on sd slymans land 8 rod to a heap of stons being the sovtheast corner thence rvning north 20 dgr^s west 95 rod to a heap of stons then setting of west 6 rod to a heap of stons then tvrning northerly by dearing Joneses land 97 rod to his other land and is bovdnd on all other parts on his own land the whole containing: 37 acers and 20 rod: 7 acers and 20 rod allowed for bad land laid out by Thomas white svrvayer Jacob aldrich and daniel lovet chain men

may y^e 16th: 1735 laid out for John Jones 3 acers and 80 rod of land: viz: 2 acers of John Beneyes ninth division and one acer of Benjamin Albees Eighth division and 80 rod of his own Eighth division laid out on the East side the mill river against the middle north meadow begining at a heap of stons being the southwest corner thence rvning East 20 dgrs sovth 22 rod to a

heap of stons being the northeast corner then west 20 dgr^s north 22 rod to a heap of stons being the : norwest corner then south 20 dgr^s west 30 rod to the first bovn^ds the whole being 4 acers and 20 rod 100 rod allowed for bad land laid ovt by Thomas white svrvayer Jacob aldrich and nathan tiler chain men

april y^e 28th 1749 Laid out for Benjamin Southwick 5 acres of Land (viz) 3 acres of Daniel Arnolds Eleuenth Division and 2 acres of William Torreys Eleuenth Division and is bounded East on his own Land 50 rod north on his own Land 36 rod Southwesterly on the Great River 70 rod it being a gore of Land : Laid out by William Torrey Sury^r Jacob aldrich & Benjamin Southwick chain men

John Jones Jvn^r.

[433.] march y^e 4th: 1730 laid ovt for John Jons Jvn^r fifty acers of land being Eighth division of land : viz twenty one acers of samvel moors Eighth division and twenty seven of wiliam sprages Eighth division and two acers of his own laid together Joyning to his other land north from his dweling hovse begining at the norwest corner of sd land thence Rvning north fvll point one : hvndred Rod to a heap of stons being the norwest corner then East fvll point ninety six Rod to a heap of stons being the northeast corner : then south fvll point one hvndred Rod to a heap of stons on a Rock being the sovtheast corner : then west fvll point thirty six rod to the northeast corner of his other land then bovn^ded south on sd land sixty Rod to the first bovn^ds the whole containing sixty acers ten acers allowed for bad land and one acer & $\frac{2}{3}$ laid under a mistake laid ovt by Thomas white svrvayer Thomas sanford and Jacob aldrich chain men

march y^e 4th: 1730 laid ovt for John Jones Jvn^r seven acers Eighth division of land of his own Rights laid East from his other land begining at a heap of stons on a Rock being the norwest corner thence Rvning East 10 dgr^s south thirty rod to a heap of stons being the northeast corner then south 10 dgr^s west forty rod to a heap of stons being the sovtheast corner then west 10 dgr^s north thirty Rod to a heap of stons being the southwest corner then

north forty rod to the first bovnds: the whole containing seven acers and half: half an acer allowed for bad land laid ovt by Thomas white svrvayer Thomas sanford and Jacob aldrich chain men

april y^e 4th: 1732 then laid ovt for John Jones Jvn^r six acers of nathaniel morses Eighth division of land laid Joyning to his other land north from his hovse begining at a northeast corner of sd land thence Rvning north 33 dgr^s East 40 rod to a heap of stons being the northeast corner then west 42 dgr^s north 27 rod to a heap of stons at his other land being the norwest corner and is bovnded on all other parts on his own land the whole containing six acers and three quarters three quarters of one acer allowed for bad land: laid ovt by Thomas white svrvayer Jacob aldrich and daniel lovet chain men

april y^e 4th: 1732 laid for John Jones Jvn^r ten acers ninth division of land laid Joyning to his other land norwest from his hovse begining at a black oak tree being a former bovnds thence rvning west fvll point 24 rod to a heap of stons being the norwest corner then sovth fvll point 76 rod to a heap of stons being the southwest corner then East 24 rod to his other land then bovnded East on sd land 76 rod to the first bovnds the whole containing Eleven acers and 64 rod one acer and 64 rod allowed for bad land laid ovt by Thomas white svrvayer Jacob aldrich and daniel lovet chain men

march y^e 4th: 1732 laid ovt for John Jones Jvn^r 18 acers of land: viz: 12 acers of nathaniel morses seventh division and 6 acers of sd morses Eighth division laid Joyning to his other land west from his hovse and is bovnded East on sd land 126 rod begining at a heap of stons being the northeast corner and is bovnded north part on common and part on nathaniel Joneses land 40 rod to a heap of stons being the norwest corner thence rvning sovth 16 dgr^s East 64 rod to a three rod way then bovnded on sd way 46 rod to a heap of stons being the southwest corner then East 10 dgr^s north 10 rod to the southwest

corner of his other land it being a broaken peace of land containing 26 acers and 104 rod Eight acers and 104 rod allowed for bad land and a three Rod way part of sd land laid ovt by Thomas white svrvayer Jacob aldrich and daniel lovet chain men

Nathaniel Jones

[434.] Jvne the 8th: 1726 laid ovt for nathaniel Jones five acers of land which he pvurchased of the propriaters of mendon laid Joyning to his other land southward from his hovse and is Bovnded north on svmmers land nine Rod and west on wiliam haywards land Eighty Eight Rod to an heap of stons being the southwest corner then Rvning East 42 dgr^s north sixteen Rod to a heap of stons being the sovtheast corner then north 42 dgr^s west part on common part on his other land Eighty Eight Rod to svmmers land: the whole containing six acers and three quarters one acer and three quarters allowed for bad land laid ovt by Thomas white svrvayer James keith and Jacob aldrich com^{tee}

Jvne y^e 17th: 1726 laid ovt for nathaniel Jones ten acers of land which he pvurchased of the propriaters of mendon: laid Joyning to his other land near his Dweling hovse two acers of sd ten laid west from his hovse and is bovnded East on sd land thirty two Rod Rvning from a heap of stons being a corner of his other land: north 15 dgr^s west Eighteen rod to a heap of stons Being the norwest corner then East 15 dgr^s north twenty six rod to a heap of stons at his other land then on sd land to the first Bovnds the whole containing three acers one acer allowed for bad land laid ovt by Thomas white svrvayer: James keith and Jacob aldrich committee

the Remaining part of sd ten acers being Eight is laid ovt the same day by the same committee Joyning to his other land East from his hovse begining at an heap of stons on the East side his other land thence Rvning sovth 13 dgr^s: East Eighty fovr Rod to his other land to an heap of stons near sd land and is Bovnded on all other parts on his own land and medow: it Being a broaken peace of land containing By Estemation fifteen acers seven acers allowed for bad land and a three Rod way cros sd land

march y^e 12th: 1735 laid ovt for nathaniel Jones 25 acers of land: viz: 15 acers Eighth division and 10 acers ninth division laid together Joyning to his other land near his hovse begining att a white oak tree markt being a corner and is bovnded north from sd tree on the land of John Jones to richard garners and is bovnded East on said garners land 114 rod sovtherly part on sd garners land part on common and part on the land of william hayward 50 rod to a heap of stons being the southwest corner thence with a direct line to the sovtheast corner of his other land and is bovnded on all other parts on his own land it being a broaken peace of land containing 34 acers and half 12 acers and half allowed for bad land and a three rod way through said land laid ovt by Thomas white svrvayer Jacob aldrich and daniel lovet chain men

John aldrich

[435.] January y^e 2^d: 1729 laid ovt for John aldrich 16 acers of land viz: five acers of land which Joseph thayer pvurchased of the propriators of Mendon: and Eleven acers Eighth division laid Joyning to his other land on the west side the west River begining at the norwest corner of sd land thence Rvning west 3 dgr^s north 32 rod to a heap of stons being the norwest corner then south 3 dgr^s west fifty rod to a heap of stons being the southwest corner then East 15 dgr^s south 107 rod to his other land then on sd land to the first bovnds it being a broaken peace of land containing 26 acers and 30 rod 10 acers and 30 rod allowed for bad land and a three rod way cros sd land laid ovt by Thomas white svrvayer Thomas sanford and Jacob aldrich chain men

may y^e 21^t: 1734 laid ovt for John aldrich 8 acers ninth division of land laid Joyning to his other land on the west side of the west river and is bovnded north and East on sd land rvning from a dead pine and heap of stons being the sovtheast corner west 15 dgr^s south 70 rod to a heap of stons being the south west corner then north 15 dgr^s west 50 rod to a heap of stons at his other land being the norwest corner the whole containing

13 acers and 55 rod 5 acers and 55 rod allowed for bad land and a three rod way cross sd land—

the same day laid for sd aldrich 13 acers and half of Daniel hills ninth division of land laid Joyning to his other land on the west side of the west River and is bounded East part on comon and part on plvmlys land and part on his own land 80 rod Rvning from a: norwest corner of sd land west fvl point 50 rod to a heap of stons being the norwest corner then south 80 rod to a heap of stons being the southwest corner then East 50 rod to a heap of stons being the southeast corner the whole containing 25 acers Eleven acers and half allowed for bad land

the same day laid ovt for sd aldrich 12 acers and half ninth division of land: viz: 6 acers and half of Daniel hills and 6 acers of his own: laid together Joyning to his other land north from his hovse beginning at the northeast corner of sd land thence Rvning East 10 dgr^s south 33 rod to a black oak stand markt then southeast fvl point 48 rod to a heap of stons being y^e southeast corner then southwest 48 rod to his other land to a heap of stons being the southwest corner then bounded on his own land to the first bovneds the whole containing 18 acers and 112 rod 6 acers and 32 rod allowed for bad land

the same day laid for sd aldrich 3 acers and 128 rod ninth division of land laid Joyning to his other land East from his hovse and is bounded northerly on sd land 60 rod beginning at the southeast corner of sd land thence rvning southeast fvl point 14 rod to a black oak tree markt being the southeast corner then southwest 60 rod to a heap of stons: being the southwest corner then norwest 14 rod to his other land the whole containing 5 acers and 40 rod one acer and 32 rod allowed for bad land

the same day laid ovt for sd aldrich one acer ninth division of land laid Joyning to his other land by his hovse and is bounded Easterly on sd land 28 rod to a heap of stons being the northeast corner thence rvning westerly 14 rod to a heap of stons being the norwest corner then rvning southerly 24 rod to his other land to a heap of stons on a rock near sd land it being a broaken peace of land by Estimation one acer and 40 rod 40 rod allowed for bad

land laid ovt by Thomas white svrvayer Jacob aldrich and Daniel lovet chain men

John aldrich

[436.] May y^e 20th: 1726 laid ovt for John aldrich nine acers of land which he pvurchased of the propriators of mendon and is laid Joyning to his other land near his hovse Begining at a nor-west corner of his other land thence Rvning north 30 dgr^s East fifty two Rod to a heap of stons Being the northeast corner then south 43 dgr^s west sixty Eight Rod to a heap of stons Being the southeast corner then west 43 dgr^s north thirty Rod to his other land a heap of stons near the southwest corner then Bovnded on his other land to the first Bovnds it Being a Broaken peace of land containing thirteen acers and half fover acers and half allowed for bad land By Thomas white svrvayer seth chapin and James keith committee

May y^e 26th 1728 laid ovt for John aldrich six acers of land tha|| he pvurchased of the propriators of mendon laid Joyning to his medow on the west side of the west River begining at a pine tree markt near sd medow thence Rvning west 34 dgr^s south ninety two Rod to a heap of stons being a west corner then south 34 dgr^s East twenty rod to a heap of stons being a south corner then East 34 dgr^s North Eighty rod to sd medow: then on sd medow to the first bovnds the whole containing ten acers and three quarters fover acers and three quarters allowed for bad land laid ovt by Thomas white svrvayer James keith and Jacob aldrich committee

May y^e 21^t: 1728 laid ovt for John aldrich one acer of land being seventh division laid on the west side the west River south from plvmlys land begining at a white oak tree markt being the East corner thence Rvning norwest fvlv point sixteen Rod to a heap of stons being the north corner then southwest twelve Rod and half to a heap of stons being the west corner then southeast sixteen rod to a heap of stons being the south corner then south-east twelve Rod and half to the first bovnds the whole containing

one acer and a quarter forty Rod allowed for bad land laid ovt By Thomas white svrvayer James keith and Jacob aldrich committee

January y^e 23^d: 1729 laid ovt for John aldrich 23 acers Eighth division of land laid Joyning to his other land on the west side the west River beginning at a pitch pine tree markt thence Rvning west 31 dgr^s south 80 rod to a heap of stons being the southwest corner then north 31 dgr^s west 60 rod to a heap of stons being the norwest corner then East 31 dg^{rs} north 75 rod to plvmlyes land then bovnded on sd land Eleven rod to a three Rod way then on sd way 55 rod to the first bovnds: it being a broaken peace of land containing 33 acers and a quarter 10 acers allowed for bad land and one acer and a quarter of land formerly laid ovt within the bovnds of sd land laid ovt by Thomas white svrvayer Thomas sanford and Jacob aldrich chain men

Ebenezer Thayer Ju^r

[437.] Mendon February y^e 22^d. 17 $\frac{2}{3}$ $\frac{1}{0}$ then Laid out for Ebenezer Thayer Ju^r Ten acres of Josiah Thayers Seuenth Diuision Joyning to y^e West Side of his other Land; South of Wigwam hill beginning at a heape of Stones on Sd Land, near a Little Runn Runing west full point on Common thirty Rod to a heape of Stones, being a Southwest Corner. then North on Common Eighty Eight Rod to a heape of Stones being a Norwest Corner, then East on Common thirty Rod, to William Boyces Land; then on Sd Boyces Land partly, and partly on his other Land to the first Bounds, Eighty Eight Rod the whole containing Sixteen acres and half, Six acres & half allowed for bad Land; Laid out by Robert Euens, Jacob Aldrich and James Keith Committee

Mendon February y^e 28th. 17 $\frac{2}{3}$ $\frac{1}{0}$ then Laid out for Daud Tomson; and Ebenezer Thayer fifteen acres of Josiah Thayers Seuenth Diuision of Land on y^e west Side of y^e Great Riuer, beginning at a Pitch pine Marked; near Sd Riuer a Little Distance below Joseph Tafts Land and upstream of Skull Rock Bridge: then Runing west thirty fiue Degrees north on Common forty four Rod to Thomas Tafts Land. then South thirty fiue Degrees

East on Common Sixty four Rod to Sd Riuer : then by y^e Riuer to the first bounds Containing Seuenteen acres and ninety Six Rod. two acres and ninety Six Rod allowed for a three Rod way and bad Land Laid out by Robert Euens, Jacob Aldrich & James Keith Committee

Jvne y^e 3^d: 1729 laid ovt for Ebenezer Thayer Eight acers Eighth division of land laid Joyning to his medow in the sovthwoods compasing in sd medow begining at a Red oak tree being the northeast corner then Rvning sovth 7 dgr^s East to a heap of stons being the sovtheast corner then west 7 dgr^s sovth twenty six Rod to the scool land then tvrning north by sd land to the northeast corner of sd land : 20 rod : then tvrning westerly by sd land twenty rod to a heap of stons being a corner then rvning north 7 dgr^s west twenty Rod to a heap of stons being the northwest corner then East 7 dgr^s north forty six rod to the first bovnds laid ovt by Thomas white svrvayer Jacob aldrich and Joseph Taft chain men

april y^e 24th: 1735 laid ovt for Ebenezer thayer 2 acers of his brothers John thayers ninth division of land laid west from his hovse and is bovnded sovth on the land of Benony Bensons land 9 rod west on a three rod way 90 rod : East on his own land it being a three cornered peace of land being 3 acers one acer allowed for bad land more for sd thayer 7 acers of his fathers Eighth division laid Joyning to his other land near his hovse and is bovnded sovtherly on the land of Benony : Benson 84 rod Rvning from sd bensons northeast corner north 32 dgr^s East 44 rod to a heap of stons being the northeast corner then west 2 dgr^s north to his other land the whole being 13 acers and 104 rod 6 acers and 104 rod allowed for bad land and a three Rod way through sd land

more for sd thayer 12 acers of land laid Joyning to his other land near his hovse : viz : 6 acers of his ninth division and 3 acers of John thayers Eighth division and 3 acers of his fathers ninth division Rvning from the sovtheast corner of his other land East 2 dgr^s sovth 34 rod to a walnvt tree markt being the sovtheast

corner then north 2 dgr^s East 80 rod to a heap of stons being the northeast corner then west 2 dgr^s north 36 rod to his other land the whole being 17 acers and 80 rod 5 acers and 80 rod allowed for bad land and a three rod way cros sd land laid ovt by Thomas white svrvayer Jacob aldrich and benjamen darling chain men

Jonathan Hayward Jr

[438.] an acovmpt of the land laid down that providence men claimed :

viz : of James keiths land but Eighty fivr acers of keiths land claimed

and of John Emersons land nineteen acers

and of John arnalds land twelve acers

and of samvel thayers land Eighty fivr acers

and of Benjamen tafts land sixteen acers : and quarter

and of samvel cooks land twenty two acers and half

and of Josiah thayers land thirty two acers which the propriators bought of sd thayer

and of seth aldriches land fifty five acers

and of Daniel Thvrstons land twenty seven acers and half

and of Benjamen wheelocks land twenty five acers and half

and of James Emersons land forteen acers and 24 rod

and of silvanes holbrooks land thirty one acers

John Jones Jvn^r

april y^e 15th : 1737 laid ovt for John Jones Jvn^r 8 acers tenth division of land laid Joyning to his other land west from his hovse and is bovnded sovtherly on sd land 12 rod westerly on the land of nathaniel jones 54 rod to a heap of stons being the norwest corner thence with a direct line 43 rod to a corner of his own land and is bovnded Easterly on sd land 77 rod to the first bovnds being a heap of stons the whole being 9 acers one acer allowed for bad land

the same day laid ovt for sd Jones 31 acers of land : viz : 8 acers of cap^t seth chapins Eighth division and 14 acers of Benjamin thayers tenth division and 9 acers of william thayers tenth division all laid together East from his hovse and is bovnded west on his other land 116 rod begining on the north side of a

small pond a white oak tree markt near the south west corner thence rving East 2 dgr^s north 68 rod to a pine tree being the southeast corner then north fvl point 80 rod to a heap of stons being the northeast corner then west 36 dgr^s north 60 rod to his other land to a heap of stons being the norwest corner the whole being 38 acers 7 acers allowed for bad land laid ovt by Thomas white svrvayer seth chapin and John Jones chain men

may y^e 8th 1746 then Laid ovt for Jonathan Hayward Jv^r three acers Eleventh Division of Land Joyning to his other Land on bear hill begining at the southwest Corner of his other Land rving west 5 rod & bounding South on William Spragues land to a heap of Stones being the Southwest Corner then rving north 3 Degrs East 28 rod on Comon to a heap of Stones then rving north 22 Degrs East partly on Comon & partly on Daniel Summers Land 21 rod to a heap of Stones being the norwest Corner then runing East full point on Comon 15 rod to Ephraim Daniels Land a heap of Stones on said Daniels Line being the north East Corner then bounding Easterly partly on said Daniels Land & partly on John Corbetts Land 23 rod to the northEast Corner of his other Land then bounding Southerly on his other Land 18 rod to the norwest Corner of his other Land then bounding Easterly on his other Land to the first bound mentioned Laid out by William Torrey Surucyer Jacob aldrich & Jonathan Hayward chainmen

Samvel Tompson

[439.] march y^e 22^d: 1727 laid out for samvel Tompson three acers of John Darlings seventh division of land on the East side of the great River at the mill plac || Joyning to sd Darlings land and is Bovnded north on sd land thirty one Rod and west on the great River thirty six Rod and sovth on Daniel Darlings land forty fovr Rod: and East on the way that leads from sd Darlings to scvll Rock Bridge forty seven Rod to John Darlings land it being a Broaken peace of land containing nine acers five acers and three quarters allowed for bad land and a three Rod way to the mill place laid ovt By Thomas white svrvayer James keith and Jacob aldrich committee

march y^e 22^d: 1727 laid ovt for Samvel Tompson nine acers and three quarters of land Eight acers of it being land which he purchased of James Keiths and one acer being part of his father John Tompsons sixth division and is laid Joyning to John Darlings land on the East side the great River Beginning at a heap of stons at the way leading over wigwam hill then Bovnded soth on sd Darlings land fover Rod to stons on a Rock being y^e soth-west corner thence Rvning north 18 dgr^s west Eighty Rod to a heap of stons Being the norwest corner then East 18 dgr^s north fifty Rod to a heap of stons being the northeast corner then soth 18 dgr^s East: fifty six rod to a heap of stons at the afore sd way then on sd way to the first Bovnds the whole containing twenty one acers and half Eleven acers and three quarters allowed for bad land laid ovt By Thomas white svrvayer James Keith and Jacob aldrich committee

March y^e 22^d: 1727 laid ovt for samvel Tompson one acer of his father John Tompsons seventh division laid Joyning to his other land on the west side y^e great River and is Bovnded East on sd land twenty fover Rod to a stake Being the north corner thence with a direct line to y^e norwest corner of Cap^t John Darlings land and is bovnded soth on sd land twenty six rod to his own land a three cornered peace containing one acer & half and 72 rod: 1 acer & 72 rod for bad land: as also we grant to him abovt half an acer of land on the west side sd river by his mill place: in Recompence for a two Rod way to sd mill place through his land laid ovt before: laid ovt by Thomas white svrvayer James Keith and Jacob aldrich committee

[450.] John legg nathaniel thayer

febrvary y^e 6th: 1735[±] laid ovt for John legg 2 acers of daniel whites tenth division of land laid Joyning to his other land north from his hovse and is bovnded soth on sd land East on benjamin whelocks land north on John haywards land west on the land of abraham staples the whole being 2 acers & 40 rod 40 rod allowed for bad land

the same day laid ovt for sd legg ten acers ninth division of land: viz 8 acers of Eleazer daniels and 2 of thomas whites laid

Joyning to his other land west from his hovse and is bovnded north part on sd land and part on Thomas thayers land 67 rod to a heap of stons being the norwest corner thence rvning sovth fvll point 28 rod to a heap of stons being the southwest corner then East 78 rod to a heap of stons at benjamen whelocks land being y^e sovtheast corner then bovnded Easterly on sd land 23 rod to his own land the whole being Eleven acers and 62 rod one acer and 62 rod allowed for bad land laid ovt by Thomas white and Jacob aldrich

february y^e 9th: 1735^a laid ovt for John legg seven acers of land: viz: 2 acers of ninth division which he pvrsued of philip leasvre and 3 acers tenth division which he pvrsued: of his father thomas thayer and 2 acers of his own tenth division: laid together and is bovnded East part on chesvnt hill Brook and part on his medow north on benjamen whelocks land 20 rod to a heap of stons on a rock being the norwest corner then sovth fvll point 118 rod to haywards land to a heap of stons being the southwest corner then bovnded sovth on sd land 10 rod to nathan penemans land then on sd land to Eleazer danielises land then on sd daniels land to sd Brook: it being a broaken peace of land containing 10 acers and 134 rod 3 acers and 134 rod: allowed: for bad land and a three rod way cros a corner of sd land laid ovt by Thomas white and Jacob aldrich

November y^e 14th: 1736 laid ovt for nathaniel thayer 3 acers ninth division of land laid Joyning to his other land sovth from his hovse and is bovnded west on common 14 rod and on all other parts on his own land laid ovt by Thomas white svrvayer Benjamen darling and nathaniel thayer chain men

desember y^e 9th: 1742 laid ovt for John legg 7 acers of land that was granted to thomas sanford in lve of land taken from him by the province line laid ovt on wigwam hill and is bovnded west on comon 8 rod sovth on comon 87 rod with a direct line from the norwest corner of boyse: land to the southwest corner of svmners land East on svmners land 32 rod to Thomas tafts land

and is bovdnd north on sd tafts land 87 rod the whole containing ten acers and 40 rod 3 acers and 40 rod allowed for bad land and a three rod way cros sd land laid ovt by Thomas white svrvayer robert taft and John legg chain men

february y^e 28th: 1743^d laid ovt for John legg fivr acers of william rvters tenth division of land laid Joyning to his other land near wigwam hill and is bovdnd East part on sd land and part on the land of samvel thayer 25 rod north on the land of Jethow coffins land 32 rod to thomas tafts land west on sd tafts land 25 rod to a heap of stons being the southwest corner south on comon 32 rod to stons on a rock being the southeast corner the whole containing 5 acers one acer allowed for bad land laid ovt by Thomas white svrvayer Jacob aldrich and John legg chain men

benjamin taft moses Tenney Benjamin thayer

[451.] march y^e 3^d: 1730 laid ovt for moses Tenney six acers of John Jons Jvnth Eighth division of land and is laid ovt Joyning to his other land East of magimisco and is bovdnd west on sd land Eighty five Rod Rvning from the northeast corner of sd land East 32 dgr^s north fourteen Rod to a heap of stons being the northeast corner then south 32 dgr^s East Eighty five rod to a heap of stons being the southeast corner then west 32 dgr^s south fourteen rod to a chesvnt tree being the southwest corner: the whole containing seven acers and seventy rod one acer and seventy rod allowed for bad land laid ovt by Thomas white svrvayer Thomas sanford and Jacob aldrich chain men

march y^e 31^t: 1732 laid ovt for Benjamin thayer 4 acers ninth division of land laid Joyning to his other land near grave meadow and is bovdnd westerly on sd land 30 rod sovtherly on grave meadow brook Eleven rod Easterly on land belonging to the heirs of benjamin thayer deseast north part on common part on his own land it being a broaken peace of land containing 5 acers and 110 rod one acer and 110 rod allowed for bad land and Rehoboth Rode and a private way of two rod wide to the land belonging to the heirs benjamin thayer deseast: laid ovt by Thomas white svrvayer Jacob aldrich and daniel lovet chain men

desember y^e 4th: 1735 laid ovt for moses tenney 7 acers of land: viz: 4 acers seventh division and three acers Eighth division: laid Joyning to his other land west from his hovse and is bovdnd East on sd land 33 rod to a heap of stons on a Rock near the sovtheast corner thence rvning west 3 dgr^s sovth 60 rod to a sovtheast corner of John Joneses land and is bovdnd west-erly part on sd land and part on common 33 rod to John greens land and is bovdnd northerly on sd greens land 48 rod to his own land the whole containing Eleven acers 4 acers allowed for bad land and a three Rod way cros sd land laid ovt by Thomas white svrvayer Jacob aldrich and Benjamin darling chain men

may y^e 26th: 1739 laid ovt for benjamin taft 4 acers tenth division of land laid Joyning to his other land at shokcolog beginning at the norwest corner of sd land thence rvning north 29 dgr^s East 68 rod a maple tree markt near the northeast corner then East 29 dgr^s sovth 34 rod to his other land and is bovdnd sovtherly on sd land it being a three cornerd peace of land containing 4 acers and 40 rod 40 rod allowed for bad land laid ovt by Thomas white svrvayer Jacob aldrich and benjamin taft chain men

the same time laid ovt for sd taft a small gore of land in lve of land taken of from the sovthwest corner of bensons claim by danielses land and is laid Joyning to sd claim and is bovdnd East on sd claim west on sd lovets land north on abell aldriches land

april y^e 9th: 1743 laid ovt for benjamin thayer one acer tenth division of land Joyning to his other land near his hovse and is bovdnd East on sd land north on a two rod way sovth on his own land it being a three cornerd peace of land: laid ovt by Thomas white svrvayer Jacob aldrich and benjamin thayer chain men

of the same day laid ovt for sd thayer one acer and half tenth division and is bovdnd north on land laid ovt to robert Evens west on a two rod way leading from John rockwoods to samvel thayers sovth on a two rod way leading towards belingham East on stevenses second division of land

John fish Jr. John Reekens peter marvel James Eats

[452.] april y^e 8th: 1730 laid ovt for John Reekens seven acers and half Eighth division of land and is laid Joyning to his other land on the East side the great River and is bovdned soth on the land of nathan park sixty rod from the river to a heap of stons being the soth East corner thence Rvning north 40 dgr^s west Eighty Rod to a heap of stons being the northeast corner then west 40 dgr^s soth sixty rod to the great River then bovdned west on sd river to parks land: incompassing in nine acers and half formerly laid ovt the whole containing twenty fover acers 16 acers and half alowed for what was formerly laid ovt and bad land and a three rod way through sd land laid ovt by Thomas white svrvayer Jacob aldrich and nathan tiler chain men

september y^e 29th: 1731 laid ovt for peter marvel thirty one acers and half of Jonathan haywards Eighth division of land laid Joyning to his other land at the west End of the pine swamp and is bovdned north on sd land Eighty Rod and is bovdned: East part on Eleazer tafts land and part on land laid ovt to sam^l moore ninety rod to a hornbine tree markt near the sotheast corner thence Rvning west 10 dgr^s soth seventy fover rod to Ebenezer stapls land and is bovdned west part on sd staples land and part on Emersons land to his own land it being a broaken peace of land containing thirty Eight acers six acers and half alowed for bad land laid ovt by Thomas white svrvayer Jacob aldrich and nathan tiler chain men

may y^e 25th: 1739 laid ovt for James Eats 10 acers of land: viz: 8 acers of Josiah thayers tenth division and 2 acers and three quarters of land alowed by the select men of vxbridge to John white for a high way through his land laid Joyning to ben-jamen tafts land at a place known by the name of good stone be-gining at a walnvt tree being the sothwest corner thence rvning sotheast 2 dgr^s soth 14 rod to stons on a rock being the soth-east corner then northeast 2 dgr^s East 62 rod to a white oak tree being the northeast corner then sothwest 2 dgr^s west 43 rod to sd tafts land the whole being 12 acers and 46 rod one acer and 40

rod allowed for bad land laid ovt by Thomas white svrvayer Jacob aldrich and James Eats chain men

June the 14th 1749 Laid out for John Fish Jun^r 112 Rods of Isaac Tafts Eleuenth Diuision of Land Joyning to his other Land by his mill and is Bounded East on his other Land 28 Rod South on the land of Stephen Fish 8 Rod to a heap of stones on a great Rock being the Southwest Corner norwest part on said Stephen fishes Land and partly on Land of Ebenezer White 28 Roods it being a three Cornerd piece of Land Laid out by William Torrey Sury^r Jacob Aldrich Chainman

John post

[453.] May y^e 28th: 1718 laid ovt for John post fifteen acers of land fifth division: on the East side the west river Joyning to his medow att andrvses brook itt being a broken peace of land bovdned west on sd medow north on samvel bridgeses land so continving sd line East Eleven rod to a heap of stones being the northeast corner East on comon with a direct line fifty four rod to Jabish bilowses land a black oak tree markt near sd land by a spring sovtherly part on sd land part on mary warfelds land home to his own medow or swamp the whole containing seventeen acers two acers allowed for bad land by thomas white thomas thayer samvel moore committee

May y^e 26th: 1718 laid ovt for John post thirteen acers sixth division Joyning to his other land bovdned west on sd land north on common twenty three rod East part on his own land part on thomas whites land by a line of markt trees to a six rod way leading from sd whites to town sovth part on sd way part on comon twenty Eight rod to his own land crosing sd way the whole containing twenty acers and a qvarter seven acers and a qvarter allowed for bad land by thomas white thomas thayer Jacob aldrich committee

Mendon february the 13th 1721² Laid out for John Post thirty Eight acres and fifty Rod on the East side of the Eight Rod Road on the neck Westerly on Sd Road to Jacob aldrichs Land one

hundred Rod then Notherly on Sd aldriches Eighty two Rod to Danⁿ Lovets Land then Easterly on Sd Lovets Land one hundred and fourteen Rod then Partly on Common and Partly on Samⁿ Bridges Land ninety Eight Rod to the first Bounds on Sd Road twenty Acres of Sd Land is Jonathan Haywards Seventh Devision and Six acres and Eighty Rod of his own sixth and 12 acres of own seventh Devision the Whole Containing sixty Six acres and forty Rod Twenty seven acres and a hundred and twenty Rod aLowed for Bad Land Laid out by Robert Evens Jacob aldrich Chap Seth Chapin

Mendon february y^e 13th. 1721². Laid out for John Post one hundred and Twenty Six Rod of y^e Seventh Division Joyning to his other Land on the East side of Road against his House Begining at Muddy Brook Runing by sd Road thirty six Rod, then South Seven Rod to Sd Land a three Cornerd Peice Containing one hundred and twenty Six Rod Laid out by Robert Evens Jacob aldrich, Seth Chapin

John post Ebenezer thayer william hayward

Mendon february the 13th 1721²

[454.] Laid out for John Post Seven acres and & 34 Rod of the Seventh Division on the Neck Begining at a heap of Stons being the Easterly Corner of his other Land on the North West side of the Road Leading to Josiah Woods Runing on Sd Road to Sd Woods Land forty four Rod, then on Sd woods Land thirty four Rod to Samⁿ Bridges Land then on Sd Bridges Land forty Eight Rod to his other Land then on Sd Land to the first Bounds one hundred and Eighty two Rod Containing Sixteen acres and one hundred 8 Rod nine acres and seventy four Rod aLowed for a Eight Rod Road and bad Land Laid out by Robert Evens Jacob aldrich Seth Chapin Committee

desember y^e 10th: 1736 laid ovt for Ebenezer thayer 15 acers of land: viz: six acers of his fathers ninth division and nine acers of his fathers tenth division laid Joyning to his other land near his hovse and is bovnded westerly on common ten sovth on John whites land East part on cararyes land and part on hay-

wards land north part on Boyces land and part on his own land and on all other parts on his own land it being a broaken peace of land lying on one side and one End of his other land containing 17 acers 2 acers allowed for bad land and a two rod way cross land

more laid out for said thayer 13 acers and an half: viz: five acers of his fathers tenth division and 6 acers of his own tenth division and two acers and 80 rod of his own Eighth division laid together Joyning to David tompons land and is bounded west on sd land south part on common and part on nathaniel Emersons land 20 rod to a heap of stons on a Rock being the southeast corner and is bounded East part on common and part on Jacob aldriches land and north on winters land it being a broaken peace of land containing 16 acers and 40 rod 2 acers and 120 rod allowed for bad land

more one acer and four rod of land: viz: one acer Eighth division and four Rod allowed him for a way cross a corner of his land: laid Joyning to the school land and is bounded west on sd land north on sevill Rock Rode and south part on the school meadow and part on David tompons land it being a three cornered peace of land containing by Estimation one acer and 22 rod 18 rod allowed for bad land laid out by Thomas white surveyer Joseph white and Ebenezer chain men

february y^e 2th 1743⁴ laid out for william hayward 2 acers ninth division of land laid Joyning to his other land near wigwam hill and is bounded south on sd land 32 rod East and west on the land of John legg west part on the land of thomas taft and part on comon 14 rod the whole containing 2 acers and 144 rod 144 rod allowed for bad land laid out by Thomas white surveyer Jacob aldrich and william hayward chain men

Jonathan hayward Jvn^r Benjamin albee Jvn^r: John spring [455.] desember y^e first 1729 laid out for benjamin albee Jvn^r 40 rod Eighth division of land laid Joyning to his other land on the west side second bridge river near his house and is bounded west on sd land 13 rod north on a four rod way 4 rod East on comon Eleven rod southerly on Jonathan thayers land four rod

the corners being heaps of stons the whole 48 rod 8 rod allowed for bad land laid ovt by Thomas white svrvayer Thomas sanford and Jacob aldrich chain men

Jvne y^e first: 1737 laid ovt for John spring 18 acers of land that he pvrchased of Thomas white and is laid Joyning to his other land on the west side the great River and is bovnded Easterly and northerly on sd land and sovtherly part on the land of Edmvnd Rawson and part on common rvning from the northerly corner of sd Rawsons land norwest fvll point 30 rod to a heap of stons being a corner then southwest 5 dgr^s sovth 78 rod to a heap of stons being the sovth west corner then norwest 5 dgr^s west 12 rod to the southwest corner of his other land: it being a rockey broaken peace of land containing: 22 acers and 138 rod 4 acers and 138 rod allowed for bad land

more the same day for sd spring 7 acers and 120 rod tenth division of land laid Joyning to his other land west from his hovse and is bovnded Easterly on sd land 40 rod beginning at a heap of stons being the north east corner thence rvning westerly 38 rod to a heap of stons being the norwest corner then rvning sovtherly with a direct line 40 rod to a heap of stons being the southwest corner then rvning Easterly with a direct line 48 rod to his other land the whole being Eleven acers 2 acers and 40 rod allowed for bad land and a three Rod way through sd land:—

more for said spring 40 rod tenth division of land laid ovt the same day and is bovnded westerly on common or a three Rod way and on all other parts on his other land it being a three cornered peace of land lying in amongst his other land: laid ovt by Thomas white svrvayer Ebenezer Read and John spring chain men

January y^e Eleventh: 1742² laid ovt for Jonathan hayward Jvn^r 4 acers Eighth division of land which he pvrchased of william sprage 2 acers of itt laid Joyning to his other land west from his hovse and is bovnded East on sd land and sovtherly on the land of John hayward west and north on the land of John corbitt a broaken peace of land containing 2 acers and 85 rod 85 rod allowed for bad land

the other 2 acers laid Joyning to his other land on bear hill and is bovnded East part on sd land and part on the land of John corbitt 28 rod rvning from the sovthwest corner of his other land west 5 dgr^s north 20 rod to stons on a rock being the sovthwest corner then north 5 dgr^s East 28 rod to a heap of stons being the norwest corner then East 5 dgr^s sovth 18 rod to a heap of stons being the northeast corner the whole being 3 acers and 2 rod one acer and 2 rod allowed for bad land laid ovt by Thomas white svrvayer Jacob aldrich and Jonathan hayward Chain men

James peneman Robert tiler

[456.] Jvne y^e 9th: 1719 laid ovt for James peneman three acers and three quarters and twenty fivr rod sixth division and twelve acers seventh division Joyning to his other land on the west side the great river bovnded east on sd land one hvndred and fivrteen rod then rvning from the sovthwest corner of sd land west 5 dgr^s south fifty six rod to a heap of stons being the sovthwest corner from thence with a direct line to the norwest corner of his other land it being a three cornerd peace containing nineteen acers and three quarters three acers and half and twenty fivr rod allowed for bad land by Robard evens thomas white Jacob aldrich committee

May y^e 21^t: 1736 laid ovt for James peneman 2 acers tenth division of land on the west side the great river and is bovnded westerly on the land of John farnvm 20 rod begining at a black oak tree markt being the sovthwest corner thence Rvning sovth 34 dgr^s west 16 rod to a heap of stons being the sovtheast corner then west 34 dgr^s north 20 rod to a heap of stons being the northeast corner then north 34 dgr^s East 16 rod to sd farnvms land to a heap of stons being the norwest corner laid ovt by Thomas white svrvayer Joseph white and John farnvm chain men

May y^e 20th: 1721 laid ovt for Robert tiler: 10: acers of: Benjamen: haywards seventh division of land laid Joyning to the north side of his other land and to the west side of samvell torys land near mallbvry Rode begining att a white oak tree being his

former northeast corner then rving north full point on sd tory 47 rod to a heap of stons then southwest 68 rod to a heap of stons on the East side of a hill of rocks then south 32 dgr East 30 rod to his other land then on sd land to the first bovnnds itt being a broaken peace of land containing Eleven acers and 50 rod one acer and 50 rod allowed for bad land — the same day laid ovt for sd tiler 2 acers and 80 rod of land laid Joyning to the norwest side of his medow called the Eight acer medow begining att the Bridge Rvning on the Rode leading to Robert halls 50 rod to seth chapins land then northeasterly part on sd land and part on common 30 rod to sd medow : then on sd medow to the first bovnnds the whole containing 3 acers and 14 rod 94 rod allowed for bad land laid ovt by Robert Evens and Jacob aldrich

desember y^e 7th: 1737 laid ovt for Robard tiler : 5 : acers and half tenth division of land : viz : 4 acers of his own and one acer and half of samvel toryes laid together Joyning to his other land near malbvry Rode and is bovnnds East on samvel toryes land 26 rod to a heap of stons being the northeast corner thence rving norwest 29 rod to a black oak tree markt being the norwest corner then south 25 dgr^s west 26 rod to his other land and is bovnnds sovtherly on sd land : 44 rod the whole being 6 acers and 80 rod one acer allowed for bad land laid ovt by Thomas white svrvayer Jacob aldrich and robert tiler chain men

ebenezer white

cass John

Joseph Bvllard

[457.] may the 16: 1718 laid ovt for ebenezer white seven acers and three quarters and seven rod sixth division Joyning to his other land on the east side mvdy Brook Bovnnds west on sd land twenty eight rod north on ephraim staples land by a line of markt trees eighty five rod to the eight rod way on the neck east part on sd way part on comon with a direct line twenty eight rod to a heap of stones being the sovtheast corner thence rving west 35 dgr^s south to his other land by a line of markt trees the whole containing fovrteen acers and one hvndred and forty rod six acers and three quarters and thirteen rod allowed for bad land : laid ovt by thomas white thomas thayer Jacob aldrich

Desember y^e 20th : 1729 laid ovt for John cass fover acers & half Eighth division of land Joyning to his other land near his hovse begining at the norwest corner of sd land thence Rvning with a direct line to the northeast corner of abell aldriches land : and then bovnded westerly part on sd land part on samvel thayers land part on James mvseys land to his own land then on sd land to the first bovnds : it being a broaken peace of land containing five acers and one hvndred and twenty six Rod one acer and forty six Rod alowed for bad land laid ovt by Thomas white svrvayer Thomas sanford and Jacob aldrich chain men

may y^e 20th : 1736 laid ovt for Joseph Bvllard twenty acers of land which was given to him by the propriators of the former township of Mendon att a propriators meeting on January the 12th : 1735 and is laid ovt acording to sd grant Joyning to vx-bridge west line between Ebenezer Reads land and John arnalds land begining att a heap of stons being the norwest corner and is bovnded west on sd line 53 rod and an half to a heap of stons being the southwest corner thence Rvning East 8 dgr^s south 60 rod to a heap of stons being the sovtheast corner then north 8 dgr^s East 53 rod and an half to a heap of stons being the northeast corner then west 8 dgr^s north 60 rod to the first bovnds laid ovt by Thomas white svrvayer Joseph white and sam^l thayer chain men

may y^e 20th : 1737 laid ovt for John cass Eleven acers of land : viz : 3 acers ninth division and 8 acers tenth division laid Joyning to his other land on the west side fox brook and is bovnded Easterly on sd land 64 rod rvning from a heap of stons being the northeast corner norwest 2 dgr^s west 30 rod to a heap of stons being the norwest corner then southw 2 dgr^s south 59 rod to samvel thayers land to a heap of stons being the southwest corner and is bovnded sovtherly part on sd thayers land and part on common 34 rod to his other land to a heap of stons being the sovtheast corner the whole being 13 acers and 20 rod 2 acers and 20 rod alowed for bad land laid ovt by Thomas white svrvayer Jacob aldrich and John cass Chain men

Highways of 10 Rod wide

[458.] That Highway of Ten Rod wide Runing Through y^e Town: Begining at y^e Mill Riuer below y^e mill as it is Stated from Thence: Runing from s^d Riuer as it hath been formerly Improued for S^d way and where it was accounted S^d way Should Run home To Muddy Brook, So Crossing S^d Brook, Thence Turning a Little Bowing to y^e Right by Daniel Thurstons fence: and So going up y^e hill where y^e way is now Drawn home To Rehoboth Road Thence Turning Cross Daniel Darlings home Lott. where The way is now Drawn from y^e South east Corner of S^d Darlings Lott. on y^e westerly Side of S^d Way: Thence Runing as y^e way now Leads Through the town: heretoforo Drawn and fenced out. on boath Sides home to y^e Brook by Serg^t Daniel Louets house Thence Turning up y^e hill by his fence home to y^e Burying place Thence up to y^e Meeting house. So Directly Cross y^e Lotts y^e full Breadth where y^e way now goes Towards Deacon John Tilers a Little beyound y^e Bogmine Swamp

The Ten Rod Highway Leading out of y^e aboue S^d Ten Rod highway, begining against y^e Training field, So going westward between Daniel Louets Land and Thomas Sanfords Land y^e full breadth of Ten Rod to y^e corner of S^d Sanfords Land Then Bounded on y^e northerly Side on S^d Louets Land home to Jacob Aldrishes Land so Through S^d Aldrishes Lott as y^e way now Runs Directly up so far as M^{rs} Rawsons and James Emersons. So Leading Directly forward between Daniel hills Land and y^e Land y^t was formerly John Cooks home lott, So Through Justice Chapins Lott Samuel Moors Lott, John pecks & Sumners Lott, home to y^e Country Road Leading To Woodstock. S^d Way Continuing y^e full Breadth of Ten Rod where it is now Drawn from y^e Commencement to y^e Termination

The ten Rod highway Leading from y^e first aboue S^d Ten Rod highway begining on y^e Southerly Side of Daniel Darlings Lott. at his South East Corner and So Leading Towards Rehoboth as it is now Drawn Through John Darlings Lott. and So Extending Towards Rehoboth (y^e Same breadth) So far Southward as

where y^e way Leading from James Kieths house To y^e Town Leads into Sd way Leading to Rehoboth.

May y^e 16th: 1718. the Selectmen Laid out a highway of four Rod wide: from the five Rod way. Leading Cross the neck to wards Wheelocks Mill. ouer to y^e Eight Rod way which goes up through the neck. Sd four Rod way being to y^e northward of the School Lott. as it is bounded with Marked trees and heaps of Stons on the northerly Side of Sd way. from the aforsd. five Rod way to the aforsd Eight Rod way. Laid out by. Thomas Thayer, Thomas Sanford & Samuel Moor. Selectmen.

Mendon aprill y^e 10th: 1727 we the svscribers laid ovt a three rod way on the west side the great River Begining at the colony line near Jsaac Bensons hovse and marking trees on the northerly side of said way from sd line where the iron mine Rode is now drawn till it meet with seth aldriches land and over: sd land 62 rod for which we alowed sd aldrich two acers and half of land to lay ovt and so continving sd way over the svmmers land for which we alowed sd svmmers six acers and half of land to lay ovt and so marking trees on the northly side sd: way till it meet with James heatons land and so over sd land 106 rod for which we alowed him fovr acers of land to lay ovt and so tvrning north-erly and continving sd way part on sd heatons land and part on John Emersons land at or near where the way is now drawn till it meet with the way was formerly laid ovt at or near the dwelling hovse when Joshvah wittney lately dwelt

SETH CHAPIN	} Select men
JOSEPH WHITE	
JAMES KEITH	

Joseph Rise nathaniel Jones william brown

[459.] desember y^e 3^d: 1736 laid ovt for Joseph Rice 8 acers of land viz 4 acers of ninth division and 4 acers tenth division laid Joyning to his other land on the East side the great River and is bovnded sovtherly on sd land 48 rod westerly on the land of silvanas holebrook 35 rod north part on common and part on

Jonathan cooks land 48 rod to a heap of stons being the northeast corner thence with a direct line 25 rod to the northeast corner of his other land the whole being nine acers one acer allowed for bad land laid ovt by Thomas white svrvayer Joseph white and Thomas Rice chain men

June y^e 4th: 1737 laid ovt for nathaniel Jones one acer and half tenth: division: of land Joyning to his other land southeasterly from his hovse and is bovnded northerly on sd land 13 rod and westerly on the Rode leading to sd Joneses 20 rod to a heap of stons being the southwest corner and is bovnded sovtherly with a direct line 10 rod to a black oak tree markt being a bovnds of Jonas parkises land and is bovnded Easterly on sd parkisis land to his own land: the whole being one acer and 92 rod 12 rod allowed for bad land laid ovt by Thomas white svrvayer Jacob aldrich and seth chapin chain men

more one hvndred Rod of tenth division laid ovt for sd Jons Joyning to his other land west from his hovse and is bovnded north on his other land 8 rod and sovtherly on his own land 26 rod to a norwest corner of sd land thence with a direct line 26 rod to a heap of stons being a southwest corner of Ebenezer Boyntons land: itt being a three cornered peace of land containing 104 rod 4 rod allowed:

more 2 acers and 80 rod of sd division laid Joyning to his other land and is bovnded northerly and Easterly on sd land and sovtherly and westerly on the land of william hayward

the Remainder of sd Joneses tenth division: being 5 acers and 60 rod laid joyning to his other land East from his hovse and is bovnded westerly part on sd land and part on a three Rod way and is bovnded Easterly and sovtherly on the land of John Jons Jvn^r and northerly on his own land the whole being 6 acers and 150 rod 250 rod allowed for bad land and a three rod way through part of sd land laid ovt by Thomas white svrvayer Jacob aldrich and seth chapin chain men

april y^e 10th: 1739 laid ovt for william Brown 4 acers of samvel moors tenth division of land laid Joyning to his other land north

from his house laid on one side and one End of sd land beginning at a southeast corner of sd land and is bounded Easterly on common with a direct line: 60 rod to a heap of stons being the northeast corner and is bounded north part on the land of daniel thayer and part on common 64 rod to the northwest corner of his other land: the whole being 4 acers and 80 rod 80 rod allowed for bad land laid out by Thomas white surveyer Jacob aldrich and william brown chain men

Highways

March y^e. 4th: 1709: a highway Stated by y^e Selectmen. from [460.] y^e high way going to y^e Mill on y^e East Side muddy Brook, to y^e East Corner of Samuel Cooks Lott. the Corner being an ash tree: and so to a white oak Marked on an nowle, Thence to Two black oakes. Marked. So to a Rock with a heape of Stones. So to Stapleses East Corner. So Continuing his Line & Thomas Whites Line & John Whites Line. and from Thence upon The Common to y^e highway by John posts house y^e Sd way being Six Rod wide. Laid out by John Tiler Sam^l. Moore & Sam^l Read.

June y^e 17th. 1709 a highway Stated by y^e Selectmen. Leading out of the Country Road. on y^e Southeast of John Corbets house. at y^e north Corner of Joseph Rockwoods Land. as will appear by a black oak Tree. & Three white oak Trees Marked on y^e West Side Sd way. So going ouer y^e Swamp onto y^e Common. to Benjamin albees northeast Line. and Continuing with Sd albees Land And So on Common to Beauer pond Riuer. So ouer Sd Riuer to y^e Town Line. as may appear by Marked Trees. Sd way being Six Rod wide. Laid out by peter Holbrook John Tiler & Samuel Moore

May y^e 27th. 1698. y^e Select men mett & Laid out a highway from y^e ten Rod way that Leads Through y^e Town. by Samuel Thayers house. unto y^e mill Riuer. below Isaac Thayers. Known by y^e name of Wrentham Road or way. upon Land already Laid out to y^e Seuerall persons after named. Beginning at y^e mill Riuer upon the Land of John Harbour. now William Haywards

one hundred & fiue Rods in Length & Two Rods in Breadth. of John Rockwoods and Ebenezer. Thayers Land Twenty Eight Rod in Length & Two Rod in Breadth. of y^e Land y^t belonged to Joseph Steuenses Lott Seuenty Rod in Length & Two Rod in Breadth. this way Comes into y^e ten Rod way at y^e north End of Samuel Thayers houselott between Sd Thayers Land & John Darlings

May y^e 5th. 1708 : a Highway Stated by y^e Select men from Thomas Tafts as it now goes to Stapleses west Medow. & Through y^e Same at y^e Lower End. So Leading in to y^e Common as appears by marked Trees on y^e East Side, Laid out by John Darling Samuel Thayer. Samuel Moore.

January y^e 3^d. 17¹¹/₁₀. The Select men Laid out a high way of four Rods wide from Timothy Winters To the Rock Medow by Ebenezer Stapleses Land. and So to y^e West Riuer & So ouer Sd Riuer. y^e nearest way to M^r Rawsons farme at The great Riuer. as Sd way is Drawn : as appeareth by marked Trees on y^e South Side Sd Road

Highways The Highways

[461.] September y^e. 20th. 1717 : Then Laid out a Highway of Two Rod wide from y^e Road Leading to Rehoboth. to James Ketht house & from Thence Westward To y^e Common : begining at Leut. Samuel Thayers Land. Easterly. & So Runing along as The way is now Drawn. till it Comes nere Sd Keiths house Then Crossing a corner of Nathan penemans Land. Entering into Sd penemans Land at a post in his fence marked So Runing to a Rock with Stones on it. a Little within Sd Land, Sd Rock & post being on y^e norwest. Side of Sd way So Through Sd Land with a Direct Line, to a Rock with Stones Thereon in Sd Keiths Land. being on y^e Southeast Side of Sd way. So Down to a Slough where y^e way is now Drawn. So Cross Sd Slough to y^e Common ; a chesnut tree marked to y^e norwest of Sd way by y^e Common. and for allowance to y^e Sd peneman for y^e way going Through his Land

The Way to
James Keiths
house

& a Little Corner of his Land which Sd way Cutts of which is to be & Remain Common. we haue allowed y^e Sd peneman Two acres of Land To be Laid out at his charge Joyning to his own Land. at y^e Committes Judgment to lay out y^e Sixth Deuision. The aboue Sd Keith then promissing that he would haue no Recompence for y^e way going Through his Land. Likewise promissing neuer to fence up the Laine that Leads from his house to y^e aboue Sd Slough by order and appointment of y^e Select men :

THOMAS SANFORD.

SAMUEL THAYER

January y^e 19th. 1718/19. y^e Selectmen mett. and ordered that y^e aboue Sd way Extend Eastward To Rehoboth Road. where or neare where Sd way is now Drawn. where it may best accommodate Sd way. by order of y^e. Selectmen

THOMAS SANFORD Town clerk

Mendon aprill y^e 11th : 1722.

The Select men went & Laid out a way for the Towns Use of two Rods wide. Begining North Easterly of fox Brook a Litle Westerly of Thomas Thayers Land. a Black Burch Tree Marked by a Rock with a heape of stones on it. on the Common; thence Extending, Easterly with a Various Line of marked Trees. on y^e Southerly Side Sd way. through Sd Thayers Land home to Sd Thayers house; a heape of Stones on the Same Side Sd way against his house, so continnuing Sd way by a uarious Line of Marked Trees on the Same Side, cross y^e Swamp then Turning a Litle North Ward to Isaac Thayers Land. So continuing Sd way by Sd Thayers Land Through Sam^l Thayers Land home to y^e corner of sd Isaac Thayers Land There being allowance for sd way so far, Then Crossing a corner of Sd Isaac Thayers Land,

About Twenty Rod where no allowance : Then turning Eastward. Cross Josiah Thayers Land where the way is now Drawn by marked Trees home to hope Brook partly with allowance for a three Rod way and partly no allowance, thence over Sd Brook partly Through Samuel Thayers Land and partly Through Josiah Thayers Land by marked Trees.

Brought over
from the other
side

on the Same Side of Sd way home to the Roade Leading To
providence,

Laid out by,

Thomas Sanford

Thomas Thayer

John Jonnes

Highways

[462.] Mendon Nouember y^e 18th. 1718. Then Laid out a
Highway of four Rod wide: on y^e. west Side of y^e great Riuer
Begining on y^e South Side of Drabletail Brook, nere
y^e Bridge ouer Sd Brook, a heape of Stons on a Rock
nere Sd Brook, on y^e west Side Sd way: Continuing
it as it is now Drawn to a heape of Stones on y^e west-
erly Side of mumfords Riuer, So Crossing Sd Riuer to
a heape of Stones on a Rock near John farnums House. So
Continuing Sd way by Ebenezer Reads Land, and so by marked
Trees & heaps of Stones on y^e west Side of Sd way until it Come
to Wilson Rawsons house and So Continuing Sd way until it
Come to y^e Country Road: (no at) y^e Sd way at y^e begining
Runs forty Rod Through Ebenezer Reads Land: Then through
Land formerly m^r Rawsons now John farnums one hunDred and
forty Eight Rod. & Seven Rod Through John Pecks Land,
Recompence being heretofore made for So far as Sd way Runs
Through y^e Land formerly Mr. Rawsons: and y^e Selectmen
allowed to Ebenezer Read as a Recompence for what Sd way
Runs Through his Land: Two aeres of Land in y^e Towns Com-
mon: To be Laid out to him, at his charge: by y^e Committe to
Lay out y^e Sixth Deuision: and to John peck one hundred &
twenty Rod. which: y^e Sd way: and y^e allowanee in Recompence
for y^e Same was Laid out and allowed By Samuel Moore, John
Holbrook & James Keith Selectmen

The aboue Sd four Rod highway is Laid out from y^e South
Side of Drabletail brook, Down Stream y^e great Riuer Southerly,
to James Emersons Land. as may appear by marked Trees on y^e
west Side Sd Waye

Highways

[463.] April y^e 4th, 1718 a Highway Laid out by y^e Committee to Lay out y^e Sixth Division,) of Eight Rods wide, upon y^e neck Length ways of Sd Neck begining att y^e highway Leading Cross Sd neck from Muddy Brook to Wheloeks mill a Little South Eastward of y^e Schooll Lott, a Small black oak Tree markt a Little Distance from y^e Sd way Leading Crosse Sd Neck, Sd Tree being marked on y^e northeasterly Side Sd Eight Rod way. Thence Runing Cross a Corner of Sd Schooll Lott, and Cutting of a Corner of y^e Same, for which y^e Corner of Land Lying betwen y^e Sd Two ways is allowed for a Recompence. and So Runing from Sd black oak tree: northward up to y^e North hill on y^e high Land of y^e Neck, and So Cross y^e north hill home to Marlbourrough Road: a white oak Tree marked Nere Sd Road: The aboute Sd Eight Rod Way is Marked on y^e North Easterly Side with a Various Line of Marked Trees. marked on Three Sides. on y^e Westerly Side with A: W: for way

The highways Laid out & Stated by y^e Select men february y^e 5th 170⁵/₇: y^e first being a highway of fine Rods wide begining and Entering out of y^e Ten Rod highway by Deacon John Wharfields Corner near, his house, and So Runing with Sd wharfields Land to Samuel Cooks Land: and So with Sd Land To Muddy Brook Bridge: Then ouer Sd Bridge: where or near where y^e way is now Drawn Cross y^e neck home to The Ten Rod highway between Benjamin Wheloeks house and John Albees, house. and also a fine Rod highway from the Ten Rod high way by Ensign James Louet near the brook by his house, Cross a Corner of Common Land. home to y^e aboute Sd highway:

desember y^e 23^d: 1719 the select men mett and stated a way of three rod wide on the north side tafts pond beginging att the fovr rod way Betwen daniel hils land and sd pond att the north corner of sd pond so cros the rockei land to the norwest corner of sd pond so crosing over the run that rvns ovt of the pond betwen Joseph whites land and John daniels land so continving sd way on the sovth side sd Danilses hovse till itt meets with the

way that leads from thomas tafts to Joseph whites att the southwest corner of Richard holbrooks land att a small bridge as apears by a various line of marked trees on the sovtherly side of sd way

february y^e 24th: 1723⁴ the selectmen mett and stated a fovr rod way for the vse of the neborhood on the East side the west river above the west rode begining at the town street near decon John tilers stating: sd: rod betwen sd tilers land and Joseph brvses land to the southwest corner of sd tilers land thence continving sd way by marking trees on the southwesterly side sd rode to the falls near Ebenezer clerks land to a white oak tree markt thence crosing over the brook near sd falls and so cros sd clerks land to a white oak tree markt on the northeasterly side sd way so thence by marked trees on that side sd way to the south-west corner of william greens land then by sd greens land to Jabish belowses land: Thomas white daniel taft James keith select men

Highways

[464.] Jvne y^e 4th: 1720 the selectmen mett and laid ovt a way of three rod wide on the west side the great river begining att the norwest corner of James Emersons land att a doble pine tree markt thence rvning betwen sd Emersons land and John farnvms land over shoekelog Brook a little above the fals then through sd Emersons land into the common and so far as the corner of whitneys land as apears by heaps of stones on the East side of sd way

Jvne y^e 30th: 1720 the select men met and stated a high way of fovr Rod wide from the meeting hovse to thomas tafts Begining att the corner of Joseph whites fence near the meeting hovse thence with a direct line to a white oak tree near sd whites well then bovnded with heaps of stones on the Easterly side sd way viz one heap of stones att the corner mr^s. Rawsons gardin another over against the widow cooks house another over against the sovth East corner of timothy winters land another att the north-east corner of Robert tafts land thence to a walnvt tree marked and an heap of stones near it so with heaps of stones to Daniel

tafts hovse thence to thomas tafts stone wall near his hovse so to a heap of stons within his fence sovtherly from his hovse —

and also the selectmen gave to Robert taft sen^r that peace of comon Betwen his land and the pond onely Reserving a drift way of two Rod wide next Robart taft Jvn^r land for creatvrs to go to the pond to water :

march y^e 13th 1720 $\frac{3}{4}$ a high way stated and Bovnded out on the sovtheasterly side of the lott formerly Joseph stevenses now in the posesion of thomas sanford: Begining att the norwest corner of sd sanfords hovse lott so bovnded East on sd lott to a heap of stons betwen sd lott and Jethro coffins lott and so bovnded on the Easterly side sd way with heaps of stons and a marked tree to william haywards land then by sd haywards land to the comon on sovth woods: stated and Bovnded By Robert Evens srvvayer: Jethro coffin and Jacob aldrich select men

Highways

April y^e 24th. 1721: a highway Laid out for the Towns use of [465.] Three Rod wide, Leading from y^e highway between obadiah wheelocks house: & Beniamin Albee Jn^{rs}. house, which Leads toward The great medow begining about Jacob Aldrishes Land. a white oake tree marked on y^e west Side Sd way where it Leads out of y^e Sd way to y^e great medow, and, Sd tree being mark^d, with a Duble you for way, and afterwards Sd way is Marked by a Line of mark^d trees and heapes of Stones, on y^e Easterly Side Sd way home To the Road or way that Leads from Town Towards Sherbourn Near The Sumners, a heape of Stones being y^e Bounds, where Sd way Comes into Sd Sherborn Road: the Sd way being Laid out Through Land where there was allowance for a way Excepting Cross a Corner of William Chainey's Land: next to Sherborn Road Laid out by Thomas White & Thomas Sanford being men appointed To Lay out Sd way by the Selectmen.

The High
way from
obadiah
Wheelocks to
Jonathan
Haywards
&c

Mendon August y^e 21th: 1718. then Laid out by Lieu^t Thomas Thayer & William Hayward; by order & appointment of the

Selectmen for the Town use a way Easterly of y^e Mill-plain be-
 gining at Jacob Aldriches Land and So going along y^e Road as
 it is now Drawn to a Black oak tree near Benth Albees
 house. Sd tree being on y^e South East Side of Sd way.
 thence to Sd Albees Corner thence to a white oak tree
 Marked on y^e Same Side Sd way Entering on y^e Second
 plain ; So along Sd plain to y^e Bridg ouer Second
 Riuer ; a white oake tree marked on y^e East Side of
 Sd Riuer near y^e Bridge : So to a heape of Stones on a Rock
 thence turning to y^e Right hand to a heape of Stones on a Rock
 thence to a Black oake Stubb : marked : So into y^e old Road.

the Way
 from y^e
 Millplain
 towards
 John Rock
 wood. Jurs.
 &c.

April y^e 26th : 1723 then laid ovt a way beginning att the Eight
 acer medow by Elihv warfelds land so by his line till itt meets
 with marked trees on the sovtherly side of sd way and
 then as the way is now drawn till itt meet with captain
 seth chapins land and so Rvning over the northerly
 part of sd chapins land and so By marked trees till itt
 meet with the way alredy drawn and so along as the
 way is drawn to Robert halls and from thence as the way is drawn
 clear of the township, Memorandom cap^t seth chapin promised to
 make that part of sd way which goes over his land feasible both
 for Rideing and carting vpon his own cost and charge

y^e way from
 y^e Eight
 acer medow
 to robert
 halls

laid ovt by

Daniel Taft	} Select men
Ebenezer Read	
James Keith	

high ways

[466.] march y^e 17th : 1725² then laid ovt a Rode of three
 Rods wide Begining at the west side of Daniel Darlings land a
 heap of stons on a Rock on the southwest side of sd
 Rode so Rvning with heaps of stons and marked trees
 on comon to John Darlings land and so Rvning through
 sd Darlings land 160 rod to comon land then on
 comon to the land of wililian : holbrook so Rvning through sd
 holbrooks land 60 rod to comon land then continving on comon

the way on
 the East
 side the
 great River

to the land of silvanvs holbrooks land so through sd holbrooks land By the sovth side of his hovse : 120 Rod to the land of John cook and through a corner of sd cooks land to sevll Rock Rode near the Bridge then crosing sd Rode on comon to Benjamen tafts land so Rvning through sd tafts land to comon : 100 Rods so continving on comon to the land of Thomas white so through sd whites land By the East End of his hovse 100 Rod to the Rode leading to John cooks afore sd allowance Being made for sd Rode as foloweth : viz : to : Benjamen taft Eight acers of land to be laid Joyning to his other land : and to Thomas white Eight acers : and to the rest of the persons whose land the Rode Rvns through where no allowance was left for sd Rode : acer for acer : sd Rode laid ovt By Ebenezer Read Jacob aldrich and seth chapin Jvn^r By order of the select : men : and laid Before the town and accepted

november y^e 30th : 1726 a way of three Rod wide laid ovt and Bovnded over wigwam hil to John Darlings laid By Thomas white Daniel lovet and Jacob aldrich being a committee chosen by the town for that service begining sd way att the sovtheast corner of philip leasvres land there marking a black oak tree on the Easterly side sd way with the letter w : and thence continving sd way through Thomas tafts land and abraham staples land : marking trees on the same side sd way with the same letter here being allowance left for sd way so continving sd way on comon land to land laid ovt to cap^t Robert Evins then crosing a corner of sd Evinses land for which we agreed with sd Evins that he shovld have so mvch land to lay Joyning to sd land as the way takes of : so continving sd way on comon land to wiliam Boyces land and through sd land to comon land here being allowance left for sd way so continving sd way to Jacob aldriches land and through sd land to wiliam Boyces land for which we agreed with sd aldrich that he shovld have one acer to lay ovt Joyning to his other land : then continving sd way cros a corner of sd Boyces land for which allowance was left then on comon to Ebenezer thayers land so crosing a small corner of sd

the way
over
wigwam
hil

the way
over wig-
wam hill

land for which we agreed he should have four Rod of land to lay out so continuing sd way on common land to Benonie Bensons land and through sd land along By his house and so to common land for which we agreed with sd Benson that he should have four acres of land to lay out Joining to his other land then on common land to John Darlings land so crossing a corner of sd Darlings land to a Rode formerly laid out: for which sd Darling asked no Recompence But gave it freely the land so agreed for to be laid out according to the Regulation of the seventh Division: laid Before the town at a public meeting and accepted

[467.] September the 21st: 1723 laid out a high way of two Rod wide leading through the mill plain By obadiah wheelocks house so continuing sd way By the house of Benjamin albee Jvn^r over second plain unto the corner of John Rockwoods fence thence sd Rode to be three rod wide and to Rvn through second Bridge River so: continuing By the land of Benjamin thayer to a walnvt stand marked on the southeasterly side sd way thence by marked trees on the same side sd way near as the Rode is now Drawn: unto a black oak tree marked sd tree standing in the fence of Jonathan hayward jvn^r near the great meadow the above sd way laid out By James keith wiliam Boyce and Thomas white select men

september y^e 21st: 1723 laid out a way of two Rod wide beginning at a black oak tree marked near the house of Thomas white Jvn^r sd tree being a corner Bvnds of seth chapins land so continuing sd rode two rod wide to the south-west corner of sd chapins land thence sd Rode to be three Rod wide over the mill River a little below sergn^t Thomas whites cornmill so continuing sd way by marked trees on the north side sd way to the Eight Rod way on the neck thence as the way is now drawn to the six rod way near the Dwelling house of sergn^t Thomas white afore sd laid out By James keith wiliam Boyce and Thomas white selectmen

the way
By obadiah
wheelocks

the way
to whites
mill

high ways

[468.] april y^e 26th: 1723 then laid ovt a fovr Rod way Begining on the westerly side of the west River att the country Rode where Jsraill tafts way is now Drawn and partly on sd way and partly by Ebenezer Reads Ditch fence on the northerly side of sd way till it meet with a white oak tree marked on the sovtherly side of sd way and so direct from sd oak as the land will alow for a feazable way till it meet with the way alredy drawn to the aldriches and so as the way is drawn till it comes near the vper End of woodland tompsons land vpon the great River and tvrning westerly ovt of sd way by marked trees on the sovtherly side of sd way till itt croseth the great River and so from sd River fovr Rods and then tvrning northerly vp stream til it meet with a white oak tree marked on the sovtherly side of sd way and then tvrning westerly by marked trees on the northerly side of sd way till it meet with common land: laid ovt By Daniel Taft James keith and Ebenezer Read select men

Mendon april y^e 9th: 1723 laid ovt a way of three Rod wide from a ledge of Rocks on the land of Deacon Thomas sanford being the place where the former select men in the year: 1722: compleated and caried the high way from leftenant Thomas thayers so continving sd way By a line of marked trees on the sovtherly side of sd way home to the hovse of Benjamin Darling crosing hop brook where the way is now drawn thence on the north side of sd Darlings Barn by a line of markt trees to a white oak tree marked near to David Tompsons celler: laid ovt By Thomas white James keith Wiliam Boyce: selectmen

March y^e 9th: 1723 the select men met and stated a fovr Rod way at the head of the minestry lott near Daniel tafts land: Begining at the norwest corner of m^r Grindal Rawsons' hovse lott thence By sd lott to the minestry lott thence with a direct line to the southwest corner of sd lott thence By a direct line of marked trees on the East side sd way to comon land the above sd way stated By vs

JAMES KEITH	} selectmen
THOMAS WHITE	
EBENEZER READ	

[469.] william hayward and the heirs of samvel hayward

January y^e 30th: 1735^l laid ovt for william hayward and the heirs of samvel hayward deceast 28 acers tenth division of land laid Joyning to their other land near chesnvt hill and is bovdnd East on sd land 110 rod rvning from the : norwest corner of sd land west fvll point 46 rod to a heap of stons being the norwest corner then sovth fvll point 110 rod to a heap of stons being the southwest corner then East fvll point 46 rod to their other land the whole being 31 acers and 100 rod 3 acers and 100 rod allowed for bad land laid ovt by Thomas white svrvayer Jacob aldrich and william hayward chain men

febrvary y^e 9th: 1735^l laid ovt for the above sd haywards nine acers Eighth division of land laid Joyning to their other land near chesnvt hill and is bovdnd sovth on sd land 18 rod the sovthwest corner and the sovtheast corners being heaps of stons and is bovdnd East part on the land of John legg and part on comon 126 rod to a heap of stons being the northeast corner then west fvll point 110 rod to their other land the whole being Eleven acers and 100 rod : 3 acers and 100 rod allowed for bad land : —

more the same day for said haywards laid ovt 14 acers ninth division of land laid Joyning to their other land near chesnvt hill and is bovdnd sovth on sd land 108 rod rvning from the norwest corner of sd land north fvll point 28 rod to a heap of stons being the norwest corner then East fvll point 30 rod to John leggs land then bovdnd on sd leggs land 78 rod to benjamin : whelocks land then bovdnd on sd land 28 rod to their own land the whole being 18 acers and 44 rod 4 acers and 44 rod allowed for bad land laid ovt by Thomas white svrvayer Jacob : aldrich and william hayward chain men

April y^e 3^d: 1736 laid ovt for the above sd haywards 19 acers of Eighth and ninth divisions of land laid Joyning to their other land near chesnvt hill and is bovdnd East and north on sd land west part on william boysses land and part on common 30 rod to a heap of stons being the southwest corner thence with a direct line to : the norwest corner of cararys land then on sd land to their

own land the whole being 24 acers: 5 acers allowed for bad land laid ovt by Thomas white svrvayer Jacob aldrich and william hayward chain men

Jvly y^e 15th: 1740 laid ovt for benjamen albee 2 acers tenth division of land Joyning to his other land where his hovse stands and is bovnded sovth on sd land 40 rod East on the land of samvel holbrook 10 rod to stons the northeast corner north on comon 40 rod to stons on a rock being the norwest corner west on comon 13 rod to his other land the whole being 2 acers and 120 rod 120 rod allowed: for bad land and a 3 rod way through part of sd land

the same day laid ovt for sd albee 4 acers and 107 rod tenth division Joyning to his other land on the East side the great river and is bovnded north on sd land 50 rod west on comon 20 rod from the sovthwest corner of sd land to a pine tree markt being the sovthwest corner sovth on comon 50 rod to a heap of stons being the sovtheast corner East on a 3.rod way Eleven rod to his other land the whole being 5 acers and 10 rod 67 rod allowed for bad land laid ovt by Thomas white svrvayer benjamen darling and benjamen albee chain men

Joseph Brvce steven Eliss obadiah albee

[470.] october y^e 25th: 1735 laid ovt for Joseph Brvce 10 acers ninth division of land and is bovnded sovtherly on the way leading to Jsraill tafts and westerly part on sd tafts land and part on his own land and northerly part on the land of samvel nelson and part on the land belonging: to the heirs of Elihv warfeild 78 rod to a heap of stons on a rock being the northeast corner then sovth west fvll point to Edmivnd Rawsons land then on sd Rawsons land to the above said way it being a broaken peace of land containing 13 acers 3 acers allowed for bad land laid ovt by Thomas white svrvayer Jacob aldrich and daniel lovet chain men

more the same day laid for sd brvce one acer and half ninth division laid on the East side mvdy brook and is bovnded west on sd land 40 rod sovth on Benjamen greens land 10 rod East on the Eight Rod way north on torys land 4 rod the whole containing one acer and 120 rod 40 rod allowed for bad land

september y^e 23^d: 1735 laid ovt for Joseph Brvce 6 acers of land in lve of land which was formerly laid ovt vnder a mistake in M^r Joseph dorrs land and is bovnded north on the land of benjamen green 26 rod East on his own land 76 rod west on sd Dorrs land 84 rod it being a three cornered peace of land laid ovt by Thomas white svrvayer Jacob aldrich and daniel lovet chain men:

the same day as above Remesvred by the same chain men Eleven acers seventh division which covld not be fovnd on record and is bovnded East on his other land and sovth on the land of benjamen green west on land laid ovt to samvel Read and north part on common and part on the way to Jsrail tafts

april y^e 8th: 1740 laid ovt for steven Elis one acer 80 rod Eighth division of land which he pvrchased of Joseph cvmins and is bovnded sovtherly on common 30 rod and all other parts on his own land containing 2 acers and 3 quarters one acer and 40 rod allowed for bad land —

the same day laid ovt for sd Ellis 2 acers ninth division of land which he pvrchased of sd cvmmins and is laid on one side and one End of his other land begining att a heap of stons near samvel hvnts land being a northeast corner and is bovnded north on common with a direct line to sd hvnts land and is bovnded west part on sd hvnts land and part on samvel tompsons land then rvning from the sovtheast corner of sd tompsons land rvning East 5 dgr^s sovth 12 rod to a heap of stons being the sovtheast corner then north 5 dgr^s East 16 rod to his other land: itt being a broaken peace of land containing 3 acers and 52 rod one acer and 52 rod allowed for bad land laid ovt by Thomas white svrvayer benjamen darling and steven Eliss chain men

Jvly y^e 15th 1740 laid ovt for obadiah albee 2 acers tenth division of land laid Joyning to his fathers land on the East side the great river and is bovnded north on sd land 38 rod East on John darlings land 10 rod to a heap of stons being the sovtheast corner sovth on comon 34 rod to a heap of stons being the sovthwest corner west part on comon part on a three rod way 10 rod the whole being 2 acers and 40 rod 40 rod allowed for bad land laid

ovt by Thomas white svrvayer benjamen darling and benjamen albee chain men

William Brown

[471.] March y^e 24th: 1719. laid ovt for wiliam Brown eighteen acers of alexander plvmlyes fifth division Joyning his other land on the east side munfords river: three acers and three quarters of it laid by oxford rode bovnded: west on sd rode twenty fivr rod a stake and stones being the sovthwest corner sovtherly on comon fifty rod to stones on a rock being northeast corner northerly on his other land fifty rod it being a three cornerd peace

fivrteen acers and a quarter more of sd eighteen acers laid Joyning to and almost incompassing that twenty acers which was given him by the town att a generall town meeting on march the fifth: 1711: and is bovnded as foloweth lying on one side and one end of sd land sovth on comon twenty rod from sd land to a stake and stones being the sovtheast corner: east on common fifty rod to a heap of stones being the northeast corner north on common one hundred and three rod to stones on a Rock being the norwest corner west on common twenty rod to a blak oak tree being a corner of his other land the whole containing twenty one acers and three quarters three acers and three quarters alowed for bad land laid ovt by thomas white Robard taft Jacob aldrich committee

Jvne y^e 17th: 1731 laid ovt for william brown one acer Eighth division of land laid Joyning to his other land and is bovnded north on sd land 20 rod west on oxford rode 16 rod to a heap of Stones on a rock being the sovthwest corner thence rvning north-east 2 dgr^s north 20 rod to a heap of stons being the sovtheast corner then norwest 2 dgr^s west 16 rod to his other land the whole 2 acers one acer alowed for bad land and a three rod way through sd land laid ovt by Thomas white svrvayer Jacob aldrich and Joseph taft chain men

Jvne y^e 18th: 1735 laid ovt for william brown 5 acers and half ninth division of land laid Joyning to his other land Easterly from

his house and is bounded westerly part on sd land and part on common 32 rod the southwest corner being a heap of stons and is bounded Easterly on the way leading from Joseph tompsons to the meeting house and northerly on his other land 50 rod: it being a three cornered broken peace of land containing 6 acers and 120 rod one acer and 40 rod allowed for bad land laid ovt by Thomas white svrvayer Jacob aldrich and Joseph white chain men

october y^e 28th: 1737 laid ovt for william Brown 10 acers of land: viz: 8 acers of his ninth and tenth divisions of land and 2 acers and 80 rod of samvel moors laid Joyning to his other land north from his house and is bounded East on comon 12 rod northerly on the land of solomon wood 66 rod then rvning from the southwest corner of sd woods land with a line to a black oak tree markt being a former bovnds and is bounded on all other parts on his own land itt broken peace of land containing 13 acers 2 acers and 80 rod allowed for bad land laid ovt by Thomas white svrvayer Ebenezer Read and William Brown chain men

daniel brown John Brown samvel tompson

[472.] february y^e 15th: 1721²: laid ovt for John Brown one acer of land of samvel moors seventh division Joyning to his other land on y^e north side of oxford Rode Begining at y^e northerly corner of sd land then Rvning on sd land forty Rod to a heap of stons then north Easterly on common sixteen Rod to a heap of stons then with a direct line to sd corner a three cornerd peace containing two acers one acer allowed for bad land laid ovt by Robert Evens Jacob aldrich Thomas white

february y^e 15th: 1721² laid ovt for John Brown three acers of samvel moores seventh division of land on Both sides of mumfords River Joyning to the west side of angel toryes land on the north side of sd River twelve Rod crosing the River southward twelve Rod to a heap of stons then westerly on common thirty one Rod to a heap of stons then northerly crosing the River on common to a heap of stons on the: south side of the Rode leading to oxford then By sd Rode to the: first Bovnds:

the whole containing four acers & half: one acer: and half allowed for bad land: — laid ovt By Robert Evens svrvayer Jacob aldrich and Thomas white: committee

september y^e 16th: 1737 laid ovt for samvel tompson 6 acers Eighth division of land laid Joyning to his other land on the East side the great river begining att a heap of stons being the norwest corner: thence rving East 20 dgr^s north 56 rod to a heap of stons being the northeast corner then sovth 20 dgr^s East 30 rod to a heap of stons being the sovtheast corner thence with a direct line 18 rod to a northeast corner of daniel darlings land and is bovnded westerly on a three rod way 34 rod to the first bovnds the whole being 7 acers and 64 rod one acer and 64 rod allowed for bad land

more the same day laid ovt for sd tompson 39 acers of Eighth and ninth and tenth divisions of land laid Joyning to his other land on the west side sd river and is bovnded Easterly on sd river 34 rod to a chesnvt tree markt by sd river thence rving sovth 16 dgr^s East 36 rod to a heap of stons near the sovtheast corner and is bovnded sovth part on Browns land and part on common with a direct line 121 rod to a heap of stons being the sovthwest corner: thence rving north fvl point 20 rod to his other land and is bovnded on all other parts on sd land itt being a broaken peace of land containing 43 acers and 100 rod 4 acers and one hvndred rod allowed for bad land laid ovt by Thomas white svrvayer Jacob aldrich and samvel tompson chain men — ten acers of the above sd land being part of william holbrooks tenth division of land

november y^e 11th: 1738 laid ovt for daniel brown 2 acers of thomas whites tenth division of land laid Joyning to his other land on the East side the west river begining at the sovtheast corner of his other land thence rving westward with a direct line 88 rod to a white oak tree being a former bovnds of his own land and is bovnded north on sd land it being a narrow slip of land 88 rod long and 8 rod wide in the middle and nothing at Each End being 2 acers and 32 rod 32 rod for bad land by Thomas white Jacob aldrich

Seth Aldrich

[473.] february y^e 25th: 1721 ^{$\frac{0}{19}$} laid ovt for seth aldrich one acer and half of sederswamp and one acer of vpland seventh division laid on the East side the covntry Rode near solomon woods Begining att y^e north End of a small sederswamp near sd woods house Bovnded easterly on vpland thirty Rod to the sovtheast corner sovtherly on common swamp & vpland to the covntry Rode to a heap of stons being the southwest corner thence rving north 20 dgr^s East thirty rod to a small white oak tree being the norwest corner then East 20 dgr^s sovth: twenty Rod to a blak oak tree being the north East corner: laid ovt by Robart Evens thomas white Jacob aldrich committee

January the first 1719 laid ovt for seth aldrich nine acers of land seventh division on the west of the great river on the westerly side of a peace of land laid ovt heretofore Begining att the southwest corner att a pine tree then rving west 5 dgr^s sovth forty two rod on common to Robert Evenses land to a heap of stons then by sd Evenses land north 3 dgr^s East sixty Eight rod to a heap of stons tvrning East 3 dgr^s sovth upon Evens twenty three rod to his a heap of stons tvrning his corner seven rod then then to his own land rving East 3 dgr^s sovth twelve rod it being a Broken peace of land containing sixteen acers & 142 rod seven acers and 142 rod alowed for bad land laid ovt by Robert Evens James keith Jacob aldrich

may the 25th: 1721 laid ovt for seth aldrich five acers of Elifeletts holbrooks seventh division Joyning to the sovth side of his other land on the sovth side of fox Brook a three cornerd peace of land Begining att the East corner of sd land Rving sovth easterly on thomas thayers land 20 rod then with a direct line on common to the sovth corner of sd thayers land then on sd land one hvndred and twenty rod to the first bovnnds: containing seven acers two acers alowed for bad land laid ovt by Robert Evens Jacob aldrich seth chapin

may y^e 25th: 1721 laid ovt for seth aldrich fifteen acers of Elifelett holbrooks seventh division of land on the west side the

great River Joyning to his other land att a place caled the lone pine begining on sd land twelve Rod to the East of the south west corner then Rvning south 10 dgr^s East on common 60 Rod to an heap of stons being a southeast corner then west 10 dgr^s south on common fifty fivr Rod to a heap of stons being a southwest corner then north 10 dgr^s west on common sixty Rod to a heap of: stons being a norwest corner then East ten dgr^s north partly on: common partly on sd land to the first bovn^ds fifty fivr rod containing twenty acers and forty Rod five acers and forty rod alowed for bad land laid ovt by Robert Evens Jacob aldrich seth chapin com^{tee}

this land down
By Reason of
providence farms

Seth aldrich

[474.] May the 25th: 1721 laid for seth aldrich Eight acers of land being seventh division six belonging to the scool lott and two acers of his own laid on the northeast part of shokcolog plain Joyning to the northeast side of samvel Reads land Begining att an heap of stons a little distance from samvel Reads northeast corner then rvning East 8 dgr^s south on common thirty two Rod to a heap of stons being a northeast corner then south 8 dgr^s west on common fifty one rod to a heap of stons att the Rvte of a blak oak tree then west 8 dgr^s north on common thirty two rod to sd Reads land then on sd land partly partly on common fifty one rod to the first Bovnds containing ten acers and thirty two Rod two acers and 32 rod alowed for bad land laid ovt by Robert Evens Jacob aldrich seth chapin

March y^e 21^t: 1723 laid ovt for seth aldrich twenty acers of samvel cooks seventh division of land laid on the west side the great River a little westward from william hawards land begining att a white oak tree marked being a East corner then west 43 dgr^s north on common by a line of markt trees ninety Rod to a stake marked being a north corner then south 43 dgr^s west on common by a line of markt trees forty five rod to: a: heap of stons being a west corner then East 43 dgr^s south on common by a line of mark trees ninety Rod to a heap of stons being a south corner then north 43 dgr^s East on common by a line of mark trees forty

five Rod to : the first Bovnds containing twenty five acers and fifty rod five acers and 50 rod allowed for bad land laid ovt By Robert Evens Jacob aldrich seth chapen

may the 25th : 1721 laid ovt for seth aldrich ten acers of timothy winters seventh division Joyning to the northeast side of his other land on the south side of fox Brook begining att a blak oak tree being his former East corner then on sd land norwest one hvndred and forty rod to the north corner tvrning sd corner twenty Rod southwest then norwest on common twenty Rod to a heap of stons att the Rvte of a chesvnt then northeast on common twenty rod to a heap of stons being a north corner then sovtheasterly on common one hvndred and forty Eight Rod to thomas thayers land then on sd thayer fifty six rod to sd thayers corner tvrning sd corner with a direct line to the first Bovnds twelve rod a Broaken peace of land containing thirteen acers and one hvndred and twenty two rod 3 acers and 122 rod allowed for bad land laid By Robert Evens Jacob aldrich seth chapin

Seth aldrich

[475.] May y^e 25th : 1721 laid ovt for seth aldrich twenty two acers of land seventh division twenty acers of Ebenezer tompons seventh division and two acers of his own seventh division laid on the west side the great River Joyning to his other land sovth of svnners land laid on the East side sd land begining att a heap of stons being his former northeast corner then on sd land sovth 5 dgr^s East Eighty Rod to a stake being a former bovnds then with a direct line sovtherly to a heap of stons on the sovth side the rode by a medow then sovth 30 dgr^s East on common thirty rod to a maple tree markt then East 30 dgr^s north on common twelve Rod to a heap of stons then north 30 dgr^s west on common thirty six rod then north 5 dgr^s west on common ninety fovr rod to a heap of stons being a northeast corner then west 5 dgr^s sovth thirty six rod to the first Bovnds : containing twenty three acers and forty rod one acer and forty Rod allowed for bad land laid ovt By Robert Evens Jacob aldrich seth chapin

May y^e 10th: 1726 laid ovt for seth aldrich ten acers pvrchasd land which he pvrchasd of the propriators of Mendon laid Joyning to his other land on the west side the great River Bovnded west part on sd land part on comon fifty five Rod begining at the southeast corner of his other land thence Rvning East forty Eight Rod to woodland Tompsons land then bovnded East on sd Tompsons land fifty five Rod to a pople tree markt near the northeast corner then Rvning west thirty six rod on common to a heap of stons being the norwest corner then sovth with a direct line to the northeast corner of his other land: there being a walnvt tree markt near the sovtheast corner of this peace of land: the whole of sd land contains fovrteen acers and seventy Rod fovr acers and 70 rod allowed for bad land laid ovt by Thomas white svrvayer James keith and Jacob aldrich committee

May y^e: 16th: 1726 laid for seth aldrich nine acers of land which he pvrchasd of the propriators of mendon laid Joyning to his other land on the west side: the great River: it being a broken peace of land compased in with land formerly laid ovt and is Bovnded East on his own land: north on John aldriches land west on woodland Tompsons land and sovth on Benjamin tompsons land: laid ovt By Thomas white svrvayer James keith and Jacob aldrich committee.

seth aldrich

[478.] may y^e: 16th: 1726 laid ovt for seth aldrich fifty acers of land which he pvrchasd of the propriators of mendon laid ovt Joyning to his other land on the west side the great River near the town line: Bovnded north on his other land Eighty fovr Rod and west on the town line one hvndred Rod to a heap of stons on: a Rock being the southwest corner thence Rvning East 8 dgr^s: sovth Eighty fovr Rod to a stake in a pine swamp being the southeast corner then north 8 dgr^s East one hvndred rod to the southeast corner of his other land the whole containing fifty two acers and half two acers and half allowed for bad land laid ovt by: Thomas white svrvayer James keith and Jacob aldrich committee

may y^e 16th: 1726 laid ovt for seth aldrich fover acers of land which he pvrchased of the propriators of mendon laid ovt Joyning to his other land on the west side the great River Betwen sd River and svttion line: Bovnded East part on his other land and part on common fifty fover Rod to an heap of stons being the sovtheast corner thence Rvning west 43 dgr^s north twenty Rod to a heap of stons on a Rock being the southwest corner then north 43 dgr^s East fifty fover Rod to a heap of stons Being the norwest corner then East 43 dgr^s sovth twenty Rod to the norwest corner of his other land: the whole containing six acers and three quarters two acers and three quarters allowed for bad land laid by Thomas white svrvayer: James keith and Jacob aldrich: com^{tee}

Desember y^e 9th: 1729 laid ovt for seth aldrich twenty acers: Eighth division of land laid ovt on the west side the great River near Rattle snake hill begining att a heap of stons on a Rock being the sovth corner thence Rvning norwest fvll point Eighty Rod to a heap of stons being the west corner then northeast forty six Rod to a heap of stons being the north corner then sovth East Eighty Rod to a heap of stons being the East corner then sovth west forty six Rod to the first bovnds the whole containing twenty three acers three acers allowed for bad land laid by Thomas white svrvayer John farnvm and Jacob aldrich chain men

march y^e 25th: 1730 laid ovt for seth aldrich three acers and half of David thayers Eighth division of land: laid Joyning to his other land on the west side the great river and is bovnded East on sd land forty Rod north part on the land of peter aldrich and part on common twenty fover Rod to a heap of stons being the norwest corner then sovth 15 dgr^s East forty Rod to a heap of stons being the southwest corner then East 15 dgr^s north twenty fover rod to his other land there being a heap of stons on a Rock near the sovtheast corner: the whole containing six acers two acers and half allowed for bad land laid ovt by Thomas white svrvayer: Jacob aldrich and Joseph taft chain men

seth aldrich

[479.] october y^e 14th: 1731 laid ovt for seth aldrich seventeen acers and half of land: viz: two acers wich he pvrsued of the propriators of mendon and fifteen acers and half of david thayers Eighth division laid Joyning to david Bachelders land near vxbridge west line and is bovdnd west on sd land one hvdnd Rod rvning from the northeast corner of sd land East 8 dgr^s south 31 rod to a heap of stons being the northeast corner then south 8 dgr^s west 100 rod to a heap of stons being the southeast corner then west 8 dgr^s north 31 rod to sd bachelders land the whole containing 19 acers and 60 rod one acer and 140 rod allowed for bad land laid ovt by Thomas white svrvayer John farnvm and Jacob aldrich chain men

march y^e 9th 1730 laid ovt for seth aldrich 14 acers Eighth division of land laid Joyning to his other land on the west side the great river and is bovdnd west on sd land 80 rod rvning from the northeast corner of sd land East 2 dgr^s north 40 rod to a heap of stons being the northeast corner then south 25 dgr^s East 80 rod to a blak oak tree markt being the sovtheast corner then west 2 dgr^s south 24 rod to his other land the whole containing 16 acers two acers allowed for bad land

more one acer and half Eighth division laid Joyning to his other land on the west side the great River and is bovdnd north on sd land 20 rod begining at a heap of stons being the norwest corner thence rvning East 3 dgr^s south 12 rod to a heap of stons being the northeast corner then south 3 dgr^s west 20 rod to a heap of stons being the south east corner then west 3 dgr^s north 12 rod to his other land laid ovt by Thomas white svrvayer John farnvm and Jacob aldrich chain men

may y^e 23^d: 1732 laid ovt for seth aldrich 15 acers of Edward Bozerds 8th division of land and is laid Joyning to his other land on the west side of the great river and is bovdnd Easterly on sd land 60 rod rvning from the southwest corner of sd land south 17 dgr^s west 34 rod to a heap of stons being a corner then west 17 dgr^s n to a heap of stons being a corner then south 17 dgr^s

west 22 rod to a white oak tree markt being the southwest corner then north 17 dgr^s west 42 rod to a heap of stons being the northwest corner then East 17 dgr^s sovth 56 rod to his other land the whole containing 18 acers and half 3 acers and half allowed for bad land

the same day laid ovt for sd aldrich 3 acers and half of the above sd division laid Joyning to the above sd land and is bounded west on sd land 106 rod and is 6 rod wide the corners all heaps of stons the whole containing 3 acers and 156 rod: 76 rod allowed for bad land laid ovt by Thomas white svrvayer Jacob aldrich and daniel lovet chain men

seth aldrich Jvn^r

seth aldrich sein^r

[480.] february y^e 26th: 1732² laid ovt for seth aldrich Jvn^r 7 acers and half ninth division of land laid Joyning to his other land East from his hovse and is bovnded west on sd land 60 rod rvning from the sovtheast corner of his other land East fvl point 28 rod to a heap of stons being the sovtheast corner then north 60 rod to a heap of stons being the northeast corner then west 28 rod to his other land a white oak tree markt near the norwest corner the whole containing 10 acers and half 3 acers allowed for bad land

the same day laid ovt for sd aldrich 2 acers and half ninth division laid Joyning to his other land northerly from his hovse and is bovnded sovth on sd land 38 rod being the whole breadth of sd land and is laid 10 rod and an half wide the norwest and northeast corners being heaps of stons: laid ovt by Thomas white svrvayer Jacob aldrich and Joseph taft chain men

march y^e 9th: 1730 laid ovt for seth aldrich Jvn^r 15 acers Eighth division of land laid East from his hovse beginning at a black oak stand being the norwest corner thence Rvning East fvl point 40 rod to a heap of stons being the northeast corner then sovth 80 rod to a heap of stons being the sovtheast corner then west 40 rod to a heap of stons being the southwest corner then north 80 rod to the first bovnds the whole containing 20 acers 5 acers allowed for bad land laid ovt by Thomas white svrvayer John farnvm and Jacob aldrich chain men

october y^e 10th: 1730 laid ovt for seth aldrich sein^r 4 acers: Eighth division of land at Jenckes farm and is bovdned sovtherly on sd farm 53 rod westerly on the land of Joseph taft 30 rod to a heap of stons on a Rock being the norwest corner thence with a direct line: 53 rod to the northeast corner of sd farm a three cornered peac of land containing 5 acers one acer allowed for bad land laid ovt by Thomas white svrvayer Jacob aldrich and John farnvm chain men

may y^e 28th: 1734 laid ovt for seth aldrich sein^r seven acers of land which he pvrchased of the propriators of mendon and is laid Joyning to his other land on the East side the great river and is bovdned Easterly on sd land 44 rod rvning from the northwest corner of sd land west 30 dgr^s sovth 40 rod to a heap of stons being the norwest corner then sovth 30 dgr^s East 44 rod to a heap of stons being the sovthwest corner then East 30 dgr^s north 40 rod to his other land the whole containing Eleven acers 4 acers allowed for bad land laid ovt by Thomas white svrvayer Jacob aldrich and Joseph taft chain men

Benonie Benson

[481.] Mendon February y^e 22^d. 1720. then Laid out for Benonie Benson Twenty four acres of Land. Eight acres & half of Sixth Diuision and fifteen acres and half of Seuenth Diuision: Joyning to the South Side of his home Lott. begining at a small walnutt Tree: being a former Corner of his other Land. Runing west 18 Degrees South on Common forty Rod To a heape of Stones, being a northwesterly corner, then South 18 Deg^{rs} East on Common Sixty Eight Rod to a heape of Stones. So then with a Direct Line to a Southwest Corner of his other Land; on Common one hundred & twenty nine Rod: bounded northerly on Sd Land to the first Bounds; Containing thirty four acres. Ten acres allowed for bad Land. Laid out by. Robert Euens: Jacob Aldrich. & James Keith. Com^{tee} —

Mendon February y^e 22^d. 1720²¹, then Laid out for Benonie Benson four acres & half of Seuenth Diuision of Land Easterly

of his house: Joyning to his other Land begining at a black oak tree being y^e former Corner bound. Runing on Sd Land East 23 Deg^{rs}. north one hundred & Ten Rod to a heape of Stones. then South 23 Deg^{rs}. East on Common Eleuen Rod to a black ash tree marked then west 23 Degrees South on Common one hundred & Ten Rod to a heape of Stones. then North 23 Deg^{rs} West on common Eleuen Rod to y^e first bounds Containing Seuen acres and ninty Rod; three acres & ten Rod allowed for bad Land. Laid out by Robert Euens. Jacob Aldrich & James Keith Committee

Mendon February y^e 22^d: 17201: then Laid out for Benonie Benson Eleuen acres of his Sixth Diuision on y^e north Side of his house; begining at a Black oak tree being his former Nor-west Corner. Runing North ful point on Common to Ebenezer Thayers Corner forty two Rod. So north on Sd Thayers Land Eighteen Rod to a heape of Stones, then west partly on Sd Thayers Land and partly on Common thirty Eight Rod to a black oake tree; marked being y^e norwest Corner. then South on Common to his other Land Seuenty Six Rod: Containing Sixteen acres and twenty four Rod. fue acres & twenty four Rod allowed for bad Land. Laid out by Robert Euens. Jacob Aldrich & James Keith Committee

april y^e 9th: 1730 laid ovt for Benonie Benson 28 acers Eighth division of land laid Joyning to his other land west from his hovse and is bovnded north part on common and part on the seool land 52 rod to a heap of stons being the norwest corner thence rving soth fvll point 28 rod to a heap of stons on a rock being a corner then East fvll point 26 rod to a heap of stons being a corner then soth 36 dgr^s East 150 rod to a heap of stons being the southwest corner then East 40 dgr^s north 38 rod to his other land a black oak tree markt near the southeast corner: the whole containing 36 acers and 116 rod 8 acers and 116 rod allowed for bad land laid ovt by Thomas white svrvayer Jacob aldrich and Joseph taft chain men — here being allowance for a three rod way cros said land

Benonie Benson

[482.] april y^e 9th: 1730 laid ovt for Benonie Benson 4 acers of Edmvd Rawsons seventh division of land laid Joyning to his other land and is bovdnd west on sd land 11 rod rvning from an ash tree being a corner East 38 dgr^s north 44 rod to a heap of stons on a rock being a corner then north 38 dgr^s west 13 rod to a heap of stons being a corner then East 25 dgr^s sovth 26 rod to a heap of stons being the sovtheast corner and is bovdnd north on his other land it being a broaken peace of land containing 5 acers and 44 rod one acer and 44 rod alowed for bad land

the same day laid ovt for sd Benson 6 acers land viz: 2 acers of Edmvd Rawsons seventh division and two acers of his own Eighth division and 2 acers granted him by the selectmen for a way through his land laid together: Joyning to his other land north from his hovse begining at the northeast corner of sd land thence rvning north 2 dgr^s west 8 rod to a heap of stons being a corner then west 35 dgr^s north 90 rod to a heap of stons being the norwest corner and is bovdnd on all other parts on his other land: it being a broaken peace of land containing: 11 acers: 5 acers alowed for bad land laid ovt by Thomas white svrvayer Jacob aldrieh and Joseph taft chain men

november y^e 13th: 1732 laid ovt for benonie Benson 4 acers and half ninth division of land laid Joyning to his other land west from his hovse and is bovdnd sovth on a three rod way 14 rod East on his other land 59 rod to a heap of stons being the northeast corner: north on common 4 rod to the northeast corner of John darlings land and is bovdnd west on sd darlings land to the above sd way the whole containing 5 acers and 98 rod one acer and 98 rod alowed for bad land laid ovt by Thomas white svrvayer Jacob aldrieh and Joseph white chain men the same day as above laid ovt by the same committee for sd Benson 13 acers ninth division laid Joyning to his other land near his hovse begining at a small rvn north from his hovse and is bovdnd East on a three rod way 60 rod to a black oak tree markt for sd way thence rvning west 20 dgr^s sovth 126 rod to a heap of stons att the scool land then bovdnd on sd land to his other land and is bovdnd

on all other parts on his own land the whole containing 16 acers and three quarters 3 acers and three quarters allowed for bad land

october y^e 30th: 1731 laid ovt for Benonie benson 2 acers and half of Jsacc thayers Eighth division and is laid Joyning to his other land west from his hovse and is bovdned East on sd land 43 rod north on a three rod way 14 rod to John darlings land west on sd land 43 rod sovth on comon 7 rod the whole 2 acers and three quarters 40 rod allowed for bad land laid ovt by Thomas white svrvayer John farnvm and Jacob aldrich chain men

wiliam hayward 3^d

[483.] march y^e 26th: 1726 laid ovt for wiliam hayward sixty acers of land that he pvchased of the propriators of the town of mendon and is laid Joyning to his other land acording to the propriators order Begining at the sovtheast corner of sd land thence Rvning sovth 32 dgr^s East forty one Rod to land formerly laid ovt to cap^t seth chapin then bovdned sovtherly part on sd land part on common ninety nine Rod to Joseph Brvses land then Bovdned west on sd land forty Rod to the northeast corner of sd land then setting of west By sd land thirty Rod to a Blak oak stand markt near the southwest corner: then Bovdned westerly on common with a direct line one hvndred and ten Rod to an heap of stons being the norwest corner thence Rvning East 30 dgr^s north ninety five Rod to an heap of stons Being the northeast corner then sovth 21 dgr^s East Sixty Rod to his other land then bovdned on sd land to the first Bovnds the whole containing Eighty six acers twenty six acers allowed for Bad land and a three Rod way through sd land: laid ovt By Thomas white svrvayer seth chapin and Jacob aldrich committee this land laid Joyning to land which sd hayward pvchased of seth chapin Jvn^t on the East side of magomisco:

Jvne y^e 8th: 1726 laid ovt for wiliam hayward y^e 3^d ten acers of land which he pvchased of the propriators of mendon laid Joyning to his other land Begining at a white oak stand markt on the East side of his other land being the southwest corner:

thence Rvning East 21 dgr^s north twenty Rod to an heap of stons on a rock Being the southeast corner then north 36 dgr^s west one hvndred and Eight Rod to an heap of stons at svmmers land being the northeast corner then Bovnded northerly on sd svmmers land sixty one Rod to an heap of stons Being the norwest corner then Rvning sovth 36 dgr^s East twenty fivr Rod to a heap of stons at his other land being the southwest corner then on sd land to the first Bovnds : it being a broaken peace of land lying part on one side and one End of his other land containing fifteen acers and fifty three Rod five acers and 53 rod allowed for bad land laid ovt By Thomas white svrvayer : James keith and Jacob aldrich committee

Jvne y^e 8th : 1726 laid ovt for wiliam hayward two acers of land which he pvchased of the propriators of mendon laid Joyning to his other land East of magonisco : it being a broken peace of land containing abovt fivr acers and is Bovnded sovth and East on his other land north on Joseph svmmers land : west on comon with a direct line from y^e southwest corner of svmmers land to the norwest corner of his own land laid ovt by Thomas white svrvayer James keith and Jacob aldrich committee

Ezekiel wood wiliam hayward Jvr^r Benjamen taft

[484.] march y^e 3^d : 1730 laid ovt for wiliam hayward thirty acers of John garners Eighth division of land laid Joyning to his other land near the north sederswamp fifteen acers of sd thirty laid ovt at the East End of sd land and is bovnded west on sd land one hvndred and Eleven Rod and is bovnded sovth and East on y^e land of Richard garner and is bovnded north part on the land of nathaniel Jons and part on common Rvning from the southwest corner of sd Joneses land norwest 6 dgr^s west nineteen Rod to a heap of stons on a Rock being a corner of his other land and is bovnded on all other parts on sd land : it being a broaken peace of land containing twenty acers : five acers allowed for bad land the Remainder of sd thirty acers being fifteen is laid Joyning to the west End of his other land and is bovnded East on sd land forty fivr Rod and sovth on the land of Joseph Brvee sixty rod to a

heap of stons being the south west corner thence Rvning north 15 dgr^s west forty four Rod to a heap of stons being the norwest corner then East twenty dgr^s north sixty Rod to his other land here being a heap of stons near the northeast corner: the whole containing sixteen acers and half one acer and half allowed for bad land laid ovt by Thomas white srvvayer Jacob aldrich and Thomas white srvvayer Jacob aldrich and Thomas sanford chain men

desember y^e 4th: 1733 laid ovt for william hayward 15 acers and half of land viz: 10 acers of John garner ninth division and 5 acers and half of land taken of by the rode leading to the Joneses which was allowed by the propriators to be laid down and taken vp Else where now laid ovt together Joyning to his other land begining att the norwest corner of sd land thence rving south 13 dgr^s west 136 rod to another corner of his land and is bovdned on all other parts on his own land it being a broaken peace of land containing by Estimation: 20 acers 4 acers and half allowed for bad land laid ovt by Thomas white srvvayer Jacob aldrich and Daniel lovet chain men

september y^e 13th: 1737 laid ovt for Benjamen taft 4 acers and half of Ebenezer cooks tenth division of land laid Joyning to his other land near the iron works on mymford's river and is bovdned East on sd land 13 rod and north on sanford's land 46 rod and west on the land of Daniel lovet 20 rod and sovtherly on the land of Ezekeil wood 46 rod the whole being 4 acers and 119 rod 39 rod allowed for bad land laid ovt by Thomas white srvvayer Jacob aldrich and John Bacon chain men

April y^e 30th 1745 Laid out for Ezekiel Wood 30 acres of Land on the westerly Side of his other Land at a place Caled the Indian hill (viz) 21 acres and a half of George Bruces former Division and Eight acres & a half of his own Eleventh Division Laid together and bounded as followeth begining at a heap of stons being the South East Corner then runing west 8 Degr & a half north 30 rod to a heap of Stones being the South west Corner

and bounding South on the ministry Land then north Eight Degrs & 30^m East 180 rod to a heap of Stones being the nor-west Corner at His own land and bounding west on the proprietors farm then bounding north and East on his own land to the first bounds mentioned : Laid out by John Read Jr Surueyer with the assistance of william holbrook as chain man

Benjamen taft

[485.] March y^e 16th : 1723⁴ laid ovt for Benjamen taft fover acers of James keiths seventh division of land laid ovt sovtheast from shokcolog sederswamp begining at an heap of stons on a rock being the northeast corner thence rvning sovth 28 dgr^s East sixty rod to an heap of stons being the sovtheast corner then west 28 dgr^s sovth thirty rod to a heap of stons being the southwest corner then north 28 dgr^s west sixty rod to an heap of stons being the norwest corner then East 28 dgr^s north thirty rod to the first bovnds the whole : containing Eleven acers and forty rod seven acers and forty rod allowed for bad land laid ovt by Thomas white svrvayer : James keith and Jacob aldrich committee

March y^e 10th : 1723⁴ laid ovt for Benjamen taft one acer and half of land which he pvurchased of the town at a pvblick town meeting september the 16th : 1723 sd land laid ovt Joyning to his other land near hoop pole hill bovnded sovth on sd land Eighty rod west on samvel Reads land twelve rod to an heap of stons on a rock being the norwest corner thence rvning East 21 dgr^s north to the northeast corner of his other land : it being a three cornerd peace of land : containing two acers and an half one acer allowed for bad land ovt by : Thomas white svrvayer James keith Jacob aldrich committee

March y^e 16th : 1723 :⁴ laid ovt for Benjamen taft seven acers of land pvurchased of the town att a pvblick town meeting september y^e 16th : 1723 laid ovt Joyning to his other land att shokcolog brook compasing in a peace of land pvurchased by sd taft of Edmvnd Rawson begining at an heap of stons being a corner of his other : land thence rvning west 11 : dgr^s sovth one hvndred rod to an heap of stons being the norwest corner then rvning

south 11 dgr^s East forty one rod to a maple tree markt being the southwest corner then rving East 11 dgr^s north sixty seven rod to his other land then on sd land to the first bovnds: the whole besids the pvrehased land containing thirteen acers six acers allowed for bad land: laid ovt by Thomas white svrvayer James keith and Jacob aldrich committee

Benjamen taft

[486.] January y^e 5th: 1724⁵ laid ovt for Benjamen taft Eight acers of land Joyning to his other land near shokcolog five acers of it being land that Ebenezer Read pvrehased of the town att a pvblick town meeting september y^e 16th: 1723 and three acers of it being his own seventh: division of land begining at the norwest corner of his other land thence rving west 22 dgr^s south Eighty rod to a black oak stand markt being the norwest corner then south 30 dgr^s East thirty Eight rod to an heap of stons being the southwest corner then East 22 dgr^s north Eighty rod to his other land East on sd land thirty Eight rod to the first bovnds the whole containing Eighteen acers and an half ten acers and an half allowed for bad land and a fover rod way cros sd land laid ovt by Thomas white svrvayer: James keith Jacob aldrich committee

april y^e 13th: 1726 laid ovt for Benjamen taft fover acers and an half of land Joyning to his other land near his hovse fover acers of it Being of his seventh division and half an acer of it Being land that he pvrehased of the town and is Bovnded as followeth Easterly on a fover Rod way thirteen Rod north on Joseph tafts land ninety fover Rod and west on the ministry land and south on his own land it Being a broken peace of land containing six acers and an half: fover acers allowed for bad land laid ovt By Thomas white svrvayer James keith and Jacob aldrich committee

april y^e 13th: 1726 laid ovt for Benjamen taft two acers and an half of land which he pvrehased of the town: and is Bovnded East on his other land thirty five Rod and west on the ministry land forty Eight Rod to an heap of stons Being the southwest

corner thence Rvning East 7 dgr^s north thirty Rod to his other land: it being a three cornerd peace of land containing three acers and sixty Rod one hvndred and forty Rod allowed for bad land laid ovt By Thomas white svrvayer James keith and Jacob aldrich committee

may y^e 19th: 1726 laid ovt for Benjamen taft nine acers of land that he pvurchased of the proprietors of mendon laid Joyning to his other land near shokcolog sederswamp begining at the northeast corner of sd land and is bovdnd sovth on sd land one hvndred Rod to a stake being y^e sovthwest corner then north 22 dgr^s west forty Rod to an heap of stons being the norwest corner thence with a direct line to the first bovdns it being a three cornerd peace of land containing 12 acers and half 3 acers and half allowed for bad land and a 3 Rod way cros a corner of sd land laid ovt by Thomas white. James keith and Jacob aldrich committee

[487.]

Benjamen Taft

february y^e 20th: 1726^L laid ovt for Benjamen taft: fover acers of land which he pvurchased of the proprietors of mendon laid Joyning to his other land on the west side the great River and is Bovdnd north on sd land forty six Rod west on the ministry land twenty two Rod to a heap of stons being the sovthwest corner then Rvning East 8 dgr^s north fifty rod to James penne-
mans land and is Bovdnd East on sd land twenty two Rod to his own land the whole containing six acers & half and sixteen Rod two acers and half and sixteen Rod allowed for bad land: laid ovt By Thomas white svrvayer James keith and Jacob aldrich committee

february y^e 26th: 1726^L laid ovt for Benjamen Taft seven acers of land which he pvurchased of the proprietors of mendon and is laid Joyning to his other land near shokeolog and is Bovdnd East part on Joseph tafts land and part on common fifty Rod begining: at a heap of stons being the sovtheast corner thence Rvning norwest 5 dgr^s north to a heap of stons being the north-

east corner then southwest 5 dgr^s south thirty two Rod to his other land then on sd land sixty Rod to a heap of stons near shokcolog parth then East 25 dgr^s north to the first Bovnds it being a Broken peace of land containing ten acers and three quarters three acers and 3 quarters allowed for bad land laid ovt by Thomas white svrvayer James keith and Jacob aldrich com^{tee}

april y^e 13th: 1726 laid ovt for Benjamen taft Eight acers of land which was granted to him for Recompenc for a way laid through his land on the East side the west River By John cooks: and is laid Joyning to sd land two acers and half being a Broken peace of land lying betwen John cooks land and his own and is bovnded East on sd land south on common with a direct line from the southwest corner of sd land to sd cooks land on all other parts on sd cooks land:

the other five acers and half is bovnded south on sd land sixty Rod from the above sd: cooks land to the northeast corner of his own land then Bovnded Easterly on common fifteen Rod and an half to a heap of stons being the northeast corner and is bovnded northerly on common land sixty rod to John cooks land a heap of stons being near the norwest corner west on sd cooks land fifteen rod and an half to his other land: this peace containing five acers and half and fifty rod: fifty rod allowed for a three rod way through sd land laid ovt By Thomas white svrvayer James keith and Jacob aldrich committee

[488.]

Benjamen Taft

may y^e 11th: 1728 laid ovt for Benjamen Taft sixteen acers of land which he pvrchased of the propriators of mendon laid Joyning to his other land on the south side of shokcolog sederswamp begining at the southwest corner of sd land then seting of Easterly by sd land twenty Rod to a black oak stand markt near sd land then Rvning south 30 dgr^s west forty Rod to a heap of stons being the sovtheast corner then west 25 dgr^s north fifty Rod to a heap of stons being the southwest corner then north 30 dgr^s west Eighty Rod to a heap of stons att the sederswamp being the

norwest corner then East 25 dgr^s south thirty Rod to his other land: the whole containing twenty acers fover acers allowed for bad land and a three Rod way through sd land laid ovt by Thomas white svrvayer James keith and Jacob aldrich committee

may ye 11th: 1728 laid ovt for Benjamen Taft three acers and half of land which he pvurchased of the propriators of mendon laid: Joyning to his other land at shokcolog begining at the northeast corner of sd land thence Rvning west 10 dgr^s north sixty three Rod to a pople stand markt near shokcolog pond then bovded on sd pond and seder swamp to his other land then on sd land to the first bovnds it being a broken peace of land containing five acers and thirty Rod: one acer and half and 30 rod allowed for bad land and a three Rod way cros sd land laid ovt by Thomas white svrvayer James keith and Jacob aldrich committee

march y^e 28th: 1728 laid ovt for Benjamen Taft six acers and half of land in lew of land taken from him By providence claims laid Joyning to his other land at shokcolog begining at a walnvt tree being a corner of his other land thence Rvning south: 35 dgr^s East thirty rod to a pople tree markt being the southwest corner then East 35 dgr^s north fifty Eight Rod to a nother peace of his land then north 35 dgr^s west forty Rod Rvning cros a corner of sd land to a heap of stons being the northeast corner then west 35 dgr^s south to his other land then on: sd land to the first bovnds it being a broaken peace of land containing Eleven acers fover acers and half allowed for bad land laid ovt by Thomas white svrvayer James keith and Jacob aldrich committee

march y^e 17th: 1728² laid ovt for Benjamen taft foverteen acers of land being Eighth division Joyning to his other land at shockcolog Brook begining at the northeast corner of sd land thence Rvning north 38 dgr^s west one hvndred and ten Rod to a heap of stons being the norwest corner then southwest fvll point ninety five Rod to his other land then on sd land to the first

bovnds it being a broaken peace of land containing twenty seven acers and an half thirteen acers and half allowed for bad land laid ovt by Thomas white svrvayer Jacob aldrich and Joseph taft chain men

Benjamen Taft

[489.] march y^e 28th: 1728 laid ovt for Benjamen Taft nine acers of land: viz: half an acer of his sixth division and Eight acers and half of land in lew of land taken from him by providence claims laid ovt on the north side of shokcolog sederswamp and is bovnded north on the land of Ebenezer Read forty six Rod: and then Bovnded Rovnd with ponds and sederswamp: it being a neck of broaken land: containing nine acers and thirty fivr Rod: 34 rod allowed for Bad land laid ovt by: Thomas white svrvayer James keith and Jacob aldrich committee

march y^e 28th: 1728² laid ovt for Benjamen taft seventeen acers Eighth division of land laid Joyning to his other land near the iron works and is bovnded East part on sd land part on mvmfords River fifty fivr Rod north on samvel terreys land sixty Rod west part on sd tereys land part on common Eighty Rod to a heap of stons being the sovthwest corner then Rvning East 16 dgr^s north one hvndred and twenty six rod to mvmfords River: the whole containing twenty Eight acers and fifty Rod Eleven acers and fifty Rod allowed for bad land laid ovt by Thomas white svrvayer Jacob aldrich and Joseph taft chain men

march y^e 17th: 1728²: laid ovt for benjamen Taft fovrteen acers and three quarters Eighth division laid Joyning to his other land in shokcolog woods beginning at a corner of his other land thence Rvning sovthwest fvll point ninety rod to a heap of stons being a sovthwest corner then west 15 dgr^s north fifty rod to a corner of his other land bovnded on all other parts on his other land home to the first bovnds a broaken peace of land containing twenty three acers Eight acers and a qvarter allowed for bad land laid ovt by Thomas white svrvayer Jacob aldrich and Joseph Taft chain men

avgvst y^e 19th: 1730 laid ovt for Benjamin taft 4 acers of samvel thayers Eighth division of land and is laid Joyning to his other land near the iron works and is bovnded sovth on sd land 60 rod west on the land of thomas Jeperson 19 rod and north on sd Jepersons land 60 rod to a pine tree markt being the northeast corner then sovth 6 dgr^s west 37 rod to the northeast corner of his other land the whole containing 10 acers and half 6 acers and half allowed for bad land and a fovr rod way through sd land laid ovt by Thomas white svrvayer Jacob aldrich and Joseph taft chain men

one acer more of sd thayers Eighth division laid ovt to sd taft the same day as above by the same committee laid Joyning to his other land near sd iron works and is bovnded north and west on sd tafts land and Easterly on svmmers land 48 rod: it being a three cornered peace of land containing one acer and half half an acer allowed for bad land

Joseph Dammon

[490.] Jvne y^e 10th: 1726 laid ovt for Joseph Demmon twenty: acers of land seventh division which he pvrchased of Josiah thayer as apears By Deed: the sd twenty acers of land is laid ovt Joyning to his other land on the west side the great River and is bovnded East on the Rode leading from Reads mill to providence: Eighty Eight Rod the northeast: corner being a heap of stons on a Rock thence Rvning west 6 dgr^s north Eighty Rod to a heap of stons being the norwest corner then sovth 9 dgr^s East Eighty Eight Rod to a heap of stons being the southwest corner then East 6 dgr^s sovth: Eighty Rod to sd Rode to a heap of stons on a rock near the sovtheast corner: the whole containing forty fovr acers compasing in twelve acers of land formerly laid ovt twelve acers allowed for bad land laid ovt By Thomas white svrvayer James keith and Jacob aldrich committee

Jvly y^e first 1729 laid ovt for Joseph Damon and Joseph Rice Eighteen acers of Eighth division of land: viz: for Damon six acers of his own and six of John tompsons: and for Rice six acers of John Emersons Eighth division: laid together and is bovnded sovth on Joseph tafts land thirty six Rod and East part

on the land of nicolas hvms: and part on common one hvndred Rod to a heap of stons being the northeast corner thence Rvning west 17 dgr^s sovth thirty six Rod to a heap of stons being the norwest corner then sovth 17 dgr^s East one hvndred rod to sd tafts land a heap of stons being near the southwest corner: the whole containing twenty two acers and half: fover acers and half alowed for bad land laid ovt by Thomas white svrvayer Jacob aldrich and Joseph Taft chain men

May y^e 10th: 1733 laid ovt for Joseph Demon Eight acers ninth division of land laid Joyning to his other land near: nicolas hvms begining at y^e norwest corner of sd land thence Rvning west 17 dgr^s sovth 44 rod to a heap of stons being y^e the norwest corner then sovth 17 dgr^s East 40 to a heap of stons being the southwest corner then East 17 dgr^s north 44 rod to sd land a black oak tree markt near the sovtheast corner the whole containing Eleven acers 3 acers alowed for bad land laid ovt by Thomas white svrvayer Joseph white and Joseph taft chain men

desember y^e 3^d: 1736 laid ovt for Joseph damon Eleven acers tenth division of land Joyning to his other land near his hovse and is bovnded Easterly on sd land 93 rod rvning from the norwest corner of sd land west 10 dgr^s sovth 22 rod to a heap of stons being the norwest corner then sovth 10 dgr^s East 93 rod to a heap of stons being the southwest corner then East 10 dgr^s north 22 rod to the southwest corner of his other land six acers: being of John Emersons tenth division and 5 of his own the whole being 12 acers and 126 rod one acer and 126 rod alowed for bad land laid ovt by Thomas white svrvayer Joseph white and Joseph damon chain men

John hazeltine

moses Read

[491.] Jvne y^e 21^t: 1728 laid ovt for John hazeltine three acers of Josiah thayers seventh division of land now sd hazeltines as may apear by a Deed of sale from thayer to hazeltine now laid ovt on the west side the west River and is Bovnded north on the town line thirty six Rod the norwest corner being

a heap of stons thence Rvning soth 8 : dgr^s and $\frac{2}{1}$ west fvrteen Rod to a small pine tree markt being the southwest corner then East 8 dgr^s and $\frac{2}{1}$ soth thirty six rod to a heap of stons being the southeast corner then north 8 : dgr^s & $\frac{2}{1}$ East fvrteen Rod to a heap of stons at the town line being the northeast corner the whole containing three acers and twenty fivr Rod 24 rod allowed for bad land laid by Thomas white svrvayer cap^t seth chapin and Jacob aldrich committee

november y^e 12th : 1731 laid ovt for moses Read 16 acers of the Eighth division of the scool lott laid Joyning to his other land north from his hovse and is bovnded soth on sd land rvning from the northeast corner of sd land north 8 dgr^s East 24 rod to a heap of stons at land that was laid ovt for Ebenezer Read and Joseph white and is bovnded north on sd land 64 rod to the town line and is bovnded west on sd line 71 rod to his other land the whole containing 19 acers 3 acers allowed for bad land

more the same day nine acers Eighth division of land : viz : 6 acers of Jethro coffins and 3 of the scool lott laid Joyning to his other land near wachvssek hill begining at the southwest corner of sd land thence rvning soth 20 dgr^s East 48 rod to a heap of stons being the southeast corner then west 20 dgr^s soth 62 rod to the town line to a heap of stons being the southwest corner and is bovnded west on sd line 58 rod to a heap of stons being the norwest corner then East 20 dgr^s north 28 rod to the first bovnds it being a broaken peace of land containing 13 acers and an half 4 acers and half allowed for bad land laid ovt by Thomas white svrvayer John farnvm and Joseph taft chain men

January y^e 20th : 1735 laid ovt for moses Read 4 acers tenth division of land laid Joyning to his other land soth from his hovse and is bovnded northerly on sd land 23 rod rvning from the southeast corner of sd land soth 30 dgr^s East 30 rod to a heap of stons being the soth East corner then west 30 dgr^s soth 23 rod to a heap of stons being the southwest corner then north 30 dgr^s west 30 rod to his other land the whole being 4 acers and 100 rod 100 rod allowed for bad land :

the same day laid ovt for sd read seven acers of land : viz : one acer Eighth division and 6 acers tenth division laid Joyning to his other land Easterly from his hovse and is bovnded westerly on sd land 80 rod northerly part on his own land and part on Bvllards land to a heap of stons being the northeast corner thence rvning sovth 26 dgr^s East 61 rod to a heap of stons being the sovtheast corner then west 30 dgr^s sovth 20 rod and an half to his other land it being a broaken peace of land containing seven acers and 20 rod 20 rod allowed for bad land laid ovt by Thomas white svrvayer Ebenezer Read chain man

may y^e 11: 1736 Laid out To Joseph Damon Eaight acres Tenth Devision fiue acres of Josiah Tafts Tenth Devision and three acers of his own Laid Joyning To his other Land west from Humes Begining at a South west Corner of S^d Land then South 16^p. East thirty Six Rods To Stones on a Rock y^e South west Corner then East 16^p. North 40 Rode To his other Land & is Bounded on all other Parts on his other Land the Whole Containing Nine Acres one Acre allowed for Bad Land Laid out by Thomas white

Timothy winter

[492.] march y^e 22^d: 1722 laid out for Timothy winter thirteen acers of his seventh division of land laid ovt on the East side the great River a little down stream of his other land begining at a heap of stons on the sovtheast side of a pitch pine hill thence Rvning East 10 dgr^s sovth fifty Rod to a heap of stons being the northeast corner then north 10 dgr^s East sixty fovr Rod to : a : heap of stons being the norwest corner then west 10 dgr^s north fifty Rod to a heap of stons being the southwest corner then sovth : 10 dgr^s west sixty fovr Rod to the first bovnds being the sovtheast corner: the whole containing twenty acers seven acers allowed for bad land laid ovt by Robert Evens Thomas white and Jacob aldrich committee

march y^e 28th: 1722 laid ovt for Timothy winter forty five acers of his seventh division of land laid Joyning to the East side of his other land on the East side the great River near the shining Rocks begining at a heap of stons on a great Rock being his northeast corner then bovnded north on the town line sixty Rod

Recorded
March
the 7: 1744/5

to a heap of stons near a great hill of Rocks being a northeast corner thence Rvning sovth 40 dgr^s East one hvndred and forty Rod to a heap of: stons being an Easterly corner then with a direct line to the sovtheast corner of his other land then bovnded on sd land to the first bovnds it being a broken peace of land containing seventy Eight acers and half thirty three acers and half allowed for bad land laid ovt by Robert Evens svrvayer Thomas white and Jacob aldrich committee

Jvly y^e 16th: 1722 an award vpon a bond Baring Date Jvly y^e 16th: 1722 which was Betwen Timothy winter of mendon and hannah peck of Rehoboth: which award is as foloweth twenty acers of land we: allow the afore sd hannah peck vpon the west End of Timothy winters land which lyes vpon the great River at a place comonly: caled the shineing Rocks: as wittnes ovr hands and seals:

DANIEL TAFT ●
JAMES BICK ●

Avgvst y^e 10th: 1727 twenty acers of land measvred of and Bovnded out at the west End of Timothy winters land at the great River acording to the above writen award and is bovnded sovtherly on the land of John plvmly thirty and six Rod and westerly on common land ninety two rod north part on comon part on the great River thirty six Rod Easterly on sd winters land By a line of marked trees: measvred: and Bovnded ovt by Thomas white svrvayer Jsaac thayer and Benjamen Tompson chain men

January y^e 2^d: 1718¹⁶ then laid ovt for timothy winter his share of sederswamp being a litle swamp by it self on the west side the west river near samvel moors land and is bovnded north-erly on medow and on all other parts on vpland laid ovt by Robert Evens svrvayer Thomas white and Jacob aldrich chain men

winters heirs

avgvst y^e 31^t: 1731 laid for the heirs of timothy winter one [493.] acer Eighth division of land laid Joyning to their other

land on the East side of the great River and is bovdnd north on sd land 27 rod west on sd River: 7: rod sovth on the land of nathan park 30 rod Rvning from the northeast corner of sd parks land west 20 dgr^s north: 7: rod to their other land the whole containing one acer and a quarter 40 rod allowed for bad land

the same day laid for sd winters heirs 26 acers Eighth division of land laid Joyning to their other land on the East side sd River and is bovdnd sovtherly on sd land 50 Rod rvning from the northwest corner of sd land north 10 dgr^s East 100 rod to a heap of stons being the norwest corner then East 10 dgr^s sovth 50 rod to a heap of stons being the northeast corner then sovth 10 dgr^s west to nathan parks land then bovdnd on sd land to their own land: the whole containing 31 acers and 40 rod: 5: acers and 40 rod allowed for bad land

the same day laid ovt for sd winters heirs 13 acers Eighth division of land laid Joyning to their other land on the East side the great River and is bovdnd west on sd land 80 rod Rvning from a heap of stons by a white oak stand being the norwest corner East 40 dgr^s north 34 rod to a heap of stons being the northeast corner then sovth 40 dgr^s East 80 rod to a heap of stons being the sovtheast corner then west 40 dgr^s sovth 34 rod to their other land the whole containing 17 acers 4 acers allowed for bad land laid ovt by Thomas white svrvayer John farnvm and Jacob aldrich chain men

november y^e 3^d: 1732 laid ovt for the heirs of timothy winter nine acers ninth division of land laid Joyning to their sovth meadow and is bovdnd north on John daniels land East part on Jacob aldriches land part on common rvning from a corner of sd aldriches land sovth 28 dgr^s East 50 rod to the west corner of sd aldriches land thence with a direct line to the northeast corner of david tompsons land then bovdnd sovth on sd land 44 rod to their own meadow and is bovdnd west on sd meadow it being a broaken peace of land containing 11 acers and 30 rod 2 acers and 30 rod allowed for bad land and a three rod way cros a corner of sd land: laid ovt by Thomas white svrvayer Jacob aldrich and daniel lovet chain men

November y^e 13th: 1731 laid ovt for the heirs of timothy winter : 3 acers Eighth division of land laid on the west side their sovth medow and is bovnded East on sd medow 62 rod west on the land of Ebenezer thayer 40 rod to the sovtheast corner of sd land then tvrning west by sd land 26 rod to the scool land then bovnded west on sd land 5 rod to sevll Rock Rode and is bovnded sovth on sd Rode 26 rod to said winters medow it being a broaken peace of land containing 3 acers and half and 31 rod half an acer and 31 rod alowed for bad land and a two rod way with gates or bars for Ebenezer thayer to go to his land from sd Rode laid ovt by Thomas white svrvayer Jacob aldrich and nathan tiler chain men.

Abel Aldrich

[494.] Jvne y^e 10th: 1718 laid ovt for abell aldrich one acer and half sixth division of land laid Joyning to his other land near his house lying in an half moon on two sids sd land and is Bovnded East on common ten Rod to a stake and stons being the northeast corner: north on common with a direct line twenty five Rod to stons on a Rok being the norwest corner west on a way formerly laid ovt thirty six Rod to peter aldriches land: the whole containing two acers half an acer alowed for bad land laid ovt By Thomas white svrvayer: Thomas thayer and Jacob aldrich committee

December y^e 8th: 1719 laid ovt for abell aldrich seven acers and half seventh division of land laid Joyning to his other land on the East side the great River begining att the sovtheast corner of sd land thence Rvning East 25 dgr^s sovth twenty Eight Rod to samvel Reads land then By sd Reads land sixty six Rod to y^e norwest corner of sd Reads land: then with a direct line to the norwest corner of his other land sixty Rod: it being a broaken peace of land bovnded on two sids of his other land Estemed att twelve acers fovr acers and half alowed for bad land: laid ovt by Robert Evens and Jacob aldrich

october y^e 7th: 1720 laid ovt for abel aldrich forty acers of the seventh division of the scool lott laid ovt on the west side the Great River and is bovnded sovth part on the land of seth aldrich

and part on common one hundred Rod to a heap of stons East on common seventy two Rod to a heap of stons north on common one hundred Rod to the town line then on sd line seventy two Rod to the first bovnnds the whole containing forty five acers five acers alowed for bad land laid ovt by Robert Evins Jacob aldrich and Thomas white committee

october y^e 7th: 1720 laid ovt for abell aldrich fovrteen acers and fifty fovr Rod of seventh division of land ten acers and fifty fovr Rod belonging to Jabish Billowses Rights and fovr acers belonging to his own Rights laid on the west side the great River on the north side of Benjamen tompsons land a little distance from sd land begining att a chesnvt tree being a sovth corner: thence Rvning southwest fvll point sixty Rod to a heap of stons being the west corner then norwest forty fovr Rod to a heap of stons being: the north corner then northeast sixty Rod to a heap of stons being the East corner then sovtheast forty fovr Rod to the first bovnnds the whole containing sixteen acers and half two acers and twenty six Rod alowed for bad land laid ovt for bad land laid ovt By Robert Evins Jacob aldrich and Thomas white committee

[495.] John warfeild abell aldrich & seth aldrich

march y^e 24th: 1730 laid ovt for abell aldrich seven acers and half Eighth division of land laid Joyning to his other land on the west side the great River begining at the west corner of sd land thence Rvning norwest 2 dgr^s west 34 rod to a heap of stons being the north corner then northeast 2 dgr^s north 44 rod to a heap of stones being the East corner then southwest 2 dgr^s sovth 34 rod to the East corner of his other land then on sd land 44 rod to the first bovnnds the whole containing nine acers and sixty six rod one acer and 146 rod alowed for bad land laid ovt by Thomas white svrvayer Jacob aldrich and Joseph Taft chain men.

febrvary y^e 26th: 1732² laid ovt for seth aldrich nine acers and half of David thayer sein^s ninth division of land laid Joyning to Jenekes farm and is bovnnded westerly on sd farm 70 rod: begining att a heap of stons being the southwest corner thence rvning

East 13 dgr^s & 20 minits south 22 rod to a heap of stons being the : south East corner then north 13 dgr^s & 20 minits East 70 rod to a heap of stons being the northeast corner then west 13 dgr^s & 20 minits north 22 rod to the northeast corner of sd farm : the whole containing nine acers and 100 rod : 20 rod allowed for bad land laid ovt by Thomas white svrvayer Jacob aldrich and Joseph taft chain men

May y^e 28th : 1734 laid ovt for seth aldrich 22 acers of his ninth division of land laid Joyning to his other land on the west side the great river and is bovdned East part on sd land and part on the land of Benjamin tompson 80 rod begining att a heap of stons on a : rock near the northeast corner thence rvning west 15 dgr^s north 50 rod to a heap of stons being the norwest corner then south 15 dgr^s west 80 rod to a heap of stons being the south-west corner then East 15 dgr^s south 50 rod to his other land to a heap of stons near the sovtheast corner the whole containing 25 acers 3 acers allowed for bad land laid ovt by Thomas white svrvayer Jacob aldrich and Daniel lovet chain men

Jvne y^e 15th : 1737 laid ovt by seth aldrich for saunvel adams of Jpswich 14 acers of william sprages tenth division of land laid Joyning to said adamses other land on the west side the great river and is bovdned south on sd land and west on the town line 27 rod to a heap of stones being the norwest corner thence rvning East 8 dgr^s south 100 rod to stons on a rock being the northeast corner then south 8 dgr^s west 27 rod to the northeast corner of his other land the whole being 16 acers and 140 rod 2 acers and 140 rod allowed for bad land laid ovt by Thomas white svrvayer Jacob aldrich and seth aldrich chain men

Jvne y^e 15th : 1737 laid ovt for seth aldrich 8 acers of land Joyning to his other land on the west side the great river : viz : 4 acers granted him by the select men of vxbridge for high ways and 4 acers of william whites tenth division begining at a south-west corner of sd land thence rvning south 43 dgr^s west 16 rod to a heap of stons being the southwest corner then East 43 dgr^s

north 20 rod to a black oak tree markt then turning a little East 40 rod to a heap of stons being the sovtheast corner then north 43 dgr^s west 20 rod to his other land : laid ovt by Thomas white svrvayer Jacob aldrieh and seth aldrieh chain men

may y^e : 19th : 1744 laid for John warfeeld 3 acers of tenth division of land he pyrchast of Jonathan wood laid Joyning to his other land and is bovnded west part on his own land and part on his fathers land Sovth on his fathers land East on the land of william haywards land north on the land of moses wood the whole containing 4 acers one acer allowed for bad land and a 3 rod way through sd land laid ovt by Thomas white svrvayer Jacob aldrieh and John warfeeld chain men

samvel warfeeld David how David Draper

[496.] october y^e 5th : 1728 laid ovt for David how one acer of samvel Toryes seventh division of land laid ovtt on : the west side y^e mill River and is Bovnded north on the land of John albee one hvndred Rod westerly on the covntry Rode two Rod thence Rvning northeast fvll point to the mill pond : itt being a peace of land one hvndred rod in length and two Rod in Breadth containing one acer and one quarter : one quarter of an acer allowed for bad land laid ovtt by Thomas white svrvayer cap^t seth chapin and Jacob aldrieh committee

october y^e 29th : 1728 laid ovt for David how nine acers and half Eighth division of land laid Joyning to his other land on the west side the mill River and is Bovnded north on sd land one hvndred Rod and sovtherly on the Rode from sd hows to town over the neck Eighteen Rod from sd hows land to a chesnvt tree markt Being the southwest corner then Rvning East 30 dgr^s north sixty Eight Rod to the mill pond then Bovnded on sd pond thirty six Rod to his other land the whole containing Eleven acers and half two acers allowed for bad land laid ovt By Thomas white svrvayer Jacob aldrieh and nathan Tiler chain men

may y^e 24th : 1731 laid ovt for David draper twelve acers of land which he pyrchased of the propriators of mendon and is laid

Joyning to his other land near vxbridge and is bovnded west on sd land Eighty Rod begining at a heap of stons on the north side a small swamp being the norwest corner thence Rvning East 8 dgr^s south twenty fivr rod to a heap of stons being the north-east corner then south 8 dgr^s west Eighty Rod to stons the south-east corner then west 8 dgr^s north twenty fivr Rod to his own land laid ovt by Thomas white srvvayer John farnvm and Jacob aldrich chain men

may y^e 19th: 1744 laid for samvel warfeeld two acers and a quarter tenth division of land laid Joyning to his other land by his house and is bovnded northerly part on the land of John warfeeld and part on the land of william hayward and on all other parts on his own land —

the same day laid for sd warfeeld one acer and 3 quarters tenth division of land laid Joyning to his other land begining at a southeast corner of one peace of land then setting of southward on comon 8 rod to a heap of stons being the south corner thence rvning Easterly with a direct line 26 rod on comon to the south-west corner of another peace of sd warfeelds land and is bovnded on all other parts on his other land itt being a broaken peace of land containg one acer and half and 72 rod 72 rod allowed for bad land laid ovt by Thomas white srvvayer Jacob aldrich and samvel warfeeld chain men

sam^{ll} warfeeld nathaniel farebank samvl very

[497.] october y^e 30th: 1731 laid ovt for nathaniel farebank seven acers and half of Josiah thayers Eighth division of land laid ovt on the East side the great river Joyning to wiliam holbrooks land begining at sd holbrooks southeast corner thence rvning East 8 dgr^s north fifty rod to a heap of stons being the southeast corner then north 8 dgr^s west thirty fivr rod to a heap of stons being the northeast corner then west 8 dgr^s south fifty rod to sd holbrooks land to a heap of stons being the norwest corner and is bovnded west on sd holbrooks land thirty fivr rod to the first bovnds the whole being Eleven acers and 60 rod: 3 acers and 140 rod allowed for bad land laid ovt by Thomas white srvvayer John farnvm and Jacob aldrich chain men

november y^e 13th: 1732 laid ovt for nathaniel farebank 5 acers ninth division of land laid Joyning to his other land on the East side the great River begining at the sovtheast corner of sd land thence Rvning East 10 dgr^s north 12 rod to a heap of stons being the sovtheast corner then north 10 dgr^s west 48 rod to a heap of stons being the northeast corner then west 7 dgr^s sovth 58 rod to a black oak tree markt at the norwest corner at holbrooks land then bovnded west on sd holbrooks land 14 rod to his other land it being a broaken peace of land lying on one side and one End of his other land containing 7 acers & 70 rod 2 acers and 70 rod allowed for bad land laid ovt by Thomas white svrvayer Jacob aldrich and Joseph white chain men

March y^e first: 1738 laid ovt for samvel very 12 acers of Benjamen whelocks tenth division laid Joyning to his other land att the province sovth line and is bovnded sovtherly on sd land 130 rod rvning from the northeast corner of sd land north fvll point 20 rod to abel aldriches land and is bovnded northerly part on sd aldriches land and part on Benjamen tafts land to his own land and is bovnded on all other parts on his own land it being a broaken peace of land containing 13 acers and 100 rod one acer and 100 rod allowed for bad land laid ovt by Thomas white svrvayer Jacob aldrich and benjamen tompson chain men

March y^e 7th: 1723 laid ovt for samvel warfeild 10 acers and half seventh division of land laid near his hovse Joyning to the East side of his other land begining at a pitch pine marked being alexander plvmlys sovthwest corner then rvning Easterly on sd plvmlee 96 rod to a heap of stons then north 2 dgr^s west on comon by a line of heaps of stons 130 rod to his sd land then bovnded on sd land to the first bovnds a broaken peace of land containing 27 acers 16 acers and 80 rod allowed for bad land —

the same day laid ovt for sd warfeild one acer and half of land given him by the town in the year: 1710 laid near his hovse begining at a red oak stvmp being a former bovnds to the sovthward of his hovse then rvning north 20 dgr^s west 40 rod to a stake markt then west 20 dgr^s sovth 12 rod to his other land: so bovnded on sd land to the first bovnds laid ovt by robert Evins svrvayer Jacob aldrich and Thomas white chain men

Nathan park

[498.] february y^e: 26th: 1728^a laid ovt for nathan park five acers Eighth division of land laid Joyning to his other land on the East side the great River: begining at the norwest corner of sd land thence Rvning west 10 dgr^s sovth twenty fovr Rod to a heap of stons being the norwest corner then sovth 10 dgr^s East forty Rod to : a : heap of stons on a Rock. being the sovth-west corner: then East 10 dgr^s north twenty eight Rod to his other land then on sd land to the first bovnds the whole containing six acers and half one acer and half alowed for bad land laid ovt By Thomas white svrvayer Jacob aldrich and nathan tiler: committee

the same day laid ovt By the same committee: Eighteen acers more of sd Eighth division laid Joyning to the above sd land which was formerly laid ovt begining att the northeast corner of sd: land thence Rvning north 33 dgr^s East fifty Rod to a heap of stons on a Rock being the norwest corner then East 33 dgr^s. sovth sixty two Rod to a pople tree markt Being the northeast corner then sovth 33 dgr^s East sixty Rod to a heap of stons being the sovtheast corner then west 33 dgr^s sovth sixty two Rod to his other land:: the whole containing twenty two acers and three quarters: fovr acers & three: quarters alowed for bad land

april y^e 8th: 1730 laid ovt for nathan park five acers Eighth division of land laid ovt on the East side the great River and is bovnded sovth part on the land of John Reekens and part on common 39 rod from the river to a heap of stons being the sovtheast corner thence rvning north 40 dgr^s west 32 rod to a heap of stons being the northeast corner then west 40 dgr^s sovth 28 rod to the great river and is bounded west on sd river 33 rod the whole containing six acers and half and 16 rod one acer and half and 16 rod alowed for bad land and a three rod way through sd land laid ovt by Thomas white svrvayer Jacob aldrich and nathan tiler chain men

april y^e 8th: 1730 laid ovt for nathan park nine acers: Eighth division of land laid between the great River and the west River

begining at a heap of stons on a Rock being the south west corner thence Rvning north 8 dgr^s East 40 rod to a heap of stons being the norwest corner then East 8 dgr^s south 40 rod to a heap of stons being the northeast corner then sovth 8 dgr^s west 40 rod to a heap of stons being the sovtheast corner then west 8 dgr^s north 40 rod to the first bovnds the whole containing ten acers one acer allowed for bad land laid ovt by Thomas white svrvayer Jacob aldric and nathan tiler chain men

Nathan park

[499.] october y^e 4th: 1731 laid ovt for nathan park 20 acers Eighth division of land laid ovt in the norwest corner of the township and is bovnded north on the town line: 100 rod and west on sd line 40 rod to a heap of stons being the southwest corner thence rvning East 8 dgr^s sovth 132 rod to the great river and is bovnded East on sd river to the town line the whole containing 29 acers 9 acers allowed for bad land laid ovt by Thomas white svrvayer John farnvm and Jacob aldric chain men

January y^e 29th: 1734 $\frac{1}{2}$: laid ovt for nathan park seven acers ninth division of land laid Joyning to his other land near his dweling hovse and is bovnded westerly on sd land 42 rod the: sovth west: corner beinging at a heap of stons on a rock thence rvning East 25 dgr^s sovth 42 rod to a heap of stons being the sovtheast: corner then north 25 dgr^s East 42 rod to a heap of stons being the northeast corner then west 25 dgr^s north 42 rod to his other land the whole containing Eleven acers and 4 rod 4 acers and 4 rod allowed for bad land and a three rod way through sd land laid ovt by Thomas white svrvayer Jacob aldric and Joseph white chain men

Jvne y^e 24th: 1736 laid ovt for nathan park 15 acers tenth division of land viz: 10 acers which he pyrchased of Thomas sanford and 5 acers of his own laid Joyning to his other land on the west side of the great river and is bovnded north on sd land 132 rod west on vxbridge west line 20 rod to a heap of stons being the sovth west corner thence rvning East 8 dgr^s sovth 151 rod to the

river to a heap of stons near sd river and is bovnded Easterly on sd river 20 rod to his other land the whole being 17 acers & 110 rod 2 acers and 110 rod allowed for bad land: —

the same day laid ovt for sd park 4 acers and 80 rod of his tenth division of land laid Joyning to his other land on the west side the great river begining at the southwest corner of sd land thence rvning west 27 dgr^s south 9 rod to samvel thayers land to a heap of stons being the nor west corner and is bovnded westerly on sd thayers land 40 rod to a heap of stons being a sovtheast corner then rvning East 27 dgr^s north 9 rod to his other land and is bovnded on all other parts on his other land it being a broaken peace of land containing 5 acers and 80 rod one acer allowed for bad land laid ovt by Thomas white svrvayer Jacob aldrich and nathan park chain men

october y^e 19th: 1737 laid ovt for nathan park 37 acers tenth division of land: viz: 18 acers of william toryes and 6 acers of mary toryes & ten acers of Thomas sanfords and 3 acers of his own all laid together on Joyning to his other land on the East side the great river and is bovnded westerly on sd land 100 rod rvning from the sovtheast corner of sd land East 25 dgr^s north 20 rod to stons the sovtheast corner then north 35 dgr^s west 100 rod to a black oak tree markt being the northeast corner then west 35 dgr^s north 66 rod to his other land a pine tree markt near the norwest corner the whole containing 43 acers and 120 rod 6 acers and 120 rod allowed for bad land laid ovt by Thomas white svrvayer Jacob aldrich and nathan park chain men

[500.] John Corbitt John Read Jr

february y^e 7th: 1728⁹ laid ovt for John corbit thirty acers of land Being Eighth division laid Joyning to his other land East from Bear hill Begining att a heap of stons Being the southwest corner thence Rvning East 2 dgr^s north sixty one Rod to his other land then on sd land twenty two Rod to a walnvt stand markt being the sovtheast corner then north: 2: dgr^s west sixty Rod to a heap of stons then tvrning norwest fvll point forty seven Rod to a heap of stons being the northeast corner then southwest

full point seventy Rod to a heap of stons being the norwest corner then south 2 dgr^s East forty six Rod to the first bovn^ds: the whole containing thirty five acers & half: five acers and half allowed for bad land laid ovt By Thomas white srvvayer Thomas sanford and nathan tiler committee

march y^e 6th: 1731 laid ovt for John corbitt two acers Eighth division of land laid Joyning to his other land on the East side second Bridge River and is bovn^ded north on sd land west on medow bottom sovtherly on John cooks land 14 rod and Easterly on sd cooks land 31 Rod it being a broaken peace of land laid for two acers by Thomas white srvvayer Thomas sanford and Jacob aldrich chain men this land on Richard Rockwoods Rights

march y^e 20th: 1731 laid ovt for John corbit 3 acers of Richard Rockwoods Eighth division laid Joyning to his other land on samill plain and is bovn^ded sovtherly on the Rode leading to the samill Easterly on benjamin albees land 16 rod then Rvning from y^e norwest corner of sd albees land west 42 dgr^s north to John holbrooks land then Bovn^ded on sd land to the Rode it being a broaken peace of land containing 4 acers and half one acer & half allowed for bad land laid ovt by Thomas white srvvayer Thomas sanford and Jacob aldrich chain men

the same day as above by the same committee laid ovt to sd corbitt six acers and half Eighth division laid Joyning to his other land East from his hovse: viz: 2 acers and half of sd Richard Rockwoods and 4 of David hows and is bovn^ded west on sd land and north part on vriah thayers land part on the land of benjamen albee East on the land belonging to the heirs of peter holbrook and sovth on the covntry Rode: it being a broaken peace of land containing Eleven acers and half and 20 rod: five acers and 20 rod allowed for bad land and a two rod way next sd holbrooks land —

may the 9th 1748 Laid out for John Read J^r 2 acers & 130 rod of John Rockwoods 10 & 11th Division Joyning to his other land

at a place Called Bridges land it being a three Cornerd piece of land and is bounded north on S^d Read 40 rod to his other land then South 10 Deg^s west 23 rod to a heap of Stones being a Corner of Cor^t. John Farnums land and bounding west on his own land then with a Direct Line to the bounds first mentioned with one tree markt in the Swamp for a Director and bounding Southerly on Said farnum laid out by John Read J^r Sury^r William Holbrook chain man

Samvel Read

[501.] February y^e 20th: 1729~~20~~ laid ovt for samvel Read two acers of land viz: one acer Eighth division and one acer allowed by the select men of vxbridge for a way through his land and is laid Joyning to his other land west from his hovse begining at a southwest corner of sd land thence Rvning south 20 dgr^s west twenty rod to a heap of stons being the sovtheast corner then west 5 dgr^s south Eleven rod to the sovtheast corner of John Reads land then bovnded west on sd land thirty rod to a heap of stons being the norwest corner then East 20 dgr^s south twenty one rod to his other land the whole containing three acers one acer allowed for bad land laid ovt by Thomas white svrvayer John farnvm and Jacob aldrich chain men

february y^e 19th: 1729~~20~~ laid ovt for samvel Read nineteen acers Eighth division of land laid Joyning to his other land west from his hovse begining at the southwest corner of sd land thence Rvning south 25 dgr^s East 34 rod to a heap of stons being the southwest corner then East 10 dgr^s north Eighty Rod to a heap of stons being the sovtheast corner then northeast 1 dgr north fifty rod to his other land then bovnded north on sd land to the first bovnds the whole containing twenty two acers 3 acers allowed for bad land laid ovt by Thomas white svrvayer John farnvm and Jacob aldrich chain men

February y^e 19th: 1729~~20~~ laid for samuel Read ten acers Eighth division of land near his hovse and East on sd land Eighty Rod and north on his other land 30 rod to a heap of stons being the norwest corner thence Rvning south 16 dgr^s East Eighty Rod to

a heap of stons being southwest corner then East 10 dgr^s north 36 rod to his other land: compasing in two acers and half of land formerly laid ovt the whole containing sixteen acers and half 4 acers allowed for kilingly Rode and bad land and a three Rod way cros part of sd land laid ovt by Thomas white svrvayer John farnvm and Jacob aldrich chain men

January y^e 21^t: 1735 laid out for Thomas Read 20 acers tenth division of land laid Joyning to the land of moses Read and is bovynded westerly on sd land 60 rod north part on sd reads land and part on common 60 rod to a heap of stons being the northeast corner then south 26 dgr^s East 60 rod to stons being the southeast corner then west 35 dgr^s south to John holbrooks land then on sd land to moses reads land the whole being 22 acers 2 acers allowed for bad land and a three rod way cros a corner of sd land laid ovt by Thomas white svrvayer Ebenezer Read chain man

Samuel Reads heirs

[502.] November y^e 12th: 1729 laid ovt for Daniel Read twenty five acers Eighth division of land and is laid Joyning to his other land on the west side the west River Begining at the norwest corner of sd land thence Rvning north fvll point fifty three rod to a heap of stons being the norwest corner then East one hvndred and fourteen Rod to plvmlyes land then on sd land thirty fovy rod to his own land then on sd land to the first bovynds it being a broaken peace of land containing forty five : acers twenty acers allowed for bad land and a three Rod way through sd land laid ovt by Thomas white svrvayer John farnvm and Joseph taft chain men

november y^e 12th: 1729 laid ovt for Thomas Read thirty acers Eighth division of land laid Joyning to his other land on misco hill begining at the northeast corner of sd land thence Rvning north 13 dgr^s East forty seven Rod to a white oak stand being the north East corner then Rvning norwest one hvndred Rod to a heap of stons being the norwest corner then southwest sixty Rod to a heap of stons being the southwest corner then northeast to his other land: it being a broaken peace of land containing thirty five acers

and half five acers and half allowed for bad land laid ovt by Thomas white svrvayer John farnum and Joseph taft chain men

november y^e 20th: 1729 laid ovt for Daniel Read six acers of land : viz: one acer allowed him by the select men of vxbridge for a way through his land and five acers Eighth division laid on the west side the great River near wiliam Browns land begining at a heap of stons being the northeast corner thence Rvning south fvll point forty Rod to a heap of stons being the sovtheast corner then west 28 rod to a heap of stons being the southwest corner then north forty rod to a heap of stons being the norwest corner then East twenty Eight Rod to the first bovnds the whole containing seven acers one acer allowed for bad land laid ovt by Thomas white svrvayer John farnvm and Jacob aldrich chain men

november y^e 20th: 1729 laid ovt for sarah Read twelve acers Eighth division of land laid Joyning to her other land on the west side the great River begining at a pine tree markt being a bovnds of her other land thence Rvning East 28 dgr^s south 30 rod to a pine tree markt being a corner then south 28 dgr^s west 68 Rod to a heap of stons being a corner then East 28 dgr^s south 38 rod to her other land: it being a broaken peace of land containing fifteen acers and half three acers and half allowed for bad land :

the same day laid half one acer more of sd division it being a three: cornered: Bitt of land compased within her land that was formerly laid ovt and is bovnded on all parts with sd land: laid ovt by Thomas white svrvayer John farnvm and Jacob aldrich chain men

Nathan park Samuel Reads heirs henery Borsworth

[503.] desember y^e 31st: 1731 laid ovt for Thomas Read twenty acers ninth division of land laid Joyning to his other land at misco hill* begining at the norwest corner of sd land thence Rvning norwest fvll point twenty two: rod to a heap of stons being the norwest corner then south East sixty Eight Rod to samvel warfeelds land then bovnded west on sd land forty one Rod to the sovtheast corner of sd land thence rvning south fvll

point to his other land the whole containing twenty two acers and 118 rod 2 acers and 118' rod allowed for bad land laid ovt by Thomas white svrvayer Jacob aldrich and daniel lovet chain men

april y^e 10th: 1734 laid ovt for sarah Read 8 acers ninth division of land laid Joyning to her other land on the west side the great River and is bovdnd northerly on sd land 38 rod rvning from the southwest corner of sd land sovth 30 dgr^s East 56 rod crosing a corner of Edmvnd Rawsons land to a heap of stons being the southwest corner then East 20 dgr^s north 30 rod to a pine tree markt near her other land and is bovdnd Easterly on sd land the whole being 12 acers 4 acers allowed for bad land laid ovt by Thomas white svrvayer Jacob aldrich and Joseph taft chain men

Jvly y^e 15th: 1740 laid ovt for henery Borsworth 2 acers tenth division of land laid Joyning to his other land on the East side the great river near philip amidowns and is bovdnd sovth on sd land west on a three rod way north on the land of obadiah albee: it being a three cornerd peace of land containing 2 acers and 10 rod 10 rod allowed for bad land: —

the same day laid ovt for sd borsworth 2 acers ninth division laid Joyning to sd land and is bovdnd East on sd land 20 rod sovth on common 34 rod to a heap of stons being the southwest corner west on comon 10 rod to benjamin albees land then bovdnd north on sd land 24 rod to a three rod way then bovdnd west on sd way Eleven rod to his other land the whole being 2 acers and 126 rod 126 rod allowed for bad land and a three rod way through sd land laid ovt by Thomas white svrvayer benjamin darling and henery borsworth chain men

September y^e 28th 1741 Laid out for Nathan park 4 acers of land (viz) 120 Rod of Benjamin Thomsons land in lue for land laid under a mistake in Said parks land & three acers & three quarters of his own land laid together bounded East on his own land north on Christopher winters & South on his own land it being a three corner^d. piece laid out by Thomas white Srueyer

more 3 acers and 3 quarters laid for 3 acers & half bounded west on his own land 20 rod Runing from a black oak tree the South west Corner East 33 Degrs. north 30 rod then north 33 Degrs. west 20 rod to Stones on a rock the north East Corner then west 33 Degrs. South 30 rod to his own land a white oak tree markt near Said Land

Nathan Tiler

[504.] march y^e 5th: 1730 laid ovt for nathan tiler sixty Rod Eighth division of land laid ovt below the lower north medow and is bovnded East on the land of thomas white ten Rod on common ten Rod y^e norwest corner being a walnvt tree markt west on common ten Rod to a heap of stons on a Rock being the sovth-west corner sovth on common ten Rod: a heap of stons on a Rock down stream and a maple tree markt vp stream on the west side the River the whole containing one hvndred Rod 40 rod allowed for bad land laid ovt by Thomas white svrvayer Jacob aldrich and nathan tiler chain men

march y^e 5th: 1730 laid for nathan tiler three acers of his Eighth division of land laid ovt on the East side the lower north medow begining att a heap of stons being y^e sovthwest corner thence Rvning East 10 dgrs north twenty Rod to a heap of stons being the sovtheast corner then north 10 dgrs west twenty Eight Rod to a heap of stons being the northeast corner then west 10 dgrs sovth twenty fovr Rod to a heap of stons on a Rock being the norwest corner then bovnded west on his own medow twenty Eight Rod to the first bovnds the whole containing three acers and 136 rod 136 Rod allowed for bad land and liberty for the: nebovrhood to carry hay cros sd land: laid ovt by Thomas white svrvayer Jacob aldrich and nathan tiler chain men

march y^e 5th: 1730 laid ovt for nathan tiler fifty nine acers Eighth division of land laid Joyning to his other land north from the north hill begining at the norwest corner of sd land thence rvning west 15 dgrs north thirty Eight rod to a heap of stons being the norwest corner then sovth 2 dgrs East sixty six rod to

the north meadow path then on sd path to malbvry Rode then on sd malbvrey Rode to the Eight rod way leading through the neck then bovnded on sd way to his other land then bovnded on his other land 54 rod to common land then bovnded on common land Eight rod to a heap of stons being a corner then tvrning north fivr rod to his other land and is bovnded on all other parts on his other land : it being a broaken peace of land containing seventy nine acers and sixty rod 20 acers and 60 rod allowed for bad land and for six acers and 64 rod of land that was formerly laid incompased within sd bovnds and for a three rod way cros sd land to the north meadow : laid ovt by Thomas white svrvayer Jacob aldrich and nathan tiler chain men

november y^e 15th: 1731 laid ovt for nathan tiler 3 acers of Benjamen palmers Eighth division of land laid Joyning to his other land on the East side the lower north meadow and is bovnded sovth on sd land 20 rod to a heap of stons being the sovtheast corner thence rvning north 20 dgr^s west 40 rod to a heap of stons being the northeast corner then west 10 dgr^s sovth 20 rod to Joseph Brvces meadow then bovnded west on sd meadow 40 rod to sd tilers land it being a broaken peace of land containing 4 acers and half one acer and half allowed for bad land by Thomas white Jacob aldrich and nathan tiler

Nathan tiler Isaac parkhust

[505.] may y^e 20th: 1730 laid ovt for nathan tiler 4 acers Eighth division of land laid Joyning to his other land on the East side the north hill and is bovnded sovth on the land of Joseph Brvce 40 rod and East on sd brvces land 27 rod and on all other parts on his own land it being a broaken peace of land : containing 5 acers and half one acer and half allowed for bad land laid ovt by Thomas white svrvayer Jacob aldrich and nathan tiler chain men : — 7 acers and 60 rod to mvch Eighth division

may y^e 13th: 1734 laid ovt for nathan tiler nine acers ninth division : of land laid Joyning to his other land att the north End of the north hill and is bovnded northerly and part on the west

on palmers land and on all other parts on his own land it being a broaken peace of land containing 15 acers 6 acers allowed for bad land and malbvry Rode and a three Rod way to the north medows

the same day laid for sd tiler 15 acers ninth division of land laid ovt near pine orchard and is bovnded East on samvel torys land 70 rod north on the town line 60 rod to a heap of stons being the norwest corner thence rving south 18 dgr^s East 70 rod to a heap of stons being the southwest corner then East 8 dgr^s south 27 rod to sd torys land to a heap of stons being the southeast corner the whole containing 19 acers and five rod 4 acers and five rod allowed for bad land —

the same day laid ovt for sd tiler one acer ninth division of land and is laid Joyning to his vper north medow and is bovnded sovtherly on comon 2 rod to a heap of stons being the south east corner thence Rvning north 29 dgr^s west 20 rod to John cooks medow and then bovnded north and west on his own medow a broaken peace of land containing one acer and 40 rod 40 rod allowed for bad land

the same day laid ovt for sd tiler 4 acers ninth division of land and is laid Joyning to his other land on the East side the lower north medow and is bovnded sovtherly on common 6 rod to a heap of stons being the southeast corner thence Rvning north 21 dgr^s west 90 rod to a heap of stons being the northeast corner then west 21 dgr^s south 30 rod to his other land and is bovnded on all other parts on his own land it being a broaken peace of land: containing 7 acers and 60 rod 3 acers and 60 rod allowed for bad land & a three Rod way cros sd land —

the same day laid ovt for sd tiler one acer ninth division of land laid on the East side the Eight acer medow and is bovnded west on sd medow 24 rod and is bovnded north on his own land 12 rod to samvel torys land and is bovnded East and south on sd torys land it being a broaken peace of land containing one acer and 80 rod 80 rod allowed for bad land laid ovt by Thomas white srvvayer Jacob aldrich and Daniel lovet chain men

January y^e 9th. 1747² Laid out for Isaac parkhust 4 acers & 56 Rod of his Eleuenth Division of Land Laid Joyning to his other

Land South from his house and is bounded Easterly on his other Land 96 Rod westerly on the Land formerly John pecks 96 Rod to a Stake and heap of Stones being the Southwest Corner and the norwest Corner of Daniel Sumners Land Southerly on Said Sumners Land 15 Rod it being a gore of Land Laid out with an allowance for a two Rod way on the west Side of Said Land by William Torrey Sury^r. Jacob aldrich & Isaac parkhust Chain men

Benjamin Taft

[506.] may y^e 17th: 1731 laid ovt for Benjamen taft : 3 : acers and 152 rod of land granted him By the selectmen of vxbridge for high ways laid through his land laid Joyning to his other land near the iron works and is bovnded East on the land of James coler 16 rod to the sovtheast corner of John Emersons land thence Rvning west 2 dgr^s sovth 38 rod to a three Rod way and is bovnded westerly on sd way 16 rod to his other land sovth on sd land 41 rod to sd colers land laid ovt by Thomas white svrvayer John farnvm and Jacob aldrich chain men

may y^e 17th: 1731 laid ovt for benjamen taft nine acers of land : viz: 4 acers sixth division and 4 acers seventh division and one acer Eighth division all belonging to John sprags Rights laid Joyning to sd tafts land at the iron works and is bounded East on sd land 71 rod and sovth on sd land 41 rod west on svmmers land 71 rod to a heap of stons near the norwest corner thence Rvning East 9 dgr^s sovth 38 rod to his other land to stons on a Rock the whole containing 17 acers and 100 rod: 8 acers and 100 rod alowed for bad land and a three Rod way through sd land laid ovt by Thomas white svrvayer John farnvm and Jacob aldrich chain men

may y^e 17th: 1731 laid ovt for Benjamen taft 7 acers and half of land: viz: two acers of John sprages Eighth division of land and 5 acers and half of land granted him by the select men of vxbridge for high ways through his land: and is laid ovt on the west side of the great River above Tomsons corn mill and is bovnded west on the land of william craten 70 Rod Rvning from

the northeast corner of sd cratens land East 25 dgr^s north 20 rod to a heap of stons being the northeast corner then sovth 30 dgr^s East 70 rod to a heap of stons being the sovtheast corner then west 25 dgr^s sovth 22 rod to sd cratens land the whole containing nine acers: one acer and half for bad land:—

the same day laid ovt for sd taft six acers and half of land granted him by the select men of vxbridge for high ways through his land and is laid Joyning to the above sd land and is bovnded north on sd land 22 rod west on the land of John white 90 rod rvning from the sovtheast corner of sd whites land with a direct line to the sovtheast corner of sd tafts land: it being a three cornered peace laid ovt by Thomas white svrvayer John farnvm and Jacob aldrich chain men

Benjamen taft

[507.] Jvne y^e 29th: 1732 laid ovt for benjamen taft 8 acers of Josiah thayers ninth division of land laid Joyning to his other land near John Emersons begining at a sovthwest corner of sd land thence rvning west 19 dgr^s sovth 14 rod to a heap of stons being the sovthwest corner then north 19 dgr^s west 65 rod to svmmers land then bovnded west on sd land 30 rod to a heap of stons on a Rock being a corner then East fvll point 30 rod to a pine tree markt then sovtheast 10 dgr^s East 30 rod to his other land it being a broaken peace of land containing 10 acers and 112 rod two acers and 112 rod alowed for bad land laid ovt by Thomas white svrvayer Jacob aldrich and Joseph taft chain men

march y^e 14th: 1733 laid ovt for benjamen taft nine acers ninth division laid Joyning to his other land near the iron works and is bovnded sovth on the province line 48 rod and is bovnded East-erly part on John balcoms land and part on James Keiths land and part on his own and is bovnded on all other parts on his own land it being a broaken peace of land containing 21 acers and 116 rod Eleven acers and 116 rod alowed for bad land —

the same day laid ovt for sd taft 3 acers and half ninth division laid Joyning to his other land near shokcolog and is bovnded: East on seth aldriches land 18 rod sovth on abbitts

farm 95 rod and on all other parts on his own land it being a broaken peace of land containing 7 acers and half 4 acers allowed for bad land and a three Rod way through sd land laid ovt by Thomas white svrvayer Jacob aldrich and Joseph white chain men

march y^e 25th: 1733 laid ovt for Benjamen taft 16 acers of benjamen thayers ninth division of land and is laid Joyning to his other land near shokcolog and is bovnded sovth on the land of Joseph taft 6 rod to a heap of stons on a rock being the sovtheast corner thence Rvning north 30 dgr^s west 170 rod to a heap of stons on a Rock being the northeast corner then west 30 dgr^s sovth 48 rod to hoopole Brook and is bovnded westerly on sd brook 40 to a northeast corner of his other land then on sd land to Joseph tafts land the whole containing 22 acers and 65 rod: 6 acers and 65 rod allowed for bad land laid ovt by Thomas white svrvayer Jacob aldrich and Joseph white chain men

March y^e 25th: 1734 laid ovt for Benjamen taft 8 acers of Benjamen thayers ninth division of land laid Joyning to his other land near shokcolog and is bovnded northerly on sd land: rvning from a chesnvt tree markt being the sovtheast corner sovth 36 dgr^s west 40 rod to a heap of stons being the sovtheast corner then west 36 dgr^s north 60 rod to his other land it being a broaken peace of land: containing: 15 acers 7 acers allowed for bad land and a three rod way through sd land

The same day laid ovt for sd taft 17 acers of land in lve of land formerly laid vnder a mistake in svmmers land laid near seth aldriches and is bovnded westerly on providence farms 70 rod and sovtherly on the land of Benjamen archer 60 rod to a heap of stons being the sovtheast corner thence rvning north 42 dgr^s East 70 rod to a heap of stons being the northeast corner then west 27 dgr^s north 60 rod to seth aldriches land the whole being 26 acers and 40 rod 9 acers and 40 rod allowed for bad land —

more for sd taft 2 acers of benjamen thayers ninth division laid Joyning to his other land near ginkses farm and is bovnded sovth-

erly on sd land 28 rod westerly on ginkes farm 20 rod to a red oak tree markt near the norwest corner thence rvning East 30 dgr^s sovth 28 rod to stons on a rock being the northeast corner then sovth 13 dgr^s west 20 rod to his other land the whole being 3 acers and half one acer and half allowed for bad land laid ovt by Thomas white svrvayer Jacob aldrich and Joseph white chain men

John Read Jvn^r Josiah Ball

[508.] Febrvary y^e 19th: 1729²⁰ laid ovt for John Read Jvn^r 14 acers Eighth division of land: viz: nine acers of his own and three of william Rvtters and two of his fathers laid together on the sovth side of Kilingly Rode begining at a dvble chesnvt tree markt being the norwest corner thence Rvning East 5 dgr^s north fifty rod to a heap of stons: being the northeast corner then sovth 5 dgr^s East Eighty Rod to a heap of stons being the sovtheast corner then west: 5 dgr^s sovth fifty Rod to a heap of stons being the southwest corner then north 5 dgr^s west Eighty Rod to the first bovnds the whole containing 25 acers Eleven acers allowed for bad land laid ovt by Thomas white svrvayer John farnvm and Jacob aldrich chain men

May y^e 25th: 1731 laid ovt for John Read twenty fivr acers: of Jacob aldriches Eighth division of land laid Joyning to his other land on the west side of mymford's River fivr acers of it laid at y^e East End of sd land and is bovnded west on sd land 60 rod sovth on samvel Reads land 22 rod to a white oak tree markt near the sovtheast corner thence with a direct line to the north-east corner of his other land it being a three cornered peace of land containing fivr acers and 20 rod 20 rod allowed for bad land:

the Remainder of sd land being twenty acers is laid ovt at the west End and north side of sd land begining at y^e southwest corner and is bovnded sovth on the land of samvel Read fifty: rod to stons on a Rock near the southwest corner thence Rvning north 12 dgr^s East 66 rod to a heap of stons being y^e norwest corner and is bovnded north on common land: 50 rod to a heap of stons being a corner thence with a: direct line to the northeast

corner of his land that was formerly : laid ovt : it being a broken peace of land : containing : 23 acers and 70 rod : 3 acers and 70 rod allowed for bad land laid ovt by Thomas white surveyer John farnvm and Jacob aldrich chain men

november y^e 5th : 1731 laid ovt for John Read seven acers of the seventh division of the scool lott laid Joyning to his other land begining at a walnvt tree being the northeast corner thence Rvning sovth : 6 : dgr^s East 40 rod to a heap of stons on a Rock being the sovtheast corner then west 6 dgr^s sovth 42 rod to a heap of stons being the sovthwest corner then north 6 dgr^s west 40 rod to a heap of stons being the norwest corner then East 6 dgr^s north 43 rod to the sovthwest corner of his other land and is bovnded north on said land 39 rod to the first bovnds the whole containing ten acers and half 3 acers and half allowed for bad land laid ovt by Thomas white surveyer John farnvm and Jacob aldrich chain men

March y^e 9th 1746 Laid out for Josiah Ball one Acre & a half Eleuenth Division of Land Joyning to his other Land South from his house and is Bounded north on his other Land 40 rod west on the Road 12 rod Southerly on the Land of Daniel Corbett 40 rod it being a gore of Land Laid out by William Torrey Surveyer Daniel Louett and Josiah Ball chain men

John Read Jvn^r

[509.] november y^e 5th : 1731 laid ovt for John Read ten acers of land viz : Eight acers of the seventh division of the scool lott and two acers of his fathers Eighth division : laid together Joyning to Samvel Reads land and is bovnded north on sd land 40 rod begining : at a heap of stons being the northeast corner thence rvning sovth : 1 : dgr^e west 60 rod to a heap of stons being the sovtheast corner then west 1 : dgr^e. north 40 rod to a heap of stons being the sovthwest corner then north 1 : dgr^e : East 54 rod to samvel Reads land the whole containing 14 acers 4 acers allowed for bad land laid ovt by Thomas white surveyer John farnvm and Jacob aldrich chain men

desember y^e 17th: 1735 laid ovt for John Read Jvn^r 12 acers ninth division of land laid Joyning to his other land near chesnvt plain and is bovnded sovtherly on sd land 66 rod westerly on the land of: Ebenezer printic 28 rod northerly on killingly Rode 68 rod to a heap of stons being the northeast corner and is bovnded Easterly part on common and part on the land of James Bridges 46 rod to his other land the whole containing 15 acers and 40 rod 3 acers and 40 rod allowed for bad land laid ovt by Thomas white svrvayer Jacob aldrich and Joseph taft chain men

october y^e 28th: 1737 laid ovt for John Read Jvn^r 7 acers tenth division of land laid Joyning to his other land on the west side mumfords river north of samvel Reads land and is bovnded sovth on sd land 29 rod to stons on a rock and west on the 200 acers reserved for the propriators vse 66 rod to a heap of stons being the norwest corner north on common or high way 7 rod to the norwest corner of his other land and is bovnded East on sd land 66 rod: to samvel Reads land the whole being 7 acers and 88 rod 88 rod allowed for bad land —

more 2 acers of sd division laid ovt on the north side of sd land and is bovnded northerly on the way leading to David Drapers 70 rod and on all other parts on his own land it being a narrow strip of land containing 2 acers and 43 rod 43 rod allowed for bad land laid ovt by Thomas white svrvayer Ebenezer Read and John Read chain men

february y^e first: 1737^s laid ovt for John Read Jvn^r 8 acers and 80 rod tenth division of land laid near samvel Reads land and is bovnded Easterly on his other land 15 rod northerly on a three rod way 76 rod to a heap of stons being the norwest corner and is bovnded west on his fathers land 26 rod and sovth on his fathers land in part and part on common 46 rod to cap^t Joseph whits land to stons on a rock and is bovnded on sd whites land to his northeast corner thence with a direct line to his other land itt being a broaken peace of land containing ten acers one acer and 80 rod allowed for bad land

the same day laid ovt for sd read 7 acers tenth division of land and is laid Joyning to his other land near his hovse and is

bovnded northerly on the land of samvel Read 12 rod to a heap of stons being a former bovnds and is bovnded westerly on his other land 58 rod to the sovtheast corner of his other land being a heap of stons and is bovnded sovtherly part on common and part on his fathers land 32 rod to a three rod way and is bovnded Easterly part on sd way and part on his fathers land 63 rod the whole being 9 acers and 40 rod 2 acers and 40 rod allowed for bad land laid ovt by Thomas white svrvayer Joseph taft and Ebenezer Read chain men.

[510.] Josiah Ball Elivelet holbrook John Read Jvr^r
 desember y^e first 1729 laid ovt for Elivelet holbrook two acers and half Eighth division of land and is laid Joyning to his other land or medow near bever pond begining at a swamp oak being a former bovnds thence Rvning 20 dgr^s north 54 rod to a heap of stons being y^e northeast corner then sovth 28 dgr^s west 6 rod to a white oak tree being a former bovnds then bovnded on his own land to the first bovnds it being a broaken peace of land containing four acers and a quarter one acer and three qvarters allowed for bad land laid ovt by Thomas white svrvayer Thomas sanford and Jacob aldrich chain men

february y^e 2^d: 1731² laid ovt for Elivelit holbrook James albees share of sederswamp it being a four acer and a third of an acer Right and is laid ovt in Bever pond swamp and is bovnded East on John Rockwoods swamp 20 rod and north on Jonathan thayers swamp six rods and is bounded on all other parts on his own land laid ovt by Thomas white svrvayer Jacob aldrich and daniel lovet chain men

november y^e 23^d: 1733 laid ovt for Elivelet holbrook 22 acers and half of land: viz: 12 acers and half Eighth division and 10 acers ninth division: laid together on the East the great river it being land formerly laid down by his father and laid ovt Elsewhere said land is bovnded westerly on the great river and Easterly on common and on all other parts on holbrooks land the whole containing 30 acers 7 acers and half allowed for bad land laid ovt by Thomas white svrvayer Jacob aldrich and Joseph white chain men

Jvne y^e first: 1738 laid ovt for John Read 5 acers and 80 rod tenth division of land laid Joyning to his other land westerly from his hovse and is bovnded north on sd land west on the land of John farnum 60 rod to a heap of stons being the southwest corner thence rvning East 10 dgr^s north 67 rod to a norwest corner of his fathers land then bovnded on sd land 10 rod to his own land it being a broaken peace of land containing 6 acers and 30 rod an: 110 rod alowed for bad land laid ovt by Thomas white svrvayer Ebenezer Read and John Read chain men

January y^e 12th 1747⁸. Laid out for Josiah Ball 3 Acres & an half of Sam^l Thayers Jnrs Eleuenth Division of Land in the north purches on the west Side of the Road Leading to Hopkinton and is Bounded Easterly on Said road from Land formerly Moses Cuttings twenty four Rod northerly on Common Land 50 rod Southwesterly on y^e aboue Said Cuttings Land 50 Rod it being a gore of land laid out by William Torrey Sury^r Jacob aldrich & Josiah Ball chain men

January y^e 12th. 1747/8 Laid out for Josiah Ball one Acre of Sam^l Thayers Jr. 11th Division of land Joyning to his medow in pecks medow begining at a heap of Stones being a Corner of Jonathan Bonds land runing East to the brook and westerly 4 rod to a Stake & heap of Stones being y^e Southwest Corner thence bounding westerly on Comon with a Direct line 16 rod to a heap of Stones on a rock thence runing westerly two Rod to his own medow then bounded Round on his own medow to the first Bounds Laid out by William Torrey Sury^r Jacob Aldrich & Josiah Ball Chain men

Joseph Taft Joseph taft sein^r.

[511.] November y^e 2: 1719 laid ovt for Joseph taft ten acers seventh division of land laid on the north side the new Rode near shokcolog plain laid against his other land on the south side sd Rode begining near the norwest corner of sd land thence rvning north 35 dgr^s west 34 rod to a heap of stons then East 35 dgr^s north seventy rod to a heap of stons then sovth 35 dgr^s East 34 rod to his other land the whole containing 14 acers and 140 rod

4 acers and 140 rod allowed for bad land laid ovt by Robert Evens Thomas white and Jacob aldrich committee

March y^e 21^t: 1732 laid ovt for Joseph taft 11 acres and half of John Rawsons ninth division of land laid Joyning to his other land west of soloman woods hovse and is bovdnded south on sd land begining at the northeast corner of sd land thence rvning north 3 rod to the minesty land and is bovdnded northerly part on sd land and part on common 65 rod to a black oak tree markt being the norwest corner then southeast 7 dgr^s East 58 rod to his other land the whole containing 12 acres and 17 rod half an acer and 17 rod allowed for bad land laid ovt by Thomas white svrvayer Jacob aldrich and Joseph taft chain men

November y^e 8th: 1732 laid ovt for Joseph taft 45 acres: ninth division of land viz: of his own 31 acres and half and John thayers 10 acers and of John Rawsons 2 acers and half and one of the scool lott all laid together Joyning to his other land near shok-colog Brook begining att a heap of stons being the north East corner thence Rvning west 30 dgr^s south one hvndred rod to a heap of stons being the norwest corner then south 30 dgr^s East 89 rod to a heap of stons being the southwest corner then East 30 dgr^s north 11 rod to a heap of stons then East fvll point 70 rod part on common part on his own land to a heap of stons being the southeast corner then north 30 dgr^s west 39 rod to a heap of stons then setting of East 30 dgr^s north 20 rod to a heap of stons being a corner then north 30 dgr^s west 89 rod to the first bovdnds the whole containing 63 acers and half 18 acers and half allowed for bad land and land laid ovt before compased in laid ovt by Thomas white svrvayer Jacob aldrich and Joseph taft chain men

november y^e 12th: 1731 laid ovt for Joseph taft Eleven acers Eighth division of land: viz: one of his own and ten of the scool lott laid near his other land in the west part of vxbridge begining at a heap of stons on a Rock being the northeast corner thence rvning south 30 dgr^s East 50 rod to a heap of stons being the southeast corner then west 30 dgr^s south 40 rod to a heap of

stons being the southwest corner then north 30 dgr^s west 50 rod to a heap of stons being the norwest corner then East 30 dgr^s north 40 rod to the first bovn^ds the whole containing 12 acers and half one acer and half allowed for bad land laid ovt by Thomas white svrver Jacob aldrich and Joseph taft chain men

Joseph taft sein^r

[512.] April y^e 10th: 1734 laid ovt for Joseph taft sein^r 4 acers & 30 rod of land: viz: 2 acers and 30 rod for land formerly laid vnder a mistake in John Reads land and 2 acers ninth division laid ovt near the ministry land in vxbridge and is bovn^ded northerly part on John reads land and part on his own land 46 rod and is bovn^ded on all other parts on his own land it being a broaken peace of land containing 4 acers and 90 rod 60 rod allowed for bad land

the same Day laid ovt for sd taft 10 acers of James keiths ninth division of land laid on the sovth side the way leading from the meeting house to Ezekel whites and is bovn^ded northerly on sd way 40 rod the norwest corner being a heap of stons thence rvning sovth 15 dgr^s East 56 rod to a heap of stons being the southwest corner then East fvll point 40 rod part on common and part on John Reads land to a heap of stons being the sovtheast corner then north 15 dgr^s west 66 rod to a heap of stons being the: north East corner the whole containing 15 acers 5 acers allowed for bad land laid ovt by Thomas white svrvayer Jacob aldrich and Joseph taft chain men

July y^e 29th: 1735 laid ovt for Joseph taft 2 acers of James keiths ninth division of land laid Joyning to his other land westerly from his hovse and is bovn^ded westerly on sd land sovtherly on solomon woods land and Easterly on the ministry land: it being a three cornered peace of land containing 2 acers and 40 rod 40 rod allowed for bad land.

the same day laid for sd taft 3 acers ninth division of land: viz: 2 acers of sd keiths and one of the scool lott laid Joyning to his other land and is bovn^ded: westerly: and sovtherly on his other land and Easterly on solomon woods land it being a three

conerd peace of land containing 3 acers and 118 rod : 118 rod allowed for bad land : —

the same day laid ovt for sd taft ten acers ninth division of land : viz : 6 acers of : nathaniel Emersons and 4 of the scool lott laid Joyning to his other land begining att a southwesterly corner of sd land thence : rvning sovth 30 dgr^s East 30 rod to a heap of stons being the sovtheast corner then west 30 dgr^s sovth 40 rod to a heap of stons being the sovthwest corner then north 30 dgr^s west 52 rod to a heap of stons being the norwest corner then East 30 dgr^s north 28 rod to a heap of stons att his : other land and is bovnded on all other parts on his other land : the whole containing Eleven acers and 56 rod one acer and 56 rod allowed for bad land laid ovt by Thomas white svrvayer Joseph white and Joseph taft chain men

March y^e 29th : 1736 laid for Joseph taft 31 acers tenth division of land and is laid Joyning to his other land near shokcolog begining att the sovthwest corner of his other land thence rvning sovth 40 dgr^s East 40 rod to a heap of stons being the sovthwest corner then East 20 dgr^s north 60 rod to a heap of stons then East 35 dgr^s north 24 rod to a heap of stons being the sovtheast corner then north 40 dgr^s west 88 rod to the sederswamp and is bovnded northerly on sd swamp 35 rod to his other land and is bovnded on all other parts on his own land it being a broaken peace of land containing 34 acers 3 acers allowed for bad land laid ovt by Thomas white svrvayer Ebenezer Read and Joseph taft chain men 26 acers of the above sd land pvrchast of Samvel moore

James coller Ebenezer Read

[513.] November y^e 2^d : 1731 laid ovt for James coller Eleven acers of land viz : 6 acers Eighth division and 5 acers of land which he pvrchased of israil keith laid Joyning to the scool land and is bovnded sovth on sd land 48 rod begining at a black oak tree markt being the sovthwest corner thence Rvning north 7 dgr^s East 40 rod to a heap of stons being the norwest corner then East 7 dgr^s sovth 48 rod to a heap of stons being the northeast corner then sovth 7 dgr^s west 40 rod to the scool land : the whole con-

taining 12 acers one acer allowed for bad land laid ovt by Thomas white svrvayer John farnvm and Jacob aldrich chain men

January y^e 23^d: 1735 laid ovt for Ebenezer Read 36 acers tenth division of land laid Joyning to his other land near his hovse and is bovnded Easterly on sd land 70 rod and sovtherly part on m^r webs land and part on his own rvning from a norwest corner of sd land west 32 dgr^s sovth 57 rod to a heap of stons being a southwest corner then north 32 dgr^s west 33 rod to another peace of sd reads land then on sd land to the way leading from sd reads to samvel whites and is bovnded northerly: on sd way 198 rod to his other land it being a broaken: peace of land containing 39 acers 3 acers allowed for bad land 2 acers is of oliver haywards rights laid ovt by Thomas white svrvayer Joseph taft chain man

January y^e 23^d: 1736 laid ovt for Ebenezer Read 9 acers tenth division of land laid Joyning to his other land near his hovse beginning att a northeast corner of sd land thence rvning East 36 dgr^s north 27 rod to another peace of his land to stons on a rock being the northeast corner and is bovnded East on his own land 61 rod to the way leading to samvel whites and is bovnded sovtherly on sd way 36 rod to his own land and is bovnded westerly on sd land 49 rod to the first bovnds the whole being 9 acers and 110 rod 110 rod allowed for bad land laid ovt by Thomas white svrvayer Joseph taft and Ebenezer Read chain men

January y^e 31^t: 1737² laid ovt for Ebenezer Read 16 acers of benjamen haywards tenth division of land laid north of hoopole hill and is bovnded sovth part on the land of cap^t white and part on the land of cap^t Read 107 rod to the town line and is bovnded west on sd line 60 rod to the southwest corner of moses Reads land thence with a direct line to the norwest corner of John holbrooks land and is bovnded Easterly on sd land 54 rod to the southwest corner of sd land then tvrning East by sd land 38 rod to the sovtheast corner of sd land then on comon 6 rod to a heap of stons being a corner and is bovnded East on common 4 rod to cap^t whites northeast corner itt being a broaken peace of land containing 22 acers 6 acers allowed for bad land

the same day laid ovt for sd Read Eleven acers tenth division of land laid Joyning to his other land near chesnut plain and is bovdnd sovtherly on sd land 50 rod westerly on John Reads land 30 rod and northerly on a three rod way 53 rod to a heap of stons being the northeast corner and is bovdnd Easterly part on common and part on his other land 48 rod the whole being 12 acers and 80 rod one acer and 80 rod : allowed : for bad land laid ovt by Thomas white svrvayer Joseph taft and Ebenezer Read chain men

Ebenezer Read

[514.] november y^e 21^t: 1729 laid ovt for Ebenezer Read Eight acers and half Eighth division of land laid Joyning to his other land near his hovse begining at the southwest corner of sd land thence Rvning west fvl point ten rod to stons on a Rock being the southwest corner then north 15 dgr^s west Eighty fivr rod to a black oak tree markt being the norwest corner then East 35 dgr^s north to his other land then on sd land to the first bovdns it being a broaken peace of land containing 12 acers and 60 rod three acers and 140 rod allowed for bad land laid ovt by Thomas white svrvayer John farnvm and Jacob aldrich chain men

november y^e 21^t: 179 laid ovt for Ebenezer Read twenty acers and half Eighth division of land laid Joyning to his other land west from his hovse begining at the norwest corner of sd land thence Rvning north 22 dgr^s & $\frac{2}{1}$ west 46 rod to a heap of stons being the norwest corner then East 30 dgr^s north one hvndred Rod to a heap of stons being the northeast : corner then sovth 22 dgr^s & $\frac{2}{1}$ fifty two rod to a heap of stons being the sovtheast corner then west 22 dgr^s & $\frac{2}{1}$ sovth : 22 rod to his other land it being a broaken peace of land : containing twenty nine acers and half : nine acers allowed for bad land laid ovt by Thomas white svrvayer John farnvm and Jacob aldrich chain men

november the 20th: 1729 laid ovt for Ebenezer Read one acer Eighth division of land on the East side mvmfords River and is bovdnd sovth and East on John farnvms land and west on sd River it being a narrow slip of land containing one acer and 60

rod 60 rod allowed for bad land laid by Thomas white svrvayer
John farnvm and Jacob aldrich chain men

Jvne y^e 16th: 1731 laid ovt for Ebenezer Read twenty acers of
land viz: 9 acers of his own Eighth division and six acers of
george brvces and five acers of the scool lott seventh division
laid together and is bovnded East on the land of James Bridges
54 rod and west on his own land and Joseph whites and sovth on
Robert tafts land 73 rod and north on common 57 rod Rvning
from the northeast corner west 9 dgr^s north the whole containing
23 acers and 40 rod 3 acers and 40 rod allowed for bad land laid
ovt by Thomas white svrvayer John farnvm and Jacob aldrich
chain men

may y^e 23^d: 1734 laid ovt for Ebenezer Read 6 acers ninth
division of land laid Joyning to his other land att shokcolog and
is bovnded sovtherly on sd land 54 rod to a heap of stons being
the sovthwest corner thence Rvning north fvll point 20 rod to a
heap of stons being the norwest corner then East 13 dgr^s north
54 rod to his other land to a heap of stons being the northeast
corner and is bovnded East on his other land 20 rod: the whole
containing 6 acers and 120 rod: 120 rod allowed for bad land laid
ovt by Thomas white svrvayer Jacob aldrich and Joseph taft
chain men

Ebenezer Read

[515.] may y^e 23^d: 1734 laid ovt for Ebenezer Read one acer
ninth division of land laid on the East side the west River and is
bovnded north on sd land: 94: rod from a heap of stons near the
Bridge to a heap of stons by a white oak tree and bovnded
sovtherly on the covntry rode it being a narrow broaken peace of
land containing one acer and 122 rod 122 rod allowed for bad
land

the same day laid ovt for sd Read 3 acers and 40 rod ninth
division of land laid Joyning to his other land on the west side
the west River and is bovnded northerly on sd land westerly part
on Daniel Reads land and part on a three rod way 30 rod to a
heap of stons being the sovthwest corner thence rvning East 26
dgr^s sovth 37 rod to his other land a pine tree markt near sd

land the whole containing 3 acers and 75 rod 35 rod allowed for bad land laid ovt by Thomas white svrvayer Jacob aldrich and Joseph taft chain men

may y^e 9th: 1735 laid for Ebenezer Read 2 acers ninth division of land laid Joyning to his other land near shokcolog swamp and is bovnded East on sd land 32 rod and sovth on his own land 14 rod to a heap of stons being the southwest corner thence rvning north fvll point 34 rod to a heap of stons being the norwest corner then East fvll point 13 rod to his other land to a heap of stons being the northeast corner the whole containing 2 acers and 3 quarters 3 quarters of an acer allowed: for bad land by Thomas white svrvayer Jacob aldrich and Joseph taft chain men

october y^e 31^t: 1735 laid ovt for Ebenezer Read Eleven acers ninth division of land laid west from his hovse beginning at a black oak tree being the norwest corner thence rvning sovth 10 dgr^s west 50 rod to a heap of stons being the southwest corner then East 10 dgr^s sovth 44 rod to stons on a rock being the sovth East corner then north 10 dgr^s East 50 rod to a heap of stons being the northeast corner then west 10 dgr^s north 44 rod to the first bovnds the whole containing 14 acers and 60 rod 3 acers and 60 rod allowed for bad land: —

more 5 acers ninth division laid north from his hovse begining at a heap of stons on the west side way leading to samvel Reads thence rvning west 10 dgr^s sovth 21 rod to stons on a rock being the norwest corner thence sovth 10 dgr^s East 54 rod to his other land and is bovnded Easterly part on sd land and part on sd way to the first bovnds: it being a broaken peace of land containing 7 acers 2 acers allowed for bad land laid ovt by Thomas white svrvayer Joseph white and Joseph taft chain men

desember y^e 17th: 1735 laid ovt for Ebenezer Read 8 acers ninth division of land laid Joyning to the land of James Bridges and is bovnded westerly part on sd land and part on common 40 rod to a heap of stons being the norwest corner thence rvning East 10 dgr^s south 40 rod to a heap of stons being the northeast corner then sovth 10 dgr^s west 40 rod to a heap of stons being the:

sovth East: corner then west 10 dgr^s north 40 rod to a heap of stons att sd bridgeses land being the sovthwest corner the whole being 10 acers 2 acers allowed for bad land laid ovt by Thomas white svrvayer Jacob aldrich and Joseph taft chain men

moses cvtten wiliam adams Shearlock Josiah Ball

november y^e 19th: 1729 laid ovt for wiliam adams two acers of [516.] John farnvms Eighth division of land laid Joyning to his other land near his hovse: it being a broaken peace of land lying between sd land and John Reads land being 36 rod in lenth and seven rod wide at the west End and 19 rod wide at the East End containing two acers and 148 rod the 148 rod allowed for bad land laid ovt by Thomas white svrvayer John farnym and Jacob aldrich chain men

march y^e 31^t: 1733 laid ovt for charls sherlock 6 acers and half ninth division of land laid Joyning to his other land near bateses hill begining at the norwest corner of sd land thence Rvning north 40 dgr^s west 14 rod to a heap of stons being the norwest corner then East 40 dgr^s north 68 rod to Thomas Thayers land then bovnded northerly part on sd. thayers land and part on comon 28 rod to a heap of stons being the northeast corner thence with a direct line to the sovtheast corner of his other land it being a broaken peace of land lying on one side and one End of his other land containing 10 acers and 132 rod 4 acers and 52 rod allowed for bad land and a three Rod way through sd land laid ovt by Thomas white svrvayer Jacob aldrich and Joseph white chain men

october y^e 16th: 1732 laid ovt for Josiah Ball 30 acers ninth division of land viz: 20 acers of Joseph svmmers and 10 of Ben-jamen haywards and is laid together Joyning to his other land north from nathaniel Joneses and is bovnded north part on his own land and part on common 92 rod and is bovnded west on the land of John holbrook 80 rod and is bovnded sovtherly on comon 43 rod rvning East 10 dgr^s north to a horn bine tree markt being the sovtheast corner thence with a dirict line 80 rod to the sovtheast corner of his other land the whole containing 36 acers

and 40 rod 6 acers and 40 rod allowed for bad land and a three rod way cross sd land laid ovt by Thomas white svrvayer Jacob aldrich and daniel lovet chain men

January y^e 23^d: 1737³ laid ovt for Josiah Ball 2 acers and 80 rod of Richard Rockwoods tenth division of land laid Joyning to his other land near his hovse and is bovnded north on his own land and west on his own land 22 rod to a heap of stons being the southwest corner thence rvning with a dirict line to the south-east corner of his other land itt being a three cornered peace of land containing 2 acers and 120 rod 40 rod allowed for bad land laid ovt by Thomas white svrvayer seth chapin and Josiah Ball chain men

January y^e 23^d: 1737² laid ovt for moses cvtten 2: acers and 80 rod of Richard Rockwoods tenth division of land laid ovt on the west side of his other land by his hovse and is bovnded soth on the land of Ebenezer Boyntons land and west on the land of Josiah ball 25 rod to a heap of stons being the norwest corner thence rvning East 10 dgr^s north 18 rod to a heap of stons being the northeast corner and is bovnded East on a three rod way 25 rod to sd boyntons land the whole being 2 acers and 150 rod 70 rod allowed for bad land laid ovt by Thomas white svrvayer seth chapin and Josiah Ball chain men

Benjamen Boyce william hayward

[517.] desember y^e 10th: 1730 laid ovt for benjamen boyce six acers of Jonathan Richersons Eighth division of land laid Joyning to his other land near his hovse begining at the norwest corner of sd land then Rvning west 37 dgr^s soth sixteen rod to steven swets land then bovnded westerly on sd swets land abovt twenty rod and is bovnded on all other parts on his own land it being a broaken peace of land containing seventeen acers Eleven acers allowed for bad land laid ovt by Thomas white svrvayer Thomas sanford and Jacob aldrich chain men

desember y^e 31^t: 1733 laid ovt for Benjamen Boyce 120 rod of John sprages ninth division of land and is bovnded west on his own land west on Joseph corbits land East on Jonathan gaskins

land it being a three cornered peace containing one acer and 16 rod 56 rod allowed for bad land —

more the same day for sd boyce one acer and a quarter of sd division laid Joyning to his other land and is bovnded sovth part on sd land and part on sd gaskins land Rvning from a norwest corner of sd gaskins land north 5 dgr^s west 12 rod to a heap of stons being the northeast corner then west 5 dgr^s sovth 44 rod to daniel Boyces land and west on sd land the whole containing 2 acers and half and 32 rod one acer: and 72 rod allowed for bad land —

the same day as above laid ovt for daniel Boyce 8 acers of Jonathan Richersons ninth division of land and is laid Joyning to his other land and is bovnded sovth on his fathers land 44 rod and west on his own land 60 rod to a heap of stons being the norwest corner then East 5 degr^s north 44 rod to a heap of stons being the northeast corner then sovth 5 dgr^s East 60 rod to a heap of stons being the sovtheast corner the whole containing 16 acers and half 8 acers and half allowed for bad land —

the same day laid for sd daniel boyce 5 acers of Joseph thayers Eighth division and is laid Joyning to his other land and is bovnded sovth on sd land 34 rod rvning from the norwest corner of sd land north 11 dgr^s west 40 rod to a heap of stons being the norwest corner then East 11 dgr^s north 34 rod to a heap of stons being the northeast corner then sovth 11 dgr^s East 40 rod to his other land to a heap of stons near the sovtheast corner the whole containing Eight acers and half three acers and half allowed for bad land laid ovt by Thomas white srvvayer Jacob aldrich and daniel lovet chain men

may y^e 30th: 1744 laid ovt for william hayward 12 acers of land itt being part of severall divisions laid ovt on the west side the great river and is bovnded on the land of Elivelett warfeeld 58 rod East part on the land of peter aldrich and part on comon 40 rod to stons on a rock being the northeast corner then west 25 dgr^s sovth 58 rod to stons on a rock being the norwest corner then sovth 15 dgr^s west 40 rod to sd warfeelds land the whole containing 14 acers and half 2 acers and 80 rod allowed for bad land —

the same day laid for sd hayward: 4 acers of land being part of severall divisions and is bovnded south on the land of robert benham 50 rod rvning from the northeast corner of sd land with a direct line 34 rod to the southwest corner of daniel lovets land and is bovnded west on the covnty rode 60 rod to sd benhams land it being a three cornerd peace of land containing 5 acers and 135 rod one acer and 135 rod allowed for bad land laid ovt by Thomas white svrvayer Jacob aldrich and william hayward chain men

Joseph Thayer

[518.] Desember y^e 20th: 1729 laid ovt for Joseph thayer seven acers Eighth division of land laid Joyning to his other land westerly from his hovse and is bovnded East on sd land twenty Rod to a heap of stons being the sovtheast corner thence Rvning west 19 dgr^s south seventy two Rod to a heap of stons being the southwest corner then north 23 dgr^s East twenty two Rod to a southwest corner of his other land and is bovnded north on sd land sixty fovr Rod to the first bovnds the whole containing Eight acers and one hvndred and forty Eight Rod one acer and one 148 rod allowed for bad land laid ovt by Thomas white svrvayer Thomas sanford and Jacob aldrich chain men

may y^e 18th: 1732 laid ovt for Joseph thayer 24 acers and three quarters: ninth division of land laid Joyning to his other land near david aldriches and is bovnded west on his own land 92 rod Rvning from the northeast corner of sd land East 12 dgr^s north 90 rod to a heap of stons being the northeast corner then south 12 dgr^s East 60 rod to david aldriches land then bovnded south-erly on sd land 24 rod to a heap of stons being a bovnds of sd aldriches land thence Rvning west 12 dgr^s south: 80 rod to his other land to a heap of stons being the southwest corner the whole containing 46 acers & 12 rod compasing in nine: acers and one half of land formerly laid ovt 22 acers and 12 rod allowed for sd 9 acers and half and bad land laid ovt by Thomas white svrvayer Jacob aldrich and daniel lovet chain men

Jvly y^e 5th: 1732 we the svbscribers settled a line and stated bovnds betwen ovr lands which division line is as foloweth

begining att Rehoboth Rode on the East side the mill River a little down stream from the bridge a pine tree markt near sd rode thence rvning south west 6 dgr^s south to the River a maple stand markt near sd river with a heap of stons abovt it then the river to be the bovn^ds betwen vs sixty rod then crosing to James harises land and that this is ovr mvtyall agreement we do by these presents Bind ovr selves ovr heirs and asignes to stand by : maintain : and defend to be the dividing line betwen vs and them forever as wittnes ovr hands

BENJAMEN SOUTHWICK
JOSEPH THAYER

march y^e 10th 1746 Laid out for Joseph Thayer the son of Joseph Thayer Late of mendon Dec^d 5 acers Eleventh Division of Land Joyning to his other Land west from pickerens and is Bounded north on his other Land 20 rod west on the Land of Sam^l Gaskill 40 rod East on the Land of Edward pickeren 40 rod to a Duble white oak stand markt near the south East Corner of Said Land thence with a Direct Line on Comon to Sam^l Gaskills Land

Laid out by William Torrey Surveyer Jacob Aldrich chain man

[519.] James Godman Gershom Keith

february y^e 4th: 1730⁴ laid ovt for James godman three acers of John whites Eighth division of land laid ovt Joyning to his other land on on y^e East side the mill river begining at a chesnvt tree being a bounds of John Joneses land rvning south 35 dgr^s East 60 rod to a chesnvt tree markt then rvning East: 25: dgr^s south 32 rod to John Joneses land and is bovn^ded south on said land: 27 Rod to woodland tompsons: land then bounded west part on woodland tompsons land part on his own land 86 rod to sd Joneses land the whole containing Eight acers and Eighty Rod five acers and Eighty Rod alowed for bad land and a 3 rod at y^e south End laid ovt by Thomas white svrvayer nathan tiler & Jacob aldrie chain men — here is allowance left for

a three Rod way on the south End of sd land

this return wrong recorded and Entered under the name of thomas white proprietors clerk

february y^e 4th : 1730 laid ovt for James godman : 3 : acers of John whites Eighth division of land laid Joyning to his other land on the east side the mill river begining att a chesnvt tree being a bovn^ds of John Joneses land thence rving sovt^h 35 dgr^s East 60 rod to a chesnvt tree markt thence rving East 25 dgr^s sovt^h 32 rod to John Joneses land and is bovn^ded sovt^h on sd land 27 rod to woodland tompons land and is bovn^ded west part on sd land and part on his own land 86 rod to sd Joneses land the whole being Eight acers and 80 rod 5 acers and 80 rod allowed for bad land and a three rod way at the sovt^h End of sd land laid ovt by Thomas white svrvayer Jacob aldrich and nathan tiler chain men

January 12 1744/5 Laid out for Cap^t Gershom Keith Seven acers & a half of tenth Division of Land Six acers of his own & one acer & a half of Jacob Aldrich :s on the Northerly Side of the Land which the Sd Keith purchased of Sumners heirs begining at a heap of Stones near John Emerson's Land then runing westerly & bounding on Land of the S^d Keith to a heap of Stones at Seth aldrichs Land then Northerly & bounding on S^d aldrichs Land to a heap of Stones being abel aldrichs Corner then Easterly & bounding on said able Land to John Emersons Corner then Southerly & bounding on John Emersons Land to the first bounds mentioned with allowance for a three Rod road a Crost a Corner of S^d Land

Laid out by Oliver Hayward Surueyer Jacob Aldrich Committee

march y^e 9th : 1730 laid ovt for gershom keith 9 acers Eighth division of land laid Easterly from seth aldriches begining at a heap of stons being the norwest corner thence rving sovt^h 25 dgr^s west 44 rod to a heap of stons being the sovt^hwest corner then East 25 dgr^s sovt^h 44 rod to a heap of stons being the sovt^heast corner then north 25 dgr^s East 44 rod to a heap of stons being the northeast corner then west 25 dgr^s north 44 rod to the first bovn^ds the whole 12 acers and 16 rod 3 acers and 16 rod allowed for bad land laid ovt by Thomas white svrvayer John farnvm and Jacob aldrich chain men

Jvne y^e 8th: 1732 laid ovt for gershom keith 6 acers ninth division of land laid Joyning to his other land norwest from his hovse and is bovnded soth on sd land 12 rod East on svmners land 52 rod to a heap of stons being the northeast corner then rvning west 8 dgr^s soth 32 rod to a heap of stons being the norwest corner then soth 5 dgr^s East 20 rod to Benjamin whelocks land to a heap of stons being the southwest corner and is bovnded on all other parts on sd whelocks land it being a broaken peace of land containing 6 acers and 64 rod 64 rod allowed for bad land laid ovt by Thomas white srvvayer Jacob aldrich and Benjamin darling chain men

peter aldrich

[520.] february y^e 26th: 1728⁹ laid ovt for peter aldrich Eight acers of land Eighth division laid Joyning to his other land on the East side the great River and is bovnded west and soth on sd land Easterly on the land of samvel Read deseast north part on the land of abel aldrich and part on common from a heap of stons on a Rock to a pine tree markt near sd abel aldriches land: it being a broaken peace of land containing fovrteen acers and half six acers and half allowed for bad land laid ovt by Thomas white srvvayer Jacob aldrich and nathan Tiler chain men

april y^e 25th: 1730 laid ovt for peter aldrich Eight acers Eighth division of land laid Joyning to his other land on the East side of the great River and is bovnded west and soth on sd land East on the land of abel aldrich sixty Rod to a heap of stons being the northeast corner then Rvning west: 20 dgr^s north sixty fivr rod to his other land it being a broaken peace of land containing: seventeen: acers and twenty rod nine acers and 20 rod allowed for bad land and a three Rod way through sd land laid ovt by Thomas white srvvayer Jacob aldrich and Joseph taft chain men

april y^e 25th: 1730 laid ovt for peter aldrich 12 acers of nathan parks Eighth division of land and is laid Joyning to his other land on the west side the great River near vxbridge west line and is bovnded soth part on sd land part on common begining at the: norwest corner of sd land thence Rvning west fyll point

10 rod to a heap of stons being the southwest corner then north full point 40 rod to a heap of stons being the norwest corner then East full point 54 rod to a heap of stons being the northeast corner then south full point 60 rod to a heap of stons being the southeast corner then west full point 14 rod to his other land: it being a broaken peace of land containing 15 acers and a quarter lying partly on one side and one End of his other land 3 acers and a quarter allowed for bad land laid ovt by Thomas white svr-vayer: Jacob aldrich and Joseph taft chain men

april 25th: 1730 laid ovt for peter aldrich 3 acers and half Eighth division of land laid Joyning to his other land on the west side the great river begining at a white oak tree being a bovnnds of his former — thence Rvning west 35 dgr^s north 18 rod to a heap of stons being the norwest corner then south 35 dgr^s west 36 rod to a heap of stons being the southwest corner then East 35 dgr^s south 20 rod to a heap of stons being the southeast corner then north 35 dgr^s 24 rod to his other land the whole containing fovr acers and 56 rod half an acer and 56 rod allowed for bad land laid by Thomas white svrvayer Jacob aldrich and Joseph taft chain men

october ye 19th: 1731 laid ovt for peter aldrich 3 acers of land which he pvrehased of the propriators of mendon and is laid Joyning to his other land on the west side the great river and is bovnnds south on sd land 26 rod and is 20 rod wide the lines rvning full point and all the corners heaps of stons the whole containing 3 acers and 20 rod 20 rod allowed for bad land —

the same day laid for sd aldrich 7 acers more of sd pvrchast land and is laid Joyning to the above sd land and is bovnnds west on sd land 60 rod and is 20 rod wide the corners all heaps of stons. the whole containing 7 acers and 100 rod 100 rod allowed for bad land laid ovt by Thomas white svrvayer John farnvm and Jacob aldrich chain men

peter aldrich

[521.] october ye 17 : 1735 laid ovt for peter aldrich 4 acers and half of nathan penemans ninth division of land laid

between the great river and the iron works begining at a heap of stons on a rock being the sovtheast corner thence rvning north 3 dgr^s west 40 rod to a heap of stons being the northeast corner then west 3 dgr^s sovth 22 rod to a heap of stons being the norwest corner then sovth 3 dgr^s East 40 rod to a heap of stons being the southwest corner then East 3 dgr^s north 22 rod to the first bovnds the whole being five acers and half one acer allowed for bad land : — :

more 3 acers and half of sd land laid ovt for sd aldrich Joyning to his other land on the west side the great river and is bovnded westerly part on sd land and part on common 30 rod and sovtherly on Elivelet warfeelds land 24 rod then rvning from sd warfeelds northeast corner northeast 5 dgr^s East 30 rod to a heap of stons being the northeast corner then norwest 5 dgr^s west 24 rod to his other land there being a black oak stand markt near the norwest corner the whole being 4 acers and 90 rod one acer and 10 rod allowed for bad land laid ovt by Thomas white survayer Jacob aldrich and Joseph white chain men

Jvne y^e 16th : 1737 laid ovt for peter aldrich 4 acers and 80 tenth division of land laid Joyning to his other land on the west side the great River begining a sovtheast corner of sd land thence rvning East 20 dgr^s sovth 55 rod to a heap of stons on a rock at his other land and is bovnded on all other parts on his other land the whole being 6 acers and 27 rod one acer and 107 rod allowed for bad land and a three rod way cros a corner of sd land : —

the same day laid ovt for sd aldrich 9 acers more of land viz : 8 acers of Benjamen tompons tenth division and one allowed him by the the select men of vxbridge for a way thorough his land laid Joyning to his other land near chesnvt hill begining att the sovtheast corner of sd land thence rvning sovth 38 dgr^s East 16 rod to a norwest corner of seth Aldriches land then bovnded Easterly on sd land 55 rod to woodland tompons land then with a direct line from the sovth west corner of sd tompons land to a sovtheast corner of his other land and is bovnded on all other parts on his other land it being a broaken peace of land containing 9 acers and 79 rod 79 rod allowed for bad land :

more laid out for sd aldrich six acers of land : viz : 103 rod of land granted him for the above sd way and 5 acers and 57 rod of his tenth division laid Joyning to the above sd land and is bovdnd northerly on the land of daniel lovet 35 rod then Rvning from the southeast corner of sd lovets land south 6 dgr^s west 47 rod to a heap of stons being the south west corner thence with a direct line Eleven rod to the southwest corner of his other land and is bovdnd on all other parts on his other land it being a broaken peace of land lying on one side and one End of his other land containing 6 acers and 60 rod 60 rod allowed for bad land laid out by Thomas white svrvayer Jacob aldrich and peter aldrich chain men—

the same day as above laid out for sd aldrich 120 rod of land granted him by the select men of vxbridge for a way through his land formerly laid out sd land laid out in an Island in the great river against the mouth of a Brook known by the name of warfields brook and is bovdnd Rovnd with said River

Thomas Taft Jun^r

[522.] Jvne y^e 7th 1729 laid for Thomas Taft Jvn^r. fov^r acers and half Eighth division of land and is laid Joyning to his other land near hovse and is Bovnded west on sd land Eighty four Rod : Rvning from the southeast corner of sd land East 2 dgr^s south twenty five Rod to : a heap of stons being the southeast corner : then bovdnd East on a 3 Rod way Eighty six rod to his other land it being a : broaken peace of land containing six acers and half two acers allowed for bad land—

The same day laid out by the above sd committee two acers more Eighth division of land Joyning to his other land near his hovse and is bovdnd west part on sd land part on a three Rod way twenty six Rod south on the land of Robert Evens thirty Eight Rod to a heap of stons being y^e southeast corner thence with a direct line to the northeast corner of his other land it being a broaken peace of land containing three acers and fovrteen Rod one acer and 14 rod allowed for bad land—

The same day laid out of the above sd division three acers and one quarter of an : acer laid Joyning to his other : land near his

hourse and is Bounded East on the above sd three Rod way ten Rod north on abraham staples land thirty two Rod to a heap of stons Being the norwest corner thence Rvning south 5 dgrs East twenty Rod to Benjamin wheloeks land and is Bounded south on sd land thirty Rod to his own land and Bounded on all other parts on sd land to the three Rod. way : it being a broaken peace of land containing three acers and a quarter and thirty Eight Rod 38 Rod allowed for bad land

the same day laid out for sd Taft one acer more of sd Eighth division : laid on an iseland in his medow and i compased in with sd medow : all the above sd Bitts of land laid ovt By Thomas white srvvayer Jacob aldrich nathan tiler chain men

April y^e 12th : 1733 laid ovt for Thomas taft Jvn^r Eight acers of land viz : six acers of ninth division and 2 acers Eighth division Joyning to his other land and is bounded East on sd land 37 rod north part on benjamen wheloeks land and part on common 48 rod to a heap of stons being the norwest corner thence rvning south fvll point 35 rod to daniel tafts land to a heap of stons on a Roek being the southwest corner and is bounded south part on sd tafts land and part on Robert Evenses land 48 rod to his own land the whole containing ten acers and 134 rod two acers and 134 rod allowed for bad land —

the same day laid ovt for sd taft one acer and half Eighth division laid Joyning to his other land and is bounded south on sd land 30 rod East on abraham stapls land to a heap of stons being the northeast corner thence with a direct line to the southeast corner of his fathers land and is bounded west on benjamen wheloeks land 14 rod to his own land the whole containing two acers and 51 rod 131 rod allowed for bad land laid ovt by Thomas white srvvayer Jacob aldrich and daniel lovet chain men

february y^e 26th : 1733⁴ laid ovt for Thomas taft Jvn^r six acers ninth division of land : viz : 4 acers of Benjamen wheloeks and two which he purchased of philip leasvre and is laid together Joyning to his other land south from his hourse and is bounded north on sd land 11 Eleven rod Easterly part on common and

part on Jethro coffins land 73 rod to a heap of stons being the southeast corner thence Runing west full point 55 rod to Robert Evenses land and is bovdnd westerly part on sd land and part on his own : it being a broaken peace of land containing 13 acers and 59 rod 7 acers and 59 rod allowed for bad land and a three Rod way through sd land. laid ovt by Thomas white svr-vayer Jacob aldrich and daniel lovet chain men

[523.]

Samvel white

april ye 14th : 1729 laid ovt for samvel white six acers and one quarter of Eighth division of land Joyning to his other land near his hovse and is Bovnded west on sd land one hvndred and forty fovr Rod and is bovdnd north on the land of John farnvm twenty Rod to a heap of stons being the northeast corner : thence with a direct line to the southeast corner of his other land the whole containing nine acers two acers and three qvarters allowed for bad land and a three Rod way cros next sd farnvms land laid ovt by Thomas white svrvayer Jacob aldrich and Joseph Taft committee

desember ye 8th : 1729 laid ovt for samvel white 3 acers and 3 quarters of Eighth division of land laid Joyning to his other land near his hovse and is bovdnd west on the land of Robert taft 31 rod sovth on a 3 rod way 26 rod East on the land of John farnvm 31 rod from sd way to a heap of stons being a corner of sd farnvms land then west 20 dgr^s sovth to sd tafts land the whole containing 5 acers & 6 rod : one acer and 46 rod allowed for bad land laid ovt by Thomas white svrvayer Jacob aldrich and John farnvm chain men

June ye 25th : 1732 laid ovt for samvel white 3 acers ninth division of land laid Joyning to his other land sovtherly from his hovse and is bovdnd north and East on sd land and sovtherly on the land of samvel dygles it being a three cornered peace of land containing 3 acers and half half an acer allowed for bad land laid ovt by Thomas white svrvayer Jacob aldrich and Joseph taft chain men

Avgvst ye 29th : 1735 laid ovt for samvel white 10 acers of land : viz : 6 acers Eighth division and 4 acers ninth division laid Joyning to land laid ovt to Robert taft Jvn^r. and is bovdnd Easterly

on sd land 50 rod rving from the norwest corner of sd land west 22 dgr^s sovth 43 rod to a heap of stons being the norwest corner then sovth 22 dgr^s East 50 rod to a heap of stons being the sovth-west corner then East 22 dgr^s north 41 rod to sd tafts land to a heap of stons near the sovtheast cerner the whole containing 13 acers and 20 rod 3 acers and 20 rod allowed for bad land and a three Rod way cros a corner of said land laid ovt by Thomas white svrvayer. Jacob aldrich and Joseph taft chain : men

January y^e 21^t: 1735 laid ovt for samvel white 7 acers tenth division of land laid Joyning to his other land west from his hovse and is bovnded northerly on sd land 44 rod rving from the southwest corner of sd land sovth 22 dgr^s East 26 rod and an half to a heap of stons being the southwest corner then East 22 dgr^s north 44 rod to a heap of stons being the sovtheast corner and is bovnded East on dvglises land 26 rod and an half to his own land the whole being 7 acers and 27 rod 27 rod allowed for bad land laid ovt by Thomas white svrvayer Ebenezer Read chain man

loftic newel : Timothy sewel : steven swet

[524.] april y^e 24th: 1729 laid ovt for loftic newel twenty two acers of John albees Eighth division of land and two acers and three quarters of sd albees seventh division of land and twelve acers of samvel Thayers Jvn^{rs} Eighth division of land and is laid ovt Joyning to Ebenezer Reads land: and is Bovnded west on samvel whites land from John farnvms land to a heap of stons being the southwest corner thence Rving East 20 dgr^s north to Ebenezer Reads land then bovnded East part on sd Reads land part on common Rving from the norwest corner of sd Reads land north 14 dgr^s East to a heap of stons being the northeast corner then west 20 dgr^s sovth to the sovtheast corner of John farnvms land then on sd land to samvel whites land: the whole containing forty four acers and three quarters: Eight acers: allowed for bad land and a three Rod way cros sd land laid ovt: by Thomas white svrvayer Jacob aldrich and Joseph Taft committee

may y^e 6th: 1729 laid ovt for Timothy sewel seven acers and half of Jsace Richersons Eighth division of land and is laid Joyning to his other land near his hovse and is Bovnded East on sd land seventy two Rod Rvning from the norwest corner of sd land west: 18: dgr^s sovth twenty fovr Rod and is Bovnded northerly part on common part on his own land to a heap of stons being the: norwest corner thence Rvning sovth 18: dgr^s East sixty two Rod to: an heap of stons being the sovthwest corner then East 18: dgr^s north twenty fovr Rod to his other land: the whole containing ten acers and half and 8 rod three acers and Eight Rod allowed for bad land laid ovt by Thomas white svrvayer: Thomas sanford and Jacob aldrich committee

may y^e 6th: 1729 laid ovt for steven swet fovr acers and half of samvel Thayers Eighth division of land and is laid Joyning to his other land near his hovse and is bovnded west on sd land thirty Rod to a heap of stons on a Rock being the sovthwest corner thence Rvning East 10 dgr^s north fifty Rod to a heap of stons being the sovtheast corner then north 10 dgr^s west thirty Rod to his other land: and is bovnded north on sd land fifty Rod the whole containing nine acers and sixty Rod fovr acers and half and sixty Rod allowed for bad land and a three Rod way cros sd land: laid ovt by Thomas white svrvayer Thomas sanford and Jacob aldrich chain men

desember y^e 10th: 1730 laid ovt for timothy sewel six acers of Jsace Richersons Eighth division of land laid Joyning to his other land near his hovse begining at the northeast corner of sd land thence Rvning north fvl point forty one rod to a heap of stons being the northeast corner then west 20 dgr^s sovth fifty three rod to his other land and is bovnded on all other parts on his own land: it being a broaken peace of land containing fovrteen acers Eight acers allowed for bad land laid ovt by Thomas white svrvayer Thomas sanford and Jacob aldrich chain men

Samvel palmer Benjamen palmer

[525.] January y^e 14th: 1723⁴ laid ovt for samvel palmer two acers of samvel warfields seventh division of land laid ovt Joyn-

ing to his other land near the Eight acer meadow begining at an heap of stons on a Rock near a pine swamp so bovnding on sd land sovtherly forty six rod to stons on a Rock being the sovth-west corner then Rvning north 13 dgr^s west twenty two rod to a heap of stons being the norwest corner thence with a direct line to the first bovnds: it being a three cornerd peace of land containing three acers and six Rod one acer and six rod allowed for bad land laid ovt by Thomas white svrvayer. seth chapin and Jacob aldrich committee

march y^e 28th: 1727 laid ovt for samvel palmer two acers of land which he pvrchased of the propriators of mendon laid Joyning to his other land By his hovse Begining at a heap of stons on a Rock being the norwest corner of his other land thence Rvning west 15 dgr^s sovth twenty five Rod to a heap of stons By the Rode and is Bovnded west part on sd Rode and part on his own land and then bovnded rovnd on his own land to the first bovnds: it being a Broken peace of land containing five acers and half three acers and half allowed for bad land: laid by Thomas white svrvayer James keith and Jacob aldrich committee

may y^e 3^d: 1734 laid ovt for the heirs of samvel palmer five acers of land viz: 3 acers Eighth division and 2 acers ninth division laid Joyning to their other land and is bovnded northerly part on sd land and part on common 28 rod to heap of stons being the norwest corner and is bovnded west on the covnty Rode 6 rod and on all other parts on their own land: it being a broaken peace of land containing by Estimation 7 acers and half 2 acers and half allowed for bad land laid ovt by Thomas white svrvayer Jacob aldrich and daniel lovet chain men

may y^e 3^d: 1734 laid ovt for Benjamin palmer 10 acers of nathaniel nelsons ninth division of land laid Joyning to his other land and is bovnded sovth on sd land 54 rod and East on sd land 36 rod to a heap of stons on a Rock being y^e northeast corner thence rvning west 13 dgr^s north 81 rod to stons on a Rock being the norwest corner then sovth 13 dgr^s west 36 rod

to the first bovnnds being a heap of stons at the south west corner: the whole containing 15 acers and 24 rod 5 acers and 24 rod allowed for bad land laid ovt by Thomas white svrvayer Jacob aldrich and daniel lovet chain men

september y^e 2^d: 1737 laid ovt for benjamin palmer 6 acers of land which he pvrchased of thomas gage laid Joyning to his other land near his hovse and is bovnnds sovtherly on sd land 52 rod to a corner of sd land Easterly on common 10 rod to samvel nelsons land and northerly on sd land 40 rod westerly on the covnty rode 39 rod the whole being 7 acers and 7 rod one acer and 7 rod allowed for bad land laid ovt by Thomas white svrvayer Jacob aldrich and benjamin palmer chain men

John Tiler Jvn^r

[526.] Jvne y^e 4th: 1728 laid ovt for John Tiler Jvn^r thirty three acers of land: viz: thirteen acers of nathaniel morses seventh division and Eight acers of his own seventh division: and Eight acers of land which he pvrchased of the proprietors of mendon and fovr acers of land which he pvrchast of seth aldrich which was in lew for land taken from him by providence claims and is laid Joyning to his other land near andrveses Brook begining at the south west corner of sd land thence Ryning East 26 dgr^s south Eighty rod to a white oak stand markt then East 15 dgr^s north ten rod to Jonathan woods land then tvrning north by sd land Eight rod to a corner of sd woods land then tvrning East by sd land ten Rod to a heap of stons being a corner then rvning north 15 dgr^s west one hvndred and fifty two Rod to andrveses Brook a maple tree markt near sd brook then on sd brook to his other land: it being a broaken peace of land containing forty acers and forty Eight rod seven acers and forty Eight rod allowed for bad land and a three Rod way through sd land laid ovt by Thomas white svrvayer James keith and Jacob aldrich committee

Jvne y^e 16th: 1729 laid ovt for John Tiler Jvn^r fovr acers Eighth division of land and is laid Joyning to his medow below the north pond and is Bovnded westerly part on sd medow part on John Rockets land and part on the mill River: begining at a

maple stand on the Bank of sd River thence Rvning E 27 north ten Rod to a heap of stons being the northeast corner then sovth 27 dgr^s East forty Rod to a heap of stons being the sovthwest corner then west 27 dgr^s sovth twenty Rod to a heap of stons at sd Rockits land being the sovthwest corner: it being a broaken peace of land containing fovr acers and thirty Rod 30 rod allowed for Bad land laid ovt by Thomas white svrvayer Jacob aldrich and nathan tiler chain men

Desember y^e 26th: 1729 laid ovt for John tiler Jvn^r six acers and half Eighth division of land laid Joyning to his other land near the north pond begining at the: sovth East corner of sd land thence Rvning East three Rod to John chapins land then bovnded East on sd chapins land thirty fovr Rod to the norwest corner of sd land then: seting of west one Rod to a heap of stons then Rvning north 15 dgr^s west seventy fovr Rod to a heap of stons being the northeast corner then west 15 dgr^s sovth Eight Rod to stons on a Rock at the edge of the pond then bovnded westerly part on the pond part on the mill River part on his other land it being a broaken peace of land containing Eight acers and 28 rod one acer and half and 28 Rod allowed for bad land laid ovt by Thomas white svrvayer Jacob aldrich and nathan tiler chain men

Samvel chapin

[527.] may y^e 20th: 1726 laid ovt for samvel chapin seven acers of land which he pvrchast of the propriators of mendon and is laid Joyning to his other land on the west side the west River and is Bovnded north on samvel Reads land Eighty Rod to a heap of stons being the norwest corner thence Rvning sovth west fvll point seventy fovr Rod to his own land then Bovnded sovtherly on sd land ninety Rod to samvel Reads land: it being a three cornerd peace of land containing seventeen acers and half ten acers and half allowed for bad land and a fovr Rod way through sd land laid ovt By Thomas white svrvayer: seth chapin and James keith committee

october y^e 22^d: 1731 laid ovt for samvel chapin seven acers of land: viz: six acers Eighth division and one acer which he pvr-

chased of the propriators of mendon: laid together Joyning to his other land westerly from his hovse and is bovnded East on common swamp 12 rod and is bovnded sovtherly on solomon woods land 18 rod rvning from the norwest corner of sd woods land norwest fvll point 35 rod to a blaek oak tree markt then west 20 dgr^s north 40 rod to his other land and is bovnded on all other parts on sd land it being a broaken peace of land containing Eight acers and 64 rod one acer and 64 rod allowed for bad land and a three Rod way through sd land laid ovt by Thomas white svrvayer Jacob aldrich and John farnvm chain men

september y^e 18th: 1733 laid ovt for samuel chapin nine acers and a quarter of land: viz: 4 acers ninth division and 3 acers of his fathers Eighth division and two acers and a quarter of land granted him by the selectmen of vxbridge for a way through his land laid together Joyning to his other land west from his hovse and is bovnded northerly on sd land 76 rod west on his other land 52 rod to a heap of stons on a rock being the southwest corner thence rvning East 10 dgr^s north 80 rod to the southeast corner of his other land on the west side aldriches Rode it being a three cornered peace of land containing 12 acers and 56 rod 3 acers and 16 rod allowed for bad land laid ovt by Thomas white svrvayer Jacob aldrich and Joseph white chain men

november y^e 11th: 1738 laid ovt for samvel chapin 2 acers tenth division of land laid Joyning to his other land north from his hovse and is bovnded west on the way leading from daniel Reads to solomon woods sovth on his own land north on the land of thomas white: it being a broaken three cornerd peace of land containing 2 acers and half half an acer allowed for a three rod way and bad land laid ovt by Thomas white svrvayer Jacob aldrich and samvel chapin chain men

John Tyler wiliam Boyd Daniel Brown

[528.] Jvne y^e 30th: 1730 laid ovt for wiliam Boyd Eighteen acers of Eighth division of land: viz: nine acers of samvel thay-

ers and nine of Eleazer tafts laid ovt together in the sovth woods near Benjamin cragins begining at a heap of stons being the north East corner thence Rvning west 10 dgr^s sovth forty rod to stephen fishes land then bovnded on sd land twenty rod to the sovtheast corner of sd land then tvrning westerly by sd land forty six rod to a heap of stons being the norwest corner then sovth 10 dgr^s East forty five rod to a heap of stons being the sovthwest corner then East 10 dgr^s north ninety nine rod part on common part on abraham staples land to a heap of stons being the sovtheast corner: thence with a direct line forty rod to the first bovnds: it being a broaken peace of land containing twenty one acers and half three acers and half alowed for bad land laid ovt by Thomas white svrvayer Jacob aldrieh and Joseph taft chain men

this land above Recorded to wiliam Boyd is Retvrned to y^e above named samvel thayer and Eleazer taft as it was laid ovt by there order acording to their Rights

october y^e 12th: 1732 laid ovt for Daniel Brown 152 rod of Nathaniel moses ninth division of land laid Joyning to his medow on the west side of the mill river and is bovnded north on mvdv Brook 11 rod west on the land of widow Rawson 11 rod and sovth on common 8 rod and East on sd medow laid ovt by Thomas white svrvayer Jacob aldrieh and Daniel lovet chain men

september y^e 9th: 1732 we the svbsribers mett and divided a certain peace of medow lying on the west side of the mill River below mvdv Brook which medow oridgianly belonged to the lott of John gvrney and now in ovr posesion and now divided by vs acording to ovr Rights which division is as foloweth Daniel Brown to have the vper part of sd medow next to mvdv brook so far down as a great Rock with stons on it and thence to rvn East 10 dgr north to a stake at the river and vriah thayer to have the next part down stream 25 rod to a stake on the west side sd medow near a black oak tree markt thence Rvning East 7 dgr^s sovth to a stake at the river and samvel thayer to have the Remainder of sd medow. and in wittnes that this is ovr free and volantly agree-

ment and division of sd medow we have herevnto sett ovr hands
in order to have said division pvt on Record

signed and delivered in presence of

SETH CHAPIN JUN^r.

WILLIAM SHEFEELD

BENJAMIN TAFT

SAMVEL THAYER

DANIEL BROWN

VRIAH THAYER

may the 13 1749 Laid out for John Tyler two acres and half of
of his Eleventh Division of land adjoining to his other land near
the north medows and is bounded South on his other land 40 rod
East on land of Cap^t nathan Tyler 20 rod to a heap of stones
being the north East Corner thence with a Direct line on Comon
30 rod to the norwest Corner of his other land it being 3 Corner^d :
piece of Land : laid out by William Torrey Sury^r nathan Tyler
and John Tyler Chain men

Jonathan Richardson

[529.] march y^e : 6th 1698^a att a generall town meeting the town
granted Jonathan Richardson a ten acer lott with all the Rights
(70) and priveledges thereto belonging—

april y^e 10th : 1699 laid ovt for Jonathan Richardson his first
second and third divisions of land belonging to his ten acer lott :
with ten acers of his other land lying with in it the whole being
Eighty acers and is laid ovt on a hill on the East side of the great
river and is bovnded as foloweth vesterly part on land now in
the posesion of James walling and part on sd river and part on
the land of John Ballcom north forty three Rods on the land of
John Ballcom northerly vpon comon by a line of Eighty rods
Easterly on comon by a line of one hvndred rods and sovtherly
by a various line of ninety six rods on comon rving vnder the
Edge of a pine hill the northeast corner bovnded with a pople tree
att the Edge of a pine swamp the sovtheast corner on a small hill
markt with a great pine

laid ovt By Josiah chapin

desember y^e 31 : 1702 the fovrth division of the above sd lott
being twenty acers part of itt laid ovt on the East side of the

mill river on Both sides of Rehoboth rode bovnded sovtherly part (11) on the land of nicolas cook part on comon the sovtheast corner being a white oak tree East on comon with a direct line to a white oak tree being the northeast corner north on comon by a line of marked trees to samvel thayers land west on sd thayers land the whole containing Eleven acers

five acers more of sd fovrth division lying on the East side of sd land and is bounded west on sd land twenty rod south on (5) comon land forty rod with a line of marked trees to a blak oak being the sovtheast corner East on comon twenty rod to a white oak being the northeast corner north on comon with a line of marked trees forty rod to the above sd land

the Remainder of said fovrth division being fovr acers laid ovt on the East side the mill river on both sids of qvick stream bovnded sovtherly with a black oak tree near sd river so with a (4) line of markt trees to a pine tree markt by Rehoboth Rode east on sd rode north on comon land west part on samvel thayers medow part on the mill river

By Thomas white

Jonathan Richardson

[530.] may y^e 23^d: 1707 forty Eight acers of Jonathan Richerdsons fifth division laid ovt on the east side fox brook near the great river bovnded as foloweth the sovtheast corner being a heap of stones East on comon with a direct line one hvndred and twenty rod to a doble walnvt tree being the northeast corner northerly on common with a direct line forty rod to a stake being the norwest corner west on common with a direct line of one hvndred and forty rod to a white oak tree being a corner of samvel thayers land so with sd thayers land to fox brook then with sd Brook to the southwest corner of it being a red oak tree marked near sd brook sovtherly on common with a direct line twenty rod: to the sovtheast corner here being a two rod way alowed through sd land by thomas white samvel thayer Josiah thayer committee

november y^e 10th 1707 laid ovt for Jonathan Richardson fovrteen acers of land Joyning to the land where his hovse now

stands four acres of sd land being fifth division: ten acres being for his share of meadow and swamp lott: bounded as followeth the norwest corner being a heap of stones bounded north on common forty rod to a white oak tree markt being the northeast: corner East on common forty rod to a black oak tree markt then with a direct line Eighty Eight rod to the southeast: corner of his other land west on sd land Eighty Eight rod then setting of to the west six rod to a white oak tree markt then turning north with a direct line thirty six rod to the first bounds laid out by thomas white samvel thayer Josiah thayer: committee

Mendon april y^e 19th 1721

Then Laid out for Jonathan Richardson fifty five acres of land viz thirty nine of his six Division & Sixteen acres of his Seventh Division Joyning to the Easterly Part of his other Land where he now Dwelleth a Broken Peice of Land Begening on Sd Land by James Bicks Land then Runing East 6 degr^s North on Sd Bicks Land fifty Six Rod to Ebenezer Cocks Land then on Sd Cook Sixty Rod to a White oake Neare Where John Sprauge did Live, then West 30 degr^s North to Sd Sprauge Easterly Corner Ten Rod then on Sd Land West 25 degr^s north fifty Eight Rod to Sd Sprauges Westerly Corner then East 25 degr^s north to Sd Sprauges Corner then North 13 degr^s East on Common Eighty Rod to a South East Corner of his other Land then West 25 degr^s North on Common thirty four Rod to a of stons, then west on Common one hundred Rod to a heap of Stons then partly on Common & partly on the Land of Sam^l thayer 100 Rod to a north west Corner at his meadow then bounded on his own Land till it coms to y^e first bounds Containing 117 acres 62 acres allowed for 15 acrs & 170 Rod laid out before and a Road of 4 rod wide to y^e mills and bad land Laid out by Robert Evens Jacob aldrich James Keith Committee

Abel aldrich Jun^r Thomas white y^e 2^d John tiler Jun^r

[531.] may y^e 21st: 1730 laid out for Thomas white y^e 2^d three quarters of an acer of land granted him by the select men for a Rode through his land formerly laid out and is bounded

Easterly on sd land thirty six Rod and westerly on the land of John cook: it: being a narrow strip of broaken land containing one hundred and twenty Rod laid ovt by Thomas white survayer John farnvm and Jacob aldrich chain men

Jvne y^e 17th: 1735 laid ovt for John tiler Jvn^r 3 acers and half ninth division of land laid Joyning to his other land near william Johnsons and is bovnded north on sd Johnsons land 22 rod west on his own land 57 rod sovth on his fathers land 8 rod East on Robert tilers land 63 rod the whole being 5 acers and 100 rod 2 acers and 20 rod allowed for bad land laid ovt by Thomas white svrvayer Jacob aldrich and Joseph white chain men

Jvne y^e 4th: 1736 laid ovt for John tiler Jvn^r 17 acers and 80 rod tenth division laid Joyning to his other land near the north pond and is bovnded west on his other land 60 rod rvning from the northeast corner of sd land East 19 dgr^s north 51 rod to a heap of stons being the northeast corner then sovth 16 dgr^s East 60 rod to a heap of stons being the sovtheast corner and is bovnded sovtherly on seth chapins land 60 rod as also a gore of land betwen sd chapins land and his own land being 22 rod in length and 2 rod wide at the sovth End and nothing at the north End the whole being 19 acers and 40 rod one acer and 120 rod allowed for bad land laid ovt by Thomas white svrvayer seth chapin and Jacob aldrich chain men

desember y^e 9th: 1737 laid ovt for abel aldrich Jvn^r 3 acers tenth division of land laid Joyning to his other land sovth from his hovse and is bovnded Easterly on a three rod way 52 rod and is bovnded on all other parts on his other land the whole being 3 acers and 22 rod 22 rod allowed for bad land:

the same day laid for sd aldrich 3 acers more of sd tenth division of land laid Joyning to his other land near david aldriches farm and is bovnded sovtherly part on common part on the land of seth aldrich and part on his own 48 rod and is bovnded west on seth aldriches land Eleven rod to a heap of stons being the norwest corner thence rvning East 6 dgr^s north 44 rod to a heap of stons being the northeast corner and is bovnded Easterly on david aldriches farm Eleven rod to the sovtheast

corner it being a heap of stons the whole being 3 acers and 28 rod 28 rod allowed for bad land

the same day for sd aldrich 3 acers and 80 rod of land in lve for land formerly laid ovt vnder a mistake in other persons land and is now laid ovt Joyning to his other land East from his hovse : and is bovnded north on common one rod and East on the land of Benjamen taft 82 rod to a heap of stons being the sovtheast corner thence rvning west 15 dgr^s south 24 rod to a heap of stons being the southwest corner and is bovnded westerly part on a three rod way and part on his other land to the northeast corner of sd land laid ovt by Thomas white and Jacob aldrich

Jsrael Taft

[532.] april y^e 19th : 1727 laid ovt for israel taft twelve acers of land which he pvurchased of John aldrich and is laid Joyning to his other land on the East side the west River and is bovnded north on sd land twenty Rod and Easterly on Joseph Brvces land thirty nine Rod then Rvning from the southwest corner of sd Brvces land sovth 13 dgr^s East twenty six Rod to a heap of stons on a Rock being the sovtheast corner then west 13 dgr^s sovth twenty six Rod to the way leading to the sawmill then Bovnded on sd way sixty Rod to a white oak stand and heap of stons being the southwest corner : then north 13 dgr^s west Eight Rod to a corner of samvel warfeelds land then : bovnded on sd warfeelds land to his own land then on sd land to the first Bovnds : it being a Broaken peace of land containing Eighteen acers. six acers allowed for bad land laid ovt By Thomas white svrveyer seth chapin and Jacob aldrich committee

march y^e : 7th : 1723 : laid ovt for Ebenezer clerk fovr acers of his seventh division laid Joyning to the sovth side : of his other land begining att a heap of stons on sd land : on the west side of a little Rvn : thence Rvning sovth 15 dgr^s : East thirteen Rod to a heap of stons being the southwest corner then East 15 dgr^s north sixty Rod to a heap of stons : being the sovtheast corner then north 15 dgr^s west thirteen Rod to his other land then on sd land to the first bovnds : the whole containing fovr acers & 140

Rod y^e 140 Rod allowed for bad land laid out by Robert Evens
 svrayer Jacob aldrich and Thomas white committee

Jvly y^e first: 1736 laid out for Jsrael taft 20 acers and 120 rod
 of land: viz: 3 acers Eighth division and 2 acers ninth division:
 and one acer and 120 rod tenth division: and 8 acers tenth divi-
 sion which he purchased of John plvmy: and 6 acers tenth
 division which he purchased of william Johnson all laid together
 Joyning to his other land near his hovse and is bovnded west and
 south on sd land Easterly part on the land of samvel nelson and
 part on common rving from sd nelsons norwest corner north:
 35 dgr^s west 41 rod to a heap of stons being the northeast corner
 then west 35 dgr^s south 48 rod to his other land to a heap of
 stons being the norwest corner the whole being 25 acers and 40
 rod 4 acers and 120 rod allowed for bad land and a three rod way
 cros sd land laid out by Thomas white svrayer Jacob aldrich
 and Jsrael taft chain men

[533.] Timothy winters heirs daniel whelock

october y^e 22^a: 1734 laid out for the heirs of timothy winter
 15 acers of land: viz: 2 acers Eighth division and 13 acers
 ninth division laid Joyning to their other land on the East side
 the great river and is bovnded north on the town line: 155 rod
 East on daniel tafts land south part on their own land and part
 on comon 65 rod to another peace of sd winters land and is
 bovnded westerly on sd land to the town line it being a broaken
 peace of land containing 26 acers Eleven acers allowed for bad
 land laid out by Thomas white svrayer Jacob aldrich and daniel
 lovet chain men

october y^e 25th: 1737 laid out for cristofer winter 5 acers and
 half tenth division of land laid in an island in the great river
 westward from his hovse and is bovnded rovd with sd river laid
 out by Thomas white svrayer Jacob aldrich and cristofer winter
 Chain men

Jvne y^e 14th: 1739 laid out for cristofer winter and Joseph
 winter 13 acers tenth division of land Joyning to their other land on

the East side the great river and is bovnded sovtherly part on land laid ovt to nathan park and part on their own and is bovnded on all other parts on their own land : it being a rockey broaken peace of land containing 24 acers and 120 rod Eleven acers and 120 rod alowed for bad land laid ovt by Thomas white svrvayer Jacob aldrich and cristofer winter Chain men

Jvne y^e 14th : 1739 laid ovt for cristofer winter 10 acers and 40 rod tenth division of land Joyning to his other land on the west side the great river and is bovnded Easterly on sd land 49 rod sovtherly part on nathan parks land 62 rod rvning from parks land west 20 dgr^s north to a heap of stons being the southwest corner thence with a direct line to the East corner of abell aldriches land and is bovnded north on comon from aldriches to his own 6 rod laid ovt by Thomas white svrvayer Jacob aldrich and cristofer winter chain men .

Jvne y^e first : 1742 laid ovt for cristofer winter 7 acers and 40 rod of land viz : one acer and 40 rod being tenth division and 2 acers of ninth division and 4 acers alowed him by the select men of vxbridge for a high way through his land laid together Joyning to his other land on the west side the great river and is bovnded East part on sd river and part on his other land sovth on his other land 6 rod rvning from the northeast corner of adameses land north 10 dgr^s west 36 rod to a white oak stand markt then north 35 dgr^s west 61 rod to a heap of stons being the norwest corner then East 10 dgr^s north 20 rod to swamp oak markt at the northeast corner the whole being 7 acers and 120 rod 80 rod alowed for bad land laid ovt by Thomas white svrvayer Jacob aldrich chain man

october y^e 28th : 1740 laid ovt for daniel whelock Eleven acers and 80 rod of land viz : ten acers of land which he purchast of william sprage it being Eighth division and one acer and 80 rod granted to his father for land he lost by settling the province line it being a peace of land incompassed by the land of his father formerly laid out and so is bovnded on every side with there

own land laid ovt by Thomas white svrvayer Benjamin darling chain man

Thomas white wiliam Green Jsace Bolster

[534.] march y^e 14th: 1728² laid ovt for wiliam Green five acers and half Eighth division laid Joyning to his other land East from his hovse and is bovnded west on sd land thirty six Rod: north on common three Rod: East part on common part on Jonathan woods land fifty two Rod sovth on John sadlers land forty Rod to his other land it being a broaken peace of land containing five acers and one hvndred and forty fivr Rod 64 rod allowed for bad land laid ovt by Thomas white svrvayer Jacob aldrich and nathan tiler chain men

march y^e 14th: 1728² laid ovt for william green half an acer Eighth division of land laid Joyning to his other land west from his hovse and is bovnded East on sd land twenty Rod: begining at a heap of stons being the sovtheast corner thence Rvning west 22 dgr^s sovth thirteen Rod to a heap of stons being the sovth-west corner then north 22 dgr^s west twenty Rod to a heap of stons being the norwest corner then East 22 dgr^s north thirteen Rod to his other land the whole containing one acer and one hvndred Rod one acer and twenty Rod allowed for bad land and a three Rod way through sd land laid ovt by Thomas white svrvayer Jacob aldrich and nathan tiler chain men.

Jvne y^e 8th: 1733 laid ovt for Jsace Bolster 5 acers of land: viz: 3 acers Eighth division and 2 acers ninth division laid Joyning to his other land begining at the sovtheast corner of sd land thence rvning East 33 dgr^s sovth 30 rod to a heap of stons being the sovtheast corner then north 33 dgr^s East 32 rod to a black oak stand being the northeast corner then west 33 dgr^s north 30 rod to his other land and is bovnded westerly on sd land 32 rod to the first bovnds the whole containing 6 acers one acer allowed for bad land laid ovt by Thomas white svrvayer Jacob aldrich and Joseph white chain men

desember y^e: 4th: 1736 laid ovt for Jsace Bolster 2 acers tenth division of land laid Joyning to his other land and is bovnded

west and south on his own land and East and north on Robert tafts land laid ovt by Thomas white svrvayer Joseph white and Robert taft chain men.

november y^e 11th: 1738 laid ovt for Thomas white 2 acers and half tenth division laid Joyning to his other land on the East side the west river and is bovnded north on the land of daniel brown 88 rod and East on common 34 rod with a direct line from the southeast corner of sd browns land to the northeast corner of his own land sovtherly on his own land it being a broaken three cornered peace of land containing 3 acers and 42 rod 122 rod allowed for bad land laid ovt by Thomas white survayer Jacob aldrich and thomas white chain men

april y^e 23^d: 1744 laid ovt for william green 4 acers tenth division of land laid Joyning to his other land East from his hovse and is bovnded west on sd land rvning from the northeast corner of sd land south 24 dgr^s East 60 rod to stons on a rock at his other land it being a slip of rockey broaken land containing 4 acers and half 80 rod allowed for bad land laid out by Thomas white svrvayer Jacob aldrich and william green chain men

John Gardner

[535.] October y^e 15: 1718 Laid out for John gardner Thirty Six acers Sixth division Joyning to his other Land on the east Side Second bridg river bounded west on Sd Land one hundred and sixty rod a white oak Stand marked near the norwest corner a walnut Stand marked being the Southwest corner thence rvning east Twenty degrees South forty four rod to a black oak tree markt being the South East corner then runing north Twenty degrees east one hundred and sixty rod to a heap of Stones being the northeast corner then runing west Twenty degrees north Sixty rod to his other Land the whole containing fifty two acers Sixteen acers allowed for bad Land Laid out by Thomas white Robert Euens Jacob Aldrish Comitte

Recorded
october
y^e 15th 1718

The same day by the same comitie laid out for John Gardner Three acers wanting Seven rod on the west Side the mill river Joyning to his meadow bounded east part on Saide meadow part on John Joneses Land Twenty rod a white oak tree Markt near the northeast corner north on common Twenty four rod to a blak oak tree marked being the norwest corner west on common Twenty rod to a white oak tree being the South west corner South on comon eighteen rod to John Joneses land a black oak tree marked near the southeast corner

March the ninth Seventeen hundred and Twenty Then laid out for John Gardner forty acres of Seventh Division on Bavre hill Joyning to the East Side of his other Land begining at a heap of Stones Being a North East Corner of Sd Land then Running west twenty deg^s North on Common Twenty Rod to a heap of stones then North twenty deg^s East on Common by a Line of Marked Trees Sixty Rod to a heap of Stones, then East Twenty South on Common by a Line of marked trees one hundred and Eighty Rod to a heap of Stones then South Twenty deg^s West on Common by a Line of Marked trees Sixty Rod to a heap of Stones being a former Corner of his other Land, then Bounded on Sd Land to the first Bounds Containing Seventy three aCres and one hundred and Twenty one Rod, thirty three acres and hundred twenty one Rod aLowed for Bad Land. Laid out by Robert Evens Jacob Aldrich Thomas White

Josiah taft

David taft

[536.] January y^e 24th: 1736^L laid ovt for Josiah taft and David taft a ten acer Right of sederswamp: viz: a five acer right of abraham stapleses and a five acer Right of Richard holebrooks laid together in shock colog swamp on the north side of the Brook begining att a seder tree markt near the southwest corner and is bovnded westerly on the land of Roger cavary 16 rod to a maple tree markt near the norwest corner and is bovnded north-erly part on sd cararys land and part on sederswamp 16 rod to a seder stand markt being the northeast corner Easterly on comon swamp 16 rod to a seder tree markt by sd Brook and is bovnded

sovtherly on sd brook 16 rod to the first bovnds the whole being one acer and half and 16 rod laid ovt by Thomas white svrvayer : Joseph white and Josiah taft chain men

april y^e 8th : 1737 laid ovt for Josiah taft 12 acers tenth division of land laid Joyning to his other land near niccolas hvmeses and is bovnded Easterly on sd land 108 rod to a heap of stons being the northeast corner thence rvning west 15 dgr^s north 12 rod to a heap of stons being y^e norwest corner thence with a direct line to the norwest corner of niccolas hvmeses land then bovnded sovtherly on sd land to his own land the whole being 13 acers and 80 rod one acer and 80 rod allowed for bad land

the same day for sd taft laid ovt 9 acers of sd tenth division Joyning to his other land in shokcolog woods and is bovnded Easterly on sd land 34 rod : rvning from the sovtheast corner of sd land west 30 dgr^s sovth 70 rod to Joseph tafts land to a heap of stons being the sovthwest corner and is bovnded sovtherly on sd land to his own land it being a three cornered peace of land containing 10 acers and 66 rod one acer and 66 rod allowed for bad land laid ovt by Thomas white svrvayer Joseph white and Josiah taft chain men

april y^e 7th : 1738 laid ovt for Josiah taft 22 acers and half tenth division of land laid Joyning to his : other land in shokcolog woods and is bovnded Easterly on Joseph tafts land 40 rod to a heap of stons being the northeast corner thence rvning west 29 dgr^s sovth 100 rod to a heap of stons being the norwest corner then sovth 29 dgr^s East 40 rod to a heap of stons on his other land being the sovthwest corner and is bovnded sovtherly on sd land 100 rod the whole being 25 acers 2 acers and half allowed for bad land —

the same day laid for sd taft two third parts of one acer of tenth division of land laid Joyning to the abovesd land and is bovnded sovth and west on his other land and northerly on the land of Joseph taft it being a three cornered peace of land laid ovt by Thomas white svrvayer Joseph taft and Josiah taft chain men

[September: y^e: 1743 laid ovt for Josiah taft: 8: acers of tenth division of land which he pvrchast of steven Eliss laid Joyning to his other land att wachsit and is bovnded west on the town line and on all other parts on his own land itt being a broaken peace of land containing by Estimation 9 acers one acer allowed for bad land laid ovtt by Thomas white svrvayer Jacob aldrich and Josiah taft chain men

Sam^l Thayer

[537.] December the thirteenth Seventeen hundred and Twenty three Laid out for Sam^l Thayer Twenty acres of Land for an Equiveolent for what was wanting in M^r Joseph Emersons second Division of Land formerly Laid out and Now found Wanting. Twelve acres the Sd Twenty acres Now Laid out on the West hill bounded Notherly on Sam^l Reads Road to his Medow on the West River forty Rod Easterly on Sam^l Moors Land Eighty Rod to a heap of Stons being the South East Corner then Runing West 32 deg^s North forty Rod to a heap of Stons Being the South West Corner then Runing North 32 deg^s East Eighty Rod to Sd Road or way to a white oake Tree Markt att sd way This Land Laid out by Thomas White Suruayer and James Keith Jacob Aldrich Committee
according to Town order

December the thirteenth Seventeen hundred & twenty three Laid out for Sam^l Thayer ten acres of Land Sold by the Town to Peter Aldrich att a Publick Town Metting on September the 9th 1723 the Said ten acres of Land Laid out Joyning to his Sd thayers other Land on the West hill Bounded Northerly on Sam^l Reads way thirty Rod Easterly on Sd Land Eighty Rod to a heap of Stons Being the South West Corner of his other Land then Runing West thirty deg^s North thirty Rod to a heap of Stons Being the South West Corner then North 32 deg^s East Eighty Rod to Sd Way and heap of Stones by Sd Way Being the Nor West Corner the Whole Containing fifteen acres five acres allowed for Bad Land by Thomas White Survayer James Keith Jacob Aldrich Committee

October y^e 12th: 1732 laid ovt for samvel thayer 2 acers ninth division of land laid Joyning to his medow on the west side the mill river and is bovnded East on sd medow and north on the land of vriah thayer 11 rod and west part on the land of widow Rawson and part on the land of John hayward 58 rod sovth on common 2 rod: laid ovt by Thomas white svrvayer Jacob aldrich and Daniel lovet chain men

Sam^l thayer

[538.] Jvne y^e 17th: 1718 laid ovt for sam^l thayer forty acers and half sixth division on the west side second bridge river Joyning (40 $\frac{2}{1}$) to his other land begining att the sovthwest corner of sd land so continving the west side of sd land to the rode that leads to second bridge river below John Rockets medow then bovnded sovth on sd rode in part and part on benjamen albees land so continving by sd rode east from sd albees land twenty rod eastward from sd thayers land formerly laid ovt: to a stake being the sovtheast corner then tvrning northerly thirty eight rod to a heap of stones being a corner then tvrning easterly with a direct line thirty two rod to the river att the lower end of sd thayers medow east part on sd medow part on Benjamen albees medow forty rod to a white oak stand markt near the northeast corner northerly on comon with a direct line seventy four rod to a white oak stand markt then rvning west 15 dgr^s north eighty rod to a heap of stones being the: norwest corner then rvning sovth 15 dgr^s west eighty rod to a heap of stones on a rock being the sovthwest corner then rvning east 15 dgr^s sovth to his other land amaple tree markt near sd land: so bovnded on all other parts on his other land the whole containing fifty seven acers sixteen acers and half allowed for bad land and a fovr rod way cros sd land to Jonathan haywards as also a private way for Benjamen albee to go to his medow above sd thayers medow: by thomas white thomas thayer Jacob aldrich committee

Jvne y^e 17th: 1718 laid ovt for sam^l thayer two acers and half sixth division on the east side second bridge river Joyning to sd thayers medow bovnded west part on sd medow part on the river

($2\frac{2}{7}$) thirty two rod a white oak tree markt near the norwest corner north on comon with a direct line thirty five rod to : a blak oak tree markt being the northeast corner east : on comon sixteen rod to a heap of stones on a rock being the sovtheast corner sovth on comon with a direct line thirty five rod to a white oak tree markt near the southwest corner the whole containing five acers and a qvarter two acers and three qvarters allowed for bad land and a three rod way cros sd land : by thomas white thomas thayer Jacob aldrich : committee

Sam^l thayer

[539.] Jvne y^e 17th : 1719 laid ovt for sam^l thaye three acers sixth division Joyning to his other land near grave medow bovnded (3) sovth on his own land twelve rod East on his own land forty two rod north on common land twenty two rod to a heap of stons being the norwest corner west on James Keiths land forty rod home to his own land the whole containing fovr acers and seventeen rod one acer and seventeen rod allowed for bad land : by thomas white thomas thayer Jacob aldrich committee

Jvne y^e 17th : 1719 laid ovt for sam^l thayer one acer and a qvarter sixth division Joyning to his other land near grave medow ($1\frac{1}{4}$) bovnded west on sd land twenty two rod to a white oak tree marked near the southwest corner sovth on common eight rod to Rehoboth rode east on sd rode twenty two rod to his other land north on sd land eleven rod laid ovt by thomas white thomas thayer Jacob aldrich committee

November y^e 19th : 1718 laid ovt for sam^l thayer thirty eight acers and an half sixth division fovrteen acers of it laid Joyning to his other land on the west side fox brook bovnded east on sd land twenty eight rod sovth on Benjamin whelocks land one hvn- ($38\frac{2}{7}$) dred rod a white oak tree markt near the southwest corner west on common thirty six rod to a stake and stones being the norwest corner : north on common one hvndred rod to his other land a blak oak tree markt near sd land the whole containing twenty acers six acers allowed for bad land

seven acers and half more of it laid on the same side sd brook Joyning to his other land bovnded east on sd land thirty rod north ($7\frac{2}{1}$) part on comon land part on abel aldriches land forty rod to a pople tree markt being the norwest corner west on common thirty rod to a stake and stones being the sovthwest corner sovth on common forty rod to a heap of stones at his other land

fifteen acers more of it laid on the sovth side sd land bovnded north on sd land seventy five rod east on comon fifty rod to a stake and stones being the sovtheast corner sovth on common (15) seventy five rod to a stake and stones being the sovthwest corner west on common fifty rod to a stake and stones att his other land being the norwest corner containing twenty two acers seven acers allowed for bad land

the remainder of sd thirty eight acers and half being two acers laid on the east side the great river below fox brook being a (2) narrow strip of land lying betwen sd river and rocky hill bovnded west on sd river sovth on his own land a white oak tree markt near the sovtheast corner east on comon with a direct line to the sovtheast corner of his other land north on sd land Joyning two peaces of land together laid ovt by thomas white Robard evens Jacob aldrich committee

Sam^l thayer

[540.] may y^e 8th: 1719 laid for sam^l thayer seven acers sixth division of land on the west side the great river on a plain a little distance from James Keiths farm the northeast corner (7) being a pine tree markt thence rving west 10 dgr^s north fifty rod to : a stake being the norwest corner then sovth 10 dgr^s west twenty two rod and an half to a stake being the sovthwest corner then east 10 dgr^s sovth fifty rod to a stake being the sovtheast corner then north 10 dgr^s east twenty two rod and an half to the first bovnds laid ovt by thomas white Robard Evens Jacob aldrich com^{tee}

may y^e 8th: 1719 laid ovt for sam^l thayer twenty acers of sam^l (20) cooks sixth division of land on the west side the great river bovnded north part on Ebenezer Reads land part on common one

hundred rod the northeast corner being a maple tree mark the norwest corner a heap of stones on a rok thence rving south 20 dgr^s west thirty three rod to a heap of stones being the southwest corner then east 20 dgr^s south one hundred rod to a heap of stons being the southeast corner then north 20 dgr^s east thirty three rod to the northeast corner the whole containing twenty acres and one hundred rod one hundred rod allowed for bad land by thomas white Robard Evens Jacob aldrich committee

may y^e 30th: 1719 laid ovt for sam^l thayer twelve acers and half of thomas whites Jvn^r sixth division and one acer and three ($12\frac{2}{1}$) quarters of John : tompson : Jvn^r sixth division and twenty rod of the second division of medow belonging to John Bartlets lot laid together on the west side the great river Joyning to his other land bovnded north on sd land sixty rod east on common forty fivr rod south on common fifty rod west part on James Keiths land part on comon thirty five rod the whole containing sixteen acers and a quarter one acer and three quarters allowed for bad land by thomas white Robard Evens Jacob aldrich committee

may y^e 30th: 1719 laid ovt for sam^l thayer six acers and a quarter of John tompson Jvn^r sixth division on the west side the ($6\frac{1}{1}$) great river on a plain near the province line bovnded north on daniel lovets land fifty rod : it being twenty rod wide and fifty rod long the corners being heaps of stones laid ovt by thomas white Robard Evens Jacob aldrich committee

Jvne y^e 1th: 1719 laid for sam^l thayer fivr acers seventh division on the west side the great river bovnded south on the (4) province line fifty rod west on James Keiths land fifteen rod north on his own land fifty rod east on common twelve rod the whole containing fivr acers and thirty five rod thirty five rod allowed by Robard Evens James Keith Jacob aldrich committee

Samuel Thayer

[541.] May y^e 30th: 1719 laid out for Samuel Thayer five acres land that the select men allowed him for a way through his land near Hop Brook and three acres of Seth Chapins fifth division of land and eleven acres and half of Robard Tafts sixth division laid together on the west side the great river Joyning to his other land bounded south on sd land forty four rod rving from the northwest corner of sd land north 20 dgr^s east eighty rod to a heap of stones being the northwest corner then east 20 dgr^s south forty four rod to Ebenezer Reads land east on sd Reads land eighty rod the whole containing twenty two acres two acres and half allowed for bad land by Thomas White Robard Evens Jacob Aldrich committee

December y^e 29th: 1718 laid out for Samuel Thayer his share of Seder Swamp in the north Seder Swamp on the east side the river bounded north on Benjamin Albees Swamp east on Seder Swamp vpland thirty four rod then rving west 2 dgr^s south to the pond in sd Swamp west on sd pond by Thomas White Robard Evens Jacob Aldrich committee

June y^e 1: 1719 laid out for Samuel Thayer four acres seventh division of land on the south side the town Joyning to the province line bounded on sd line fifty rod west on James Keiths land fifteen rod north on his own land fifty rod East on common twelve rod the whole containing four acres and seventy four rod seventy four rod allowed for bad land by Robert Evens James Keith Jacob Aldrich committee

January y^e 27th: 172 $\frac{0}{9}$ laid out for Samuel Thayer twenty acres of land seventh division Joyning to land laid out to William Sprage on the north side the great river on both sides the mine Rode beginning on the north side sd land at a heap of stones in a small valley rving westerly by sd land one hundred and two rod to a white oak tree being sd Sprages northwest corner: then north 12 dgr^s East thirty six rod to a heap of stones on a piece of meadow: then with a direct line by common one hundred and two rod to a

heap of stones being the northeast corner then south 12 dgr^s East sixty rod to the first bounds the whole containing thirty acers: nine acers and ninety six rod allowed for bad land by Robert Evens seth chapin Jacob aldrich committee

Samvel thayer

Daniel Lovett

[542.] January y^e 27th: 17 $\frac{2}{3}$ ⁰ laid ovt for samvel thayer seventy acers of land on both sides of a rode leading to samvel thayer Jvnr^s begining att a white oak stand being a southwest corner of his other land thence rving west 4 dgr^s north seventy six rod to a heap of stones att Jsacc thayers land being a southwest corner then south 8 dgr^s west part on sd thayers land and part on his own land ninety six rod to a heap of stones being a corner bounds of his other land then East 8 dgr^s north Eight rod to a Brook called fox brook then southerly by sd brook one hundred and thirty rod to his other land then bounded on sd land Easterly one hundred and forty fivr rod then bounded on his own land one hundred sixty Eight rod to the first bounds: Estemed att one hundred ninety Eight acers: one hundred twenty Eight acers allowed for bad land and a three rod way through the lenth of sd land by Robert Evens seth chapin Jacob aldrich committee

Jvne y^e 17th: 1719 laid ovt for samvel thayer thirty fivr acers of land viz fivr acers of samvel cooks sixth division and half an acer of Robert tafts sixth division and twenty nine acers and half of his own seventh division on the north side of the west End of shokcolog sederswamp begining att a white oak tree marked then rving west 13 dgr^s south one hundred rod to a heap of stones being the norwest corner then south 13 dgr^s East sixty rod to a heap of stones being the southwest corner then East 13 dgr^s north forty six rod to sd swamp so continving sd line by sd swamp fifty fivr rod to a chesnut stand by the Edge of sd swamp then north 13 dgr^s west twenty Eight rod to the first bounds: laid ovt by Robert Evens Jacob aldrich thomas white committee

May y^e 12th: 1720 laid ovt for samvel thayer fivrteen acers of land seventh division of Edmond Rawsons laid on the East side the

great river north from the Roleing dam begining : at a heap of stones in a rocky valie then rving north 30 dgr^s west Eighty rod to a heap of stones being a west corner then west 30 dgr^s south forty rod to a heap of stones being the southerly corner then south 30 dgr^s East Eighty rod to a heap of stones being the Easterly corner then East 30 dgr^s north forty rod to the first bovnds the whole containing twenty acers : six acers allowed for bad land by Robert Evens Jacob aldrich thomas white : committee

May y^e 2^d 1745 Laid out for Daniel Lovett two Acres & half Eleventh Division of Land Joyning to his other Land on the East Side of magomisco and is bovnded East on Said Land north on the Land of Ichabod Roberson 9 rod west on Land belonging to Dearing Jones South on Comon 9 rod to the norwest corner of Ichabod Thayers Land : Laid out by William Torrey Suruey^r Daniel Lovett chain man

Samvel thayer

[543.] may y^e 12th : 1720 laid ovt for samvel thayer forty acers of land seventh division on the west side the great river Joyning to his other land begining at a heap of stones formerly a norwest corner then East by his own land one hvndred and twenty five rod to James Keiths land then by sd land west 10 dgr^s south forty five rod then on sd Keiths land west one hvndred and forty rod to sd Keiths northeast corner then East 10 dgr^s south one hvndred and Eleven rod to the first bovnds the containing seventy acers and ninety six rod thirty acers and ninety six rod allowed for bad land by Robert Evens Jacob aldrich thomas white committee

may y^e 5th : 1720 laid ovt for samvel thayer two acers sixth division of land Joyning to his bvrnt swamp bovnded East part on sd swamp part on the Rode leading to providence : north on his other land west on Jethro coffins land south on his own land it being a broken peace of land by Estemation three acers one acer allowed for bad land by Robert Evens Jacob aldrich thomas white committee

May y^e 5th: 1720 laid ovt for samvel thayer twenty fover acers of John darlings seventh division Joyning to the: norwest side of the scool lott near the sovth medows begining att a walnut tree by sd land then Rvning north 4 dgr^s west Eighty rod to a chesnvt tree being the north East corner then west 4 dgr^s south sixty rod to a heap of stones being the norwest corner then sovth 4 dgr^s East Eighty rod to sd land then on sd land sixty rod to the first bovnds: the whole containing thirty acers: six acers allowed for bad land by Robert Evens Jacob aldrich thomas white committee

may y^e 12th: 1720 laid ovt for samvel thyer ten acers seventh division of land on the west side the great river betwen his other land and John Emersons land begining att a heap of stones being the southwest corner then rvning north fvvll point forty fover rod to a heap of stones being the norwest corner then East forty rod to a heap of stones being the northeast corner then sovth forty fover rod to a heap of stones being the sovtheast corner then west forty rod to the first bovnds the whole containing Eleven acers one acer allowed for bad land By Robert Evens Jacob aldrich thomas white committee

Sam^l Thayer

[544.] Mendon March 27th 1722 Then Laid out for Sam^l Thayer Eighteen acres of his Seventh Division Between his other Land Near the Great River Begining at a Stak Being his former Bounds on the East Side a Litle Burch Swamp Runing South full Point on the Common Seventy Rod to his other Land to a heap of Stons on the North Sid of y^e Said Land. then Westerly on Sd Land fifty Rod then North partly on Said Land and partly on Common Ninety three Rod to a heap of Stons on the West sid of a hill then East partly on Common and partly on his other Land fi||| Rod to the first Bounds Containing twenty seven acres. nine acres allowed for bad Land laid out By Robert Enens Jacob Aldrich Thomas white

Mendon March 27th 1722 Then laid out for Samuell Thayer Eighteen Acres of the School Lot Seventh Division on the West

Side of Fox's Brook, begining att a heap of Stones being att Seth aldrich's South West Corner. then running Northerly partly on y^e S^d. aldrich's. and partly on Thomas Thayers Land forty four Rods; then West partly on the said Thayer's Land and partly on y^e Common a Hundred and fourteen Rods, to a North-East Corner of his other Land. then on the said Land a hundred and two Rods. to the South East Corner. then with a direct line to the first bounds Eighty four Rods containing forty three acres. twenty five acres allowed for a Road and bad Land laid out by. Robert Euens Jacob aldrich Thomas White

N. B The above said Road is for y^e said Alderich to pass from one peice of Land to y^e other

Mendon March 27. 1722 Laid out for Samuell Thayer six acres, and a Hundred and Seven Rod of Upland in Lieu of three acres. and fifty three. and a half Rods; the Swamp Lott belonging to y^e School Lott; begining att a heap of Stones on a Great Rock near y^e Great River being a North: West Corner of his Other Land formerly Sam^l Cooks Land: then Running Westerly on Daniel Darlings Land formerly on Jacob aldrich's to a black oak Tree marked. Thirty two Rods. then Southerly part on Common and part on Said River forty four Rod to a White Oak Tree marked by y^e Said River. then Easterly on Common twenty Rods to South-West Corner. by his other land then Northerly on Said Land to y^e first Bounds forty Two Rods. Layd out by Robert Euens Jacob Alderich Thomas white

Samuell Thayer

Mendon October y^e 2^d. 1722 Then Layd out for Samuel Thayer [545.] Eighteen acres of William Whites Seventh Division Joyning to y^e South Side of his Meadow Commonly Called Rock Meadow begining att a White Oak Tree being Daniel Hills Southerly Corner Running Westerly on Said Hills Land & Meadow fifty Six Rods to a great Rock on y^e West Side of y^e Meadow being Robert Taft's bounds South West on Said Tafts thirty two Rod to Edmund Rawson's Land then Running Southerly on Said Rawsons Land twenty two Rod to the Country Road

then on Said Road to y^e first Bounds Seventy four Rod a broken Peice of Land y^e whole Land and Meadow containing Sixteen aeres Eight Aeres allowed for meadow, and a Road of three Rod Wide Betwen Said Rawson And his Own Land and Bad Land: Laid out by Robert Euens Jacob Alderich Thomas white

Left. Samuel Thayer

Mendon Dec|||r 9th. 1723 Then Layd out for Left. Samuel Thayer four Aeres of Timothy Winters Seventh Division near y^e great River below Foxe's brook beginning at a White Oak Tree being y^e East Bounds of his Other Land on y^e Said Brook, then running North twenty five Degrees East on Common thirty Rod to a Heap of Stones on a Great Roek yⁿ North thirty Eight Degrees West on Common a Hundred and fourteen Rod to said Land bounded on all other Sides on said Land a broken Peice of Land Containing thirteen Aeres and twenty Rods Nine Aeres and twenty Rods allowed for bad Land Layd out by Robert Euens Jacob Aldrich Cap Seth Chapin

Sam^l Thayer

Janauary the Twenty Second Seventeen hundred two three Laid out then for Sam^l Thayer fifteen aeres. Eleven aeres of Sd Land is of Jonathan Richardsons Seventh Division and four aeres is of William Whites seventh Division North of Richard holbrooks house, Begining at a heap of Stons on sd holbrooks Land then Runing Westerly on Sd Land forty Rod then Turning sd Holbroks Corner North six Rod then Runing Westerly on Sd Holbrock sixteen Rod to a heap of Stones, then North Twenty degr^s West on Common Twenty Rod to a Nother Peace of Sd holbrooks Land. then Easterly on Sd Land Sixteen Rod then Turning North on Sd Land forty Eight Rod to Roek med Medow Brook then on Sd Brook fifty Rod to Joseph Emersons Land then Southerly on Sd Land fourteen Rod then Westerly on Sd Land Eighteen Rod then Turning y^e Corner of Sd Land Runing Southerly Partly on Sd Land and partly on Common to the first Bounds seventy Two Rod a Brocken Peace of Land Containing Twenty aeres and on hundred Twenty six Rod five Aeres and one hundred and Twenty

six Rod a Lowed for Bad Land Laid out by Robert Evens Jacob aldrich Thomas white

The heirs of Left Samⁿ Thayer

Daniel Lovett

[546.] Mendon December the ninth Seventeen hundred and Twenty one —

Laid out for Left. Samⁿ Thayer four acres of Timothy winters Seventh Division on the East Side of the Road Leading to Providence Begining att a heap of Stons on the hill to the Northward of Grave Medow By Sd Road Runing East on Common. Sixteen Rod to a Black oake Marked. then North. Easterly on Common Eighty Eight Rod to a heap of stons. then West on Common. Twenty four Rod to his other Land Containg Eleven Acres. Seven acres a Lowed for Sd Road and Bad Land

Laid out By Robert Evens Jacob Aldrich Chap^t Seth Chapin

Mendon December the Ninth Seventeen hundred and Twenty one

Then Laid out for Left Samⁿ Thayer. five acres of seven Division South West of hop Brook Medow Begining att a white Tree Marked being a former Bounds. Runing South Eigh|||degres West on Common one Hundred Rod to aWhite Oak tree being a former Bounds on all other sides bounded on Sd Land a Broken Peice of Land Containing Nine acres and Sixty Rod, foure acres and Sixty Rod allowed for bad Land Sd Land is of Timothy winters Seventh Division Laid out By —

Robert Evens Jacob aldrich Chap^t Seth Chapin

Mendon May the fift Seventeen hundred and Twenty Then Laid out for Left Samⁿ Thayer and his Son Samⁿ Thayer together four acres and forty Rod of Ceader Swamp on the Nor-west Part of Shokollog Swamp Joyuing to the South East side of Left Thayers Land Nor East Partly on Sd Land and Partly on Joseph Tafts swamp, Thirty seven Rod South East on Common fourteen Rod to a Stake Being a South Corner then on Common by a Line of Marked Trees Thirty Seven Rod to Sd Land, then on Sd Land Twenty Six Rod to the first Bounds, the

sd Left Thayers Part is seven wrights of Joseph Bruses and four wrights of Thomas whites Jr and Sam^l Thayer Jr is Twenty wrights of the School Lott and Ten wrights of Jonathan Richardsons

Laid out by Robert Evens Jacob aldrich Thomas white

May y^e 2^d: 1745 Laid out for Daniel Lovett twenty two Acres & a half Eleventh Division of Land Joyning to his other Land on the East Side of magomisco and is bounded Easterly and Southerly on his other Land westerly partly on Land of Jehabod Roberson and partly on Land of Moses Tiney Northerly partly on Land of Daniel White and partly on a Road Leading by Daniel whites to his own Land it being a Broaken piece of Land: Laid out by Daniel Lovett and william Torrey Com^{te} Surveyed by William Torrey

Moses Aldrich

[547.] october the 16: 1718 laid ovt for moses aldrich his share of sederswamp in the north sederswamp on the east side the Brook bovdnd north on Jacob Aldriches swamp east on vpland five rod and an half then rving west 2 dgr^s sovth to the Brook west on sd Brook: laid ovt by thomas white Robard evens Jacob aldrich

May y^e 16: 1718 laid ovt for moses aldrich forty rod sixth division on the east side mvdy Brook in a narow strip between his own land and daniel loverts land bovdnd north on his own land east on sd loverts land sovth with a great rok on the north side a small rvn west on the six rod way to his other land the whole containig fifty rod ten rod allowed for bad land laid ovt by thomas white thomas thayer Jacob aldrich

May y^e 16th: 1718 laid ovt for moses aldrich ten acers sixth div || || || || || Joyning to his other land on the east side mvdy brook bovdnd west on sd land fifty one rod north on ebenezer whits land by a: line of marked trees eighty five rod to a heap of stones being a corner then seting of north twenty eight rod to the

eight rod way on the neck east on sd way thirty eight rod to a heap of stones by the way that leads from lovetts to whits corn mill south on sd way twenty rod to a blak oak stand markt near sd way then by comon with a dirict forty nine rod to the south-east corner of his other land : the whole containing eighteen acers and half eight acers and half allowed for bad land laid ovt by thomas white thomas thayer Jacob aldrich

November y^e 21 : 1718 laid ovt for moses aldrich nine acers sixth division Joyning to his other land on the east side the west river near John Cooks farm : bovnded sovtherly on sd land sixty rod rvning from the northeast corner of sd land north 28 dgr^s East twelve rod to stones on a rok near the northwest corner then rvning East 28 dgr^s south eighty rod to a stake and stones being the southeast corner thence rvning with a dirict line one hvndred rod to the south east corner of his other land : it lying on two sids his other land : the whole containing eleven acers and sixty fivr rod two acers and sixty fivr rod allowed for bad land by thomas white Robard evens Jacob aldrich

may y^e 30th : 1719 laid ovt for moses aldrich fivr acers sixth division on the east side the south medows bovnded south part on david tompsons land part on comon with a direct line forty rod the southwest corner being a heap of stones then rvning north fvll point sixteen rod to a heap of stones being the norwest corner theu rvning east fvll point forty rod to stones being the northeast corner then rvning south fvll point sixteen rod to david tompsons land, a walnut tree markt att the southeast corner laid ovt by thomas white Robard evens Jacob aldrich comittee.

Moses Aldrich

[548.] Jvly y^e 6th : 1719 laid ovt for moses aldrich twenty rod sixth division and fovrty seven rod and half seventh : division near his hovse on the south side the way leading over the neck bovnded north on sd way nine rod east on a way leading from his hovse to the covntry rode south on sd rode nine rod west on comon six'rod the corners being heaps of stones laid ovt by Robard evens Jacob aldrich thomas white committee

December y^e 25th 1729 laid ovt for moses aldrich twenty seven acers Eighth division of land: viz: twenty one acers of his own and six acers of william thayers Eighth division and is laid ovt Joyning to samvel woods land beginning att a heap of stons in sd woods line being the norwest: corner thence Rvning South fvll point Eighty five Rod to an heap of stons being the south west corner then East fvll point fifty six rod to a heap of stons being the southeast corner then north fvll point one hvndred and twenty five Rod to samvel woods land to a heap of stons being the north-east corner then bovnded north on sd woods land to the first bovnds: the whole containing thirty six acers & three quarters: nine acers and three quarters allowed for: bad land laid ovt by Thomas white srvvayer Jacob aldrich and nathan tiler chain men

october y^e 28th: 1732 laid ovt for moses aldrich 5 acers ninth division of land laid Joyning to his other land north from the Eight acer meadow and is bovnded west on sd land 123 rod and is 10 rod wide the whole length of his other land the corners being heaps of stons the whole 7 acers and 100 rod 2 acers and 100 rod allowed for bad land

the same day laid for sd aldrich nine acers more of sd ninth division Joyning to the above sd land and is bovnded Easterly part on sd land and part on samvel woods land 107 rod beginning at a heap of stons near the northeast corner thence rvning west 37 dgr^s south 20 rod to a heap of stones being the norwest corner then south 37 dgr^s East 94 rod to a stone sett vp att his other land the whole containing 12 acers and 20 rod 3 acers and 20 rod allowed for bad land laid ovt by Thomas white srvvayer Jacob aldrich and daniel lovet chain men

desember y^e 7th: 1737 laid ovt for moses aldrich 12 acers tenth division of land laid Joyning to his other land near pine orchard and is bovnded Easterly on the land of Robert tiler 96 rod to sd tilers norwest corner thence rvning west 25 dgr^s north 30 rod to a heap of stons on a rock being the norwest corner and is bovnded westerly on his other land 96 rod and is bovnded south on comon land 6 rod to a heap of stons being a former bovnds of sd tilers

land it being a broaken : peace of land containing 13 acers and 58 rod one acer and 58 rod allowed for bad land laid ovt by Thomas white svrvayer Jacob aldrich and Roberd aldrich chain men

nathan tiler

John Balcom

Richard Garner

[549.] may y^e 29th: 1729 laid ovt for John Balcom ten acers of land Being Eighth division: viz: three of his own: and four which he pvrchased of israil keith and three he pvrchased of samvel Tompson: laid Joyning to his other land near the province sovth line and is Bovnded north on sd land fifty two Rod and East on Daniel lovets land thirty six Rod sovth on the province line fifty two Rod to a heap of stons being the southwest corner then Rvning north 6 dgr^s & $\frac{2}{1}$ East thirty six Rod to his other land the whole containing Eleven acers and twenty Eight Rod one acer and 28 rod allowed for bad land laid ovt by Thomas white svrvayer Jacob aldrich and nathan tiler chain men

march y^e 14th: 1731 laid ovt for richard garner 10 acers and half Eighth division of land Joyning to his other land near Thomas Beards and is bovnded East on sd land 100 rod sovth part on pecks land and part on common 23 rod west part on said Beards land and part on Ebenezer cheneys land 107 rod north on william haywards land 17 rod to his other land the whole containing 12 acers and 149 rod 2 acers and 69 rod allowed for bad land and a three rod way between sd land and sd beards land

the same day laid for sd garner 12 acers more of land: viz 3 acers Eighth division and nine acers ninth division laid Joyning to his other land near John Joneses begining at the northeast corner of sd land thence rvning East fvll point 22 rod to a heap of stons being the northeast corner then sovth fvll point 108 rod to a heap of stons being the sovtheast corner then west 40 rod to his other land it being a broaken peace of land containing 14 acers and 40 rod 2 acers and 40 rod allowed for bad land laid ovt by Thomas white svrvayer Jacob aldrich and daniel lovet chain men

october y^e 14th: 1735 laid ovt for nathan tiler 10 acers of land which he pvrchased of Thomas white which land was granted him

for a high way through his land by his house 4 acers and 29 rod of sd land laid Joyning to his other land on the East side of the mill River begining att the southwest corner of sd land thence rving west 20 dgr^s north 58 rod to woods medow then bovnded on sd woods medow to his other land it being a broaken peace of land containing 4 acers and 49 rod 20 rod allowed for a private way of two rod wide to sd woods medow : — :

the Remainder of sd ten acers being 5 acers and 131 rod laid Joyning to the north End of sd land and is bovnded soth on sd land 31 rod to a heap of stons on a Rock near the sothwest corner thence rving north 3 dgr^s East 40 rod to a heap of stons being the northeast corner then west 3 dgr^s west 17 rod to a heap of stons being the norwest corner and is bovnded westerly part on the mill river and part on medow bottom to his other land laid ovt by Thomas white srveyer Jacob aldrich and Daniel lovet chain men

September 15th 1746 Laid out for Nicolas Trask one acre and 68 rod Eleventh Division of land on the East Side the great River Joyning to his other land & is bounded South on Said Land 38 Rod westerly on the Road leading to the mill 12 Rod north on land of Sam^l Hunt 38 rod it being a three Corner^d. piece of land being one acre & 68 rod 68 rod allowed for bad Land : laid out by William Torrey Suruey^r Jacob aldrich chain man

Joseph Brvse

[550.] november y^e 29th: 1718 laid ovt for Joseph brvse fourteen acers of willson Rawsons sixth division on the soth End of the north hill on the East side of the Eight rod way begining att a white oak tree being the northeast corner then rving west 24 dgr^s soth Eighty rod to a heap of stons being the norwest corner west on the Eight rod way thirty fivr rod to Jacob aldriches land soth on sd land eighty rod to the northeast corner of sd land then with a direct line thirty fivr rod to the first bovnds the whole containing seventeen acers three acers allowed for bad land and a three rod way cros a corner of sd land by thomas white Robert Evens Jacob aldrich committee

april y^e 26th: 1725 laid ovt for Joseph Brvse five acers of land seventh division Joyning to his other land att the lower north meadow begining att a white oak tree markt being the southwest corner so bovnded west part on his own land part on common forty six rod: rvning from the northeast corner of his other land north 30 dgr^s west to nathan tilers land to a heap of stons y^e norwest corner so bovnded north on: sd land thirty rod to sd Brvses meadow so bovnded East part on sd meadow part on common land fifty rod rvning from sd meadow sovth 7 dgr^s East to a heap of stons on a rock being the sovtheast corner then west 29 dgr^s sovth ten Rod to the first Bovnds: itt being a broaken peace of land containing five acers and an half: half an acer alowed for bad land: laid ovt By thomas white svrvayer seth chapin: Jacob aldrich committee

september y^e 6th: 1731 land ovt for Joseph Brvce 15 acers of the second division of land belonging to Job tilers lott and 7 acers of his own Eighth division laid ovt on the East side misco hill and is bovnded East on the land of samvel tory 126 rod north on the land of benjamen green 34 rod to an ash tree markt near the norwest corner thence rvning sovth fvll point 134 rod to James woods land and is bovnded sovth part on sd woods land part on the seool land 26 rod to sd torys land the whole containing 24 acers and 60 rod 2 acers and 60 rod alowed for bad land laid ovt by Thomas white svrvayer Jacob aldrich and nathan tiler chain men

holbrook william

[551.] Jvne y^e 19th: 1735 laid ovt for william holbrook seven acers ninth division of land laid Joyning to his other land on the west side of mymfords river and is bovnded sovtherly on sd land 44 rod to a heap of stons on a rock being the southwest corner thence rvning north 13 dgr^s west 36 rod to benjamen tafts land to a heap of stons on a rock being the norwest corner and is bovnded northerly on sd tafts land 32 rod and Easterly on sd river 28 rod to his other land the whole containing Eight acers one acer alowed for bad land

the same day laid out for sd holbrook seven acers more of the sd ninth division laid Joyning to his other land near his dweling

house and is bounded northerly on sd land 80 rod beginning at a white oak stand markt being the northeast corner thence rving south 10 dgrs East 20 rod to a black oak stand markt being the southeast corner then west 10 dgrs south 80 rod to a heap of stons being the southwest corner then north 10 dgrs west 20 rod to his other land the whole being ten acers 3 acers allowed for bad land and a three Rod way cros sd land laid ovt by Thomas white svrvayer Jacob aldrich and Joseph white chain men

october ye 24th: 1735 laid ovt for william holbrook Eight acers ninth division of land laid Joyning to his other land near his house and is bounded north on sd land 116 rod west on common 10 rod south part on common part on the land of Ezekel wood 116 rod to a heap of stons being the southeast corner thence rving north 3 dgrs west 18 rod to his other land it being a broaken peace of land containing Eleven acers 3 acers allowed for bad land and a three rod way cros sd land laid ovt by Thomas white svrvayer Joseph white and Joseph taft chain men

april ye 14th: 1736 laid ovt for william holbrook 18 acers and half of land viz: 9 acers of samvel tompsons ninth division and 9 acers and 80 rod of his own tenth division laid Joyning to his other land on the west side mvmfords river and is bounded west on Ezekeil woods land 40 rod south on samvel Reads land 37 rod to a heap of stons being a corner thence Rving north 12 dgrs East 78 rod to another peace of sd reads land and is bounded East on sd land 16 rod to his own land and is bounded on all other parts on sd land it being a broaken peace of land containing 24 acers and half 6 acers allowed for bad land laid ovt by Thomas white svrvayer Joseph white and william holbrook chain men

april ye 10th 1739 laid ovt for william holbrook 5 acers tenth division of land on the East side mvmfords river and is bounded north on his other land: 40 rod East on the land of daniel thayer 22 rod to a heap of stons being the southeast corner thence rving west 30 dgrs south 45 rod to a heap of stons att oxford rode and is bounded west on sd rode 22 rod to his other land the whole being 5 acers and 120 rod: 120 rod allowed for bad land —

the same day laid ovt for sd holbrook one acer of sd division Joyning to his other land on the west side mvmfords river and is bovnded East and north on sd land rvning with a direct line from one soth west corner to another southwest corner itt being a three cornered peace of land cotaining one acer and 40 rod 40 rod allowed for bad land laid ovt by Thomas white srvvayer Jacob aldrich and william holbrook chain men

[552.]

Daniel Darling

february y^e 12th: 1723 laid ovt for Daniel Darling fovrteen acers of land nine acers of sd land being part of captain John Darlings seventh division and five acers being part of Ebenezer thayers seventh division and is laid ovt on the west side the great: river at a place caled angeleco spring: begining at a heap of stons on a little hill then Rvning East thirty fivr Rod to a heap of stons on the west side of a hill then north sixty Eight Rod to a heap of stons then west thirty fivr Rod to a heap of stons then soth sixty Eight Rod to the first bovnds the whole containing fourteen acers and seventy two Rod 72 Rod allowed for bad land laid By Robert Evens James keith and Jacob aldrich committee

october y^e 29th: 173|| laid ovt for daniel darling 13 acers Eighth division of land laid Joyning to his other land East from his hovse and is bovnded west on sd land 80 rod and soth on sd land 46 rod to samvel thayers land East on sd thayers land 70 rod to sd thayers norwest corner thence with a direct line to the northeast corner of his own land 34 rod the whole containing 18 acers 5 acers allowed for bad land and a three rod way through sd land laid ovt by Thomas white srvvayer John farnvm and Jacob aldrich chain men

march y^e 28th: 1744 laid for daniel darling six acers Eighth division of land laid Joyning to his other near his hovse and is bovnded sothterly on sd land north part on battles land and part on trasks land west on a three rod way it being a three cornerd broaken peace of land containing 6 acers and 80 rod 80 rod allowed for bad land —

the same day laid for sd darling one acer Eighth division of land Joyning to his other land and is bovnded west on sd land and sovth on sd land 12 rod East on comon 40 rod north on a three rod way 8 rod the whole containing one acer and 100 rod 100 rod alowed for bad land

march y^e 30th: 1744 laid ovt for daniel darling 19 acers and 80 rod of land it being part of severail divisions and is laid on the west side of the great river and is bovnded west on the land of svdrick 86 rod the north line 76 rod part on the land of Jonson part on comon part on the land of nicolas trask to a heap of stons being the northeast corner and is bovnded sovth on the land of Jsraill philips 66 rod to a heap of stons being the sovtheast corner thence with a direct line to the northeast corner the whole containing 23 acers and 80 rod 3 acers alowed for bad land and a three rod way cros a corner of sd land laid ovt by Thomas white svrvayer benjamen and abel aldrich chain men

march y^e 28th: 1744 laid out for daniel darling Jvner 4 acers and 80 rod tenth division of land viz 2 acers which he pvrchust of Jchos thayer and 2 acers and half of John Eliss and is bovnded East on his own land sovth and west on his fathers land north on a three rod way 20 rod the whole being 4 acers and 100 rod 20 rod alowed for bad land —

the same day laid for sd darling one acer and half tenth division of land which he pvrchast of his father and is bovnded East on his own land sovtherly on the great river north on his fathers land laid ovt by Thomas white svrvayer benjamen darling and daniel darling chain men

daniel darling

[553.] may :: 1719 laid ovt for daniel darling twelve acers of land for a wood lott granted him by the town: Jvne y^e 23: 1718 in or on the acovnt of his fathers intrest in the north pvrchase laid ovt betwen calips hill and the Round medow bovnded north and east on the land of John darling sovth on the land of sam^l thayer to the norwest corner of sd thayers land then setting

of south by sd thayers land about seventeen rod to a heap of stones being a corner then bounded south on common twenty three rod to a heap of stones being the south west corner west on common twenty rod to Benjamin whellocks land there being a heap of stons near sd land then on sd land to John darlings land it being a broken peace of land: with a three rod way allowed cros part of it laid ovt by thomas white Robard evens Jacob aldrich committee

april y^e 12th: 1721 laid ovt for Daniel Darling two acers of Ebenezer thayers seventh division of land laid Joyning to the west side of his other land near the great River Begining att an heap of stons on sd land then rving west 16 dgr^s south twenty three Rod to: a heap of stons then sovtherly sixteen Rod to a heap of stons then East 16 dgr^s north twenty three Rod the whole containing two acers and 48 rod 48 rod allowed for bad land laid ovt by Robert Evens svrvayer Jacob aldrich and James keith committee

april y^e 12th: 1721 laid ovt for Daniel Darling thirteen acers of Ebenezer thayers seventh division of land laid near the great River Joyning to six acers of land formerly laid ovt to Jacob aldrich Begining at a stake and stons then rving north full point sixty two Rod to a heap of stons being the norwest corner then East sixteen Rod to samvel thayers land then on sd land thirty nine Rod then Easterly on common ten Rod to a heap of stons being the northeast corner then south on common Eighty Rod to a heap of stons being the southeast corner then westerly part on common part on John Elises land fifty nine Rod to the first Bovnds the whole containing twenty seven: acers fovrteen acers allowed for bad land: laid ovt by Robert Evens James keith and Jacob aldrich committee

Jvne y^e 19th 1749 Laid out for Daniel Darling 128 Rod of his Eleuenth Division of Land Joyning to his other land and is bounded westerly on his own land 46 rod Southerly on the land of Sam^l Thayer 6 rod northeasterly on land of Cap^t Thomas

Thayer 46 Rod it being a gore of land Laid out by William Torrey Sury^r. Jacob Aldrich & Daniel Darling Chain men

Jonathan Thayer

[554.] february the Eleuenth one thousand seuen hundred and seuen Twenty Acres of the fourth Deuission of Land belonging to fardinando Thayers Lott Laid out for Jonathan Thayer on the West sid second bridg Riuer Aboue Metfeeld Road Jneom-
pasing Part of John Mores Swamp bounded as followeth South-
erly on sd Thayers Medow forty two Rod to A white oak tree
Marked neer sd Medow Easterly on Comon with A line : of
Marked trees Seuenty Eight Rod : to A stak being the North East
Corner : Northerly on Comon : with A Direct Line : forty two
Rod to James Albees Land A White oak Tree : being Marked
Neer the Norwest Corner Westerly upon : sd Albees Land Seuenty
Eight Rod —

by Thomas white

forty four Aeres of Jonathan Thayers fifth Deuission of Land
Laid out on the West side fox brook below Chesnut hill bounded
as followeth the North East Corner being A white oake Tree :
markt East on Comon Eighty Rod to A heap of stons : being the
South East Corner : South on Comon : sixty Rod to A heap of
stones Neer Thomas Thayers Land then Runing North with sd
Land Thirty two Rod then Runing West with sd Land fifty Eight
Rod to A White oak Tree being the South west Corner West on
Comon : forty Rod to A heap of Stons on A Roek being the Nor-
west Corner North on Comon on hundred and Twenty six Rod
to the NorthEast Corner here being Alowance for A two Rod
Way Through sd Land Aprill the 9th : 1707

by Thomas White Samuel Thayer and Josiah Thayer Comite

desember y^e 24 : 1718 : Laid out for Jonathan Thayer his Share
of Seder Swamp in beefer pond Swamp bounded northerly on
peter holebrooks Swamp east east on John holebrooks
Land two rod and half then runing west twenty three
degrees south cros S^d Swamp by. Thomas white. Rob-
ert : Euens : Jacob Aldrich. Committee

Recorded
February y^e
21 : 1718₁₉

march y^e 21 : 1719 laid ovt for Jonathan thayer two acers sixth division Joyning to his other land on the west side second bridge river bovnded east on sd thayers medow fiveteen rod north part on sd thayers land part on benjamin albees land twenty nine rod west on comon ten rod sovth on daniel darlings land twenty nine rod to sd thayers medow : the norwest corner and sovthwest corner white oak trees marked the whole containing two acers and forty two rod forty two rod allowed for bad land laid ovt by thomas white Robard evins Jacob aldrich comite

Jonathan thayer

[555.] march the 21 1719 laid ovt for Jonathan thayer thirteen acers sixth division on the East side second Bridge river below medfeeld rode Joyning to his other land bovnded westerly on sd land forty rod the norwest corner being a white oak tree markt a stake sett up near the southwest corner south on comon fifty eight rod to a white oak tree markt being the southeast corner east on Benjamin wheloks medow forty rod to a pople stand being the northeast corner northerly part on comon part on John corbits land fifty eight rod to the norwest corner the whole containing fvrteen acers and half one acer and half allowed for a way to John tomsons by thomas white Robard evins Jacob aldrich comite

march y^e 21 1719 laid ovt for Jonathan thayer nine acers and three quarters of Sam^{ll} bridgeses sixth division and five acers and a quarter of his own sixth division on the east side second bridge river above John rokwoods bovnded west part on Jonathan haywards land part on Benjamin haywards land one hvndred rod to ebenezer thayers land north on sd land twenty six rod to a blak oak tree markt being the northeast corner east on comon with a direct line ninety rod to william haywards land sovth on sd land thirty three rod to the sovthwest corner the : whole containing eighteen acers and three qvarters three acers and three qvarters allowed for bad land by thomas white Robard evins Jacob aldrich com^{tee}

march y^e 21 : 1719 laid ovt for Jonathan thayer two acers sixth division Joyning to Bever pond medow begining att the

north end sd meadow a red oak tree markt near sd meadow thence rvning sovth 4 dgr^s west sixty rod to a heap of stones being the southwest corner then rvning east 3 dgr^s sovth thirty two rod to sd meadow the whole containing three acers and three quarters: one acer and three quarters allowed for bad land by thomas white Robard evins Jacob aldrich comitee

march y^e 21th: 1719 laid ovt for Jonathan thayer nine acers and half sixth division on the west side second bridge river Joyning to his other land bovnded west on sd land seventy two rod north part on comon part on John Rockwoods land fifty rod to a stake being the northeast corner east part on Jsacc thayers meadow part on common fifty fivr rod sovth on sd meadow sixteen rod to his other land containing thirteen acers three acers and half allowed for bad land by thomas white Robard evens Jacob aldrich committee

Jonathan thayer

[556.] april: 1720 laid ovt for Jonathan thayer three acers seventh division of land bovnded sovth on Joseph Rockwood sixteen rod East on daniel darling partly partly on his other land thirty Eight rod north on benjamen albee fivrteen rod west on a three rod way leading from william sprags to bare hill thirty fivr rod: the whole containing three acers and sixty rod sixty rod allowed for bad land by Robert Evens seth chapin Jacob aldrich committee

march y^e 14th: 1720 laid ovt for Jonathan thayer six acers seventh division of land Joyning to his other land near bare hill bovnded westerly on sd land Eighty seven rod sovtherly on william haywards land twenty fivr rod Easterly on James Bicks land Eighty seven rod north on common fivrteen rod: it contains ten acers and sixty three rod fivr acers and sixty three rod allowed for bad land by Robert Evens Jacob aldrich James keith committee

may y^e 13th: 1720 laid ovt for Jonathan thayer: thirty five acres seventh division of land on the west side the town near the west line begining att a heap of stones on the southwest side of a

little rvn being a south southwest corner then East 30 dgr^s north sixty four rod to a heap of stones on a little hill of rocks being a East southeast corner then north 30 dgr^s west one hundred rod to a heap of stones att the foot of a rockie hill being a north northeast corner then west 30 dgr^s south sixty four rod to a heap of stones being a west norwest corner then south : 30 dgr^s East one hundred rod to the first bovnds the whole containing forty acers : five acers allowed for bad land by Robert Evens Jacob aldrich thomas white : committee

Mendon March y^e 22. 1721 then Laid out for Jonathan Thayer Six acres of Seuenth Diuision of Land Joyning to the East Side of his Land where he now Dwells, beging at a heape of Stones being his Southwest Corner of his other Land : Runing East full Point on Common twenty six Rod to a heape of Stones. then northerly on Common one hundred & forty four Rod to the Country Road. thre Rod from Joseph Rockwoods Corner which was Left for a Road. being a three Cornered peice Containing Eleuen acres and one hundred and Eight Rod fiue acres and one hundred & Eight Rod allowed for Bad Land. Laid out by Robert Euens. Jacob Aldrich and Seth Chapin Committee

[557.] Jonathan Thayer Joseph brvse

desember y^e first 1729 laid ovt for Jonathan thayer seven acers Eighth division of land laid Joyning to his other land near bever dam and is bovnded westerly part on the land of Elivelet holbrook and part on the land of James albee sixty two rod : northerly on a three Rod way forty rod to a heap of stons being the northeast corner then rvning East 34 dgr^s south twenty three rod to his other land then bovnded sovtherly part on sd land part on James albees land : it : being a broaken peace of land containing nine acers and half two acers and half allowed for bad land laid ovt by Thomas white svrvayer Thomas sanford and Jacob aldrich chain men

march y^e 6th : 1731 laid ovt for Jonathan thayer fover acers Eighth division of land laid ovt East from his other land near his hovse on the East side the fover Rod way and is bovnded west on sd way 14 rod from Benjamen Rockwoods land to a heap of

stons being the southwest corner thence Rvning East full point 58 rod to John albees land and is bovdnded northerly part on sd albees land and part on sd Rockwoods land home to the above sd way it being a broaken peace of land containing five acres and 90 rod one acer and 90 rod allowed for bad land laid ovt by Thomas white svrvayer Thomas sanford and Jacob aldrich chain men

desember y^e first 1729 laid ovt for Jonathan thayer one acer and 20 rod Eight division of land laid Joyning to his other land near benjamen albees and is bovdnded west on sd albees land Eleven rod northerly on a fovr rod way 33 rod and sovtherly on his other land it being a three cornered peace of land containing one acer and 123 rod 103 rod allowed for bad land laid ovt by Thomas white svrvayer Thomas sanford and Jacob aldrich chain men

Jvly y^e 30th: 1736 laid ovt for Jonathan Thayer one acer of land being tenth division and is laid Joyning to his other land East from his house and is bovdnded sovth on: comon 3 rod East part on his own land and part on the land of Benjamen Rockwood 112 rod and west on a three rod way 112 rod it being a three cornered peace of land containing one acer and 8 rod 8 rod allowed for bad land laid ovt by Thomas white svrvayer Jacob aldrich and Benjamen darling chain men

march y^e 13th: 1721 laid ovt for Joseph brvse 26 acers of land viz: 21 acers of wilson Rawsons sixth division and 4 acers of sd rawsons seventh division and one acer of his own seventh division laid on the East side of the north hill begining att the Eight rod way leading down the neck Joyning to his other land bovdnded on sd land 80 rod tvrning his corner on sd land 34 rod to Jacob aldriches land then East 25 dgr^s north 23 rod to a heap of stons then part on comon and part on seth chapins land then tvrning sd chapins corner 2 rod then north 25 dgr^s west to a heap of stons then west 25 dgr^s sovth 40 rod to nathan tilers land then on sd tiler 80 rod to his corner then by sd land to sd rode then on sd rode to the first bovdnds 24 rod with allowance for a rode and bad land laid ovt by robert Evens and Jacob aldrich

november y^e 22^d: 1718 laid ovt for Joseph bruse 11 acers sixth division of land Joyning to his other land near misco hill bovdned East on sd land 24 rod rvning from the norwest corner of sd land west 5 dgr^s north 90 rod to a heap of stons being the norwest cor west then rvning sovth 5 dgr^s to benjamen greens land bovdned sovth on sd land to his own land the whole containing 13 acers and half 2 acers and half allowed for bad land laid ovt by Thomas white srvvayer robert evens and Jacob aldrich chain men

Samuel Thayer

Joseph bruse

[558.] Mendon April y^e 11th. 1718. Then Laid out for Samuel Thayer. of the Sixt Deusion: fourteen acers of Land at the South End of Calebs hill bounded Southerly on Nathan penemans Land Seuenty five Rod to a heap of Stones being the Southwest Corner, west on Common forty four Rod to a white oak tree being the norwest Corner: North partly on Coñon: partly on Thomas Thayers Land Sixty Six Rod: to a black burch being y^e north East Corner of his other Land. Easterly on Sd Land Sixty Rod to a heape of Stones. at penemans Land: the whole Containing Twenty three acers & Three quarters: Eight acers and three quarters allowance for a Two Rod way Through Sd Land: & for bad Land. Laid out by Tho^s. White Sery^r. Robert Euens & Jacob aldrish Committ

April y^e 11th. 1718: then Laid out for Samuel Thayer Three acers of Sixt Deusion of Land Joyning to his other Land near the Round Medow Lying in a Three Cornered peice. bounded East on Common Land Thirty four Rod. from Thomas Thayers Land to his own Land. South on Sd Land fifty Rod to Thomas Thayers Land north on Said Land fifty Two Rod to a heap of Stones being the North East Corner. the whole Containing four acers & half. one acre & half allowance for bad Land. Laid out by Tho^s. White Seruey^r. Robert Euens. Jacob Aldrish: Committee

october y^e twenty fourth: 1718 laid for Samull Thayer fourty five acers sixth diuision Joyning to his medow att hop

brook bounded South part on Sd land part on Josiah thayers land the Southeast corner being a white oak tree east on comon eighty rod with a direct line to a walnut tree markt being the northeast corner north part on Josiah Thayers land part on comon a hundred and fourty one rod to a white oak tree markt being the norwest corner west on comon Sixty rod to a heap of Stones on a rok being the soutwest corner the || Seting of to the east thirty rod to a white oak tree markt being a corner then seting of to the sout till it comes square with Josiah thayers land it being a broaking peace of land containing seuenty acers twenty fine allowed for bad land laid out by Thomas : White Robert Euens : Jacob. Aldrich Comitee

Recorded
nouember
ye 19. 1718

march ye 5th 1725^d laid ovt for samvel thayer fifteen acers of land pvrchased by him of the propriators committee By order of the propriators at a pvblik meeting leagaly warned on aprill ye 23^d: 1725 sd land laid ovt Joyning to his other land on the west side fox Brook bovnded north on seth aldriches land Eighty Rod East on common ten rod sovtherly on Thomas sanfords land one hvndred rod westerly part on his own land part on sd sanfords land ninety rod: it being a broken peace of land containing twenty seven acers twelve acers allowed for bad land and a three Rod way Betwen sd land and sanfords land: laid ovt by Thomas white seth chapin Jacob aldrich committee

november ye: 26th: 1718 laid ovt for Joseph brvse 15 acers sixth division of land on the East side of mvdy brook bovnded west on his other land 42 rod rving from the northeast corner of sd land East 22 dgr^s north 80 rod to the Eight rod way bovnded East part on sd way and part on comon 42 rod to a stake and stons being the sovtheast corner it being about 2 rod distance from the northeast corner of william greens land then on sd greens land 80 rod to his own land the whole containing 21 acers 6 acers allowed for bad land laid ovt by Thomas white svrvayer Jacob aldrich and robert Evens chain men

[559.] Samuel Thayer Jvnr

march y^e 5th: 1726 laid ovt for samvel thayer six acers of william whites sixth division of land and six acers of Timothy winters seventh division of land laid Joyning to his other land on the west side fox Brook and is Bovnded west on James mvseys land one hvndred and two Rod and on all other parts on his own land it being a Broken peace of land containing thirty acers Eighteen acers alowed for Bad land: laid ovt By Thomas white svrvayer seth chapin and Jacob aldrich committee

november y^e 29th: 1726 laid ovt for samvel thayer twenty acers of land which he pvrchased of the propriators of mendon laid Joyning to his other land at shokcolog and is bovnded sovth part on sd land and part on sederswamp and East part on seder-swamp and part on a pond and north part on Ebenezer Reads land and part on solomon woods land seventy Eight Rod to an heap of stones being the norwest corner thence Rvning sovth fll point forty six Rod to his other land: itt being a Broken peace of land containing twenty three acers and an half three acers and half alowed for bad land laid ovt By Thomas white svrvayer James keith and Jacob aldrich committee

march y^e 20th: 1727 laid ovt for samvel Thayer fovr acers of land which he pvrchased of the propriators of mendon laid Joyning to his other land near Richard holbrooks and is Bovnded west on sd land fovrteen Rod sovth on sd holbrooks land forty six rod to a heap of stons being the sovtheast corner thence Rvning paralel with sd holbrooks line Eighteen Rod to a heap of stons being the northeast corner and is Bovnded north part on Robert tafts land and part on Joseph Emersons land forty six rod to his own land the whole containing fovr acers and half and sixteen Rod half an acer and 16 rod alowed for bad land laid ovt By Thomas white svrvayer James keith & Jacob aldrich com^{tee}

may y^e 10th: 1728 laid ovt for samvel: Thayer seventeen acers of land in lew of land taken from him by comstocks farm and is laid Joyning to his other laud near John Emersons and is

Bovnded west part on sd land and part on James heatons land sixty Rod and is bovnded north part on sd heatons land and part on common one hvndred and one Rod seting of north from sd heatons sovtheast corner twenty Eight Rod to a heap of stons being a corner thence Rvning East fvll point sixty Rod to sv-mners land then Bovnded East on sd land sixty five Rod to a heap of stons being the sovtheast corner: and is Bovnded sovth part on common and part on silvanas holbrooks land one hvndred and one rod to his other land it being a Broaken peace of land containing twenty one acers and thirty seven Rod: fovr acers and thirty seven Rod allowed for bad land and a fovr Rod way cros sd land: laid ovt by Thomas white svrvayer cap^t seth chapin and Jacob aldrich committee

sam^l thayer

[560.] Mendon March y^e 20th: 1718 Twenty Rod of Medow belonging to John Spragues Lott. formerly laid out in M^r Raw-(15) sons farm. & fifteen acres of Land. of Samuel Moors fourth Deuision Laid out for Samuel Thayer. on y^e East Side of y^e mill Riuer. nere Dedham Land. bounded as followeth. the nor west corner. being a white oak Tree. being a corner of John Darlings Medow. west on Sd Darlings Medow. to a Small Run. then on Sd Run to another peice of Sd Darlings Medow. so on sd medow in part. part on common Eighty Rod to a maple Tree or bunch of maples. marked being y^e Southwest Corner. South on Common with a Direct Line Thirty two Rod to a white oak tree. being y^e South East Corner. East on Common with a Direct Line Eighty Rod to an ash Tree marked being y^e north East Corner north on Common with a Direct Line Thirty Seuen to y^e norwest Corner The whole Containing Seuenteen acres & one quarter. Two acres & Twenty Rod allowance for bad Land: by James Louet & Thomas white Committee

Laid y^e Day above Sd Ten acres more. of y^e Sd moors fourth Deuision for The Sd Thayer. Joyning to his other
more: 10: Land on y^e west Side y^e Round medow Lying in a half moon on Two Sides Sd Land. Bounded as followeth. the north East Corner. being a black oak stand. being a

corner of his other Land. north on Common with a Direct Line Thirty Rod. to a black burch on a Rock. & Stones about it being y^e norwest Corner. West on Common. Seventy Three Rod with a Direct Line to A walnut tree marked being y^e Southwest Corner. South on Common with a Direct Line forty Six Rod to a white oake Tree mark^d. being y^e South East Corner. East on Common with a Direct Line forty Three Rod. to a white oak tree being a Corner of his other Land So Round on S^d Land to y^e norwest Corner. of it The whole containing nineteen acres. nine acres allowance for bad Land: Laid out. by James Louet. & Thomas white Committee.

five acres of y^e S^d moors fourth Deuision. Laid out for y^e S^d Thayer on y^e Day aboue S^d Joyning to his other Land. on y^e west Side the way by his house. it being a Three Corner^d. piece: bounded East on S^d Land Sixty Rod from a walnut Stand & heape of Stones. being y^e north Corner to the Round medow. South part on y^e Round medow. part on S^d Thayers Land forty Six Rod. to a black oak Tree marked nere the South west Corner. westerly on Common with a Direct Line. seuenty three Rod to The north Corner. the whole Containing Ten acres. five acres allowance. for bad Land. Laid out by James Louet Tho^s. White Comtee

more 5.
Recorded
march
y^e 25 1718

March y^e first 1717: 18. Laid out for Samuel Thayer fifteen and half acres of y^e fift Deuision of Land belonging to John Spragues Daughters on y^e west side fox brook. Joyning to abel Aldrishes Land. bounded as followeth. the norwest Corner. being a Red oak Tree. marked north part on S^d aldrishes Land part on Common. Seuenty Three Rod to a Stake and Stones being y^e north-east Corner. East on Common forty Rod to a black oak stand being y^e South East Corner. South on Common with a Direct Line Seuenty Three Rod to a Stake & Stones being y^e South west Corner. west on Common forty Rod to y^e norwest Corner. the whole containing 18 acers and a quarter Two acre & 3 quarters allowance: by Sam^l Thayer. Tho^s. White: Tho^s. Sanford Comitee

Recorded
march y^e 21st
1718

Samuel Thayer

[561.] The one moiety or half of John Bartlets Twenty Acre Lott Which John S Prage Desaced was Jn the Possession of and by his Last will did give and bequeath unto his yungest son Ebenezer S Prage: vict: the outlands to y^e Contents of one half of the sd Twenty Acre Lott with all the Rights and priveleges thereunto belonging or any Wayes Apertaining Now Samuel Thayers As Appears by A deed of Sale baring Date the thirtieth day of January one thousand seuen Hundred seuen Eight: And Acknowledged before Josiah Chapin Esquire The proportion of y^e hous Lot and Dubling Lott being Twenty Acres Laid out together with Twenty Acres of the third deuission Att the openend of the mill Plaine A litle Distanc from secon bridg Riuer: on the Weast sid sd Riuer with a peice of Thomas Thayers Medow Jn it Which belonged to Samuel Haywards Lott: bounded as followeth the South East Corner being A Larg white oake the Line upon Comon Plaine Land A shruby white oake being Nere the Midle of that Line so Continuing to the South East Corner bounded with A stake: and from thence with A diriet Line Crosing sd Thomas Thayers Medow: to A: Shrubby White oake Standing on Comon plaine Land A litle distanc Westward: from sd Riuer and from sd white oake: with A diriet Line Crosing the Plaine: so threw A smal swamp: to A Rocky hill: there the North Corner is A Roek with an heap of stons upon it so Runing with A various Line: of marked trees on the Brow of Rocky hill: to A black oak which is the south Weast Corner and from sd black oake: Crosing the weast End of A swamp: home to the Afore sd White oake: Laid out may 22: 1686

by Josiah Chapin

forty Acres More of Land belonging to the Aboue sd Lott Twenty Acres of Which is part of the third Deuission or great Lott the other Twenty Acres being the fourth Deuission: of sd Lott: Laid on both sids of the mill Riuer Nere the great Riuer: the south Weast Corner being a white oak tree south on Comon forty Rods to Samuel Cooks Land: East on sd Land forty Rods: to A black oake tree by the Mill Riuer: then Turning: Easterly with sd Cooks Land: to A white oake tre: so turning Northerly:

Eighty Rods: to A white oake tree: being the North East Corner North on Comon upland sixty Rods: to A White oake being the North weast Corner Weast on Comon: With A dirict Line: one hundred and Twenty Rods: to the South weast Corner: there being six Acres of Low Land with in it belonging to John Darlings Lott and Laid out to James Walling Now Samuel Thayers as APPEars by A deed of Sale baring Date february the seuenth Seuenteen Hundred and ten) six Acres more Joyning to the aboue sd Land upstrem on the weast side of the Riuer: East on sd Riuer sixty Rod to A black oak tre North on Comon Sixteen Rod: to A white oake being the North Weast Corner Weast on Comon sixty Rod: to A pine being the South Weast Corner this six Acers being Jn Leu of the six Acres before mentioned: Lying within the Afore sd Land Laid out July the sixt 1705: by Thomas White

Nicholas Trask

Samuel Thayer

[562.] The first Denission of Medow belonging to the Afore sd ten Aere Lott part of it is Laid out on both sids of second bridg Riuer aboue the Cart Way that Leads to bow medow bounded on the East sid sd Riuer up streame upon Samuel Haywards medow upon the Weast side to A point of upland and so up the Run to Samuel Haywards medow

Laid out by Joseph white

An other Part of the first Denission of Medow Lying upon the East side of second bridg Riuer: bounded up streame to the bent of the Riuer below Dedham Tree bounded Downe streame with A point of Upland to the Riuer:

Laid out by Joseph White

September y^e 15th 1746 Laid out for Nicholas Trask three acres and 64 rod Eleuenth Denission of Land on y^e west side of the Great Riuer Joyning to his other Land and is bounded north on said Land 33 rod from a heap of Stones y^e north East Corner to the Land belonging to the heirs of Daniel Darling Dec^d. and is bounded west on S^d Land 17 rod to a heap of Stones being y^e South west Corner thence runing East full point bounding South partly on Comon & partly on the Land of abel aldrieh 33 rod to a

pine stand & stones being y^e South East Corner : & y^e north East Corner of abel aldrichs Land thence on Comon with a Direct Line 16 rod to the first bounds mentioned Laid out by William Torrey Surueyer Jacob Aldrich Chainman

The fift Deuission belonging to the Afore sd Lott being fifty Acres Part of it Laid out on the East side of the Mill Riuer Nere (17) the great Riuer bounded as followeth southerly on Samuel Cooks Land Thirty three Rod to A stake being the south East Corner East on Comon with A dirict Line : one hundred and Six Rod to a black oake markt on the Edg of the Mill Riuer West part on the Mill Riuer : Part on his other Land : Containing seuenteen Acres and half half an Acre Alowanc) by Thomas white Samuel & Josiah Thayer Comite

An other Part of sd fift Deuission on the East side of the Mill Riuer upStreame from his other Land bounded as followeth the (27) south weast Corner being A bunch of Mapls south on Comon : with A dirict Line Marked Trees : fifty Rod to James Emersons Land Easterly on sd Land Sixty Rod to A white oake Tree Markt Neer the North East Corner North Erly on Comon with A dirict Line : Ninty and fue Rod to A swamp oake : Nere the North Weast Corner Weasterly on the Riuer Containing Thirty Acres three Acres Alowanc

by Thomas White Samuel Thayer & Josiah Thayer Comitte :
Nouember 18 : 1707.

November y^e 4th 1707 seven acers of samuel thayers fifth diuision (7) laid ovt on the East side fox Brook by the great river sixty rod in length and twenty rod in breadth bovnded north on Jonathan Richersons land west part on fox brook part on sd thayers land part on sd river a white oak tree markt on the bank of sd river being the southwest corner south on comon a white oak tree markt being the sovtheast corner East on comon : being seven acers and half half an acer alowed for bad land by Thomas white samuel thayer and Josiah thayer committee

Samuel Thayer

[563.] Part of fardinando Thayers forty Acre lot or the Contents of an Eight Acre Lott with all the Rights and Pruilidges of an Eight acre Lott Jn all Deuissions of Land and Medow : Deuided or to be Diuided Jn the Town ship of Mendon Now Samuel Thayers as Appears by A deed of Gift baring Date the Eighth Day of January 1681 and Acknowledged before Timothy Dwight Esquire y^e fift of May : 1701 : Thirty and one Acre of the Land belonging to the sd Lot being the first and second Deuission and part of the Third Deuission Lying betwen Mudy brook and the Mill Riuer bounded as followeth Southerly upon A ten Rod hyway Leading to Rehoboth : by a line of forty Eight Rod : Easterly upon the Land of beniemin Whelock : by A line of one Hundred and sixteen Rod : Northerly Part upon A smal Run of Water and Part upon the Land of Jsaac Thayer by A uarious Line : Containing : one hundred and thirty seuen Rods and Weasterly on the Land that was granted to y^e sd Samuel Thayer by the Towne : by A Line of Twenty Eight Rods : Nouember 21 1699 :

Laid out by Josiah Chapin by order of fardinando Thayer

May y^e 12th : 1720 laid out for samvel thayer ten acers of land Joyning to his other land on chesnvt hill : viz : six acers of Ed-mvnd Rawsons seventh division and fovr acers of John darlings seventh division and is bovnded East part on sd land and part on common 62 rod a heap of stons being the northeast corner thence rvning west 5 dgr^s south 40 rod to a heap of stons being the northwest corner then south 5 dgr^s East 62 rod to a heap of stons being the southwest corner then East 5 dgr^s north 40 rod to a heap of stons at his other land being the sovtheast corner the whole containing 15 acers and an half five acers and half allowed for bad land laid ovt by Robert Evens srvvayer Thomas white and Jacob aldrich com^{tee}

The Proportion of Medow beLoning to the Aboue sd Eight Acre Lott and swamp Lott being Laid out and bounded as followeth one part of the same Laid out upon the Weast side of the Mill Riuer below the Road Leading to Rehoboth Upstreame

bounded Upon marked Trees : Downe Streame upon Hop brook wheare Jt Emptys Jt self Jnto y^e sd Riuer : so Round with upland —

Another Part of sd meadow Lying upon the Weast side of the Road to Rehoboth : bounded Round with upland and A streame of water that Runs Jnto the Mill Riuer :

one Acre and Half more of sd Meadow Laid on the East side of the great Riuer upon the Weast side of A smal brook that Runs into the great Riuer — bounded East upon the brook and south upon A point of upland : Coming home to the brook : and Weast upon upland : and : upstream upon A black oake Markt :

A Return of Part of fardinando Thayers swamp lot Laid out for Samuel Thayer Jn Exchang for swamp Laid on the Weast side of the great Riuer granted to be Exchanged att A generall Towne Meeting on March the sixt 1698 : Now Laid out on both sids of Hop brook Ner Chesnut hill bounded as followeth Southerly on sd Thayers Meadow thirty Rod Weasterly on Comon : forty Rod to A Chesnut Tree being the Norwest Corner Northerly on Comon with A diriet Line forty Rods to A white oake tree being the North East Corner : Easterly : on Comon with A diriet Line : twenty three Rods : to sd Thayers Meadow : the Whole Contain- ing six Acres and Half there being one Acre and half of fourth Deuission Laid out the twenty seuenth of December 1709 — by Thomas White

Samuel Thayer

[564.] one Acre and half more of sd fourth Deuission Laid out upon the Weast side of the Mill Riuer bounded upstreme up on the sd Road to a white oake tree being the North East Corner Weast on Comon : by A line of marked trees home to sd thayrs Land south on sd thayers Meadow : East on the Mill Riuer : by Josiah Chapin

More Laid out to Samuel Thayer of his fathers fourth Deuission adioyning unto sd Thayers second Deuission of meadow : that Lyeth neer William Holbrooks Land thre Acres of it is bounded Round sd meadow Easterly on Rehoboth Road and so Round on

Comon Land by a uarios Line of marked trees: Laid out by Josiah Chapin —

Laid out of fardinando Thayers fourth Deuission senen Acres and of Cap^t Whits fourth Deuission ten Acres unto Samuel Thayer as It is bounded part upon Hop brook: and part upon Comon Easterly): part upon: the Land of Josiah Thayer and part upon Comon Northerly) that side marked with A line of Marked Trees: a great White oake marked by Josiah Thayers Line: — so Runing: Cros Jnmans Path: Jn compasing a swamp: att the head of the Medow: sd swamp Jn Composed with Lines: of Marked Trees: a black oake Jn the swamp being the south Weast Corner: and southerly upon the medow of sd Samull Thayer: one Acre and half: more of sd fourth deuission Laid upon the North Corner: of sd Thayers Hom Lott bounded weast upon the Road Leading to Rehoboth North upon Comon Land

one Acre and half More of fardinando Thayers fourth Deuision Laid out to Samuel Thayer on both sids of hop brook bounded Northerly on sd Thayers Medow Easterly on Comon: With A direct Line from the South East Corner of sd to A heap of Stons: on A Rock Jn sd brook this Line thirty Rod: Weasterly on Josiah Thayers Land: Twenty Eight Rod: to the South East Corner of Sámuel Thayers Medow: by Thomas White December 27: 1709

Laid out to Samuel Thayer Ten Acres of Land being fourth Deuission and Part of Walter Cooks Lott and then Jonathan Haywards and Now Samuel Thayers as will APPEAR by A deed of sall baring datt March the first 1703 is butted and bounded as followeth Northerly by A line of Twenty Rodds upon the Land of Samuel Thayer A yung black oake being the head of that Line Weast on Comon by A uarios Line home to the Round Medow: A white oak Markt by the medow: that Line Containing Eighty Rods: South on Comon by A line of forty Rods a whit oake att the End of that Line by Rehoboth Road: and East upon the Road that Leads to Rehoboth by A line of one hundred Rods laid out with an Allowanc for a way threw it to Ensigne William Holbrooks farm.

Laid out the 22 of December 1702 by Cap^t Josiah Chapin

Samuel Thayer

[565.] Nineteen Acres of sd Thayers fift Deuission of Land (19) Laid out on the south side of Hop brook Medow Compasing Part of sd Thayers Land and Medow bounded Weasterly on Comon with A dirict Line one hundred Rod to an heap of stons upon A Rock being the northwest Corner: the south west Corner being A white oak Tree: southerly on Comon with A dirict Line: Twenty Rod: to A white oake Tree: being the south East Corner: Easterly on Comon with A dirict Line: Ninty and four Rod: to A white oake tree being the North East Corner: Northerly upon sd Thayers other Land and Medow: here being three Acres Alowane: Laid out the third of Nouember 1707

by Thomas White Robert Taft and Samuel Thayer Comite

Seuen Acres More of sd fift deuission Laid out on the East side (7) of foxes brook bounded as foloweth Weasterly on sd Thayers Land: fifty Rods: the south East Corner A white oake: tree the north west Corner being A bunch of Mapls North on Comon: with A dirict Line Twenty Rod: to A white oake stand being the: North East Corner Easterly with A dirict Line on Comon thirty four Rod: to Jonathan Richonsons Land: an Ash tree being: marked Nere sd Land: so on sd Land thirty four Rods to his other Land.

(3) Three Acres More of sd fift deuission Jn a narow strip on the weast side fox brook bounded East on sd Thayers Medow: Southerly on beniemin Whelock Land Weast on Comon with A dirict Line: Seuenty Rod to his other Land

(6) Six Acres More of sd fift Deuission Laid on the weast side the Mill Riuer below Quiet streame: bounded as foloweth: North on sd Thayers Medow: a white oake tree being the North west Corner: Weast on Comon: with A dirict Line fifty Rod: to A pine tree: being the: south west Corner south on Comon with A dirict Line Twenty Rods: to A white oake tree Nere the Riuer: East part on Nicolus Cooks Land: and part on the Riuer to sd Thayers Medow: Laid out Nouember y^e 4th 1707

by Thomas White Samuel Thayer & Josiah Thayer Comite

Twenty one Acre more of sd Thayers fift Deuission Laid on both sids of Quick streame nere Rehoboth Road: bounded as followeth: Westerly on Rehoboth Road Twenty Eight Rod: from (20³) his other Land there being A pine marked ner the south-west Corner south on Comon with A dirict Line: one hundred and twenty Rods to an heap of stons: being the south East Corner East on Comon with A dirict Line: thirty six Rods to A heap of stons being the North East Corner: Northerly on Comon: with A dirict Line forty and Eight Rod to A pine tree being: a Corner of his other Land: and so with his other Land to Rehoboth Road here being five Acrs half Alowanc December 4th 1707 by Thomas White Samuel and Josiah Thayer Comite

Nineteen Acres More of sd Thayers fift deuission Laid out on (19) the south side of hop brook bounded as foloweth North on Josiah Thayers Land: forty six Rod A white oake Stand: being Marked Nere the North West Corner: West on Comon with A Dirict Line fifty Rod to a black oake stand: being the south Weast Corner: south on Comon with A dirict Line: forty four Rod to A heape of stones on A Rock being the south East Corner: East part on sd Thayers Land and Part on hop brook Ninty Rod to Josiah Thayers Land: her being Alowanc for A four Rod hyway Cros the North End of sd Land as allso fiue Acres and half Allowanc Laid out the fourth of December one thousand seuen hundred and seuen

by Thomas white Samuel Thayer and Josiah Thayer Comite

Samuel Thayer

[566.] One Part of Cap^t Joseph Whits Lands Jn Mendon to the Contents of A fiue Acre Lott with all the Rights and Priuelidges ther unto belonging or Apertaining Now Samuel Thayers as Appears by A deed of Sale baring Date the: fift day of May one thousand six hundred Ninty and two and Acknowledged before Timothy Dwight Esq^r fift of May 1701 The first second and third deuissions of upland belonging to the sd thre deuissions being Thirty Acrs, Twenty Acres of sd thirty Lying Jn the Mill plaine: bounded as followeth be it more or les vict:

Weast upon the Mill Pond south upon the Land of Simon Peck : East upon two staks and the town Comon and North : upon the Land of Ephraim Willder With A two Rod hyway Crose breadth ways : Laid out by Jonathan Sprage y^e 27 June : 1673

Ten Acres More of sd Thirty Acres Lying and being Jn the Neck : on the Weast side of the Weast Riuer bounded Westerly upon sd Riuer : Northerly by A Line of Marked Trees : taking in the Edg of a small pond : upon the Land of Decon John Warfeelds : Weasterly upon the Medow of John More : by a uarious Line and southerly upon the Land of the sd White

The whole of the Deuissions of Medows and swamp Land both first and second Deuission of medow and swamp lot belonging to sd five Acre Lott : Lying and being together : in one pece upon Hop brook bounded Downe streme upon John Jepsons Medow and so Round with upland : Laid out by the Afore sd Joseph White

forty Eight Acres more of Sd Thayers fift Deuission of Land (48) Laid out on the East side of the Great Riuer below fox brook bounded as followeth the south East Corner : being A white oak : tree East on Comon with A dirict Line Ninty Eight Rod to A heap of stons on A Rock being the North East Corner : North on Comon with A dirict Line : Seuenty Rod : to A heap of Stons on A Rock : being the North West Corner West on Comon with A dirict Line : fifty fouer Rod : to A stake and Stons then setting : of to the weast forty Rod : to A white oake tree : being A Corner then Turning south forty four Rods : Part on Comon and Part on the great Riuer to John balkoms Land South on sd Land : forty four Rod to A stak so turning South with ball-Coms Land thirty two Rod to A stake and stons being the South-west Corner then turning East Eleuen Rod : to the South East Corner here being five Acres Allowanc Nouember the seuenth : 1707

by Thomas White Samuel Thayer and Josiah Thayer Comitte

January y^e 26th. 1710 Six acres of Ebenezer Spragues fift Deuision of Land. Laid out for Samⁿ. Thayer. Joyning to his other Land about Second plain Bounded East on sd Land Twenty four Rod the South East Corner. being a white oak tree marked & y^e north East Corner. A white oak tree marked: north on Comon forty Seuen Rod to a white oak Tree marked being y^e norwest Corner. west on Comon Thirty Two Rod to a black oak Tree marked being South west Corner South on Common forty Two Rod to the South East corner here being allowance for a four Rod way Through Sd Land with one acre allowance for bad Land. the Remainder of Sd Six acres being two acres & half wanting ten Rod Laid Joyning to Sd Land, bounded South on Sd Land Twenty Rod the Southwest Corner being a white oak tree marked west on Common Twenty Rod to a white oak tree marked being the norwest Corner north on Common Ten Rod: to a heap of Stons on a Rock being the north East Corner. East on Comon Thirty four Rod being a white oake Tree marked near the South East Corner. Laid out by Thomas White Sery^t. Samuel Thayer & Samuel Moore Committee

Samuel Thayer

[567.] Part of Samuell Haywards Land Jn Mendon Now Samuel Thayers as Appears by A deed of Sale baring Date the third of Aprill on thousand seuen Hundred and two: and Acknowledged before John Wilson Justis of the peace the thirty first of January 1703/4 vicit It is the Contents of forty Eight Acres of Land and Medow and all the Rights and Priuiledges of thre Acre Lott Jn all futur Deuissions of Land Lying and being Jn the Township of Mendon Thirty two Acres of sd Land: Lying Northerly of Hop brook bounded Southerly Partly: upon sd Hop brook: and partly upon Comon that Line being fifty Rod Easterly upon Comon by A line of Ninty six Rod: Northerly upon Comon: fifty and two Rods: Weasterly upon Comon by a line of one Hundred Rods: a great White oake att the North Weast Corner and A stake North East Corner:) The other sixteen Acres: Lying upon both sids the Mill Riuer: below Hop brook four Acres of it being Medow Lying Jn seuerall peices as

Recorded In the town Records the other twelve Acres being partly upland Partly swamp and Low Land: are bounded as followeth: six Acres Lying upon the East side of sd Riuer bounded Northerly partly upon part of the Above sd Medow: so with A line of Marked Trees: to a pine tree by Rehoboth Road so bounded by sd Road to a pine tree att A point of A hill Nere the Riuer and so with A line of marked Trees: to A great Red oake Nere the Riuer on the Weast side: bounded Partly: on the Riuer and partly on the Aboue sd Medow: being sixty Rod Jn Length two Acres and sixty Rod more Lying Downe streame: bounded Northerly: ten Rod by the Land of NiColas Cooke Easterly with A line of marked trees Downe streame on part of the Aboue sd Medow Att Quick streame weast partly on the Riuer and Partly on the Aboue sd Medow: being thirty Rods in Length: two Acres and sixty Rod More Lying on the East side of Rebo: both Road Nere sd Riuer bounded Weasterly upon sd Road twenty Rod Jn breadth and twenty two Rod Jn length: bounded on Eury side with Marked Trees and stakes) on the Weast side of sd Riuer against Part of the Aboue sd Medow up on Quick streame half one Acre of swamp bounded Easterly by the Riuer from the Riuer Round with upland upstreame from sd: half Acre Half one Acre more bounded Easterly upon part of y^e Aboue sd Medow: being forty Rod Jn Length and two Rod in breadth: bounded up streame upon A Red oake marked

June y^e 16th 1711 Laid out for Samuel Thayer. on y^e East Sid y^e mill Riuer aboue Quick Stream Twenty acres of Land which was Exchanged with the Town at their march meeting in y^e year 1711, Joyning to his other Land Lying in a half Moon. on Two Sides of Sd Land. bounded north on Common with a Direct Line Eighty Rod to a black oak tree marked being the north East Corner. East on Common with a Direct Line fifty seuen Rod to a heape of Stons on a Rock being y^e South East Corner, South on Coñion with a Direct Line Eighty three Rod to his other Land a pine Tree marked near the South west Corner. on all other parts on Sd Land: Laid out by Tho^s. White

Samuel Thayer

[568.] fourteen Acres of the fourth Deuission of Land belonging to Edward Linefords Lott Laid out to Samuel Thayer on the North (14) East side of Hop brook Medow bounded as followeth southerly on Samuel Thayers Land: Eighteen Rods: to A white oak tree: being the South West Corner: Weasterly upon Comon with A Direct Line: one hundred and six Rod: to A white oake tre being the NorWest Corner Northerly upon: Comon with A Direct Line Twenty four Rod to A forked white oake being the North East Corner: Easterly on Josiah Thayers Land: Laid out by Thomas White January y^e 10th: 1706

Six Acres More of the aforsd Deuission belonging to Lnefords Lott Laid out on the south side hop brook Medow: bounded North on sd medow Twenty Eight Rods Jt being A thre Cornerd Peice: the North West Corner being A white oak tree Weasterly: on Comon: with A direct Line: fifty Rods: to A black oake tree being the south Corner East on Comon: with A dirict Line forty four Rods to A white oake tree being the North East Corner

by Thomas White January 10: 1706

Nine Acers and six score and ten Rod of the fourth Deuission be longing to Jonathan Haywards Lott Laid out to the Aboue sd Samuel Thayer Three Acres and fifty Rod on the Weast sid of the Mill Riuer below hop brook bounded as followeth Easterly on Samuel Thayers Medow: twenty six Rod Jt being A thre Cornered Peice A swamp white oake markt Downe streame A pine tree; markt up streame Northerly on Comon: with A dirict Line twenty six Rod: to A white oake Tree being the West Corner southerly on Comon with A direct Line: forty one Rod to sd Thayers Medow: Laid out by Thomas White January 10: 1706

(5:4) fiue Acres & half More of sd Nine Acres: of sd Deuission Laid on the East side of the mill Riuer: on both sids of Quick streame: bounded Weast on Samuel Thayers Land Eighteen Rod the southwest Corner A pople tree the North west Corner A pople tree the North East Corner: A pine tree: the

south East Corner A Pople tree : her being Alowanc for A four Rod Way Cros the sd Land to Rehoboth

by Thomas White January 10th: 1706

(1) One Aere more of the abouesd Deuission Laid on the Weast side of the Mill Riuer : below Hopp brook bounded Downe streem upon Medow East on the Mill Riuer upstream upon Samuel Thayers Land West on the bottem of A steep hill, by Thomas White January 10 : 1706

One acre & half more of sd Deuission on y^e west side y^e mill [1 : 2] Riuer, Bounded Westerly on Comon with a Direct Line from a hemLock Tree by hop brook to an Elbow in y^e Riuer, So Round with Sd Thayers Land and Medow.

By Thomas White January y^e 10th. 1716

[569.]

Samuel Thayer

EPHreim Pecks fift Deuission of Land Now Samuel Thayers as

(3) Appears by A deed of salle baring Date

Part of it Laid out on the south side of hopp brook bounded Northerly on sd Thayers other Land southerly on Comon fifty nine Rods a black stand being the Northwest Corner : A whit oak tree being the : south East Corner : it being A three Cornered Peice of Laid for thre acres the whole Containing fiue Acers wanting thirty two Rods one Acre and one hundred and Twenty and Eight Rod Laid out the 20th of february 1713 by

Thomas White Samuel Thayer and Robert Euens Comite

One Acre and three Quarters more of sd Deuission for one Acre on the East of hopp brook : Jt being A three Cornered Peice (1) bounded Weast on sd Thayers other Land : sixty four Rod : A black oake being the South Corner south Weast on Comon Twenty two Rods to stons on A Rock : being the south East Corner East on Comon forty six Rod : to stons on A Roek : being A Corner of sd Thayers other land

Laid out by Thomas White Sannuel Thayer Robert Euens : febu^r. 20th 1713 Com^{ite}

Eight Acres and half more of sd Deuission Laid for six Acres (6) on the East side hopp brook bounded southerly on Josiah

Thayers Land sixteen Rodd Weasterly part on Josiah Thayers Land : and part on Samuel Thayers Land : sixty Rod to A white oake tree : being the North west Corner North on Comon Thirty Rod : to the North East Corner of his other Land East on sd Thayers other Land : Laid out february 20th 1713

by Thomas White Samuel Thayer and Robert Euens Comite

Three acres More of sd fift Deuission Wanting Twelue Rod (3) Laid out on the North sid of the graue Medow Joyning to the sd Thayers other Land bounded North on sd Land twenty Rods : West on William Holbrooks Land thirty Rod : to A black oake tree Markt nere the south Weast Corner south on Comon : forty Rods : to A black oak tree nere the South East Corner : East on Comon twenty fiue Rod : to a black oake stand Nere the North East Corner : febu^r : 22 : 1713

by Thomas White Samuel Thayer & Robert Euens Comite

February y^e 20th 1713 Seuen acres of Ephraim pecks fift Deuission (7) sion and Three acres of Seth Chapins fift Deuission Laid out for Samuel Thayer. on y^e west Side of fox brook. bounded East on his other Land : a White oak tree mark^d. up stream : west on Common Sixty nine Rod to a hornbine Tree marked : Thence with a Direct Line fifty Rod To a pine Tree marked. Thence with a Direct Line Sixty Rod to a white oak Tree marked Down stream nere his other Land The whole Containing Twenty Three acres. Thirteen acres allowance for bad Land : Laid out by Thomas White Serueyer. Robert Euens & Samuel Thayer Committee

Samuel Thayer

[570.] Six Acres of Land belonging to William Holbrooks Lot ui^{et}, of the fourth Deuission four Acres and of the fifth Deuission two Acres Now Samuel Thayers As Appears by A deed of sale from James Keith baring Date 15 day of January 1716

Aprill y^e tenth, 1717 Laid out for Samuel Thayer half one Acre of medow : Part of William sprages second Deuission of medow and four Acres of William Holbrook fourth Deuission of upland on the West side of the Round Medow bounded Round on Coñion

Land: the North east Corner: being A black oak tree: North-erly on Comon thirty seven Rod: to A black oake tree being the Norwest Corner Westerly thirty seven Rod to A black oak stand: being the south West Corner Southerly twenty Rod to A white oak: tree being the south East Corner Easterly twelue Rod to the north East Corner: by Thomas White

Aprill y^e tenth 1717 Laid out for Samuel Thayer on the North side the Round Meadow: two Acres of William Holbrooks fifth Deuission of Land and forty Rod of William Sprages second Deuission of meadow: to gether as followeth bounded south upon sd Meadow: forty Rod: A walnut stand Markt nere the South East Corner a stake and stons being the south West Corner West on Comon fourteen Rod to A black oake tree: being the norwest Corner North on Comon forty Rod to A black oake tree: being the North East Corner: East on Comon fourteen Rod to the south East Corner the Whole Containing three Acres and half one Acre and A quarter Allowanc — by —

Thomas White Thomas Sanford and Samuel Thayer Comitee

November y^e 13th. 1710 Twenty Seven acres of Seth Chapins fift Deuission Laid out for Samuel Thayer on y^e East Side of fox Brook Joyning to his other Land at one End & one Side. bounded on y^e East Side Sd Land wth. a heap of Stons. on a Rock it being y^e Southwest Corner. South on Common Seuenty Rod to a white burch being y^e South East Corner. East on Common Sixty Rod to a white oak Tree being y^e Norwest Corner North on Common Seuenty Six Rod to a bunch of White oak trees Marked Thence with a Direct Line fiftiy Six Rod to a maple tree marked nere Sd brook nere the Nor west Corner So W. to his other Land. the whole Containing Thirty Eight acres, Eleuen acres Allowance for bad Land

Laid out by Thomas White Seruey^r. Seth Chapin: Samuel Thayer Com^{tee}.

January y^e 26th 1710 Laid out for Samuel Thayer. William Spragues Six acres which was to be Laid in y^e prohibited Land:

& one acre & half & Twelue Rod of John Spragues Six acres) about Second plain Joyning to his other Land bounded north on Sd Land fifty Six Rod the norwest Corner a black oak Tree marked West on Common forty Six Rod to a bunch of Black oak Stands. being y^e South west Corner. South on Common Twenty Eight Rod to a white oak Tree marked being the South East Corner East on Common forty six Rod to his other Land. the whole Containing Twelue acres & Twelue Rod. four acres and Half allowed for bad Land. Laid out by Tho^s White Serueyer Sam^l Moore & Samuel Thayer — Committee

Joseph Steuens

[571.] Joseph Steuenses Thirty Acre House Lott Granted him by the Town of Mendon Att a Publick Towne Meting febuerey the Eleuenth 1668 for his JnCoredgment to suply the towne with A smith is buted and bounded as followeth Westerly upon the Hous Lott of Georg Aldrich Easterly upon A ten Rod hyway : southeasterly upon : A four Rod Hyway Leading Jnto the south Woods Southerly upon Comon Land

Laid out by Beniemin Albee

The dubling Lott or second Deuission of upland being Thirty Acres sixteen acres of sd thirty Acres Laid out upon the Mill Plaine : bounded as followeth Northerly upon the Land of John Sprage and East upon A Runill of water and south upon the Land of John Thomson. Weast upon sd Joseph steuenses Medow : Laid out by Jonathan Sprage : 28 March 16 : 73 ib A 2 Rodway cros sd lott

The first Deuission of Medow belonging to sd Lott Laid out upon the East sid of the Mill Riuer below the mill bounded Northerly with marked Trees Southerly UPon a point : of upland : Coming hom to the Riuer : Easterly with upland Weasterly with sd Riuer : the whole being ten Acres more or Les

Laid out by Joseph White

The second Deuission of Medow is bounded as followeth one Part of Jt Lying upon A Run that Runs Jnto Mathias Pufers house Lot : bounded North and South with marked trees East and Weast with upland —

Another part of sd Medow: Lying upon the East side of second bridg Riuer on the Weast side of bare hill below the falls Jn that Riuer: bounded up the stream with A marked Tree and a stak downe streame with marked Trees Weast on sd Riuer Easterly on upland —

Another part of sd Medow Lying upon the East side of sd Riuer below the North Cedar swamp bounded with points of upland Coming to the Riuer: An other Part of sd Medow: Lying att the south East End of the plain beyend the North Cedar swamp betwen sd plain and the great Medow: bounded up stream and Down streame with marked Trees: all other points With upland the whole of the four peces Containing three Acres be it more or Les: Laid out by Joseph white

fourteen Acres More of the Dubling Lott Laid out between the Mudy brook and the mill Riuer bounded as followeth East on John Harburs Land Twenty Eight Rod: south on the Land of fardinando Thayer sixty Eight Rod: Weast on Comon fifty Rod: North upon Mathias puffers medow ther being Allowanc for a: two Rod way threw sd Land

Laid out by Thomas White March 15: 1705

The swamp Lott belonging to the sd Lott being fiue Acres More or Les Js Laid out upon the Weast side of Second bridg Riuer bounded Easterly upon sd Riuer: Weasterly partly upon upland partly upon A line of marked Trees: North partly upon upland partly upon marked Trees Southerly with A line of marked Trees to y^e Riuer)

Laid out by Joseph White

Joseph Steuens Solomon Wood Jvn^r

[572.] The fourth Deuission of Land belonging to the aforesd Joseph Steuenses Lott being sixty Acres: is bounded as followeth Northerly on the Land of Thomas Thayer and Part on the Land of James Albe Easterly upon dedham Line: begining att A Rock Jn Dedham line which is the North East Corner so Runing with Dedham Line sixty two Rod: A walnut being the Southermost Corner: Southerly upon Comon one hundred and Seuenty Rods: the Line Runing threw A burnt swamp: so

picking upon the Mill Riuer att the Mouth of A small Run: that Coms out of sd swamp And Weasterly upon Medow Lying betwen sd Land and the Riuer: —

Laid out by Josiah Chapin

The third Deuission or great Lott belonging to sd Steuenses Lott: Lying upon the East side of the Mill Riuer: Containing one hundred and twenty Acres bounded Downe streame or southerly on the Edg of a Round hill by a line of markt Trees: A smal Maple in a smal piece of Medow: about four Rod from the Riuer with A black oake stake att the East Corner Easterly upon Comon: Land the Line Runing Along nere the Midle of second bridg plaine Northerly upon Comon Land: by A line of Marked trees: A black oake att the northEast Corner and A maple Jn the swamp Nere the mill plaine: and Weasterly part upon: the streame beyend the Mill Plaine: and Part upon the Medow belonging to the sd Lott and Partly upon the Mill Riuer:

desember ye 20th: 1735 laid ovt for solomon wood Jvn^r 2 acers ninth division of land laid Joyning to his other land near shokcolog and is bounded north on sd land 9 rod East on daniel tafts land 44 rod sovth on silvanes holbrooks land 9 rod to a heap of stons being the sovthwest corner thence rvning north 6: dgr^s and half East 44 rod to a heap of stons att his other land being the norwest corner the whole being 2 acers and 80 rod 80 rod allowed for bad land laid ovt by Thomas White svrvayer Jacob aldrich and Joseph white chain men

April ye 8th: 1736 laid ovt for solomon wood Jvn^r 2 acers tenth division of land laid Joyning to his other land near shockcolog and is bovnded west on sd land 40 rod sovth on comon one Rod East on the land of benjamen archer 40 rod north on common 15 rod the corners all heaps of stons —

the same day laid ovt for sd wood 40 acers tenth division of land Joyning to his other land near shokcolog and is bovnded East on his own land north part on Joseph taft Jun^{rs} land and part on Joseph taft sein^{rs} land and on comon 8 rod to a heap of stons being the norwest corner thence: rvning sovth 20 dgr^s

East 56 rod to a heap of stons near the norwest corner of silvanes holbrooks land then bovnded sovth on sd holbrooks land to his own land it being a broaken peace of land containing 43 acers and 20 rod 3 acers and 20 rod allowed for bad land laid ovt by Thomas white svrvayer and Joseph white Chain man

[573.] John aldrich Joseph Aldrich

January y^e 9th: 1718^{L^a} laid ovt for John aldrich three acers and half sixth division of land on the west side the great River Joyning to his other land bovnded Easterly on sd land sixty rod westerly on woodland tompsons land thirteen rod a white oak tree markt near the sovtheast corner sovtherly on common with a direct line to a walnut tree markt near seth aldriches land sovtheast on sd land fovr rod to his own land the whole containing fovr acers half an acer allowed for bad land and a private way to a small peace of common land left adjoining by thomas white Jacob aldrich Robert taft committee

desember y^e 8th: 1719 laid ovt for John aldrich seven acers of samvel Reads seventh division of land on the East side of his land now improved begining att the sovtheast corner of his other land then rvning sovth 10 dgr^s west by sd reads land Eighty Rod to a heap of stons on the north side of a brook and on the sovth side the road leading to peter aldriches then East 10 dgr^s sovth twenty four Rod to a heap of stons being the north-east corner then north 10 dgr^s East Eighty rod to a heap of stons being the norwest corner then west 10 dgr^s north to the first bovnds the whole being twelve acers five acers allowed for bad land and a Rode cros a corner of sd land: by Robert Evens Jacob aldrich thomas white committee —

desember y^e 8th: 1719 laid ovt for John aldrich thirty one acers of land: twelve acers of his sixth division and nineteen acers of his seventh division Joyning to his other land near his house begining att the north side att a great Rok with stons on itt being a former bovnds then rvning westerly by his other land twenty rod to a heap of stons thence with a direct line to a heap of

stones on a stvmp seventy rod then rvning north 19 dgr^s west twenty rod to a walnvt stand then sovtheast fvll point one hundred and Eighty rod to a heap of stones then sovthwest fvll point one hvndred and ten Rod to his other land : it being a broken peace of land lying in among his land formerly laid ovt Estemed att forty two acers and thirty two Rod : Eleven acers and thirty two rod alowed for bad land by Robert Evens Jacob aldrich thomas white committeee

october y^e 20th 1747 Laid out for Joseph Aldrich 2 Acres & half 11th Division of land ajoyning to his other Land beginning at y^e S : E : Corner of peter aldrichs land thence Runing north 40 Deg^{rs} west 20 Rod on Comon to a heap of Stones being y^e northwest Corner then East 40 Deg^{rs} north on Comon 20 Rod to a heap of Stones the north East Corner Then South 40 Deg^{rs} East on Comon 20 rod being y^e South East Corner thence with a Direct Line to the north East Corner of his other Land and on Sd Land to the first bounds Laid out by William Torrey Sur^{vr}. Jacob aldrich & Joseph Aldrich chain men

[574.]

Thomas Thayer

Mendon May y^e 22^d. 1721., Then Laid out To Thomas Thayer of Fardinando Thayers fourth Diuision : four acres of it is Butted and Bounded ; East on the Medow of Sd Fardinando Thayer the Northeast Corner, by a Rock near the Riuer. at the Lower End : of William Holbrooks Medow ; North upon Common Land Cross a neck of up Land ; home to Samuel Haywards Swampe West Part on the Sd Haywards Swamp and part on Common. and part upon Rehoboth Road and South on Common by a various Line from Rehoboth Road to Thayers Medow. upon hilly Land

Laid out by

Josiah Chapin

october y^e 11th : 1727 laid ovt for Thomas thayer three quarters of an acer of seventh division of land Joyning to his other land where his son Davids hovse now standeth and is Bovnded sovtheasterly on a three rod way twenty Rod and on all other parts on his other land it being a Broken peace of land containing one acer and a quarter half an acer alowed for bad land laid

ovt By Thomas white svrvayer seth chapin and Jacob aldrich committee

february y^e 13th : 1722² laid ovt for samvel thayer 8 acers seventh division of land on wigwam hill begining at a heap of stons being John leggs sovtheast corner thence rvning west fyll point 44 rod to a heap of stons in a little swamp being the norwest corner then south 55 rod to a heap of stons being the southwest corner then East to a heap of stons being the sovtheast corner then north 55 rod to the first bovnnds containing 15 acers and 20 rod 7 acers and 20 rod allowed for bad land and a three rod way laid ovt by robart Evens Jacob aldrich and James keith

february y^e 10th 1755² laid ovt for david thayer 112 rod of his fathers tenth division of land laid by his Barn and is bovnDED westerly on a three rod way 16 rod and on all other parts on his own land laid ovt by Thomas white and Jacob aldrich

february y^e 6th : 1735² laid ovt for samvel thayer 2 acers and 40 rod of his fathers tenth division laid Joyning to his other land near wigwam hill and is bovnDED north on sd land 44 rod East on John leggs land 9 rod to sd legs southwest corner thence rvning west fyll point 44 rod to stons on a rock being the southwest corner thence with a direct line to the southwest corner of his other land the whole being 2 acers and three quarters half an acer allowed for bad land laid ovt by Thomas white and Jacob aldrich

the same day laid out for cap^t thomas thayer one acer and half tenth division of land att damd swamp and is bovnDED northerly part on nathaniel Rawsons land and part on the way leading to benjamin darlings 61 rod west on chesnvt hill brook seven rod sovtherly on the land of thomas sanford 62 rod to sd Rawsons land it being a three cornered peace of land laid ovt by Thomas white and Jacob aldrich

Thomas Thayer

[575.] Thomas Thayers Ten Acre Lott giuen to him by his father fardinando Thayer As Appears by A deed of gift : baring Date the Senenteenth of June one thousand six hundred Eighty

and Eight the Ten Acre Lot to Consist of all the Rights and priuiledges belonging to Lotts of that bignes: Jn sd Towne: the hous Lott and Dubling Lott Lying to gether & thre Acers of third deuission up on the Weast side of the Ten Rod Hyway Leading to Rehoboth & : bounded Easterly upon the sd Ten Rod way: Southerly partly upon A brook Comonly Knowne by the Name of second brook and partly on Samnel Sheperds swamp Lott and Weasterly Upon Comon & Northerly upon a small Peice of Comon —

Laid out by Josiah Chapin

The Third Deuision or great Lott being forty Acres Twenty acres of it Laid out on the East side Calebs hill: on both sids of second brook bounded as foloWeth. the North West Corner being a black oake tree: East on Comon with a direct Line: forty Rod to a walnut tree: being the south East Corner south on Comon with A direct Line Eighty Rod to A walnut tree being the south Weast Corner: Weast on Comon: with A diriet Line forty Rod to A white oake Tree being the North weast Corner North on Comon with A diriet Line Eighty Rod to the North East Corner:

Laid out by Thomas White March 15: 1706 —

Ten Acres More of sd third Deuision Lying on the Weast side of the Mill Riuer: Nere Jsaac Thayers house: bounded Weast on the Land of Jsaac Thayer In part and partly upon the
 Duple
 Entred
 Land of fardinando Thayer that Line being: forty Rod
 Northerly upon the Land of fardinando Thayer by A Line of seuenty six Rods: East bounded upon: two Rod hyway: by a line of three Rods: southerly upon the land of fardinando Thayer: afore sd A stake being the south Corner: Laid out

by Josiah Chapin Nouember 21: 1699

May the twenty second 1701 Laid out to Thomas Thayer five Acres of Daylys Dubling Lott and four Acres of fourth Deuision Now Jn posesion of sd: Thayer Laid Aioyning to the medow: that sd Thayer Purchesed of Timothy Winter: as it is bounded southerly upon sd medow: and on all other sid Jn Compased with Lines of marked trees: upon Comon Land —

by Josiah Chapin

Half one Acre More of fardinando Thayers: fourth Deuission Laid out for Thomas Thayer on the East side of the Mill Riuer bounded as followeth Weast on sd Thomas Thayers Medow. twenty Rod East on Comon twenty Rod southerly on Comon Eight Rod: the south East Corner being A black oake tree marked being A three Cornered Peice Lying Aboue the Mill Plaine: Laid out the twenty fourth January 1706 $\frac{7}{7}$ by Thomas White

Thomas Thayer

[576.] Two Acres More of fardinando Thayers fourth deuission and five Acres of fourth deuission belonging to Samuel Hayward Lott Laid out Joyning to his Land by his house: bounded as followeth sotherly on sd Thayers Land twenty and Eight Rod: the south East Corner being A black oake tree the south weast Corner A maple Tree: Weasterly on Comon with A dirict Line: forty four Rod to A black oake stand: being the North Weast Corner Northerly on John Darlings Land twenty four Rod: to A maple tree: being the NorthEast Corner: Easterly on Land formerly John Warfelds forty four Rod: to the south East Corner here being Alowanc for A two Rod hyway throw sd Land Laid out 24 January 1706 $\frac{7}{7}$

by Thomas White:

Ten Aers More of fardinando Thayers Land Laid out to Thomas Thayer and is bounded Weast upon the Land of Jsaac Thayer and about two Rods of the same Line bounded on the Land of fardinando Thayer by A Line of forty Rods bounded Northerly upon the Land of fardinando Thayer by a line of seuenty six Rods East bounded upon a two Rod hyway by a line of thre Rods southerly bounded upon the Land of fardinando Thayer Aforesd A stake being the South Corner: Laid out November: twenty first 1699 —

by Josiah Chapin

Part of y^e 3 Deuission

Six Acres of fardinandous fourth Deuission Laid out to Thomas Thayer: bounded south on the Land of John Darling by A line of thirty six Rod: East on the Land of the aboue sd Thomas Thayer: by A Line of forty six Rod: North on Comon by A line of fourteen Rods: Weast on Comon by A line of fifty four Rods:

the father most Corner Piecing upon an Elbow of Daylys Alias second brook Laid out July: 10th

:1701: by Josiah Chapin

Six Acres of sd Thomas Thayers fift Deuission Laid out Joyn-
ing to his other Land att second brook: bounded south on sd
Land: Eighty Rod to A black oak stand being the south East
Corner East on Comon: twelue Rod: to A Red oake stand and
heap of Stons: being the North East Corner north on Comon
Eighty Rod: to A forked White oake: being the: North East
Corner Weast on Comon twelue Rod to the North Weast Corner:
of his other Land

fifty Three Acres More of sd Thayers fift deuission Laid out at
the south End of Chesnut hill: bounded as foloweth the south
East Corner a black oake Tree East on Comon with A diriet
Line fifty two Rod: to a walnut Tree being: the North East
Corner North on Comon one Hundred and Seenty Rods to A
maple being the North Weast Corner: Weast on Comon: with
A diriet Line: forty Eight Rod: to an Ash being the south
Weast Corner: South part on sd Thayers Land And Part on
Jsaae Thayers Land one hundred and Seenty Rod to the south
East Corner. —

Seenty one Acres More of sd Thayers fift Deuission Laid out
upon both sids of fox brook the North East Corner being A white
oake North on Comon with A diriet Line: Eighty two Rod: to
A white oake stand and heap of stones: being the North Weast
Corner Weast on Comon with A diriet Line one hundred and
sixty Rod to A stake and stones being the south Weast Corner
South on Comon with A direct Line: fifty fue Rod: to sd
Thayers Medow: a stake Nere sd Medow East on Land all redy
Laid out one hundred and sixty Rod to the North East Corner:
here being fue Acres Alowane and all so Alowane for A two Rod
way Cros sd Land: Laid out June y^e second 1707

by Thomas white Samuel Thayer and Josiah Thayer Comitte

The Medows and swamp belonging to the Aforesd Ten Acre
[577.] Lott set ouer and Jmpropriated to him the sd Thomas
Thayer by his father fardinando Thayer as Apears by an Instru-
ment for that purpos baring Date the thirtieth day of January

seventeen hundred and Nine under hand and seale Lyin in seuerall Places as thay ware Laid out to sd Thayer and Recorded —

one part or percell Lying upon the Weast side of the Mill Riuer below William Holbrooks Medow bounded upstreame upon sd Holbrook Medow down stream with A stake weast upon upland East with the Riuer

Laid out by Joseph white

Also all the Medow and Medow bottem Laid out to the Aboue sd Thayer Lying upon the Weast sid of sd mill Riuer between the aforsd Medow and the Road to Rehoboth as it is Now Drawn and where the bridg is ouer sd Riuer & Nowlyes Laid out by Josiah Chapin 25 May 1686

also the Medow bottem Called and Knowne by half Acre a litle beyend the Apps feeld att the Corner of Josiah Thayers Land. with all the five Acre Right of Medow belonging to the five acre Right which John Dayly Purchesed of Samuel Hayward of sd Mendon and which sd Thayer Purchesed of sd Dayly : Lying Partly under the foot of the hill Caled barehill Partly in a peice that Lyeth on A smal Run of Water on the Plain by second bridg Riuer : which Emptyeth Jt self Jn to sd second bridg Riuer : Partly in A peice Adioyning to the half Acre by the Apps feeld : aboue mentioned and Partly by beuer Dam : bounded upstreame with fardinando Thayers Medow Down stream upon the Medow of Peter Holbrook

Mendon aprill y^e 10 : 1718 laid out by the six deusion Ten acres of Land for Thomas Thayer near a brook Commonly Called second brook on the south side of sd brook bounded northerly vpon his own land Eighty Three Rod to a walnut tree marked being the nor westerly Corner westerly upon Common thurty six Rod to a heap of Stoans being y^e Sow westerly Corner Southerly on Coffion Eighty Three Rod to a heap of Stones Easterly on Common twenty Rod to a former marked tree four acres and half alowed for bad land laid out by Robert Euens Jacob Aldrich Thomas white Committee

The saim day laid out for Thomas Thayer Ten acres of sixt diuision Joyning to his other land near his house bounded east

on sd land seventy four rod from second brook to a heap of Stones being y^e northeast Corner north on Common thirty four rod to a heap of Stones being the norwest Corner west part on Common part on his own land South on second brook to his other land the whole containing 15 acers and Three quarters five acers and Three quarters allowed for bad land and a Three Rod way through Sd land

The same day by the same Committee laid out for Thomas Thayer six acres six diuision bounded east on his other land Thirty two rod from a heap of stones being the northeast corner to his other land south on his other land Eighty six rod to a black oak tree markt att his other land by Second brook north on common Eighty six rod to the north east corner it being a three cornered peace this peace containing eight acres and ninety six rod Two acers and ninety six rod allowed for bad land.

[578.]

Thomas Thayer

The same day by the same comitee laid out for Thomas thayer four acres sixth diuision Joyning to his other land near Calips hill bounded east on his other land forty four rod a heap of stones being y^e South East Corner. north on Common Twenty two Rod to a heape of Stones. being y^e norwest Corner west on Common fourty four Rod to a heap of Stones. being y^e Southwest Corner South on Common Twelue Rod, to y^e South east Corner this peice Containing four acres and half & Twenty Rod, half an acre & Twenty Rod allowed for bad Land, Laid out by. Tho^s. White Ser. Robert Euens & Jacob Aldrish Committee

Mendon Aprill y^e 21: 1718, Laid out for thomas thayer of the six diuision Twenty five Acers of Land begining at the swamp Commonly Calld the dam Swamp by the road going ouer at the duge rock bounded South on Sd roade twenty rod to a heap of Stones being a Corner from thence Runing north thirty five degrees west thirty Rod to a heap of Stones then turning East Thirty five degrees north fifty three rod to a great Rock being y^e South Eaast Corner from thence Runing north thirty five degrees west seventy rod to a heap of stones being y^e northeast Corner from thence runing west thirty five degrees So ninty rod to a

black oak being the north west Corner from thence with a direct line to a heap of Stones at the north west Corner of the sd swamp so bounded upon S^d Swamp to the first bounds the wholl Containing thirty seuen acres and three quarters ten acres & three quarters allowed for bad land laid by Thomas White Robert Euens Jacob Aldrich Committee

Aprill y^e 21: 1718: Laid out for Thomas Thayer, between Little pond and Calips hill Compasing a peace of S^d Thayers meadow twenty one acers sixth diuision bounded as foloweth the northeast corner being a heap of stones east on beniamin whelocks land eighty rod to a heap of stones being the South east corner South on comon by a line of markt trees fifty one rod to stones being the South west corner west on comon with a line of markt trees eighty rod to a walnut tree markt being the norwest corner north on comon by a line of markt trees fifty one rod to the northeast corner the whole containing twenty five acers and an half four acers and half allowed for medow and bad land laid out by Thomas white Robert Euens Jacob Aldrich Committee

Aprill y^e 21: 1718: Laid out for Thomas Thayer two acers and an half sixth division Joyning to his other Land near his house bounded east on S^d Land forty two rod north on John darlings Land fifteen rod to stones on a roek being y^e norwest corner west on comon with a direct line forty two rod to his other Land South on his own Land fiften rod the whole containing four acers wanting ten rod one acer and half wanting ten rod allowed for bad Land here being a three rod way allowed cros sd Land Laid out by

THOMAS WHITE
ROBERT EUENS Committee
JACOB ALDRICH

Thomas thayer

[579.] Desember y^e 29: 1718: Laid out for Thomas Thayer his share of Seder Swamp in the north Seder Swamp on the east side the river bounded north on John Tompsons Swamp east on upland fifty rod then runing west full point to the riuer west on S^d riuer by, Thomas

Recorded
March y^e 3:
1718-19

White, Robert Euens. Jacob Aldrich, Committee

april y^e 6: 1719 laid ovt for thomas thayer two acers and half sixth division Joyning to his other land att fox brook on the east side sd brook bovnded east part on Sam^{ll} thayers land part on common fovrteen rod to a heap of stones being the sovtheast-east corner then: rvning west 20 dgr^s sovth forty rod a heap of stones being the sovthwest corner west and north on his own land: containing three acers and half one acer allowed for bad land by thomas white thomas thayer Jacob aldrich committee

april y^e 6th: 1719 laid ovt for thomas thayer ten acers sixth division Joyning to his other land on the west side fox brook bounded east on sd land north part on common part on his own land fifty six rod to a heap of stōnes being the norwest corner then rvning sovth 22 dgr^s east thirty eight rod to a heap of stones being the sovthwest corner then tvrning east 15 dgr^s north forty fovr rod to his medow a heap of stones being the sovtheast corner east on sd medow the whole containing thirteen acers three acers allowed for bad land: by thomas white thomas thayer Jacob aldrich committee

Mendon March y^e 1st: 1721¹/₁₀ Laid out for Thomas Thayer fifty acres of Seuenth Diuision of Land: Joyning to y^e South Side of Bennone Bensons Land, South of Sd Bensons begining at a heape of Stones on Sd Bensons Land, Sovth of Sd Bensons house, then South twenty three Deg^{res}. West on Common ninty one Rod to a heape of Stones, then West twenty three Deg^{res}. South on Common one hundred & forty Rod to a heape of Stones: then North twenty three Deg^{res}. West on Common: Eighty Rod to Sd Bensons Corner. then on Sd Bensons Land East twenty three Deg^{res}. north, one hundred and ten Rod to Sd Bensons Corner. then turning. Sd Corner. Eleuen Rod to a heape of Stones then to the first bounds. thirty Rod. Containing Seuenty Two acres. twenty Two acres allowed for bad Land. Laid out by Robert Euens. Jacob Aldrich & James Keith, Com^{tee},

Recorded
November
y^e 27th. 1721

Thomas Thayer

[580.] Mendon March y^e 1 : 1720²/₁. Laid out for Lient Thomas Thayer twelue acres of Seuenth Diuision: being a Broaken

piece of Land on y^e South Side of Little pond. begining at a black oak being a Southerly Corner. then West twenty four Deg^{rs}. South on Common twenty Rod to Josiah Thayers Land to a heape of Stones then on Sd Thayer. North full point to a White being Sd Thayers north East Corner. then on Sd Land West fifty Two Rod to a North West Corner. of Sd Land & Turning Sd Corner South Sixteen Rod to. a Walnutt tree marked with Stones at y^e Root then West on Common forty Rod to a heape of Stones being a SouthWest Corner then North on Common forty Rod to a heape of Stones. being a North West Corner. then East on Common Ninty Nine Rod. to his other Land. then on said Land to y^e first bounds thirty Two Rod. Containing twenty one acres. Nine acres allowed for a Road and Bad Land.

Laid out by Rob^t. Euens: Jacob Aldrich & James Keith. Com^{tee}.

Mendon March 1st. 1721²⁰. Laid out for Lieut Thomas Thayer Six acre of Seuenth Diuision on the South End of Calebs hill. bounded East on Daniel Darlings Land. twenty Six Rod. North on Benjamin Wheelocks Land twenty one Rod. Westerly partly on his other Land. partly on Common forty Six Rod to Nathaniel Rawsons land Southerly partly on Sd Rawsons. partly on Nathan Penemans Land Seuenteen Rod to Sam^l. Thayers South West Corner. then on Sd Thayers Land forty Rod to Sd Darlings Corner. being y^e first Bounds. the whole Containing Ten acres. & one hundred & forty Six Rod four acres & one hundred & forty Six Rod allowed for Bad Land. Laid out by Rob^t. Euens Jacob Aldrich & James Keith Committee

Mendon March y^e first 1720²¹. Laid out for Lieu^t Thomas Thayer Two acres of Sixth Diuision Compased with his other Land hereto fore Laid out. on three Sides to y^e. North East of Little Pond begining at a heape of Stones on Benjamin Wheelocks Line being a North Easterly Corner then West twenty four Deg^{rs}. North. on Common thirty Rod. then South Sixteen Deg^{rs}. West to his other Land thirty Rod then on Sd Land to y^e first Bounds. Con-

these Returns
Recorded
November
y^e 27th 1721

taining three acres & ninty Rod one acre & ninty Rod allowed for a Road & bad Land. Laid out by Robert Euens Jacob Aldrich & James Keith Comuitee.

Mendon April y^e 10th. 1721 : Laid out for Thomas Thayer two acres & half of seuenth Diuision being a broaken Piece of Land East of his other Land near the Round Medow. begining at a place Called Philips. Celer. Runing East fifteen Deg^{rs}. South on Sam^l. Thayer twelue Rod to a heape of Stones. then North four Deg^{rs}. East. on Common forty four Rod to a heape of Stones. then Easterly on Common fifty Rod to his South East Corner. of his other Land. bounded on all other Sides on his other Land ; Containing Six acres ; three acres & half allowed for a Road and Bad Land. Laid out by Robert Euens. Jacob Aldrich and James Keith ; Committee.

Thomas Thayer

[581.] Mendon April y^e. 10th. 1721. Laid out for Thomas Thayer five acres of Sixth Diuision : being a Broaken piece of Land. South of John Leggs house almost Encompassed in with his other Land. begining at a heape of Stones in a Little Swamp being his former South East Corner. Runing Southerly on Sd Land partly & partly on the Land Land Laid out to William Sargent one hundred & Three Rod to his other Land. then on Sd Land fifty Six Rod to a Corner of Sd Land then Turning Sd Corner twelue Rod ; then Northerly on Sd Land twenty two Rod to a heape of Stones then Westerly on Common twenty three Rod to the first bounds Containing Ten acres ; five acres allowed for a Road & bad Land. Laid out by Robert Euens. Jacob Aldrich & James Keith Committee.

Mendon April y^e 12th. 1721. Laid out for Thomas Thayer one acre & half of Seuenth Diuision on the South Side of foxes Brook Joyning to y^e South Side of his other Land : begining at a heape of Stones being a former South East Corner of his other Land ; Runing South four Deg^{rs}. East on Common ten Rod to a heape of Stones being a South East Corner. then West fifteen

Degrees South. on Common forty Rod to his Medow. then on Sd Medow Seuen Rod to his other Land Containing two acres & twenty two Rod. one hundred & two Rod allowed for bad Land Laid out by Robert Euens Jacob Aldrich & James Keith Com^{tee}.

Mendon April y^e. 12th. 1721. Laid out for Thomas Thayer four acres two of his Sixth Diuision & two acres of his Seuenth Diuision Joyning to y^e North Side of his other Land at Chestnutt hill bounded Southerly on Sd Land fifty five Rod. West on Common twenty nine Rod to Samⁿ Thayers South East Corner then Westerly on Sd Thayers Land forty three Rod. Easterly on Sd Thayers Land twenty Seuen Rod to his other Land, Containing Eight acres & twenty two Rod. four acres & twenty two Rod allowed for bad Land. Laid out by Rob^t Euens Jacob Aldrich & James Keith Committee

These
Recorded
November
y^e 27th. 1721

Mendon April y^e 12th. 1721. Laid out for Thomas Thayer ten acres of Seuenth Diuision Joyning to the West Side of Winters Medow. begining on Sd Medow. Joyning to y^e South Side of his other Land: Runing West thirteen Deg^{rs}. South on Sd Land partly & partly on Common: Seuenty five Rod to a heap of Stones being a South West & by South Corner then South thirteen Deg^{rs}. East on Common forty Rod to a heape of Stones. being a South East & by East Corner. then East thirteen Deg^{rs}. North on Common to Sd Medow Sixty two Rod. then on Sd Medow to the first Bounds Containing Seunteen acres & forty Rod Seuen acres & forty Rod allowed for Bad Land: Laid out by Robert Euens Jacob Aldrich & James Keith Committee

Nicolus Cooke

[582.] one Quarter Part of Walter Cooks forty Acre house Lott or A ten Acre Lott with all the Rights Priuelidges thereunto belonging or anywise Apertaining Now Nicolus Cooks As Appears by A deed baring Date:

The House Lott being Part of the Aboue sd Walter Cooks house Lot Lying upon the East End of Sd Lott upon the East side of the ten Rod hyway the whole of that Part of sd Lott what

there is about ten Acres is sd Nicolus Cooks as appears by his fathers Last will and is bounded as followeth. Northerly upon the House Lott of John Woodland Now Jn the Possesion of Josiah Chapin East or Easterly upon the House Lott of John Thomson : Southerly upon A four Rod hyway : Weasterly upon A ten Rod hyway

The first Deuission of Medow belonging to the About sd Lott being three Acres and quarter and fourteen Rod : Lying Jn the North medow beit more or Les : is bounded as followeth : one part Lying in the uper north medow bounded Downe streame upon the medow of Daniel Louet up streame upon the Medow of John Cook) the other part of sd Medow Lying in the Lower North medow bounded Downe streame upon the medow of Danil Louet up streame upon the Medow of John Cook

The secon Deuission of upland belonging to the About sd Lott being ten Acres five Acres & half Laid out as it is bounded Weasterly upon Mill Riuer part on the Land of Samuel Hayward Northerly on Comon : by A line of Twenty Rodds : Easterly by Rehoboth Roade : forty five Rods and southerly on Comon by A line : of twenty Rods : Laid out by Josiah Chapin : June 20 : 1701

The Third deuission of upland and ten Acres of fourth deuission fifty Acres Jn all Js bounded as followeth southerly Part on dedham Line and part on Comon Land Weasterly Part on Comon and Part on the Mill Riuer the North weast Corner being A maple on the Edg of the hill marked Wheare the hill Comes Nere home to the Riuer : then turning an Easterly Line : on Comon Land hom to Rehoboth Roade : so Runing with Rehoboth Road hom to Dedham line : Laid out the Twentiyeth of June 1701

by Josiah Chapin

The second Deuission of Medow being one Acre Lying upon the Weast side of the Mill Riuer below Quick streame bounded As followeth upstreame with an ash by the Riuer : and A whit oak on the side of the hill : Weast on Comon Land : Down stream with A white oake nere the Riuer : East on the Riuer) Laid out by Thomas White Jun 10 : 1704

Three Acres of the second diuission of Land on the weast sd of

sd Riuer against sd Cooks Land bounded up streame with A white oake Weast on Common forty six Rod with A whit oake nere the Riner East on sd Riuer

Laid out by Thomas white June y^e 10 1704

[583.]

Nicolus Cooke

Ten Acres More of the Afore sd fourth Deuission with two Acres of the second Deuission Laid out on the East side Rehoboth Rode bounded south on dedham Line sixty Rod : West on sd Road fifty one Rod : to a stake being the North West Corner North on Comon : with A diriet Line : forty Rod : to A pine being the north West Corner : East on Comon with A direct Line twenty six Rod to A stake att Dedham Line : Laid out June 10 1704 :
by Thomas White

The swamp lott belonging to the Aboue sd Lot Laid out Nere Dedham line : as it is bounded on the East side Rehoboth Rode being fifty Rod Jn Lenth and Eight Rods Jn breadth Laid out by
Thomas White

The fift Deuission of Land belonging : to the Aboue sd Lott Laid out betwen the Mill Riuer and Dedham Line : Joyning to his other Land bounded as followeth : south on James Emersons Land fifty Rod so with A Diriet Line : to Dedham Line Easte on sd Line : one Hundred and two Rod : North part on his other Land : part on Comon to A pine Tree : being the North West Corner West on Comon with A diriet Line one Hundred and forty Rod : to to the northwest Corner of James Emersons : Land : the whole Containing fifty two Acres there being four Acres Alowanc as also a three Cornered peice Alowed betwene his other Land and Dedham Line

The Remainder of sd fifty Acres being two Acres Laid out on the East side of Rehoboth Road : bounded southerly on sd Cooks other Land Twenty Rod Weast on said Road, sixteen Rod : North on Comon Twenty Rod East on Comon sixteen Rod : to his other Land Laid out by Thomas white John Darling & Samuuell Thayer Comite

May y^e 21 : 1709 : laid ovt for nicolas cook twenty seven acers and a quarter sixth division on the west side the greatt river above

the mine rode bovnded as foloweth the norwest corner being a white oak tree markt then rvning east 30 dgr^s north forty rod to sd river then bovnded easterly on sd river seventy eight rod then tvrning west 30 dgr^s sovth seventy one rod to a heap of stons being the sovthwest corner then north 30 dgr^s west seventy eight rod to the norwest corner the whole containing twenty nine acers one acer and three qvarters alowed for bad land laid ovt by thomas white Robard evens Jacob aldrich comitee

June y^e 7th. 1721 Laid out for Nicolas Cooke twenty Eight acres of Seuenth Division on the west side the great River up stream of John Darlings Land begining at a bass tree marked standing on the Bank of the Riuier: Rvning Southwest on Comon Eighty Rod: to a heape of Stones being a South Corner. then on Comon fifty Rod to sumners Land to the Riuier: So on the Riuier to the first bounds, Containing twenty nine acres one acre allowed for bad Land Laid out by Robert Euens, Jacob Aldrish and Thomas white Committee

nicolas cook Joseph chilson

[584.] march y^e 16th: 1731 laid ovt for nicolas cook Eleven acers of land: viz: 4 acers sixth division 4 acers seventh division and 3 acers Eighth division laid Joyning to his other land near his hovse and is bovnded westerly on Rehoboth Rode 70 rod to a heap of stons being the norwest corner thence rvning East 8 dgr^s sovth 62 rod to david aldriches land and is Bovnded northerly part on sd aldriches land and part on common Rvning from sd aldriches: sovth East corner East fvll point to Belingham line: and is bovnded on all other parts on his own land: it being a broaken peace of land compasing in 16 acers and half of land formerly laid ovt the whole containing 33 acers and half five acers alowed for bad land laid ovt by Thomas white svrvayer Thomas sanford and Jacob aldrich chain men

avgvst y^e 29th: 1735 laid ovt for Joseph chilson and John Read 12 acers ninth division of land: viz: 8 acers for sd chilson and 4 acre for Read laid together Joyning to land laid ovt to Ebenezer Read and Joseph white and is bovnded west on sd land

60 rod rving from a white oak tree being the southwest corner East 8 dgr^s sovth 40 rod to a heap of stons being the southeast corner then north 8 dgr^s East 60 rod to a stake and stons in a swamp being the northeast corner then west 8 dgr^s north 40 rod to a white oak tree markt being the norwest corner: the whole being 15 acers 3 acers allowed for bad land laid ovt by Thomas white svrvayer Jacob aldrich and Joseph taft chain men

January y^e 21^t: 1735 laid for Joseph chilson and John Read 10 acers and half tenth division of land laid Joyning to their other land near moses Reads and is bovnded north part on sd land and part on leweses land 68 rod rving from the southeast corner of sd land sovth 8 dgr^s west 30 rod to thomas Reads land then bovnded sovth on sd land to moses Reads land then on sd reads land to sd leweses land it being a broaken peace of land containing 12 acers and half 2 acers allowed for bad land laid ovt by Thomas white svr Ebenezer Read chain man

January y^e 20th: 1735 laid ovt for John Read one acer and half tenth division of land laid Joyning to his other land near Ezekiel Whites and is bovnded Easterly on sd land 41 rod rving from the southwest corner of sd land west 12 dgr^s north 6 rod to a heap of stons being the southwest corner then north 12 dgr^s East 29 rod to John holbrooks land to a heap of stons being the norwest corner then bovnded northerly on sd holbrooks land 6 rod to his own land laid ovt by Thomas white svrvayer Ebenezer Read chain man

october y^e 27th 1737 laid ovt for Joseph chilson 3 acers and half tenth division of land laid near samvel whites and is bovnded northerly part on the land of Ebenezer printic and part on the land of Ebenezer Read 8 rod and Easterly part on sd Reads land and part on common 60 rod rving from the southwest corner of sd Reads land sovth 25 dgr^s 20 rod to timothy gyes land and is bovnded sovtherly on sd gyes land 14 rod to James keiths land and is bovnded westerly on sd land 36 rod to sd printices land it being a broaken peace of land containing 3 acers and 100 rod 20

rod allowed for bad land laid out by Thomas white surveyer Ebenezer Read and Joseph chilson chain men

samuel hunt wiliam Johnson David thayer Jvr

[585.] January y^e 14th 1723⁴ laid out for wiliam Johnson three acers and half of samuel warfields seventh division Joyning to his other land near his house lying at the norwest corner of sd land begining att an heap of stones on the west side sd land on a Rockey hil thence Rvning west 8 dgr^s south ten Rod to stones on a Rock being the southwest corner then north 4 dgr^s East twenty five Rod to the southwest corner of Elihve warfields land then bovnded northerly on sd land forty rod to stons on a Rock being the northeast corner thence Rvning south 20 dgr^s East twenty five rod to his other land then Bovnded on sd land to the first Bovnds the whole containing four acers and half one acer allowed for bad land laid out By Thomas white surveyer seth chapin Jacob aldrich: commitee

october y^e 28th: 1732 laid out for wiliam Johnson 6 acers ninth division of land 4 of benjamin whetons and 2 of cap^t seth chapins laid together laid Joyning to his other land north from his house and is bovnded south on sd land 90 rod and west on sd land 18 rod to a black oak tree markt near the norwest corner thence rvning East 15 dgr^s north 73 rod to Jonathan woods land thence on sd land to the covnty Rode and is bovnded East on sd rode 12 rod to his own land the whole containing seven acers one acer allowed for bad land laid out by Thomas White surveyer Jacob aldrich and Daniel lovet chain men

desember y^e 20th: 1735 laid out for david thayer: Jvr 5 acers of david tompons ninth division of land laid Joyning to daniel tafts land near abbis farm and is bounded west on sd land 40 rod begining at a heap of stons being a former bounds of sd tafts land thence rvning East 6 dgr^s and half south 24 rod to a heap of stons being the northeast corner then south 6 dgr^s and half west 40 rod to a heap of stons being the southwest corner then west 6 dgr^s and half north 24 rod to a heap of stons at sd tafts land being the southwest: corner the whole being 6 acers one acer

allowed for bad land laid ovt by Thomas White svrvayer Jacob aldrich and Joseph white chain men

march y^e 31: 1744 laid ovt for samvel hvnt 2 acers and half ninth division of land laid Joyning to his other land viz: 2 acers pvrchvst of John darling and half an acer of Joseph white laid together and is bovnded west on sd land begining at a heap of stons being the sovthwest corner and is bovnded sovth on comon 8 rod to battles land and is bovnded East part on sd battles land and part on John darlings land north on his own land it being a broaken peace of rockey land —

the same day laid ovt for sd hvnt one acer and half ninth division pvrchast of Joseph white laid Joyning to his other land and is bovnded north on sd land 38 rod to a heap of stons being the northeast and is bounded East on comon 10 rod sovth on comon 38 rod to a heap of stons being the sovthwest corner west on a three rod way 10 rod to his other land containing 2 acers and 60 rod 60 rod allowed for bad land laid ovt by Thomas white svrvayer benjamen darling and daniel darling chain men

Samuel Cooke

[586.] Samuel Cooks Ten Acre Lott Purchesed of the Towne: the fifteenth of January Sixten hundred and Ninety four five: With all the Rights and Priuilidges ther unto be Longing or any wise Apertaining the Home Lott and Dubling Lott to ly together is Laid out and bounded as followeth North Weast partly upon the house Lott of Decon John Warfeeld and Partly upon Comon: by A line of Seenty seven Rods North East on Comon by A line of sixty Rods South East by A uarious Line all on the East side of Muddy brook upon Comon: and on the Weast side of Muddy brook: upon A hyway of five Rod wide: betwen sd Lott and Ensigne Louets House Lott Leading in to the Comon: the south Weast Corner Runing four Rod up the hill: aboue A white oake tree by the hyway side then turning a north weast and south East Line home to Decon warfeelds Land Aforesd: the whole Containing Twenty Acres

Laid out by Cap^t Josiah Chapin January the Twenty first 1694 $\frac{7}{8}$

The first Deuission of Medow belonging to the Aboue sd Lott one Part of it Lying one both sids of the Mill Riuer bounded Downe the streame with A line of maple trees marked on both sids of the Riuer weast with upland upstreame on the Weast side with Thomas Thayers Medow : and so with A dirict Line Cros the Riuer to the upland : East with upland only on A Run aboue the Mill Plaine with Edward Linefords Land) Laid out by Thomas white April y^e tenth 1702 .

An other part of sd Cooks : first Deuission of medow Laid on a smal Run Runing out of A Seader swamp : below Hop brooke : bounded upstreame with a maple tree Downe streame fitten Rod to A stake and on Each side with upland

An other Part of sd Cooks first Deuission of medow And seuen Acrs of his fourth deuission of upland Laid on the North side of the Riuer Comonly Called Peters Riuer bounded as followeth : the North Weast Corner with a pine tree North on Comon With A dirict Line : thirty Rod to A white oake stand being the north East Corner East on Comon thirty Eight Rods : to A whit oake tree : being the South East Corner : South on Comon : with A dirict Line : thirty Rod to a stake being the South Weast Corner : Weast on Comon : with A dirict Line thirty Eight Rod to the North weast Corner : Laid out by Thomas White June 12 : 1704

An other part of the sd first deuission of Medow with Eight Acres of his third deuission of land and two Acres and half of his fourth deuission of Land Laid out : on the East side of the great Riuer : on Peters Riuer afore sd : on both sids of it is bounded as followeth : the south East Corner with a White oake tree : South on Comon Nere Dedham Line fifty Rod to the great Riuer : Weast on the great Riuer : north on Comon : from A maple bush nere the mouth of peters Riuer : with A dirict Line : forty Rod : to A black oake tree nere the Mill Riuer : East on Comon : with A dirict Line : to the south East Corner : Eight Acrs being Jn sted of Land Laid downe on the East side of second bridg Riuer by a towne grant : two Acrs and half of his fourth Deuission and the

Rest being the Remainder of his first deission of meadow the whole Containing twelue Acres —

Laid out by Thomas white March 19. 1705 :

Samuel Cooke

[587.] Twenty Acres of sd Cooks Great Lott or third deission Laid out upon A plain southward of Hop brook: and is bounded as followeth Weasterly upon A small brook Coming out of A ceder swamp by A line of sixty four Rods: A black oak Marked on the bank of sd brook: Northerly upon Comon Plaine Land by A line of seuenty Rod: Easterly by A uarious Line: Jn Compasing a swamp: by a line of marked trees: the south East Corner being A flat Rock with stons upon it the south Line bounded on Comon: by A line of thirty and four Rods

Laid out by Cap^t Josiah Chapin June: 20: 1701

Twenty acers more which is the full of the sd great Lott was Laid out upon the plaine beyend the second bridg Riuer but by A town grant Eight Acres of sd Twenty is laid downe and taken up nere the great River as appears by the Record on the other side the Remaining twelue Acres is bounded as followeth: Weasterly by A line of sixty Rods North and South upon Comon: Easterly by A Line of sixty Rod bounded Round with Comon Land: the south West Corner a smal white oke the other three Corners are staks

Laid out by Cap^t Josiah Chapin March 11: 1708₉

The fift Deission of upland belonging to sd Cooks Lott: Ten Acres of it Laid out on the East side of Hop brook Ceder swamp bounded as followeth south on the sd Cooks Land: Eighty six Rod: A stake being the south East Corner: Easterly on Comon with A dirict Line twenty Eight Rod: to A heap of stons: being the north East Corner North on A dirict Line on Comon Twenty four Rod: to A black oake: being the North West Corner: Weasterly on Comon with a dirict line seuenty six Rod to a black oake being y^e South West Corner, Laid out by Thomas white

Eleuen Acres and Half more of sd Cooks fift deission: Laid on both sids of peters Riuer: Joyning to his other Land: on two

sids bounded as followeth the south West Corner being A pine tree : Nere the great Riuer by his House South on Comon with A dirict Line ninty six Rod : to A stake being the : South East Corner A white oake stand marked Nere : sd Corner East on Comon with A dirict Line : forty and two Rod : to A stake being the north East Corner North on Comon with A dirict line forty Rod to his other Land so on sd Land : to the south West Corner) Laid out by Thomas white

Seuen Acres and Half more : of sd fift Deuision Laid on the north side of Peters Riuer : Joyning on two sids of his other Land : bounded as followeth East and South : on sd Cooks Land : seuenthy three Rod : and East on James Emersons Land : twelue Rod to A stake : being the north East Corner north on Comon : with A dirict Line : fifty two Rod : to A stake being the norwest Corner : Weast on Comon with A dirict line : fifty four Rods to A white oake being the southwest Corner and south on Comon nine Rod to his owne Land ther being thre Acres Allowanc Laid out May y^e 6th : 1707

by Thomas White Sam^l Thayer and Josiah Thayer Comite

[588.]

Samuel Cooke :

Eighten Acres More of sd Cooks fift Deuision Laid out on the Weast side of The Mill River below Hop brook Ceader swamp Joyning to his other Land bounded as followeth : the North East Corner A heap of stons : on A Rock North on sd Land thirty six Rod : so with A dirict Line from that Corner : of his other Land : forty four Rod to A heap of stons : being the south West Corner south on Comon with A dirict Line : seventy four Rod : to A black oake : being the south East Corner East on Comon : with A dirict Line : sixty six Rod : to the North East Corner Lying In a three Cornered peice Compasing in Part of sd Cooks Medow : her being two Acres Allowanc : Laid out by Thomas White Robert Taft and Josiah Thayer Comite

Six Acres More Laid on the East side of the great Riuer : Aboue A brook Comouly Caled foxes brook : bounded as followeth the south Weast Corner being A duble black oake : South on

Comon with A diriet Line: thirty two Rod to A white oake being the south East Corner East on Comon with A diriet Line forty Rod to A walnut tree being the North east Corner North on Comon with A diriet Line: thirty two Rods: to A heap of stons on A Roek: being the north West Corner West on Comon with A diriet Line: forty Rod to the South West Corner her being: two Acres Allowanc the whole Containing Eight Acres, Laid out october y^e 29. 1707

by Thomas White Robert Taft and Josiah Thayer Comite :

The Aboue sd Cooks second Deuission of medow one hundred and forty Rod of it Laid on the East side the Mill River: A litle Downe streame of Nicolus Cooks feeld bounded East by upland Coming home to the Riuer: the Lower End bounded on A slow of water and the uper End bounded by Marked Trees the upland Coming home to the Riuer: the Remainder of sd Acer of medow which is twenty Rod: Laid on the west side of sd Riuer bounded up stream up on the medow of sd Cook on the East side and so Lyeth Downe streame to the Contents of twenty Rod Laid out June 20 1701

by Josiah Chapin

The Aboue sd Cooks swamp lott twenty fие Rod of it Laid a litle distance from the Jorn Mine: northward: with half an Aere of his fourth Deuission Incompasing sd twenty fие Rod of swamp bounded Round with Comon upland —Seenty three Rod more of sd swamp Laid out on the West side of sd mill Riuer bounded Downe streame by A small brook: that Emptys Jn to the afore sd Riuer West on upland so Runing by the Riuer untill it Meets with a hill Coming Nere home to the Riuer

Laid out by Josiah Chapin June 20 1701

Part of John Greens fift Deuission of Land Now Samuel Cooks As Apears by A deed of saele baring Date

Laid out to the sd Cook, Joyning to his other Land by the great Riuer Nere Dedham Line: bounded as followeth: West on sd Land: thirty & two Rods from sd River to A stake being the norwest Corner, North on Comon twenty Eight Rods to A stake being the North East Corner East on Comon thirty and two

Rod to A stak and stons : being the southeast Corner south on Comon twenty Eight Rod to A black oak tree : by the great Riuer nere the south East Corner the whole Containing five Acres and half and : 16 : Rod one Aere and half & 16 Rod Allowanc october 28 : 1710 by Thomas white Samuel more Samuel Thayer Comitte

Samuel Cook

[589.] one Acre and half more of sd Greens fift Deuission Laid for sd Cook Joyning to sd Cooks Land on both sids of Peters Riuer bounded Southerly on sd Land forty Rod : from A stake being the Corner of his other Land : to A white oak tree on the south East side of peters Riuer Easterly on Comon : Six Rod to A white oak : tree : being A Corner of John Darlings Land : Northerly Part on sd Land Part on Comon thirty five Rod, to A pine tree being the North West Corner Weasterly on Comon With A Dirict line : to the Corner of his other Land Laid out 28 october 1710 : by Thomas White Samⁿ Thayer & Samⁿ more Comitte

Two Acres and half More of the sd John Greens fift Deuission Laid out for Samuel Cook wher his house Now stands bounded as followeth weast on his other Land fifty Rods the south West Corner being A white oake tree the Norwest Corner A heap of stons North on Comon fourteen Rod : to A heap of stons : being the North East Corner East on Comon fifty Rods to A stake : and stons : being the south East Corner south on Common : four teen Rod : to the south weast Corner the whole Containing four Acres and sixty Rods heer being Allowanc for A four Rod way threw sd Land as also half an Acre and Twenty Rod Allowanc on sd Land

June 27 1710 by Thomas White Samuel Thayer & Samuel More Comitte

Twelue Acres more of sd Greens fift Deuission Laid out to the aboue sd Samuel Cook Joyning to the south End of his Land by his house bounded as followeth the North East Corner being A

black oak tree East on Comon forty six Rod to A stake being the south East Corner south on Comon forty seven Rod to A stake being the south West Corner: Weast on Comon fifty Rod to A heap of stons being the North West Corner. North on his other Land Seuenty four Rod: to the North East Corner the Whole being Eighteen Acres six Acres Allowanc June 27 1710

by Thomas White Samuel Thayer and Samuel More Comite

April 16 1711 six score Rod of Jacob Stapls fourth Deuission Laid out to Samuel Cooke on the East side of the Mill Riuer below Quick streame bounded Downe stream upon sd Cooks Meddow, six Rods the North East Corner being A stake East on Comon: Twenty Rod: to A white oake tree being the North West Corner North on Comon six Rod Weast on the Mill River

Two Acres More of the sd Deuission: Laid out on the East side of the sd Riuer A litle Downe streame: bounded weast part on sd Cooks medow and part on the Riuer forty two Rod: bounded south on A crook in the Riuer Seuen Rods: East Part on Josiah Thayers Land; Part on Comon forty two Rod: to A pine tree: being the Norweast Corner North on Comon six Rod to the Riuer a white oak tree markt on the banck of the Riuer =

Laid out by Thomas White

Samuel Cook

[590.] Nine Acres more of Jacob Stapls fourth Deuission Laid out to Sam^l Cook and half one Acre of swamp belonging to sd Cook's Lott Laid out on the North side Quick streame bounded Round on Comon Land the South weast Corner being A pine tree: South sixteen Rod to A black oake tree: then turning Northerly twenty Rod to A heap of stons upon A Rocke being the south East Corner East forty Rod to A pine tree being the North East Corner: North thirty Rod to A white oake tree being the Norweast Corner Weast fifty six Rod to the south Weast Corner Laid out April 16: 1711

by Thomas White

Twelue Acres of Jacob Stapls fift Deuission Laid out to Samuel Cooke one the Weast side of the Mill Riuer Joyning to

said Cooks other Land : bounded Weast on sd Land : sixty Eight Rod from A pine tree markt att the north Weast Corner : to A whit oak tree markt att the south Weast Corner south on Comon thirty four Rods : to A bunch of Mapls upon the banck of the Riuer : East Part upon the Riuer part on Medow bottem ; sixty Eight Rod to A maple tree being the North East Corner North on Comon sixty seuen Rods : to the North Weast Corner : the whole Containing Eighteen Acres : and six score Rods six Acres and six score Rod Allowanc by Thomas White Sam^l Thayer and Sam^l more October 28 : 1710 Comite

Nouember y^e 13 : 1710 one Acre of Jacob Stapls fift Deuission Laid for Samuel Cook on the Weast side the Run below hopp brook Ceader swamp Joyning to his other land bounded East on sd Land Seuenty Three Rod A whit oake tree markt up streame Weast on Comon seuenty three Rod to A Pople tree Markt Downe streame by

Thomas White Samuel Thayer and Seth Chapin Comite

May y^e 16th : 1719 : laid ovt for samvel cook twenty two acers and half of land on the west side the great River att the province line : eight acers and one quarter fovrth division and three acers fifth division and Eleven : acers of sixth division : bovnded as foloweth the sovthwest corner being a blak oak tree before marked for the province line bovnded sovth on sd line sixty rod to a heap of stones being the sovthwest corner then Rvning north 6 dgr^s & $\frac{2}{1}$ east sixty Rod to a heap of stones being the norwest corner then east 6 dgr^s & $\frac{2}{1}$ sovth sixty rod to a heap of stones being the northeast corner then sovth 6 dgr^s and half west sixty rod to the first bovnds the whole containing twenty two acers and half half an acer alowed for bad land laid ovt by thomas white Robard Evens Jacob aldrich committee

This land laid down by Reason of providence petitioners and laid out again according to town order :

John Joans

[591.] Mendon June 21st. 1720. then Laid out for John Joans two acers & fifteen Rod of Ceader Swamp, near Solomon Woods house : a Broaken piece of Swamp. bounded northerly on

Ceeder Swamp. of Seth Aldriches, Easterly, Southerly and Westerly on Sd Woods Land. Esteemed att three acres. one hundred and forty four Rod. allowed for Bad Swamp. Laid out by Robert Euens. Jacob Aldrich Thomas White Committee

Mendon February y^e 7th 1721 Laid out for John Joans twenty five acres & forty Rod (viz) Seuenteen acres and one hundred & twenty Rod of his Seuenth Diuision ; Six acres of his Sixth Diuision and one acre & half of fift Diuision Joyning to y^e north Side of his Medow in the north purchus. begining at a heap of Stones on the north Side of y^e way to Sumners Medow. then East 35 Deg^{rs}. north on Common Seuenty Rod. to a heape of Stons. being a norwest Corner. then South 35 Dgr^s. East on Common Eighty Rod to a heape of Stons being y^e Easterly Corner then West 35 Deg^{rs}. South on Common Seuenty Rod to his Medow. then partly on Sd Medow. and partly on Common Eighty Rod to the first Bounds. Containing thirty five acres and Eighty Rod. ten acres and forty Rod allowed for a Road of three Rod wide and Bad Land. Laid out by Robert Euens. Jacob Aldrich and Seth Chapin Committee :

Mendon February y^e 3^d 1720^L. then Laid out for John Joans ten acres of Swamp & upland in Lieu of five acres of Medow by him Laid Down two Acres of Sd Medow in y^e Great medow. and three acres at a Medow Called Amoses Medow, the Sd Ten acres Laid out in the north Purchus Joyning on y^e North Side of his other Land Laid heretofore : begining at a heape of Stons being a former Corner. Runing north Eleuen Deg^{rs}. East on Common. forty two Rod and one quarter to a heap of Stons being a norwest Corner. then East Eleuen Degrees South on Common a Cross a Brok thirty Eight Rod to a heape of Stons on y^e west Side of Little Swampie Bottom being a North East Corner. then South Eleuen Deg^{rs}. West. on Common forty two Rod and one quarter to a heape of Stons by a Red oak on Sd Land. then by Sd Land thirty Eight Rod. to the first Bounds. Laid out by Robert Euens Serueyer

Jvne y^e 8th: 1726 laid ovt for John Jons Jvn^r thirteen acers of land which he pvrchast of the propriators of Mendon and is laid

Joyning to his other land north from his house begining at the northeast corner of his other land thence Rvning north fvl point sixty Eight Rod to a white oak tree markt being the northeast corner then west fvl point sixty six rod to a chesnutt stand markt being the norwest corner then south fvl point sixty Eight Rod to an heap of Stons being the southwest: corner then East fvl point sixty six Rod to the first bovynds the whole containing seventeen acers and Eight Rod compasing in one acer wanting 14 rod of his land formerly laid ovt fover acers and Eight Rod allowed for land formerly laid ovt and for bad land laid ovt by Thomas white svrveyor: James Keith and Jacob Aldrich committee

John Jones:

[592.] The Twenty Acre Lott Granted to M^{rs} Tapin With all the Rights and Priviledges thereto belonging and apertaining Now John Joneses As Appears by A deed of Sale baring Date the Eleuenth of March one thousand seven Hundred and three: and Acknowledged before Ephraim Hunt Esquire the twenty Eight of february 1706 $\frac{7}{8}$

The Houselott or homested Lying upon the East side of Colonial Crowns Land In the fort field Now in the Possession of Robert Taft and his sons: and is bounded Weasterly with sd Tafts Land Northerly upon A four Rodd Hyway. Southerly upon Comon Land Easterly upon A four Rod Hyway

Laid out by Joseph White

The Dubling Lott or second Deuission being Twenty Acres Twelue Acres of sd Twenty Adioining to the above sd house Lott bounded Northerly upon sd Lott 50 Rod Weasterly upon Robert Tafts Land fifty Eight Rod. the south Line upon Comon twenty four Rod: the East line: upon A four Rod hyway: sixty five Rodd: Laid out by Josiah Chapin

The first deuission of Medow belonging to the Above sd Lott one Part of it Lying upon A Run that Runs In to the North seader swamp: bounded up streame with markd Trees downe streame and both sids with upland) Another Part Lying East from the above sd medow: upon A Run that Runs: Into the Aforesd Run bounded Round with upland:

the Remainder of sd share of Medow Lying In a peice of Medow Comonly Called Amos shefells Medow : upon the Weast side of the brook bounded upstreame with A marked tree : downe streame with A point of upland Weasterly wh upland the whole being six Acres and half 27 Rod More or Les : Laid out by Joseph white

The Swamp Lott belonging to the Aboue sd Lott Lying on the East side of the Lower North Medow bounded East and Weast with upland North and south with marked Trees : it being forty six Rod in Lenth : the North East Corner A black oake : the north Weast Corner a black oake the South Weast Corner A maple the south weast Corner the south East Corner A black oake : Laid out by Thomas white Jan. 8. 1706 :

The great Lott or third deusion belonging to the Aboue sd Lott Laid out upon y^e East side of the Mill Riuer bounded as followeth the North weast Corner being A white oake : Tree North on John Greens Land Seuenty one Rod : to a stake then turning Northerly : with sd Greens Land forty Rod to A black oake stand then turning Easterly upon Comon with A dirict Lyne : Eighty four Rods a White oake Tree : being the North East Corner East on Comon : with A dirict Line Seuenty four Rods : to the North East Corner of Jacob Aldriches Land South on sd Land one hundred twenty and : Eight Rod : to the swamp on the mill Riuer : Weasterly on sd swamp : fifty six Rods : to the north Weast Corner : the whole Containing fifty five Acres May y^e 2^d : 1707

Laid out by Thomas White

Twenty five Acres more of sd Great Lott and twenty Acres of the fourth Denission Laid on the East side of the Mill Riuer : Against Ensigne Louets Medow : as it is bounded Easterly : on Comon by by A uarious Lyne of marked trees : and Part : on A swamp of beniemin wheatons : that Line Containing an Hundred and Eighty Rods : the north Line on Comon Thirty four Rods : Weasterly Part on Comon and Part on the Swamp Land of Captin Joseph White and Part on the Swamp Land of Ensign Louet

and Part on the Mill Riuer: and southerly upon the Land of Seth Chapin which the sd Jones is in the Possesion of which sd Jons Had of sd Chapin: and y^e sd Jones is to Allow an open way threwh it on the South side of his house of three Rod wide for A driftway into Magomiscok woods

Laid out by Josiah Chapin: March 2^d: 1703 $\frac{1}{4}$

John Jones

[593.] Three Acres of sd Joneses dubling Lot and six Acres of his fourth Deuission Laid on Magomiscok hill a litle distance south from the Land of beniemn wheaton so Compased Round with Comon the Lenth is sixty Rod the breadth is twenty four Rods bounded with an heap of stons att Each Corner: & the lines with markt Trees Laid out by Josiah Chapin:

Three Acres More of sd Joneses Dubling Lott and thirten Acres of his fourth Deuission: Laid on the East side of the Mill Riuer: A litle downe streame of the North medow: bounded Weasterly Part on the Medow of Samuel Read and so bounded Round with Lines of marked Trees:

The Remaining part of sd Joneses Dubling Lott: and fourth Deuission which is three Acres: Laid A litle Downe streame of the Afore sd sixteen Acres: bounded Round with Comon and Marked with verious Lines of marked Trees:

Laid out by Josiah Chapin:

The fift Deuission of Land belonging to the Afore sd Lott: Laid out on the South East End of Magomiscok hill by his other Land: bounded as foloweth North Part on Comon Part on Angel Torreys Land one hundred and forty Rods East Part on Thomas Whits Land: part on Comon one hundred Rods to A white oake being the south East Corner south on Comon one hundred Rod: to A heape of stons: being the south Weast Corner: Weast on Comon forty Rod: to his other Land: Containing fifty two Acres and an half —

four Acres more Ju A narrow strip: betwen sd Joneses Land and Angell Torreys Land:

forty Acres More of sd Land Lying betwen frances Greens

Land and Thomas whits Land : bounded as followeth : North on sd Greens Land one hundred and two Rod to A stake : and heap of stones : being the North East Corner : East on Comon : With A dirict Line : Eighty Rods to a : stake and heap of stons : being the south East Corner : South part on Comon : part on Thomas whits Land : Ninty Rods : North on Angel Torrys Land fifty two Rods —

one Aere more Laid on the East side of his Land his house : aboue benjemin Wheatons swamp : fifty Rod in Lenth six Rod Jn the middle Nothing att Each End four Acres Allowanc giuen up on the whole : Laid out May 25 : 1707 by Thomas white Robert Taft & Sam^l Read Comite :

The Second Deuission of Medow belonging to the Aboue sd Joneses Lott being two Acres Laid out att the East End of the great Medow and bounded as followeth : Northerly with the scool Medow southerly with John bartlets Medow Easterly upon upland Weasterly upon an Jsland Jn the Medow :

Laid out Joseph White 1674

John Joans o Jonathan Haywards fift Deuision

[594.] Mendon March y^e 21^t. 1718. Laid out Sixty one acres of Jonathan Haywards fift Deuision. for Deaⁿ. John Joanes

Fifty Six acres of Sd Sixty one acres Laid out for Thirty four acres. Joynin to Sd Joanes his Lower medow in y^e north purchus. on y^e Southwardly Side of Sd medow. bounded norwest on Capt. Seth Chapins Land. from Sd medow forty Two Rod. to a horbine Tree being y^e West Corner. then Turning north East by marked Trees one hundred & forty Rod to a heape of Stones on a Rock. being y^e South Corner, Then Turning Square one hundred Rod to a heape of Stones on a Rock. being y^e East Corner. Then turning Square forty Rod to a stake & Stones being y^e north Corner. then Turning South west forty Rod to a white oake Tree being a Corner. Then Turning westerly to y^e first Corner. by Sd Chapins Line. twenty two acres allowance for bad Land By Thomas White Seruey^r. Sam^l. Moor. Thomas Sanford Committee

More fifteen acres & half more of Sd Sixty one acres. Laid out on y^e East Side of Sd Joaneses Long meadow bounded westerly on Sd Meadow. Southerly. part on Cap^t. Seth Chapins Land. part on Co on forty four Rod to a black oak Tree marked being y^e South East Corner. East on Common Eighty Rod to a heape of stones on a Rock b|||g y^e northeast Corner. Then turning to y^e uperend of y^e Meadow. a Small black oak marked being a Director here being one acre & half allowance for Bad Land. Laid out y^e Day about Sd by y^e afore Sd Committe.

more Thirteen acres of y^e Sd Sixty one acres. a Little about Thomas Whites meadow in y^e north purchas. bounded Round on Common. being fifty Two Rods in Length. and forty Rod in Breadth. The South west Corner being a white oake Tree, The norwest Corner a white oake tree, The northeast Corner being a black burch tree in y^e Edge of a Swamp The South East Corner a heap of Stones on a Rock nere a black oak Tree

Laid out y^e Day about Sd. by Thomas White Seru^r. Sam^l Moor, Tho^s Sanford Committe

one acre & Three quarters of John Joaneses fifth Diuision Laid out To Moses Aldrish for one acre being part of y^e priuelidge six acres Laid on y^e East Side of Muddy Brook Joyning to his other Land, bounded west & north on his own Land, y^e north Corner a Rock. y^e south East Corner a walnut Tree. in Daniel Louets Line Sixteen Rod from his norwest Corner. East part on Common part on Sd Louets Land. South part on Common at y^e End of his own Land a small white oak Stand being y^e Corner, South part on Sd Louets Land. Aprill y^e 7th. 1718, Laid ont by Thomas White, Thomas Thayer. Tho^s. Sanford Committe

May the 2^d 1718 laid out for John Jones thirty three acers sixth diuision Joyning to his other land about the north seder swamp bovnded sovth on sd land fifty rod the southeast corner stones on a rock the southwest corner a white oak tree markt west on comon one hundred and thirty rod to a heap of stones being the norwest corner north on common eighty rod to his

other land east part on sd land part on comon part on thomas whits land one hundred and thirty rod to his own land the whole containing 40 acers & half seven acers and half allowed for bad land and a three rod way cross sd land by thomas white thomas thayer Jacob aldrich committee

John Jones

[595.] May y^e 2^d: 1718 laid ovt for John Jones twenty three acers sixth division Joyning to his other land above the north sederswamp bovdnd west on common forty rod to stones being the norwest corner north on common eighty rod to a white oak tree markt being the northeast corner east on common eighty rod to stones on a rock being the sovtheast corner sovth on comon forty rod to his other land then tvrning sovtherly twenty six rod to thomas whits land then on sd whits land to his own land lying on three sids of his other land the whole containing thirty three acers ten acers allowed for bad land by thomas white thomas thayer Jacob aldrich comitee

May y^e 2^d: 1718 laid ovt for John Jones fovrteen acers sixth division Joyning to his other land on the west side the mill river bovdnd east on sd land north on common sixty rod to a red oak tree markt being the norwest corner west on comon with a direct line eighty fovr rod to a red oak tree markt being the southwest corner sovth on common ten rod to his other land the whole containing twenty acers six acers allowed for bad land by thomas white thomas thayer Jacob aldrich committee

march y^e 25th 1720 laid ovt for John Jones twenty five acers of his seventh division Joyning to his other land near his hovse on the north side beginning att his land by a little rvn that coms down from Benjamen whetous thence rvning northeast fvl point twelve rod to a blak oak tree being the east corner then north 30 dgr^s west two hvndred and forty rod to his other land on all other parts on his own land itt being a Brooken peace of land containing thirty fovr acers and an half: nine acers and an half allowed for bad land and a three rod way cros sd land: by Robard Evens Jacob aldrich thomas white committee

March y^e 25th: 1720 laid ovt for John Jones twenty six acers of his sixth division Joyning to his other land on the east side y^e mill river begining att a white oak tree being the northeast corner of his other land then rving by sd land west 10 dgr^s sovth fifty fivr rod to thomas whites land then north 10 dgr^s west crosing a corner of sd whites land and so continveing sd line one hvndred and twenty rod to a heap of stones being the northwest corner then east 10 dgr^s north fifty fivr rod to a heap of stones being the northeast corner then sovth 10 dgr^s east one hvndred and twenty rod to the first bovnds compasing in three acers of swamp lott the whole containing forty acers and half fivrteen acers and half alowed for the swamp lott and bad land by Robard Evens Jacob aldrich thomas white committeee

Danil Hill

[596.] Sauill simpsons: Twenty Acres House Lott Purchesed of Collonol William Crown Jn Partenorship with Robert Taft senior of Mendon being Equal Proprietors Jn sd Crowns forty Acre hous lott and all the Rights and priuiliges ther to belonging one moiety of the sd forty Acre Lott being sd simpsons with all the Rights and priuilidges therunto belonging or any wise Appertaining as will Appere by deed and Records and the Land deuded as appears upon Record the Medow only Remaining undeuded of what is Laid out Now the whole of sd Twenty Acre lott with all the Rights & priuiliges deuded and undeuded is Danill Hills As Appears by A deed of Sale baring Date the Twenty seixt of June 1707 And Acknowledged before Sam^l Lynes Esqair July 10: 1707: and Recorded with the Records of the County of Suffolk Libery 23 folio The Homlott and second Deuission of npland Lying to gether in A place Comonly Knowne by the Name of the Pond feeld: Containig by Estemation: forty Acres beit more or beit Less: As it is bounded: North Easterly on Land Now Jn the Possesion of Timothy Winter of said Mendon: by A Lyne of one Hundred and Twenty Rod South Easterly on A four Rod hyway Leading from the Towne to the south Medows by A line of one hundred Rods: Southerly on Comon by A line of Twenty pols or Rods:

Weasterly by A line of one Hundred and Eighten pols or Rods on a four Rod hyway: Leading betwen sd Land and A great pond: Jnto the Rock medow Comon:

Laid out by Beniemin Albee

The Third and fourth Denision of Land belonging to the Aboue sd Lott being one Hundred and Twenty Acres Lying and being to gether be it more or be it Less: As they are bounded Weasterly: Partly with the vper Medows belonging to sd Homsted and Partly with y^e Weast Riuer: Northerly on Comon by A Line of one hundred and Twenty four Rods Southerly: on A peice of: Medow Lying Att the Mouth of A brook Known by the Name of Andreuses brook: there taking in the: the Whole breadth of the Neck: Except two Rods Jn breadth so far as it butts on John Bridges Meadow which is Allowed for A way to the Meadow —

Laid out by Josiah Chapin

The fist Deuission of Land and the swamp Lott belonging to the Aboue sd Lott both Containing one Hundred and four acres: be it more or be it Less: as they are bounded south Part on the Land of John Cook senior and Part on Common: the south Weast Corner A maple: Weasterly on Comon Land by A line of one Hundred and sixty Poles taking in the swamp: the North Weast Corner being a Chesnut Tree: Northerly on Comon: by A line of one hundred and four Rods A Rock and stones Jn the Corner: Easterly on Comon: by A line of one Hundred and sixty Poles: The south East Corner being A stake and and heap of stones The whole Tract of said one hundred and four Acres afore sd Lying and being on the Weast side of the Riuer Comonly Called the Great Riuer Jn Laud known by the Name of Shoquonog Woods

Laid out by Josiah Chapin

Danil Hill

[597.] Jn obseruance of A towne Vote March the Twenty third 1713 Wheare in Jt was grauted to Danil hill to Leaue his fift Denission of Land and swamp Lott or Part of it which was formerly Laid out: and Recorded on the other side of this Lease

and take it up Adjoyning to his Medow and Land upon or by the Weast Riuer : he Leauing A Conuenient Way for Robert Taft his heyers or Asignes to Come to their Medow for hay :) The sd Danill Hill upon the Twenty seuenth of sd march Left and wholly Relinquished the whole of his fift Deuission of upland being one Hundred Acres and his Swamp lott being three Acres and half and Laid it out aCording to the Aboue sd Vote as will Appaere by the following Returns under the Suruayers hand :

Part of sd fift Deuission and Swamp Lott being Twenty and two Acres Laid out on the Weast side of the Weast Riuer bounded as followeth the South Weast Corner being A Redd oake : tree A litle distanc from sd hills Medow Weast With a various Line : of marked trees : two hundred Rod Jn Lenth to A Redd oak tree : being the North Weast Corner : nere sd Riuer :

By Thomas white March 27 : 1713

Eighty and two Acres More of sd Land and swamp : Laid out on the East side of sd Weast Riuer bounded Weast on sd hills Medow : North on John Tylers Land : East on Angel Torrys Land : Jn part and Part on Comon : with A direct Line from the south Weast Corner of Angel Torreys Land : to the North East Corner of sd hills other Land : south on sd hills other Land home to the Riuer : — by Thomas white March 27 : 1713

desember y^e 27th : 1718 laid ovt for daniel hill 10 acers sixth division of land laid Joyning to the rock medow and is bovded west part on sd medow and part on Comon 100 rod the south-west corner being a white oak tree markt and is bovded south on the way by Rvtters 20 rod to a white oak tree markt being the southeast corner then rying north 25 dgr^s west 100 rod to a walnvt tree markt being the northeast corner then west 25 dgr^s south 40 rod to a heap of stons being the norwest corner then south 25 dgr^s East to sd hills medow the whole containing 18 acers and 120 rod 8 acers and 120 rod allowed for bad land and a three rod way through sd land laid out by Thomas white srvvayer Robert Evens and Jacob aldrich chain men.

Jvne y^e 8th : 1721 laid ovt for daniel hill 4 acers seventh division laid Joyning to his other land near Rock medow and is

bovnded west on sd land 100 rod north on Rock medow Brook 16 rod East on James Emersons land 100 rod sovth on the Rode leading over sd brook 10 rod containing 8 acers and 20 rod 4 acers and 20 rod allowed for bad land laid ovt by Robert Evens svrvayer Thomas white and Jacob aldrich chain men

Daniel hill

[598.] Jvne y^e 14th: 1721 laid ovt for daniel hill 87 acres of land: viz: 48 acers and 80 rod sixth division and 38 acers and 80 rod seventh division laid Joyning to the west side of his other land on the west side of the west River begining att the norwest corner of sd land thence Rvning west fvll point 100 rod to a pitch pine tree markt being the norwest corner then sovth fvll point 120 rod to a heap of stons then tvrning west 20 rod to a heap of stons being a corner then sovth 40 rod to a heap of stons being the sovthwest corner then East fvll point 72 rod to a heap of stons being a corner then south 48 rod to the norwest corner of Jsraill tafts land then East on sd land 60 rod then bovnded on his other land to the first bovnds the whole containing 127 acers 40 acers allowed for bad land laid ovt by Robert Evens Svrvayer Jacob aldrich and Thomas white chain men

Jvne y^e 24th: 1721 laid ovt for daniel hill 17 acers and 80 rod seventh division of land laid Joyning to his other land near the Rock medow and is bovnded sovth part on the land of Robert Taft and part on his own land and part on the land of James Emerson 80 rod then East on sd Emerson 25 rod then on the land of Josiah chapin 64 rod and on common 16 rod then sovth 25 dgr^s East 52 rod the whole containing 19 acers and 40 rod one acer and 120 rod allowed for bad land laid ovt by Robert Evens svrvayer Jacob aldrich and Thomas white chain men

Jvne y^e 14th: 1719 laid ovt for daniel hill his share of seder swamp in the swamp near solouan woods and is bovnded north-erly on Elihve warfields swamp 60 rod west on: vpland 6 rod to a hemlock tree markt being the sovthwest corner and is bovnded sovth on common swamp 60 rod to a hemlock tree markt being

the southeast corner East on vpland 6 rod to sd : warfields swamp laid ovt by Robert Evens svrvayer Jacob aldrich and Thomas white chain men

february y^e 28th : 1734[±] laid ovt for Daniel hill 20 acers Eighth division of land laid Joyning to his other land on the west side of the west River and is bovnded sovth on sd land 100 rod rvning from the norwest corner of sd land north fvll point 102 rod to Ebenezer staples land and is bovnded northerly part on sd staples land and part on the land of william Roberson and East part on the west river and part on medow Bottom to his other land it being a broaken peace of land containing 36 acers and 80 rod 16 acers and 80 rod allowed for bad land —

the same day as above laid ovt for said hill 12 acers and 80 rod Eighth division laid Joyning to the sovth End of his other land on the west side of the west river and is bovnded north on sd land 72 rod rvning from the southwest corner of sd land sovth fvll point 40 rod to a heap of stons being the southwest corner then East 2 dgr^s south 72 rod to his other land and is bovnded East on his other land 44 rod the whole containing 18 acers and 144 rod 6 acers and 64 rod allowed for bad land laid ovt by Thomas white svrvayer Jacob aldrich and daniel lovet chain men

Noah Cook Robert Taft y^e 3^d samvel straton Jsacc sanger

[599.] february y^e 17th : 1729[±] laid ovt for Robert taft twenty three acers Eighth division of land (viz : Eleven acers of Jcobod amidowns and six acers of simon pecks and six acers of John chapins laid together Joyning to his other land in vxbridge begining att the northeast corner of sd land thence rvning East 20 dgr^s north twenty seven rod to John farnvms land and is bovnded East part on sd farnvms land part on common twenty two rod to the southeast corner of Ebenezer Reads land and is bovnded north part on sd Reads land part on comon Rvning from the southwest corner of sd Reads land west 20 dgr^s sovth seventy five Rod to a heap of stons being the norwest corner thence Rvning with a direct line to the norwest corner of his other land then bovnded sovth on sd land one hvndred and Eight Rod to the first bovnds the whole containing thirty three acers : ten acers allowed for bad

land laid ovt by Thomas white svrvayer John farnvm and Jacob aldrich chain men

april y^e 26th: 1736 laid ovt for samvel straton 18 acers and 108 rod of land: viz: 10 acers and 108 rod that was laid ovt vnder a mistake in samvel warings land: and 8 acers which he pvrchased of Josiah bavl laid Joyning to his other land and is bovnded sovth on sd land rvning from the norwest corner of sd land north 10 dgr^s west 64 rod to a heap of stons att sd bavls land being the norwest corner and is bovnded northerly on sd bavls land 114 rod to the sovtheast corner of sd land and is bovnded East on common 4 rod to his other land the whole being 22 acers and 108 rod 4 acers allowed for bad land laid ovt by Thomas white svrvayer Jacob aldrich and samvel straton chain men

Jvne y^e first 1742 laid ovt for Jsacc sanger 5 acers tenth division of land which he pvrchased of nathan park and is laid Joyning to sd parks land on the East side the great river and is bovnded west part on parks land and part on common rvning from the northeast corner of sd parks land north 35 dgr^s west 25 rod to a black oak tree markt being the norwest corner then East 35 dgr^s north 20 rod to a heap of stons being the northeast corner then sovth 35 dgr^s East 44 rod to a heap of stons being the sovtheast corner then west 35 dgr^s sovth 20 rod to sd parks land containing 5 acers and 80 rod 80 rod allowed for bad land laid ovt by Thomas white svrvayer Jacob aldrich chain man

March y^e 19th 1746 Laid out for Noah Cook two Acres and a half of James Keiths tenth Division of Land Joyning to his other Land on the East Side the mill Riuer and is bovnded Southerly on his other Land westerly on said river Eight rod to an ash tree markt being the norwest Corner then runing East 32 Deg^{rs} north on Comon 30 rod to Rehoboth Road a pople tree markt by sd road being the north East Corner Easterly on said road to his other Land

Laid out by William Torrey Surueyer Daniel Lovett and Noah Cook Chain men

Frances Green

[600.] Josiah Torreys farm or the half of A forty Acre Houslot which is a twenty Acre Lott With all the Pruilidgs ther unto belonging or any Wise Apertaining Now. frances Greens as Appears by A deed of Sale baring Date the twenty second day of Aprill: one thousand Seuen hundred and seuen and Acknowledged before Josiah Chapin Esquire the day and Yeare Aboue and Recorded with the Records of deeds for the County of Suffolk Libry twenty third folio: 119:) The House Lott by Estemation being fifty Acres is bounded as followeth: Southerly upon the Land of Steuen Lazell formerly John Sprags: Easterly upon Mudy brook: Northerly upon the Land of Angel Torry and Weasterly upon A ten Rod hyway Leading to the North Medows Exepting the Land one which Angel Torrys House stands and his orcherd with about Tw acres of land Adioyning to sd house as will more fully Appere by sd deed

Laid out by Joseph white

Twenty Acres More which is Part of A second Deuission bounded Northerly upon A four Rod hyway Leading to Misco hill Easterly upon A hyway Leading to John pecks southerly and Weasterly upon Comon Laid oute —

by Jonathan Sprage

forty and two Acres and half more of Land which is the great Lott or third Deuission Lying upon the Weast End of the North hill Laid out with Allowane for a four Rod hy way thorow the same is bounded: as followeth Easterly upon the Land of John Tyler southerly Weasterly and Northerly upon Comon Land: — Laid out by Josiah Chapin:

The Medow of the first deuission being six Acres and half one part Lying on the Weast Riuer bounded Northerly upon the Medow of Samuell More on both sids sd Riuer: and on Eury other side with Comon Land and is aboue the place wheare the old bridg stood: the other part of sd Medow: Lying Jn the Medow Called the North Medow: and is bounded Southerly upon

the Meadow which was Joseph Aldriches and on all other Parts upon Comon Land & is below the falls in the Riuer

Laid out by Joseph white

Two Aers and fifty four Rod of the swamp lott and Two Acres and half of the fourth Deuission belonging to the Aboue sd Lott Lying upon the Weast side of the ten Rod Way by the aboue sd Lott : bounded East on sd Way sixty five Rod to A Walnut Tree : being the North Weast Corner Weasterly on A four Rod hyway fifty four Rod Southerly on Hop Tylers Land Nouember 30th : 1706

Laid out by Thomas White

Thirty Eight Eight Acres More of the sd fourth deuission and one Aere of the Swamp Lott and Ninty four Acres of the fift Deuission belonging to the Aboue sd — Laid out on the East side of Magomisco hill and is bounded as followeth the south Weast Corner being A black oake Tree Marked Southerly upon Comon : With A direct line one Hundred and Twenty Rod to A White oake Tree being the south East Corner East on Comon With A dirict Line one Hundred and Eighty tow Rod to A stake and stons being the North East Corner North on Comon with A direct Line : one Hundred and Twenty Rods to A white oake Tree being the North Weast Corner Weast Part on Comon and Part on Angel Torreys Land one Hundred & Eighty two Rod to the South Weast Corner : the whole Containing one Hundred and Thirty six Acres and half Heer being Thre Aers and half Allowanc upon the fift Deuission Laid out March Eighteenth seuenteen hundred seuen by Thomas white Sam^l Thayer and Josiah Thayer Comitee

[601.] Frances Green and John Read

November y^e 24 : 1718 laid for william green twenty acers sixth division on the east side muddy brook Joyning to his other land bounded west on Sd land sixty rod part on ebenezer woods land rvning from the northeast corner of Sd land east twenty two degrees north eighty four rod to a heap of stones being the northeast corner then runing south twenty two degrees east forty rod to a heap of Stones being the southeast Corner then rvning west twenty two

Recorded
december
y^e 17/1718

degrees south forty four rod to the northeast corner of Angel torys land So on S^d land to ebenezer woods land the whole containing twenty three acers three acers allowed for bad land laid out by Thomas : White Robert : Euens : Jacob : Aldrich Committee

Mendon october the 14th 1720

Laid out for John Read three acres of Seth Chapins Seventh Division Joyning to the south side of Land belonging to George Pike Land Beginning at the South East Corner of Sd Land Runing on Common twelve Rod to Joseph Tafts Land then By Sd Taft forty Rod to John farnum Land then by sd farnum twenty Eight Rod to a white oake being sd farnums norwest Corner then North 15 deg^{rs} East on Common forty Rod to sd Pikes Land, then by sd Land to the first Bounds twenty Eight Rod Containig Eight acres and Eighty Rod five acres and Eighty Rod allowed for bad Land Laid out by

Robert Evens Jacob Aldrich Thomas White Committee

John Read

[602a.] Nouember y^e 24: 1718 then laid out for beniamen Green Cen^r. eighteen acers of land of the sixth division buded and bounded as followeth on the south sid of the rode beginning at a stone being the nor west corner of his land formerly laid out on misco hill runing east five degrees north on his other land, thirty four rod. then runing west five degrees north, ninety rod then runing nort: five degrees east thirty fivr rod then east: five degrees south ninety rod to the first bounds the whol containing nineteen acers and twenty rod one acer and twenty rod allowed for bad land laid out by Thomas : White Robert : Euens : Jacob, aldrich : Committee

Recorded
december
y^e 19/1718

desember y^e 2^d: 1729 laid ovt for John Read one acer and half Eighth: division of land laid Joyning to his other land near his house and is bovnded East part on a three rod way part on Joseph Tafts land twenty six Rod and north on Joseph chilson's land fourteen Rod on all other parts on his own land it being a broaken peace of land containing two acers and forty fivr Rod one hvndred and twenty fivr Rod allowed for bad land

more for sd Read four acers & half Eighth division of land and half an acer allowed him by the select men of vxbridge for a road through his land formerly laid out: laid Joyning to his other land south from his house and is bounded north on sd land Eighty Eight Rod southerly on land laid out for a minister forty Eight Rod to y^e northeast corner of sd land thence Rvning north 25 dgr^s East twelve rod to a heap of stons being a corner then turning East 25 dgr^s south 40 rod to his other land and is bounded East on sd land fourteen rod it being a broken peace of land containing seven acers and 64 rod 2 acers and 64 rod allowed for bad land laid out by Thomas white surveyer John farnum & Jacob aldrich chain men

Mendon october the 14th 1720 Laid out for John Read nineteen acres viz Tenn acres of James Keiths Seventh Devision and Nine acres of Seth Chapins Seventh Devision on the west side of the Great River at a Place Called the Mine Spring Begining at a heap of Stons. Being the North East Corner. then South full Point on Common Sixty Rod to a heap of Stons Being a South East Corner then west on Common Sixty Rod to a heap of Stons Being a South west Corner then North on Common Sixty Rod to a heap of Stons being a Norwest Corner then East on Common to the first Bounds Sixty Rod Containing Twenty Two acres and Eighty Rod, three acres and Eighty Rod a Lowed for Bad Land Laid out by Robert Evens Jacob Aldrich Thomas White Committee

John Tiler Jnr.

[602b.] Mendon December y^e 6th. 1720. then Laid out for John Tiler Jnr thirteen acres of James Keiths Seventh Division on y^e northerly Side of Misco hill. Joyning to y^e Southerly and Easterly Sides of his other Land. begining at a heape of Stones being his former South west Corner. Rvning South twelue Degrees East. on Common seventeen Rod to a Stake and Stones by it being a South west Corner. then East twelue Degrees north on Common Seenty one Rod to a heape of Stones. being a South East Corner, then North twelue Degrees west. on Commo fifty Seven Rod to Seth Chapins Land, then partly on Sd Chapins

Land and partly on his own to the first bounds. Containing fifteen acres, two acres allowed for badd Land Laid out by Robert Euens Jacob Aldrich

april y^e 19th: 1727 laid ovt for Decon John Tiler two acers of land which he pvrehased of the propriators of mendon and is laid Joyning to the north End of his other land near his hovse Begining at the northeast corner of sd land and is Bovnded sovtherly on sd land Eighty Rod to a heap of stons being a westerly corner sd land being a gore of land sixteen Rod wide in the midle and nothing at Eatch End containing fovr acers two acers allowed for bad land laid ovt By Thomas white srvvayer: seth chapin and Jacob aldrich committee

Mendon December y^e Sixth Seventeen hundred and Twenty

Laid out for Deacon John Tiller Eight acers of y^e Seventh Division on Misco hill Joyning to his other Land Begining at a heap of Stones being a South West Corner hereto fore then West-erly thirteen Rod to a Stake and Stons by it then North West on Common. one hundred and Seventeen Rod to a heap of Stones Being a North West Corner then with a Direct Line to a Corner of his other land a Brocken Peeice of Land Bounded Northerly on his other Land with a Various Line Containing Seuenteen acres, Nine acres aLowed for Bad Land Laid out Robert Evens Jacob Aldrich Committee —

John Tyler

[603.] one Half of Angel Torreys twenty Acre Lott being A Ten Acre Lott with all the Rights and priuilidges Now John Tylers as Appears by A deed of Sale baring Date sixteen hundred & ninty four and Acknowledged before John Suttin Esq^f october the fourth: 1698: The home Lott and dubling Lott: Ly-ing together is bounded as followeth: Easterly upon A hyway Leading unto the North Medow: Southerly upon A four Rods Hyway Leading from the Aboue sd Hyway Leading nnto Misco Hill: and Weasterly and Northerly upon Comon Lands: — Laid out by Jonathan Sprage

The Swamp Lott and Third Deuission or great Lott ly upon the Hill Comonly Called the North hill : and is bounded Weasterly upon the Land of Josiah Torrey : Northerly Southerly and Easterly upon Comon Lands. Laid out

by Josiah Chapin

The Medow belonging to the aboue sd Lot Lying between the uper and Lower North medows and is bounded Weasterly With the Medow of Angel Torrey Northerly Southerly and Easterly upon Comon upland

Laid out by Joseph White :

the aboue sd swamp lott Js Exchanged by a grant of the Towne att A Towne Metting March the sixt sixteen Hundred Eight nine and Recorded Jn page 130 and is now Laid out and bounded as followeth the south East Corner being A Red oake Tree : West-erly with a line of Marked Trees part on Comon and part on Josiah Torreys Land : this line being ninty one Rod Jn Lenth the north West Corner being A Rock with A heap of stons upon the top of it North on Comon Land : the north on Comon Land the north East Corner being A white oake : tree the East side on Comon Land with A line of Marked Trees this line being one Hundred Rod Jn Lenth the south East Corner being A Walnutt tree south on Comon Land with a Verious Line of Marked Trees Ninty seuen Rod Jn breadth Containing sixty two Acres : ten Acres of sd Land being part of sd Tylers fourth Deuission : Laid out March Nineteenth 1702

by Thomas White

Three Acres More of the aboue sd fourth Deuission Laid out Adioyning unto his house Lott att the head of Muddy brook bounded southerly on sd Land forty six Rod to A white oake stand being the south West Corner Weasterly on Comon with A diriet Line twenty Eight Rod to A Walnut : stand : being the north West Corner Northerly on Comon with A diriet Line thirty Rod : to the Corner of sd Tylers Land : att muddy brook : Lying in a thre Cornerd peice : the Remainder of sd fourth Deuission being seuen Acres Laid out on both sids muddy brook : bounded Southerly on sd Tylers Land thirty six Rod : to a small Ash : nere sd Land Easterly on Comon with A diriet Line thirty

Eight Rod : to A white oake : tree being the north East Corner : northerly upon Comon : with A Dirict Line : twenty two Rod : to A Walnut Tree being the north west Corner Weasterly upon Comon with : A dirict Line forty Rod to a walnut Tree : being the south west Corner : Laid out

by Thomas White Nouember 17 : 1706

The fift Deuision belonging to the aboue sd Lott being fifty acers forty Nine Acrs Laid out on the East side of the Weast Riuer att the Towne Line bounded Easterly upon Angel Torreys Land Eighty Rod : to A forked pine being the south East Corner south with A dirict Line : one hundred and fower Rods : to A Maple Tree by the Weast Riuer being the south Weast Corner Weast partly on the Riuer and partly upon Swamp home to the Towne Line. to Angel Torryys Land : here being thre Acr Allowanc

Laid out Aprill 7th. 1707 by Thoms white Sam^{ll} Read and Josiah Thayer — Comitee

John Tyler :

[604.] The Remaining Part of sd Tylers fift Deuission being six Acres Laid out Neer his house on both sids of Muddy brook bounded as followeth Southerly on A hyway laid out att the North End of Angell Torreys fifty Acres being four Rod att the way to the North medow and wider att the brook the line being thirty two Rod by sd way : East on sd Tylers Land North on Comon sixty Rod With A dirict Line from an Assh Tree being A Corner of sd Tylers other Land : to A walnut Tree by the Way : Leding to the north Medow : then Runing with sd Way thirty four Rod to the other foure Rod Hyway Laid out Aprill 7 : 1707

by Thomas White Sam^{ll} Read Josiah Thayer, Comite

Twelue Acrs of Josiah Thayers Land Now Nathan Tylers as Appears by A deed of Sale baring Date March 3^d seuenteen hundred and Eleuen and Acknowledg before Josiah Chapin Esq^r. December 22 : 1712 the sd twelue Acrs being part of the fift Deuission to be taken up Jn the Prohibeted Land six acers of it belonging to sd Thayers Lott fiae Acrs of John whits fift deuission and one Acre of Mr Joseph Emersons all of it Priuelidged Land to be taken Jn the Prohibeted Land Laid out to the sd

Tylers other Land upon the Neck between y^e mill Riuer and Muddy brook and is bounded as followeth Northerly on sd Tylers other Land: forty Rodd A Chestnut tree being the Norwest Corner A heap of stons on A Rock being The North East Corner: Weasterly on Comon With A Direct Lyne seuenty Eight to A White oake Tree: being the sout East Corner Southerly on Common With A Direct Line: forty Rodd: to A white oake stand markt: Ner the south weast Corner: Weasterly Part on Angel Torrys Land: and Part on Comon sixty four Rod: to the North West Corner: the whole Containing Seuenteen Acres and an half: there being Allowanc for A Six Rod; hyway Cros sd Land as also four Acres Allowance

Laid out March y^e 10th 1711 by Thomas White John Jons & Samuel More Comite

may the 29: 1718 laid out for decon John Tiler four acers and half sixth division Joyning to his land near his house bounded east on Sd land forty eight rod from a heap of Stones on a rock near the northeast corner to the southwest corner of his other land south on comon forty rod to stons on a rock being the south west corner west on comon forty rod to a blak oak tree markt being the norwest corner north on comon twenty rod to the northeast cornear the whole containing eight acers and half four acers allowed for bad Land Laid out by thomas White Jacob Aldrich Thomas Thayer

Recorded
October y^e
22, 1718

The same day Laid out by the same committee for Sd Tiler three acers and a quarter and twenty seven rod in a three cornered peace Joyning to his other Land bounded east on S^d Land forty rod the northeast corner being a walnut stand north on comon with a direct line forty two rod to stons on a rock being the norwest corner south on comon with a direct line thirty eight rod to a black oak tree markt near the southeast corner the whole containing fiue acers one acer & half and Thirteen rod allowed for bad Land

Recorded
October y^e
22, 1718

Laid out by Thomas white
Jacob Aldrich Committee
Thomas Thayer

[605.] September y^e 26 : 1718 Laid out for John Tiler Juner
 Seven acers and three quarters & seven rod sixth division att the
 north end of misco hill bounded north on the Land of
 david tiler forti one rod the norwest corner being a
 white oak tree markt the northeast corner being a blak
 burch tree markt east on comon forty two rod to a
 heap of Stones on a rok being the southeast corner south on
 comon forty one rod to a heap of stones being the southwest
 corner west on comon forty two rod to the norwest corner the
 whole containing ten acers and three quarters : three acers and
 three quarters wanting seven rod alowed for bad Land : Laid out
 by thomas White

May y^e. 29 : 1718 Laid for Robard Tiler eleuen acers and half
 and thirty rod Sixth division Joyning to his other Land near his
 hovse bounded east on sd Land Seventeen rod then
 Seting of to the east fourteen rod to the north medow
 way So on S^d way ten rod to a white oak tree markt
 then turning west twelue rod cros the way that Leads
 to robard halls then bounded east on S^d way twenty three rod to
 a blak oak tree markt thence runing west six degrees north fifty
 two rod to a wallnut tree being the Southwest corner then runing
 north Six degrees east Sixty rod to a heap of Stones being the
 norwest corner north part on david tilers Land part on comon
 forty four rod by a line of markt trees to his other Land the
 whole containing eighteen acers six acers and fifty rod alowed for
 bad Land and a four rod way cros S^d Land Laid out by : Thomas :
 White : Jacob : Aldrich Thomas : Thayer : Committee

May y^e : 18 : 1718 Laid for david tiler thirty eight acers and
 three quarters and thirty three rod sixth division compasing in two
 acers of S^d tilers Land formerly laid out laid out between
 the north hill and the west riuer on the west side the
 way that lads to robert halls bounded as foloweth the
 northeast corner being a white oak stand markt near
 sd way east part on sd way part on comon by a line of markt
 trees seuenty seven rod to a red oak tree markt being the south

Recorded
 October y^e
 22, 1718

Recorded
 Nouember y^e
 12., 1718

Recorded
 January
 y^e 1/1718^L

east corner then runing west ten degrees south one hundred and twenty four rod to a white oak tree markt being the southwest corner then runing north ten degrees west seuenty seuen rod to a heap of stones being the norwest corner then runing east ten degrees north one hundred and twenty four rod to the northeast corner the whole containing fifty eight acers and one hundred and eight rod seventeen acers and thre quarters allowed for bad land Laid out by Thomas : White : Thomas : Thayer Jacob Aldrich committee

Nathan tiler

[606.] May y^e 28 : 1718 : Laid for nathan tiler fifteen acers and half sixth division Joyning to his other Land near his house it being a brooken peace of land all most cutt of in the middle bounded west on his other land one hundred and sixty rod the south end being thirty nine rod wide from his other land to a heap of Stones being the southeast corner thence runing north twenty five degrees west by a line of markt trees : one hundred and sixty rod to a heap of Stones being the northeast corner then runing west seuen degrees south to the northeast corner of his other land the whole containing twenty five acers nine acers and sixty seuen rod allowed for bad Land Laid out by Thomas : White : Thomas : Thayer : Jacob Aldrich Committee

mendon aprill y^e 14th : 1720 laid for nathan tiler twelve acers of Josiah thayers seventh division of land Joyning to the norwest side of sd tilers land on the north hill begining att the northeast corner of sd land by the eight rod rode thence rving north 25 dgr^s west by sd rode ninety three rod to malbyrah Rode a black oak tree markt by sd rode thence rving soyth 10 dgr^s west by sd rode one hvndred and twelve rod to his other land then by sd land with a variovs line fifty three rod to the first bovn^ds : it being a three cornerd peace containing fifteen acers and five rod three acers and five rod allowed for bad land by Robard Evens Jacob aldrich Thomas white committee

aprill y^e 14th : 1720 laid ovt for nathan tiler one quarter of an acer of Josiah thayers seventh division of land Joyning to his

Recorded
January
y^e: 1/17th

other. land on the east side of mvdy brook near his hovse bovdnd east on his other land eight rod sovth on angel torys land fovrteen rod west on mvdy brook one rod northerly on a road leading to his hovse fovrteen rod to his other land the whole containing sixty three rod twenty three rod allowed for bad land by Robard Evens Jacob aldrich thomas white committee

Aprill y^e 14th: 1720 laid ovt for nathan tiler twenty seven acers and three quarters of Josiah thayers seventh division Joyning to his other land on the north hill begining att a heap of stones on the East side the road leading down the neck then rving East 25 dgr^s north sixty rod to a heapt: of stones being the southeast corner then north 25 dgr^s west one hvndred and fovr rod to a heap of stones being the northeast corner then west 25 dgr^s sovth sixty rod to sd rode then by sd rode one hvndred and fovr rod to the first bovnds the whole contains thirty nine acers Eleven acers and forty rod allowed for bad land by Robert Evens thomas white Jacob aldrich committee

Samuel Read

Nath^l Thayer

[607.] Part of Decon Simon Pecks Land which belonged to Ephraim Peck by his fathers Last Will and by A deuission Made between him sd Ephraim peck and his brother John Peck being the fourth Deuission of Land Containing forty Acres as allso the second Deuission of Meddow Containing two Acres with the Rights and Prinelidges of a two Acre and two Thirds of an Aere Lott Jn all Lands medows Comenages Jn all futer deuissions of Land and priuilidges Jn Comon Aeording unto all Lotts of that bignes Jn the Towne of Mendon Now Samuel Reads as Appears by A Deed of Sale baring Date the Twentyeth of Aprill: Jn the yeare of our Lord one thousand seven Hundred and Six, And Acknowledged before Josiah Chapin Esquire one of her Majesty Justises for the County of Suffolke: The aboue sd forty Acres of Land and two Acres of Medow is Laid out together upon the North side of the Sawmill brook: and is bounded as followeth the southeast corner with a white oake tree: Marked: Easterly with a diriet Line: thirty and four Rodds: to A whit oake tree being the North East

Corner Northerly on Comon: with a Dirict Line Eight Score Rodds to a pine Tree Marked: being the North West Corner: Weasterly upon: Comon with a dirict Line fifty four Rodd to A pine tree: being the south west Corner southerly upon Common with A dirict Line: Eight score Rodd to the south East Corner—

Laid out by Thomas White Nouumber: 1st: 1706:

The fift Deuission of Land belonging to the aboue sd Lot being Thirteen Acres seven Acres of sd Land Lying upon the north sid of Sawmill brook: Adioyning to the aboue sd forty Acres bounded Northerly upon Comon: twenty Rodd A white oake Marked nere the North East Corner Easterly part on swamp partly on sd brook: sixty six Rodd unto Decon John Warfelds Land Southerly part on sd Warfelds Land and Part on Comon unto the sd Reads other Land: Weasterly on sd Reads Land the whole Containing Eleuen Acers heere being four Acres Alowenc upon sd Land

Laid out December y^e tenth 1707 by Thomas white Sam^l Read John Darling comite

october y^e 16th: 1735 laid ovt for samvel Read 15 acers of land viz: 14 acers of ninth division and one acer allowed him for a highway through his land laid Joyning to his other land west from his house and is bovnded sovth on sd land in part and part on common 100 rod the sovtheast corner being a heap of stons thence rvning north 6 dgr^s west 30 rod to a heap of stons being the northeast corner then west 6 dgr^s sovth 114 rod to John Reads land then bovnded westerly on sd land to his own land the whole being 20 acers and 10 rod 5 acers and 10 rod allowed for bad land and a three Rod way cros sd land and a two rod way between sd land and John Reads land laid ovt by Thomas white srvvayer Jacob aldrieh and Joseph white chain men

october y^e 27th 1746 Laid out for Nathanael Thayer two Acers & half of Jonathan Thayers Eleuenth Division Joyning to his other Land west from his house and is bounded norwesterly partly on his own Land & partly on the Land of Aaron Thayer to a black oak tree markt being y^e South East Corner of Aaron

Thayers Land thence Runing East 10 deg^{rs} south on Comon to Ebenezer Thomsons Land thence bounding Easterly on sd Thomsons Land to his other Land it being a three Corner^d piece of Land: Laid ovt by Will^m Torrey Surueyer Daniel Lovett & Nath^l Thayer chain men

Sam^l Read

Nathanael Thayer

[608.] Joseph Plumlys Second Deuission of Medow belonging unto his Twenty Acre House Lott Now Samuel Reads as Appears by A deed of Sale baring Date the fifteenth of January Seuenteen Hundred and two and Acknowledged before William Taylor Esq^{ir} y^e 24 September: 1703 one Moiety or half of Jt Laid out att the North Weast End of Misco hill on both sids of Sawmill brook aboue the falls bounded Down Streame: on the south Weast Corner with A Rock and A heap of stons on the top of it and so Crosing the brook to A whit oake Tree North and south with Marked Trees: East on Comon Land: Laid out by Thomas white May 17 1702:

october y^e 17th: 1719 laid ovt for samvel Read thirty acers of land laid Joyning to his other land at a place caled Turkey hill beginning att the northeast corner of sd land at a white oak tree marked thence Rvning north 22 dgr^s west thirty Rod to a white oak stand marked: then west 22 dgr^s sovth seventy two Rod to a chesnut tree marked then sovth 22 dgrs East one hvndred and fifty Rod to a heap of stons then East 22 dgrs north on sd land thirty fovr Rod the whole containing thirty seven acers and a hvndred and forty Rod seven acers and a hvndred and forty Rod allowed for bad land laid ovt By Robert Evens srvvayer Jacob aldrich and Thomas white committee

april y^e 14th: 1735 laid ovt for samvel Read 18 acers tenth divi^lion of land laid Joyning to his other land near william holbrooks and is bovnded: westerly on sd holbrooks land 78 rod and on all other parts on his own land the whole containing 21 acers and half 3 acers and 80 rod: allowed: for bad land laid ovt by Thomas white srvvayer Joseph white and samvel Read chain men

may y^e 27th: 1738 laid ovt for samvel Read 2 acers and 40 rod ninth division of land laid Joyning to his other land west from his house and is bovnded East on sd land 12 rod and north on his own land 96 rod and sovtherly on the country Rode 96 rod itt being a three cornered peace of land containing 3 acers and 96 rod one acer and 56 rod allowed for bad land —

the same day laid ovt for sd Read 2 acers and 80 rod ninth division of land laid Joyning to his other land sovtherly from his house and is bovnded northerly on sd land 60 rod and sovtherly on the land of John farnvm it being a gore of land nothing att Eatch End and 20 rod wide in the midle containing 3 acers and 120 rod one acer and 40 rod allowed for bad land laid ovt by Thomas white svrvayer Ebenezer Read and samvel Read chain men

December y^e 1^t 1748 Laid out for Nathanael Thayer 14 Acres of Land (viz) 12 acres Daniel Thayers 11th Division & one acre of Jonathan Thayers 11th Division & one acre that was wanted in a former Laying out Laid Joyning to his other land west from his house and is Bounded north on his other Land 10 Rod East part on Jsaac Thayers swamp & part on Land belonging to the heirs of Ebenezer Thomson 64 Rod Bounded westerly on Comon from a heap of stones being the norwest Corner Runing south 2 Degrs west 64 Rod to a heap of Stones in a swamp being the Southwest Corner then East 2 Degrs South 10 Rod to the Land belonging to heirs of the above said Ebenezer Thomson

Laid out by William Torrey Sury^r Jacob Aldrich & Nath^l Thayer Chain men

Thomas White

[609.] Thomas Whits house Lott being A five Acre Lott which was Part of his father Joseph Whits Thirty five acre Lott Now Thomas Whits with all the Rights and priuillidges there unto belonging with all the Rights and Priuclidges that shall Aerue by any Denission her after As Appears by A deed of Sale baring Date Eighteenth of June 1702: and Acknowledged the Thirteenth of october 1703 before John Willson Esquire

The house Lott and Dubling Lott being ten Acres Lying upon the East side of Mudy brook: bounded As followeth Easterly upon Comon Northerly upon the Land of the Grantor Weasterly Partly upon the Land of the Grantor and part upon the Land of Abraham Stapls Southerly upon Comon

Laid out by Josiah Chapin March 15: 1686

The fourth Deuission belonging to the Abouesd Lott being fifteen Acres five Acres Allowanc for Ruif Land: Lying upon both sids of the Mill Riuer Jn ComPasing his Meddow upon sd Riuer Js bounded as followeth: upon the East side of said Riuer with A dirict Line from A bent of the Riuer up streame to the Riuer Down stream with A Line of Marked Trees Northerly upon Comon Weasterly with Comon southerly upon Comon: Laid out by Josiah Chapin And James Louet: Comite:

forteen Acres of the third Deuission and six Acres of the fourth deuission of Joseph Whits lott being the third Deuission of y^e Aboue sd Lott: and Ten Acres of the fourth Deuission of Samuel Cooks Lott now Thomas whits as Apears by A deed of Sale baring Date June 19 1702 Laid out on both sids the Mill Riuer Aboue the Mill Plaine: bounded as followeth Northerly on the weast side of the Riuer on his own Land and Meddow: on the East sid of the Riuer on Comon with A direct Line of Marked Trees: to a black oake being the North East Corner Easterly on Comon with A line of Marked Trees on the side of A Rocky hill to Edward Linefords Land Southerly Partly on sd Land and Partly on Comon with A dirict Line to the Riuer Weasterly on the Riuer to the uper End of Thomas Thayers Meddow: then Crosing sd Riuer to A white oake Tree being the south west Corner so Turning Northerly with A dirict Line to A black oake by the North Ceader swamp parth: then Turning Weasterly to A White oke being a Corner so turning Northerly with A direct Line to the south West Corner of his other Land: Laid out by Thomas White 2d Aprill 1704

Another Part of the Meddow belonging to the Aboue sd Lott Lying upon both sids of A Run that Runs out of the litle pond bounded North and south with upland East and weast with marked Trees) Laid out by Joseph white & Sam^l Read

The swamp Lott belonging to the Aboue sd lott Lying Jn a swamp Aboue Philip Kings Medow bounded Round with upland Laid out by Josiah Chapin :

The fift Deuission of Land belonging to the Aboue sd Lott Lying between the mill Riner and the second bridg Riuer Weast from the north Ceader swamp bounded as followeth the south East Corner upon a stake : south on Comon Land seenty Nine Rodds to a blak being the south Weast Corner Weasterly part on Comon part on Angel Torreys Land forty six Rodds to A walnutt tree Nere the North Weast Corner Northerly upon Comon to A stake and stons being the North East Corner Easterly upon Comon forty six Rodd to the South East Corner Containg twenty three Acres two Acres Allowanc

Laid out by Thomas white Samuel Read and Robert Taft :
Aprill 14 : 1707

Thomas White

[610.] More of the sd fift Deuission being four Acres two Acres Alowanc for Ruff Land bounded as followeth the North East Corner being A black oak Easterly upon Comon with A direct Line to A heap of Stones and A Rock home to the Riuer Weasterly partly upon sd Riuer partly upon Part of Samuel Reads swamp lott to A Duble Ash by the Riuer being the North west Corner Northerly upon Comon : by A diriet Line to an assh Tree nere John Joneses Land so Runing with said Land to the North East Corner

Laid out by Thomas white & Samuel Read & Robert Taft Comite

fourteen Acres of Samuel Mores fift Deuission of Land Together with all the Rights and Priuilidges of A fine Acre lot in all futer Deuissions of Land and Medow belonging to A lott of that bignes Now Thomas Whits As Appears by A deed of Sale baring Date the twenty second of Decembar seuenteen hundred and Nine And Aeknowledged before Josiah Chapin Esquire the day aforesd Eight Acres of sd fourteen Acres of Land Laid out upon the south End of magomiseo hill bounded as followeth Northerly upon the Land of Ebenezer Tyler forty three Rodd : Weasterly upon the

Land of beniemin Wheaten forty six Rodd : to A white oake tree being the south west Corner : southerly on Comon sixteen Rodd : A walnut Tree being the south East Corner Easterly on Comon with A dirict line : fifty six Rodd to A white oak tree being the North East Corner the whole Containing nine Acres and half one Acre & half being Allowance

Three Acres and three quarters more) two Acres of it being Part of sd whits fift Deuission Lying upon both sids of A Run that Runs Jnto John Joneses medow bounded Round with Comon North East Corner A black oake south East a bunch of mapls South west A black oake North west A walnutt)

Three Acres more of sd fourteen Acres Laid nere sumners Land bounded North upon sd Whits Land seuenty nine Rodd : Weasterly on John Joneses Land : twelue Rodd to A heap of stons and A Rock southerly on Comon : Eighty Rod to the south East Corner of his other Land : there being six scor Rodd Allowanc —

Three Acres and three score Rodd Joyning to the Lower End of the Lower North Medow : bounded Westerly a part upon sd whits medow and Part on Comon Land. the North west Corner an Elme tree : north on Comon : twenty fine Rodd : to A white oak being the North East Corner East on Comon thirty Rodds to A black oake being the south East Corner southerly on Comon by a dirict line to A black burch markt so home to the Riuer : there being one Acre and sixty Rodd allowanc upon thatt part Laid out the Twenty first of Aprill 1709^h by Thomas white Samuel More and Samuel Read Comite :

April y^e 7th. 1718. Laid out for Thomas White Thirty acres of Sixt Deuission of Land. on y^e East Side of Muddy Brook Joyning to his other Land. Bounded west on his other Land fifty nine Rod being y^e whole Breadth of Sd Land. north on Common by a Line of marked Trees Runing East 35 Deg^{rs} north to his other Land near. the mill Riuer. East on Sd Land Down Stream To Thomas Sanfords Land. then Runing South west full point Eighty Rod to y^e Eight Rod Way. Then bounded West on Sd way Sixty five Rod to a whit oak Tree marked for Sd way. Then Runing west

35 Deg^{rs} South, to y^e South East Corner of his Land near his house, the whole Containing Sixty Eight acres Runing Cross the Six Rod way & y^e Eight Rod way, here being thirty Eight acres allowed for bad Land & a Three Rod way Through S^d Land to the Corn mill. Laid out by. Tho^s. White Thomas Thayer & Jacob Aldrish Committee

[611.] may y^e 2 : 1718 : Laid for thomas white one acer and half sixth division Joyning to his other Land oboue the north seder swamp bounded west on S^d Land north on comon fourteen rod to a heap of stones being the north east corner east on comon twenty nine rod to a heap of stones being the southeast corner south on comon with a direct line to a heap of stones being the northeast corner of John Joneses Land the whole containing three acers and three quarters two acers and a quarter allowed for bad land

Recorded
Nouember y^e
20. 1718

May y^e 3 : 1718 Laid for Thomas : White three acers and half sixth division Joyning to his other Land on the east side the mill river bounded west part on S^d Land part on seth chapins Land thirty three rod to a heap of stones near the Southwest corner sout on comon thirty two rod to a heap of Stones being the southeast corner east on comon thirty three rod to a heap of stones being the north east corner north on seths Chapins Land the whole containing seuen acers three acers and half allowed for bad Land and a three rod way cross S^d Land

Recorded
Nouember y^e
20 : 1718

May y^e 26 : 1718 : Laid out for Thomas : White teen acers sixth division : Eight : acres of S^d Ten being part of Benjamin wheatons Sixth Devison on the east side muddy brook compasing in a peace of swamp which he purchased of beniamen wheton bounded west part on comon part on the six rod way by a line of markt trees forty six rod to his other land south on S^d Land eighty four rod to the eight rod way east on sd way forty six rod north on comon by a line of markt trees Seventy two rod to his own land the whole

Recorded
Nouember
y^e 20 1718

containing eighteen acers and half eight acers and half allowed for bad Land Laid out by: Thomas: white: Jacob: Aldrich: Thomas: Thayer Committee eight acers of S^d teen acers being part of beniamens whetons sixth division

October: y^e 17: 1718 Laid out for Thomas: white his Share of Sederswamp in. the north swamp on the west side the brook bounded east on angel: torys sederswamp north on upland six rod west by a line of markt trees runing south thirty degrees east South on other Swamp by: Thomas: white: Jacob: Aldrich: Robert: Euens Committee

Recorded
November
y^e 20/ 1718

Thomas white

[612.] November the 12th: 1719 laid for thomas white two acers of John farnvms fifth division of land and two acers of sd whits sixth division and two acers allowed for a three Rod way cros his land below his corn mill laid ovt together on the west side the mill river bovnded northerly part on sherbond Rode or John posts land part on seth chapins land and on all other parts on his own land: it being a broken peace of land containing nine acers laid for six by Robard evens Jacob aldrich thomas white committee

the same day laid ovt for sd white on the east side the mill river Joyning to his other land below the north medow: fover acers of his sixth division: begining at the northeast corner of sd land thence rving north 8 dgr^s east twenty rod to a red oak tree markt being the northeast corner then rving west 8 dgr^s north twenty two rod to stones on a rok being the norwest corner thence rving with a direct line to a heap of stones on a rok att Jacob aldriches: medow so west on sd medow to his own medow. sovth on his own land the whole containing six acers two acers allowed for bad land

november y^e 12th: 1719 laid ovt for thomas white two acers of his seventh division of land on the west side the mill river below

the north meadow boynDED west on sETH chapins land east part on his own part on the river north on comon twenty two rod a maple tree markt at the river and a pople tree markt near sETH chapins land it being a three cornerd peace of land containing three acers one acer allowed for bad land by Robard evens Jacob aldrich thomas white comitee

[613.]

Thomas white

november y^e 12th: 1719 laid ovt for thomas white Jvn^r fover acers of his seventh division Joyning to his other land near his hovse boynDED sovth on obadiah whelocks land forty rod to a heap of stones being the sovtheast corner then rVning north: 10 dgr^s west seventy one rod to sETH chapins land north on sd land thirty fover rod west on his own land: the whole containing seven acers three acers allowed for bad land and a three rod way cros sd land by Robard evens Jacob aldrich thomas white committeee

desember y^e 12th: 1719 laid ovt for thomas white thirty acers seventh division betwen thomas tafts and little pond boynDED east part on the land of William hayward and part on comon beginning att the sovthwest corner of sd haywards land thence rVning sovth 10 dgr^s west thirty rod to a heap of stones being the sovtheast corner then west: 10 dgr^s north one hvndred and twenty rod to a sasafaks stand being the sovthwest corner: then: north: 10 dgr^s east sixty fover: rod to a heap of stones being the norwest corner: then east 10 dgr^s sovth one hvndred rod to sd haywards land a blak oak tree markt near said land then on sd land foverteen rod to a chesnvt tree markt near little pond bridge then east: 10 dgr^s south twenty rod to a heap of stones then sovth 10 dgr^s west to the first boynD twenty rod the whole containing forty six acers and a quarter: sixteen acers and a quarter allowed for bad land and a three rod way cros sd land to little pond and for a way cros a corner of sd land to the sovth medows: laid ovt by Robard evens Jacob aldrich thomas white committeee

february y^e 7th: 1720²¹ laid ovt for thomas white Jvn^r seven acers of land fover acers of sETH chapins seventh division and three

acers of his own seventh division laid out in the north purchase East of Sam^l torys meadow begining att a black oak tree markt being the southwest corner thence north 19 dgr^s west forty six rod to a white oak tree with stones att the root of itt being the norwest corner then East 19 dgr north twenty Eight rod to a stake and stones in a swamp being the north East corner then sovth 19 dgr^s East forty six rod to a heap of stones being the sovtheast corner then west 19 dgr^s sovth twenty Eight rod to the first bovnds the whole containing Eight acers and Eight rod one acer and Eight rod allowed for bad land

By Robert Evens Jacob aldrich seth chapin committee

Beniemin Wheaton

[614.] Benemin Wheatens house Lott being five Acres was Part of John Thomsons forty Acre house Lott) with all the Rights and priullidges thereunto belonging or anywise Apertaining As Appears by A deed of Sale baring Date one thousand six hundred and Eighty and six and Acknowledged before Justis Dwight May y^e sixt Seuenteen hundred and one :

The House Lott and Dubling Lott Lying to gether Upon the East side of Muddy brook : bounded Weasterly upon the sd muddy brook Southerly partly upon the Land of John thomson Afore sd Easterly upon the Towns Comon : Northerly upon A four Rodd Highway Leading unto the Mill Riuer the whole being ten Acres More or les

Laid out by :

The Medow and swamp belonging to the Aboue sd five Acre Lott one quarter of one Acre Laid on the Weast side of the Mill Riuer A little upstreame from Seth Chapins Land bounded upstreame and Downe streame by Marked Trees and Weast with upland

Two Acres More Laid out on A streame that Runs Jnto y^e second bridg Riuer Neere Samuel Haywards Meddow bounded Downe Streame by A great White oake : on the upland A Rock Jn the Meddow : And A white oake on the Edg of the brook and so bounded on Each side with upland to the contenc of two Acres)

one Acre and half more Laid out on the same streame bounded

Downe streame by A white oake on the north side and with three Maples growing upon one stump on the south side and so continuing vp streame with an Allowenc of swamp for meddow to the Contenc of one Acre and half

The swamp Lott belonging to the sd Lott Lyeth on second bridg Riuer Adioyning to sherborn Line) Laid out June y^e fourth seuenteen Hundred by Cap^t Josiah Chapin

The Third Deusion of upland or great lott belonging to the aboue sd Lott being Twenty Acres Laid out att the southermost Corner of Megomiscok hill bounded Weasterly by a line of Thirty Rod on hilly Comon: then turning North East nine Rodds: and Northerly upon upland by a line of twenty Rodds: and Easterly upon Comon: by A line twelue Rodds; a great White oake Marked att the foot of a hill then Runing southwest to the Corner whEare his first Line of thirty Rodd begun:) then following of a small streame up the hill: one Rodd Jn breadth and twenty Rodd Jn Lenth) then: Runing A north and south Line: Runing part on the Edg of A Rocky hill and part on A Run of Water A various Line of sixty Eight Rodd and then Runing and East and Weast Line forty Rodds: then Runing an East and Weast line sixty Eight Rodds then by and East and Weast Line of thirty two Rod bounded all Round with Comon Land: Laid out Twenty second of february 1693/4

by Cap^t Josiah Chapin

The fourth deusion of upland belonging to the Aboue sd Lott being Ten Acres Laid out as allso Three Acrs and Half of Land that sd Wheten Exchanged part of his house Lot for With the Towne Seuen Acres and half Laid upon the Weast side of the mill Riuer bounded as folloeth: Easterly on sd Riuer upstream with a black oake: by the Riuer Weasterly: with A various Line of Marked Trees: Twenty four Rodd to a white oake Tree: being the south Weast Corner: southerly upon Comon: thirty Rods with A diriet Line to the Riuer) (six Acres more Laid on the North sid of sd Whetens Land on Magomiscok: Lying Jn A three Cornered peice: bounded as followeth southerly on sd Land: the whole breadth the North East side on Comon: with A diriet Line sixty Rodd to A Walnutt Tree: being the North Corner the

North West side With A smal brook : to the Corner of said Whetens Land) Laid out June the fourth 1702
by Thomas white

Beniemin Wheten

abel aldrich

[615.] The fift Deuission of upland belonging unto the Aforesd Lott being Twenty five Acres 23 acers of it is Laid out about the North Ceader swamp att the Towne Line Compasing his swamp Lott & is bounded as followeth the North West Corner being A black oake West on Comon Land with A Dirict Line Seuenty three Rodd : to A stake and stones being the South West Corner) South Part on Sumners Land and Part on Comon fifty Rodds to A black oake Tree being the south East Corner East on Comon with A direct Line one hundred Rodd to Sherborn Line : North on sd Line fifty Rodd to the North West Corner it being Sherborn Corner the whole Containing Twenty seuen Acres and 30 rod here being two Acres and 30 rod Alowane as allso Alowane for A two Rodd Highway

The Remainder of this is Laid out Adioyning to his other Land Att Magoniseok Jn A Three Cornerd Peice : bounded weasterly on sd Land fifty Rodds : to Ebenezer Tylers Land North on sd Land fourteen Rodd to A black oake : Marked Nere the North East Corner Easterly on Comon : with A Direct line : fifty Rodd to A white oake being the Corner of his other Land Containing Two Acres and Thirty Rodds Thirty Rodd Alowane. —

Laid out May the Twenty second 1707 : by Thomas White Robert Taft & Josiah Thayer Comitee

Mendon November y^e 19th 1720 Then Laid out for Benjamin Wheaton Sixteen acres of land four acres of the Six Division and Twelve of Seven Division Westerly of of his house, Begining Neare a Rune Commonly Called Wenter Runn, then bounded Northerly on his own Land a hundred and Eight Rodd to Sam^l Torrys Land, Westerly by Sd Land forty Rod, then West, ten degres South on Common Twenty Rod to a heap of Stons then with a Direct Line To a black oak tree being a Northerly Corner of John Jonnes Land then by Sd Land Twelve Rod, then South West by

Sd Joans Eighteen Rod then with a Dirict Line to the first Bounds Twenty six Rod Containing Twenty three acres and an hundred and Twenty Rod seven acres and an hundred and Twenty Rod a Lowed for a Road and Bad Land

Laid out by Robert Evens, Jacob Aldrich, Thomas White

Jvne y^e 12th: 1730 laid ovt for Benjamin wheton three quarters of one acer of Eighth division of: land laid Joyning to his other land near his hovse and is bovnded north on sd land twenty six rod and sovtherly and westerly on three Rod ways it being a three cornered peace of land containing three quarters of an acer and seventeen rod the 17 rod allowed for bad land laid ovt by Thomas white svrvayer Thomas sanford and Jacob aldrich chain men

January y^e 12th 1744/5 then laid out for Abel aldrich of vxbridge 3 acres and a half of Jacob Aldrich Jr.s 10th Division adjoining to his own land near Seth Aldrich's, East from his house, begining at a heap of Stones it being a Corner of his own Land then runing Easterly 21 rod to a heap of Stones it being a Corner of John Emerson & Joseph Damons Land then runing northerly 60 rod by Sd Damons land to his own Land then on his own land to the first bounds it being a three Corner^d piece. there being allowanc for a three rod road acrost a Corner of Sd Land Laid out by oliver Hayward Surveyer and Jacob Aldrich Chain man

Abel Aldrich Jvn^r Benjamin wheton Jvn^r

[616.] November y^e 19th: 1720 laid ovt for Benjamin wheton Jvn^r three acers of land two acers of Benjamin haywards seventh division and one acer of William greens seventh division: near the north sederswamp on the north side begining att a heap of stones being the a sovth sovth East corner then north 36 dgr^s west twenty six rod to a great Rock with stones vpon itt being a west norwest corner then East 36 dgr^s north thirty rod to a heap of stones being a north north East corner: then sovth 36 dgr^s East twenty six rod to a heap of stones being a East sovth East corner then with a direct line thirty rod to the first bovnds: con-

taining fovre acers and one hundred and forty rod one acer and :
140 rod allowed for bad land laid ovt by Robert Evens seth chapin
Jacob aldrich committee

Jvne y^e 17th : 1726 laid ovt for Benjamin wheton fovre acers :
of land which he pvurchased of the propriators of mendon laid
Joyning to his other land near his Dweling hovse and is Bovnded
westerly on sd land forty Rod : sovtherly : part on common land
part on John Joneses land twenty one Rod East on sd Joneses
land forty Eight Rod : a Broaken peace of land containing five
acers and three quarters one acer and 3 quarters allowed for Bad
land and a three Rod way through sd land laid ovt By Thomas
white svrvayer James Keith and Jacob aldrich committee

october y^e 4th : 1735 laid ovt for abel aldrich Jvn^r 6 acers and
48 rod of land which was allowed him by the select men of
vxbridge for a high way through his land and is laid Joyning to
the East side of seth aldrich Jvn^{rs} land begining at a heap of
stons at sd aldriches line being the southwest corner thence rvn-
ing East 2 dgr^s sovth 22 rod to a heap of stons being the sovth-
east corner thence with a direct line 62 rod to a heap of stons
being the northeast corner then west 2 dgr^s sovth 12 rod to a
heap of stons being the norwest corner then sovth 2 dgr^s west to
the northeast corner of seth aldriches land then bovnded west on
sd land to the first bovnds the whole containing 6 acers and 60
rod 12 rod allowed for a way cros a corner of sd land : laid ovt
by Thomas white svrvayer Jacob aldrich and Daniel lovet chain
men

[617.] Beniemin Taft Three Acre and A quarter Lott bought
of Timothy winter with all the Rights and priuillidges therto
belonging with Sixteen Acres and A quarter of Timothy Winters
fift deusion now Beniemin Tafts as Appears by A deed of Sale
baring Date the tenth day of february 1706 and Acknowleged
before Josiah Chapin one of her Majestis Justices the Eleuenth
day of february 1706 : and Laid out for the sd beniemin Taft upon
the Weast side of the Great Riuer : bounded as followeth South-

erly Partly on sd Winters Land and Part on Comon sixty one Rodd to a heape of Stones : being the south west Corner West on Comon with A diriet Lyne fifty Rodd to A heap of stons on A Rock being the North West Corner : North on Comon with a diriet Lyne of Marked trees sixty one Rodd : to sd Tafts Land East on sd Tafts Land fifty Rodds to A swamp oake being the south East Corner here being one Acre of Allowanc for A four Rod hyway threw sd Land : Laid out the thirty first March 1707 by Thomas whit Robert Taft & Josiah Thayer

Twenty two Acres of Seth Chapins fift Deuission of Land with A two Acre and half Right Jn all after Deuission of Land And Comon Jn sd Towne of Mendon Now Beniemin Tafts as Appears by A deed of Sale baring Date fifteenth Day of february Seuen-teen hundred nine : ten : and Acknowledged before Josiah Chapin Esquir the Twelfth of July Seuenteen hundred and Ten fifteen Acres of the Aboue sd twenty two Acers of Land Laid out to the (15) sd Taft Aforesd on the Weast side of the great Riuer North from Shokcolog Lying on both sids of a smal brook bounded as followeth : Part on Robert Taft seniors Swamp Part on Ebenezer whits Land : Part on Common fifty two Rods the southeast Corner being A white oake tree Easterly on Common with A diriet Line sixty Rods to A white oake tree being the North East Corner Northerly : on Comon with A diriet Lyne sixty and six Rod : to A white oak tree : being the North west Corner West-erly on Comon with A diriet Lyne sixty Rod to A stake : and stons : being the southwest corner the whole containing twenty two Acres there being seuen Acres Alowanc Laid out the sixt of february 1709¹⁰ by Thomas White Samⁿ Read Jn. & Samⁿ more Comitte

four acres more of the aboue sd Twenty and two Acres Laid (4) out for the aboue sd Taft and forty Rod of Robert Tafts swamp lott Laid on both sids of Shokaloge brook betwen the Ceader swamp and the great Riuer : bounded as followeth the South East Corner being A Rock with A heap of stons : on the top of it : Easterly on Common : with A diriet Line : thirty and

four Rod to an ash tree being the Northeast Corner-Northerly on Comon : with A dirict Lyne Twenty Rod to A heap of stons on A Rock being the North Weast Corner : Weasterly on Comon with a dirict Lyne thirty and four Rod to A Walnut tree being the south weast Corner Northerly on Comon with A Dirict Line : twenty Rod to the south east Corner : the aboue sd swamp Lying att the North End Laid out y^e sixt of february 1709₁₀ by Thomas White Sam^l Read Jn & Sam^l more Comitte

(3) Thre Acres more of sd Twenty and two acres of sd Tafts Land as aboue with forty Rods of Robert Tafts seni^{or} swamp lott on the weast side of Mumfords Riuer on both sids of A smal Run that Runs Jnto the Riuer below the plaine : bounded as followeth The North East Corner being A white oake tree Northerly on Comon with A Dirict Line forty Rod to A heap of stons on A Rock being the northwest Corner Weasterly on Comon with A dirict Line : Eighty Rods to A maple tree : being the soutwest Corner Southerly with A dirict Line on Comon forty Rod to A forked Maple being the south-East Corner Easterly on Comon with A dirict Line : Eighteen Rods to the North East Corner Laid out the sixt of february 1709₁₀ by

THOMAS WH || || || || ||
 SAM^l READ
 SAM^l MORE —

[618.] Nathan Tiller Abel Aldrich

Mendon Aprill the fovrteenth 1720 Laid out for Nathan Tiller Sixteen acres of Land of his Seventh Division on the North Side of the Mill River, Joyning to the North Side of his Medow Begining at a White Oak Tree being a South East Corner of Sd Medow then Runing South 6 degrees on Common forty Rod to a heap of Stons Being a Easterly Corner then East 6 degrees North on Common Eighty Rod to a heap of Stons being a North East Corner then North 6 degrees West on Common Eighty Rod to a heap of Stons. Being a Norwest Corner then West 6 degrees South on Common Sixty Rod to Sd River and heap of Stons a Broken peace of Land a bout his Medow Containing Thirty five acres.

Nineteen acres a Lowed for Sd Medow and bad Land Laid out by Robert Evens Jacob Aldrich Thomas White Committee

Mendon April the fourteenth Seventeen and Twenty Laid out for Nathan Tiller Sixteen acres of Land of y^e Seventh Devison on the North Side of the Mill River Joyning on the North Side of his Medow Begining at White Oake Tree Being a South East Corner of his Medow then

Mendon May the Twentieth 1721 Laid out for Nathan Tiller Two acres of David Tillers Seventh Division on the West side of the Road Leading to the Eight Acre Medow South on Robert Tiller Ten Rod East on sd Road Seventy Seven Rod North on Common Two Rod West on his other Land Seventy Seven Rod Containing Two acres and one hundred and forty two Rod the hundred and forty Rod allowed for Bad Land Laid out by

Robert Evens Jacob Aldrich Seth Chapin Committee

May y^e Twentieth Seventeen hundred and Twenty one

Laid out for Nathan Tiller Two acres of David Tillers Seventh Division on the west side of the Road Leading to Robert halls Joyning to the North Side of his other Land Runing West 8 degrees South from a heap of Stons on Sd Road partly on Sd Land and partly on the Land of Wm Jonson Sixty Rod to a heap of stons at y^e Root of a White Oake then North 8 degrees West on Common Twelve Rod To a Blacke oak with Stons at the Root, then East 8 degrees North on Common Sixty Rod to a heap of stons by Sd Road then on Sd Road Twelve Rod to the first Bounds Containing four acres and Eighty Rod Two acres and Eighty Rod a Lowed for bad Land, Laid out by Robert Evens Jacob Aldrich Cap^t Seth Chapin Comite

September y^e 15th 1746 Laid out for Abel Aldrich 4 acres and a half Eleuenth Division of Land on the west side the Great Riuer near the province Line begining at a pine tree markt being the norwest Corner thence Runing south full point 36 rod on Comon to a Stake and Stones being y^e South west Corner thence Runing East full point 20 rod on Comon to a Stake & Stones

being the South East Corner thence Runing North full point 36 rod on Comon to a pine Stand & Stones being the north East Corner thence west full point on Comon 20 rod to the first bounds

Laid out by William Torrey Surueyer Jacob Aldrich Chain man

Jabice Bellows

[619.] Ten Acres of Samuel Moses fourth Denission of Land Now Jabice bellows as Appears by A deed of Sale baring Date the ninth of August Seuteen hundred and thre and Acknowledged before William Taylor Esq^r the 24 September 1703: the sd ten Acres of Land Lyeth att the North west End of Misco hill: and is bounded as followeth Weasterly on sd bellowses Meddow: the south Corner being A white oake tree so Crossing the sd brook with A line of Marked Trees to A walnut Tree being the North East Corner: North and south with Various Lines of Marked Trees the whole being ten Acres More or Les Laid out by Thomas White May 17: 1702

The one Moiety or half of Joseph Plumlys second Deuission of Medow Now Jabice bellows As Appears by A deed of Sale baring date the ninth of August seuteen hundred and three: and Acknowledged before William Tayler Esquir y^e 24 of September 1703 — is Laid out att the North Weast End of Misco hill on the Sawmill brook bounded Downe streame on the south Weast Corner with A Rock and A heap of stons upon the top of it and so Crosing the brook to A whit oak tree: North and south with marked trees East on the aboue sd bellowses Land above the whole Containing two Acres

Laid out by Thomas White May 17: 1702:

The Record of Twenty Acres of Land granted to Jabez Bellows by the Jnhabitanc of Mendon Att A Publick Towne Metting March the Thirty first 1712 Laid out Jn Shokanog Woods Acording to the Towne grant and bounded as followeth Easterly Part on Comon and Part on Land Laid out f^r Robert Taft: forty Rodd the South East Corner being A black oake Tree: A Chest-

nut tree markt nere the North East Corner: Northerly on Common Eighty Rods to A black oake Stand: being the North Weast Corner: Weasterly upon Comon forty Rod to A black oake Tree: being the: South Weast Corner Southerly on Comon Eighty Rod to the south East Corner: Lying Neer Samuel Reads Meadow

Laid out Aprill y^e 28 1714 by Thomas White

September y^e 26: 1718 Laid out for Jabis belows five acers and three quarters sixth diuision Joyning to his other Land near his house bounded Southerly on Sd Land ninety rod the Southeast corner being a white oake tree the South west corner west on comon twelve rod to Stones on a rock north on comon ninty rod to a heap of Stones on a rock being the northeast corner east on comon twelue rod to the southeast corner
 Recorded
 Nouember
 y^e 20: 1718 the whole containing six acers and three quarters two:
 acers allowed for bad Land laid out by

Thomas: White: Jacob: Aldrich: Thomas: Thayer
 Committee.

William Green Jnr

[620.] September y^s 26: 1718 Laid out for william green jnr twenty two acers and two thirds of an acer sixth diuision, ten acers of Thomas Sanfords: Sixth diuision. and eight acers of Sam^l bridgeses sixth diuision and four acers and two thirds of an acer of Jabish bilowses sixth diuision bounded as foloweth the south west corner being a black oak Stand thence runing north twenty two degrees west ninety rod to a Stake and Stones being the norwest corner then runing east twenty two degrees north fifty four rod to a Stake and Stones being the north east corner thence runing south twenty two degrees east ninety rod to a Stake and Stones being the south east corner then runing west twenty two degrees south fifty four rod to the south west corner the whole containing thirty acers and sixty rod seuen acers and half and thirty four rod allowed for bad Land Laid out by Thomas: White: Thomas: Thayer Jacob: Aldrich Committee

Recorded
 december
 y^e 19, 1718

Mendon february the 24th 17 1920

Laid out for William Green Jn^r Six acres of Land of the sixth Devision and Eight acres of the Seventh Devision on the East the West River Joyning to his other Land Begining at a Black Oake Tree Marked Being a South West Corner of his Other Land then South 22 degr^s East on Common Twenty Rod to a Black Oake Tree Marked on a Litle Rocky hill being a South West Corner Then East 22 degr^s North on Common Eighty Rod to a heap of Stons being a South East Corner then North 22 degr^s West on Common on hundred and ten Rod to a heap of Stons Being a North East Corner then West 22 deges South on Comon Twenty six Rod the North West Corner of his other Land bounded one End and one Side of his Land Laid out before. the whole Contains Twenty four acres and one hundred Rod Eight acres and one hundred and forty Rod a Lowed for Bad Land Laid out by Robert Evens Thomas White Jacob Aldrich Committee

John Aldrich

[621.] five Acres of John Thomsons Land vict. one acre of his second Deuission of Medow and four Acres of his fourth Deuission of Land Now John Aldriches as Appears by A Deed of Sale baring Date the twentieth of September 1709 : Js Laid o)
Jn a swamp A litle North East from : Jacob Aldriches Dwelling house that stands upon the four Acres of Land that the Towne Granted him : Laid forty Rods Jn Lenght and Twenty Rod Jn breadth bounded Round with Lines of marked Trees upon Comon Land : Laid out the Twenty fourth Day of June 1701

by Josiah Chapin

Ebenezer Stapls fift Devission of Land being thirty five Acres Now John Aldriches as Appears by A deed of Sale baring Date the Twentyeth of September 1709 Laid out on the East side of the great Riuer bounded as followeth : the south East Corner with A stake : southerly upon Land Laid out for Seth Aldrich and Part on Comon thirty three Rod to A stake : being the south East Corner Easterly upon Comon with A dirict Line forty Rod to A whit oake Tree being the North East Corner Northerly upon

Comon: with A dirict Line Thirty & three Rod: to A stake being the North East Corner: Weasterly on Comon with A dirict Line forty Rod to the south West Corner: Containing Eight Acres & A quarter there being forty Rod Allowanc: Laid out the twenty first of June: 1707 by Thomas white John Darling & Samuel Thayer Comite

The Remaining Part of sd fift deuission being twenty seuen Acres Laid out Aioyning to sd Land about Mentioned bounded North on sd Land: twenty four Rods: to A stake being A corner of his other Land: East on Comon With A dirict Line: forty Rod to a black oake tree marked so with a dirict Line: Eighty six Rod: to A black oake stand: being the south East Corner: South on Cap^t Chapins Land: part & part on Comon seuteen Rod to A pine tree: being the south West Corner: West on Comon with A dirict Line: seenty Eight Rod: to A black oak Tree A corner of his other Land: Then setting of Weasterly: twenty four Rod: to A corner of Jacob Aldriches Land: so bounded on sd Aldrich Land: twenty Rod: then on Comon: With A dirict Line: thirty Rod to A black oake: tree being A corner: then Turning towards the North East on Comon: With A dirict Line — seenty Rods: to the North West Corner of his other Land: the Whole Containing thirty two Acres: here being five Acres Alowanc: as also Alowanc for a two Rod Way Cros the Lower End of sd Land: Laid out: December 24: 1709

by Thomas White John Tyler & Samuel More Comite

March 23 1713 It was granted to Lay downe fourteen acrs of Land on the west side of the great Riuier which was Laid out to Jacob Aldrich and Recorded to sd Aldrich) being part of his fourth Deuission) the grant was to John Aldrich the Land being his as Appears by A deed of sale baring Date January 23: 1711 the sd fourteen Acres was Laid downe by the suruayer 14 of Aprill 1713: Att the most Northerly Part of sd Aldriches Land and the sd fourteen Acres Laid out the same day to William Hayward by the suruayer and Comitte And the sd fourteen Acres

Laid out againe the same day Acording to the Towne grant on the East side of the Riuer

by Thomas white

John Aldrich

[622.] fourteen Acres of Land Laid out to John Aldrich upon the East side the great Riuer which was granted unto him by the Town Jn Exchang for fourteen acers Layed downe on the weast sid of the great Riuer march Twenty third 1713 the sd Land being fourteen Acres Nere the South East Corner of his other Land bounded Round with Comon Land southerly and Northerly Each Line forty Rods Easterly and Weasterly forty six Rods the southwest Corner being A white oak tree: the south East Corner A pine tree: the North East Corner A pine tree the North Weast Corner A heap of stons upon A Rock —

Laid out by Thomas White April 14: 1713:

Sixteen Acres and half of M^r Grindal Rawsons Land Now John Aldrichs as Appears by A deed of sale baring date 21 of february 1716: and Acknowledged before Josiah Chapin Esqr December 25: 1716: the sd sixteen Acres and half of Land Lying and being Jn Mendon on the East sid of the great Riuer Aioying to John Aldrichs Land bounded south on sd Land East on Coñon sixty four Rod: to A pine tree Markt being the North East Corner: North on Coñon twenty Rod to A pine Tree Markt being the norwest Corner west on Coñon with A uarious Line of Markt trees: to A pine tree markt Nere sd Aldrichs Land

Laid out April the tenth 1713 by Thomas White

Jvne y^e 10th: 1718 laid ovt for John aldrich two acers of land sixth division Joyning to his other land on the west side the great river bovnded Easterly on sd land ten rod and half north-erly on seth aldriches twenty six rod to a pine tree markt being a corner of sd aldriches land westerly on common fifteen rod to samvel Reads land sovtherly on sd land twenty fovr rod to his own land: laid ovt by thomas white thomas thayer Jacob aldrich committee

Jvne y^e 10th: 1718 laid ovt for John aldrich two acers of land sixth division Joyning to his other land on y^e East side the great river bovdned East on sd land thirty two rod sovtherly part on abel aldriches land part on seth aldriches land twenty rod to a heap of stones being the west corner northerly on common with a direct line thirty six rod to a heap of stones being the north corner northerly on his own land five rod the whole containing two acers and three quarters and ten rod three quarters of an acre and ten rod allowed for bad land by thomas white thomas thayer Jacob aldrich committee

January y^e 9th: 1718: laid ovt for John aldrich his share of sederswamp on the west side the west River bovdned norwest on vpland two rod from Benjamen tompsons swamp: then Rvning south 25 dgr^s East cros sd swamp Easterly on sd tompsons swamp: laid ovt by thomas white Jacob aldrich Robert taft committee

Joseph Balk Com

[623.] Twenty Acres of Seth Chapins fift Deuission of Land Now Joseph balkcoms As Appears by A deed of sale baring Date the twenty ninth of September 1708 and Acknowledge before Josiah Chapin Esq^r 29 september 1708 And Allso Twenty Acres of William Holbrooks Land of his fift Deuission as Appears by A deed of gift baring Date the 28 of february 1709₁₀ The Aboue sd forty Acres of Land: vict: Twenty Acres of Seth Chapins fift Deuission: and Twenty Acres of William Holbrooks fift deuission Laid out betwen the great Riuer and the Mill Riuer Nere foxes brook bounded as followeth the south East Corner being A stake Easterly upon Comon with A diriet Line one hundred and Twenty Rod to A ston sett up being the North East Corner Northerly on Comon with A Diriet Line forty Rod: to A white oake Tree being the North West Corner Weasterly one Hundred and Twenty Rod on Comon: to A pine tree: being the southwest Corner: Southerly on Comon: with A diriet Line thirty Rod: to the south East Corner Her being Twenty six acres

fourteen Acres More of sd forty Acres Aioyning to the above

Twenty six Acres bounded Easterly : on sd Land : thirty Rod : a stake being Nere the South East Corner Southerly on comon with A diriet Line Eighty Rod : to A stake being the south West Corner Weast on Comon with A direct Line Thirty Rod to A heap of stons : being the North West Corner Northerly : on Comon : With A diriet Line Eighty Rod to his other Land Here being A black oake stand Marked Nere sd Land here being sixteen Acres two Acres Alowanc : Laid out the Eight of June 1708
by Thomas White thomas Thayer Samuel More Comite

Twenty Acrs of the fift deuission of Land belonging to Jacob Stapls Lott Now Joseph Bolcoms As Appears by A deed of Sale from Robert Euens baring Date May y^e seuenteenth seuteen hundred and Eleuen and Acknowledged before Josiah Chapin Esqr May the 7th 1711 and Laid out to Joseph bolcom six Acres of Jt : on the East side the great Riuer below fox brook : Joyning to sd bolcoms other Land : bounded Northerly part on sd Land and Part on Comon sixty nine Rodd : a stak and stons being the North East Corner A pine tree being the North West Corner : Weasterly : on Comon Eight Rod : to an heap of stons being the south West Corner Southerly on the Land of Samuel Thayer thirty six Rod to a stak and heap of stons being the South East Corner Easterly vpon Comon with A direct Line : thirty four Rod : to the North East Corner : the Whole Containing Eight Acres and Twenty Rod there being Alowanc for A four Rod way Cros sd Land Laid out the sixt of Aprill 1711

by Thomas White James Louet and Samuel More Comite

Joseph Balcom

Richard Estes

[624.] fourteen Acres more of the Aforesd Twenty Acrs of the Afore sd Stapls fift Deuission Laid out Att the south End of hopp brook Ceader swamp bounded as followeth southerly vpon Joseph balkcoms Land Jn part and Partly on Comon one hundred and Twenty four Rod : the south East Corner being A ston sett vp the south Weast Corner A heap of stons on A Rock Weasterly forty four Rod vpon Comon : to A heap of stons vpon a Rock being the North East Corner Northerly vpon Comon Jn part and

partly on Josiah Thayers Land: one hundred and Twelue Rod: to A white oak tree markt: Neer the Northeast Corner Easterly on Comon: thirty four Rod: to the south East Corner the Whole Containing: Twenty one Acre and Thirty Rod: Laid for fourteen Acres: there being Allowanc for A four Rod way Cros sd Land: Laid out Aprill the sixt seunteen hundred and Eleuen

By Thomas white James Louet and Samuel More Comite

may y^e 18th: 1728 laid ovt for Joseph Balcom seventeen acers of land viz: twelve acers of Daniel Tafts sixth division of land and five acers of land which sd Taft pvrchased of the propriators of mendon laid Joyning to his other land near his hovse and is Bovnded north on sd land: west on the Town line Eighty rod from sd land to a heap of stons being the south west corner thence Rvning East 8 dgr^s & $\frac{2}{1}$ sovth to Ebenezer Reads land East on sd Reads land to the sovtheast corner of his other land: it being a broaken peace of land containing By Estemation twenty acers: three acers allowed for bad land: laid ovt By Thomas white svrvayer: cap^t seth chapin and Jacob aldrich committee

Mendon february y^e 4th 1722^d

Then Laid out for Joshua Whitne Eight acres of Willson Rawsons Seventh Devision West of his house, Begining at a Stump Neare Sd house then Runing West full point on Common fifty Rod to a heap of stons Being a North West Corner then South on Common fifty two Rod to a of Stons being A Sovth West Corner, then East on Common to his other Land fifty Six Rod So Bounded on Sd Land to the first Bounds Containing seventeen acers and thirty six Rod. Nine acres and thirty Six Rod allowed for a Road of three Rod Wide and Bad Land Laid out by, Robert Evens Jacob Aldrich Thomas White Committee

february y^e 10th 1745/6 Then Laid out for Richard Estes three acres of Ebenezer Cook's tenth Division of Land Joyning to his other Land in Bellingham & is bounded East on Bellingham Line thirty rod north on his own Land Eighteen rod to a pine tree markt near his own land thence with Direct Line & Bounding west on Comon thirty rod to Thomas arnolds Land a Black oak

tree markt near said arnolds Land South on Said arnolds Land Eighteen rod to Bellingham Line a Stake & heap of Stones the South East Corner & the north East Corner of S^d arnolds Land the whole Containing three acres & 60 rod 60 rod allowed for a two rod way Crossing S^d Land Laid out by William Torrey Surueyer Daniel Lovett Chain man

John Corbit

[625.] The Contents of A five Acre Lott being Part of John Rockits House Lott with all the Rights and Priuilidges ther to belonging or Any wise Apertaining deuided or undeuided Now John Corbits As Appears by A deed of Gift baring Date the tenth day of December one Thousand Seven Hundred and Three: and Acknowledged the Day Aboue before John Willson Esquir The first and second Third and one Acre of the fourth Deuission of upland with the first and second deuission of Medow and swamp Lott Lying and being within the Town ship of Mendon and Laid out to Gether upon the East side of the second bridg Riuer Alis Charls Riuer upon the North side of the Cuntry Road to Metfeeld bounded Southerly upon sd Cuntry Road Westerly partly upon sd second bridg Riuer Partly upon James Albees Medow Northerly upon the Aforsd James Albes Medow: Easterly upon Coman Land: Laid out att Seuerall Times by Joseph white Josiah Chapin and Thomas whit

Nine Acres more being the full Compliment of the fourth Deuission Lying upon the South side of the aboue sd Cuntry Road bounded Weasterly upon the aboue sd John Rockits Medow North upon sd Rockits Land by A line of thirty two Rods East on Comon by A Dirict Line of forty Rods: Southerly on Comon Land by A line of forty Rods. Laid out by Thomas White:

The fift Deuission belonging to the aboue sd Lott being Twenty five Acres one part of it Laid out att the south End of the great Medow the North East Corner being A swamp Pine: Northerly on Comon with A direct Line: Seuenty Rod: to A ceder Tree: being the North East Corner Easterly on Comon: with A dirict Line Twenty four Rod: to A Ceder Tree being the south East Corner Southerly on Comon with A dirict Line seuenty Rod to A

black oak Tree : being the Southwest Corner weasterly on Comon with A diriet Line : Eighty Eight Rod : to the North west Corner the whole Containing Twenty four Acres and half here being five Acres half Allowanc : May 19 : 1707

by Thomas white Samuel & Josiah Thayer Comite

five Acres more of sd fift Deuission Laid out on the East End of the great medow : bounded as followeth the south East Corner being A stake and stons southerly on Land Laid out to James Albe : and Josiah Thayer : fifty Rod : to A white burch : being the south west Corner : Weasterly on Comon with A direct Lyne : twenty four Rod : to A Ceder tree : marked being the : Nor West Corner : Notherly : on Comon with A direct Lyne : forty Eight Rod : to A stake and stons : being the North East Corner Easterly on Sherborn Lands Twelve Rod to the south East Corner : by Thomas White Seth Chapin & Sam^l more Comite June : 5 — 1710 —

one Acre More of sd fift deuission Laid Joyning to his other Land : by his house bounded as followeth : Southerly on the Cuntry Road to Metfeeld the south East Corner : being A black oak Tree : Easterly on Comon : with A diriet Line : one Hundred and Twenty two Rod : to A stake and Stons being the East Corner Northerly : on Comon two Rod to his other Land : Weasterly on his other Land : Containing one Acre and half Half one Acre Allowanc : Laid out June fift 1710 —

by Thomas white Seth Chapin & Samuel more Comitte :

John Corbet

[626.] Mendon october y^e 20th. 1718. Laid out for John Corbet his Share of Ceeder Swamp. in Beauer Dam. Ceeder Swamp being y^e Sixth Lott from y^e northerly End. of Sd Swamp : being Two Rod Three foot & Eight Inches wide. and is bounded northerly on Nathaniel Rawsons Swamp : y^e Sid Lines Runing West Twenty three Deg^{rs}. South. and East & West on y^e Holbrooks medow bottom : Southerly on John Holbrooks Ceeder Swamp y^e South East Corner being a Stake marked with **£** : **C** and y^e N^o. Six. Laid out by Thomas White. Robert Euens and Jacob Aldrish Com^{tee}.

November y^e 18/1718: Laid out for John Corbit twelue acers sixth division Joyning to his other Land on the east side second river on the plain below medfield road half an acer lying in a narrow Slip between two peaces of his other Land eleuen acers and half more at the east end of sd land in part part on beniamin albes land fifty four rod to the southeast corner of his other land South on comon thirty rod to a stake being the southeast corner easterly part on Jonathan thayers land part on comon fifty four rod to a Stake being the northeasterly corner northerly on the way leading to John tompsons thirty eight rod to benianen Abees Land Laid out by Thomas : White : Robert : Euens : Jacob aldrich Committee

Recorded
December 7
20/1718

November y^e 18 : 1718 : then Laid out for John corbeet half an acer of Land of six division on the sout side of the road near his house buting upon a hyway of two rod wide Leading to John tompsons eight rod South upon Joseph rockwoods Land twenty five rod to the Cuntry road a three cornered peace Laid by Thomas White : Robert Euens : Jacob : Aldrich : Committee

Recorded
December y^e
20/1718

September y^e 29. 1718 Laid out for John corbet ten acers and half sixth division Joyning to his other land on the south side the great medow itt being a broaking pease of land being att the sout west corner of his other land thence runing north fiue degrees west eighty rod to a Stake being the norwest corner then runing east three degres north to the norwest corner of his other land then runing easterly with a direct line by the edg of a small seder swamp about sixty rod to the southwest corner of another peace of S^d Corbits land then setting of two rods towards the west then runing northerly eighteen rod to the norwest corner of S^d Land then continuing S^d line six rod to a maple stand markt being a corner then runing easterly forty eight rod to the north east corner of his other land this land Joyning tow peaces of S^d Corbits fifth division to gether laid out by Thomas : White Thomas : Thayer : Jacob : Aldrich : Committee

Recorded
December y^e
20/1718

John Corbet

[627.] Nouember y^e 29th. 1718 Laid out for John Corbet fifteen acres of Sixth Deuision Joyning to his other Land by his house Compassing in one acre of Sd Corbets Swamp. Bounded as followeth South on y^e Road Leading to Medfield Thirty Six Rod. to black oak Stand, marked being y^e Southeast Corner, then Runing north twenty Degrees west, one hundred & Twenty one Rod, to Ebenezer Thayers Land, North on Sd Land thirty Six rod to y^e River and is bounded west part on sd river part on his other land the whole Containing twenty five acres Ten acres allowed for bad Land, Laid out by Thomas White, Thomas Thayer, Jacob Aldrich. Committee

Recorded
December
y^e 23^d 1718

Mendon October y^e 8th 1722

Then Laid out for John Corbet three acres of Seventh Division on Saw mill Plain Joyning to his other Land on Sd Land twenty four Rod nor west on John Cook South West on Ebenezer Thayer South East on Jonathan Thayer a Brooken Peice of Land Containg four acres one acre aLowed for bad Land Laid out by Robert Evens Jacob Aldrich Thomas White Committee

Mendon October y^e 8th 1722

Then Laid out for John Corbet thirteen acres of Seventh Division Joyning to the Northerly Part of his Land Neare the South Side of the Great Medow Begining at a Black oake tree being his former Westerly Corner then Runing Norwesterly on Common Eighty Rod in Swamp to a stake Marked, then Runing East 28 deg^{rs} North on Common in Swamp ground Sixty Rod to a stake marked being a Nor Easterly Corner, then South 33 dgres East on Common, thirty Rod to his other Land So bounded on all other Parts on Sd Land Laid out By Robert Evens Jacob Aldrich Thomas White Commitee

Mendon october the 8th 1722

Then Laid out for John Corbet four acres and Eighty Rod of land Sd four acres of Seventh Division and the Eighty Rod of the Sixth Division Laid on the North Side of the Seader Swamp by

the Great Meadow Begining at a Stake being Willm haywards North East Corner then Runing East ten deg^s South on Common Twenty Rod to a tree Marked then South East on Common Twenty Rod to his other Land then Bounded partly on Willm Sprague and partly on Sd hayward to the first Bounds a Broken piece of Swamp Containing four acres and one hundred and ten Rod 30 Rods alowed for bad Land Laid out by

Robert Evens Jacob Aldrich Thomas White Committee

William Holbrook

[628.] Mendon Janavary the Twenty first 1722² Then Laid out for Willm Holbrook Ninty Rod of Ceader Swamp in Shockoolog Swamp: in the South Part begining at a Stak Being John Cooks West Corner of his Ceder Swamp Runing South East on Sd Cooks, thirty Rod to Samⁿ Reads Linn, then South West on Sd Read three Rod to a Stake being a South Corner then North West on Common Twenty Rod to a Ceader Tree Marked, then Bounded on Samⁿ Thayers Land to the first bounds Laid out by Robert Evens Jacob Aldrich Thomas White Committee

Mendon february the first, 1722²

Then Laid out for Willm holbrock Seventeen Acres of Seventh Division North West of his house joyning to the East side of Salvanis holbrocks Land Begining at Sd holbrocks South West Corner Runing North 18 degrees East on Sd Land Eighty, Eight Rod to a Black oak tree: marked then East 18 degrees South on Common forty Two Rod to a heap of Stons, then South 18 degrees West on Common Eighty Eight Rod to a heap of Stons, then West 18 degra North on Common to the first Bounds forty two Rod Containing Twenty three acres and Sixteen Rod, Six acres and Sixteen Rod alowed for bad Land Laid out by Robert Evens Jacob aldrich Thomas white Committee

Mendon february the first 1722²

Then Laid out for Willm holbrock three acres of y^c Seventh Division where his house Now stands Begining at a heap of Stons West of his house then South Eight degrees East on Common

Twenty Rod to a heap of stons then partly on Common and partly on his other Land Eighty four Rod to a Reed oak Being a former Bounds then with a diriet Line to the first Bounds Eighty four Rod a three Cornered peice of Land Containing five acres and forty rod Two acres and forty Rod a Lowed for bad Land Laid out By Robert Evens Jacob Aldrich Thomas white Comite

may y^e 9th: 1729 laid ovt for wiliam holbrook twenty one acers of land being Eighth division and is laid ovt on the East side of mymford's River Joyning to his other land and is bovdnded sovth on sd land thirty Rod to the northeast corner of sd land then seting of sovth by sd land fovr Rod to a heap of stons being a corner thence Rvning East 30 dgr^s north fifty Eight Rod to a heap of stons being the sovtheast corner then north 30 dgr^s west sixty three Rod to a heap of stons being the northeast corner then sovth 25 dgr^s west to the sovtheast corner of Toreys land then bovdnded on sd land to mymford's River then bovdnded west part on sd River part on his other land twenty fovr Rod: it: being a broaken peace of land containing twenty six acers and half five acers and half allowed for a peace of medow formerly laid ovt within itt and for oxford Rode and bad land: laid ovt by Thomas white svrvayer John farnvm and Joseph taft chain men

october y^e 8th: 1734 laid ovt for william holbrook 3 acers Eighth division of land laid Joyning to his other land on the west side mymford's river begining at the northeast corner of said land thence runing East 13 dgr^s north 28 rod to sd river and is bovdnded East part on sd river and part on his own medow and is bovdnded on all other parts on his other land itt being a broaken: peace of land containing 3 acers and 120 rod 120 rod allowed for bad land laid ovt by Thomas White svrvayer Jacob aldrich and Joseph taft chain men

[629.]

Peter Aldrich

Two Acres of Land Laid out to Peter Aldrich which was Granted to him by the towne att A town Metting March y^e 1712

Joyning unto the Lands granted by the town to Jacob Aldrich upon the East side of the great Riuer Joyning to his fathers Land, sd Two Acres bounded Weasterly and Northerly upon sd Aldriches Land the other lines upon Rocky Land and sd Aldriches fence

Laid out by Thomas White Aprill 7 1713

Jvne y^e 10th: 1718 laid ovt for peter aldrich three acers sixth division Joyning to his other land near his hovse bovnded east and north on sd land sovth on comon forty seven rod to a heap of stones being the sovthwest corner: so: sovtherly on comon eighteen rod to a heap of stones being the sovtheast corner east on John aldriches land forty rod to his own land on all other parts on sd land: it being a broaken peace of land containing six acers: three acers allowed for bad land laid ovt by thomas white thomas thayer and Jacob aldrich comitee

January y^e 9th: 1718¹² laid ovt for peter aldrich fourteen acers sixth division Joyning to his other land on the west side the great river it being a broaken peace of land lying partly in among land alredy laid ovt bovnded north on comon sixty rod to a blak oak stand being the norwest corner west on comon thirty eight rod to stones on a rok being the sovthwest corner sovth on comon fifty eight rod by a line of marked trees to woodland tompsons land east part on sd tompsons land part on his own land part on william haywards land: to a white oak stand markt near sd haywards land the whole containing twenty acers six acers allowed for bad land by thomas white Jacob aldrich Robard taft comitee

January y^e 9th: 1718¹² laid ovt for peter aldrich his share of sederswamp on the west side the west river bovnded easterly on John aldriches swamp norwest on vpland two rod and an half then rvning sovth 25 dgr^s east cros sd swamp laid ovt by thomas white Jacob aldrich Robard taft comitee

Mendon february y^e 13th 1720²¹

Laid ovt for Peter Aldrich Eight acers of his Seventh Division, to the Southward of his house Begining at a Black oak Stand

being, John Aldriches Bounds Neare the Great River then Running East 10 dr South on Sd Aldrich Twenty Rod to John aldrichs Corner being a heap of Stones then Turning sd Corner ten Rod to a Pich pine marked Then East 10 dr South on Comon forty Rod to a heap of Stons being a Nor East Corner, then South 10 dr West on Comon Sixty Rod to a heap of Stons, Being a South west Corner then West 10 drs North on Comon fifty Rod to: Josiah Chapins Land Neare Sd River then Bounded partly on Sd Chapins and Partly on Sam^l Read to the first Bounds Containing Twenty two acers and forty Rod, fourteen acers and forty Rod a Lowed for a Road and Bad Land, Laid out by Robert Evens and Jacob Aldrich

Recorded
December
ye 8th 1722:

Mendon february ye 13th: 1720²¹

[630.] Laid out for Peter aldrich Eight acers of the Seventh Division on the West Side of the Great River at a Place Comonly Called Woyoboxet Begining at a Burch Tree Marked being a South East Corner Runing North four deeg^{rs} west on Comon Twenty Eight Rod to a heap of Stones Being a Norwest Corner then west four Dreg^s South on Comon Twenty Eight Rod to a heap of Stons Being a South west Corner then south 4 degrees East on eomon sixty rod to a heap of Stons then to the first Bounds on Comon twenty Eight Rod Containing ten Acres and Eighty Rod Two acers and Eighty Rod allowed for Bad Land Laid out by Robert Evens Jacob Aldrich & Thomas White

Recorded
December
ye 8th 1722

may ye 20th: 1726 laid ovt for peter aldrich ten acers of land which he pryched of the proprietors of mendon laid Joyning to his other land on the East side the great River and is bovnded south on samvel chapins land sixty Rod and East on sd chapins land seventy fovr Rod and north on samvel Reads land in part and part on common fifty fovr Rod to his own land then Bovnded west on sd land ninety Eight rod to sd chapins land it being a broken peace of land: containing twenty two acers and three quarters: twelve acers and three quarters allowed for bad land and

a fover Rod way cros sd land : laid ovt by Thomas white svrvayer
seth chapin and Jacob aldrich committee

may y^e 20th : 1726 laid ovt for peter aldrich the Remainder of
his sixth division being two acers and a quarter laid on the west
side y^e great River begining at a heap of stons on a rock near the
southwest corner of his other land thence Rvning with a direct
line twenty two Rod to a white oak tree markt being the south-
west corner then with a direct line forty Rod to stons on a Rock
being the norwest corner then with a direct line sixteen Rod to
stons on a Rock being the northeast corner and bovnded East on
his other land forty rod to the first bovnds the whole containing
favr acers and three quarters two acers and half allowed for bad
land laid ovt by Thomas white svrvayer Jacob aldrich and seth
chapin committee

William White Benjamin green Robert Taft

[631.] Mendon february the Seventh one Thousand Seven
hundred Twenty Two three Then Laid out for William White
Seven acres of Jonathan Richardsons Seventh Division Neare the
Great River Joyning to west Side of Land Laid out to Sam^{ll}
Thayer Desest Begining at a heap of Stones being a northerly
Corner of Sd Land, then Runing North thirty degrs west on
Common to Land of James harries and partly on Wiltm Sargents
Land to a heap of Stones then South thirty degrs west on Com-
mōn nineteen Rod to Sd thares Westerly Corner then on Sd Land
forty Rod to the first Bounds Containing nine acres and an hun-
dred and fifty Rod two acers and an hundred and fifty rod aLowed
for Bad Land Laid out by Robert Evens Jacob Aldrich, James
Keith

feb^r y^e 12th 170³/₂ Laid out of John more's 4th Division to Rob-
ert Taft Junior 6 Acres as it is buted & bounded on y^e west side
of y^e South medow road bounded southerly on y^e Land of Daniel
Taft by a Line of 36 rod Easterly by y^e aforesaid highway 40 rod
So turning westerly to y^e pond a pine tree markt by y^e Edg of y^e
pond & a rock in that Line and then bounded with the pond to a

point of upland that goeth farr into the pond and westerly on Comon by a Line of markt trees home to Daniel Tafts Land: memorandum it is always Jntended that y^e town Shall have free Liberty to pass through the Land for wood or Stone: Laid out with one third part allowanc

by Josiah Chapin and James Louett

september y^e 6th: 1731 laid ovt for Benjamen green one acer Eighth division of land laid west from his hovse and is bovnded East and west on his own land north on the land of Joseph Jonson 4 rod sovth on the land of samvel tory 4 rod it being 40 rod in lenth laid ovt by Thomas white svrvayer Jacob aldrich and nathan tiler chain men

october y^e 25th: 1735 laid ovt for Benjamen green 3 acers ninth division of land laid Joyning to his other land on the East side of mvdy Brook and is bovnded west on sd land 38 rod sovth on torys land 23 rod East on the Eight rod way north on the land of Joseph bruce 8 rod the whole containing 3 acers and 112 rod: 112 rod alowed for bad land laid ovt by Thomas white svrvayer Jacob aldrich and daniel lovet chain men

september y^e 23^d: 1735 then Remesvred 19 acers of land that benjamen green hath in posesion being seventh division and no record to be fovnd of it and is bounded East on his other land and north on land laid ovt to Joseph bruce and west on land laid ovt to samvel Read and sovth part on the land of M^r Joseph dorr and part on the land of sd bruce measvred by Jacob aldrich and daniel lovet.

[632.] Benjamin Taft Jehabod ammidown

November the Second 1719 then Laid out for Benjamin Taft Seventh Division Ten acres on the South Side of Killingly Road Neare Hoope Pole hill Joyning to Land and Medow here to fore Laid out to him. Begining at an oake on the South Side of his other Land. Runing West 32d^{rs} South forty Six Rod, then South 32d^{rs} East Thirty Eight Rod, then East 32^{d^{rs}} North forty Six Rod to his other Land, the whole, Containing Ten acers and one

hundred and forty Eight Rod, one hundred and forty Eight Rod allowed, Laid out by Robert Evens and Jacob Aldrich

Novem y^e Second 1719 Then Laid out for Benjamin Taft of Seventh Division Upon the North Side the New Road Neare Shokonoge Plaine Joyning to his own Land and Medow. Begining at his South West Corner and Runing a Cross Said Road South 35^{drs} West thirty Rod to a heap of Stones, then west 35^{drs} North Eighty Rod to an ash tree then North 35^{drs} East thirty Rod to the Corner of his other Land the whole Containing fifteen acres five acres a Lowed for a three Rod way a Cross one Corner and Bad Land, Laid out by Robert Evens Jacob Aldrich

Mendon y^e Jana 21 1722^a

Then Laid out for Benjamin Taft four aCres of his Seventh Division, on the Northerly Side of Shokonoge Plaine Begining at a Walnut tree Marked Being a Southerly Corner Then Runing North 35^{drs} West on Common Twenty Rod to a hornbine Tree Marked in A Litle Swamp being a Westerly Corner, then East 35^{drs} North on Comon, A forty Rod to a heap of Stones being a Northerly Corner, then South 35^{drs} East on Common Twenty Rod to a Stake on the South West Side of a Litle Swamp, then with a Dirict Line on Common to the first Bounds forty Rod Containing five acres, one acre a Lowed for Land Laid out by Robert Evens Jacob Aldrich Thomas white

July y^e 3^d 1745 then Laid out for Jchabod Anmidown 32 rod and half of Ebenezer Stapleses Eleuenth Diuision of Land Laid Joyning to his other land near y^e quaker meeting house & is Bounded Southerly on the highway that leads along by ye burying place 12 rods northerly on the highway that Leads Down on y^e north Side y^e quaker meeting house 12 rods & is bounded Easterly partly on his own land & partly on Comon Encompasing in 3 rod & half of his own land formerly laid out the whole being a three corner^d peice of land Containing 36 rod Lying in y^e Crotch of y^e high ways that Leads on both sides of y^e quaker meeting house

Laid out by William Torrey Surueyer & Jacob Aldrich chain man

[633.] Philip Amidown Samvel Duglis Jacobod amidown Elihew Warfeelds Land on the East sid of Muddy brook as allso A Certain Tract of Medow Lying Jn the North Medow as bounded Jn a deed of Sale baring Date December the Sixt Jn the year of our Lord seuenteen hundred and Eleuen: And Acknowledged before Josiah Chapin Esqre Justis of the Peace December the sixt seuenteen hundred and Twelue The Land being Eight Acres be it more or be it Less as Jt is butted and bounded Weasterly Upon Muddy brook Southerly upon the Land of Robert Euens Easterly upon the Towns Common: and Northerly upon the Land of the Heiers of Abraham Staples Decesed: The tract of Medow Lying Jn the Lower North Medow: as Jt is butted and bounded: with the mill Riuer Runing thorow it upstreame with the Medow of Leutenant James Louet and Down streame upon the Medow of Jacob Aldrich: Easterly and Weasterly upon the Towns Comon Upland

March the second att A Publick Town Metting the Towne Granted unto Philip Ammidowne A smal Tract of Land: the sd Land Js bounded Northerly upon Land of Ephraim Staples Weasterly upon the Land of Philip Amy downe before Mentioned: Easterly upon the hyway Leading to Thomas whits house on the East side of Muddy brook

desember y^e 30th: 1731 laid ovt for samvel Dvglis thirty two acers ninth division of land laid Joyning to nine acers of land which he pvrchased of Ebenezer Read: in vxbridge near Samvel whites land begining at a heap of stons being the southeast corner thence Rvning north 20 dgr^s East seventy rod to a heap of stons being the northeast corner then west 20 dgr^s north one hvndred and six rod to stons on a rock being the norwest corner then south 20 dgr^s west seventy rod to a stake in a small swamp then East 20 dgr^s south: oue hundred and six rod to the first bovn^ds the whole containing forty six acers and 60 rod compasing in the above said nine acers five acers and 60 rod allowed for bad land laid ovt by Thomas white svrvayer Jacob aldrich and daniel lovet chain men

12 acers of the above 32 is of Thomas sanfords and 10 of richard holbrooks and 8 of david thayers and 2 of oliver haywards

avgvst y^e 6th: 1740 laid ovt for Jacobod amidown 3 rod and half tenth division of land laid near his hovse and is bovnded East on land laid ovt for Elihv warfeeld 2 rod sovth on a ten rod way 3 rod and half north on a five rod way 3 rod and half it being a three cornerd peace of land laid out by Thomas white svrvayer Robert taft and Jacobod amidown chain men

Philip leasure Samⁿ Holbrook Samvel Dvglis David aldrich John Holbrook

[634.] Mendon Janavary the 21 1722² Then Laid out for Samⁿ Holbrook a hundred Rod of Ceader Swamp in Shokolog Swamp in the South Part Begining at a Ceader tree Marked Being William Holbrocks West Corner of his Ceader Swamp then on William Holbrook South East Twenty Rod to Samⁿ Reads Swamp then South west on Sd Read four Rod To a Tree marked being a South Corner then North West on Common Twenty Rod to a Tree Marked being a West Corner then Bounded on Samⁿ Thayers Land to the first Bounds Six Rod, Laid out By Robert Evens Jacob Aldrich Thomas White

Jvne y^e 25th: 1732 laid ovt for samvel dvglis 16 acers and one hvndred rod of land viz: 7 acers and half of svmnrs Eighth division of land and 5 acers of svmnrs ninth division and 4 acers of cap^t Thomas thayers ninth division and 20 rod for land formerly laid out vnder a mistake to dvgles in samvel whits land and is bovnded Easterly on sd whites land northerly on the land of Robert taft 58 rod to sd tafts sovthwest corner thence Rvning sovth 22 dgr^s East 58 rod to his other land and is bovnded on all other parts on his own land it being a broaken peace of land containing 18 acers and 20 rod one acer and half allowed for bad land laid out by Thomas white svrvayer Jacob aldrich and Joseph taft chain men

april y^e 12th: 1733 laid ovt for philip leasvre 4 acers of robert tafts Jvn^{rs} ninth division of land and laid Joyning to his other land near his hovse and is bovnded sovtherly on sd land 67 rod

East on benjamin thayers land 20 rod to the norwest corner of sd land thence with a dirict line 42 rod to a heap of stons at the road leading to abraham staples and is bovnded westerly on sd rode to his other land it being a broaken peace of land containing 7 acers and 137 rod 3 acers and 137 rod alowed for bad land laid ovt by Thomas White svrvayer Jacob aldrich and daniel lovet chain men

october y^e 28th: 1742 laid ovt for david aldrich ten acers of land 8 acers of ninth division and 2 acers tenth division laid together Joyning to his other land East from his hovse and is bovnded north on common 44 rod East on belingham line 56 rod sovt^h on comon 12 rod west on his other land 56 rod the norwest corner a heap of stons the northeast corner a black oak stand the sovt^heast corner a heap of stons the sovt^hwest corner stons on a great rock the whole containing 12 acers and 94: rod laid ovt by Thomas white svrvayer Jacob aldrich and david aldrich chain men

June the 3^d 1756 then Laid out for John Holbrook Jun^r his father Silvenas Holbrook Shear of Cedar Swamp in Shokolog Sawamp at the South End of Said Swamp Begining at a heap of Stones on a Rock being Sam^l Holbrooks west Corner then Bounded Southerly on S^d Sam^l Holbrooks Ceder Swamp to Reads Swamp and is Bounded Southwesterly on Reads Ceder Swamp Eight rod to a maple tree markt Being the South Corner and is Bounded Northwesterly on Comon Swamp with a Direct about 18 rod to a Chestnut Stand markt being the westerly Corner then Bounded on Comon with a Direct Line Seven rod & half to the first Bounds — laid out by William Torrey Survey^r William Holbrook Chain man

david aldrich

Jonathan Stearns

[635.] march the 30 1719 laid ovt for david aldrich sixteen acers sixth division wanting sixty seven rod Joyning to his other land near his dweling hovse bovnded westerly part on sd land part on comon forty & two rods the norwest corner being a heap

of stones then rving northeast: 3: dgr^s north eighty rod to stones being the northeast corner then rving southeast 3 dgr^s east eighty rod to a heap of stones being the southwest corner then rving southwest 3: dgr^s north forty two rod to the northwest corner being a heap of stones the whole containing twenty one acers five acers and sixty seven rod allowed for bad land laid out by Thomas white Robard evins Jacob aldrich comittee

Mendon March the Sixth Seventeen hundred and twenty three

Then Laid out for David Aldrich thirteen acres and Eighty Rod Eleven acres and Eighty Rod is of his own Seventh Division and two acres is of James Keiths Seventh Division Begening on his other Land Neare Rehobath Road, South East of his house then Runing full Point on Common by a Line of Marked Trees Sixty Eight Rod to Nicolas Coocks Land then on Sd Land forty Rod to Sd Cooks Nor West Corner then North Eight dgr^s on Common Eighty Rod to a heap of Stones then West 8 dgr^s North on Common forty four Rod to his other Land So Bounded on Sd Land to the first Bounds Containing forty acres. Twenty six acres and Eighty Rod a Lowed for Bad Land

Laid out by Robert Evens. Jacob Aldrich. James Keith Comitee

Mendon March the Sixth 1723

Then Laid out for David Aldrich four acres and Eighty Rod Neare his house Begining at a heap of Stons on Sam^l Thayers East Line then Runing North 4 dgr^s East on Common by a Line of heaps of stons to a heap of stones Eighty Rod being a North Corner then East 4 dgr^s South on Common thirty Eight Rod to his other Land then on Sd Land to Sd thayers Land then on said Land to the first Bounds Sixteen Rod, Containing thirteen acres and Eighty Rod nine acres a Lowed for a Road & Bad Land Laid out by, Robert Evens Jacob Aldrich, James Keith The Seventh Division

January y^e 12th 1747/⁸ Laid out for Jonathan Stearins 140 rod of John Leggs Eleuenth Division of land Joyning to his own medow in pecks medow and is bounded westerly on Said medow

northerly on his own Land 14 rod Easterly on the land of Jonathan Bond 20 Rod to his own meadow it being a 3 Cornerd piece of Land laid out by William Torrey Sury^r Jacob Aldrich & Jonathan Stearns Chain men

[636.] Edmond Rawson David Aldrich

november y^e 20th: 1728 laid ovt for David aldrich ten acers and half of land being Eighth division laid Joyning to his other land East from his hovse and is Bovnded: westerly on sd land begining at the northeast corner of sd land then Rvning north 30 dgr^s East Eighty rod to a heap of stons being the norwest corner of calep philipses land then bovnded East on sd land seventy Rod to the sovthwest corner of sd land then tvrning East by sd land thirty Rod to Belingham line: then bovnded East on sd line seventeen Rod then Rvning west 8 dgr^s & $\frac{2}{1}$ north twenty Two Rod to a heap of stons being a corner then tvrning sovth 8 dgr^s & $\frac{2}{1}$ west to the sovtheast corner of his other land it being a Broaken peace of land containing fovrteen acers and fifty five Rod three acers and half and fifty five Rod allowed for bad land

one acer and half more of sd Eighth division laid ovt the same day Joyning to his other land north from his hovse and is Bovnded sovth on sd land thirty six Rod west on Rehoboth Rode twelve Rod to a heap of stons being the norwest: corner then northeas 6 dgr^s north thirty six Rod to a heap of stons being the northeast corner then sovtheas 6 dgr^s East twelve Rod to his other land: the whole containing two acers and half and Eight Rod one acer and Eight Rod allowed for bad land laid ovt by Thomas white svrvayer Thomas sanford and Jacob aldrich committee

desember y^e 9th: 1737 laid ovt for david aldrich 3 acers and 124 rod of land which the selectmen of vxbridge allowed him for a three Rod way through his farm and laid Joyning to sd farm and is bovnded Easterly on sd farm 30 rod sovth on abel aldriches land 21 rod to a heap of stons being the sovthwest corner thence rvning north 30 rod to a heap of stons being the norwest corner then East 6 dgr^s north 21 rod to a heap of stons being the

northeast corner laid ovt by Thomas white svrvayer Jacob aldrich and david aldrich chain men

Uxbridge Jvne y^e 4th 1745 then Laid out for Edmond Rawson Sixten acers of his Eleuenth Division Joyning to his other Land at a place Called the Burnt Swamp Begining at a Stake in Said Swamp then Runing westerly & Bounding Southerly on his own Land Sixty rod to a Stake & heap of Stons being a Corner then runing northerly & Bounding westerly on his own Land Sixty rod to a heap of Stons being a Corner then Runing Easterly and Bounding Northerly on his own Land thirty rod to a heap of Stones Being a Corner then Southerly with a Direct Line to y^e Bound first mentioned & bounding Easterly on Comon Laid out by John Read Jnr. Jacob aldrich & Edmond Rawson Com^t

leasvre philip

[637.] may the eleventh 1719 being a pvblick town meeting from february the twenty third 1718: the town granted to philip leasvre ten acers of land for a wood lott somewhere in the sovth woods where the comittee for the seventh: division shall think itt most convenient for him not incomodind any person in his sixth division

Jvne y^e 18th: 1719 laid ovt for philip leasvre the above sd ten acers bovdnd as folowth the norwest corner a walnvt stand then rvning by the rode leading from thomas tafts to a little pond forty rod to a walnut stand and stones being the southwest corner then rvning east: 10 dgr^s sovth forty rod to a blak ash tree being the sovtheast corner then north 10 dgr^s east forty rod to a heap of stones being the northeast corner then west 10 dgr^s north forty rod to the norwest corner: laid ovt by thomas white Robard evens Jacob aldrich comitee

desember y^e 5th: 1719 laid ovt for phlip leasvre Eight acers of Cap^t seth chapins seventh division Joyning to his other land laid ovt by the Rode leading to little pond meadow begining att the southwest corner by sd rode rvning by itt ten rod to william haywards land then bovdnd part on sd land part on common seventy rod to a heap of stones being the sovtheast corner then: north

12 dgr^s East fifty rod to a heap of stones being the northeast corner then west 12 dgr^s north twenty five rod to the northeast corner of his other land the whole containing ten acers & one hvdred rod two acers and one hundred rod allowed for bad land By Robert Evens Jacob aldrich Thomas white Committee

Aprill the 8th 1723

Then Laid out for Philip Leasure five acres of Land of Robert Tafts Seventh Division Neare his House on the west Side of the Road Leading to Joseph whites Begining at a Heap of Stons on the West Side of Sd Road Being William Boyce South East Corner then Runing on Sd Road Sixty Rod to a heap of Stons then West 10 deg^s South on the Road Leading to Said Whites, Thirty Rod to a heap of Stons, then North 10 deg^s West on Common fifty four Rod to a heap of Stons, Neare Robert halls Swamp then Part on Common, and Part on Sd Boyce Thirty Eight Rod to the first Bounds Containing Twelve acres and one hundred and Eighteen Rod seven acres and one hundred and Eighteen Rod allowed for Bad Land Laid out by Robert Evens Cap^t Seth Chapin Jacob Aldrich Comitee

Silvanas holebrook

september y^e 25th: 1719 laid ovt for silvanas holebrook nine-
[638.] teen acers and an half sixth division Joyning to his other land on the east side the great river near his hovse bovdned west part on sd land part on the the great river one hundred and seventy two rod: the norwest corner being a buttonwood tree markt on the bank of the river north on common twenty rod to a white oak stand being the northeast corner east on comon with a direct line twenty rod to a stak then with a direct line forty rod to a heap of stones on a small hill thence with a direct line one hvdred and twelve rod to a white oak tree markt being the sovth east corner: sovth on comon with a direct line forty fivr rod to a heap of stones on a rock being the sovthwest corner the whole containing twenty three acers and half fivr acers allowed for bad land: by thomas white Robard taft Jacob aldrich committee

Jvly y^e 23^d: 1728 laid ovt for silvanus holbrook thirty one acers of land: in lew of land taken from him By: providence farms and twenty acers of seventh division of land laid ovt together near the sovthwest corner of the township: begining att a dead white oak tree with stons about it in the province sovth line it being the sovtheast corner thence Rvning north 6 dgr^s and $\frac{1}{2}$ East: Eighty Rod to a heap of stons being the northeast corner then west 6 dgr^s & $\frac{1}{2}$ north one hvndred and twenty Rod to a heap of stons being the norwest corner then sovth 6 dgr^s & $\frac{1}{2}$ west Eighty Rod to the province line the whole containing sixty acers nine acers alowed for bad land laid ovt by Thomas white svrvayer James keith and Jacob aldrich committee

november y^e: 23^d: 1733 laid ovt for silvanus holbrook 50 acers of land: viz: 30 acers being Eighth division and 20 acers being ninth division laid together Joyning to his other land East from his hovse and is bovnded northerly on the land of John cook 50 rod to sd cooks sovtheast corner thence rvning East 19 dgr^s sovth 86 rod to the scool land and is bovnded Easterly part on sd land and part on the land of samvel holbrook 110 rod to a heap of stons being the sovtheast corner then west 32 dgr^s north 56 rod to his other land then bovnded on sd land to sd cooks land the whole containing 55 acers 5 acers alowed for bad land laid ovt by Thomas white svrvayer Jacob aldrich and Joseph white chain men

Robert Taft th 3d Edmond Rawson

[639.] Mendon March y^e 22 1722³ Then Laid out for Robert Taft y^e 3d Twelue acres of Willson Rawson Seventh Division Partly to the Westward and partly to the Northward of his house a three Cornered peice West of his house Begining at a heap of Stons in the fence Neare y^e house Runing East to a Stake in Sd fence one hundred and twelve Rod and five Rod Wide at his house Within the fence Containing one acre and a hundred and Twenty Rod then begining at sd heap of Stons Running East 14 degrees South on his other Land to the Great River one hundred & Eleven Rods to a Maple tree being a former Bounds then up Sd River thirty Six Rod to a White Oake tree marked then with a Dirict

Line to a heap of Stons in Sd fence Twelve Rod then tenn Rod to his other Land the Wholl Containing Seventeen acres and one hundred and twenty Eight Rod. five acres and one hundred twenty Eight Rod a Lowed for one acre and Eight Rod Laid out before and Bad Land Laid out by Robert Evens Jacob Aldrich James Keith Com^{tee}

november y^e 21^t: 1728 laid ovt for Robert Taft Jvn^r thirty six acers Eighth division of land laid ovt in vxbridge: viz: three acers of samvel Bridgeses and fifteen acers of Cap^t John Darlings and six acers of nathaniel Rawsons and six acers of James keiths and six acers of wiliam whites laid ovt near the west side of sd town west from samvel whites hovse Begining at: a heap of stons fovr Rod sovth from the norwest corner of Thomas whites land thence Rvning west 20 dgr^s sovth fifty Rod to a heap of stons being the southwest corner then north 20: dgr^s west sixty fovr Rod to a heap of stons being the norwest corner then East 20 dgr^s north one hvndred and Eight Rod to a heap of stons being the northeast corner then sovth 20 dgr^s East sixty Rod to samvel whites land: then on whits land to the first Bovnds the whole containing forty one acers and three quarters five acers and 3 quarters allowed for bad land and a three Rod way through sd land laid ovt By Thomas white svrvayer Jacob aldrich and Joseph Taft committee

December y^e 4th 1745 then Laid out for Edmond Rawson 24 acres of Land (viz) 6 acres on John Rawsons right five acres on y^e rights of Benjamin & David Thurston & 4 acres on Joseph Whites rght & four acres on Nath^l Emersons right & one acre & an half of his own right and three acres of peter aldrichs former division all in y^e Eleuenth Division Six acres of the sd 24 acres was Laid out Bounding North Easterly partly on Debroah Aldrichs Land & on Sam^l Thayers Land & partly on Comon by a Line of 40 rod bounding South East to a heap of Stones on y^e Comon then runing South West full point 33 rod to his other Land Bounding South Easterly on Comon South Westerly on his own Land 16 Rod and westerly on his own 40 rod: The remaining Eighteen acres is bounded Southerly on his own land by a Direct

Line of 40 rod westerly on robert Benhams & on y^e Comon by a Line of 80 rods to a heap of Stones Erected on the Comon then runing East about ten Deg^{rs} north 30 rod to John Aldrichs land Erecting a heap of Stones in Sd aldrichs line then turning South & bounding on Sd John aldrichs Land Round his South west Corner Continuing to bound on his land on y^e South Westerly line till it Cometh to Debroah aldrichs South west Corner of her Land Last laid out then bounding Easterly on her Land Untill it Cometh to his own Land Laid out by John Read Surueyer

Edmond Rawson Jsrael taft william boyce

[640.] January y^e 20th: 1719²⁰: laid ovt for Jsrael taft ten acers of Josiah thayers seventh division and one acer of his fathers seventh division bovnded as foloweth east on his land whereon his hovse standeth fifty six rod then tvrning east by sd land to daniel hils medow then bovnded north on sd hils medow and land to his southwest corner being a red oak tree markt then rvning west full point sixty rod to a heap of stones being the norwest corner thence with a direct line to the southwest corner of his land formerly laid ovt it being a heap of stones: the whole containing fovrteen acers and seventy rod: three acers and seventy rod allowed for bad land and a three rod way through sd land by Robert evens thomas white Jacob aldrich committee

January y^e 20th: 1719²⁰: laid ovt for Jsrael taft seven acers of his fathers seventh division Joyning to his other land on the west side the west river near his dwelling hovse bovnded north on eliezer tafts land fifty two rod east part the west river part on medow to his other land formerly laid ovt sovth on sd land west on comon the whole containing eleven acers fovr acers allowed for bad land by Robard evens Jacob aldrich thomas white committee

January y^e 30th: 1735²: laid ovt for the heirs of william Boyce 6 acers tenth division of land laid Joyning to their other land laid att wigwam hill and is bounded west on sd land 130 rod being the whole length of sd land and is bovnded sovth on common 8

rod and East on the land of william hayward 130 rod and north on common 8 rod the whole being 6 acers and 80 rod 80 rod allowed for bad land laid ovt by Thomas white svrvayer Jacob aldrich chain man

September y^e 20th 1744 then Laid out for Edmond Rawson Thirty one acres : ten acres of Jaebb Aldrichs tenth Division and Eighteen acres of Jonathan Thayers former Divisions and three acres of peter aldrich former Divisions Lying on the northerly Side of andrew Derumples Land formerly angle Torreys Land Bounding Southerly on S^d Derumples Land about 66 rod Easterly on his other Land 56 rod in part and partly on Comon 40 rod to Debroah Aldrichs Land Bounding north Easterly on S^d Debroah's Land 50 rod thence runing westerly 40 rod to Robert Benham's Land westerly on Sd Benhams Land Eleven rod and on all other parts on the Land that he purchased of the heirs of Cap^t Joseph White the whole of Sd Land Containing 36 acres 5 acers allowed for bad Land : Laid out by Thomas White Serveyer Jacob aldrich & Edmond Rawson Chain men

William Boyce

[641.] november y^e 22^d : 1726 laid ovt for william Boyce Eight acers of land which he pvrchased of the propriators of the town of mendon : and is laid Joyning to his other land near Thomas tafts and is Bovnded Easterly on sd land seventy two Rod : and sovtherly part on Robert hals swamp and part on Robert tafts land and part on John frenches land forty Rod to a heap of stons on a Rock Being the sovtheast corner then Rvning north 10 dgr^s west fifty Rod to the south sederswamp to a heap of stons near sd swamp then bovnded northerly part on common swamp and part on Daniel tafts land forty Rod to his other land : it being a broaken peace land containing sixteen acers Eight acers allowed for bad land laid ovt By Thomas white svrvayer James keith and Jacob aldrich committee

november y^e 22^d : 1726 laid ovt for william Boyce fovre acers of land which he pvrchased of the propriators of mendon laid Joyn-

ing to his other land near wigwam hill and is bovdnd East on sd land forty Rod and sovlth on Ebenezer thayers land twenty fovr Rod to stons on a Rock being the sovlthwest corner thence Rvning north fvll point forty Rod to a heap of stons being the norwest corner then East fvll point twenty fovr Rod to his other land to a heap of stons being the northeast corner : the whole containing six acers two acers alowed for bad land and a three Rod way cros a corner of sd land laid ovt by Thomas white svrvayer James keith and Jacob aldrich committee

april y^e 24th : 1735 laid ovt for the heirs of william Boyce two acers and half ninth division of land laid Joyning to their other land near wigwam hill and is bovdnd north on comon 8 rod west part on the land of daniel taft and part on the land of Jacob aldrich 86 rod sovlth on common 6 rod and East on their own land 86 rod the whole containing 3 acers and half and 42 rod one acer and 42 rod alowed for bad land and a three Rod way cros sd land laid ovt by Thomas white svrvayer Jacob aldrich and Benjamin darling chain men

april y^e 3^d : 1736 laid ovt for the heirs of william Boyce 3 acers and half ninth division of land laid Joyning to their other land att wigwam hill and is bovdnd sovlth on sd land 90 rod west on on daniel tafts land 24 rod to stons on a rock being the norwest corner : thence with a direct line to the northeast corner of their other land : it being a three cornered peace of land : containing 6 acers and 110 rod 3 acers and 30 rod alowed for bad land and a three rod way cros sd land laid ovt by Thomas white svrvayer Robert taft chain man

William Boyce

[642.] Desember y^e : 5th : 1719 laid ovt for William Boyce fifty acers seventh division forty acers of obadiah whelocks and six acers of Joseph Dors and fovr acers of John Rawsons on the sovlth of wickwam hill begining att a walnvt tree att the sovlth side of the hill near a little rvn of water thence rvning sovlth fvll point one hvndred and thirty rod to a heap of stons then east

full point eighty rod to a heap of stones then north full point one hundred and thirty Rod to a heap of stones then west full point to sd walnvt tree eighty Rod the whole containing sixty five acers fifteen acers allowed for bad land and a three rod way for the new Rode and a three Rod way from sd rode over wigwam hill by Robard Evens thomas white Jacob aldrich Committee

Mendon Aprill y^e Eighth Seventeen hundred and Twenty three

Then Laid out for William Boyce Eight acres of Land four acres of Jonathan hayard Seventh Division and four acres is of Woodland Tompsons seventh Division Joyning to the West Side of Thomas Tafts Land on the North Side of the Road Leading by Phillip Lesures. Begining at Sd Tafts South East Corner on Sd Road Runing West Eighteen deg^r South on Sd Tafts Land Twenty Six Rod to a South West Corner of Sd Land then North 10 degrees West on Sd Land forty two Rod to a heap of Stones on a Rock then West 10 deg^{rs} South on Common thirty four Rod to a heap of Stons on the side of a hill then South 10 dgr^s East Partly on Common and part on a Swamp of Robert halls Seventy Eight Rod to a heap of Stons. then East 10 deg^{rs} North on Common thirty four Rod to a heap of Stones by Sd Road Neare Philip Lesures house then on Sd Road to the first Bounds forty two Rod Containing Twenty acres and one hundred and forty two Rod, Twelve acres and one hundred and forty two Rod a Lowed for bad Land Laid out by Robert Evens Jacob Aldrich Cap^t Seth Chapin

november y^e 13th: 1731 laid ovt for the heirs of william Boyce nine acers Eighth division of land laid Joyning to their other land sovth from wigwam hill and is bovnded East on sd land 45 rod rvning from the sovthwest corner of sd land west full point 43 rod to a chesnut tree markt being the sovthwest corner then north 45 rod to a heap of stons being the norwest corner then East full point 43 rod to the norwest corner of their other land the whole containing 12 acers and 35 rod 3 acers and 35 rod allowed for bad land and a three rod way through sd land laid ovt by Thomas white svrvayer Jacob aldrich and nathan tiler chain men

Joseph Chilson

[643.] Mendon october the 11th. 1722: Then Laid out for Joseph Chilson Twenty six acres of Land. Sixteen acres of Sd Land is of Jacob Staples his fift Division and ten acres of John Posts fift Division on the West Side of the Great River Beginning where the Collonny Line Coms ouer the River Runing West on Sd Line. Ninety Eight Rod to a heap of Stons on Sd Line then Northerly by a Line of marked trees Sixty Eight Rod on Common to Sd River and a Stake and stons then Bounded on Sd River to the first Bounds Containing Thirty Two acres, Six acres allowed for a Road Where the Mine Road is now and Bad Land Laid out by Robert Evens Jacob Aldrich. James Keith Committe

Desember y^e 2^d: 1729 laid ovt for Joseph chilson one acer of Daniel Tafts Eighth division of land and is laid Joyning to his other land on the sovth side of drable tail Brook and is bovnded Easterly on a three Rod way twenty Eight Rod and westerly on william adamses land twenty six Rod to the sovtheast corner of John Reads land thence Rvning East 38 dgr^s sovth fourteen Rod to a heap of stons near the above sd way: it being a three cornered peace of land containing one acer and twenty nine Rod 29 rod allowed for bad land laid out by Thomas white svrvayer John farnvm and Jacob aldrich chain men —

Mendon aprill the thirteen th Seveenteen hundred and twenty one Laid out for James Harries Ten acres of Seventh Division Neare the Great River Joynining to the Northly Side of Wm Sargents Land Begening at Sd Sargents Nor Easterly Corner, Running North 15 dg^{rs} East on Common forty one Rod to a heap of Stones then West 15 dg^{rs} North on Common fifty six Rod to a heap of Stones, then South, 15 deg^{rs} West on Common forty one Rod to sd Sargents Land then on Sd Land to the first Bounds fifty six Rod, Containing fourteen acres and fifty six Rod four acres and fifty six Rod allowed for Bad Land Laid out by Robert Evens Jacob Aldrich James Keith Committee

november ye 19th : 1729 laid ovt for Joseph chilson seven acers and a quarter of land viz : one acer and a quarter in lve of land taken from him by Bensons farm and six acers of land which he pvrchased of the propriators of mendon and is laid Joyning to his other land on the west side the great River begining at the northeast corner of sd land thence Rvning East 25 dgr^s north sixteen Rod to a heap of stons being the northeast corner thence with a direct line to the sovtheast corner of his other land it being a three cornered peace of land containing Eight acers and three quarters one acer and half allowed for bad land laid ovt by Thomas white svrvayer Jacob aldrich and Joseph taft chain men

John Legg

[644.] Mendon february y^e 13th 1722³

Three acers and one hundred and fifteen Rod three acres is Thomas Thayers Seventh Devision and Eighty Rod of Seth Chapins Seventh Devision and Thirty five rod of James Albe Seventh Devision Joyning to the South Side of his other Land on Wigwam hill begening at a heap of Stons being his former South East Corner then South full Point partly on Thomas Thayer and Partly on Comon Sixty five Rod to a heap of Stons being a South East Corner then East on Comon Twenty Rod to a Wallnut tree marked being a north East Corner then North on Common by a Line Marked trees and heap of stons Sixty five rod to Sd Land Containing Eight acres and Twenty Rod four acres Sixty five Rod aLowed for a Road of three Rod wide and Bad Land Laid out by Robert Evens Jacob Aldrich James Keith Committee

Mendon february y^e 13th 1722³

Then Laid out for John Legg two acres of James albes Seventh Devision Joyning to his other Land att the East End of Little pond North on Abram Staples Land thirty Rod, West on Sd Poud to his other Land, Bounded on all other parts, on sd Land. containing four acres and one hundred and ten Rod two acres and a hundred & ten Rod aLowed for Bad Land Laid out by Robert Evens Jacob Aldrich James Keith Committe

Mendon february y^e 13th 1722^d

Then Laid out for John Legg three acres & Eighty Rod three acres of Sd Land is of James Albees Seventh Devision & Eighty Rod of Chap^t Seth Chapins Seventh Devision, at the West End of Littel pond begining at a heap of stons on Abram Staples South Line then Runing South full point on Common twenty three Rod to a heap of Stons on the Side of a hill of Rocks then East Partly on Common & partly on his other Land, thirty six Rod then north on common twenty three rod to a stake on sd staples line so on sd staples 36 Rod Containing five acers twenty Eight Rod one acer & a hundred & Eight Rod alowd for bad Land Laid out by Robert Evens Jacob Aldrich James Keith Committee

october y^e 11th: 1727 laid ovt for John legg one acer of John Darlings seventh division of land laid ovt near his Dweling hovse and is Bovnded Sovth on his other land six Rod and East on sd land thirty Rod and north on Common forteen Rod west on : abraham staples land thirty fivr Rod the whole containing two acers one acer alowed for bad land laid ovt by Thomas white svrvayer Jacob aldrich and James Keith committee

Samuel waring John Bemis John legg

[645.] March y^e 9th: 1733 laid ovt for samvel waring 4 acers of wiliam torys ninth division of land laid Joyning to his other land and is bovnded East on sd land 160 rod north on common 10 red to a heap of stons being the norwest corner thence with a direct line to the sovthwest corner of his other land it being a three cornered peace of land containing 5 acers one acer alowed for bad land laid ovt by Thomas white svrvayer Jacob aldrich and daniel lovet chain men

march y^e 9th: 1733 laid ovt for John bemis 40 acers of land : viz: 7 acers of obadiah whelocks Eighth division and 29 acers of his ninth division and 4 acers of nathaniel morses ninth division laid together and is bovnded East on the land of peter and Josiah Ball 94 rod and sovth on the land of samvel waring rvning from

sd warings norwest corner north 10 dgr^s west 70 rod to a heap of stons being the norwest corner then East 10 dgr^s north 102 rod to sd balls land a black oak tree markt near the northeast corner the whole containing 55 acers 15 acers allowed for bad land & a three Rod way through said land laid ovt by Thomas white svrvayer Jacob aldrich and Daniel lovet chain men

Jvne y^e 19th: 1733 laid ovt for John legg 140 rod of abraham staples ninth division of land laid Joyning to his other land sovtherly from his hovse and is bovnded northerly on sd land 50 rod westerly on comon 8 rod sovtherly on Benjamen whelocks land 50 rod it being a three cornerd peace of land containing one acer and 40 rod 60 rod allowed for bad land laid ovt by Thomas white svrvayer Daniel lovet and Benjamen darling chain men

Jvne y^e 19th: 1733 laid ovt for John legg 6 acers of land: viz: 3 acers of his Eighth division and 2 acers ninth division and one acer of abraham staples ninth division laid together Joyning to his other land sovtherly from his hovse begining at a norwest corner of cap^t Thomas: thayrs land and is bovnded East on his own land 9 rod to a heap of stons being a corner then rvning west fvl point 37 rod to a heap of stons then tvrning north: 9 rod to thomas tafts land then bovnded on sd tafts land to the way over wigwam hill and is bovnded westerly on sd way 30 rod to a heap of stons being the southwest corner thence Rvning East fvl point 40 rod to Thomas thayers land then bovnded on sd land to the first bovnds the whole containing 10 acers and 89 rod 4 acers and 89 rod allowed for bad land laid ovt by Thomas white svrvayer daniel lovet and Benjamen darling chain men

april y^e 25th. 1747 Laid out for Samuell Warrin nine Acres (viz) Eight Acres of Jonathan Haywards Eleuenth and one acre of Benj^m Rockwoods Laid Joyning to his other Land near his Barn and is Bounded East & North on his own Land Runing from the Southwest Corner of his other Land west full point on Comon 30 rod to a heap of stons being the southwest Corner thence

Runing north 5 Degres west on Comon 58 rod to his other Land a heap of Stons by sd Land being the norwest Corner. Laid out by William Torrey Surney^r Daniel Louett and Sam^{ll} warrin chain men

April y^e 25th: 1747 Laid out for Sam^{ll} Warrin one acre & half of Benjamins Rockwoods 11th Division adjoining to his other Land west from y^e medow Called plumblys medow and is Bounded Easterly on his own land 16 rod northerly on the mill riuer 20 rod to nathan Cass's Land westerly on sd Cass's Land 16 rod to heap of Stones being the Southwest Corner thence runing East 25 Deg^{rs} South on Comon to a heap of Stones by his own land being the South East Corner Laid out by William Torrey Surney^r Daniel Louet and Sam^{ll} Warren Chain men

James Albee

[647.] april y^e 9th: 1718 laid ovt for James albee three acers of land sixth division Joyning to his other land near his hovse on the northerly side of the covntry Rod: and is bovnded sovth-erly on sd land twenty fovr Rod westerly on the land of nathaniel Rawson thirty nine Rod northerly on common thirty six Rod Easterly and on land formerly his fathers thirty fovr Rod: to his other land the whole containing sixacers and three qvarters three acers and three qvarters alowed for bad land laid ovt By Robert Evens Jacob aldrich and Thomas white Com^{tee}

may y^e 9th: 1720 then laid ovt for James albee ten acers of land Being sixth division laid on the sovtheast side of Bear medow Begining at a maple tree marked Being a corner Bovnds of his medow then bovnded on sd medow forty five Rod then by william sprages land north 10 dgr^s East forty fovr rod to a walnvt tree markt Being sd sprages corner then sovth: 3: dgr^s East seventy Rod to a little Brook coming ovt of sd medow near the Rode leading to the great medow then partly by sd brook and partly by Joseph holbrooks medow to sd maple tree the whole containing thirteen acers three acers alowed for bad land laid ovt By Robert Evens Jacob aldrich and Thomas white committee

desember y^e first: 1729 laid ovt for James albee five acers Eighth division of land laid Joyning to his other land near his hovse and is bovnded sovth on Elivelet holebrooks land twenty fovr rod Rvning from sd holebrooks northeast corner west 34 dgr^s north sixty fovr rod to his own medow and is bovnded on all other parts on his own medow and land to sd holebrooks land it being a broaken peace of land containing Eight acers and twenty rod 3 acers and 20 rod allowed for bad land and a three Rod way cros sd land laid ovt by Thomas white svrvayer Thomas sanford and Jacob aldrich Chain men

desember y^e first 1729 laid ovt for James albee Eight acers Eighth division of land laid near his dweling hovse begining at a heap of stons being a sovthwest corner and is bovnded sovth-erly part on Jonathan thayers land and part on common thirty one rod to Joseph holbrooks medow and is bovnded westerly part on sd medow part on his own land fifty fovr rod to a blak byrch markt by sd albees swamp then rvning Easterly twenty Eight rod to a Red oak tree markt then sovtherly to a walnut tree markt at his other land being the sovtheast corner then bovnded part on sd land and part on sd thayers land to the first bovnds: it being a broaken peace of land containing thirteen acers and fifteen Rod five acers and fifteen rod allowed for bad land and a three Rod way through sd land laid ovt by Thomas white svrvayer Thomas sanford and Jacob aldrich chain men

Thomas taft James Albee John aldrich

[648.] november y^e 1st: 1729 laid ovt for James albee 60 rod Eighth division of land laid Joyning to his medow begining at a heap of stons on a rock being a corner of Jonathan thayers land thence with a direct line 16 rod to an heap of stons being a corner of holbrooks land then on sd land to his medow then on sd medow to thayers land it being a broaken peace of land containing 72 rod 12 rod allowed for bad land laid out by Thomas white svrvayer Thomas sanford and Jacob aldrich Chain men

avgvst y^e 23^d: 1737 laid ovt for John aldrich 12 acers tenth: division: of land laid Joyning to his other land near william

Browns and is bovdnd westerly on sd land and sovtherly on the land of John harwood and Easterly part on the land of solomon wood and part on common with a dirict line 60 rod to a heap of stons being the northeast corner and is bovdnd northerly on a three Rod way 72 rod to his other land the whole being 13 acers and 155 rod one acer & 155 rod alowed for bad land: the same day laid ovt for sd aldrich fivr acers tenth division of land laid Joyning to the above said land and is bovdnd Easterly on sd land and westerly on the above sd way 76 rod it being a narrow strip of land 20 rod wide in the midle and nothing at Eatch End containing 4 acers and 120 rod 120 rod alowed for bad land —

the same day laid ovt for sd aldrich 16 acers tenth division of land on the west side the great River Joyning to the land of seth aldrich and is bovdnd Easterly on sd land 46 rod rvning from the southwest corner of sd land southwest 60 rod to a heap of stons being the southwest: corner: then norwest 46 rod to a stake in a swanip being the norwest corner then sovtheast 60 rod to the norwest corner of seth aldriches land the whole being 17 acers and 40 rod one acer and 40 rod alowed for bad land: 12 acers of the above sd land pvrchast of John Rawson and 2 acers pvrchast of John harwood and two of his own laid ovt by Thomas white svrvayer Jacob aldrich and John aldrich chain men

desember y^e 9th: 1742 laid ovt for Thomas taft Jvn^r 3 acers tenth division of land laid Joyning to his other land near his hovse and is bovdnd north own land 50 rod East on land laid ovt to thomas thayer 10 rod sovth on land laid ovt to Jethro coffin 50 rod west on a three rod way 10 rod the whole being 3 acers and 20 rod 20 rod alowed for bad land —

the same day laid ovt for sd taft one acer tenth division of land laid Joyning to his other land on wigwam hill and is bovdnd north on sd land 87 rod west on comon two rod and half to stons the southwest corner sovth on comon 87 rod to a white oak tree markt being the sovtheast corner East on svmnrs land 2 rod and half the whole being one acer and 57 rod 57 rod alowed for bad land and a three rod way cros sd land ovt by Thomas white svrvayer robert taft and thomas taft chain men

January y^e Eleventh 1742 : 3 laid ovt for James albee 3 acers and 40 rod tenth division of land laid Joyning to his other land north from his hovse and is bovnded westerly part on his own land and part in wiliam sprages land 38 rod sovtherly on his own and northerly on the land of John hayward it being a broaken peace of land compasing in a peace of medow formerly laid ovt —

more the same day laid ovt for sd albee 2 acers tenth division laid west from his hovse and is bovnded sovth on a three rod way and on all other parts on his own land

more the same day laid ovt for sd albee 3 acers of land viz : one acer and 56 rod in lve for land formerly laid ovt vnder a mistake in Jsacc thayers land the remainder of sd 3 acers being ninth division and is laid Joyning to his other land west from his hovse and is bovnded north and west on sd land sovtherly on land laid ovt to peter holbrook itt being a three cornered peace of land laid ovt by Thomas white svrvayer Jacob aldrich and James albee chain men

Nicolas hymes

John fish

[649.] January y^e 16th : 1723[±] laid ovt for nicolas hymes fifteen acers of samvel Reads seventh division of land laid on the west side the great River near shokcolog begining at an heap of stons Being the sovthwest corner : thence Runing north 15 dgr^s west ninety Rod to a heap of stons being the norwest corner then East 15 dgr^s north seventy Rod to a heap of stons being the northeast corner then sovth 15 dgr^s East : ninety : Rod to a heap of stons Being the sovtheast corner then west 15 dgr^s sovth seventy Rod to the first bovnds the whole containing thirty nine acers and sixty Rod Twenty fovr acers and 60 rod allowed for bad land laid ovt by Thomas white svrvayer James Keith & Jacob aldrich committee

January y^e 5th : 1734[±] laid ovt for nicolas hymes ten acers of land given him By the Town at a pvblick Town meeting february y^e 17th : 1723[±] and is laid ovt Joyning to his other land and is Bovnded north on sd land seventy Rod : Being the whole Breadth of sd land then Rvning from the north east corner of sd land sovth

15 dgr^s East forty three Rod to: a heap of stones Being the southeast corner Thence with a direct line to the southwest corner: of his other land: laid ovt By Thomas white svrvayer: James Keith and Jacob aldrich committee:

May y^e 19th: 1736 laid ovt for nicolas hymes 7 acers of land: viz: 3 acers Eighth division and 2 acers ninth division and 2 acers tenth division laid Joyning to his other land East from his hovse and is bovnd westerly on sd land 119 rod northerly on shokolog: Brook 24 rod to a black oak tree markt being the northeast corner thence with a direct line to a northeast corner of John: Emersons land the whole being 9 acers and 80 rod 2 acers and 80 rod allowed for bad land laid ovt by Thomas white svrvayer Joseph white and Edward aldrich chain men

october y^e 16th: 1747 Laid out for John Fish 2 rod of land Joyning to his other Land on the South side the road leading by his house and is bounded North on Sd Road west on his own Land 3 rod East on the Land of Daniel Taft Esq^r 3 rod it being a Small gore of Land Laid out by William Torrey Sur: y^r Daniel Lovett Chain man

Jonathan Aldrich Cap^t Robert Taft Ezekel white John fish [650.] Robert clerk Jvne y^e 23^p: 1730 laid ovt for Ezekel white 6 acers of Cap^t Joseph whites Eighth division of land laid Joyning to his other land near hoop pole hill and is bovnded west on John Rawsons land 58 rod sovth on samvel morses land 36 rod East on his own land 40 rod to the norwest corner of sd land thence with a direct line to northeast corner of sd Rawsons land the whole containing 8 acers and 23 rod two acers and 23 rod allowed for bad land laid ovt by Thomas white svrvayer John farnvm and Jacob aldrich chain men

desember y^e 14th: 1737 laid ovt for John fish one acer and 40 rod tenth division of land laid Joyning to his other land west from his hovse and is bovnded East on sd land west on land laid ovt for cap^t Joseph white and sovth on his own land it being a broaken three cornered peace of land containing one acer and 74 rod 34

rod allowed for bad land laid ovt by Thomas white svrvayer Jacob Aldrich and John fish chain men

November y^e 2^p: 1739 laid ovt for Jonathan Aldrich 10 acers tenth division of land belonging to his father seth Aldriches rights and is laid Joyning to his other land on the west side the great river laid partly on one side and one End of sd land rvning from the northeast corner of Edmvdn rawsons land East 15 dgr^s soyth 23 rod through a pine swamp to his other land and is bovdned west on sd rawsons land to the sovtheast corner then tvrning East 15 dgr^s soyth 34 rod to stons on a : rock at daniel lovets land then north 15 dgr^s East 31 rod to a heap of stons at his other land the whole containing Eleven acers one acer allowed for bad land laid ovt by Thomas White svrvayer Jacob Aldrich and samvel thayer chain men

october y^e 15th: 1740 laid ovt: for Robert clerk nine acers of land viz: 2 acers of Ezekel whites ninth division and 2 acers of his tenth division and 5 acers of James Emersons tenth division laid together and is bovdned west on his own land rvning from the northeast corner of sd land East 25 dgr^s north 33 rod to a heap of stons being the northeast corner and is bovdned East on land left for a two rod way betwen sd land and John corbits land and is bovdned soyth on a three rod way: the whole being ten acers one allowed for bad land laid ovt by Thomas white svrvayer Joseph taft and Robert Clerk chain men

october y^e 3^p 1747 Laid out for Cap^t Robert Taft one Acre of his Eleuenth Division of Land adjoining to his other Land by the pond and is Bounded Southerly on sd Land 11 rod Easterly on the Road Leading by his house 16 rod northerly on his stone wall as it now stands 9 rod to the pond westerly on S^d pond 16 rod to his own Land: Laid out by William Torrey Sury^r Jacob aldrich Chain man

James Wood Jacob Aldrich son of seth Aldrich
[651.] Samvel Belows deborah Aldrich

Desember y^e 4th: 1729 laid ovt for James wood Eight acers of James Keiths Eighth division Joyning to his other land at shok-

colog and is bovnded west on sd land sovth and north on the land of Ebenezer Read and East on a three Rod way the whole containing Eight acers & half and sixty fivr Rod half an acer and sixty fivr Rod alowed for bad land laid ovt by Thomas white svrvayer John farnvm and Jacob aldrich chain men

april y^e 9th: 1734 laid ovt for Jacob aldrich son of seth aldrich five acers of Jsaac Richersons ninth division of land and is laid Joyning to his other land near his hovse begining at the northeast corner of sd land and is bovnded sovtherly on sd land 40 rod to a heap of stons being the sovthwest corner thence Rvning north 35 dgr^s west 30 rod to a heap of stons being the norwest corner then East 35 dgr^s north 40 rod to a heap of stons being the northeast corner then sovth 35 dgr^s East 30 rod to the first bovnds the whole containing 7 acers and half 2 acers and half alowed for bad land laid ovt by Thomas white svrvayer: Jacob aldrich and Joseph white chain men:—Memorandum one acer of this five acers is of John Balcoms tenth division

may y^e 3^d: 1734 laid ovt for samvel Belows 24 acers of land viz: 20 acers which he pvrchased of vriah thayer and 4 acers of his fathers ninth division laid together Joyning to his fathers land and is bovnded sovtherly part on william greens land rvning from a heap of stons near the sovtheast corner of sd greens land East 35 dgr^s north 10 rod to moses aldriches land and is bovnded Easterly on sd land to samvel woods land then on sd woods land to his own land and is bovnded on all other parts on sd Belowses land it being a broaken peace of land containing 34 acers and 96 rod 10 acers and 96 rod alowed for bad land laid ovt by Thomas white svrvayer Jacob aldrich and daniel lovet chain men:—this land ovght to have been recorded to Jabiz Bellows as by a deed from vriah thayer may more fvly apear

may y^e Eleventh: 1736 laid ovt for Jacob aldrich 12 acers of land: viz: 4 acers of John Balcoms seventh division and 2 acers of sd balcoms ninth division: and 6 acers of his father seth aldriches tenth division laid together Joyning to his other land

near his dwelling hovs and is bovdnd westerly on sd land 60 rod to the northeast corner of sd land then rvning East 5 dgr^s north 40 rod to a heap of stons being the northeast corner then sovth 35. dgr^s East 61 rod to a heap of stons at his other land being the sovtheast corner and is bovdnd sovth on sd land 40 rod the whole being 14 acers and 80 rod 2 acers and 80 rod allowed for bad land and a three Rod way cros sd land laid ovt by Thomas white svrvayer and Joseph white chain man

april y^e 3^d: 1739 laid ovt for deborah aldrich 8 acers and half of land that the propriators committee allowed to seth aldrich in fvll satisfaction for what land he lost by Reson of providence farms laid Joyning to her other land on the west side the great river and is bovdnd westerly part on sd land and part on John aldriches land 40 rod to the norwest corner being a heap of stons thence rvning northeast fvll point 36 rod to a heap of stons : being: the northeast corner then sovtheast 40 rod to a heap of stons being the sovtheast corner then norwest 36 rod to her other land a black oak stand markt near the sovthwest corner the whole containing nine acers half an acer allowed for bad land laid ovt by Thomas white svrvayer Jacob aldrich and samvel thayer chain men

Jonathan Bacon deborah aldrich Samvel wheton Jacob tinkvm
 [652.] Jvne y^e: 12th: 1730 laid ovt for samvel wheton two acers and three quarters of Benjamen haywards sixth division of land and is laid Joyning to his other land on the East side of the mill River and is bovdnd north on the land of benjamen wheton six rod westerly on a three rod way forty two rod and on all other parts on his own land it being a broaken peace of land containing two acers and three quarters and seventeen Rod the 17 rod allowed for bad land. laid ovt by Thomas white svrvayer Thomas sanford and Jacob aldrich chain men

November y^e 18th: 1736 laid ovt for Jonathan Bacon 32 acers tenth division of land : viz : 18 acers of Edmvd Rawsons and 14 of daniel Reads Joyning to his other land near his hovse and is bovdnd sovtherly part on the land of samvel terrey and part on

the land of timothy gy Easterly on the way leading from the iron works to svtton and on all other parts on his own land the whole : containing 36 acers 4 acers alowed for bad land and oxford Rode cros a corner of sd land laid ovt by Thomas white svrvayer Ebenezer Read and Jonathan bacon chain men

april ye 3^d : 1739 laid ovt for deborah aldrich 17 acers of land : viz : 8 acers and 40 rod of land which the propriators committee : alowed to her father for land lost by providence farms and 6 acers and 120 rod of her fathers tenth division laid Joyning to her other land on the west side the great river and is bounded Easterly part on sd land and part on the land of John aldrich 115 rod the northeast corner being a heap of stons thence rvning norwest full point 32 rod to a heap of stons being the norwest corner then sovtheast 100 rod to a heap of stons being the southwest corner thence with a direct line to the southwest corner of her other land the whole containing 20 acers and 26 rod 3 acers and 26 rod alowed for bad land laid ovt by Thomas white svrvayer Jacob aldrich and samvel thayer chain men

october ye 29th : 1731 laid ovt for Jacob tinkvm 3 acers of John darlings Eighth division of land laid Joyning to his other land near his hovse and is bovnded sovth on sd land 15 rod and East on sd land 43 rod to a heap of stons being the northeast corner then rvning westerly 13 rod to a heap of stons being the norwest corner thence with a direct line 43 rod to a heap of stons being a corner of his other land : the whole containing 3 acers and half and 39 rod half an acer and 39 rod alowed for bad land laid ovt by Thomas white svrvayer John farnvm and Jacob aldrich chain men

december ye 23^d : 1742 laid ovt for Jacob aldrich son to seth aldrich deseast 2 acers of John balcoms tenth division of land laid Joyning to his other land Easterly from his hovse and is bovnded west on sd land 12 rod sovth on the land of seth aldrich 24 rod to a heap of stons being the : sovth west : corner East on comon 38 rod to a heap of stons being the northeast corner it being a broaken peace of land lying on one side and one End of his other land containing 2 acers and 20 rod 20 rod alowed for bad land laid ovt by Thomas white svrvayer Jacob aldrich and Joseph taft chain men

John Kilbovrn Jonathan Cass

[653.] march the twenty second 1723 laid ovt for John Kilbovrn ten acers of seventh division of land on the north side of the north sederswamp begining att a maple tree marked on the north line of Jethro coffins sederswamp then Rvning north 5 dgr^s East forty seven Rod to a white oak tree markt. being the norwest corner then East 5 dgr^s sovth forty six rod to a white oak tree markt being the northeast corner thence with a direct line to the northeast corner of sd coffins sederswamp sixty fivr rod then Bovnded on sd swamp to the first bovnds the whole containing fifteen acers and thirty fivr Rod five acers and thirty fivr rod allowed for bad land and a three Rod way through sd land to the sederswamp: by Robert Evens Thomas white Jacob aldrich

march y^e 4th: 1730 laid ovt for John kilborn twelve acers of Eighth division of land viz: six acers of his own and six acers of wiliam cheneyes and is laid Joyning to his other land near the north seder swamp begining at a heap of stons on the north side of his other land thence Rvning north 10 dgr^s East twenty Rod to a heap of stons being the norwest corner then East 10 dgr^s sovth forty Eight Rod to a heap of stons being the northeast corner then sovth 10 dgr^s west seventy rod to a heap of stons being the sovtheast corner then west 10 dgr^s north twenty fivr rod to his other land then on sd land to the first bovnds it being a broaken peace of land containing thirteen acers and half one acer and half allowed for bad land laid ovt by Thomas white svrvayer Thomas sanford and Jacob aldrich chain men

march y^e: 31^r: 1732 laid ovt for John Kilborn seven acers ninth division of land viz: 4 acers of wiliam cheneyes and 3 of his own and is laid Joyning to his other land on the East side the north sederswamp begining at the norwest corner of sd land thence Rvning west 24 dgr^s sovth 20 rod to svmners land then bovnded north part on sd land part on common 30 rod to the north sederswamp or other swamp then bovnded west on sd swamp 38 rod to coffins swamp to stons on a rock then on sd coffins swamp 20 rod to his other land then on sd land 40 rod to

y^e first bovnds the whole containing: 8 acers one allowed for bad land laid ovt by Thomas white svrvayer Jacob aldrich and Daniel lovet chain men

March y^e 10th 1746 Laid out for Jonathan Cass five Acres & half of Land (viz) 5 Acres of David Thayers Eleuenth Division and half an Acre of his fathers on the west Side of foxes brook Joyning to his other Land and is bounded South and East on his other Land a pople tree markt near the brook being the north East Corner thence runing west 16 Deg^s South 46 rod on Comon to a heap of stones being the norwest Corner then South 16 Deg^s East on Comon 14 rod to a heap of Stones then runing westerly on Comon 40 rod to a heap of Stones on his other Land: Laid out by William Torrey Surueyer Jacob aldrich and Jonathan Cass Chain men

John Jonson John Woolson Joseph Stalker martain armstrong Daniel Cass

[654.] January y^e: 26th: 1731² laid ovt for Joseph stalker 4 acers of William Rvtters ninth Division of land laid ovt Joyning to his other land on the west side of misco hill and is bovnded north part on common and part on the land of samvel warfeeld 50 rod and Easterly on the land of Thomas Read 43 rod and is bovnded on all other parts on his own land it being a broaken peace of land containing 6 acers 2 acers allowed for bad land laid ovt by Thomas white svrvayer Jacob aldrich and Daniel lovet chain men

may y^e 28th: 1733 laid ovt for martain armstrong 12 acers and half of land viz: Eleven acers and half of peter aldriches Eighth division and one acer of his ninth division laid together near his dweling hovse and is bovnded west on svtton line 50 rod and north on daniel thvrstons land 50 rod to a heap of stons being the northeast corner thence rvning sovth 8 dgr^s west 50 rod to a heap of stons being the sovtheast corner then west 8 dgr^s north 50 rod to svtton line a heap of stons near the sovthwest corner the whole containing 15 acers and 120 rod 3 acers and 40 rod allowed for bad land laid ovt by Thomas white svrvayer Jacob aldrich and Joseph

white chain men — the above sd land being land which John armstrong pvrchased of sd aldrich

september y^e 6th: 1734 laid ovt for John Jonson 4 acers of Edmvd Rawsons ninth division of land laid Joyning to his other land near his dwelling house and is bovdnd sovtherly on sd land 48 rod rvning from the northeast corner of sd land north 27 dgr^s East 18 rod to a heap of stons being the northeast corner then west 27 dgr^s n 48 rod to a heap of stons being the norwest corner then sovth 27 dgr^s west 18 rod to the norwest corner of his other land the whole containing 5 acers and 64 rod one acer and 64 rod allowed for bad land laid ovt by Thomas white svrvayer Jacob aldrich and daniel lovet chain men

april y^e 12th: 1736 laid ovt for John woolson one acer of Eleazer daniels Eighth Division of land laid Joyning to his other land and is bovdnd sovth on sd land 24 rod west on comun 12 rod north part on comon part on Benony bensons land 24 rod East on comon 6 rod the corners all heaps of stons the whole being one acer and 80 rod 80 rod allowed for bad land laid ovt by Thomas white svrvayer Benjamen darling chain men

march y^e 10th 1746 Laid out for Daniel Cass one Acre of his fathers Eleuenth Division of Land Joyning to his other Land near his house and is bounded East on his other Land South on the Road Leading by his house norwesterly on the Land belonging to the heirs of Joseph Very it being a gore of Land: Laid out by William Torrey Serueyer Jacob Aldrich Chain men

Benjamen archer

John Aldrich

[655.] october y^e 9th: 1732 laid ovt for Benjamen archer ten acers of samvel thayer Jvnr^s ninth division of land laid Joyning to his other land in vxbridge near seth aldriches begining at the sovtheast corner of sd land thence rvning sovth fvll point 42 rod to a heap of stons being sovtheast corner then west 25 dgr^s north 44 rod to a heap of stons being the sovthwest corner then north fvll point 42 rod to the sovthwest corner of his other land the whole containing 11 acers and half one acer and half allowed for bad land

the same day as above laid ovt for said archer 20 acers and an half of land laid Joyning to the above said land : viz : 7 acers and half of Ebenezer sprages Eighth division and 5 acers of his ninth division and 6 acers of cap^t thomas thayers 9th division and 2 acers of Daniel whites ninth division all laid together begining att a chesnutt tree markt being the northeast corner thence : rving sovth 25 dgr^s west 80 rod to a heap of stons being the sovth-east corner then west 25 dgr^s north 55 rod to a heap of stons being the sovthwest corner then north 25 dgr^s East 80 rod to a heap of stons being the norwest corner then East 25 dgr^s sovth 55 rod to the first bovnds the whole containing 27 acers and an half seven acers alowed for bad land laid ovt by Thomas white srvvayer Jacob aldrich and Joseph taft chain men —

may y^e 29th : 1733 laid ovt for Benjamen archer 10 acers of John garners ninth division of land and is laid Joyning to his other land in vxbridge begining at the norwest corner of sd land thence rving west 25 dgr^s north 30 rod to Jepersons farm to a heap of stons being the norwest corner then bovnded west on sd farm 16 rod to ye sovtheast corner of sd farm thence rving sovth 25 dgr^s west 42 rod to a heap of stons being the sovthwest corner then East 25 dgr^s sovth 34 rod to his other land a black oak stand markt near the sovtheast corner and is bovnded East on his other land 58 rod to the first bovnds the whole containing Eleven acers and 140 rod one acer and 140 rod alowed for bad land laid ovt by Thomas white srvvayer Jacob aldrich and Joseph white chain men

october y^e 20th 1747 Laid out for John Aldrich Seven Acres of Land (viz) 5 Acres half Eleuenth Division and one Acre & half 9th & 10th Divisions Laid Joyning to Jeremiah Aldrichs Land South west from Jeremiah Aldrichs house and is Bounded East on Said land begining at the south west Corner of Said Land thence Runing by Sd Land north 32 Degrs west 28 Rod to a heap of Stones being the northerly Corner. then west 32 Deg^{rs} South 40 Rod on Comon to a heap of Stones being the westerly Corner then South 32 Deg^{rs} East 28 Rod on Comon to a heap of Stones being the Southerly Corner then East 32 Deg^{rs} north on

Comon 40 Rod to the first Bounds Laid out by William Torrey Sury^r Jacob Aldrich and John Aldrich Chain men

the above John Aldrich agreed that he would fling up the above Land and that it Should be Laid out to the heirs of Daniel Read

Robert Benham John Aldrich

[656.] Jvly y^e 4th: 1735 laid ovt for Robert Benham 24 acers of land: viz: 20 acers given him by the propriators of mendon and two acers which he pvrchased of william holbrook and two acers which he pvrchased of samuel moore laid ovt in the town-ship of vxbridge and is bovnded west part on the land of daniel Eliot and part on common 84 rod begining at a heap of stons being the southwest corner thence rvning East 8 dgr^s south 54 rod to a heap of stons being the southeast corner then north 8 dgr^s East 84 rod to a heap of stons being the northeast corner then west 8 dgr^s north 54 rod to a heap of stons being the northwest corner then south 8 dgr^s west 84 rod to the first bovnnds the whole containing 28 acers and 26 rod 4 acers and 26 rod allowed for bad land and a three rod way cros a corner of sd land laid ovt by Thomas white srvvayer Jacob aldrich and Joseph white chain men

october y^e 20th 1747 Laid out for John Aldrich 4 Acres & a quarter Eleunth Division of Land ajoyning to Jeremiah Aldrichs Land & begining at a heap of Stones near william potters Land bounding Southerly on Comon with a Dirict Line 26 Rod to a heap of Stones on a Rock on Reads Land then on S^d Land 14 Rod to a heap of Stones being the South west Corner thence bounding westerly on Comon 28 Rod to a heap of Stones on a Rock being y^e norwest Corner thence north on Comon 21 rod to a black oak tree markt on Jeremiah Aldrichs Land being y^e north Easterly Corner thence on S^d Aldrichs Land to the first Bounds a Road of 3 Rod wide Crossing Said Land Laid out by William Torrey Sur.y^r. Jacob aldrich & John Aldrich chain men

[657.] Be it Knowne unto all People by thes Presents that J. John Darling of the Tow|| of Mendon In the County of Suffolk in the Province of the Massachusets bay Ju New England for and

in Consideration of the full and Just sum of forty shillings Siueler mony Currant Jn hand all redy well and truly Paid : unto me : by Samuel Comstock : of the Towne of Providence Jn the Colony of Road Jsland and Providence plantation Jn the Narraganset Bay Jn New England : the Receipt where of J doe owne and Acknowledge and there with to be fully satisfied Contented and P||—|| and doe hereby Aquitt and discharg : the sd Samuel Comstock his heyers Executors Administrators & Assignes of the same : Haue Giuen Granted Bargained sold : Enfeoffed Alien ||| Assigned set ouer and Confirmed And by these Presents : for me my heyers Executors and Administrators Doe fully Clearly and Absolutly Giue Grant Bargain sel|| Enfeoffe Alien : Assigne and sett ouer : and Confirme unto the sd Samuel Comstock his heyers Executors Administrators and Assignes for Euer : A percell of Land scituate : Lying and being within the Township of the Afore sd Towne of Mendo|| the Length of the sd Percell of Land is ninty poles and the breadth : thereof is att the Northern Ende is forty and three Poles : and Att the southerne End the bredth ther of is Ten Poles : and is bounded on the North-Western Corner With A pine Tree on the North Eastern Corner : upon Dedham Line upon the South Eastern Corner : with A white oake tree : and on the south Western Corner : With A pine Tree and Euer|| Part of sd Percell of Land being bounded with the Comon Land : the which sd Percell of Land : was Laid out for Ten Acres : and What is with in the sd bounds Contain|| Was Allowed for Tenn Acres be it more or Less : With all and Singuler : the Priuilidges and Appurtenances to the sd : percell of Land belonging : and all the Estat Right Title Jntrest : vse Property Possession : Claime and Demand Whatsoever of me the sd John Darling : Jn or to the same : or any Part thereof : To haue and TO HOLD the sd percell of Land as aforesd : unto the : sd Samuel Comstock his heyers Executors Administrators and Assignes for Euer : to the only Proper use & and behoofe of the sd Samuel Comstock his heyers Executors Administrators & Assignes for Euer : And : that the said Samuel Comstock his heyers Executors Administrators and Assignes by force and Virtu of thes Presents upon : the signing Sealing and Deliuery here of and from time to time and att all times here After : for Euer

Shall Stand and be Lawfully seised to him his heyers Executors Administrators and Assignes of and in the bargained premises and of and in Eury Part there of: of a good sure: Lawfull and vndesezable: and Absolute Estate of Jnheritanc: Jn fee Simple Without any Conditions limitation use or other thing: to Alter or Chang the same: Clear and free and freely and Clearly Exhonerated Aquitted and Discharged or other wise by mee the sd John Darling: My heyers Executors and Administrators: sufficiently Saued and kept: Harmles: off and from: all and all manner of former and other bargains sales Gifts Grants: Leasses Assignements: Judgments: Executions fordittuers Seisuers Joynters Dowryes Power of thirds and Jntails: and of and from all and Singular other Charges: Titls Trubles Jncombrances: and Demands: whatsoever had Made Don or suffered to be Done by me the said John Darling: my My heyers Executors Administrators and all and Eury other person or persons Whatsoever Lawfully Claiming any Estate Right Title Interest Claime or Demand: Jn or to the same: or any Part there of: from by or under me: Mee: them or any of them Shall and will Warrant and for Defend by Thes Presents Jn Wittness of the promisses J haue here unto set my Hand and Seale this 29 Day of March in the Seuenth Year of Her Majestis Reign and Jn the Yeaere 1708

Signed Sealed and Deliuered:

JOHN DARLING ☉

Jn the Presents of us --

JOSIAH CHAPIN

EPHRAIM CHAPIN

Suffolke ss Mendon March 29 1708

The aboue Named John Darling: Personaly Appeared: before Me the Subscriber and Acknowledged the Aboue written Jnstrument to be his Voluntary Act and Deed

JOSIAH CHAPIN Justice: peace:

This is A true Copy of the Aboue and Jn written Deed With the Signing Sealing And Acknowledgment Recorded the Seuenth of fibuary 1708₅

p^r Sam^l. Read Towne Clerk:

End of the " Oldest and Largest Proprietors Book "

THE LATER & SMALLER PROPRIETOR'S BOOK.

[1a.] To all people to whome this preambulation may Conceon know ye that I John thayer of mendon in the County worcester and province of the massachusets bay in new England husbandman have heretofore given unto my Son pelatiah thayer of mendon in the County & province aforesaid husbandman a Deed of one half of my Said farm in Said mendon and now Divided & bounding as following Begining at a Chusnut tree the South Side of Said farm Standing by the wall that Divides my land and John thayers Jun^r land being a little west of the End of the Barn and Runing north forty two Rods to a Stake and a heap of Stones by the pasture wall then turning west with the wall Eight Rod to a Stake and heap of Stones then north thirty & Seven Rods to a heap of Stones by the fence then west twenty Six Rods as the fence now Stands to a heap of Stones then north Eighteen Rod as the fence now Stands to a heap of Stones then West 30 Rod as the fence now Stands to a heap of Stones at the land that the Said pelatiah Bought of thomas Darling this I promise my Self and heirs Executors and administrators for Ever to be the trewe perambulatition Line wich I the Said John Thayer and my Son pelatiah Both agreed to also J you the Said pelatiah and heirs Executors and administrators all the Cattring ap^le trees Begining the west End of the Barn and So Round the north Side of the Barn to the wall an|| by the wall toward the house and all the ap^le trees from the Barn to house and all the trees at the west End of the house and Round the north Side of the house to the pasture fence also J give the above Said pelatiah the privilidge of making up all my apples into Cyder at haves Dureing my life time and also J give the above Said pelatiah a privilidg|| to live in the house till Such time as the Said pelatiah Can Conv||||| Build one also a privilidge to pass at times and all times from the Sa||| pelatiahs land through my land

to the lain Leading to Elisha thoms||| in witness whereof J have hereunto Sett my hand and Seal the 2||| of april in the fifteen year of his majesties Reign An Domini 1775 Signed Sealed & Delived In presence

of us JAMES BLAKE

JOHN THAYER ⊕

MARY ^{her} × HAYWARD
mark

PELATIAH THAYER ⊙

Mendon May 26th 1778 then we the Subscribers meet and perambulated and Settled a line Between our lands Lying on the [2a.] westerly Side of Rehoboth road which line is foever here after to be as follows Begining at a poplar tree markt on the westerly Side of Said Road then the line Runs South 25 Deg^{rs} west 36 rods to white oak tree markt near the River & Continues the Same point to the River and we Bind our Selves our heirs and assigns to Stand to and abide by this preambulation forever as witness our hands the Day & year aboue written and Desire this perambulation may be Recorded in the proprietors Records in Mendon aforesaid

Test JAMES SUMNER

LEVI ALDRICH

NATH^{LL} ALDRICH

SAM^{LL} × KING
his
mark

[1b.] Mendon March the 15 1756

We the Subscribers (viz) Joseph Corbett and Eliphelet Wood both of Mendon afore Said have this Day made a Line between our Land on the Westerly Side of Second Bridge River So Called in Said mendon and made Bounds which are as followeth (viz) Begining at a bunch of maple Stands that grows on a Rock with a heap of Stons on Said Rock by Said Stands by John Corbetts Land being the Southerly Bounds thence with a Diriet Line to a heap of Stones by a Stump thence Runing northerly with a Direct Line to a heap of Stones by a Red oak Stump on the Edge of the bank by Said Corbetts medow thence with a Diriet Line to the End of a Ditch that Said Corbett Dighed for a fence between their Lands thence Continveing Said Line as the Ditch now Stands or is Dighed to the north End of Said Ditch

thence northerly about one Rod to a Stake by John Corbetts Land — and J the Said Joseph Corbett for my Self my heirs & assigns Do for Ever Quit Claim to Said Eliphelet wood his heirs & assigns all my Right title & Jntrest that J have or ought to have to any Land or medow on the westerly Side of the above said Line — Jn Consideration where of J the Said Eliphlet Wood for my Self my heirs & assigns Do forever quit Claim to Joseph Corbett his heirs & assigns all my Right title & Jntrest that J have or ought to have to my Land on the Easterly Side of the above Said line Jn witness whereof we the Said Joseph Corbett and Eliphelet wood have hereunto Sett our hands the Day & Year first above written.

in the presence of us

WILLIAM TORREY
JSAIAH CORBETT

JOSEPH ^{mark} CORBETT
_{his}
ELIPHELET WOOD

Mendon april the 21 1755 we whose Names are hereto Subscribed have this Day made an agreement & preambu||||| between our Lands in the westerly part of Said mendon Lying near the Rock medow So Called & Known and Stated the Bounds of our Said Lands in the following manner — Beginning at a heap of Stones by the Road Leading from Sd mendon to Uxbridge three Rods Westerly of our former Bound which was a heap of Stones by a Stump thence to an other heap of Stones by Said Rock medow Brook three Rods west from a white oak tree markt Said tree being Likewise a former Bound and So three Rods west of the former Bounds on all parts Said Bounds Between the parties being Settled as above Said in Consequence of a Road or way being Laid through the parties Lands by Said town and an Exchange made by us the Subscribers and Bounds to be forever Settled as above sd Said Exchang as to the Said Road being allowed and excepted by Said town of mendon and the Said parties being Content have hereunto sett our hand

ROBERT TAFT
JOSEPH DAMON
SAM^l THAYER

[2b.] Mendon april the 14th 1755

Memerandum of an agreement made by us the Subscribers (viz) Abraham Jones and David Cuttler both of mendon in preambulating the lines between our Lands that is to Say the land that the said Jones Sold to the S^d Cuttler that whereas the Deed Says Runing Easterly & bounding on the granter fifteen rod & half to a heap of Stones the South East Corner we agree that the Said line Shall Extend two rod & half further East & make it Eighteen rod to a heap of Stones being now the South East Corner and whereas Said Deed Says Runing northerly thirty rods to a heap of Stones the north East Corner we agree that the Said line Shall Run northerly but twenty Six rod to a heap of Stones being now the north East Corner thence with a Direct line 49 rod to the heap of Stones on the Ridge hill as mentioned in Said Deed and We Binde our Selves our heirs & assigns to Stand to and abide by this our agreement for Ever — and we also agree that this our agreement be Recorded in the proprietors Records of mendon — as witness our hands

Witnesses William Torrey
& mehetable ^{her} × Cuttler
mark

{ ABRAHAM JONES
{ DAVID CUTTLER

Mendon January y^e 20th 1755

We the Subscribers (viz) Nathan Tyler Nathanael Nelson and Joseph Johnson have this Day preamb

Mendon November 1st: 1757

Memorandum of a Preambulation made this day Between George Aldrichs Land and Benjamin Staples's Land on the East Side of Muddy Brook to the Two Rod way part of the former Six Rod Way Js as followeth; Beginning at an Ash Tree on the West Side of S^t: Muddy Brook being Said Staples's South West Corner Thence North Easterly about 24 Rods to a Dry Chesnut Stake Thence a little more Easterly to a Stake & heap of Stones about it, at the Said Two Rod Way. And We the Said George Aldrich & Benjamin Staples, do By these Presents; Bind & oblige ourselves, our heirs & Assigns to Stand to & Abide by

the abovesaid Preambulation to be the Dividing Line Between our Lands forever ; as Witness our hands the Day & year Above-said

Jn Presence of us

NATHAN ALDRICH

REBEKAH ^{her} X THAYER
Mark

GEORGE ALDRICH

BENJAMIN STAPLES

Mendon april the 17th 1749

[3.] then Joseph Abbee & Samuel Torrey mett & preambalated the Line between their Lands & Stated the bounds begining at a Chesnut tree which is Edward Rawsons norwesterly Corner then Runing westerly to the sd Joseph Abbees norwesterly Corner which was formerly Josiah Adams Land — Jn Testimony where of the parties to these presents haue hereunto Jnterechangably Sett their hands the Day & year aboue written

Jn presence of us

SAM^l THAYER — MARY RAWSON

and EDWARD RAWSON

SAM^l TORREY

JOSEPH ABBEE

A Settlement of a Division Line between Sam^l Thayer Joseph Thayer & Benjamin Thayer upon the west Side of providence Rhoad begining at a white oak Tree So runing westard to another white oak Stand near the Range Runing to another white oak Tree to the medow all three trees being in a Range all being marked the first white oak tree being a former Corner marked — June the 8th 1730

Signed Sealed & Delivered

Jn presence of us

WILLIAM RAWSON

SARAH RAWSON

SAMUEL THAYER ①

JOSEPH THAYER ①

BENJ^r THAYER ①

mendon april 30th. 1772 then we the Subscribers Edward [6.] pickring & Joseph Theayer mett & perambulated the lines Between our lands on both Sides the Road Leading from mendon to Smithfield and Renewed the Bounds Begining at a Stump & Stones upon it and a Ceader Stake by it being the north west

Corner of Edward pickring land then Runing Easterly to a great white oak tree on the South Side of a little pond then north East to a Striping white oak tree a little Distance west from Edward pickring Jun^{rs}. house west of the Road above Said then Runing north to a heap of Stones on a Large Rock a little Distance from the Brook Still north to a Stake & Stones about it a little Distance from the Bridge over the Brook thence on the East Side of Said Road Down Stream of Said Brook to a white ash on the Brook from thence with a Direct line to a Large old hemlock Stump & Stones about it upon a Steep hill west of the mill River thence Down Stream With the River with a Direct line from Said hemlock to a large bunch of maples by the River on the bank of the River in Seth Kelleys medow being the Bounds Between Said thayers land & Seth Kellys land — and further we Binde Each of our Selves & Each of our heirs to Stand to and abide by this our perambulation — Jn. witness where of we have hereunto Set our hands & Seals and order the Same to be put on the proprietors Book in mendon

BENJAMIN ^{his}
B PICKRING

EDWARD PIKRING ☉

JOSEPH THAYER JUN^{rs}

JOSEPH THAYER ☉

Uxbridge october 10th 1766

We the Subscribers (viz) Ezekiel Wood and Samuel Comings Both of Uxbridge have this Day perambulated the line Between our Land Begining at a heap of Stones by the way Leading by Said Comings house being the north East Corner of Said Comings land thence runing West 30 Deg^{rs}. north 80 rod with a Direct line to a heap of Stones in Swamp being a Corner of both their Lands — and we Bind our Selves our heirs & assigns to abide by this our perambulation as witness our hands

Test

EZEKIEL WOOD

JAMES EMERSON

SAMUEL COMING

WILLIAM TORREY

[7.] the 4th of april 1774 articles of perambulation firmly agreed Ratified & Confirmed Between Benjamin archer and Paul

wheelock Both of Uxbridge on on the Easterly Side of S^d archers & westerly of Said wheelock Begining at the northwest Corner of S^d wheelock land & a Corner of S^d archers land adjoining on Comon land or land in Disputt about 40 Rod Southerly of Said archers north East Corner S^d perambulation begining at a Stake & heap of Stones abve named South 11 Degrs west 10 Rod $\frac{1}{2}$ to a Stake & heap of Stones South 37 rods to a Stake and heap of Stones to the northwes Corner of Daniel wheelock Jun^r land this above written we Jnterchanably Set our hands, the Day & year above written Jn presence of us

JSRAEL CHILLSON
THADDEUS READ

BENJAMIN ARCHER
PAUL WHEELOCK

mendon april 29th 1757 We Joseph Penneman and Sam^l Rawson both of mendon aforesaid have this Day meet and preambulated the Line which is between our Lands upon the westerly Side of the mill River & have agreed Said Line Shall Run as follows between S^d Lands begining at the Southwest Corner of obadiah wheelocks Land which he hath in that place adjoining to the said pennemans Land thence Runing South 24 Degr^s East untill the Said Line passeth the Land which the Said sam^l Rawson hath now in possession in that place —

furthermore the Said penneman & Rawson abovesaid the Same Day abovesaid mett & preambulated the Line which is between them on the Southerly Side of Muddy Brook where their Lands Do Joyn there also which is as followeth Begining at a Large Black oak tree Standing now near Said muddy Brook being a Southwest bounds of the Said Rawsons Land which the Said Rawsons father pvrehesed in his Life time thence with a Direct Line Southerly to a heap of Stones at an old Ditch about two Rod westerly from a white oak tree at the Road Leading from mendon town to Aaron Thayers as the fence now standeth — and we the Said Joseph Penneman and Samuel Rawson Do oblidge our Selves our heirs Executors administrators & assigns to Stand to & abide by the above Siad preambulation for Ever — and we agree also that this our preambulation be Recorded in the pro-

prietors Records in mendon as witness our hands the Day & year above written

Signed in presence of us

JOHN PENNIMAN

ANNE PENNIMAN

JOSEPH PENNIMAN

SAMUEL RAWSON

april 25th 1755 Laid out for David pond 17 Rod of Joseph [9.] Pennimans 11th Division Laid Joyning to Benjamin Staples land a Little west of the towns meeting house in mendon and is Bounded westerly on S^d Staples Stone wall 17 rod Southerly on land of Jacob Aldrich 2 Rod a heap of Stones on a Rock being the South East Corner & is Bounded Easterly on the Road that leads by the west End of Said meeting house 17 rod it being a gore of Land two Rods wide at y^e South End and nothing at the north End Laid out by William Torrey Surveyer Robert Taft chain man

W^m Brown

april 19th 1748 Laid out for William Brown a three Cornered piece Begining at his own Land at the Side Line of that land was Laid out for Decon Samuel More then north 22 Deg^{rs} west 14 rod to Land laid out for Daniel Thayer att a heap of Stones being Browns Corner then with a Direct Line to a heap of Stones being Browns Corner then with a Direct Line to a heap of Stones being woods Corner then west 8 rod to the first Bounds Bounded part on his own Land part on Land laid out for Eliphelet wharfield & Woods Land being about 60 rod of ground Laid out by John Read Survey^r William Holbrook Chain man

uxbridge april 8th 1749 Laid out for William Brown one acre and half of his Eleventh Division on the East Side of Elbow Brook Joyning to his other Land on the west Side of the Road from Springs to Esq^r Harwoods begining at a heap of Stones being his old Corner by the Side of the abov Said Road then South-west 37 Rods to his own Land Bounded northerly on his own Land then South 25 Deg^{rs} East 10 Rod to a heap of Stones being a Corner and a Corner of Ezekiel Woods Land Bounded west on his own Land: then north East 36 Rod to a heap of Stones at the

above Said Road being the above Said Woods Corner Bounded Southerly on Said wood then northerly 11 Rod Bounded Easterly on Said Road to the first Bounds

Laid out by John Read Survey^r William Holbrook Chain man

Jonathan Benj Samⁿ & Thomas Haywards agreement

[10.] Memerandom of an agreement made between us the Subscribers this first Day of march 1746 (viz) Jonathan Hayward & Benjamin Hayward Samⁿ Hayward & Thomas Hayward all of mendon in the County of worcester Concerning the Dividing Line between us the Said Samⁿ Hayward & Thomas Hayward of the Land which we have by Deed of our Hon^d. fathers the aboue named Jonathan Hayward and Benjamin Hayward is as followeth begining at a heap of Stones by the Road Leading by the Said Haywards houses a Little north of the End of the aboue sd Samⁿ Haywards Stone wall thence with a Direct Line and Crossing y^e Corner of a Swamp to a Stake & heap of Stones on the Edge of the upland thence on the Edge of the upland to a Stake & heap of Stones by a Swamp Called Benj^a. Thayers Slang thence with a Direct Line and Crossing S^d Swamp or Slang to a black oak tree markt thence with a Direct Line near where the fence now Stands to a maple Stand in the fence in the medow known by the name of buck medow thence as the fence now Stands to Second Bridge Riuer then Crossing S^d Riuer and bounding up Stream on S^d Riuer to the aboue sd Samⁿ. Haywards fence thence as y^e fence now Stands to a white oak tree markt on the upland being y^e South East Corner of y^e aboue S^d Thomas Haywards Land —

NB: it is to be understood that notwithstanding the aboue S^d agreement of y^e Dividing Line between y^e Lands of the aboue said Samⁿ Hayward & Thomas Hayward that y^e aboue sd Samⁿ Hayward no ways Conveys the Land which he y^e S^d Samⁿ Hayward bought & purchased of Aaron Thayer which Lyeth on the north Side of Said Dividing Line & Encompassed with y^e aboue sd Thomas Haywards Land: it is also to be understood that the aboue S^d Samⁿ Hayward his heirs & assigns is to make & maintain all the fence in y^e Dividing Line on the Easterly Side of Said Riuer for Euer: more then his part: Jn witness of y^e aboue

written agreement we haue hereunto Sett our hands : — and that it be Recorded in y^e propriators Record of mendon

Test

WILLIAM TORREY

BENJAMIN HAYWARD

JONATHAN ^{his} ○ HAYWARD
mark

BENJAMIN ^{his} ○ HAYWARD
mark

SAM^{LL} HAYWARD

THOMAS ^{his} × HAYWARD
mark

Uxbridge march y^e 25th 1745

Ebenezer Boynton

[11.] Laid out for the Town of Uxbridge ten acres of Land Granted to Y^e town of Uxbridge in order for a Training field & a Bureing place Said land was laid out Joyning to land of John farnum Jur the first piece was Laid out on y^e Easterly Side of Land Called Dugges land begining at a heap of Stones being a Corner of Sd farnums land & a Corner of Josiah Tafts land thence runing North Easterly & bounding on land of the Said Farnum twenty one rod then Easterly Six rod & bounding on land of Joseph Tyler to a heap of Stones then runing west 2 Degr South to a black oak tree & Stones 12 rod being a Corner & bounding on Common then 16 rod with a Direct Line to y^e first bounds mentioned and bounding on Common —

the other piece Laid out on y^e west Side of land of Sd farnum at a place Called Brush hill & on y^e South Side of Shockologue Road begining at a heap of Stones being y^e most northwest Corner of Sd farnums Land then Runing South 38 Deg^r west 17 rod to a heap of Stones then Southerly & bounding on land of y^e S^d farnum to Land of James Penneman then turning & bounding partly on land of the S^d Penneman & partly on Common 30 rod to a heap of Stones being a Corner then Runing northerly & bounding on Common to a heap of Stones fine rod East from y^e north East Corner of Cap^t Joseph Tafts Land thence North full point to Shockologue Road then on Sd Road to y^e first mentioned bounds the whole Containing Elenen acres one acre alowed for bad land Laid out by William Torrey Surveyer Jacob Aldrich & Daniel Lovett Chain men

april y^e 18th 1746 then Laid out for Ebenezer Boyington nineteen acres Eleuent^h Division of Land (viz) Eight acres of Sam^l Torreys & five acres of William Hayward Jr.s and four acres of John posts and two acres of his own and is Laid Joyning to Jonathan Whitneys Land west from S^d Whitneys house beginning at a heap of Stones by S^d Whitneys Land thence runing north 27 Degr^s west 100 rod on Comon to a pine tree markt being the north Easterly Corner thence runing west 27 Degrs South on Comon 46 rod to a heap of Stones being the northwesterly Corner thence runing South 27 Degrs East to a heap of Stones at the roote of a black oak tree near Jonathan Whitneys Land & So to S^d whitneys Land then bounding Southerly & westerly on S^d whitneys Land to the first bounds mentioned Laid out by William Torrey Surueyer Danill Louett Chain man

october y^e 20th 1746 Laid out for Ebenezer Boyington nine Acres of Land (viz) two acres of his ninth Division & 5 acres of his Eleuenth Division & two acres of Thomas Beards Eleuenth Division Joyning to his other Land near whitneys Land and is bounded. Easterly on Said Land South Easterly partly on Jonathan Whitneys Land & partly on Comon 47 rod to a heap of Stones on a Small rock being the Southwesterly Corner thence with a Direct Line and Bounding norwesterly on Comon to a heap of Stons being the norwesterly Corner of his other land it being a three Corner^d piece of Land Laid out by William Torrey Surueyer Daniel Louett & Ebenezer Boyington Chain men

Benjⁿ Albee Sam^l Rawson Daniel Hayward

[12.] may y^e 9th 1745 then Laid out for Samvel Rawson two acres of Josiah Chapins & fifty Eight rod Eleuenth Diuision of Land laid Joyning to his other Land near his house on y^e north Side y^e high way Leading towards Boston & is Bounded South on S^d way Sixty three rod East on Common Six rod north on his own Land west on Joseph pennemans Land Six rod — Laid out by William Torrey Surueyer Daniel Louett & Sam^l Rawson Chain men

the Same Day Laid out for the aboue S^d Rawson ten rod of

Land Joyning to his other Land that he Bought of potters heirs begining at y^e South west Corner of S^d Land runing Southerly two rod on Comon to y^e highway Leading towards Boston then bounding Southerly on S^d way ten rod to his own Land bounding northerly on his own Land —

the Same Day Laid out for y^e aboue S^d Rawson Seuenty two rod of Land of y^e aboue S^d Eleuen Diuision Joyning to his other Land that he Bought of potters heirs and is Bounded north on S^d Land fourteen rod & half East on Comon fiue rod to y^e highway Leading towards Boston South on S^d way fourteen rod & half to his own Land Laid out by William Torrey Surveyer Daniel Louett & Sam^l Rawson Chain men

Mendon September the 18th 1749

We The Subscribers this Day mett and preambulated the line Between our Lands on the Westerly Side Second Bridge Riuer and it is as followeth Begining at a Stake being the South west Corner of Said Albees Medow thence Runing northerly as the post & Raill fence now Stands to a Ditch then for Said Ditch to be the Bounds between our S^d Lands to Second Bridge Riuer. as witness our hands

witness

WILLIAM TORREY

JACOB ALDRICH

his
BENJⁿ **A** ALBEE
mark

his
DANIEL **O** HAYWARD
mark

Daniel Corbett

[13.] May y^e 2^o — 1745 then Laid out for Daniel Corbett 12 acres of obadiah wheelocks Eleuenth Division of Land laid Joyning to his other Land in y^e north purches near Jeremiah Boyenton's land & is Bounded East on his other land 136 rod north on his other land 29 rod to a heap of Stones being y^e northwest Corner thence: runing South 10 Deg^r East on Comon 136 rod to a heap of Stones by his other Land it being a three Corner:d piece of land: Laid out by William Torrey Surneyer Daniel Louett & Daniel Corbett Chain men

may y^e 2^d 1745 then Laid out for Daniel Corbett 13 acres Eleuenth Diuision of land (viz) Eight acres of obadiah wheelocks & fue acres of his own laid Joyning to his other land begining at a heap of Stones by his other land and is Bounded westerly on his other land 200 rod to a heap of Stones by his other land being y^e Southwest Corner: South on his other land 21 rod to a heap of Stones by his other land being y^e South east Corner from thence on Common with a Direct Line 200 rod to y^e first Bounds: Laid out by William Torrey Surueyer Daniel Louett & Daniel Corbett Chain men

March y^e 9th 1746 Laid out for Daniel Corbett Seven Acres of Land (viz) 2 Acres of Robert Tylers Eleuenth Division and 2 Acres of Benjamin palmers and 2 Acres of Ebenezer Chapins and one Acre of James Sumners Eleuenth Diuision Laid together Joyning to his other Land South East from his house and is Bounded north on his other Land 27 rod to a heap of Stones being the north East Corner west on his other Land 50 rod to a heap of Stones being the South west Corner and the South East Corner of his other Land thence runing East 12 Deg^{rs} north on Comon 20 rod to a heap of Stones on a Ledge of rocks being the South East Corner thence with a Direct Line on Comon to a heap of Stones by his other Land being the north East Corner: Laid out by William Torrey Sur:y^r Daniell Lovett and Daniell Corbett Chain men

March y^e 9th 1746 Laid out for Daniel Corbett Ten Acres of Land (viz) 5 Acres of Joseph Sumners and 4 Acres of James Sumners Elenenth Division and half an Acre of Josiah Balls & half an Acre of William Torreys Eleuenth Division Joyning to his other Land and is Bounded Easterly on his other Land westerly partly on the Road Leading to Hopkinton partly on the land of Moses Cuting and partly on the Land of Jonathan Stearns and partly on the Land of Jeremiah Boyenton and partly on the Land of Josiah Ball to his own Land: Laid out by William Torrey Sur:y^r Daniel Lovett and Daniel Corbett Chain men

John Spring

[14.] Uxbridge December y^e 17th 1745 Laid out for John Spring of S^d Uxbridge a Little westerly from his house forty four acres of Land (viz: Six acres of William Johnsons tenth Division & two acres of Sam^l Chapins tenth Division & two more of his Eleventh Division together with twenty five acres of Cap^t Robert Tafts Eleventh Division and one third part of a Right of James Albees Eleventh Division and Bounded as followeth beginning at a heap of Stones near the Southwest Corner of S^d Springs pasture thence runing north 3 Degrs west 24 rod to a pine tree being woods Corner & bounding westerly on S^d Wood Land then runing west 7 Degr^s South 32 rod to a heap of Stones being a Corner & bounding South on S^d wood then Runing north 2 Degrs East 40 rod to a heap of Stones being a Corner & bounding westerly on Land of petter aldrich then Runing west 2 Degr^s South 44 rod & bounding South part on S^d aldrich and part on Comon to a heap of Stones being the South west Corner then north 2 Degr^s west 60 rod to a heap of Stones being the north west Corner and bounding west on Comon then East 9 Degr^s north 30 rod to a heap of Stones then East 23 Degr^s north 45 rod to a heap of Stones at the Road near the Corner of John Elliots fence then runing South 17 Degrs East 42 rod to a heap of Stones then South 13 Degrs East 55 rod to a heap of Stones being a Corner & Bounding Easterly on Land of Sam^l Aldrich thence runing East 33 Degrs north 30 rod to a pine tree being a Corner & bounding north on Land of Sam^l Aldrich then South ward bounding on the Road to his own Land then west & Bounding South on his own land 25 rod to a heap of Stones being a Corner then South & bounding East on his own Land 42 rod with a Direct Line to the first Bounds mentioned: Laid out by John Read Jnr Surueyer Sam^l Read & John Spring Com^{ts}

December 17th 1745 Laid out for John Spring near his house & on the South Side of his pasture & on the west Side of the road leading to the meeting house Seven acres of Land (viz) four acres of James albees Eleventh Division & three acres of Nath^l Thompsons Eleventh Division Laid together & is bounded as followeth beginning at a heap of Stones at the road then Run-

ing westerly & bounding northerly on his own Land 44 rod to Ezekiel woods Land to a heap of Stones being a Corner being the north west Corner then South & bounding west on S^d woods Land 30 rod to a heap of Stones on a rock being the South west Corner then East 5 Degrs South & bounding South on Comon 35 rod to the Road aboue mentioned to a heap of Stones being the South East Corner then north & bounding East on S^d Road 34 rod to the first bounds —

Laid out by John Read Surueyer Sam^l Read & John Spring Chain men

Thomas Tiney Daniel Southwick

[15.] february y^e 25th 1745 Laid out for Thomas Tiney 24 acres of land (viz) 14 acres of William Spragues Eight and ninth Division and 6 acres of Sd Spragues Eleventh Division and 4 acres of John Kilburns Eleventh Division Laid out on the East Side the Road Leading by Thomas Gages and is Bounded as followeth begining at a heap of Stones on S^d Road being the South west Corner thence with a Direct Line Eight rod & bounding on Comon to a black oak tree markt being a Corner of John perreys Land thence with a Direct Line and bounded South on Comon to the Southwest Corner of his own Land thence to y^e South East Corner of his other Land thence Runing East 15 Degrs South and Bounding South on Comon to a heap of Stones being the South East Corner the whole of the South Line being 110 rod then turning & runing north 15 Degrs East on Comon 60 rod to a heap of Stones being the north East Corner thence runing west 15 Degrs north on Comon 86 rod to the Road Leading by Thomas Gages a heap of Stones by S^d Road being the norwest Corner then bounding westerly partly on S^d Road & partly on Thomas Gages Land: S^d Land is also bounded 12 Rod northerly & 2 rod Southerly on S^d Gages Land y^e whole of S^d Land within S^d bounds Contains thirty five acres & three quarters Eleven acres & three quarters alowed for five acres & 32 rod formerly Laid out within the Compass of S^d Land & for bad Land — Laid out by William Torrey Surueyer Jacob Aldrich & Thomas Tiney Chain men

March y^e 7th 1745 Laid out for Thomas Tiney Six acres & half of Land (viz) 4 acres of William Torreys Eleventh Division and two acres & a half of his own Laid Joyning to his other Land near John Gages and is bounded South on his other land to a heap of Stones being the South East Corner & the north East Corner of his other Land thence runing north 15 Degrs East to a heap of Stones on Maj^r Daniel Lovetts Land then bounded north on S^d Louetts Land to a heap of Stones the northwest Corner and a Corner of John Gages Land then runing South full point and bounding westerly on S^d Gages Land to his own Land. Laid out by William Torrey Surueyer Jacob aldrich and Thomas Tiney Chain men

June 28th 1746 Laid out for Daniel Southwick^r one acre of Sam^l Hunts Eleventh Division on the west Side of Black Stones Riuer & at the North Easterly End of his other Land begining at Said Riuer then Runing South 34 Degrs west 16 rod to a pine tree being a Corner and bounding Southerly on Land of Jacob Tinkhams heirs then South 38 Degrs East 13 rod to a heap of Stones being a Corner and bounding Easterly on S^d heirs then Southwest 4 rod and a half to his own Land to a heap of Stones being a Corner and bounding Southerly on Comon then north 30 Degrs west 19 rod to a heap of Stones at Jonathan Southwicks land and bounded westerly part on his own Land & part on Land of Said Jonathan then north East full point 20 rod to Said Riuer & bounding northerly on Said Jonathans Land to a Dead tree Called a bass wood tree then Down Stream Said Riuer 4 rod to the first bounds mentioned Laid out by John Read Ju^r and William holbrook Committee

Cap^t Tyler

Cap^t Taft

[16.] May y^e 20th 1745 then Laid out for Cap^t Nathan Tyler twelue acres and a quarter Eleventh Division of land laid Joyning to his other land on the west Side of y^e mill river near y^e north meadows begining att a heap of Stones being y^e north west Corner: & y^e South west Corner of his other land bounded westerly on Common 54 rod with a Direct Line to y^e north

Easter Corner of John Tylers land thence Bounding westerly on Comon 30 rod to his other land Bounding Easterly 24 rod on Comon the Corners being rocks with heaps of Stones on them and on all other parts Bounding on his own land it being a broken piece of land Containing 12 acres and a quarter three quarters of an acre allowed for a priuet way of two rods wide from John Tylers Corner to pass & repass to and from the lower part of y^e uper north medow Laid out by William Torrey Surueyer Daniel Louett and Nathan Tyler Chain men

May y^e 20th 1745 then Laid out for Cap^t Nathan Tyler three acres & half Eleuenth Division of land on y^e East Side y^e mill riuer Joyning to his middle north medow and is bounded north on Sd medow East partly on John Jones's land & partly on Comon 54 rod to a heap of Stones on a rock y^e South East Corner South on Common three rod to a heap of Stones on his other land and on all other parts on his own land: Laid out by William torrey Serueyer Daniel Louett & nathan tyler Chain men

April y^e 9th 1748 Laid out for Cap^t Eleazar Taft 5 acres of his tenth Division of Land Joyning to his other Land on Misco hill and is bounded westerly partly on Said Land and partly on Land belonging to the heirs of Daniel Read Dec^d Northerly on Land of Josiah Addams 10 Rod to a heap of Stones being the north East Corner then bounding Easterly on Land of William Torrey 32 Rod to James Woods land to a heap of Stones being the South East Corner & the South west Corner of Said Torreys Land and is bounded Southerly on James Woods Land 28 Rod & half to his own Land — Laid out by William Torrey Sury^r. Jacob Aldrich & Eleazer Taft Chain men

Sam^l Darling

[17.]

Mendon february y^e 12th 1744/5

We the Subscribers being men mutvally Chosen by and Between Sam^l Thayer Sen^r and Sam^l Thayer Jun^r Both of mendon in the County of Worcester in the province of massachusetts

Bay in New england Yeoman to arbitrat Judge and Determine and Settle the Bounds of Land between the partes and having been on the lands Seen their papers and heard their pleas Relating to the premises our award Judgment and Determination is that Sam^l Thayer Sen^r have and Hold the Sixteen acres of Land which his father purchased of John Darling and Bounded as followeth (viz) the north East Corner being att the Corner of the fence at the Highway Joyning to Sam^l Thayer Ju^s Land and So runing westerly with a Diriet Line to two rocks Called the Duble Rock and So with a Diriet Line to the norwest Corner of the old fence then turning Southerly to a white oak Stump at the north End of Sam^l Thayer J^{rs} Stone wall and so from thence Easterly to the ten rod highway aforesd : and further our Judgment is that whereas Sam^l Thayer Jun^r hath Erected S^d Stone wall on Sam^l Thayer Sen^{rs} Land we Determine that Sam^l Thayer Jun^r pay Sam^l Thayer Sen^r four pounds old tenor and that Sam^l Thayer Jun^r his heirs Executors & administrators for Ever Jnjoy as there proper Estate all the Land on the north of S^d wall as witness our hands : verte

THOMAS SANFORD

DANIEL LOVETT

GEORGE BRUCE

Accepted by

SAM^{LL} THAYER SEN^R

SAM^{LL} ^{his} T^{mark} THAYER JUN^R

may 25th: 1763 Laid out for y^e heirs of Samuel Darling Deceased one acre of Benjⁿ Darlings 11th Division of land Joyning to their other land : Southwest from their house and is Bounded South Easterly partly on S^d land & partly on land of Benjⁿ. Darling 52 rod Southwesterly on Land Laid out to Corrarys heirs Bounded norwesterly on land of Joseph Darling it being a three Corner^d piece Containing one acre & half half an acre allowed for bad Land Laid out by William Torrey Survey^r. Robert Taft Chain man

John Gage

Daniel Southwick

[18.] March y^e 7th 1745 then Laid out for John Gage 20 acres of Land which was Giuen him by the proprietors of Mendon & Uxbridge and is bounded as foloweth begining at a heap of Stones being the South west Corner and the norwest Corner of Thomas Tineys Land bounding on his fathers Land 52 rod to a heap of Stones being the norwest Corner thence Runing East full point on Comon 50 rod to a heap of Stones being the north East Corner & the norwest Corner of Maj^r Daniel Louetts Land bounding East on S^d Louetts Land 30 rod to S^d Louetts South west Corner then turning East & bounding north on S^d Louetts Land five rod to a heap of Stones on S^d Louetts Line thence Runing South full point to Thomas Tineys Land a heap of Stones on S^d Tineys Line being the South East Corner and is bounded South on S^d Tineys land 62 rod to the first bounds — Laid out by William Torrey Surueyer Jacob Aldrich & John Gage Chain men

April y^e 7th 1746 Laid out for Daniel Southwick Eight acres of Land on the northerly Side of his other Land which he now Liveth on & is bounded as followEth begining at a heap of Stones being y^e north East Corner of his other Land then west 28 Degrs South 40 rod to a heap of Stones being a Corner & a Corner of abel aldrich's Land and Bounding Southerly on Said Southwicks Land then west 35 Degr^s north 27 rod to a heap of Stones being y^e northwesterly Corner & bounding South westerly on Land of able aldrich then north East full point 58 rod to a heap of Stones being y^e north Easterly Corner and Bounding northwesterly on Land of Jonathan Southwick then South 30 Degr^s East 43 Rod to the first bounds mentioned: the aboue Discribed Land was Laid on y^e Rights of Moses farnum one acre on his tenth Division & two acres of his Eleventh Division: & two acres of Thomas Thayers Eleventh Division: and two acres of John Thayers Eleventh Division and one acre of John Thayer Jrs Eleventh Division it being Laid out within y^e aboue Discribed bounds: Laid out by John Read J^r Suruayer: William Holbrook Chain man

Sep^r y^e 15th 1746 Laid out for Daniel Southwick 125 rod of Land of Jacob Tinkums Ninth Division ajoyning to his own land on the west Side of the great riuer and is bounded west on his own Land 17 rod north on the Land of the heirs of Jacob Tinkum 15 rod East on the Land of nicolas trask it being a three Corner^d piece of Land Laid out by William Torrey Surueyer Jacob Aldrich Chain man

the Same Day & by y^e Same Committee Laid out for the aboue Said Southwick 142 rod of William Johnsons 11th Division on y^e west Side y^e great riuer and is bounded East on his other Land 27 rod west on the Land formerly Sumners South on the Land of Abel Aldrich 12 rod it being a 3 Cornered piece of Land Laid out by William Torrey Surueyer Jacob Aldrich Chain man

Abel Aldrich David pond Larrance Southwick W^m Thayer [19.] Uxbridge march y^e 26th 1746 Laid out for Abel Aldrich 14 acres and 100 rod of his Eleuenth Division on his fathers Rights Joyning to the Great riuer on y^e Southerly Side of Sd Riuer & on the Easterly Side of Land Called Sumners Land begining at S riuer at the north East Corner of Said Sumners Land then runing South 64 rod to a heap of Stones being the South west Corner & bounding west on S^d Sumners Land then East full point 34 rod to a pine tree marked then East 28 Deg^{rs} South 34 rod to a pine tree marked being y^e Southerly Corner then East 28 Deg^{rs} north 18 rod to a heap of Stones being the northeasterly Corner then west 35 Deg^{rs} north 40 rod to a heap of Stones being a Corner of Jonathan Southwicks Land & bounding northerly on Comon then with a Direct Line to the: great Riuer to a black oak Stub and bounding north Easterly on Jonathan Southwicks Land then up stream said Riuer & bounding on it 16 rod to the first bounds mentioned Laid out by John Read J^{ur} Suruayer with y^e assistance of William Holbrook Chain man

September y^e 15th 1746 Laid out for Larance Southwick 2 acres and 100 rod of William Johnsons Eleuenth Division of Land Joyning to his other land on the west Side of the great riuer and is bounded west on his own Land 49 rod South on the Land of

the heirs of Daniel Darling 12 rod East on the Land of Nicholas Trask it being a three Cornerd piece of Land, Laid out by William Torrey Surueyer Jacob aldrich Chain man

uxbridge march the 14th 1750⁵¹ We the Subscribers (viz) William Thayer & Abel Aldrich then meet and preambulated the Lines and Renewed the bounds between our Lands on the westerly Side the Great River, which is as followeth begining at a heap of Stones by a black oak Stump by the Said River thence Runing South to a Large white oak tree markt thence Continuing Said Line South full point to a heap of Stones being the South East Corner of Said Thayers Land then turning west full point with a Direct Line to a heap of Stones on the Southerly Side of a pine hill it being the Corner of Said Abel Aldriches land and near the Corner of Benjamin Tafts Land as witness our hands

test WILLIAM TORREY

WILLIAM THAYER

DANIEL SOUTHWICK .

ABEL ALDRICH

April 21st: 1755 Laid out to David pond a Small Jsland in the pond Called Tafts pond Said Jsland is Called Loon Jsland the whole of S^d Jsland Consists of about one Quarter of an acre and is Laid out to Said David pond on the Right of Joseph Penne- mans Eleventh Division, Laid out by W^m Torrey Survey^r Robert Taft Chain man

James Cargill

John Read

[20.] March y^e 7th 1746 Laid out for James Cargill Sixteen Acres of Laid (viz) 7 Acres of Thomas Sanfords 11th Division and 4 Acres of Jonathan Hayward y^e 3^{ds} Eleuenth Division and 4 Acres of John Haywards Eleuenth Division and one Acre of William Torreys Eleuenth Division Laid together adjoining to his other Land on the Easterly Side of the mill River and where his house & mill now stands and is bounded westerly partly on the Mill Riuer & partly on Rehoboth road to a heap of Stones being the norwest Corner of the land belonging to the heirs of Joseph Thayer Dec^d then bounded Southerly on S^d Land to their north East Corner then bounding westerly on S^d Land 32 rod to

a heap of Stones then runing Easterly on Comon with a Direct Line 62 rod to a pine tree markt being a Corner of his other Land then bounded northerly on Said Land to the mill riuer Laid out by William Torrey Servay^r Daniel Louett Chain man

Uxbridge November y^e 17th 1747 Laid out for John Read Sen^r in his Hous Lott three Acres and 69 Rod of his Eleventh Division and is Bounded as followeth begining at a heap of Stones being the North East Corner a little Easterly from his Barn then South 15 Deg^{rs} west 12 Rod to a heap of Stones being the South East Corner then west 20 Deg^{rs} North 45 Rod to a heap of Stones being y^e South west Corner then North 21 Deg^{rs} East 13 Rod to a heap of Stones being the Norwest Corner then East 19 Deg^{rs} South 43 Rods to the first Bounds mentioned it being Bounded on all parts of his own Land

on the Same Day Laid out for Said Read two Acres and 98 Rods more of his Eleventh Division on the North Side of his other Land at the Mirey Spring begining at a heap of Stones being the North East Corner of his other land then Runing west full point 38 Rod to a heap of Stones being the South west Corner & bounding South on his own Land then North 10 Deg^{rs} west 11 Rod to a heap of Stones being the norwest Corner and Bounding west on Land which belongeth to the heirs of Cap^t Joseph Taft then East full point 41 Rod and bounding North on Comon to a heap of Stones being the North East Corner then South Eleuen Rod to the first bounds mentioned being a heap of Stones & bounding East on Comon Laid out by John Read J^r Suruayer and William Holbrook Com^{tt}

Joseph Thomson

[21.] We the Subscribers being mutually Chosen by John Chapin Yeoman & John white Jun^r Husbandman both of Mendon Jn the County of Worcester in y^e prouince of Massachusetts Bay in New England: to Settle Determine & finish a Certain Controuersy arisen between them Relating to the Dividing Lines between their Home Steads in Mendon afore sd and hauing impow-ered us to Settle the Seueral Diuiding Lines between their Said

Land as about S^d and a finall Determination to make of their Said Controversy and hauing uiewed their Said Home Steads in a Carefull maner pursuant to their Choice of us our award Determination & finall Judgment on the Said Lines & Controuersy is as followeth —

That the Said parties John Chapin & John White Jr Shall Sign and Deliuier the following preambulation by us made and Deliuier it to be put on lasting Record: The preambulation is as followeth (uiz) Begining at the norwest Corner being a heap of Stones by Land of Josiah Chapin thence Southerly as the fence now Stands then turning westerly as the fence now Stands to a Corner then turning Southerly So on a Direct Line to a post with Stones about it thence Southerly as the fence now Stands to an heap of Stones being a Corner then tvrning East 17 Deg^{rs} north Crossing a great Rock in the medow to a heap of Stones near S^d John Chapins fence So home to the upland at a heap of Stones then turning Southerly to Said Chapins fence and Continuing Said Line as the fence now Stands Home to Shebourn road at the End of Said fence there being a heap of Stones Erected the Division Line on the South Side Sherbourn Road is as followeth begining at a heap of Stones at or near Sherbourn Road So Runing Southwesterly with a Direct Line to a black oak tree being markt thence runing with a Direct Line to a heap of Stones on a rock at the Easterly End of the old Damn

DANIEL LOVETT	}	arbitrators
JCHABOD AMIDOWN		
BENJ ^r ROCKWOOD		

accepted by

JOHN CHAPIN

JOHN WHITE JUN^r

Uxbridge april the 4th 1748 Laid out for Joseph Thomson 6 acres and half of his own Divisions and 4 acres & half of Matthew hills Eleuenth Division which he purchased of John Elett a little west from his house and is bounded as followeth begining at the north East Corner then runing west 40 Dg^{rs} north 28 rod to a Small black oak tree marked bounding northerly on land he Sold

John Elett then west 8 Deg^{rs} South 38 rod to a heap of Stones at his own land bounded northerly on Comon then South 42 rod to the South East Corner of his other Land a black oak tree bounded west on his own land then East 10 Deg^{rs} north 32 Rod to a heap of Stones being the Corner of his other land and bounding South on Comon then northerly with a Direct Line 37 rod to the bounds first mentioned laid out by John Read Jur Sery^r with the assistance of William Holbrook Chain man

Aaron Thayer Rutter & Daniels's agreement

[22.] December y^e 1st 1748 Laid out for Aaron Thayer Eight Acres & 140 Rod of his Eleventh Division of Land Laid out Joyning to his other Land South from his house and is Bounded north on the Land of Nathanael Thayer 10 Rod from a black oak tree being y^e South East Corner of his other Land thence Runing East 10 Deg^{rs} South 10 Rod on Nath^l Thayers Land to a heap of Stones being the north East Corner then Bounding Easterly on S^d Nathanael Thayers land 64 Rod to a heap of Stones being the South west Corner of Nath^l Thayers land then Runing on S^d Land East 2 Deg^{rs} South to the Land belonging to y^e heirs of Ebenezer Thomson De^{cl} then bounding Easterly on Said Land 30 Rod to a heap of Stones being the Southwest Corner of S^d Thomsons Land then Runing west 2 Deg^{rs} North on Comon 20 Rod to a heap of Stones on a Rock being the Southwest Corner then Runing north 2 Deg^{rs} East on Comon 96 Rod to the Black oak tree which was first mentioned bounds Laid out by William Torrey Sur.y^r. Jacob Aldrich and Aaron Thayer Chain men

The same Day Laid out to the aboue S^d Aaron Thayer 5 acres & 100 Rod of his Eleventh Division of Land adjoining to the aboue Said Land and is bounded Easterly on his aboue S^d other Land 42 Rod to a heap of Stones being the Southeast Corner then Runing west 2 South on Comon 26 Rod to a heap of Stones on a Rock being the South west Corner then north 2 Deg^{rs} west on Comon to his other Land and is bounded northerly on his other Land to a black oak tree markt the first bounds Laid out by William Torrey Sury^r Jacob Aldrich and Aaron Thayer Chain men

Mendon January the 5th. 1750 We the Subscribers then meett and preambelated the Lines between our Lands & Renewed bounds which are as followeth begining at a black oak tree markt by the way Leading on the north Side the great pond thence Runing west 25 Deg^{rs} north about 40 rod to a heap of Stones on a Rock thence west about 44 Deg^{rs} South with a Direct Line 62 Rod to a walnut tree markt at David Tafts Land : and our agreement also is that the Proprietors Clerk Record this preambelation in the proprietors Records of Mendon as witness our hands

Witnesses

WILLIAM TORREY

PHILLIP LESURE

WILLIAM ^{his} ~~O~~ RUTTER

JOHN DANIELS _{mark}

the above Preambелation by the agreement of both parties (viz) William Rutter & John Daniels is Void & of none Effect and they both ordered me to Enter this Last agreement

attest William Torrey Proprietors Clerk

the heirs of Decon Thomson Haywards & Morses Preambелation [23.] November y^e 29th 1748 Laid out for the heirs of Decⁿ Ebenezer Thomson De^{cd} 5 Acres Eleventh Division of Land Joyning to their other Land near quick Stream and is Bounded northerly on Comon begining at a Reed oak tree markt being a norwet Corner of their other land thence on Comon 9 Rod to a white oak tree markt being the norwest Corner thence with a Direct Line 50 Rod to a white oak tree markt being a Corner of their other Land and bounding westerly on Comon then from Said white oak Runing South about 30 Deg^{rs} East on Comon 30 Rods to a heap of Stones then South 20 Deg^{rs} East on Comon 40 Rods to a heap of Stones then South 20 Deg^{rs} East on Comon 80 Rods to a heap of Stones being the South west Corner of their other Land : Laid out by William Torrey Sury^r : Jacob Aldrich Chain man

November y^e 29th 1748 Laid out for the heirs of Decⁿ Ebenezer Thomson De^{cd} two Acres of Cap^t Eleazar Daniels 11th Division of Land Joyning to their other Land near quick Stream and is

bounded westerly on their other Land 46 Rod northerly on Comon Eight Rod from a heap of Stones by a pine Stump on a gravily hill Runing East 27 Deg^{rs} north to a heap of Stones being the north East Corner then South 27 Deg^{rs} East on Comon 46 Rod to a heap of Stones in a bottom being the South East Corner then west 27 Deg^{rs} South to a heap of Stones by their other Land. Laid out by William Torrey Sury^r Jacob Aldrich Chain man

Mendon agust y^e 2^d: 1750 then we the Subscribers (viz) William Hayward and Edmond Morss meett and Preamblelated the Line between our home Lotts in Mendon afore Said and Stated the bounds which is as followeth begining at a heap of Stones on a Rock in the line between the above Said Haywards land and Land of the heirs of John Hayward Dec^d thence Runing north 20 Deg^{rs} west 27 rod & $\frac{3}{4}$ to a Dry Chesnut tree thence Continuing Said line 4 rod and half to a Maple Stand markt with Stones about it and we order the proprietors Clerk in Mendon afore Said to Record this preamblelation in the proprietors Record: as witness our hands —
witness

GEORGE BRUCE
W^m RAWSON JUN^r

WILLIAM ^{his} ~~X~~ HAYWARD
EDMOND ^{mark} MORSS

[24.] Seth Aldrich

Cor^t John farnum

April y^e 4th 1746 Laid out for Seth Aldrich two Acres & 120 Rod of his Eleventh Division Easterly from his house & Joyning to his other Land begining at a heap of Stones being a Corner and a Corner of Cap^t Keiths Land then Runing South & Bounding Easterly on Said Keiths Land 22 Rods to a heap of Stones being the South East Corner then west 3 Deg^{rs} north & bounding South on Comon 20 Rod to a heap of Stones at his own Land being the South west Corner then northerly 20 rod & Bounding westerly on his own Land then Easterly and bounding northerly on his own Land to the bounds first mentioned it being 21 Rods —

on the Same Day Laid out for Seth Aldrich two Acres and an

half more of his Eleventh Division on the northerly Side of his other Land near to the Land Thomas Rist purchased of Edward Aldrich & is bounded as followeth begining at a heap of Stones being a Corner & the South East Corner then west 10 Deg^s South 25 Rods to a heap of Stones at a Stump being the South west Corner then north 10 Deg^s East 16 Rod. to a Burch tree markt being the northwest Corner then East 10 Deg^s north 17 Rods to a heap of Stones being the north East Corner then with a Direct Line to the first bounds mentioned Laid out by John Read Jur & William Holbrook Com^{ts}

Uxbridge May the 9th 1748 Laid out for Cornit John farnum 4 Acres and one half of his Eleventh Division Laid Joyning to his other Land at turkey hill on the Easterly Side of his other Land and on the Easterly Side of the Brook begining at a heap of Stones being the north East Corner then Runing westerly and bounding northerly on Land of Cap^t Whites heirs to Said whites Southwest Corner then South 20 Deg^s west 30 Rod to his own Land and Bounding westerly on Land of John Read Jun^r then East: 6: Rod to a heap of Stones being his old Corner and bounding South on his own Land then South Easterly with a Direct Line 30 Rod to a heap of Stones on a Rock being the South west Corner and westerly on his own Land. then Easterly and bounding Southerly on Jonathan pennemans Land Rods to a heap of Stones on a Rock then north 10 Deg^s East with a Direct Line to the bounds first mentioned and bounding Easterly on Said penneman

Laid out by John Read Jun^r Sur.^y†. with the help of William Holbrook as Chain mān

George Bruce

Nathan Tyler

[25.] March y^e 15th 1747/8 Laid out for George Bruce 9 Acres of Land being part of Several Divisions of Land Laid Joyning to his other land on the East Side of the Eight Rod way and is bounded west on Said Land 80 Rod South on the Land of Moses Aldrich 6 Rod East on the Land of Joseph Marshall 80 Rod north on the Land formerly Laid out to his father Joseph

Bruce 30 Rod thence from S^d Bruces South East Corner Runing East 25 Deg^{rs} north on Comon whome to Said Marshalls Land : allowance for a two Rod way Cross Said Land Laid out by William Torrey Sur.^yr Jacob Aldrich and George Bruce Chain men

March y^e 15th 1747/8 Laid out for George Bruce 4 acres and half of his Eleuenth Division of Land Joyning to his fathers Land at the Lower End of the Lower north meadow on the west Side the mill River and is bounded northerly and westerly on Said Land and meadow to Cap^t Tylers Land Easterly on said Tylers Land to his South west Corner being a heap of Stones on a Rock : thence with a Direct Line on Comon 18 Rod to the north East Corner of Land formerly Laid out to Cap^t Seth Chapin thence on Said Chapins Land to his aboue Said fathers Land : Laid out with allowance for a three Rod way throught Said Land by William Torrey Sury^r Jacob Aldrich & George Bruce Chain men

the Same Day as abouesd Laid out for George Bruce one Acre & a quarter of his 11th Division of Land Joyning to his meadow at the uper End of the Lower north meadow on the west Side the mill Riuer and is bounded northerly on the Land of Cap^t Tyler and on all parts on his own meadow it being a broaken piece of Land : Laid out with allowance for a two Rod way through Said Land to the meadow : by William Torrey Sury^r Jacob Aldrich & George Bruce Chain men

May the 13th 1747 L out for Cap^t Nathan Tyler Eight acres and 3 quarters of his Eleuenth Division of Land laid Joyning to his other Land near harbers hole and is bounded Southerly on Said land 26 rod westerly partly on his other land and partly on Land of Samuel Torrey 30 rod to a heap of Stones being the norwest Corner then Runing East 37 Deg^{rs} north on Comon 50 rod to a heap of by his other land being the north East Corner and is bounded Easterly and South Easterly partly on his own Land and partly on Land of John Tyler to his other land first mentioned the whole Containing 10 acres & half one acre & 3 quarters alowed for bad land : Laid out by William Torrey Sury^r Nathan Tyler Chain man

March the 14th 1748 Laid out for Cap^t Nathan Tyler three quarters of an acre of his Eleuenth Division of Land Joyning to his other Land on the Easterly side the mill Riuer at the Lower north medow and is bound west on his own land 40 rod north on his own Land 3 rod East on Comon 40 rod South on Comon 3 rod — Laid out by William Torrey Sury^r Nathan Tyler Chain man

the heirs of Seth Chapin David Chapin John Chapin

[26.] January the 10th 1748 Laid out for the heirs of Lie^t Seth Chapin Dec^d three acres of Land in the north Purches (it being 3 acres of Land formerly Laid out to the Said Chapin but not Recorded) begining at a heap of Stones being the north East Corner thence runing west 12 Deg^{rs} north 30 rod to a heap of Stones being the northwest Corner then South 12 Deg^{rs} west 19 rod to a heap of Stones the South west Corner then East 12 Deg^{rs} South 30 rod to a heap of Stones the South East Corner then north 12 Deg^{rs} East to y^e first bounds Laid out by William Torrey Sury^r Jacob Aldrich Chain man

January y^e 10th 1748 Laid out for David Chapin 3 acres of Vriah Thayers Eleuenth Division of Land in the north purches and is Laid Joyning to Land Laid out to the heirs of his father (viz) Lie^t Seth Chapin Dec^d. and is bounded northerly on Said Land 30 rod Easterly on Comon: from the South East Corner of Said Land Runing South 12 Deg^{rs} west 18 rod to a heap of Stones on a rock being the South East Corner thence runing west 12 Deg^{rs}. north on Comon 30 Rod to a Stake & heap of Stones being the South west Corner then north 12 Deg^{rs} East on Comon 18 Rod to the Land Laid out to the heirs of the aboue Said Chapin Dec^d. Laid out by William Torrey Sury^r Jacob Aldrich & David Chapin Chain men

January y^e 21st 1747 Laid out for Seth Chapin & Moses Chapin five acres of their Eleuenth Division of Land in the north purches Joyning to Land Sett of to their mother Elizebeth Chapin as part of her thirds and is bounded Southerly partly on Said land & partly on Comon 48 rod westerly on Comon from the norwest

Corner of Said thirds Runing north 12 Deg^{rs} East 16 rod to a heap of Stones on a rock being the norwest Corner bounded northerly part on Comon & partly on Samuel Warrings Land 32 rod to a heap of Stones being the north East Corner thence Runing South 18 Deg^{rs} East on Comon 26 rod to a black oak tree markt being the South East Corner thence runing west 12 Deg^{rs} north 16 rod to the aboue Said thirds Laid out by William Torrey Sury^r Jacob Aldrich Chain man

January y^e 21st 1747 Laid out for John Chapin one acre & half of Land (viz) one acre of his Eleuenth Division and half an acre of his tenth Division in the north purches Joyning to the Land of William Legg and is bounded Southerly on S^t Leggs land 16 rod westerly on land formerly Lie^t Seth Chapins now Sett off as part of the widows thirds westerly on Said land 18 rod northerly on land Laid out to Seth & moses Chapin 16 rod to a black oak tree markt being the north East Corner thence runing South 12 Deg^{rs} west 18 rod to William Leggs land a black oak tree markt near the South East Corner & home to said Leggs land laid out by William Torrey Sury^r Jacob Aldrich & John Chapin Chain men

[27.]

Aaron Taft Cap^t Tyler

March the 8th 1748 Laid out for Aaron Taft 17 acres of Land (viz) 10 acres of Cap^t Daniels 11th Diuision and 5 acres of Benjamin Thomsons and 2 acres of Abraham Staples Eleuenth Division: Laid Joyning to his other Land East from his house and is Bounded west on his other Land 157 rod from a Duble white oak tree being the north East Corner of his other Land to Benjamin Thomsons Land and is bounded Southerly part on Said Thomsons Land & part on Comon 10 rod to a heap of Stones being the South East Corner thence runing north 2 Deg^{rs} East on Comon 90 rod to a heap of Stones then runing north 27 Deg^{rs} west 76 rod on Comon to the aboue Said Duble white oak tree markt the north End being a gore the whole Containing 19 acres and 130 rod 2 acres & 130 rod allowed for bad Land Laid out by Jacob Aldrich & William Torrey Committee Surveyed by William Torrey

March y^e 9th 1748 Laid out for Aaron Taft 84 rod of Abraham Staples Eleventh Division of Land Joyning to his other Land north from his house and is Bounded South on his other Land East on Comon 6 rod from a Duble white oak tree markt being the north East Corner of other land to a heap of Stones being the north East Corner thence runing west 18 Deg^s South 14 rod to the way Leading by sd Tafts house to Grafton and is bounded westerly on Said way to his own Land Laid out William Torrey Sury^r Jacob Aldrich & Aaron Taft Chain men

March the 9th 1748 Laid out for Aaron Taft 6 acres of Land (viz) 2 acres & half of Abraham Staples Eleventh Division and 3 acres and half of William Thayers 11th Division that the Said Taft purched of Samuel White Laid out on the west Side of the Great Riuer adjoining to Timothy Maeknamarrows Land and is Bounded East on Said Land 40 rod and South on said Land 30 rod to a Black oak tree Markt being the Southwest Corner thence Runing north 18 Deg^s west 40 rod to a heap of on a rock being the norwest Corner then East 18 Deg^s north on Comon 40 rod to the aboue Said Maeknamarrows Land the whole being 8 acres & 120 rod 2 acres & 120 allowed for bad land: Laid out by William Torrey Sury^r Jacob Aldrich & Aaron Taft Chain men

november y^e 10th 1753 Laid out for Cap^t Nathan Tyler 50 rod of his Eleventh Division of Land on the northerly side of muddy brook and is bounded westerly on the Road Leading to worcester 20 rods north on his own Land 3 rod East on Land formerly John Tylers 20 rod South on muddy Brook 2 Rods — Laid out by William Torrey Survey^r Nathan Tyler Chain man

Edward Hall Eleazar Taft Edward Pickering

[28.] March the 9th 1748 Laid out for Edward Hall three acres of Silas Wheelocks Eleventh Division of Land Laid Joyning to his other Land on the west Side of the Great Riuer and is bounded East on said Land to a heap of Stones on a great rock being the norwest Corner of his other Land thence Runing South-west on Comon 24 rod to a heap of Stones on a rock then South

10 Deg^s East on Comon 30 rod to Timothy Macknamarrows Land then Bounded South Easterly on Said Land to his own land the whole being 4 acres one acre allowed for bad land : laid out by William Torrey Sury^r Jacob Aldrich Chain man

March the 9th 1748 Laid out for Eleazar Taft two acres of his Eleuenth of Land adJoyning to his meadow bottom on the East Side Zecharys Pond and is bounded westerly part on S^d pond and part on the Riuer and on all other parts on his own Meadow Bottom Laid out by William Torrey Sury^r Jacob Aldrich and Eleazar Taft Chain men

May the 29th 1749 Laid out for Edward Pickering 19 acres & half of Land (viz) 14 acres of Hezekiah Haywards 11th Division and 4 acres and half of William Arnolds Eleuenth Division and one acre of Jonathan Gaskills Eleuenth Division laid out on the Easterly Side the mill Riuer north from James Cargills and is bounded westerly on the Land of John Smith & Daniel Purington 50 rod to a Crotihed pine tree markt with Stones at the Roote being the Southwest Corner thence Runing East 40 Deg^{rs} South on Comon 70 rod to a heap of Stones being the South East Corner then north 40 Deg^s East 50 rod to a heap of Stones being the north East Corner then west 40 Deg^{rs} north 70 rod to the Said Puringtons Land the whole being 22 acres two acres and half allowed for bad land Laid out by William Torrey Sury^r Jacob Aldrich & Edward Pickering Chain men

May the 29th 1749 Laid out for Edward Pickering 12 acres and half of Land (viz) 7 acres of Jonathan Gaskills 10th and Eleuenth Divisions and 5 acres & half of William Arnolds 11th Division Laid Joyning to his other Land west from his house & is bounded north on his own land 20 rod west on Land of Joseph Thayer 28 rod to a heap of Stones being S Thayers South East Corner then bounded north on Sd Thayers land to a black oak tree markt being the north East Corner of Benjⁿ Thayers land and is bounded westerly & Southerly on Said Benjⁿ Thayers land and on Land of William Chase to his own Land and is bounded Easterly on his own land the whole being 16 acres & 40 rod 3 acres & 120 rod

allowed for bad Land: Laid out by William Torrey Sury^r Jacob Aldrich & Edward Pickering Chain men

John Corbett Joseph Thayer William Legg

[29.] April the 18th 1749 Laid out for John Corbett fifty three acres of Land Joyning to his other Land in the north purchases (viz) 10 acres of Elihu Wharfields Eleuenth Division and 4 acres of Nathan Pennemans Eleuenth Division and 7 acres of Thomas Sanfords Eleuenth Division and 4 acres of James Albees Eleuenth Division and 5 acres of Jonathan Thayers Eleuenth Division and 2 acres of Vriah Thayers Eleuenth Division and 2 acres & half of Joseph Rockwoods Eleuenth Division and 3 acres and half of Jonathan Thayer Jun^{rs} Eleuenth Division and 5 acres of Samuel Thayers Jun^{rs}. Eleuenth Division and four acres of William Hayward Jn^{rs} Eleuenth Division and 6 acres of William Whites 9th 10th & Eleuenth Division of Land and is bounded East on Hopkinton Line 205 rod north on land formerly Phillip Chase's 29 rod west on the Land of Daniel Corbett 305 rod Southerly on Said Corbetts Land 12 Rod then bounded East and South on his own Land to Hopkinton Line the first bounds mentioned the whole Containing 63 acres and 130 rod 10 acres and 130 allowed for bad land Laid out by William Torrey Sury^r Nathan Tyler Chain man

May the 29 1749 Laid out for Joseph Thayer 5 acres & half of his Eleuenth Division of Land Joyning to his other land west from Edward Pickerings and is bounded north on his own land 46 rod runing from a Duble white oak markt being the South East Corner of his other land yⁿ South full point 20 rod to a heap of Stones being the South East Corner thence west with a Direct line on Comon to a black oak tree markt being the north Corner of Benjⁿ. Thayers Land then on Said Thayers Land to Sam^l Gaskills Land then bounded westerly on S^d Gaskills Land 20 rod to his own Laid out by William Torrey Sury^r. Jacob Aldrich and Joseph Thayer Chain men

April y^e 4th 1749 Laid out for William Legg 5 acres of William Torreys Eleuenth Division of Land Joyning to his other land

west from his House and is bounded East on Said land north on land of David Chapin 30 rod to a heap of Stones being the north west Corner and the South west Corner of Said Chapins land thence on Comon with a Direct Line to a heap of Stones by the Road Leading from Pattridges to the meeting house being the South west Corner bounded South on Said Road to his own land Laid out by William Torrey Sury^r. Nathan Tyler & William Legg Chain men

John Chapin William Cheney J^r Cap^t Sadler Sam^l Torrey
 [30.] May the 27th 1749 Laid out for John Chapin 12 acres of Land (viz) 10 acres of Land that was granted by the Proprietors of Mendon to the Easterly Precinct in S^d Mendon for a Burying Place and 2 acres of his own Eleventh Division laid together East from Jonathan Whitneys House and is bounded west on Said Whitneys Land 60 rod north on Holliston Line 50 rod to a heap of Stones on a Rockey hill being the north East Corner thence Runing South 8 Deg^{rs}. west on Comon 60 rod to a heap of Stones being the South East Corner then west 8 Deg^{rs}. north on Comon 20 rod to Sam^l Haywards Land then bounded on Said Haywards Land to the Said Whitneys Land the whole being 17 acres 5 acres allowed for bad Land Laid by William Torrey Sury^r Jacob Aldrich and John Chapin Chain men

May the 27th 1749 Laid out for William Cheney Jⁿ 4 acres of his Eleventh Division of Land adjoining to the land of John Chapin East from Jonathan Whitneys House and is bounded west part on Said Chapins land & part on Comon 70 rod to a heap of Stones being the South west Corner thence Runing East 8 Deg^{rs} South on Comon 10 rod to a heap of Stones being the South East Corner thence with a Direct Line on Comon to the South west Corner of Sunners Land then bounded Easterly on S^d Sunners land to Holliston Line and is bounded northerly on S^d Holliston Line to the above S^d Chapins Land the whole being 5 acres one acre allowed for bad land Laid out by William Torrey Sury^r. Jacob Aldrich and William Cheney Jun^r Chain men

May the 19th 1749 Laid out for Cap^t John Sadler 4 acres of his Eleventh Division of Land Joyning to his other Land near

Samuel Nelsons and is bounded South on Said land 32 rod East on the County Road north on the land of James Rix west on the land of Lie^t Jonathan wood the whole being 4 acres & half. half an acre allowed for bad land Laid out by William Torrey Sury^r. Jacob Aldrich Chain man

May the 13th 1749 Laid out for Samuel Torrey 7 acres of his Eleventh Division of land Laid Joyning to his other land on Ragged plain in Upton and is bounded westerly on his own land Southerly on land of Cap^t Nathan Tyler Easterly partly on Said Tylers land & partly on his own land and is bounded northerly on Said Tylers land to his own land the whole being 8 acres & half one acre and half allowed for bad land laid out by William Torrey Sury^r Nathan Tyler and Samⁿ Torrey Chain men

[31.] the heirs of Joseph Thayer Jonathan Wood Jonathan Nelson

May the 29th 1749 Laid out for Joseph Thayer and Samuel Thayer his Brother 10 acres and half of their Eleventh Division of land (viz) 2 acres & half for Joseph Thayer and 8 acres for Samⁿ. Thayer laid out north of Candlewood hill Joyning to the land belonging to the heirs of Ebenezer Thomson and is bounded East on Said land 30 rod from a heap of Stones being the north East Corner to a heap of Stones being the South East Corner thence runing west full point on Comon 60 rod to a heap of Stones being the South west Corner thence with a Direct line on Comon 30 rod to a heap of Stones on a Rock being the norwest Corner then East full point on Comon 60 rod to the first bounds. Laid out by William Torrey Sury^r Jacob Aldrich and Thomas Thayer Chain men

March 16th 1748 Laid out for Samuel Thayer Son of Joseph Thayer Dec^d five acres Eleventh Division of Land Joyning to his other land near Candlewood hill and is bounded South on said land 36 rod begining at a heap of Stones being the Southwest Corner thence Runing north 12 Degrs west 24 rod to a pine Stand markt being the norwest Corner then East 12 Deg^s north 36 Rod

to a heap of Stones being the north East Corner then South 12 Deg^{rs} East 24 rod to a heap of Stones at his other land being the South East Corner the whole being 5 acres & 64 rod 64 Rod allowed for bad Land: Laid out by William Torrey Sury^r Nathan Tyler Chain man

May y^e 19th 1749 Laid out for Jonathan Wood 3 acres and 3 quarters Eleuenth Division of Land Joyning to his other land Easterly from his house and is bounded East on his own Land 52 rod Southerly on his own land 12 rod westerly on his own land 52 rod northerly on the land of John Sadler 20 rod Laid out by William Torrey Sury^r Jacob Aldrich and Jonathan Wood Chain men

May the 19th 1749 Laid out for Jonathan Wood 3 acres and a quarter of his Eleuenth Division of Land Joyning to his other land on both sides the way Leading by his house and is bounded west on his own land South on the land of Jonathan Nelson and East on his own land it being a gore of land Containing 4 acres & a quarter one acre allowed for bad land Laid out by William Torrey Sury^r Jacob Aldrich Chain man

May the 19th 1749 laid out for Jonathan Nelson one acre of his 11th Division of Land Joyning to the westerly side of his meadow and is bounded Easterly on his meadow 100 rod westerly on Hills Land 100 rod it being a Strip of Land but two rod wide it being one acre & 40 rod 40 rod allowed for bad land

the Same Day Laid out for Said Nelson one acre of his Eleuenth Division of land Joyning to his other land north from his house and is bounded north on the land of Jonathan Wood and on all other parts on his own land laid out by William Torrey Sury^r Jacob Aldrich and Jonathan Nelson Chain men

Daniel Corbett Eben^r Boyington John Tyler

[32.] April the 18th 1749 Laid out for Daniel Corbett 13 acres & a half of Land (viz) 6 acres of David Thomsons Eleuenth Division and 7 acres & half of his own Laid Joyning to his other Land north East from his house and is bounded west on his other

Land 70 rod north on Land formerly Phillip Chase's 39 Rod East on Comon 73 rod South on his own land 29 rod the whole being 15 acres and 26 rod one acre 106 rod allowed for bad Land : Laid out by William Torrey Sury^r Nathan Tyler and Daniel Corbett Chain men

April the 18th 1749 Laid out for Ebenezer Boyington five acres Eleuenth Division of Land Laid Joyning to his other Land west from Jonathan Whitneys and is bounded Easterly on his own Land 110 rod northerly on land of Daniel Corbett 13 rod to a heap of Stones being the norwest Corner thence with a Direct line 110 rod and bounding westerly on Common to a heap of Stones being the South west Corner thence with a Direct Line 10 rod to y^e Southwest Corner of his other Land the whole being 7 acres and 145 rod 2 acres and 145 rod allowed for bad land Laid out by William Torrey Sury^r Nathan Tyler and Ebenezer Boyington Chain men

April the 4th 1749 Laid out for William Legg five acres of William Torreys 11th Division of Land Laid out adjoining to his other land west from his house and is bounded Easterly on his own land 60 rod northerly on Land of David Chapin 30 rod to a heap of Stones being Said Chapins Southwest Corner westerly on Common with a Direct line 54 rod to a heap of Stones (by the Rhoad Leading from patteridges to the meeting house) being the South west Corner and is bounded Southerly on S^d Rhoad 4 rod to his own land the whole being 6 acres one acre allowed for bad Land laid out by William Torrey Sury^r Nathan Tyler & William Legg Com^{rs}

this piece
of Land
DUBL
Recorded

April 13th 1750 Laid out for John Tyler three quarters of an acre of his Eleuenth Division Joyning to his other Land on the west Side of the Road Leading to Worcester & is bounded Easterly on Said Road northerly on his own Land westerly on Land belonging to the heirs of Daniel Hezeltine it being a gore of Land 12 rod wide at the north End & nothing at the South End Laid out by William Torrey Sury^r Jacob Aldrich Chain man

Sam^l Thayer Moses farnum John Thayer & Thomson

[33.] June the 2^d 1749 Laid out for Sam^l Thayer 16 acres of his Eleventh Division of Land 4 acres of 16 allowed for bad land laid out on the Easterly Side of his other land on the westerly Side of the Great River near Moses Thomsons land bounded as followeth begining at a Corner of his own land then Runing north 22 rod to a heap of Stones on a Rock then more northerly 64 rod bounded westerly all on his own Land then South 40 Deg^{rs} East 64 Rod to a heap of Stones a Corner at Moses Thomsons land bounded north Easterly on Comon then west 15 Deg South to a heap of Stones on a Rock being a Corner & a Corner of Moses Thomsons Land 54 rod bounding South on S^d Thomsons land then with a Direct line South westerly 26 rod to the first bounds mentioned Laid out by John Read Sury^r with the assistance of Cap^t Robert Taft Chain man.

Uxbridge March 21 1745/6 Laid out one acre of Land for Moses Farnum in his ninth Division Laid out on the East side of his other Land near the old Chimney back that David Aldrich built in Uxbridge on the west Side of the brush hill and is bounded as followeth begining at his own line at a heap of Stones being a Side Line of his other Land then Runing South 10 Deg^{rs} west 53 Rods to his South East Corner being a Corner of Said Land and bounding westerly on his own Land then East 10 Deg^{rs}. South Six Rods to a black oak Tree markt and Stones at the Roote being the South East Corner & bounding South on Comon then with a Direct Line to the first bounds mentioned bounding East on Comon Laid out by John Read Jun^r Seruayer with the assistance of Sam^l Read as Chain man

february 9th 1749 Laid out for Moses Farnum two acres of his Eleventh Division on the Easterly Side of his other Land that he Bought of Jacob Aldrich in the South part of Uxbridge & is bounded (viz) begining at a heap of Stones being a Corner at his own land then East 5 Deg^{rs}. South 17 Rods to Land of Thomas Rist to a heap of Stones being the north East Corner bounded north on Jacob Aldrich then South 10 Deg^{rs} East 20 rod to a heap

of Stones being the South East Corner bounded Easterly on Thomas Rist then west 5 Deg^{rs} north 17 rod to his other Land then north & bounded west on his own land 20 rod to the first bounds Laid out by John Read Sery^r with the assistance of W^m. Holbrook Chain man

Mendon June the 2^d 1768 then to all people to whome it may Concern that we the Subscribers have perambulated a Line Between our medows and have agreed and Renewed the Bounds — Begining at a Stump & Stones about it then Runing a Cross Said medow : westerly a maple tree being near the line then west to a heap of Stones on a Rock ajoyning to walter Cooks Land — furthermore the Stone wall that Elisha Thomson hath Built in the medow is to Remain where it now Standeth — as witness our hands — in presence of us

JOSEPH THAYER

PELATIAH THAYER

JOHN THYER

ELISHA THOMSON

[34.] Sam^l Torrey Josiah Nelson Joseph Marshall

April the 4th 1749 Laid out for Sam^l. Torrey 5 acers of his Eleuenth Division of Laid Joyning to his other land at the uper north medow on the westerly Side the Riuer and is bounded northerly on his other Land 58 rod Easterly on his own medow 10 rod Southerly on Land of Nathan Tyler 58 rod westerly on Comon 18 rod the whole being 5 acers & a quarter 40 rod allowed for bad Land —

Laid out by William Torrey Sury^r Nathan Tyler & Sam^l Torrey Chain men

April the 4th 1749 Laid out for Samuel Torrey one acre & half of his 11th Division of Land Joyning to his uper north Medow on the East side the Riuer and is bounded northerly & westerly on his own medow Easterly on Land belonging to the heirs of Seth Chapin Dec^d. 10 rod Sontherly on Comon 20 rod

Laid out by William Torrey Sury^r Nathan Tyler Chain man

Mendon April 21st 1755 We the Subscribers (viz) Sam^l Thayer and Robert Taft Jun^r. have this Day preambulated the Lines be-

tween our Lands in Said Mendon on the north Side the pond Called Tafts pond and have Renewed Bounds which are as followeth begining at a heap of Stones on a Rock on the North Side the Road Leading by the north Side Said pond thence to a heap of Stones on a Rock thence to a heap of Stones on a Rock thence to a Chesnut tree markt thence to a heap of Stones on a Rock thence to the Road Leading to Uxbridge all Said Bound are near the Edge of the hill between our S^d Lands and we Bind ourselves our heirs & assigns to Stand to & abide by Said preambulation for Ever and we also order this our preambulation to be Recorded in the proprietors Record in mendon

as witness our hands

ROBERT TAFT JUN^r.

witness's WILLIAM TORREY SETH TAFT

SAMUEL THAYER

april y^e 18th 1759 Laid out for Josiah Nelson half an acre of Land Joyning to his other Land on the South Side the Road by his house and is Bounded North on Said Road four Rod West on his own Land 40 Rod to a heap of Stones Being the north East Corner of Moses Aldriches Land Bounded East on Land Joseph Marshall sold to Beal 40 rod to the Said Road it being a gore of Land Laid out in Leu of Land Laid out through a mistake in his fathers Land and Laid out by his fathers orders by William Torrey Survy^r Robert Taft Chain man

April y^e 18th 1759 Laid out for Joseph Marshall one acre of Land which he purchased of William Torrey it being part of the land which he Sold to David Cuttler which proved to be Comon Land and is Bounded South on the Road Leading by Josiah Nelsons four Rod West on Said Nelsons Land 37 Rod to Land of Nath^l Nelson north on Said Nelsons Land 6 Rod to his own land he Sold to Said Cuttler Bounded East on Said Land to the above S^d Road —

Laid out by William Torrey Survy^r Robert Taft Chain man

Jonathan Penneman Joseph Dammon Nath^l Nelson

[35.] Uxbridge may the 9th 1748 Laid out for Jonathan Penneman Eight aeres of Land (viz) 4 acres of Nathan penemans 11th

Division and 3 acres of Cor^t John Farnums Eleuenth Division and one acre that was laid out in other mens land Laid out in Several pieces the first is a three Corerd piece bounding west & north on Land of John Read Jun^r & East on his own Land Containing 120 Rods of Ground — the Second is bounded South on a piece of land which he Purchased of Cap^t John Farnum 50 rods & north on John Read Jun^r 50 rod Easterly on his former Laying out 40 rod Containing 125 Rods of ground then runing westerly and bounding Southerly on the Said land which he purchased of S^d Cap^t Farnum Rods to a heap of Stones on a rock being the South west Corner then North 10 Deg^{rs} East by a line of marked trees to a heap of Stones at the Land of Cap^t Whites heirs being the norwest Corner then Easterly & bounding northerly on S^d land to Land of John Read Jun^r to a heap of Stones the North East Corner then Southerly by a various Line to the first mentioned Bounds and Bounding East on land of S^d Read Jun^r laid out by John Read Jun^r Sury^r with y^e assistaince of William Holbrook Chain man

Uxbridge March 21 1745/6 Laid out for Joseph Dammon two acres of his Eleuenth Division Joyning to his other land that he Bought of Edward Aldrich begining at a heap of Stones being the South west Corner Rists land laid out on the same Day then Running South 27 Deg^{rs} East 50 rods to a heap of Stones being the South west Corner & the norwest Corner of John Emersons land formerly laid out and Bounding west part on Thomas Rists and part on his own land then East 18 Deg^{rs} north 6 Rod & a half to a heap of Stones being the South east Corner and bounding South on John Emersons land then north 27 Deg^{rs} west with marked trees & heaps of Stones 50 Rod to a heap of Stones being the North East Corner and the South East Corner of Thomas Rists land then west 10 Deg^{rs} north and bounding north on land of Thomas Rists to the first Bounds mentioned by John Read J^r Sury^r Sam^l. Read Com^{tt}

April y^e 18th 1759 Laid out for Nathanael Nelson 51 Rod of Land — Laid out in Lve of Land which was Laid out through a

mistake in his own Land Laid Joyning to his other land & is Bounded west on Said Land 17 rod north on Sherbourn Road 3 rod East on land of John Thwing 17 rod north on Josiah Nelson 3 rod it being a narrow Strip of Land with Liberty of a Drift way with gates & barrs to pass & Repass through Said Land. Laid out by William Torrey Survey^r Robert Taft Chain man

[36.] Jsaac Aldrich Sam^{ll} Holbrook

Uxbridge April 27th 1749 Laid out for Jsaac Aldrich 4 acres of Joseph Aldrichs Eleuenth Division & 5 acres of James Keiths 11th Division & 5 acres of John Arnolds and Eight acres of Edmonds Rawsons 11th Division Laid out together Joyning to the west Side of his other Land beginning at a heap of Stones the north East Corner then Runing west 37 Deg^{rs}. South 50 rod to a heap of Stones at a Small pine tree markt with a marking Iron being the northwesterly Corner then South 37 Deg^{rs} East 86 rod to a Small pine tree markt being a South Easterly Corner bounding on both Sides on Comon then East 20 Deg^{rs} north 10 Rods to his own land then by a various line 96 Rod to the first bounds

another piece beginning at a heap of Stones a Corner of Sam^{ll} Aldrichs Land & a Corner of Ralph Hills Land then Runing Southerly & bounding westerly on Land Laid out the Same Day for John Aldrich Jun^r & Sam^{ll} Aldrich 70 rod to a heap of Stones being a Corner of John Aldrich Sen^rs Land then Easterly 80 rod to a heap of Stones being a Corner of his other Land bounding on land laid out for John Aldrich then westerly & bounding northerly on his other land 86 rod to a heap of Stones a Corner of Ralph Hills Land then Southerly 24 rod to the first bounds bounding on S^d Ralphs Land the whole Containing 29 acres 7 acres allowed for bad land it being a broaken piece of Land Laid out by John Read Sury^r Sam^{ll} Read Chain man

Uxbridge feb^{ry} the 6th 1748 $\frac{5}{9}$ Laid out for Sam^{ll} Holbrook three acres & one half of John Albees Jun^rs 10 & Eleuenth Division Joyning to his other Land South Easterly from his house & is bounded beginning at a old Stump being a Corner then Runing East 30 Deg^{rs} North to a heap of Stones the North East Corner

12 rods being a Corner of Blakes Land & Bounding Northerly on his own Land then South East 22 Rods & bounding Easterly on S^d Blakes Land to a heap of Stones 8 rods Easterly on Comon then South 27 Deg^{rs} East 20 rod to a pine tree being a Corner bounded Easterly on Ephraim Cimptons Land then South west full point 12 rod to a pine tree being the South west Corner bounding Southerly on S^d Cimpton then with a Direct line to y^e first bounds mentioned bounding westerly on his own land, Laid out by John Read Sury^r William Holbrook Chain man.

Sep^r y^e 25th 1718 Laid out for Sam^l Holbrook 19 acres & half Sixth Division Joyning to his other Land on the East Side y^e Great Riner bounded Southerly part on his own land part on William Holbrooks Land part on Comon the South west Corner being a Stake westerly on Comon with a Direct Line 74 rod to a pine tree being the norwest Corner thence Runing East 8 Deg^{rs} North 80 rod to Stones on a rock being the north East Corner thence Runing South 8 Deg^{rs} East 40 rod to a Stake being y^e Southwest Corner the whole Containing 22 acres & 64 rod 3 acres & half & 64 rod allowed for bad land laid out by Thomas white Sury^r Jacob Aldrich and Robert Chain men

this piece of Land Recorded in the old Book page 116

Work Sam^l the heirs of Daniel Darling Jonathan Whitney
 [37.] May the 19th 1749 Laid out for the heirs of Daniell Darling Dec^d (viz) Abigail Thayer Lydia Boyce Susanna Thomson and Kezia Hunt Ten acres Eleventh Division of Land, which was given to them by their father in his Last Will & Testament and one acre of John Thayer Jun^{rs} Eleventh Division and two acres of David Thomsons Eleventh Division all laid to gether Joyning to their other Land on the west Side the Great Riuer near Jsrael Phillips and is Bounded west on their other Land to a heap of Stones on a Rock being the South west Corner and the South East Corner of their other Land then bounded South on Land of Jsrael Phillips to a heap of Stones being S^d Phillips North East Corner thence with a Direct Line on Comon to a pine Tree markt thence East full point Eight rod to a heap of Stones

being the South East Corner (the whole of the South Line being 48 rod) then Runing North full point on Comon 50 rod to a heap of Stones being the north East Corner thence Runing west with a Direct Line 32 rod to the North East Corner of Abel Aldrichs Land the whole being 16 acres and 100 Rod 3 acres and 100 Rod allowed for bad Land the aboue said Land Lyeth on both Sides and the End of Abel Aldrichs Land : Laid out by William Torrey Seruay^r. Jacob Aldrich Chain man

april 20th 1757 Laid out for Samuel Work two acres of John plumbly Eleuenth Division of Land which he purchased of Ebenezer fisk Laid Joyning to his other Land on the northwest End of misco hill and is Bounded Easterly on his own Land 30 Rod : from a heap of Stones being the South East Corner and a Corner Reads Land : to a white oak tree markt being the north East Corner thence Runing about west 24 Rod on Comon to a heap of Stones in the Line between Samⁿ Rite and Daniel fisher and is bounded South westerly partly on S^d fishers Land and partly on his own Land 49 Rod to the heap of Stones being the South East Corner the first mentioned bounds Laid out by William Torrey Survey^r Robert Taft Chain man

April 25th 1749 Laid out for Jonathan Whitney three acres of Cap^t Tylers Eleuenth Division of Land Joyning to his other Land South from his house and is bounded north & west on his other Land South on the Land of Thomas Gage East on the way Leading to S^d Whitneys house Laid out by William Torrey Sery^r Nathan Tyler Chain man

[38.] Jonathan Whitney Joseph & James Sumner

April the 25th 1749 Laid out for Jonathan Whitney Eight acres of Daniel Sumners 10th Division of Land Laid Joyning to his other land East from his house and is bounded west on Said Land 60 rod north on Holliston Line 30 rod to a heap of Stones on S^d line being the North East Corner thence Runing South 10 Deg^{rs} West on Common 60 Rod to a heap of Stones being the South East Corner thence Runing west 10 Deg^{rs} north on Comon 34 rod to his own Land the whole being 10 acres 2 acres allowed

for bad Land Laid out by William Torrey Sury^r Nathan Tyler & Jonathan Whitney Chain men

April the 25th 1749 Laid out for Jonathan Whitney 13 acres of Land (viz) 2 acres & half of Benj^a. Rockwoods Eleventh Division & 2 acres & half of Thomas Tinneys and 4 acres of John Kilburns 11th Division and 4 acres that was Granted to Daniel Thayer for a Road through his Land by the town. Laid together Joyning to his other land west from his house and is bounded East on Hopkinton line 62 Rod north on his own Land 20 Rod to a black oak tree markt being the norwest Corner thence Runing South full point on Comon 70 Rod to a black oak Tree markt then west 31 Deg^{rs} South on Comon 25 Rod to Ebenezer Boyingtons Land then bounding Southwest on S^d Boyingtons land 40 Rod to his own Land then bounded East on his own land to hopkinton Line the whole being 14 acres on acre allowed for bad Land Laid out by William Torrey Sury^r Nathan Tyler & Jonathan Whitney Chain men

April the 25th — 1749 Laid out for Joseph Sumner & James Sumner 10 acres of their 11th Division of land in the Rockey Woods Joyning to Holliston line & is bounded north on S^d line 60 rod from a large heap of Stones being the norwest Corner to a heap of Stones on S^d Line being the north East Corner thence Runing South 8 Deg^{rs} west to a Swamp then bounding Easterly on S^d Swamp to a heap of Stones being the South East Corner (Said Line being 36 rod) thence Runing west 8 Deg^{rs} north 54 rod on Comon to a heap of Stones being the South west Corner then North 8 Deg^{rs} East on Comon 36 rod to the first bounds the whole being 12 acres and 132 rod 2 acres & 132 rod allowed for bad Land laid out by William Torrey Sury^r Cap^t Nathan Tyler and Joseph Sumner Chain men

Sam^l Hayward Nath^l Jones

[39.] April the 25th 1749 Laid out for Samuel Hayward 21 acres Eleventh Division of Land on the Easterly Side the way

Leading to Jonathan Whitney house (viz) 8 acres of his fathers and 5 acres of his own and 4 acres of his Brother Jonathan Haywards and 4 acres of his Brother John Haywards and is bounded westerly partly on the aboue said way & partly on Jonathan Whitneys Land 57 Rod a heap of Stones by Said way being the South west Corner and is bounded north partly on said Whitneys Land & partly on Comon 62 Rod to a heap of Stones being the North East Corner thence runing South full point on Comon 57 Rod to the aboue said whitneys Land to a heap of Stones by Said Land being the South East Corner and is bounded Southerly partly on Said Whitneys land & partly the Land of Thomas Gage to the first mentioned bounds the whole being 22 acres & 14 rod one acre & 14 rod allowed for bad Land: Laid out by William Torrey Sury^r Nathan Tyler & Sam^l Hayward Chain men

April y^e 25th — 1749 Laid out for Nath^l Jones Eight acres of his Eleuenth Division of land adjoining to the land of John Corbett in the north purches and is bounded north on Said Corbetts land 32 Rod west on land of Decⁿ. Daniel Corbett 50 Rod to a heap of Stons being the Southwest Corner thence Runing East full point 32 Rod to Jonathan Whitneys land and is bounded East on S^d whitneys land 50 rod to the aboue Said John Corbetts land the whole being 10 acres 2 acres allowed for bad Land Laid out by William Torrey Sury^r Nathan Tyler & Nath^l Jones Chain men

April the 25th 1749 Laid out for Nathanael Jones 2 acres & 40 rod of his Eleuenth Division of Land Joyning to his other Land and is bounded north on Said land 16 rod & west on his other Land 40 Rod & East on Nathanael Rawsons Land 42 rod it being a gore of Land Containing 2 acres & 53 rod 13 rod allowed for bad Land Laid out by William Torrey Sury^r Nathan Tyler & Nath^l Jones Chain men

Sam^l Chase David Thomson & Jacob Taft John Corbett
 [40.] Uxbridge June 28th 1749 Laid out for Samuel Chase ten acres of Land 5 acres of Nathan Parks tenth Division and 5 acres of Said Parks Eleuenth Division Laid together Joyning to

his other land on the West Side of the great Riuer and is bounded as followeth begining at the Riuer thence Runing west 8 Deg^{rs} north 142 rod to the town Line to a heap of Stones being a Corner bounded north all the way on his own Land then South 8 Deg^{rs} west on Said Line 25 rod to a heap of Stones being the South west Corner then East about 3 Deg^{rs} north 146 rod to the first bounds mentioned at S^d Riuer a 3 Corner^d piece: the Same Day Laid out more 16 acres for Said Samuel Chase of Cap^t Robert Tafts Eleuenth Division Joyning to the South side of his other Land begining at a heap of Stones at the Side of S^d Chases Land being the norwest Corner of winters Land Laid out on the Same Day then South 10 Deg^{rs} East 42 rod to a heap of Stones being the South East Corner bounded East on winter then westerly 110 rod to the town line to a heap of Stones the South west Corner bounded South on Common then north 8 Deg^{rs} East 20 rod to his other Land bounded west on the town line then East 3 Deg^{rs} north 82 rod to the first bounds mentioned bounded north on his own Land Laid out by John Read Sury^r with the assistance of William Holbrook Chain man

Mendon Janvary the Second 1749^{5.9.} then David Thomson and Jacob Taft mett and Preamblated the Line Between their medows and Stated the bounds begining at a heap of Stones on the north End Said medow about Seven rod East from the norwest Corner of S^d medow thence Runing with a Direct Line through Said medow to a heap of Stones by the upland at the South End of Said Medow Jn Testimony whereof the parties to these presents have hereunto Jnterchangably Sett their hands the Day & year aboue written in presence of us

WILLIAM TORREY

^{mark}
DAVID X THOMSON

SARAH TORREY

^{his}
JACOB TAFT

April the 18th 1749 Laid out for John Corbett five acres of his Eleuenth Division of Land Laid Joyning to Ebenezer Boyingtons Land South from Decon Corbetts Land: and is bounded North on Said Corbetts Land one Rod East on Land of Ebenezer Boyingtons 110 Rod to a heap of Stones being S^d Boyingtons South-

west Corner thence with a Direct Line 18 Rod to a heap of Stones being a South East Corner Jones Parkhusts land and is bounded westerly on Said parkhusts Land to the aboue sd Corbetts land the whole being 6 acres & half & 5 Rod one acre & half & 5 Rod allowed for bad Land: Laid out by William Torrey Sery' with the assistance of Cap^t Nathan Tyler Chain man

Sam^l Holbrook

peter Aldrich

[41.] Uxbridge April the 12th 1748 Laid out for Samuel Holbrook Six acres of Cap^t Robert Tafts Eleuenth Division on the North west Side of his other Land and bounded as followeth begining at a heap of Stones being the South East Corner and the South west Corner of his other land then runing North 39 Deg^{rs} East 56 rods to Land of James Albee & bounded Easterly on his own land then north 20 rod to the north west corner to a Small pine tree markt bounding East on Said Albee then South 39 Deg^{rs} west 57 rod to a heap of Stones being the South west Corner and bounded northwesterly on Comon one pine tree markt with the marking Iron for a Director then South 5 Deg^{rs} East with a Direct line 20 rod to the bounds first mentioned and bounding Southwesterly on Land of Eliphelet Holbrook. Said Land is laid out on both Sides of a highway or there is a high way through almost the Length of S^d Land. Laid out by John Read Jun^r Sury' with the assistance of William Holbrook Chain man

Uxbridge April the 1st 1748 Laid out for Peter Aldrich Eight acres & 70 rod of his Eleventh Division on the South Side of his other Land on the west Side of the great Riuer at a Swamp Known by the name of wayaboxsit Swamp begining at a heap of Stones on a Rock then Runing west 19 Deg^{rs} South 12 rod to a heap of Stones being a Corner and bounding north on his own Land then South 7 Deg^{rs} East 50 rod and bounding west on land Supposed to be Maj^r Louetts to a heap of Stones the South west Corner then East 5 Deg^{rs} & $\frac{2}{1}$ north 50 rod to a heap of Stones being his old Bounds and a Corner of Said Land bounded South on Common then bounding on his own Land to the bounds first mentioned it being a three Cornered piece Laid out by John

Read Seruay^r with the assistance of Decon Sam^l Read Chain man

Uxbridge December 23 — 1748 Laid out for peter Aldrich four acres & 120 rod of his Eleventh Division Joyning to his other Land on the pine hill Easterly from his house and is Bounded (viz) begining at a black oak tree being the North East Corner then Runing Southwest 33 rod to his own Land and bounding westerly on Land of John Aldrich to a Corner then East 10 D^{rs} South 50 rod to a heap of Stones being a Corner and bounding South on his own Land then north 30 Deg^{rs} west 20 rod to a heap of Stones being a Corner bounding East on Joseph Aldrichs Land then north 35 Deg^{rs} East 6 rod to a heap of Stons and bounding South East on said Joseph Aldrichs land then north 35 Dgrs west 26 rod to the first bounds and bounding Easterly on Comon a 3 Cornerd piece of land Laid out by John Read Seruay^r with the assistance of William Holbrook Chain man

Samuel Rawson

Jsaac Taft

[42.] June y^e 2^d 1749 Laid out for Samuel Rawson 12 acres of Land (viz) 6 acres of his Eight Division & 4 acres of his ninth Division & 2 acres of his tenth Division Laid out Joyning to the Land belonging to the heirs of Joshua Green Dec^d on the North side of Sherborn Rhoad and is bounded as followeth begining at the North East Corner of the S^d Greens Land and is bounded Southerly on Said Land 100 rod to the norwest Corner of Said Greens Land to a heap of Stones on a rock a Little north of a rocky Swale & a little west of a place Called the Bares Den thence Runing west full point to John Perys land then bounded west on Said perys Land to his north East Corner it being a heap of Stones in Thomas Tineys Side Line then bounded northerly on Said Tineys Land 32 rod to Said Tineys South East Corner thence Runing East full point on Comon 62 rod to a heap of Stones being the North East Corner thence with a Direct Line 18 rod to the North East Corner of the Said Greens Land the whole Containing 18 acres 6 acres allowed for bad land Laid out by William Torrey Sury^r Jacob Aldrich & Sam^l Rawson Chain men

June the 2^d — 1749 Laid out for Samuel Rawson 9 acres of Land (viz) 2 acres of his tenth Division & 4 acres of his Eleuenth & 3 acres of Josiah Chapins Eleuenth Division Laid Joyning to his other Land on the North Side of Sherbon Rhoad and is bounded South on his other land 62 rod to a heap of Stones being the North East Corner of his other land thence Runing North 17 Deg^{rs} East on Comon 32 rod to a heap of Stones on a great Ledge of rocks being the North East Corner thence Runing west full point on Comon 65 rod to Thomas Tineys land then bounded westerly on Said Tineys Land to his own land the whole Contain- ing 13 acres 4 acres allowed for bad land Laid out by William Torrey Sery^r Jacob Aldrich & Sam^l Rawson Chain men

May the 9th 1754 Laid out for Jsaac Taft 14 rod of his 11th Division on the north Side the Road Leading from Said Tafts to Uxbridge and is bounded South on Said Road 7 rod north on his own land 7 rod East on his own Land that he bought of Daniel Taft Esq^r 4 rod it being a Small gore of Land — Laid out by William Torrey Survey^r Robert Taft Chain man

Edward Hall

[43.] Uxbridge September the 5th 1749 Laid out for Edward Hall of Uxbridge 32 acres & a half of Land of Severall mens Rights (viz) 5 acers of the addition of Silas Wheelocks Eleventh and 5 acres of the addition of peter Wheelocks Eleventh Division and 5 acres of the addition of David Thayers Eleuenth Division and Eight acres that he purchased of Joseph Tyler and two acres & half he purchased of Abraham Staples & Seven acres of Nathan Parks Eleuenth Division: Laid together Joyning to his other Land Easterly from his house near Shining Rocks Encompassing in Eleuen acres he purchased of Nathan park and is bounded (viz) begining at a heap of Stones on the Side hill near Shining Rocks being a Corner then East 20 Deg^{rs} north 30 rods to a heap of Stones on the East Side a flatt Rock being the North East Corner bounded North Supposed on Comon then South 5 Deg^{rs} East 22 rod to a heap of Stones a Corner then South 15 Deg^{rs} west 80 rod to a heap of Stones on the East Side of a Small bitt

of meadow & bounded Easterly on Comon then west 43 Deg^{rs} South 42 rod to a Dry pine tree markt with a marking Iron & a Small black oak with it in the 80 rod line before mentioned bounded Easterly on Comon then west 21 Deg^{rs} South 30 rod to a great Rock with a heap of Stones upon it then west 10 Deg^{rs} South 30 rod to the road Leading from S^d Halls to Benjamin Thomsons bounded Southerly on Comon then Northerly 43 rod untill it Comes against Said Halls Barn & bounded westerly on S^d Road then north 35 Deg^{rs} East 140 rod to the first bounds bounded westerly on Land of S^d Halls that he purchased of Said parks 36 acres & one half 4 acres allowed for bad Land. Laid out by John Read. Sury^r with the assistance of William Holbrook Chain man

Sam^l Thayer

Benj^a Thayer

[44.] May the 1st 1749 Laid out for Samuel Thayer 27 acres of his Eleventh Division of Land on Ragged plain north of Jsaac Chases begining at a heap of Stones being the north East Corner and the South west Corner of William Chases Land formerly William Holbrooks thence Runing west 4 Deg^{rs} north on Comon 30 rod to a heap of Stones being the north west Corner then South 4 Deg^{rs} west on Comon 122 rod to a heap of Stones by Jsaac Chases Land being the South west Corner then East 22 Deg^{rs} North by Said Land 68 rod to a heap of Stones being the South East Corner and a Corner of Jsaac Chases Land thence with a Direct Line on Comon to the bounds first mentioned the whole being 33 acres & 100 Rod 6 acres & 100 rod allowed for bad Land: Laid out by William Torrey Sery^r Jacob Aldrich & Sam^l Thayer Chain men

April the 28th 1749 Laid out for Samuel Thayer 16 acres of his Eleventh Division of Land Laid Joyning to James Museys Land west from S^d Museys house and is bounded Easterly on Said Museys Land 100 Rods Southerly on Land of Benjamin Southwick 60 rod northwesterly partly on Said Southwicks Land and partly on a highway 126 Rods it being a three Cornered piece of Land Containing 18 acres & $\frac{3}{4}$ two acres and $\frac{3}{4}$ allowed for bad

land. Laid out by William Torrey Servay^r Jacob Aldrich & Sam^l Thayer Chain men

May the 1st 1749 Laid out for Benjamin Thayer Seven acres of his Eleventh Division of Land Laid Joyning to William Chases Land on Ragged plain and is bounded Easterly on Said Chases Land 22 Rod Runing from Said Chases North East Corner North 3 Deg^{rs} East on Comon 38 Rod to a Red oak tree with Stones about it being the North East Corner then west 4 Deg^{rs} North on Comon 25 Rod to Samuel Gaskills Land and is bounded westerly partly on Said Gaskills Land and partly on Comon to the Northwest Corner of Samuel Thayers Land and is Bounded Southerly on Sam^l Thayers Land to the bounds first mentioned the whole Containing Eight acres & 60 rod one acre and 60 rod allowed for bad Land. Laid out by William Torrey Servay^r Jacob Aldrich and Benjⁿ Thayer Chain men

[45.] Capt Thomas Thayer Joseph Jones

January y^e 3^d 1749^{5.2} Laid out for Capt Thomas Thayer three Acres of his Eleventh Division of Land Joyning to his other land South from his House and is Bounded north on his own land 26 rod and west on his own land 26 Rod East on the land of Sam^l Thayer Son of Joseph Thayer Dec^d 32 rod to Said Thayers Southwest Corner thence Runing west 10 Deg^{rs} South on Common 26 rod to his own Land the whole being 4 acres & 112 rod one acre & 112 rod allowed for bad Land Laid out by William Torrey Servy^r Jacob Aldrich and Thomas Thayer Chain men

January the 3^d 1749^{5.2} Laid out for Cap^t Thomas Thayer 45 rod of his 10th Division of land Joyning to his other Land on the South Side of foxes Brook and is Bounded westerly on the land of Samuel Thayer and on all other parts on his own Land: Laid out by William Torrey Sereveyer Jacob Aldrich & Thomas Thayer Chain men

Laid out for Cap^t Thomas Thayer three acres of his Eleventh Division of land and is bounded North on the land of Sam^l Thayer Son of Joseph Thayer Dec^d 23 rod East on foxes Brook 30 rod South on Cass-s land 17 rod to a heap of Stones at the Roote of a

Dry walnut being the South west Corner thence Runing north 2 Deg^{rs} East on Comon 30 rod to Said Sam^l Thayers land the whole being 3 Acres & $\frac{3}{4}$: 120 rod allowed for bad land.

Laid out by William Torrey Sery^r Jacob Aldrich & Thomas Thayer Chain men

March the 3^d 1749⁵⁰ Laid out for Joseph Jones 90 Rod of his Eleventh Division of Land Joyning to his other Land on the South Side the Road Leading by his house and is Bounded Northerly and westerly on Said Road Easterly on Land belonging to the heirs of Sam^l Brown Dec^d Southerly on his own Land 20 Rod — Laid out by William Torrey Sery^r Jacob Aldrich Chain man

March the 3^d 1749⁵⁰ Laid out for Joseph Jones five acres & half of his Eleventh Division of Land Joyning to his other land on the East Side the Mill Riuer against the Lower North meadow and is Bounded north on his other Land 18 rod East on his other land 80 rod South on his own land 10 Rod westerly partly on Land of Samuel Thayer & partly on land of Cap^t Nathan Tyler 80 rod the whole being 7 acres one acre & half allowed for bad Land Laid out by William Torrey Sery^r Jacob Aldrich & Joseph Jones Chain men

Joseph Jones Moses Tiney John Thwing Jun^r

[46.] March the 3^d 1749⁵⁰ Laid out for Joseph Jones one Acre & 44 Rod of his Eleventh Division of Land Joyning to his other Land Southwest from his house and is Bounded Southerly on his own land northerly partly on his own land & partly on Land of Joseph Marshall 68 Rod Said land being 3 rod wide and 68 rod in Length Laid out by William Sery^r Jacob Aldrich & Joseph Jones Chain men

March y^e 3^d 1749⁵⁰ Laid out for Moses Tinney one acre of his fathers Seventh & Eight Division of Land laid Joyning to his other land west from his house and is bounded East on his own land 29 Rod North on his own land 12 Rod west on land of Robert Sanders 29 Rod South on Land of Abraham Jones 3 Rod

the whole being one acre & 57 rod 57 Rod allowed for bad Land Laid out by William Torrey Servey^{er} Jacob Aldrich Chain man

March y^e 3^d 1749^{5.2} Laid out for Decon Abraham Jones 120 Rod of his Eleventh Division of Land Joyning to his other Land on the East Side the mill Riuer and is bounded South on Said Land 28 rod North on the land of Joseph Jones 28 rod west on the Mill Riuer Eight rod the East End being one Rod wide Laid out by William Torrey Sury^r. Jacob Aldrich and Abraham Jones Chain men

The Same Day as above and by the Same Com^{tt} Laid out for Said Jones one acre & 69 rod of Land 146 rod allowed him by the Select men for a way through his Land & 83 rod of his Eleventh Division Laid Joyning to his other Land northeast from his house and west on Said Land 73 rod East on the Land of Moses Tiney South on Land belonging to the heirs of Dearing Jones Dec^d 4 rod it being a Strip of Land 4 rod wide at the South End & 3 rod at the North End and 73 Rod in Length: Laid out by William Torrey Servey^{er} and Jacob Aldrich Chain man

March the 3^d 1749^{5.2} Laid out for John Thwing Jun^r: one acre and 32 Rod Eleventh Division of Land Joyning to his other Land by his house & is bounded west on his own Land 64 Rod East partly on his fathers Land and partly on Land of Joseph Jones 64 Rod it being a narrow Strip of Land 64 rod Long & 3 rod wide with Liberty of a privit way with gates or barrs to pass & Repass through S^d Land: Laid out by William Torrey Sevey^r with the assistance of Decon Jacob Aldrich Chain man

Cap^t Gershom Keith.

Daniel Wheelock

[47.] March the 21 1745/6 Laid out for Cap^t Gershom Keith 4 acres & 108 rod of his Eleventh Division Joyning to his other Land that he purchased of the heirs of Sumners begining at the Norwest Corner of Said land then Runing South & bounding Easterly on S^d Land 74 rod to a heap of Stones being a Corner of his other land then Easterly to his other land & Bounding

Northerly on his own Land then Southerly to a heap of Stones at Daniel Wheelocks Land and Bounding Easterly on his own land then westerly 13 rod to a heap of Stones being a Corner and Bounding Southerly on Said Wheelock then North 98 rod to a heap of Stones being the norwest Corner then East 6 Rod to the first Bounds mentioned — John Read Jr Seryayer with y^e assistance of Samuel Read as Committee man

Said land Lyeth thus 

March 22 1745/6 Laid out for Daniel Wheelock a three Cornerd piece of Land Joyning to his other land at home Containing 142 Rods of his Eleventh Division & is Bounded as followeth (viz) begining at his own land then Runing East 25 Deg^s North 38 rod to Cap^t Keiths land to a heap of Stones being a Corner then South and bounding East on Said Keiths Land Eight Rod to his own Land then Bounding on his own land to the first Bounds Laid out by John Read Jun^r and William Holbrook Committee

Uxbridge May 9th 1749 Laid out for Daniel Wheelock ten acres of his Eleventh Division Joyning to his other land South westerly from his house begining at a heap of Stones being the North East Corner and the South East Corner of Jeremiah Chilsons land then west 14 Deg^s South 100 Rod to a heap of Stones being a Corner & a Corner of Benjamin Archers Land bounding north on Chillson's Land then South 20 Deg^s west to a heap of Stones at the Province Line being a Corner Bounded westerly on land Laid out for Said Archer then Easterly on S^d Line to his own land then Bounded Round on his own Land to the first Bounds mentioned Laid out by John Read Seryayer with the assistance of William Holbrook Chain men

March y^e 22^d 1749⁵⁰ Laid out for Cap^t Nathanael Farbanks two acres of his Eleventh Division of Land Joyning to his other Land on the west Side the mill River and is bounded North on his other Land 25 Rod westerly on Land of Samuel Cook 26 rod to a heap of Stones being the Southwest Corner thence Runing north 35 Deg^s East on Comon to Sam^l Kings Land the whole

being 3 acres one acre allowed for bad Land: Laid out by William Torrey Surveyer Jacob Aldrich Chain man
the above Land being Dubbly Recorded

Edward Pickering James Cargill Levi & Abner Aldrich

[48.] March y^e 10th 1749⁵⁰ Laid out for Edward pickering four acres & half Eleventh Division of land (viz) two acres of John Thayer Jun^{rs} and two acres & half of John HARRISES Laid Joyning to his other land on the Easterly Side the Road Leading to Smithfield and is Bounded northerly on his other land 70 Rod from Said Road to a white oak tree being the South East Corner of his other land thence Runing South Easterly Eight Rod and bounding Easterly on Land of Sam^l King to a heap of Stones being the South East Corner thence Runing South 22 Deg^{rs} west 32 Rod on Comon to a pine tree markt then South 30 Deg^{rs} west 56 rod to the aboue S^d Road then on Said Road 18 rod to his own Land: the whole being 5 acres & half one acre allowed for bad Land laid out by William Torrey. Survey^r Jacob Aldrich & Edward pickering Chain men

March y^e 10th 1749⁵⁰ Laid out for Edward Pickering five acres & half Eleventh Division of Land (viz) 2 acres of William Torreys & 2 acres & half of John HARRISES laid Joyning to his other land on the Easterly Side the mill Riuer and is bounded as followeth begining at a Dubble pine tree markt being the South west Corner of his other land thence Runing South 10 Deg^{rs} west on Comon 20 rod to a heap of Stones on a Rock being the South west Corner then East 40 Deg^{rs} South on Comon 64 rod to a heap of Stones being the South west Corner then north 10 Deg^{rs} East on Comon 20 rod to his other land and is bounded northerly on his other land 64 rod to the first bounds the whole being 8 acres 2 acres & half allowed for bad land

Laid out by William Torrey Servy^{er} Jacob Aldrich & Edward Pickering Chainmen

March y^e 10th 1749⁵⁰ Laid out for James Cargill 3 acres of William Johnsons Eleventh Division of Land Joyning to his other Land on the East Side of the Mill River and is bounded

west on his other Land 40 rod from a pine tree markt being the Southwest Corner (& a Corner of his other Land) to a black oak tree markt being the norwest Corner thence Runing East 25 Deg^{rs} South on Comon 20 rod to a heap of Stones being the north East Corner then South 18 Deg^{rs} west on Comon 26 Rod to Land formerly Sam^l Thayers bounding South part on Said Land & part on Comon 20 Rod to a pine tree the first mentioned bounds the whole being 4 acres & 20 rod one acre and 20 rod allowed for bad Land laid out by William Torrey Surveyer Jacob Aldrich Chain man

March y^e 22^o 1749⁵⁰ Laid out for Levi & Abner Aldrich 120 rod of their fathers Eleventh Division of Land Joyning to their other land on the South west Side of Rehoboth Road and is bounded northerly on their other land 26 rod Easterly on Said Road 8 rod Southerly on land of Noah Cook 26 rod westerly on the Mill Riuer 2 rod the whole being 130 rod 10 rod allowed for bad Land Laid out by William Torrey Surveyer Jacob Aldrich & Levi Aldrich Chain men

Cap^t farbanks Peter Aldrich Levi & Abner Aldrich

[49.] March y^e 10th 1749⁵⁰ Laid out for Cap^t Nathanael farbanks Eight acres of Land (viz) 5 acres of his tenth & 3 acres of his Eleventh Division on the west Side of the Mill Riuer and is bounded northerly on Land of Edward Pickering 48 rod from a heap of Stones (being a South East Corner of S^d pickerings land) it being the North East Corner to a heap of Stones by Said Land: being the norwest Corner thence Runing East 17 Deg^{rs} South on Comon 31 Rod to a white oak tree markt being the norwest Corner of Sam^l Cooks Land and is bounded Southerly part on S^d Cooks Land and part on Comon 45 Rod to Sam^l Kings land a heap of Stones on the South Side of a Run being the South East Corner and is bounded Easterly on Said Kings Land 42 rod to the first bounds mentioned the whole being 10 acres & 56 rod 2 acres & 56 rod allowed for bad land

Laid out by William Torrey Surveyer Jacob Aldrich Chain man

March y^e 22 1749⁵⁰ Laid out for Cap^t Nathanael Farbanks two acres of his Eleventh Division of Land Joyning to his other Land on the west Side the Mill Riuer and is Bounded Northerly on Said Land 25 Rod westerly on Samuel Cooks Land 26 rod to a heap of Stones being the Southwest Corner thence Runing North 35 Deg^{rs} East to Samuel Kings Land a pine tree Markt in Said Line the whole being 3 acres one acre allowed for bad Land Laid out by William Torrey Serveyer Jacob Aldrich Chain man

March y^e 22^d 1749⁵⁰ Laid out for Peter Aldrich the Son of David Aldrich two acres & half of William Torreys Eleventh Division of Land Joyning to his other land on the west Side of Quick Stream and is Bounded East on Said Land Southerly on Comon 5 Rod and is Bounded westerly on land of Samuel Thayer 46 rod to a pine tree markt being near the norwest Corner thence Runing north 40 Deg^{rs} East on Comon 48 rod to a heap of Stones being the north East Corner thence East 40 Deg^{rs} South on Comon to his other Land the whole being three acres & 106 rod one acre & 26 rod allowed for bad Land Laid out by William Torrey Serveyer Jacob Aldrich Chain Man

March y^e 22^d 1749⁵⁰ Laid out for Levi & Abner Aldrich 2 acres and half of their fathers Eleventh Division of Land Joyning to their land on the Easterly Side of Rehoboth Road and is bounded South west on Said Road 29 rod northwesterly on their own Land 40 rod Easterly on land of nicolas Cook 40 rod it being a three Cornerd piece of Land Containing 3 acres & half one acre allowed for bad land. Laid out by William Torrey Serveyer Jacob Aldrich and Abner Aldrich Chain men

Sam^l Cook Jr

[50.] March the 28. 1750 Laid out for Samuel Cook Jun^r 7 acres of John Thayers Eleventh Division of Land laid Joyning to his other Land north from his house and on the East Side of the Road & is Bounded Southerly on his own Land 26 Rod thence Runing Norwest on Comon to a pine tree markt then norwest to another pine tree markt then to a heap of Stones on Edward

Pickerings Land being the norwest Corner then Bounded norwesterly on Said pickerings Land 6 rod to the Road Leading to Smithfield then bounded Southwesterly on Said Road to his other Land the whole being 9 acres 2 acres allowed for bad Land Laid out by William Torrey Serveyer Robert Taft & Samⁿ Cook Chain men

March y^e 28th 1750 Laid out for Samuel Cook Jun^r 2 acres and 148 rod Eleventh Division of Land Joyning to his other land on the west Side the Mill River near Said River and is bounded north on his own Land 6 rod to a heap of Stones being the norwest Corner & a Corner of his other Land then Runing Southwest on Comon 36 rod to a heap of Stones by his own land and is bounded Southerly on his own Land 20 rod and East on his own Land: Laid out by William Torrey Serveyer Robert Taft & Samⁿ Cook Chain men

March the 28 — 1750 Laid out for Samⁿ Cook Jun^r two acres of John Thayers Eleventh Division of land Joyning to his other land north of his house and is Bounded westerly on this own land 34 rod to a black oak tree markt being the norwest Corner thence Runing East 2 Deg^{rs} North on Comon 22 rod to a heap of Stones being the north East Corner thence with a Direet Line on Comon 40 rod to a white oak tree being a Corner of his other Land it being a three Cornerd piece of Land Containing 2 acres & 87 rod 87 rod allowed for bad Land: Laid out by William Torrey Serveyer Robert Taft and Samⁿ Cook Chain men

March y^e 28 1750 Laid out for Samuel Cook J^r 144 Rod of his 11th Division of Land Joyning to his other land South from his house on the East Side the Road Leading to Smithfield and is bounded north on Said Land 12 rod East on Comon 20 rod to a heap of Stones being the South East Corner South on Comon 4 rod to the S^d Road and is bounded westerly on Said Road 16 Rod to his own Land: Laid out by William Torrey Sery^r Robert Taft & Samⁿ Cook Chain men

David aldrich Levi & abner aldrich Edward pickering
 [51.] april y^e 3^o 1750 Laid out for David Aldrich 10 acres of
 Land (viz) Eight acres of his ninth Division and two acres of his
 10th Division Laid Joyning to the land that he gave to his Son
 Peter and is bounded East on Bellingham line 105 Rod and on
 all other parts on Said Peter Aldrichs Land the whole being 12
 acres 2 acres allowed for bad Land it being a gore of Land Laid
 out by William Torrey Serveyer Robert Taft Chain Man

March y^e 22^o 1749^{5.0} Laid out for Levi & Abner Aldrich three
 acres of their fathers 10th Division of Land Joyning to their other
 Land norwest from their House & on the Easterly Side of Rehoboth
 Road and is Bounded South Easterly on their other Land
 South westerly on Rehoboth Road 18 rod to a heap of Stones
 being the westerly Corner thence Runing north East 34 rod to a
 pine tree markt thence north 40 Deg^{rs} East on Comon to a pine
 Stand markt with a heap of Stones about it being on Samuel
 Kings Line bounding north & west by Samuel Thayers land to
 their own Land the whole being 3 acres & 80 rod 80 rod allowed
 for bad Land Laid out by William Torrey Serveyer Jacob aldrich
 and abner aldrich Chain men

March y^e 22 1749^{5.0} Laid out for Levi and Abner aldrich 3
 acres of their fathers 10th Division Joyning to their other Land
 north from their house and is bounded South on S^d land 32 rod
 Easterly part on their own land & partly on land of Peter aldrich
 to a heap of Stones y^e north East Corner bounded north on Comon
 3 rod to Sam^l Thayers land and is bounded westerly part on Said
 Thayers Land & part on their own Land the whole being 3 acres
 & 80 rod 80 rod allowed for bad land

Laid out by William Torrey Serveyer & Jacob aldrich Chain
 man

March y^e 22^d 1749^{5.0} Laid out for Edward Pickering 2 acres
 of William torreys Eleventh Division on the west Side the Mill
 River Joyning to the Land of Cap^t farbanks and is bounded South
 on S^d land westerly on Land of Sam^l Cook 31 Rod to a pine tree

markt being the Southwest Corner thence Runing north 35 Deg^{rs} East on Comon to Sam^{ll} Kings Land and is bounded Easterly on Said Kings Land to Cap^t farbanks Land the whole being 2 acres & half 80 rod allowed for bad Land : Laid out by William Torrey Sury^r Jacob aldrich & Edward pickering Chain men

Stephen Aldrich Benjⁿ Palmer

[52.] Uxbridge May 2^d 1749 Laid out for Stephen Aldrich Six acres & 96' Rod of Land (viz) from Ebenezer Thayer by Deed three acres & from David Pond by Deed one acre & two acres of his fathers it all being the Eleventh Division Laid Joyning to the South Side of the land which his father hath Designed for him begining near the Road Leading from Jeremiah Aldrichs to Jsaac Aldriches then Runing west 15 Deg^{rs} South 86 Rod to a heap of Stones being his own Corner bounded north on his own Land as above porposed then East 9 Deg^{rs} South 72 rod to a heap of Stones the South East Corner bounded South on land Laid out the Same Day for Jeremiah aldrich then north with a Dirict Line to the first bounds allowance for a Road through Said Land it being a three Corner^d piece Laid out by John Read Surveyer with the assistance of Sam^{ll} Read Chain man

Uxbridge May the 2^d 1749 Laid out for Stephen Aldrich 13 acres & 62 Rod of his fathers Eleventh Division laid Joyning to the Land that his father Desined for him between Jeremiah aldrichs & Jsaac aldriches Land begining at a heap of Stones being the Southwest Corner then Runing northerly and bounding westerly on land of Said Jsaac aldrich 80 Rod to the Land of the Said Stephen which his father porposed for him then Southerly and bounding Easterly on Sd Land 22 Rod to Jeremiah Aldrichs Land then westerly & bounding Southerly on Sd aldrich 12 rod to a heap of Stones on a flat Rock being a Corner then South full point 20 rod to the land of John Aldrich bounded East on S^d Jeremiah then west point 28 rod to a heap of Stones being a Corner then South 22 Degs west 32 rod to a pine tree being a Corner then west 30 Deg^{rs} north 41 rod to the first bounds Laid out by John Read Suruayer with the assistance of Decon Sam^{ll} Read Chain man

March y^e 30th 1750 Laid out for Benjamin palmer one acre and three quarters of his Eleventh Division of Land Joyning to his other Land north from his house and is Bounded South on his other Land 80 rod west on the Brook that Runs out of Moses Aldrichs Swamp 8 rod to a heap of Stones being the norwest Corner thence on Comon with a Direct Line 80 rod to a north East Corner of his other Land it being a heap of Stones upon a Rock it being a gore of Land Containing 2 acres one quarter of an acre allowed for bad land laid out by William Torrey Survey^r Jacob aldrich & Nathan Tyler Chain men

Thomas Nelson Cap^t Tyler Sam^l Torrey

[53.] March y^e 30th 1750 Laid out for Thomas Nelson 150 Rod of his fathers Eleventh Division of Land Joyning to his other Land on the Easterly Side the Road Leading to Worcester & is bounded North on his other Land 50 rod South on Benjamin Palmers Land 50 rod East on the brook that Runs out of Moses aldrichs Swamp Six Rod it being a gore of Land Laid out by William Torrey Surveyer Jacob Aldrich & Nathan Tyler Chain men

March the 30th 1750 Laid out for Thomas Nelson 153 Rod of his fathers Eleventh Division of Land Joyning to his other Land on the Easterly Side the County Road and is bounded Southerly on S^d Land 34 rod westerly on Land of Jonathan Nelson 4 rod & half to Said Nelsons South East Corner and is bounded northerly on Land of Moses Aldrich 34 Rod it being a gore of Land: Laid out by William Torrey Servy^r Jacob Aldrich & Nathan Tyler Chain men

March the 30th 1750 Laid out for Cap^t Nathan Tyler one acre of his Eleventh Division of Land Laid Joyning to his other Land near Malborough Road and is bounded Southwest on S^d Land 29 rod and is bounded Easterly part on Sam^l Torreys Land and part on a way Leading over pine orchard hill 36 rod to a heap of Stones being the north East Corner thence with a Direct Line on Comon 16 rod to a black oak markt being the norwest Corner of

his other Land Laid out by William Torrey Surveyer Jacob Aldrich & Cap^t Tyler Chain men

April the 13th 1750 Laid out for Samuel Torrey Eight acres of his Eleventh Division of Land Joyning to his other Land on Marlborough Road and is Bounded East on Said Land 85 Rod and is Bounded north partly on Land of Thomas Palmer and part on Comon 31 Rod to a heap of Stones the norwest Corner thence on Comon with a Direct Line 40 rod to a heap of Stones by the way Leading ouer pine orchard hill the whole being 9 acres one acre allowed for bad Land Laid out by William Torrey Surveyer Cap^t Tyler & Sam^l Torrey Chain men

Moses Aldrich

Daniel Sumner

[54.] March y^e 30th 1750 Laid out for Moses Aldrich four acres & half of his Eleventh Division of Land laid Joyning to his other Land in Upton and is Bounded Northerly on his other Land from Cap^t Tylers Land to the Corner of Jonathan Nelsons Land then Runing from S^d Nelsons Easterly 34 rod on Comon to the north East Corner of Thomas Nelsons Land thence to the Brook that Runs out of Said Aldrichs Swamp then up S^d Brook 18 rod to a heap of Stones then Runing Easterly on Comon 38 rod to Cap^t Tylers Land to a heap of Stones being the South East Corner then bounded Easterly on S^d Tylers Land to his own Land the whole being 6 acres one acre & half allowed for bad Land Laid out by William Torrey Surveyer Jacob Aldrich and Cap^t Nathan Tyler Chain men

April the 13th 1750 Laid out for Moses Aldrich 12 acres Eleventh Division of Land (viz) 10 acres of his own & 2 acres of his Son Georges Land Laid Joyning to his other Land on pine orchard in Upton and is Bounded westerly partly on his other Land and partly on Land of Sam^l Wood 54 rod to a heap of Stones Round a Black oak Stand being the norwest Corner thence Runing East 2 Deg^s north 30 Rod on Comon to a heap of Stones and a pine Stand by the way Laid ouer pine orchard hill being the North East Corner and is bounded Easterly on Said Road 70 rod to Cap^t Tylers Land and is Bounded Southwesterly partly on S^d

Tylers Land and partly on his own Land: the whole being 14 acres two acres allowed for bad Land: Laid out by W^m Torrey Sury^r Jacob Aldrich & Cap^t Tyler Chain men

April the 7th 1749 Laid out for Daniel Sumner 7 acres and half of his Eleventh Division of Land in the north purches adjoining to the Land of William Legg and is Bounded Southerly on S^d Leggs Land 37 rod to a heap of Stones being the South East Corner thence Runing North full point on Comon 46 rod to a heap of Stones being the North East Corner then west 12 Deg^{rs} South 40 rod on Comon to John Chapins Land a heap of Stones on great Rock being the norwest Corner bounding westerly on Said Chapins Land 34 rod Encompassing in two acres of Said Sumners Swamp formerly laid out the whole being 11 acres & half 4 acres allowed for S^d Swamp & for bad land Laid out by William Torrey Surveyer Nathan Tyler Chain man

Cap^t Tyler Sam^l King Jonathan Nelson Moses Chapin

[55.] March y^e 30 1750 Laid out for Cap^t Nathan Tyler 4 acres of his Eleventh Division of Land Jyning to his other Land on the North Side of Benjamin palmers land and is bounded Southerly on Land of Said Palmer 80 rod westerly on the Brook that runs out of Moses Aldrichs Swamp 10 to a heap of Stones by Moses Aldrichs Land and is bounded northerly partly on S^d Aldrichs Land and partly on his own Land 80 rod it being a gore of Land Containing 5 acres one acre allowed for bad Land. Laid out by William Torrey Surveyor Jacob Aldrich and Cap^t Nathan Tyler Chain men

April y^e 3^d 1750 Laid out for Samuel King two acres of William Torreys Eleventh Division of Land Joyning to his other Land South from his house on the East Side of Rehoboth Road and is Bounded northerly on his own Land 56 rod Southerly on Rehoboth Road 14 rod Easterly on Land of David Aldrich 56 Rod it being a gore of Land Containing 2 acres & 72 Rod 72 rod allowed for bad Land Laid out by William Torrey Sury^r Robert Taft Chain man

April the 13th 1750 Laid out for Jonathan Nelson 2 acres Eleventh Division of Land Joyning to his other land that he bought of William Green and is bounded west on S^d Land 78 Rod from the North East to the South East Corner and is bounded South on Thomas Nelsons land 4 rod to a black oak tree being the South East Corner thence with a Direct Line on Comon to the North East Corner of his other land it being a gore of land 78 rod Long 4 rod wide at the South End and nothing at the North End: Laid out by William Torrey Surveyor Jacob Aldrich & Jonathan Nelson Chain men.

March 24th 1766 Laid out for Moses Chapin one acre of Josiah Chapins Eleventh Division Joyning to his other land on the Easterly Side the Mill River and is Bounded Easterly on his other land 26 rod Northerly on land of Ebenezer Cheney 12 Rod Bounded west on land of Moses Gage laid out the Same Day, it being a gore of land laid out by William Torrey Survey^r Nathan Tyler Chain man

Moses Aldrich James Rix Phinehas Lovett

[56.] April the 13th 1750 Laid out for Moses Aldrich 3 acres of his Eleventh Division of Land Joyning to the west side of his other Land in Upton and is bounded Easterly partly on his other Land and partly on Land of Sam^l Wood to the South East Corner of M^r Welds: s Land and is Bounded westerly on Land of James Rix about 12 Rod to a heap of Stones thence with a Direct Line and Bounding westerly on Comon 34 Rod to the North East Corner of Jonathan Nelsons Land that he Bought of William Green then Bound on S^d Nelsons Land that was Laid out the Same Day 78 Rod to a black oak tree being the South west Corner and the South East Corner of S^d Nelsons Land and is bounded South on Land of Thomas Nelson to his own Land the whole being 4 acres one acre allowed for bad Land: Laid out by William Torrey Sery^r Jacob Aldrich & Moses Aldrich Com^l

April y^e 13th 1750 Laid out for James Rix 102 Rod of his Eleventh Division of Land Joyning to his other Land East from his house and is Bounded west on Said Land 34 Rod from a heap

of Stones by Jonathan Nelsons Land to a heap of Stones on his other Land and is Bounded Easterly on land of Moses Aldrich that was Laid out the Same Day 34 Rod to the North East Corner of Jonathan Nelsons Land then Bounded South on Said Nelsons Land 6 Rod to the first bounds which was the South East Corner of his other land it being a gore of Land 6 rod wide at the South End and nothing at the North End and 34 Rod in Length : laid out by William Torrey Survey^r Jacob Aldrich & James Rix Chain men

June the 26th 1750 Laid out for Phinehas Lovett five acres of his Eleventh Division of land Joyning to his other land near Daniel whites house and is bounded Southerly on S^d land 34 rod norwesterly on S^d Daniels land 54 rod Easterly on land formerly Summers 42 rod it being a three Cornerd piece of Land Lying on Both Sides of the Road Leading by Daniel Whites house Laid out by William Torrey Sery^r Jacob Aldrich & Robert Taft Chain men

John Corbett Nath^l Thayer

[57.] June y^e 4th 1750 Laid out for John Corbett 20 acres of Land (viz) 6 acres of William Whites 8th Division and 6 acres of Said Whites 9th Division and one third of an acre of James Albees Eleventh Division and 3 acres that he Bought of Benjamin Albee and 4 acres & two thirds of an acre of his own Eleventh Division Laid Joyning to his other Land in the North purches and is Bounded North on his other Land 32 Rod then Bounded west on Land of Ebenezer Wheeler and Daniel Corbett 18 rod to a pine tree markt thence bounded on S^d Land norwesterly 20 rod to a heap of Stones then bounded westerly on Said Land 38 rod to a heap of Stones being the South East Corner of Said Wheeler & Corbitts land then bounded North on S^d Land 28 rod to Ebenezer Boyingtons Land then Bounding Southerly & westerly on Said Boyingtons Land 129 Rod to Jonathan Whitneys Land then bounding Easterly & Northerly on S^d Whitneys Land in the Severall turns & Crooks thereof 142 rod to his other Land which was the first Bounds the whole being 30 acres 10 acres allowed for bad Land Laid out by William Torrey Surveyer Robert Taft Chain man

May 11th 1762 Laid out for Nathanael Thayer one acre of his Eleventh Division of Land Joyning to his other Land north from his house and is Bounded South on Said Land 22 rod East on Bellingham Line 8 rod north on Land of Moses Thayer 22 Rod west on S^d Moses Thayers Land Eight rods with allowance for a two Rod way Cross S^d Land Laid out by William Torrey Survey^r Robert Taft Chain man

John Corbett

[58.] Uxbridge May the 8th 1749 Laid out for John Corbett Eight acres & 76 Rod of his Eleventh Division of Land it being the addition to Said Division Laid Joyning to the East Side of his other Land in the South part of Uxbridge and is bounded as followeth begining at a Chesnut tree being a Side Line of his other land 12 rod north of Shockolog Road then Runing North 30 Deg^{rs} East 53 rod to a Saxafrax tree being a Corner of John Reads land bounded East on S^d Read then North 42 Deg^{rs} west 64 rod to a heap of Stones being a Corner and a Corner of Ens^{ns} Tafts land bounded North on land laid out for S^aid Taft on the Same Day then North about 35 Deg East 31 rod to a heap of Stones at his own land near a great rock it being the north west Corner bounded Easterly on land of the above Said Taft laid out on the Same Day then westerly with a Direct line 28 rod to a heap of Stones being a Corner and a Corner of his other land bounded north on his own land then South 126 rod with a Direct line to the bounds first mentioned the whole being 12 acres & 76 rod 4 acres allowed for bad Land Laid out by John Read Surveyor with the assistance of William Holbrook Chain man

february the 26th 1750⁵¹ Laid out for John Corbett 3 acres of his Eleventh Division of Land in the North purches and is bounded north on Hopkinton Line 80 Rod East on Land belonging to the heirs of Jonathan Thayer of Bellingham Dec^d 18 Rod South on Land formerly Phillip Chases 80 Rod it being a gore of Land Containing 4 acres & half one acre & half allowed for bad Land: Laid out by William Torrey Survey^r with the assistance of Cap^t Nathan Tyler Chain man

february the 26th 1750⁵¹ Laid out for John Corbett 2 acres of his Eleventh Division of Land in the North purches on the west Side the Road Leading to Hopkinton and is bounded South on the Land of Josiah Ball 50 Rod East on Land of phillip Chase north on Hopkinton Line it being a gore of Land Containing 3 acres & 20 Rod one acre & 20 Rod allowed for bad Land: Laid out by William Torrey Survey^r with the assistance of Cap^t Nathan Tyler Chain man

John Aldrich

Peter Aldrich

[59.] Uxbridge april the 28th 1749 Laid out for John Aldrich Jun^r a little west from his house a Long Strip of land Containing Eight acres of Edmond Rawsons Eleventh Division and is bounded (viz) begining at a heap of Stones near his blacksmiths Shop then Runing northerly by a various line 88 rod to a heap of Stones at Sam^l Aldrichs line bounded Easterly all the way on his own land Saving 8 rods on Sam^l aldrichs land then west 11 Deg^{rs} South 21 rod to a Road laid out on the Same Day to Nathan Parks Land to a heap of Stones being the North west Corner bounded northerly on land laid out the Same Day for Sam^l Aldrich then Southerly & bounding westerly on Said Road 116 rod with a Direct line to the first bounds one black oak tree marked with the marking Iron Eight acres in all two acres allowed for bad Land: Laid out by John Read Sury^r with the assistance of of Sam^l Read Chain man

April y^e 27th 1749 Laid out for John Aldrich Jun^r 6 acres of Jehabod Ammidown Eleventh Division & two acres of Decon Rawson Eleventh Division Joyning to the North Side of his other land begining at a heap of Stones being a Corner at his own land then East 4 Deg^{rs} & 30 minutes South 66 rod to a heap of Stones being the North East Corner bounded North on land laid out for Sam^l aldrich on the Same Day then South 35 Rod to his other land to a heap of Stones being y^e South East Corner bounded East on Comon then by a vairous line and bounding Round on his own land to the first bounds Eight acres & half laid out by. John Read Surveyer with the assistance of Decon Samuel Read Chain man

Uxbridge april the 1st 1748 Laid out for peter Aldrich one acre of his Eleventh Division on the north Side of his other land at a place Called wayaboxitt begining at a Small walnut tree the South East Corner then Runing west 40 Rods to Major Lovetts land to Stones the South west Corner and bounding South on his own Land then North 4 Rod to a heap of Stones the Norwest Corner bounding west on Said Lovetts Land then East 40 Rod to a heap of Stones at David Ellets Land the North East Corner and bounding north on Common then South 4 Rod to the first bounds and bounding East part on Land of Said Ellett and part on his own Land Laid out by John Read Jun^r Survey^r with the assistance of Decon Sam^l Read Chain man

Thomas Palmer Jonathan Nelson George Bruce

[60.] April y^e 13th 1750 Laid out for Thomas Palmer 7 acres of land (viz) 6 acres of Simon Pecks Eleventh Division and one acre of John Plumbleys 11th Division Laid Joyning to his other land west from his House and is Bounded East on his other land 68 Rod North on the former town Line of Mendon 17 rod to a heap of Stones being the norwest Corner thence Runing Southerly & Bounding west on Comon 68 Rod to a Stake & heap of Stones being the South west Corner thence Runing East 8 Deg^{rs} South on Comon 17 rod to a heap of Stones by his own Land being the South East Corner the whole being 7 acres & half half an-acre allowed for bad land Laid out by William Torrey Servey^r Nathan Tyler Chain man

April the 13th 1750 Laid out for Jonathan Nelson 4 acres & half of his Eleventh Division of Land on the pine orchard hill in upton and is bounded East on Land of Thomas Palmer laid out the Same Day 68 Rod north on the former town line of mendon 17 rod to a heap of Stones being the norwest Corner and is bounded westerly on the way Laid ouer pine orchard hill 68 rod to a heap of Stones being the Southwest Corner thence with a Direct line and bounding South on Comon 10 rod to the Southwest Corner of the aboue Said Thomas palmers Land: the whole

being 5 acres & 118 Rod one acre & 38 rod allowed for bad land :
laid out by William Torrey Survey^r Cap^t Nathan Tyler Chain
man

April the 13th 1750 Laid out for George Bruce 8 acres of his
Eleventh Division of land on Pine orchard hill in Upton and is
bounded west on Land of Sam^l Wood 83 Rod north on the
former town Line of mendon 16 rod from the north East Corner
of Said Woods Land to a heap of Stones by the way Laid over
pine orchard hill and is Bounded East on Said way 83 rod to
Moses Aldrichs Land and is bounded Southerly on S^d Aldrichs
land 30 rod to the above sd woods Land the whole being 10 acres
2 acres allowed for bad land laid out by William Torrey Sury^r
Cap^t Nathan Tyler and George Bruce Chain men

April y^e 13th 1750 Laid out for George Bruce two acres & half
Eleventh Division of Land on pine orchard hill in Upton and is
Bounded East on the Land of Sam^l Torrey 40 rod north partly
on land of Thomas Palmer & partly on land of Jonathan Nelson
which was laid out the Same Day to the way Laid ouer pine or-
chard hill and is bounded westerly on Said way 55 Rod it being
a gore of Land — laid out by William Torrey Survey^r Nathan
Tyler & George Bruce Chain men

Thayer & pennimans agreement abner aldrich peter aldrich
[61.] Mendon December 14th 1750

Then we Samuel Thayer and Nathan Penniman mett and made
a Division Line between the Said pennimans land and the Land
that was formerly Jethro Coffins and now Samuel Thayers : which
is as followeth Begining at a Great Red oak tree marked at the
north East Corner of Said pennimans Medow known by the name
of the Round meadow thence Southerly to an Oak Tree marked
near to Said pennimans fence So to Said Pennimans fence thence
tvrning Easterly as the fence now Stands to a Road Leading from
Rehoboth Road by Said pennimans Dwelling house

The above S^d Division to be a final Settlement of Said line for
us our heirs Executors & administrators for Ever here after Jn

witness whereof the parties to these presents have hereunto Sett their hands the Day & year above written

in presence of us

SAM^l WHITE

PETER PENNIMAN

WILLIAM WHITE

SAMUEL THAYER

NATHAN PENNIMAN

May the 10th 1750 Laid out for Peter Aldrich Eight acres of George Bruces Eleventh Division of Land: and is Laid Joyning to his other Land on the west Side of Quick Stream and is bounded westerly on Land of Sam^l Thayer 23 Rod to a heap of Stones being the norwest Corner and a Southerly Corner of John Corbetts Land Laid out the Same Day and is bounded north-westerly on Said Corbits Land 60 Rod to Elisha Thomsons to a heap of Stones in a hollow being the north East Corner and is bounded North Easterly on Said Thomsons Land and on all other parts on his own Land the whole being 10 acres 2 acres allowed for bad Land — Laid out by William Torrey Seryeyer with the assistance of Cap^t Robert Taft Chain man

May the 10th 1750 Laid out for Abner Aldrich one acre & quarter of his fathers Eleventh Division of Land at the norwest Corner of Candlewood hill and is bounded East on the Land of Joseph & Sam^l Thayer 30 Rod north on Comon Eight Rod west on Comon 30 Rod South on Comon Eight Rod the whole being one acre & half one quarter of an acre allowed for bad Land. Laid out by William Torrey Seryeyer with the assistance of Cap^t Robert Taft Chain man

Noah Cook John Corbett fisk & Hills Prean^{tt}

[62.] May the 10th 1750 Laid out for John Corbett 13 acres of William Spragues Eleventh Division of Land Laid out on Candlewood hill and is Bounded North on land laid out to Joseph & Sam^l Thayer 60 Rod from Thomsons Land to a heap of Stones on a Rock being the North west Corner then South 5 Deg^{rs} west on Comon 60 Rod to Samuel Thayers Land to a heap of Stones on Said Line being the South west Corner then bounding South

on Said Thayers land 4 Rod to Said Thayers North East Corner then bounding westerly on Said Thayers 36 Rod to a heap of Stones on the South East Side of a Cart path it being the South East Corner thence Runing East 43 Deg^{rs} north on Comon 60 Rod to Elisha Thomsons Land to a heap of Stones in a bottom then bounding north on Said Thomsons Land 8 Rod then bounding East on Said Thomsons Land 40 Rod to the first bounds — the whole being 19 acres 6 acres allowed for bad Land — laid out by William Torrey Survey^r Robert Taft chain man

March the 28th 1750 Laid out for Noah Cook 7 acres of Land (viz) 5 acres of Ebenezer Staples Eleventh Division and two acres of James Keiths Laid Joyning to his other Land on the East Side Mill River and is bounded north on his own Land 10 Rod to two white oak Stands with Stones between them it being the north East Corner of Samuel Cooks Land and is bounded west on Said Sam^l Cooks Land 100 Rod and is bounded South on Sam^l Cooks Land 22 Rod and is bounded East on his own Land 100 Rod — Laid out by William Torrey Survey^r Robert Taft & Noah Cook Chain men

Upon october 29th 1751 We the Subscribers this Day Preambulated the Line between our Lands on the Easterly Side of the west River in Upton and have Renewed the Bounds which are as followeth begining at a pine tree marked being the South East Corner of Land Laid out to John Tyler thence Runing west 10 Degrs South about 60 rod to a Stake & Stones in the Edge of Nathan Parks Swamp as witness our hands —

Test

W^m TORREY
JOHN CHAPIN

EBENEZER FISK
MATTHEW HILL
DANIEL HILL

John Spring

[63.] Vxbridge July the 22 — 1749 Laid out for John Spring 35 acres of the addition of his Eleventh westerly from his house Joyning part on his own Land & part on other mens Lands begining at a heap of Stones being a Corner a Little west from the

Road by where John Elett's house stood then west 23 Deg^{rs} South 45 Rod to a heap of Stones being a Corner of his other Land then west 9 Deg^{rs} South 30 Rod to a heap of Stones being a Corner of his other land then Southerly 2 Deg^{rs} west 42 Rod to a heap of Stones being a Corner & a Corner of William Holbrooks Land and Bound Southerly Round on his own Land then Northerly 36 Rod to a heap of Stones being the North East Corner of William Holbrooks Land and Bounded westerly on Said Holbrooks Land then Northwesterly 10 Rod to the Land of Eliphelet Wharfields Land then North 18 Deg^{rs} west 31 Rod to a heap of Stones being a Corner of Said Wharfields Land then East 40 Deg^{rs} North 28 Rod to a heap of Stones being a Corner of S^d Springs Land then North west 5 Deg^{rs} west 25 Rod to John Elisons Land Bounded Round on S^d Wharfields & Springs Land then East 40 Deg^{rs} North 26 Rod to a heap of Stones then East 15 Deg^{rs} North 62 Rod to Land of Elison then Southerly 22 Rod to Land which the Said John Spring bought of John Ellett bound Round on Land of Said Elison and Said Spring then westerly 36 Rod to a heap of Stones being a Corner then then South 30 Dgrs East 40 Rod to a heap of Stones being a corner then East 30 Degr^s North 20 Rod to a heap of Stones being a Corner then Southerly 4 Rod to the first bounds mentioned bounded Round on the Land which the Said John Spring bought of the above Said John Ellett we allow 15 acres out of this & two other pieces for bad Land with allowance for a Road through Said Land from John Springs to John Elisons house Laid out by John Read Sury^r with the assistance of William Holbrook Chain man

John Spring

Hezekiah hall

[64.] April the 8th 1748 Laid out for John Spring Six acres & 30 Rod of his Eleventh Division on the west Side of peter Aldrichs piece of Land that Lyeth on the west Side of the pine hill that Lyeth west from the Said Springs house begining at a heap of Stones being Said Aldrichs South west Corner then North 6 Deg^{rs} west 40 Rod to his own Land to a heap of Stones being Said aldrichs Northwest Corner then Runing westerly 18 Rod to a heap of Stones being the South west Corner of his other Land

there bounded north on his own Land then north 14 Rod to a heap of Stones at his own Land East bound on his own Land then westerly 3 Rod to a pine tree being the South East Corner of William Holbrooks Land bounded 12 Rod on Said Holbrooks Land to Wharfields land then on Said Wharfields Land 57 Rod to a heap of Stones being the South west Corner bounded west on Wharfields Land then East 6 Deg^{rs} North 21 Rod to the first bounds mentioned South on Comon: Laid out by John Read Survey^r with the assistance of William Holbrook Chain man

April the 8th 1748 Laid out for John Spring 3 acres of his Eleventh Division on the west Side of his other land at his pine plain beginning at a pine tree being a Corner of his and a Corner of Ezekiel Woods Land then Runing North 12 Deg^{rs} East 60 Rod to his other Land bounded East on his own Land then west 5 Deg^{rs} North 16 Rod to a heap of Stones being the Norwest Corner bounded north on his own Land then Southerly with a Direct Line 62 Rod to the first bounds mentioned bounded westerly on Said Woods Land a three Cornerd peice Laid out by John Read Sury^r with the assistance of William Holbrook Chain man

Uxbridge September 13th 1753 Laid out Hezekiah Hall 5 acres of Land one aere allowed for bad Land Laid out on y^e Rights of Aaron Taft in his Eleventh Division & bounded (viz) beginning at a heap of Stones being the Easterly Corner then Runing westerly about 33 Deg^{rs} north 40 Rod to a Corner bounded north on his own Land then South 27 Deg^{rs} west 60 Rod to the widow Parks Land bounded westerly on his own Land then northerly & bounding Southerly on Said widows Land to the first bounds it being a three Corner^d piece of Land: Laid out by John Read Survey^r William Torrey Chain man — Said Land Lyeth on the Easterly Side the great River and Easterly from Said Halls house and Joyns to his other Land and of Rights Derived from John post

W^m Legg fish & woods perambulation

[65.] March the 13th 1750 Laid out for William Legg 3 acres & half of Daniel Sumners Eleventh Division of Land Joyning to

his other Land west from his house and is bounded Easterly partly on his own Land and partly on Land of David Chapin 80 Rod to a heap of Stones on a Rock being the North East Corner then Runing west full point on Comon 17 Rod to a heap of Stones on a Ledge of Rocks being the norwest Corner thence with a Direct Line on Comon 80 Rod to his own Land by the Road Leading from Preserved patteridges to y^e Prescinct meeting house it being a gore of Land Containing 4 acres & a Quarter one acre & a quarter allowed for bad Land — Laid out by William Torrey Survey^r Cap^t Nathan Tyler Chain man

March the 13th 1750 Laid out for William Legg 2 acres & half Eleventh Division of Land (viz) one acre of Nathanael Nelsons and one acre & half of Daniel Sumners Laid in his other land west from his house it being a gore of Land 50 Rod Long & 23 Rod wide at the South End & nothing at the North End and is bounded Every part on his own Land the whole being 3 acres & 95 Rod one acre & 15 Rod allowed for bad Land Laid out by William Torrey Survey^r with the assistance of Cap^t Nathan Tyler Cain man

December y^e 1st 1752 Laid out for William Legg one acre & half & 3 Rod of Land it being in Lve of So much Land that Daniel Sumner Laid out through a mistake in the widow Browns Land which Said Legg Bought of Said Sumner now Laid Joyning to the Said Land and is Bounded west on S^d Land 29 Rod from the northeast Corner of his Said other land to the widow Browns land and is bounded Southerly on S^d Browns land 17 rod to a heap of Stones being the South East Corner thence with a Direct Line to the Northeast Corner of his other land which was the first Bounds mentioned it being a gore of land 17 rod wide at the South & nothing att the North End Laid out by W^m Torrey Surveyer with y^e assistance of Decⁿ Jacob Aldrich Chain man

Upton March 29 — 1764 this Day we the Subscribers Perambulated y^e lines between our lands where we now Dwell Beginning

at a Stak & heap of Stones by Samuel woods land being the Eastermost Bounds thence runing west 25 Deg^{rs} South Seven rods to a heap of Stones thence Runing the same point (viz) west 25 Deg^{rs} South by marked trees & heaps of Stones 76 Rod to a heap of Stones on a Rock on the South Side of a Black oak tree markt on the South Side thence Runing west 12 Deg^{rs} & 40 minites South 73 Rod & half to a Stake & heap of Stones thence South 36 Deg^{rs} west 12 Rod to a heap of Stones by the County Road — and we Binde our Selves our heirs & assigns to Stand to & abide by this our perambulation for Ever and we desire that this our perambulation may be Recorded in the proprietors Records of the former town Ship of mendon as witness our hands —

Test W^m TORREY

FRANCIES BOWMAN

ELISHA FISH

JAMES ^{his}X WOOD
mark

Timothy Sewel

[66.] April the 30th 1751 Laid out for Timothy Sewel one acre of his Eleuenth Division Laid Joyning to his other land west from his house and is bounded East on his other land 44 Rod from a white oak tree on the North Side of a Ridge hill being the north East Corner to a heap of Stones being a Corner of Sam^l Cooks Land thence bounding westerly on Said Cooks Land 36 Rod to a heap of Stones by his own Land and is bounded norwesterly on his own land to the first bounds — Laid out by William Torrey Serveyer Jacob Aldrich Chain man

April the 30th 1751 Laid out for Timothy Sewel 120 Rod of his Eleventh Division adjoining to his Medow on the westerly Side the mill River and is bounded Easterly on Said River and all other parts on his own Medow — Laid out by William Torrey Serveyer with the assistance of Jacob Aldrich Chain man

April y^e 30th 1751 Laid out for Timothy Sewel 3 acres of his Eleventh Division of Land Laid out Joyning to his other Land on the Easterly Side of the Road Leading to Smithfield and is bounded westerly on Said Road 44 Rod from Walter Cooks Land

to his own Land and bounded South Easterly on his other land 50 Rod to Walter Cooks Land and is bounded Northerly on Said Cooks Land 28 Rod to the above Said Road it being a three Cornered piece of Land Containing 4 acres & 18 Rod one acre & 18 Rod allowed for bad land Laid out by William Torrey Seryr. Jacob Aldrich Chain man

November 27th 1751 Laid out for Timothy Sewel 7 acres & half of his 9th and 10th Divisions of Land Laid out on the west Side of the Road Leading to Smithfield and is bounded Easterly on Said Road 12 Rod to Land of Walter Cook and is bounded Southerly on Said Cooks Land 80 Rod to Jsaac Chases Land and is bounded westerly on Said Chases Land 28 rod to a pine tree markt being the norwest Corner thence Runing East one Degree South 80 rod to the aboue Said Road the whole being 9 acres & $\frac{2}{1}$ 2 acres allowed for bad Land Laid out by William Torrey Serveyr with the assistance of Jacob aldrich Chain man

Josiah Taft

[67.] May the 8th 1749 Laid out for Josiah Taft a 3 Cornered piece of Land Joyning to his other land near Seth whites house Containing 90 Rod of Ground begining at his own Land and then Runing Northerly two Rod & half to a heap of Stones being a Corner then East 10 Deg^s South 50 Rod to his own Land bounded north on land Laid out at the Same time for Cap^t John farnum then with a Direct Line to the first bounds bounded on his own Land it being a three Cornered piece Land out by John Read Survayer with the assistance of William Holbrook Chain man

Uxbridge april 10 1749 Laid out for Ensⁿ Josiah Taft one acre & 13 Rods of his Eleventh Division Joyning to his other land at Usecik hill begining at a heap of Stones on the top of S^d hill being his old Corner then Runing Southerly Down to the town Line 33 Rod to a heap of Stones being the Corner then Easterly with a Direct line 33 Rod to a black oak tree upon the above Said hill marked for a Corner then westerly 12 Rod to the first bounds

bounding Southerly on Comon northerly on his own Land Laid out by John Read Surveyer with the assistance of William Holbrook Chain man

Uxbridge april y^e 8th 1749 Laid out for Ens Josiah Taft of his 10th Division 3 acres & one half & 3 quarters of an acre allowed for bad Land Laid out Joyning to his other land at the Rocky Swamp Southwesterly from Shockolog Road begining at the Southwesterly Corner of his other land then west 29 Degrs South 17 Rod to a heap of Stones being the Corner & the Corner of Cap^t Tafts Land bounded Southerly on S^d Tafts Land then north 29 Deg^s west 40 Rod to a heap of Stones being the norwest Corner westerly on Comon then East 29 Degrs north 17 Rod north on Comon then South 29 Degrs 40 to the first bounds bounded on his own Land Laid out by John Read Surveyor with y^e assistance of william Holbrook Chain man

Uxbridge may 10th 1749 Laid out for Josiah Taft begining at a heap of being a Corner at the north Side of Shokologue Road being his own Corner then North 38 Deg^s west 57 rod to a heap of Stones being a Corner then West 28 Deg^s north 28 rod to a heap of Stones then North 10 Deg^s East 8 Rod then west 10 Degrs north 50 rod to a heap of Stones being a Corner at Doc^r Corbetts land bounded northerly all the round on his own land then Runing South Easterly about Suposed to be 25 rod to a heap of Stones being a Corner of John Reads Land bounded Southerly on Land of S^d Corbett then East 32 rod to a heap of Stones being the northerly Corner of S^d Reads land bounded Southerly on S^d Read then by a various line round bounding part on S^d Reads Land & part on M^r Webbs Land to Shokologue Road then on said road to the first bounds mentioned Eight acres & a $\frac{1}{4}$ and one acre & $\frac{3}{4}$ allowed for bad land laid out by John Read Survey^r with the assistance of William Holbrook Chain man

Josiah Taft

[68.] Uxbridge march 16th 1749 Laid out for Ens Josiah Taft 20 acres & 100 Rod of his Eleventh Division Joyning to his other land northerly from Humes house and on the north side of

the Brook begining at a heap of Stones at Peter Tafts Land then Runing South 18 Deg^{rs} west 104 Rod to Land he bought of Joseph Damon bounded East on his own Land then westerly & bounding Southerly on the land that was the aboue S^d Damons 66 Rod to a heap of Stones being the South west Corner 6 Rod Easterly from the norwest Corner of the Land that was S^d Damons then with a Direct Line to the first bounds 165 Rod —

March 30th 1749 More Land Laid out for the aboue S^d Taft five acres & 60 Rod of his Eleventh Division on the westerly Side of the above S^d piece of Land begining at the South west Corner of the above S^d Land then Runing Southwesterly 6 Rod to a heap of Stones being a Corner of S^d Damons Land bounding Southerly on S^d Land then northwest 38 Rod to a heap of Stones bounded Cheifly on Comon then north Easterly 76 rod & bounded northerly on Moses Taft to a heap of Stones on the westerly line of the above piece being a Corner then Southerly to the first boundary bounded Southerly on his own land Laid out by John Read Survayor with the assistance of William Holbrook Chain man

Uxbridge March 9th 1748^a Laid out for Josiah Taft Seven acres & 100 Rod of his Eleventh Division Joyning to his other land westerly from Jacob aldrichs house begining at a heap of Stones at Jacob aldrichs Land then west 30 Deg^{rs} South 61 Rod to Caleb Tafts Land to a heap of Stones bounded South on Jacob Aldrichs land then north 30 Deg^{rs} west 40 Rod to a heap of Stones being the North west Corner bounded westerly on Caleb Tafts Land then Easterly with a Direct Line to the bounds first mentioned it being a 3 Cornered piece of Land Laid out by John Read Survayor with the assistance of William Holbrook Chain man

Uxbridge april 9th — 1749 Laid out for Josiah Taft 3 acres & 60 Rod of his Eleventh Division Joyning to his other land on the northerly Side Shockologg Road and on the Southerly Side of Joseph Tylers Land begining at a heap of Stones at the Said Road being Tylers Corner then north 38 Deg^{rs} west 55 Rod to a

heap of Stones at his own Land being a Corner of S^d Tylers land bounding north Easterly on S^d Tylers Land then westerly 10 Rod to a heap of Stones being the Southwesterly Corner bounded northwesterly on his own Land then South 38 Deg^s East 57 rod to the above S^d Road to a heap of Stones being the South East Corner bounding Southerly on Comon then Northerly & bounding South Easterly on S^d Road 10 Rod to the first bounds mentioned —

Laid out by John Read Surveyor with the assistance of William Holbrook Chain man

Josiah Taft

[69.] Uxbridge april y^e 6th 1745 Laid out for Josiah Taft on Jsaac Bensons Rights (viz) two acres on his ninth Division & two acres on his tenth Division as by Deed to Sd Taft Doth appear westerly from Uxbridge meeting Joyning to Land Called Duglas Land on the Southerly Side of Said Land and on the northerly Side of Shokologue Road begining at a heap of Stones on the westerly Side of Tylers Land and bounding on S^d Land north 38 Deg^s west 38 Rod to a black oak tree & heap of Stones being a Corner of Land laid out for the town of uxbridge then north 24 Deg^s west and bounding on Said towns Land 16 rod to a heap of Stones on a Rock being a Corner then South 10 Deg^s west and bounding on Said Tafts Land 32 Rod then the Same point & bounding on Comon 8 Rod to a heap of Stons being the Southerly Corner then East 10 Deg^s South 38 rod & bounding on Comon to a heap of Stones being the Corner first mentioned being 4 acres & half three Quarters of an acre allowed for bad Land Laid out by us John Read J^r Suruey^r William Holbrook Com^{tt}

Uxbridge March 14th 1748/9 Laid out for Josiah Taft at the South Easterly Side of the Land he bought of Moses Read begining at a heap of Stones being Taylors Corner then Runing north 16 Deg^s west 27 rod to a heap of Stones being a Corner of Said Taylors land bounding East on Said Taylors Land then East 42 Deg^s North 17 rod to a heap of Stones being another Corner of

Said Taylors Land bounded South on S^d Taylor at his own Corner then west 42 Degrs north 15 Rod then west 12 Degr^s South 35 rod then South 29 Deg^{rs} East 80 rod to a heap of Stones being a Corner bounded round on his own Land then East 10 Deg^{rs} North to the first bounds bounded Southerly on Said Taylor Containing Six acres — Laid out by John Read Survey^r with the assistance of Samⁿ Read Chain man

Uxbridge april 4th 1749 Laid out for Josiah Taft 15 acres of his Eleventh Division Joyning to his other Land west from Peter Tafts house and on the South Side of Shokologue Road begining at the north East Corner of his Land & the Side line of peter Tafts Land then west 29 Deg^{rs} South on his own line to land of Samuel Reads to a heap of Stones being the South west Corner 85 rod then north 18 Deg^{rs} west 34 rod to a heap of Stones being the norwest Corner bounded South part on S^d Road & part on Comon then East 29 Deg^{rs} north 71 rod to the above said peters Land bounded northerly on Comon then with a Direct line to the first bounds bounded Easterly on Said peter Tafts Land Laid out by John Read Survey^r with the assistance of William Holbrook Chain man

Josiah Taft Ministry Lott Nathan park

[70.] May the 8th 1749 Laid out for Ensⁿ Josiah Taft 155 Rod of his Eleventh Division Joyning to his other land near Seth Whites house begining at a black tree being a Corner of his other Land then runing westerly 10 rod to a heap of Stones near a Great Rock being a Corner & a Corner of Doctor Corbetts land bounded north on S^d Corbetts then SouthEasterly & bounding Southerly on S^d Corbett 31 rod to a heap of Stones being the Corner & the Corner of S^d Tafts other Land then northerly & bounding Easterly on his own Land 28 rod to the first bounds a 3 Cornerd piece Laid out by John Read Sury^r with the assistance of William Holbrook Chain man

September the 9th 1751 Laid out for Nathan Park 7 acres and half of Land Joyning to the Land he Bought of Ebenezer Staples on the west Side the west River near Zackerys pond and is

Bounded South westerly on Said Land 60 Rod to a heap of Stones on a Rock in a Rocky Vally (it being the north west Corner of the first piece of Land that the Said Staples Laid out in that place) thence runing west 34 Deg^{rs} north on Comon 20 rod to a heap of Stones being the north East Corner then South 34 west on Comon 60 to a heap of being the norwest Corner then East 34 Deg^{rs} South on Comon 20 rod to his own Land

December 1st 1752 Laid out to the Ministry Lott 28 acres & half Eleventh Division of Land in two pieces one piece Containing 16 acres & half of Land Joyning to the ministry Land in the north purches near pecks medow and is bounded northerly partly on Said Land & partly on land of Samuel warren north Easterly on medow known by the name of pecks medow and is bounded Southerly & westerly partly on Land formerly Sumners & partly on Land laid out to william Legg the Same Day and partly on land laid out Seth & Moses Chapin whome to Said warrens Land

the other piece Containing 20 acres Lying west of the above S^d piece and is bounded westerly on Land of preserved patteridge & Southerly on Said patteridge to the north East Corner of his land then bounded again westerly on Said pattridges Land to Land of william Legg then bounded Southerly on S^d Leggs Land to Land belonging to the heirs of Seth Chapin Dec^d then bounded Easterly on S^d Chapins Land to the Land of Samuel warren and is bounded on all other parts on Said warrens Land the whole of Said two pieces Containing 36 acres 7 acres & half allowed for bad land laid out by William Torrey Survey^r with the assistance of Decon Jacob Aldrich Chain man

Aaron Thayer

the ministry Lott

[71.] Mendon December 12th 1751 Laid out for Aaron Thayer 14 acres of Land (viz) 10 acres allowed him by the Proprietors Committee for an Equilency of Land wanting in Land Laid out to his father Benjⁿ Thayer Dec^d in the Sixth Division Bounding Easterly on Land Laid out to Jethro Coffin and 4 acres of Said Aaron Thayers Eleventh Division Jncompassing in 50 acres of Said Thayers Land formerly Laid out above Said Land is

Bounded as followeth Easterly on the Land formerly Laid out to John Rockwood on the Easterly Side of the mill River now the Said aaron Thayers land Bounding Southerly on Land formerly Laid out to John Harber westerly partly on the abve S^d mill River & partly on Land Laid out to Benjⁿ Wheelock. northerly on Land of Sam^l Thayer the 3^d: the whole Containing 65 acres 50 acres formerly Laid out and one acre allowed for a Road or high way a Cross Said Land—Laid out by Will^m Torrey Survey^r Robert Taft & Sam^l Read Com^{rs}

January y^e 18th 1753 then Laid out to the ministry Lott Eleven acres & half Eleventh Division of Land Joyning to the ministry Land in the Rocky woods by Holliston Line and is bounded north on Land of Ezra Thomson 21 Rod to Jasper Daniels Land and is bounded East on Said Daniels land 56 Rod and is bounded Southerly on Land of Enjⁿ Thomas Wiswall 50 Rod to a heap of Stones on a Large flatt rock near the South west Corner and from Said heap of Stones home to Said wiswalls Land thence Runing from Said heap of Stones north 8 Deg^{rs} & half East to the Said ministry land then bounded northerly & westerly on Said Land to Land laid out to David Hill then on Said Hills Land to Said Thomsons Land the whole Containing 15 acres & half 4 acres allowed for bad Land Laid out by William Torrey Survey^r with the assistance of Decon Jacob Aldrich Chain man

this Land wrong Recorded being the greatest part of it in other mens lands & now laid out again & Record in page 118

Sam^l Aldrich February 2 1789 this Return wrong recorded for [72.] Samuel Aldrich

Uxbridge April 28 1749 Laid out for Samuel Aldrich Jun^r of his Eleventh Division on his father's Rights near unto his house (viz): begining at the new Road then west 15 Deg^{rs} South 20 Rod then on his own Land 46 rod to a heap of Stones by the Road near his house then with a Direct Line to the first bounds mentioned a 3 Cornered piece Containing 2 acres & 140 Rod—140 Rod allowed for bad Land Laid out by John Read Sury^r Sam^l Read Chain man

on the Same Day Laid out for Said Aldrich on the Easterly Side of his other land at huckelbury plain begining at the north East Corner of his other land then north 33 Deg^{rs} west 48 rod to park's Land bounded on his own land then East 33 Deg^{rs} South 25 rod to a heap of Stones being a Corner at Ralph Hills land bounded on S^d parks land then with a Direct line to the first bounds mentioned a three Cornered piece Containiing three acres and 120 rod Laid out by John Read Survey^r Sam^l Read Chain man

April 29 1749 Laid out for Sam^l Aldrich Jun^r of his Eleventh Division one acre & 155 Rods laid Joyning to his other land up the hill north from his house upon the East Side of a new Road laid out Leading up unto Nathan Parks begining at a Small tree being the Southerly Corner & a Corner of John aldrichs land then Easterly 21 rod to his other land bounding Southerly on S^d John aldrichs land then bounding north Easterly on on his own land about 34 Rod to the above Said Road then Southerly 30 rod to the first bounds mentioned bounded westerly on S^d Road the above land was laid out upon the Rights of William Thayer & John French — laid out by John Read Survey^r. Samuel Read Chain man

April 27th 1749 Laid out for Sam^l Aldrich Jr 7 acres & a half of William Thayers Eleventh Division Joyning to his other land at a place Called huckelbery plain begining at a heap of Stones being the South Easterly Corner of his other land then South 35 rod to a heap of Stones being a Corner bounded East on Comon then west 4 Deg^{rs} 30 minuts north 66 rod to a heap of Stones at his own land bounded South on Comon then by a various line to the first bounds bounded all on his own land

Laid out by John Read Survey^r Sam^l Read Chain man

William Holbrook

[73.] Uxbridge December 28th 1748 Laid out for William Holbrook 3 acres & 3 quarters of his Eleventh Division in the northerly part of Uxbridge between the great River & Mumfords River Westerly from John Springs house & bounded (viz) be-

gining at a heap of Stones near a quar of Rocks at Eliphelet Wharfields land then Runing South 18 Deg^{rs} East Eight Rods & bounding westerly on land of S^d wharfield then South 37 Deg^{rs} East 30 Rod to a heap of Stones being the South westerly Corner then East 14 Deg^{rs} north 12 rod to a pine tree being the South East Corner and a heap of Stones then with a Direct Line to the first mentioned bounds : John Read Sury^r Will^m Holbrook Chain man

Uxbridge april 19th 1749 Laid out for William Holbrook 4 acres & 130 rod of his Eleventh Division Joyning to his other land on the East Side of mumfords River begining at a heap of Stones being the South west Corner then East 31 Deg^{rs} north 14 rod to a heap of Stones being the South East Corner South on Daniel Thayers land then north 31 Deg^{rs} west 55 Rod to a heap of Stones being the north East Corner at Eliphelet wharfields land bounding East on Comon then South westerly 15 rod to his own land bounded northerly on S^d wharfields land then Southerly with a Direct line to the first bounds mentioned bounded westerly on his own land —

laid out by John Read Survey^r William Holbrook Chain man

Uxbridge may 27th 1749 Laid out for William Holbrook 20 acres of his Eleventh Division in the northerly part of S^d uxbridge Joyning to the land of John Adams begining at the north west Corner of S^d Adams land then north 8 Deg^{rs} & 30 m on Mendon line to a heap of Stones being the North west Corner then 35 Rods & half then Easterly with a Direct line 147 rod to the north East Corner to a heap of Stones at Said Adams Line 28 rod from his Corner bounded northerly on land laid out for John Read the Same Day then South west 28 rod to a heap of Stones being a Corner bounded Easterly on S^d Adams then bounding Round by a various line on Said Adams to the first bounds Laid out by John Read Survey^r Sam^l Read Chain men

Seth Arnold

Thomas Rist

[74.] January the 29th 1752 Laid out for Seth Arnold two acres of Sam^l Thayers Eleventh Division of Land in three pieces

or Jslands on the Southerly Side of the Road Leading over wan-sokitt falls one piece Containing about 50 rods at the foot of the Bridge and is bounded northerly on the above S^d Road 4 rods westerly on the great River Easterly partly on the forge Lott & partly on his other land — the Second piece Lying a Little below the above S^d piece Containing about three quarters of an acre with a highway Cross Said Land & is bounded Southerly on the great River northerly on his own Land —

the third piece Containing one acre & half Lying on the above S^d River a little Down Stream of the above S^d pieces and is bounded Southerly on the Said River and northerly on his own land the whole of the 3 pieces Containing two acres & 90 rods 90 rod allowed for bad Land Laid out by Will^m Torrey Survey^r with the assistance of Jacob Aldrich Chain man

January the 8th 1752 Laid out for Daniel Taft Jun^r two acres & a quarter of his Eleventh Division of Land in his other Land north from his house it being a narrow Strip of Land 120 Rod in Length & 3 rod wide Said Land was a piece of Land Left Comon by the Com^{ee} that Laid out 9 acres of Land for his father in the tenth Division bounded northerly on Joseph Whites Land — Laid out by William Torrey Survey^r Cap^t Robert Taft Chain man

Uxbridge March 21—1745/6 Laid out for Thomas Rist half an acre of his Eleventh Division of Land Joyning to the East Side of his other Land that he purchased of Edward Aldrich and is Bounded as followeth beginning at his north East Corner then Running South 27 Deg^{rs} East 12 rod & half to a heap of Stones being the South west Corner and Bounding west on his own land then East 10 Deg^{rs} South 6 rod & an half to a heap of Stones being the South East Corner and Bounding South on Comon then north 27 Deg^{rs} west 12 rod & and half to a heap of Stones being the north East Corner and Bounding East on Comon then west 10 Dg^{rs} north and Bounding north part on Comon & part on Moses farnums Land to the first bounds mentioned Laid out by John Read Sury^r with the assistance of Samuel Read Chain man

[75.] Thomas Rist Jeremiah Aldrich Solomon Aldrich
 March 22 1745^l Laid out for Thomas Rist 3 acres & 115 Rod
 of his Eleventh Division on the westerly Side of the Land he
 purchased of Edward Aldrich & is bounded as followeth begining
 at a heap of Stones being the South west Corner then Runing
 East 11 Degrs north 22 rod bounding Southerly on Aldrichs
 Land to his other land to a heap of Stones being a Corner then
 north 21 Deg^{rs} west 38 rod to a heap of Stones being a Corner
 then west 11 Deg^{rs} South 10 rod & half then with a Direct Line
 to the first Bounds mentioned & bounding Northerly & Westerly
 on Comon. John Read William Holbrook Committee

Uxbridge May 2^d 1749 Laid out for Jeremiah Aldrich nine
 acres & a quarter (one Quarter allowed for bad land) (viz) 4
 acres of Edmond Rawsons Eleventh Division & 5 acres of Jacob
 aldrich Jun^{rs} 11th Division Laid Joyning on the north Side of his
 other Land and is bounded (viz) begining at a heap of Stones
 being the South East Corner then west full point 79 Rod to a
 black oak tree being the South west Corner bounded South part
 on his own Land & part on his fathers: then north full point 20
 Rod to a heap of Stones being the norwest Corner bounded west
 on Land Laid out to Stephen Aldrich then East 15 Deg^{rs} North
 12 rod to a heap of Stones then East 9 Degrs South 72 rod to a
 heap of Stones at his own Land then South 14 rod to the first
 bounds East on his own Land with allowance for a high way
 a Cross S^d Land: Laid out by John Read Survey^r: with the assist-
 ance of Sam^l Read Chain man

Uxbridge April 15th 1752 Laid out for Solomon aldrich Eight
 acres & 60 Rod 60 Rods allowed for bad Land: Said Land is
 Laid out in the northerly part of Uxbridge and is bounded (viz)
 begining at a heap of Stones being Said Aldrichs north East
 Corner then north 40 Deg^{rs}. East 14 rod to a heap of Stones being
 the North East Corner of this Laying out bounded Easterly on
 Land of John Elles then west 40 Deg^{rs} north 54 Rod to a heap of
 Stones being the norwest Corner bounded northerly part on Comon
 & part on Land of Phinehas Lovett then South 40 Deg^{rs} west 60
 rod to a heap of Stones to land of M^r John Merrold 16 rod to a

heap of Stones being a Corner and the South west Corner of Said aldrichs land then bounded on the two other parts on his own land to the first bounds mentioned: Said Land was Laid out on his fathers Rights Laid out by John Read Survey^r with the assistance of Sam^l Read Chain man

Christopher Winter

[76.] Uxbridge December 12 1748 Laid out for Christopher Winter of his Eleventh Division one acre & 134 Rod Joyning to his other Land on the west Side of the great River begining at a Corner of adams Land then Runing west 40 Deg^{rs} North 42 rod to Adams Corner then East 36 Deg^{rs} North 14 rod then with a Direct Line to the first bounds mentioned and bounded Easterly on his own land a three Cornered piece: Laid out by John Read Survey^r with the assistance of William Holbrook Chain man

Uxbridge December 12th 1748 Laid out for Christopher Winter 12 acres & a quarter of his 11th Division Joyning to his other land on the west side the great River begining at his other land then north 32 Deg^{rs} west 53 Rod to a heap of Stones being a Corner of his other land then East 20 Deg^{rs} north 18 rod to the great River and Bounding northerly & Southerly on his own Land then bounding vp S^d River 21 Rods then Southwest full point by a line of marked trees to a heap of Stones 60 Rods being the Southwest Corner and bounding norwest on Comon then Southwesterly with a Direct line to a heap of Stones being a Corner and a Corner of Said Adams Land & bounding Southerly on Comon then northerly 14 rod to the first Bounds mentioned & bounding Easterly on his own land—Laid out by John Read Survayer with the assistance of William Holbrook Chain man

Uxbridge December 12th 1748 Laid out for Christopher Winter one acre & 64 Rods of his Eleventh Division on the west Side of the great River Joyning to his other land on the west Side begining at a Red oak tree the Corner of his other land then Runing west 10 Deg^{rs} north 16 Rods to a heap of Stones being the South-

west Corner and Bounding South on land of John Merritte then north 35 Deg^{rs} East 30 Rod to his own Land and Bounded westerly on land of Adams then with a Direct line 30 rods to the first Bounds and bounding Easterly on his own land it being a 3 Cornered piece Laid out by John Read Surveyor with the assistance of William Holbrook Chain man

Uxbridge March y^e 8 1748^a Laid out for Christopher Winter 18 acres $\frac{2}{1}$ of the adition of his Eleventh Division Joyning to his other land on the west Side of y^e great River beginning at his own land then runing up Stream S^d River 8 rod to land of Sam^l Chase then west about 3 Deg^{rs} South 60 rod to a heap of Stones being the norwest Corner bounded north on land of S^d Chase laid out on y^e Same Day then South 10 Deg^{rs} East 54 rod to a heap of Stones the South west Corner bounded westerly part on land laid out to S^d Chase on the Same Day then South 38 Deg^{rs} East 36 rod to a heap of Stones the South East Corner a pine tree markt with the marking Iron in the Line then north East with a Diriet line 40 rod to his other Land the 2 Last Lines bounding on Comon then bounding Round with a Various line on his own land to the first bounds mentioned at Said great River this piece of land lyeth on one End of his other land & part on one Side much Like unto a great : L : Laid out by John Read Survey^r with the assistance of William Holbrook Chain man

John Harwood Esq^r Jchabod Thayer Ebenezer Torrey

[77.] Uxbridge May y^e 10th 1749 Laid out for John Harwood Esq^r twelve acres of land (viz) 3 acres of William Browns 11th Division and 4 acres & 49 Rods of his own land that was laid out through a mistake on M^r Solomon Woods land & one acre & 8 rod for allowance for a Highway through his land and 3 acres & 101 Rod of his own 9th Division: Laid out in the northerly part of Uxbridge between the great River & Mumfords river beginning at a heap of Stons at the County Road leading to worcester then Runing East 5 Deg^{rs} South 89 rods to a heap of Stones being the South East Corner bounded South part on land of william Hayward Robert Benham & Decon Edmond Rawson then north 5 Deg^{rs} East 38 Rod to a Small Black oak tree markt being the

north East Corner bounded East on Comon then west 10 Degrs South 55 Rods to a black oak tree with Stones at the Roote being Lovetts Side line bounded north on Comon then west 30 Deg^{rs} South 40 Rods to the first Bounds Bounded northerly on S^d Lovetts land it being a 3 Cornered piece: Laid out by John Read Surveyor with the assistances of Decon Jacob Aldrich Chain man

March y^e 10th 1752 Laid out for Jchabod Thayer 6 acres & half of Land (viz) 6 acres of his own 10th & 11th Divisions & half an acre of Capt Nathan Tylers 11th Division Laid Joyning to his other Land west from his house and his bounded East on S^d Land 110 rod north on Land formerly Maj^r Dale Lovetts 6 rod to a heap of Stones being the norwest Corner and is bounded Southerly on Land of Thomas Beard 13 rod & half to a heap of Stones being the Southwest Corner thence with a Direct line (and bounding westerly on Land Laid out to Ebenezer Torrey the Same Day) to the above S^d norwest Corner —

Laid out by William Torrey Survey^r Cap^t Nathan Tyler Chain man

March the 10th 1752 Laid out for Ebenezer Torrey 7 acers and a quarter of Benjamin Thayers Eleventh Division of land Joyning to his other Land Eastward from his house and is Bounded west on Said Land 110 rod north on Land formerly Maj^r Daniel Lovetts 5 rod Southerly on Land of Thomas Beard 15 rod and half to a heap of Stones being the South East Corner & the Southwest Corner of Jchabod Thayers Land Laid out the Same Day and is Bounded Easterly on Said Thayers Land 110 rod to Said Lovetts Land to a heap of which is the north East Corner & norwest Corner of Said Thayers Land with allowance of a Road on y^e west Side Said Land Laid out by William Torrey Survey^r with the assistance of Cap^t Nathan Tyler Chain man

Phinehas Lovett

Thomas Albee

[78.] Uxbridge april 6th 1752 Laid out for Phinehas Lovett of his Fathers Rights & Rights he Bought of Severall persons laid

out Joyning to his other Land in the Northerly part of uxbridge begining at a heap of Stones by a black oak tree on the South Side of his other Land: then Runing East 10 Deg^s north to a black oak tree markt being John Harwoods north East Corner 55 Rods then South 5 Deg^s west 58 Rods to a heap of Stones being a Corner bounding north & East on Land of John Harwood then East 26 Rods to a heap of Stones being a Corner bounded South on Land of Mr Merritt then north 40 Deg^s East 60 Rods to a heap of Stones being a Corner then East 40 Deg^s South 33 rod to a heap of Stones being a Corner then north 40 Deg^s East 12 Rods to a heap of Stones being the South-west Corner of Land laid out for the heirs of Elihu Wharfield bounded on Common on all these last lines then north 40 rods to a heap of Stones being the norwest Corner of S^d wharfields Land then East 41 Rods to a heap of Stones being the north East Corner of S^d wharfields Land at Joseph Thomsons Land bounded the two Last lines on Said wharfield then north 7 rods to Joseph Thomsons north west Corner then East and bounding South on Said Thompsons Land 37 rod to a heap of Stones being a Corner then north full point 38 Rods to Land of John Elliott Bounded East on Common to a heap of Stones being a Corner then westerly & bounding northerly on Land of Said Elliott 35 Rods to peter Aldrichs Land then more westerly 5 Deg^s $\frac{2}{3}$ South 50 Rod to a heap of Stones being peter Aldrichs South west Corner then north 7 Deg^s west 50 rod to a heap of Stones being Said Aldrichs Corner bounded East on S^d Aldrich then west 30 Deg^s north to a heap of Stones being a Corner of his other land bounded northerly on S^d Aldrich then Southerly & bounding westerly on his own land 40 rods then west 30 Deg^s South 160 Rods to the first bounds mentioned bounded northerly on his own Land, the whole by Estimation fifty four acres, Laid out by John Read Surveyor with the assistance of Sam^l Read Chain man

July 4th 1773 Laid out for Thomas albee 72 Rod of land on the Right of Ensiⁿ Samuel Thayer Laid Joyning to Said albees other Land on the East Side of Bear hill and is Bounded East on his own land 48 Rod north on Land Belonging to the heirs of Jsaac

Tinney Deceased two Rod and is Bounded westerly on land of Caleb Boyington laid out the Same Day 48 Rod it being a gore of land two Rods wide at the north End & a pont at the South End—Laid out by William Torrey Surveyr nathan Tyler Jn^r Chain man

Jonathan Southwick Sam^l White James Wood

[79.] April y^e 17: 1746 Laid out for Jonathan Southwick five acres of Land on the South East of his other Land that bounds to blackstones River on the westerly Side of Sd River (viz) 4 acres & half of John Darlings 11th Division and half an acre of Peletiah Darlings 11th Division laid together and is Bounded as followeth begining at a heap of Stones being the South west Corner of S^d land & the South East Corner of his other Land then Runing north East full point 60 rod to a heap of Stones being the north west Corner & bounding norwest on his other Land then South 30 Deg^{rs} East 13 Rod & an half to a heap of Stones being the North East Corner and bounding Northeast-erly on Comon Land then South west full point 58 rod to a heap of Stones being the South Easterly Corner of Abel aldrichs Land & bounding South Easterly on Comon then west 25 Deg^{rs} north 13 rod & half to the first Bounds mentioned & bounding South-westerly on Said aldrichs land Laid out by John Read Jun^r Ser-veyr with the assistance of William Holbrook Chain man

Uxbride april 29th 1749 Laid out for Samuel White 7 acres of his Eleventh Division west from his house at the north End of a tract of Land Laid out from his house Some Distance & is bounded (viz) begining at a heap of Stones being the north East Corner of his other Land then northerly & bounding Easterly on Land of Ebenezer Lewis 64 rod to Lewis s northwest Corner at printices Line then Southerly & bounding westerly on Said Printices Land to the Road that Leads from S^d whites to Douglass then Easterly 18 rod to a heap of Stones then South 10 Deg^{rs} west 17 rod to his own land then East 22 Deg^{rs} north 38 rod to the first bounds bounded South on his own Land with allowance for a Road through the South End of Said Land Said piece is partly a 3 Cornerd piece

Laid out by John Read Survey^r with y^e assistance of William Holbrook Chain man

March 15 1769 Laid out for Jams Wood Six acres of Ezekiel Woods Eleventh Division at Shocklog Ceader Swamp and is bounded northerly & westerly on Shookolog plain to Corarys land then westerly & northwesterly on S^d Corarys land to the Ceader Swamp that was laid out to Josiah and David Taft then on Said Tafts Swamp to the Brook that Runs of Shookolog pond then Bounded Southwester partly on Said Brook & partly on his own Ceader Swamp to the pond then Southerly on his own Swamp to the Deep water in Said pond thence to the first Bounds, Laid out by John Read Survey^r Ezekiel Wood Chain man

Benjⁿ Taft

Lie^t John Cook

[80.] Uxbridge March 22-1745

Laid out for Benjamin Taft 8 acres of Josiah Thayers 10th Division & 2 acres & 3 quarters of Land allowed to John White and 10 acres of his own 11th Division — Laid out at a place Called good Stone in Uxbridge and is bounded as followeth begining at a heap of Stones being the South west Corner then South 14 Deg^{rs} East Eight Rod & half to a heap of Stones being a Corner then East 9 Deg^{rs} north 22 Rod and is bounded on wheelocks Land — more 25 Deg^{rs} north 38 rod to Cap^t Keiths Land then north & bounding Easterly on S^d Keiths 72 rod to a heap of Stones being the north East Corner then west 23 Deg^{rs} north and bounding north on Seth Aldrich 20 rod to a heap of Stones being the most norwesterly Corner then South 24 rod to a heap of Stones being a Corner then west 12 Deg^{rs} South 47 rod & one half to a heap of Stones being a Corner then South 10 Deg^{rs} west 24 rod to a heap of Stones then East 27 Deg^{rs} South 33 rod to Stones then South 42 Deg^{rs} west 20 rod to the first bounds mentioned — Laid out by John Read Survey^r William Holbrook Chain man

Uxbridge June 14th 1749 Laid out for Benjamin Taft 6 acres & $\frac{3}{4}$ of his Eleventh Division Joyning to his other Land westerly

from Caleb Tafts house & near the mine Road begining at a tree being a Corner of his other Land then Runing northerly 25 Rod to a tree by a Brook being the Bounds of his other land bounded west on Land Laid out on the Same Day for Joseph Taft then Easterly & bounding northerly on his own Land 66 rod to his other Land then Southerly 8 rod Easterly on his own Land then westerly and Bounding Southerly on his own Land 72 rod to the first Bounds mentioned or a black oak tree Laid out by John Read Survey^r w^t y^e assistance of William Holbrook Chain man

march y^e 8 — 1748² Laid out for Lie^t John Cook of his Eleventh Division 7 acres & 50 Rod Joyning to his other land upon the hill Easterly from his house begining at a heap of Stones being a Corner at his own Land then Runing East 104 Rod to the School farm bounded north on his own Land then South 5 Deg^{rs} East 8 rod to Jonathan Cooks Land to a heap of Stones being a Corner bounded East on Said farm then westerly & northerly & bounding South & westerly on S^d Jonathan Cooks land to the first bounds mentioned Laid out by John Read Surveyor with the assistance of William Holbrook Chain man

Nathan Park

[81.] Uxbridge Sep^t: 12th 1753 Laid out for the heirs of Nathan Park 10 acres of Land in Lew of what was wanting of Land he bought of Ebenezer Staples Said Land is Laid out on the northwesterly Side of his house begining at a bunch of maples with Stones at the Rootes then Runing west 34 Deg^{rs} north 20 Rod to Stones the Southwest Corner then north 34 Deg^{rs} East 60 Rod to a heap of Stones being the North west Corner then East 34 Degs South to his own Land 20 rod then on his own Land to the first bounds 60 Rod — Laid out by John Read Survey^r William Torrey Chain man

Uxbridge Sep^t 5th 1749 Laid out for Nathan Park Eight acres of his Eleventh Division on the northerly Side the house he now Lives in and is bounded begining at a heap of Stones on a Rock being a Corner of Benjamin Thomsons Land then South 7

Degrs East 50 rod to a heap of Stones being the South East Corner bounded East on Comon then West 23 Deg^{rs} north 42 rod to a heap of Stones a Corner bounded Southerly Suposed on his own Land yⁿ north 33 Deg^{rs} west 28 rod to a heap of Stones a Side line of his other Land & a Corner bounded on his other Land then East 8 Rod to a heap of Stones being a Corner of Benjamin Thomsons land bounded north on Comon then East 7 Deg^{rs} north 40 rod to the first bounds mentioned bounded north on S^d Thomsons Land Laid out by John Read Sery^r with y^e assistance of William Holbrook Chain man

September y^e 9th 1751 Laid out for Nathan Park 21 acres of Land (viz) 5 acres of Jacob Aldrichs Eleventh Division & 5 acres of Ebenezer Staples 11th Division and 11 acres of 10th & 11th Division he purchased of Mary Torrey Laid Joyning to his other Land on the west the west River and is bounded northerly on Land he bought of Ebenezer Staples begining at a heap of Stones & two white oak Stand being the norwest Corner (and about 34 rod from the norwest Corner of the Land he bought of Said Staples) thence Runing South 34 Deg^{rs} west 22 Rod to a heap of Stones on a Rocky Hill being the South west Corner thence East 34 Deg^{rs} South 73 rod to his other land then bounded Easterly & Southerly on his other Land to Land formerly Benjamin Thomsons now Said parks then on Said Thomsons Lands Southerly to the north East Corner of Said Land then Runing East 6 Degrs north on Comon 9 rod to a great Rock then Runing north 6 Deg^{rs} west 43 rod to his other Land that he bought of Said Staples Laid out by William Torrey Survey^r Jacob Aldrich Chain man

Nathan Park

John Corbett

[82.] September 9 1751 Laid out for Nathan Park 10 acres of his Eleventh Division of Land on the west Side of the west River and is bounded west on his own Land and north on his own land bounded East partly on Comon & partly on Land of Daniel Hill 148 Rod to a heap of Stones the South East Corner South on Comon 18 Rod the whole being 13 acres 3 acres allowed for bad Land Laid out by William Torrey Survey^r Jacob Aldrich Chain man

April y^e 6th 1748 Laid out for Nathan Park Down towards Aaron Tafts Joyning to his other Land begining at the north west Corner then west 10 Deg^{rs} South 5 Rod to the Southwest Corner then South 22 Deg^{rs} East with a Direct Line 40 Rod to a heap of Stones the South East Corner South on Comon with a Direct Line to the Corner of his other Land being 30 Rods then on his own Land to the first bounds the whole Containing five acres — Laid out by John Read Survey^r with the assistance of William Holbrook Chain man

Sep^r 12th 1753 Laid out for heirs of Nathan Park 10 acres of Land it being part of Several Divisions Joyning to their other Land East from Aaron Tafts house and is bounded westerly on Said Tafts Land 166 Rod Southerly partly on Comon & partly on Land of Sam^l Aldrich 50 Rod to the Southwest Corner of their other Land & is bounded Easterly on their other Land northerly on Comon 8 rod from the norwest Corner of their other Land to the north East Corner of Aaron Tafts Land the whole being 13 acres 3 acres allowed for bad Land: Laid out by John Read Survey^r William Torrey Chain man

January 4th 1756 Laid out for John Corbett half an acre of Land in the great medow being an Jsland in Said medow and is bounded Southerly on Josiah Kilborns medow and all other parts Round on medow belonging to Jsaac Tinney — Said Land is laid out to Said Corbett in Lue of Land Laid out to him under a mistake Laid out by W^m Torrey Survey^r Robert Taft Chain man

Moses Tafts

[83.] Uxbridge November y^e 17th: 1747 Laid out for Moses Taft four acres & 150 rod of Land on the northerly Side of his other Land & is bounded as followeth begining at a heap of Stones being the north East Corner of John Reads old Laying out at the head of the Mirey Spring then Runing South full point and bounding west on Said Read 33 rods to his own Land: then north 2 Deg^{rs} East 13 rod to a heap of Stones being a Corner of his other Land and bounding East on his own Lands

then north 35 Deg^{rs} East 57 rod to a black oak tree being his old Corner & bounding Southerly on his Land then west 35 Deg^{rs} north 12 rod to a white oak tree being a north East Corner & bounding Easterly on Cap^t John farnums Land then westerly with a Direct Line to the bounds first mentioned: & bounding northerly on Comon this Land was laid out for to make up a Loss of his Land that was Laid out on other mens Land (viz) one acre & $\frac{3}{4}$ that was laid out on Lie^t Cooks Land & one acre on the ministry Land

Laid out by William Holbrook & John Read Jun^r Com^{ee}

March y^e 31: 1749 Laid out for Moses Taft 4 acres & 60 rod of his Eleventh Division of his fathers Rights Joyning to their other Land at a place Called the pine Swamp begining at a heap of Stones at their own Land: at Ens Tafts Land then north 29 Deg^{rs} west 42 rod bounded on S^d Enj. Tafts Land then west 29 Deg^{rs} South 20 rod to a heap of Stones being a Corner then with a Direct Line to the norwest Corner of their own Land 22 rod then Easterly on ther own Land 33 rod to the first bounds: Laid out by John Read Survey^r with the assistance of William Holbrook Chain man

The Same Day Laid out for Said Taft a three Cornerd piece of Land bounded northerly on Comon 4 rod & half to a heap of Stones being a Corner west on Ezekiel Woods Land with a Direct line to where S^d Tafts land & woods land meets then north to the first bounds & bounded East on his own land Containing by Estimation 4 acres & 120 rod. Laid out by John Read Sury^r with y^e assistance of William Holbrook Chain man

Moses Taft Nath^l Nelson Daniel Southwick

[84.] uxbridge march 30 1749 Laid out for Moses Taft on his fathers Rights of his 11th Division Joyning to his Land on the Easterly & Southerly Side of a Swamp known by the name of pine Swamp near hoopole hill brook begining at a heap of Stones at the South Side of Peter Tafts Land then Runing west 44 Deg^{rs} South 85 Rod to a heap of Stones being the Corner of his other Land bounded north on his own Land then west 6 Deg^{rs} north

125 rod to a Corner being the South west Corner of his other Land then South East 92 rod to a heap of Stones being a Corner & a Corner of Josiah Tafts land bounding Southwesterly on Comon then near north East with a Direct Line 76 rod to a heap of Stones on the South Easterly Side of the above S^d pine Swamp being a bounds between the above S^d Moses & Josiah Taft then north 40 Deg^{rs} East 95 Rod to the first bounds mentioned the 2 Last lines bounded Southeasterly on Land Laid out for Josiah Taft on the Same Day Containing 31 acres Laid out by John Read Survey^r William Holbrook Chain man

may the 10th 1753 Laid out for Nathanael Nelson two acres & half of Land three Quarters of an acre of Josiah Woods 7th Division & three quarters of an acre being Land Laid out through a mistake in Land he Bought of Joseph Bruce Laid Joyning to his other Land on the Easterly Side the north hill and is Bounded west & South on his own Land East on Land belonging to the heirs of Seth Chapin Dec^d it being a gore of Land Six Rod wide at the South End & nothing at the north End half an acre allowed for bad Land Laid out by William Torrey Survey^r with the assistance of Cap^t Robert Taft Chain man

October y^e 9th 1753 Laid out for Daniel Southwick Easterly from his house five acres of Nicolas Trasks 11th Division & 2 acres of John Darlings 11th Division and 45 rod allowed for bad Land, begining at the side Line of his other land then Runing north Easterly 15 rod to a Small white oak tree being a Corner bounded South on his own Land then Northerly & bounded Easterly on Land formerly Jacob Tinkhams 154 rod to his own Land then Runing Southerly & bounding westerly on his own Land to the first bounds mentioned it being a long Strip of Land Runing to a point at the north End — Laid out by

the whole Containing 7 acres { JOHN READ Survey^r with Wil-
and 45 rod — { liam Holbrook Chain man

Aaron Thayer Jsaac Thayer Noah Cook

[85.] March the 29th 1754 Laid out for Aaron Thayer 16 acres of his 10th & 11th Division of Land Joyning to his other

Land by his house begining at the north East Corner of his other Land thence Runing Southerly about 76 rods to a Stake & heap of Stones thence Runing Easterly Eleven Rods to a heap of Stones, thence Runing Southerly about 76 rods to a heap of Stones on a Rock by a Road Leading from Thayers to Jsaac Thayers thence Runing westerly & bounding Southerly on S^d Road Eleven rod to S^d Thayers other Land and is bounded on all other parts on his other Land the whole being 17 acres one acre allowed for bad Land Laid out by William Torrey Sury^r Robert Taft Chain man

March the 29th 1754 Laid out for Jsaac Thayer 14 acres of his 10th & Eleventh Division of Land west from his house & is bounded Northerly on Land of Samⁿ Thayer the 4th to a Stake and heap of Stones being the North East Corner of Aaron Thayers Land thence Runing Southerly & bounding westerly on Land of Aaron Thayer that was laid out the Same Day about 76 rods to a Stake & heap of Stones thence turning Easterly by Said Aarons Land Eleven Rod to a heap of Stones being a Corner of Said Aarons Land thence Runing Southerly & bounding westerly on Said Aaron Thayers Land 76 rod to a heap of Stones on a Rock thence with a Direct Line to a heap of Stones on a Rock being the South west Corner of his other Land and is bounded Easterly on his other Land to Said Samⁿ Thayers land the whole being 17 acres three allowed for bad Land & a three Rod way through Said Land, Laid out by William Torrey Survey^r with the assistance of Robert Taft Chain man

May the 10th 1756 Laid out for Noah Cook Eleven acres of Eben^r Cooks Eleventh Division of land on the East Side the mill River and is Bounded westerly on Land formerly Josiah Thayers 13 rod from Edward pickerings land to James Cargills land and is Bounded Southerly on S^d Cargills land to a heap of Stones on a rock and a wallnut Stand markt being Said Cargills north East Corner thence Runing Southerly & Bounding westerly on Said Cargills land to Samⁿ Thayers Land and is Bounded Southerly on Said Thayers land 32 rod to a heap of Stones being the South

East Corner thence Runing North 16 Deg^{rs} East 39 rod to a heap of Stones being the North East Corner a pine tree markt & a large heap of Stones in S^d East line thence from Said north East Corner with a Direct line 54 rod to the South East Corner of S^d pickerings land then Bounded north Easterly on S^d pickerings land 70 rod the whole being 15 acres 4 acres allowed for bad land laid out by William Torrey Survey^r Robert Taft Chain man

Cap^t Tylers Elder Nelsons and Lie^t Johnsons Preamblelation
Peter Aldrich

[86.] Mendon January y^e 20th 1755

We the Subscribers (viz) Nathan Tyler Nathanael Nelson and Joseph Johnson have this Day Preambulated the Lines between our Lands on the Easterly Side the way Called the Eight Rod way: and we the Said Nathan Tyler and Joseph Johnson agree that the Stone wall between our Lands from the norwest Corner of Said wall and as the wall now Stands thence to a white oak Stand and heap of Stones about it being the north East Corner of Said Johnsons Land Shall be the Line between our Lands and we the Said Johnson and the Said Nelson agree that the above said white oak Stand and Stones Shall be the Said Johnsons north East Corner between us thence Runing Southerly with a Direct Line with marked Stands and heaps of Stones in Said Line to a walnut tree markt with Stones about it on the north Side the way Leading by Joseph Marshalls house thence Runing westerly as Said way now Runs to the above Said Eight Rod way and we also agree that these preamblelations be put on the Proprietors Records of Mendon as witness our hands

in presence of us

WILLIAM TORREY

NATHAN TYLER JUN^r

NATHAN TYLER

NATHANAEL NELSON

JOSEPH JOHNSON

Uxbridge April 26 1749 Laid out for Peter Aldrich 8 acres of John Tylers 11th Division and 3 acres of his own Eleventh Division Derived from Decon Jacob Aldrich Rights more of his own Rights 3 acres and one of Benjamin Thayers Rights and 4 acres that is Encompassed within this piece which was formerly laid out

& 6 acres that was allowed to him for bad Land in all his rights and a piece of meadow land upon the great River that was Laid out upon land now of John Spring in all 25 acres Laid out on the west Side of the great River and is bounded as followeth begining at a Duble black oak tree being a Corner then Runing East 35 Deg^{rs} north Crossing the Road to a heap of Stones being the Easterly Corner 20 rod bounded Southerly on Land of John Eleson then north 35 Deg^{rs} west with a Direct Line to a pine tree markt being a Corner bounded Easterly on Comon then west 5 Deg^{rs} South 74 Rod to a heap of Stones being a Corner and the northwest Corner bounded northerly on Comon then South 16 Deg^{rs} East 80 rod to a heap of Stones on a Ledge of Rocks being the South west Corner bounded west supposed on Land of John Eleson then East 25 Deg^{rs} north 58 rod to a heap of Stones on y^e west side of y^e highway leading from S^d Elesons unto Joseph Thomsons being a Corner a white pine tree markt with a marking Iron for a Side line bounding South on Comon then north 40 Deg^{rs} west 14 rod to the first bounds bounded East on S^d Road with allowance for a highway through S^d land laid out by John Read Survy^r W^m Holbrook Chain man

Peter Aldrich

Edmond Rawson

[87.] Uxbridge april 30th 1752 Laid out for Peter Aldrich one acre & 20 of Land Joyning to his other Land between his other Land and Joseph Thomsons Land to make up the allowance of the Road through the piece of Land Laid out by John Ellesons house and one Quarter of an acre to make up his Eleventh Division begining at a pine tree Marked being the South East Corner then North full point 5 Rod to a heap of Stones being the North East Corner at the Side line of the land of Joseph Thomsons bounding East on Comon then with a Direct Line westerly 74 rod to the North west Corner of his other Land being a heap of Stones bounding North on Land of Joseph Thomson then with a Direct line to the first bounds mentioned a three Cornered piece of Land with allowance for a high way through Said Land Laid out by John Read Survey^r with the assistance of William Holbrook Chain man

April the 23 1755 Laid out for Timothy Macenamara 14 acres of Land (viz) 10 acres of Daniel Tafts Eleventh Division and 2 acres of Robert Tafts 11th Division and 2 acres of Joseph whites 11th Division Laid on y^e west Side the great River Joyning to his other Land and is bounded Southerly on his other Land from Edward Halls Land to a heap of Stones being the norwest Corner of his other Land thence Runing North 37 Degrs west 74 rod to a heap of Stones being a Corner of Moses Thomsons Land thence north 10 Degrs west 25 Rod to a heap of Stones being the norwest Corner thence East 6 Degrs South 82 rod to Edward Halls Land and is bounded Easterly on Said Halls Land about Six Rod to his own Land — Laid out by John Read Sury^r W^m Holbrook and William Torrey Chain men

April 19th 1749 Laid out for Edmond Rawson two acres & 103 rod of his Eleventh Division Joyning to his other Land at Rattle Snake rocks near the forge & is Bounded part on his own Land & part on Land of Eliphelet wharfield and part on Land of Sam^l Thayer a three Cornered piece —

on the Same Day Laid out another piece on the East Side of the Road Leading from John Springs to John Harrwoods a Little Southwardly from Elbow Brook bounded northerly on his own Land westerly on Said Road Sontherly on Land Laid out for Ezekiel wood on the Same Day Containing about 100 Rod — Laid out by John Survey^r with the assistance of William Holbrook chain man

M^r Webb John Elleson the heirs of Moses Thomson

[88.] Uxbridge april 2^d 1749 Laid out for M^r Nathan Webb five acres of his 11th Division Joyning to his other Said Land Lying on both Sides of Shocklogg Road begining at a heap of Stones at Peter Tafts Land then north 13 Degrs west to a heap of Stones at Said Road 35 Rod bounded Easterly on his own land then the Same point 20 rod further to a heap of Stones being the northwest Corner then west 13 Degrs South 12 Rod to a heap of Stones being the South west Corner then South 13 Degrs East 26 Rod to the northwest of John Reads then on S^d Reads Land 12 rod

then on Comon to the Corner of Peter Tafts Land then northerly 4 rod on S^d Tafts land to the first bounds — Laid out by John Read Sury^r with y^e assistance of William Holbrook Chain man

one acre & half of the above flung up on the north Side the above Road and laid out at another place by order of M^r Webb may 20 1772

Uxbridge December 27 1748 Laid out for John Elleson 3 acres half of his Eleventh Division near his house on the Southerly Side of his other Land and Bounded (viz) begining at a heap of Stones being a Corner of his other land then Runing East 25 Deg^{rs}. South and bounding North on his other land ten rod to a Small black oak tree being the South East Corner then west 15 Deg^{rs} South 66 rod to a Corner of his other land bounding Southerly on Comon then Easterly with a Direct line to the first bounds mentioned with allowance for a three Rod high way a Cross Said Land it being a three Corner^d piece of Land — Laid out by John Read Surveyor with y^e assistanc^e of William Holbrook as Chain man

Uxbridge april 12 1752 Laid out for John Elleson 5 acres & 3 quarters of his Eleventh Division Joyning to the northerly Side of his other Land and is bounded begining at peter Aldrichs South East Corner then Runing Easterly to a heap of Stones being a Corner between Said Elleson & Joseph Thomson & bounding Southerly on his own land about 40 rod then westerly 20 rod to a heap of Stones Joseph Thomsons Corner then Southwesterly with a Direct line to a pine tree marked being a Corner between S^d Thomson & Aldrich bounded the: 2: Easts lines on S^d Thomson then with a Direct line to the first bounds mentioned bounded South westerly on land of the above aldrich it is a broaken piece of Land Lying all within his own land and the above Thomsons & aldrichs Land Laid out by John Read Surveyor with the assistance of Decon Samuel Read Chain man

April y^e 23^o 1755 Laid out to the heirs of Moses Thomson 4 acres Eleventh Division of Land Joyning to their other Land on the west Side the great River and is bounded Southerly on their other Land and westerly on their other Land and Easterly on

Land of Timothy Maenamara (Laid out the Same Day) and is Bounded Northerly on Comon 18 Rod from the Northwest Corner of Said Maenamaras Land with a Direct Line to the North East Corner of their other Land the whole being 6 acres 2 acres allowed for bad Land — Laid out by John Read Surveyor William Holbrook & William Torrey Chain men

Sam^l Taylor

Jones & Cutler

[89.] may 23^p 1748 Laid out for Sam^l Taylor on the writs of John Holbrook Sundry pieces of Land within and Joyning to Said Land (viz) begining att the North-East Corner of Said land then Runing west 22 Deg^{rs} South 56 Rods bounded Northerly on his own Land then South 10 Deg^{rs} west 6 rod to Moses farnums Land then on Said farnums Land to a black oak tree being farnums Corner then bounding Southerly on Said farnums Land to a Road — Known by Shockolog Road then Easterly on S^d Road one Rod to Doc^t John Corbetts Land then westerly to his other Land this piece Lyes Like an L Containing two acres & 112 Rods

on the Same Day Laid out another Piece Down westerly from y^e house within the Land of Said Taylor begining at the Side Line of his other land then Runing South 10 Deg^{rs} west 36 Rod then South 20 Deg^{rs} west 16 rod then northerly with a Direct Line to his other Land then East 17 Deg^{rs} North 8 Rod to the first Bounds Bounding all Round on his own Land one acre & half — And on the Same Day Layed out another piece of S^d Land at the westerly End of S^d Land Joyning partly on S^d land & partly on land of Ensⁿ Josiah Taft begining at his own Land then Runing westerly and Bounding Northerly on his own Land 20 rod then turning Southerly and Bounding westerly on Land of S^d Taft 12 rods to a heap of Stones being a Corner then with a Direct Line to the first Bounds mentioned being a 3 Corner^d piece the Last Line bounding on his own Land Containing 120 Rods — Laid out by John Read Sury^r with the assistance of William Holbrook Chain man

Mendon April the 14th 1755 memorandum of an agreement made by us the Subscribers (viz) Abraham Jones & David Cut-

tlar both of mendon in preambulating the Lines between our Lands that is to Say the Land that the Said Jones Sold to the Said Cuttler that whereas the Deed Says Runing Easterly & bounding on the grantor fifteen Rod & half to a heap of Stones the South East Corner we agree that the Said Line Shall Extend two Rod & half further East and make it Eighteen Rods to a heap of Stones being now the South East Corner and whereas Said Deed Says Runing northerly thirty Rods to a heap of Stones the North East Corner We agree that the Said Line Shall Run Northerly but twenty Six Rods to a heap of Stones being now the north East Corner thence with a Direct Line forty nine Rod to the heap of Stones on the Ridge hill as mentioned in Said Deed, and we Binde ourselves our heirs & assigns to Stand to & abide by this our agreement for Ever and we also agree that this our agreement be Recorded in the proprietors Records of Mendon as witness our hands :

witness :s WILLIAM TORREY

ABRAHAM JONES

MEHETABLE ^{mark} × CUTTLER
her

DAVID CUTTLER

John Corbett

James Emerson

[90.] January the 1st — 1756 Laid out for Doct John Corbett two acres & Quarter of Jonathan Thayers Eleventh Division and is Laid in the great Medow Joyning to his other Medow and is Bounded Northwesterly on his other medow 23 rod Easterly on medow Land formerly Laid out to James Albee & Josiah Thayer 21 Rods and is Bounded on all other parts on his own Land and on Holliston Line the whole being 3 acres & half one acre & quarter allowed for bad Land —

Laid out by William Torrey Survey^r Robert Taft Chain man

Uxbridge march 21 — 1745⁶ Laid out for James Emerson 120 Rods of his Eleventh Division Laid out Joyning to the Southerly Side of his other Land & is Bounded as followeth Begining at the northwest Corner at a heap of Stones being a Corner then Runing South 10 Deg^{rs} west 7 rods to a heap of Stones being a Corner at a Chestnut tree being the Side Line of Moses farnums Land then East to Joseph Damons Land & bounding South on

Comon then more East & bounding South on S^d Damons to the Land of the Said Emerson then westerly & bounding northerly on S^d Emersons Land to the first bounds it being a 3 Corner^d piece of Land — Laid out by John Read Survey^r Samuel Read Chain man

January the 4th 1756 Laid out for John Corbett 3 acres a half of medow land in the medow Known by the name of the great medow in Mendon and is laid Joyning to his other medow and is Bounded northerly & westerly on Medow of Josiah Kilburn to Jsaac Tinneys Medow and is Bounded then Northerly and westerly on Said Tinneys Medow to upland and then Bounded northerly & westerly on upland to Medow formerly laid out to John parish and is then Bounded northerly on Said medow Laid out to Said parish and on all other parts on Said Corbetts own medow and Swamp the whole being 4 acres & half one acre allowed for bad Land: Said medow Land is laid out on John posts Rights it being part of Said posts Eleventh Division laid out by William Torrey Surveyor & Robert Taft Chain man

[91.] peter Wheelocks and George aldrichs agreement Jeremiah Chillson

Articles of agreement Had made & Concluded on Between Peter wheelock and George Aldrich Both of Mendon in the County of worcester & province of the Massachusetts Bay in New England which agreement is Concerning the Division of our Lands at & near Round Medow Brook notwithstanding the Said Brook was partly the Line or Division Bounds Between our Lands and northerly of Said Brook the Division Line Run to a Corner into Said Wheelocks Land Yet for Conveniency of fenceing we have agreed that the Division Line Between our Lands Shall be as followeth viz Begining at the Southwesterly Corner of Said Peter Wheelocks Land at the End of a Stone wall being the partition fence Between S^d peter wheelocks land & Lie^t Benjamin Wheelocks Land on the Easterly Side of Said Round medow Brook then northerly Crossing S^d Brook twice with a Strait Line to the topp of Sevrall Rocks naturally Laid together on the East

Side of Said Brook then more northerly with a Strait Line towards the Stump of a white ash tree till it Comes to Said Brook thence up Stream Said brook till it Comes to Said Ash Stump which Stump was the former Bounds between our Lands thence Northerly on the East Side of S^d Brook on a Stone wall to a heap of Stones a few foots from the north End of Said Stone wall in or near an old wooden fence being the North East Corner of Said Aldrichs Land thence westerly with a Strait Line to a heap of Stones in the Corner of Said Aldriches fence on the Easterly Side of a Road or way Leading from Mendon meeting house to Decon Nathan Pennemans and we have also agreed that Said peter wheelock hath an Equivalent in Land on the East Side of Said Stone wall at the Elbo Corner together with what the Said Line takes off Said Aldrichs Land on the west Side of Said Brook for what the Said Division Line will take off Said peter wheelocks Land on the East Side of Said Round medow Brook—and by these presents we hereby Bind and oblidge our Selves our heirs & assigns to Stand to and abide by and mantain and Defend the above Said line to be the Dividing line between our Lands for Ever Jn witness whereof we have hereunto Sett our hands this Second Day of October & in the 29th Year of his majesties Reign anno Domini 1755

Witness present NATHAN PENNEMAN

PETER WHEELOCK

his
DAVID × THAYER JUN^r
mark

GEORGE ALDRICH

May 9th 1749 Laid out for Jeremiah Chillson 4 acres of his 11 Division Joyning to his other Land he had of Thomas fuller on the westerly Side of Daniel Wheelocks house and is Bounded (viz) Begining at the South East Corner of Said Land he had of Said fuller and a Corner of Daniel Wheelocks Land then west 14 Deg^{rs} South 100 Rods to a heap of Stones being a Corner of Benjⁿ Archers land bounded north on his own Land then South 20 Deg^{rs} west 4 rod to a heap of Stones being the Southwest Corner west on S^d Archer then East 100 rod to S^d wheelocks Land bunded South on Land Laid out for Said Wheelock the Same Day then Northerly 9 rod & $\frac{2}{1}$ to the first bounds Bounding Easterly on Said Wheelock Laid out by John Read Survey^r with the assistance of W^m Holbrook Chain man

Jacob Aldrich

W^m Holbrook

[92.] Uxbridge March 9th 1748/9 Laid out for Jacob Aldrich 2 acres and 20 rod of his Eleventh Division of his fathers Rites Joyning to his other Land Easterly from his house & is Bounded (viz) beginning at a Small Rock with a heap of Stones upon it being a Corner then North 20 Deg^{rs} East 23 rods Bounded westerly on his own land to Land of Joseph Taft to a heap of Stones a Corner then South 37 Deg^{rs} East 32 Rod to a heap of Stones being the South East Corner bounding Easterly on Land of Said Taft then west 13 Deg^{rs} north with a Direct Line to the first bounds mentioned it being a three Cornered piece of Land — Laid out by John Read Survey^r with y^e assistance of William Holbrook Chain man

March 8th 1748/9 Laid out for Jacob Aldrich one acre of his Eleventh Division Joyning to the East side of his other Land Easterly from his house Beginning at a heap of Stones at the Side Line of his other Land being the northwest Corner then Runing South 8 rod to a heap of Stones being the South west Corner bounded west on his own Land then East 20 rods to a heap of Stones being the South East Corner then north 8 rods to a heap of Stones being the north East Corner then west 20 Rods to the first Bounds mentioned Bounded partly on Severall mens Lands Laid out the Same Day — Laid out by John Read Survey^r with the assistance of W^m Holbrook Chain man.

March y^e 9th 1748² Laid out for Jacob Aldrich 5 acres & 50 rod of the 10th & 11th Divisions of Jsaac Richardsons Rights on the westerly Side of his other Land above his Barn beginning at a heap of Stones a Corner of his other Land then Runing west 30 Degrs South 61 Rods to a heap of Stones at the Line of Caleb Tafts being the South west Corner bounded Northwesterly on Comon then South 30 Deg^{rs} East 35 rod to a heap of Stones being a corner of his other Land Bounded Southerly on Said Taft then Bounded on the other two Sides Round on his own land to the Bounds first mentioned. Laid out by John Read Survey^r with the assistance of William Holbrook Chain man

May 27th 1749 Laid out for William Holbrook 3 acres of his Eleaventh Division Joyning to his other Land near John Adams on y^e Northerly Side of Said Holbrooks Land Begining at the town Line at a heap of Stones being his other Corner then Running northerly on the town Line 3 Rod & half to a heap of Stones being the Norwest Corner then Easterly with a Direct Line & with an Equall Bredth with the above said Holbrook to the Land of John Adams then South westerly 3 rod & half to his other Land Bounded Easterly on Land of Said Adams then westerly & bounding on his own Land to the first Bounds Laid out by John Read Survey^r with the assistance of William Holbrook Chain man.

Wheelocks & Rawson David Elliot Sam^l whright

[93.] Mendon March 8 1757 we obadiah wheelock & Sam^l Rawson both of Mendon aforesaid have this Day meet & preambled the Line which is between our Lands upon the westerly Side of the Mill River a little below where Muddy Brook Runs into the mill River and have agreed S^d line Shall Run as followeth between Said Lands begining at a black oak tree Marked Near Said muddy brook at the Edge of the hill which is bounds between the S^d Rawsons Land and Thomas Burchs Land then with a Direct South twenty four Degrs East untill the Said passith the Said Obadiah Wheelocks Land which he hath now in possession in that place then Continving Said Line till it Comes to the Medow Supposed to be formerly John Harbours that Lyeth below a point of upland that Runs to Said River and we the Said obadiah wheelock & Samuel Rawson Do oblige our Selves our heirs Executors administrators & assigns to Stand to and abide by the above S^d preambulation for Ever and we also agree that this our prambulation Shall be Recorded in the proprietors Records in Mendon as witness our hands the Day & year above written

Signed in presence of us

OBADIAH ^{his} X WHEELOCK

WILLIAM TORREY EBENEZER WHEELOCK SAM^l ^{mark} RAWSON

May 5th 1756 Laid out for David Elliot 3 acres of Moses Tafts 11th Division of Land Laid Joyning to his other Land north from

his house and is Bounded South on his other Land 48 rod from a walnut tree markt being the Southwest Corner to Samⁿ Thayers Land and is bounded Easterly on S^d Thayers Land 25 rod to Cap^t Lovetts Land bounded northwesterly on S^d Lovetts Land 33 rod to the walnut tree the South west Corner it being a gore of land. Laid out by William Torrey Survey^r William Holbrook Chain man.

April the 20th 1757 Laid out for Samuel Wright five acres of Land which he Bought of William Torrey it being part of Severall Divisions Laid Joyning to his other Land at the Westerly End of Misco hill and is Bounded Northerly on land of Ephraim Wharfield from a pine tree to a heap of Stones on a Large Rock then turning Southerly & bounding Easterly on Said wharfields land 10 Rod to a heap of Stones being the South East Corner of Said Wharfields land thence Runing Easterly 26 Rod to a heap of Stones on a Small Rock Supposed to be near Said Wharfields land thence Running East 33 Deg^s South on Comon 28 Rod to Samuel Works Land to a heap of Stones being a South Easterly Corner then Runing westerly and bounding Southerly on Said Works land 14 rod to Said Works norwest Corner then Bounding Easterly on Said works land 19 Rod to a white oak tree mark being a South East Corner and is Bounded Southwesterly partly on Said works land Laid out the Same Day & partly on his own land to Wharfields Land to the pine tree first mentioned the whole being 7 acres 2 acres allowed for bad land Laid out by William Torrey Surveyor Robert Taft Chain man

[94.] Benjⁿ Archer James Sumner peter Darling W^m Legg

Uxbridge May 9th 1749 Laid out for Benjamin Archer Eight acres of his Eleventh Division Joyning to the South Side of his other Land begining at a heap of Stones on the province line being a Corner between Daniel Wheelocks land and the Said Archer then westerly on the S^d province line 40 Rods to the land of Daniel Taft Esq^r then Northerly & bounded westerly on Land of said Taft to a heap of Stones being the North west Corner at land of Said Esq^r Taft then Bounded Round part on

Said Woods land & part on his own land to his South East Corner then with a Direct line to the first bounds mentioned bounded Easterly on land of the above Said wheelock — Laid out by John Read Survey^r with assistance of William Holbrook Chain man

Mendon October 24th. 1757 Laid out for James Sumner five acres of Land it being 5 acres of Benjamin Haywards Eleventh Division Laid out north of Sam^l Parkhursts and is Bounded as followeth Begining at a heap of Stones it being Azariah Newtons South Easterly Corner and is Bounded Southerly on Land of Sam^l Parkhurst 29 Rod to a heap of Stones it being the South Easterly Corner thence Runing north 15 Degrs west 16 Rod to Said Parkhursts northwest Corner Bounded Easterly on Said Parkhursts land Said Corner being a heap of Stones thence Runing west 25 Degrs north to a Medow Known by the name of Pecks medow thence Bounded on Said medow to Azariah Newtons Land S^d line being about 40 Rods and is Bounded westerly on Said newtons Land 40 Rods to the first Bounds mentioned — Laid out William Torrey Survey^r Robert Taft & James Sumner Chain men

April the 27th 1757 Laid out for peter Darling 80 Rod of his Eleventh Division of Land on the Northerly Side of the Road Leading by his house & is Bounded Easterly on his own Land Eleven Rod Southerly on S^d Road 18 Rod to a heap of Stones on a Rock by Said Road and northerly on the Land of Abigail Trask to the first Bounds it being a gore of land — Laid out by William Torrey Survey^r Robert Taft Chain man

April 27th 1757 Laid out for Peter Darling 80 rod 11th Division of Land Joyning to his other Land by his house and is Bounded South Easterly on Said Land 6 Rod bounded northeasterly on Land of Jeremiah Battles 30 Rod Bounded Southwesterly on Land of Abigail Trask 30 Rod it being a gore of Land — Laid out by William Torrey Survey^r Robert Taft Chain man

november 23^d 1757 Laid out for William Legg half an acre of Land it being half an acre of Moses Chapins Eleventh Division adjoining to S^d Leggs other land Easterly from his house and is Bounded northerly on his own land formerly Summers 16 Rod to Moses Gages land and is Bounded Southerly on Said Gages land 21 Rod Bounded Easterly on Land of Joseph Ward 12 Rod it being a gore of land Containing 108 Rod 28 rod allowed for bad land — Laid out by William Torrey Survey^r Nathan Tyler Esq^r & William Legg Chain men

peletiah Darling

John Sanger

[95.] Mendon april the 27th 1757 then Laid out for Peletiah Darling 4 acres & 20 rod Eleventh Division of Land & Lyeth by the East Side of peter thayers land begining at a heap of Stones being the Southwest Corner of Said Thayers Land thence runing West 35 Deg^s South to a heap of Stones on a Rock at Jeremiah Battels Land thence Runing northward with Said Battels Land 31 rod to a heap of Stones it being a Corner of Said Darlings other land thence Runing Easterly with Said Darlings other land 24 rod to a heap of Stones Joyning to Said Thayers land thence Runing Southwards with Said Thayers Land 31 rods to the first mentioned Bounds — Laid out by W^m Torrey Survey^r Robert Taft Chain man

Mendon December the 5th 1758 Laid out for John Sanger Eleven acres of Land which he purchased of William Torrey it being part of Joseph Pennimans Sixth Seventh Eighth ninth & tenth Divisions of Land an is Laid out on the East Side of the great River and on the East Side of the Road that Leads by his father Jsaac Sangers house and is Bounded westerly on Said Road from Said Jsaac Sangers Land to Edward Halls Land and is bounded Southerly on S^d Halls Land 98 Rod to his Said father Jsaac Sangers Land & is Bounded; Easterly on Said Jsaac Sangers Land to Daniel Tafts land then Bounded north-Easterly & northwesterly partly on Said Tafts Land and partly on Said Sangers Land to the above Said Road it being a Broaken piece of Land Containing 13 acres & half two acres & half allowed for

half an acre his father Jsaac Sanger Laid out through a mistak in Daniel Tafts land and for bad Land Laid out by William Torrey Survey^r Robert Taft & John Sanger Committe

December 5th 1758 Laid out for John Sanger five acres of Land which he purchased of William Torrey it being part of Joseph pennimans 6th 7th 8th 9th & 10th Division of Land and is Laid out Between the great River & the west River Joyning to his father Jsaac Sangers Land Begining at the South East Corner of his Said fathers Land thence Runing East 35 Deg^{rs} north 14 rod to a heap of Stones by a pine Stand markt being the North East Corner thence South 35 Deg^{rs} East 26 Rod to a heap of Stones being the South East Corner thence west 35 Deg^{rs}. South 36 Rod to Edward Halls Land and is Bounded westerly on Said Halls Land 26 rod to his father Jsaac Sangers Land then Bounded northerly on Said Land 22 rod to the first Bounds the whole being 5 acres & 136 rod 136 Rod allowed for bad Land —

Laid out by William Torrey Survey^r Robert Taft Chain man

Sam^l. Read Wm Rawson Jun^r. Benjⁿ. holbrook

[96.] Uxbridge april 20th 1752 Laid out for Decon Samuel Read 24 acres of his tenth & Eleventh Divisions in the South part of Uxbridge begining at a heap of Stones being the North East Corner then west 69 Rod to the town Line Bounded North on Land Laid out for James Wood then South to the Land of the heirs of Thomas Sterns Bounded west on the town Line then Easterly by a Various Line to a heap of Stones at Benjamin Corrarys Land Bounding Southerly on Said heirs Land then Northerly & bounding Easterly on Said Corrarys Land to the first Bounds mentioned — Laid out by John Read Survey^r William Holbrook Chain man

June the first 1758 Laid out for Decon Samuel Read 18 acres of Land being part of Severall Divisions on the westerly Side of the great River near the northwest Corner of the township Joyning to the Land of John Merrett and is Bounded Easterly on Said Merritts Land 68 Rods from a heap of Stones being the South East Corner & the North East Corner of John Martains Land and is Bounded northerly on Land of John Adams 67 Rod from

a heap of Stones being the North East Corner & the South East Corner of Said Adams Land to a heap of Stones being the Northwest Corner and is bounded westerly on Land of James Adams with a various Line to John Martains Land to a heap of Stones being the Southwest Corner then Bounded Southerly on Said Martains Land 50 Rod to the South East Corner the first mentioned bounds the whole being 18 acres & 116 Rods 116 Rods allowed for bad Land—Laid out by William Torrey Survey^r Samuel Read Chain man

Mendon October the Second 1758 Laid out for William Rawson Jun^r Eighty nine Rod of Land it being part of his father John Cooks Eleventh Division and is Laid out where the towns meeting house now Stands and is Bounded Southerly on Land Laid out to Jacob Aldrich Seven Rods westerly on a two Rod way Leading by the west End of Said meeting house 14 Rod and half to the four rod Road Called the County Road and is Bounded northerly on Said four Rod Road Seven Rod to a heap of Stones being the north East Corner and is Bounded Easterly on Common or the Land Called the Bureing place as the Stonewall now Stands to Said Aldrichs Land—Laid out by William Torrey Survey^r Nathan Tyler & Samuel Read Chain men

April 10th 1763 Laid out for Benjamin Holbrook 30 Rods of his father Richard Holbrooks 11th Division on the north Side of the Road Leading by S^d holbrooks house and is Bounded South Easterly on S^d Road 12 rod north Easterly & South westerly on his other land it being a three Cornered piece of Land—Laid out by William Torrey Survey^r Robert Taft Chain man

James Wood

Jonathan Cook

[97.] March 9th 1748/9 Laid out for Jonathan Cook five acres & 68 Rod of land that was Laid out through a mistake on his own land South from peter Tafts house & one acre of his ninth Division and 2 acres & 104 rod of his 10th Division and foure acres of his 11th Division Laid Joyning to his other land a little East from his house Begining at a heap of Stones at the Side line of his other land then Runing East 17 Deg^{rs} South 110 Rod to a heap of

Stones at his own land bounding South on his own land it being a South East Corner then North 5 Deg^{rs} west 27 rod to a heap of Stones being y^e North East Corner Bounded East on his own land then west 17 Deg^{rs} north with a Direct Line by a Line of marked trees & marking Iron & Stones to his land near his house Bounded northerly all the way on Comon then Southerly to the first Bounds Bounded westerly on his own Land the whole Containing 18 acres 5 acres allowed for bad Land — the five acres of Said Cooks that was Laid out through a mistake being good land with allowance for a three rod high way Cross Said Land

March 9th 1748/9 on the Same Day Laid out more for S^d Jonathan Cook three acres & 26 rod of his 11th Division a Little which Shold Be West East from Jacob Tafts house and is Bounded as followeth begining at the norwest Corner then Runing South 5 Deg^{rs} East 46 rod to a heap of Stones being the South west Corner at Rists land bounded west on his own Land then East 5 Deg^{rs} north 13 Rod to a heap of Stones at the Side Line of the School farm being the South East Corner Bounded South on Land of S^d Rist then north 5 Deg^{rs} west 46 rod to a heap of Stones being the North East Corner Bounded East on the School farm then west 5 Deg^{rs} South 9 rod to the first bounds mentioned bounded north on Comon — Laid out by John Read Survey^r with the assistance of William Holbrook Chain man

Uxbridge may 9th 1756 Laid out for James Wood Eight acres of Land (viz) 4 acres of Benjamin Greens 10th Division & 4 acres of Ezekiel Woods Eleventh Division to gether Joyning to his other land on the South Side of it and is Bounded begining at the town Line being the South west Corner of his other Land and the norwest Corner of Said piece then Runing East and Bounded North on his other land then bounding East on his other land to land of Benjamin Corrary then Southerly about 16 Rod to the South westerly Corner of Said Corrarys Land then Runing west with a Direct Line to the above S^d town Line being about 80 Rod and is Bounded Southerly on land Laid out for Decon Samuel Read on the Same Day then north 8 Deg^{rs} & $\frac{2}{1}$ East to

the first bounds mentioned Laid out by John Read Survey^r
William Holbrook chain man

James Albee Thomas Burch W^m Sheffield John Albee Jchabod
[98.] ammidown Joseph Thompson.

Uxbridge December 15th. 1749 Laid out for James Albee five
acres & half of Land it being 4 acres & half of his Eleventh
Division and one acre that was allowed him for a Road going
through his Land Begining at a heap of Stones by his own land
being the South East Corner then north 20 Rod Bounded East
on Land of Sam^l Holbrook then west 11 Degrs North 55 rod to
a heap of Stones at a wallnut tree markt being the north west
Corner Bounded North on Comon then Runing Southerly about
35 Rod to a heap of Stones being the Southwest Corner Bounded
westerly on Land of Silvanus Holbrook then on his own Land to
the first Bounds—Laid out by John Read Survey^r with the
assistance of William Holbrook chain man

Mendon March 22^d 1759

We The Subscribers this Day preambulated the Bounds
Between our Lands on the South Side the Road Runing from
mendon Town Cross the neck so Called to Sheffields mill which
is as followeth Begining at a Stake & heap of Stones by Said
Road thence to a Black oak stand markt in the fence thence Runing
South about 20 Deg^{rs} west to a Chesnut Tree markt thence to a
Black oak tree marked thence to a Black oak tree markt thence
to a Black oak tree markt thence to a heap of Stones at Samuel
Rawsons Land and we all agree that this our preambulation be
Recorded in the Proprietors Records in mendon as the Bounds
Between our Said Lands

Test William Torrey John Albee

THOMAS ^{his}**R** BURCH
^{mark}
WILLIAM SHEFFIELD
JCHABOD AMMIDOWN

Mendon March 22^d. 1759

We The Subscribers this Day Preambulated the Line Between
our Lands on on the South Side the way Leading over the place

Called the neck from mendon Town to Sheffields mill which Bounds are as followeth Begining at a heap of Stones by Said Road thence Runing Southerly with a Direct Line to a Red oak tree markt with Stones at the Roote thence with a Direct line to a heap of Stones on the Easterly Side of a Large Rock thence to a heap of Stones & a Stake thence to a heap of Stones being the North west Corner of John Spragves Dubling Lott measured off for John Albee — and we Both agree that this our preambulation be Recorded in the proprietors Records of Mendon — as witness our hands

Test William Torrey Jchabod Ammidown THOMAS ^{his} _{Mark} BURCH
JOHN ALBEE

Uxbridge april the 12th 1752 Laid out for Joseph Thomson Six acres Eleventh Division part of Joseph Tafts & part of his own on the South Side of his other land begining at the South west Corner of his other Land then Runing South Easterly 16 rod & one half to a heap of Stones a Corner of peter aldrichs Land Bounded Southwesterly on land of John Eleson then Easterly 4 Deg^{rs} North with a Direct line to a pine tree markt being 74 rod then Northerly with a Direct line 34 rod to his old line to a heap of Stones being a Corner 2 rod west of the old Corner between Eleson & he then westerly by a various line 118 Rod to the first bounds mentioned with allowance for a high way through Said land — Laid out by William Holbrook & John Read Survey^r & Committee

George Bruce Nathan Tyler David Cuttler James Wood
September 10th. 1759 Laid out for George Bruce three acres & [99.] 18 Rod Eleventh Division which he purchased of William Torrey Joyning to his other land at the Norwest End of misco hill & is bounded northwesterly on his other Land 25 Rods from a heap of Stones being the Northwest Corner of Land Laid out to Edmond Rawson to the Southwest Corner of Land formerly Elihvo Wharfields and the Northwest Corner, of William Johnsons Land and is Bounded partly Easterly & partly Northerly on

Said Johnsons Land to a heap of Stones being the Northeast Corner of the Land Laid out to the above Said Edmond Rawson and is Bounded Southwesterly on Said Rawsons land 48 Rod to the first Bounds mentioned Laid out by William Torrey Survey^r Robert Taft Chain man

March the 7th 1760 Laid out for Nathan Tyler one acre and a quarter of his Eleventh Division of Land adjoining to his other land on the westerly Side of the mill River and is Bounded Northerly on his other land Easterly on Said River Southerly on Land of abraham Jones westerly on Land belonging to the heirs of Nathanael Jones Dec^d Laid out by William Torrey Survey^r Nathan Tyler Chain man

March the 7th 1760 Laid out for David Cuttler three acres of Josiah Chapins Eleventh Division of Land on the west Side of the mill River Joyning to his other Land and is Bounded Southerly on his other land 6 rods to Said River and is Bounded westerly on his other Land 62 Rod to a Stak & heap of Stones being the North East Corner of his other Land thence Runing East 35 Deg^{rs} North about 8 Rods to Said River a maple Stand markt near Said River in Said Line and is Bounded Easterly on the Said mill River to his other Land — laid out by William Torrey Survey^r Nathan Tyler Chain man

November 30th 1758 Laid out for James Wood 108 Rod of M^r Joseph Dorrs Eleventh Division on Both Sides of the Cart path Leading from S^d woods house to School Brook & is Bounded Southerly on the ministry Land & northerly on his own land it being 66 rod in Length & 7 rod & half wide at the East End Encluding the Road & 4 rods wide at the west End by School Brook — there being allowance for a four rod Road through Said Land already Laid out or to be laid out —

The Same Day Laid out for Said wood 2 acres of Joseph Dorrs 11th Division Joyning to his own land on the Easterly Side of misco hill and is Bounded as followeth begining at a heap of Stones in the fence being the South west Corner of Samuel Greens

Land and is Bounded Easterly on said Greens land 20 rod to a high Stone Stuck in the ground with Stones round it being y^e North East Corner & the South East Corner of Land laid out formerly to Samⁿ Read & is Bounded northwesterly on his own Land 28 rod and is Bounded South Easterly on his own land 38 rod to the first Bounds a gore of land—the above two pieces of land were laid out by William Torrey Survey^r Robert Taft Chain man

Benj Craging John Elliot Abrham Jones & Cuttler

[100.] May the 5th 1760 Laid out for Benjamin Craging Ninety Rods of his Eleventh Division adjoining to his other Land on the South Easterly Side of the Road Leading by Said Craging House and is Bounded South Easterly on his other Land 90 Rod Northwesterly on Said Road 90 Rods. it being a Narrow Strip of Land 90 Rods Long & one Rod wide

Laid out by William Torrey Survey^r & Robert Taft Chain man

May the 5th 1756 Laid out for John Elliot 5 acres of Josiah Tafts Eleventh Division of Land Joyning to his other Land Near his house on the west side the Road Bounded westerly on Land of Phinehas Lovett 18 Rod Southerly on Land of Joseph Thomson 22 Rods westerly on Said Thomson 19 Rods then Southerly on Said Tomson 37 rod to the Said Road Bounded Northeasterly on Said Road 50 rod to his other Land then on Said Land to Said Louetts Land the whole being 6 acres & half one acre & halt allowed for bad Land Laid out by William Torrey Sury^r William Holbrook Chain man

March the 7th 1760 Laid out for Abraham Jones 4 acres and a quarter of Josiah Chapins Eleventh Division of land on the westerly Side of the Mill River adjoining to his other Land & is Bounded Northerly on his other Land and Easterly on Said River to David Cuttlers Land Laid out the Same Day and is Bounded Southerly on Said Cuttlers land about 8 rods to Land belonging to the heirs of Nathanael Jones Dec^d and is Bounded westerly on Said heirs Land to his own land—Laid out by William Torrey Survey^r Nathan Tyler Chain man

Mendon April 12th 1760 We the Subscribers (viz) Abraham Jones and David Cuttler have this Day preambulated the Lines between our lands and medows on both Sides of the mill River, which are as followeth (viz) begining at a heap of Stones on a Rock on the Easterly Side of the medow on the Easterly Side of Said River thence Runing westerly with a Direct line Crossing Said medow & Said River to a Crotched maple tree on the west Side of Said River with Stones in the Crotch of Said tree, thence Runing west 35 Deg^{rs} South about 4 Rods to a heap of Stones on the Easterly Line of the Land that the Said Cuttler Bought of Daniel Chapin about Eight Rods Southerly of the North Easterly Corner of the Land he Bought of Said Chapin — and we Binde our Selves our heirs & assigns to Stand to & abide by this preambulation for Ever — and we agree that this preambulation be Recorded in the proprietors Record in mendon, as witness our hands the day & year first above written

Test NATHAN TYLER

ABRAHAM JONES

JOSIAH CHAPIN

DAVID CUTTLER

[101.] peter & Benjⁿ wheelock J. Jones & E. Torrey
Robert Evens

January the 24. 1760 Then we the Subscribers preambulated the Lines between our Lands on the Easterly Side of Rehoboth Road So Called Begining at a Stake and heap of Stones by Said Road then Runing East to a white oak tree markt then East Continuing the Same point to a Black oak tree markt then East the Same point to an other Black oak tree markt then East the Same point to a heap of Stones by the medow thence Runing Southerly as the upland and medow Runs to a Stake & Stones thence Runing East Crossing the Said medow to the mill River

PETER WHEELOCK

BENJAMIN WHEELOCK JUN^r

Mendon May 22nd — 1760 — We the Subscribers (viz) Joseph Jones and Ebenezer Torrey have this Day Preambulated the Lines Between our Lands by the Road Leading by Said Torreys house — which are as followeth — Begining at a Stake & heap of Stones Being the Southeast Corner of S^d Jones's Land & the Southwest Corner of S^d Torreys land and from thence Runing

North about Twenty Deg^{rs} west to a Stake & heap of Stones by Land formerly Dearing Jones's Late of Mendon Dec^d. — and we oblige our Selves our heirs & assigns to Stand to & abide by this our Perambulation for Ever — as witness our hands the Day & year first above written — and we also agree that this our Perambulation be put on the proprietors Records of Mendon

Test WILLIAM TORREY

JOSEPH JONES

JOSEPH JONES JUN^r

EBENEZER TORREY

Mendon June y^e 2ⁿ 1760 Laid out to Robert Evens 3 acres and 133 Rods of his Seventh Division of Land on the Neck So Called and is Bounded Northerly on the Road Leading Ouer Said Neck 21 Rods & is Bounded Easterly on Land of John Albee 32 Rods & is Bounded Southerly on Land formerly Laid out to Benjamin Albee 24 Rods & is Bounded westerly on his own Land or Land now in the possession of Thomas Burch in part and partly in the possession of Jchabod Ammidown 30 Rods to Said Road — it being Land Laid out to the Said Robert Evens in the year 1721 as we find by the Survey but was not Recorded in our Proprietors Records — and we have now New Surveyed it and Recorded Said Land — and the proprietors adjoining to S^d land being present Consented that Said Land Should be Laid out to the Said Robert Evens or his heirs — Surveyed by William Torrey Survey^r William Holbrook & Sam^l Read Chain men

february 10 1761 Laid out for Ebenezer Torrey 2 acres & half of Eleventh Division of land which he purchased of william Torrey adjoining to his other land that he purchased of the heirs of Dearing Jones and is bounded South and west on Said land East on land of James Lovett north on Land formerly Robensons — the whole being three acres half an acre allowed for a two rod road through Said Land — Laid out by William Torrey Survey^r Robert Taft Chain man

[102.] William Holbrook Salvanes Holbrook Jacob Aldrich Jun^r

Uxbridge may 20th 1760 Laid out for William Holbrook three acres & one half & 36 Rods of his Eighth Division on the

west Side of Mumfords River at a place known by the Name of the half acre it being a piece of Land which was formerly Laid out but by Reason of the Return not being on Record we have now Laid out the Said Land and is Bounded on all parts on his own Land & Includes the above Said half acre in the Said piece which makes four acres & 36 Rods, Laid out by John Read Survey^r with the assistance of Decon Sam^l Read & William Holbrook Chain men

Uxbridge y^e 20th 1760 Laid out for William Holbrook y^e Sum of 17 acres of his Ninth Division Said Land was formerly Laid out but not being on Record we have Laid out the Same & is Bounded (viz) Begining at a heap of Stones being the South west Corner then East 7 Deg^{rs} North 114 Rods Bounding South part on his own Land & part on Land of Ezekiel Wood & on all other parts on his own Land — Laid out by John Read Survey^r with the assistance of Decon Sam^l Read & William Holbrook Chain man

April 12th 1748 Laid out for Siluanence Holbrook one acre of their Eleventh Division Easterly from his house Crossing the Road Leading to James Albees begining at a heap of Stones on the South Side of the Road then North 7 rod to the Road then west 6 Deg^{rs} north 9 Rod to a Black oak tree marked then west 34 Deg^{rs} North 20 rods to the North west Corner a white oak tree marked then turning a Square Corner part of the way & part by a various Line to the first Bounds the high way Excepted — Laid out by John Read Survey^r with the assistance of William Holbrook Chain man

on the Same Day Laid out another piece on the North Side y^e above S^d Road begining at the Bounds of his other Land then Runing South 19 Deg^{rs} west 10 Rod to the Road then west 15 Deg^{rs} North 16 rods then on the Road to his other land then on their other land to the first Bounds Containing 3 acres Laid out John Read Survey^r William Holbrook Chain man

June the 24th 1760 then Laid out to the heirs of Jacob Aldrich Deceased four acres of Land on the East Side of the great River

where Peter Aldrichs house now Stands and is Bounded all round on Said peter & Joseph Aldrichs Land (it being four acres of Land granted to the Said Jacob Aldrich by the town of Mendon at a Generall Town Meeting March y^e 4th 1699₇₀₀ as may appear upon Record) the Survey of S^d Land not to be found on Record Now new Survey^d & Laid out by William Torrey Survey^r William Holbrook Chain man

W^m Thomson Bellingham Line

[103.] June the 19th 1760 then Laid out for William Thomson Twelve acres of Land which he purchased of William Torrey it being tenth & Eleventh Division and three acres of Land Laid out under a mistake in his own Land, Laid to gether adjoining to his other Land on the west Side of the great River and is Bounded Easterly on his other Land 160 rods and is Bounded Northerly on his other Land 13 Rods & is Bounded westerly partly on his other Land & partly on Common 180 Rods to a heap of Stones on a Rock it being the Southwest Corner the Said westerly Lines Runs from the Northwest Corner South 34 Deg^{rs} East to the Said heap of Stones on a Rock which is the South west Corner and from Said Southwest Corner the South Lines Runs East 25 Deg^{rs} North 70 rod to Edward Halls Land Said Land Lyeth on the west Side & South End of his other Land the whole being 18 acres 3 acres allowed for bad Land — Laid out by William Torrey Survey^r Nathan Tyler & Samuel Read Chain men

The above piece of Land was Supposed to be Laid out in the year 1726 but we think that in the Survey^r Cast or some other way there was a mistake made of 18 acres which as we are the proprietors Committees advise Said William Thomson to Lay it out as Common Land which brings his Land to the first Supposed Bounds

NATHAN TYLER	} Proprietors Committee
JOHN HARRWOOD	
SAMUEL READ	
WILLIAM TORREY	

Bellingham June the 30th 1760 We the Subscribers being a Committee Chosen by the proprietors of the former town ship of

mendon & the proprietors of the farm Called Rawsons farm in S^d Bellingham have this Day preambulated the Line Between S^d mendon & S^d farm Begining at a Large heap of Stones being the North west Corner of S^d farm & on Said mendon East line thence Runing South to a heap of Stones at the Roote of an oak fallen down thence to a Large white oak tree markt thence to a Large white oak tree markt on the East Side between Lie^t John Holbrooks & his Son Luke S^d oak is Something west of S^d Line thence to a white oak tree marked near the north west Corner of Ebenezer Thayers Land thence by a line of marked trees & heaps of Stones to a Walnut Stump & heap of Stones thence Continveing Said line & Crossing the Cuntry Road to a white oak Stump & a heap of Stones thence to a Large pine tree markt thence to a heap of Stones on the Roote of a pine tree blown up thence to a white oak tree markt on the East Side of the Road Leading from John Corbetts to Bellingham meeting house thence Crossing S^d Road to a white oak tree markt thence to a white markt thence Continveing S^d Line to Charles River

JOSEPH WIGHT	} Com ^{ee}
ELEAZAR HAYWARD	
EBENEZER THAYER	
NATHAN TYLER	
WILLIAM TORREY	
JOHN CORBETT	

Jsaac Taft Joseph Daniels hayward & wedge Harveys & hills perambulation

[104.] May the 5th 1760 Laid out for Jsaac Taft 18 acres of land Laid out on his fathers Rights (viz) Thomas Taft Deceased it being part of Several Divisions Laid Joyning to his other land on the South Side of the Road Leading to Benjamin Cragings and is bounded west on Said Cragings Land South on Thomas Tafts Land East on Land of Abraham Staples north on his other Land — Laid out by William Torrey Survey^r Robert Taft Chain man

february 3^p 1761 Laid out for Joseph Daniels two acres and half of Vriah Thayers Eleventh Division of Land Laid Joyning

to his other Land that he Bought of John King on the Easterly Side of Rehoboth Road and is Bounded westerly on S^d. Road Southerly on his other Land Northerly on Land of Samuel Thayer to a heap of Stones being the north East Corner Easterly on Comon by a line of markt trees & heaps of Stones to his other Land the whole being four acres one acre & half allowed for bad Land — Laid out by William Torrey Survey^r Robert Taft Chain man

Mendon febrvary y^e 6th 1761 we the Subscribers (viz) Daniel Wedge and Samuel Hayward this Day mett & Perambulated the Line Between our lands on the Easterly Side of Second Bridge river which is followeth — Begining at a Black oak tree markt with Stones at the Roote being the South East Corner of S^d Haywards Land thence Runing Northerly to a white oak Stump in the old fence from thence a Little Easterly about Sixty five Rods to a Black oak tree markt being the Northwest Corner of Said wedges Land and we binde our Selves our heirs & assigns to Stand to & abide by this our Preambulation as witness our hands —

Test Daniel Wedge Jun^r Wharfield Hayward

DANIEL WEDGE

SAMUEL HAYWARD

Mendon May y^e 28th 1761 Then we the Subscribers mett & Perambulated the Line between our Land Begining at the west End of the Pettition Stone wall now Standing between our Lands on the East Side of the Road Leading from the great Pond into the Covntry Road East of M^r Harveys house Said Line to extend Easterly as our Lands Bounds on Eatch other as the S^d Stone Wall & Rail fence now Stands & So to be Renewed from time to time as the Said fence now Stands for Ever hereafter : and it is further agreed by both Parties Signing to this Jnstrument that Jonathan Harvey Shall have & maintain the west End of Said fence and that Matthew Hill is to have & maintain the East End of S^d fence in Equal halves to be measured Between S^d Parties : and this we agree and Declare to be a final Preambulation & Set-

tlement of the Lines between our Land Discribed as abovesaid for our Selves our heirs & assigns for Ever as witness our hands the Day & year above written : and we further agree that the above written Instrument Shall be put on Record in the Proprietors Records in Mendon

Test DANIEL TAFT JUN^r.

EDWARD RAWSON

JONATHAN ^{his} X HARVEY
mark
 MATTHEW HILL

Phinehas Lovett

[105.] September 9th 1760 then Laid out for Phinehas Lovett fifty four acres of Land (viz) 20 acres which he purchased of William Torrey and 25 acres which he purchased of Jchabod Ammidown and 9 acres of his own it being part of Several Divisions of Land Laid Joyning to the Land & Medow that the S^d Lovett Bought of Benjamin Hayward on the westerly Side of Second Bridge River So Called (Said Medow is Bounded Easterly on S^d River) Said Land is Bounded as followeth Begining at a Black oak Stump : with a heap of Stones being George Sumners original North East Corner thence Runing South full point 74 Rods and Bounding East on Land of Nathanael Morse to a heap of Stones being a Corner then turning and Runing East 22 Deg^{rs} South by Said Morses Land 70 Rods to a heap of Stones being a Corner then turning & Runing north about 10 Deg^{rs} west 11 Rods to a Black oak tree markt being the South west Corner of Land formerly Laid out to James Lovett then turning and Runing East Eleven Deg^{rs} North 16 rods to Said Lovetts medow formerly laid out to Samuel Hayward then turning North Eleven Deg^{rs} west 15 rod to a Stake being a Corner of S^d medow thence Runing North 34 Deg^{rs} East 21 rods to Second Bridge River then. Bounded Easterly on S^d River 84 rods upon a Streight or Center Line to a heap of Stones by Said River being the South East Corner thence turning & Runing west Eleven Deg^{rs} South 30 rod then turning & runing South Eleven Deg^{rs} East 9 rod to a Brook that runs into S^d River then turning up Stream and is Bounded Southerly on Sd Brook about 180 rod to the End of the Lane by James Sumners South East Corner then Crossing Said lane 4 rod from Said Brook to Sumners S^d Corner then Runing

North 5 Deg^{rs} East by Said Sumners land & as the fence now Stands 47 rods then North 28 Deg^{rs} East by Said Sumners land as the fence now Stands 46 rod thence turning west 34 Deg^{rs} north by Sumners land 36 Rods to Sumners Corners then turning North 34 Deg^{rs} East 84 rods to the Stump & heap of Stones which was the first Bounds mentioned the whole Containing 98 acres In Compassing in 44 acres within Said Boundaries that was formerly laid out to Samuel Hayward and Benjamin Hayward and now Said Lovetts as may appear by a Deed of Sale from Benjamin Hayward to Sd Phinehas Lovett — Surveyed and laid out by William Torrey Survey^r with the assistance of Robert Taft and Samuel Read Chain men and Committee

Jsaac & antony Chase Samⁿ Gaskiel Samⁿ thayer Nathan Park
 [106.] March 13th 1761 Laid out for Jsaac Chase 16 acres & half of Land that he Purchesed of Vriah Thayer it being Part of Several Divisions of Land Laid Joyning to his other Land Beginning at a heap of Stones being the Southwest Corner of Samuel Thayers Land and is Bounded East on his other Land 52 Rods to a heap of Stones being the South East Corner then thence Runing North 40 Degrs west 26 Rods to a Pine tree & heap of Stones on Samuel Gaskills Land thence Runing & Bounding west on S^d Gaskill 65 Rods to a heap of Stones thence Runing north 28 Deg^{rs} East on Comon 54 rods to a heap of Stones being a Corner of Samⁿ Thayers Land and is Bounded Easterly on S^d Thayers Land to the first Bounds the whole Containing 25 acres 8 acres & half allowed for bad land. Laid out by William Torrey Survey^r Robert Taft Chain man

March 13th 1761 Laid out for Antony Chase 3 acres & half of land that his father Jsaac Chase Purchesed of Vriah Thayer Joyning to his other Land near his house and is Bounded west on Land of Samⁿ Thayer & on all other parts on his own Land it being a Broaken piece of Land Containing five acres one acre & half allowed for bad land —

Laid out by William Torrey Survey^r Robert Taft Chain man

March 13th. 1761 Laid out for Samuel Gaskill 4 acres & half of his Eleventh Division of Land Joyning to his other Land South East from his house and is Bounded East on Land of Jsaac Chase Laid out y^e Same Day and is Bounded west & north on his other Land it being a gore of Land Containing 6 acres one acre & half allowed for bad Land Laid out by William Torrey Survey^r Robert Taft Chain man.

April 23^d 1755 Laid out for Samuel Thayer 30 acres of his Eleventh Division of land Joyning to his other land on the west Side of the Great River and is Bounded westerly on his other land 100 rod from a Stak & heap of Stones being the North East Corner of his other land to Moses Thomsons land & is Bounded Southerly partly on S^d Thomsons land & Partly on Land of Timothy Macnamarro to the North East Corner of S^d Timothys Land thence Runing north 34 Deg^{rs} west Bounding Partly on Comon & Parly on Land of William Thomson 150 rod to the first bounds it being a three Corn^d piece of land Containing 39 acres 9 acres allowed for bad land — laid out by John Read Survey^r William Holbrook & William Torrey Chain men

June y^e 10th 1761 Laid out for Nathan Park 5 acres & 120 rod of Land which he Purchesed of William Torrey Joyning to his other land on the East Side of the Road Leading by his house and is Bounded north partly on his other land & partly on land of James Nutting Bounded westerly on his own land to the South East Corner of Said land thence Runing East 16 Deg^{rs} North 13 rod to the Road then Bounded South Easterly on Said Road to his other land Laid out by William Torrey Survey^r Samuel Read Chain man

Sam^l aldrich abner aldrich William Thayer Jr. John Eleson turner Ellis

[107.] June 10th 1761 Laid out for Samuel aldrich 2 acres & 130 rods of land Joyning to his own land north from his house Begining at a heap of Stones a Corner of Benjamin Thomsons Land formly and now Nathan Parks land Bounding

Southwesterly on S^d Parks land & northwesterly on S^d. Parks Land till it Comes to a Road then north easterly on S^d Road to the first Bounds mentioned it being a three Cornered piece of land — Laid out on the Rights of Samuel Thayer Laid out by William Torrey Survey^r Samuel Read Chain man

april the 6th 1761 then Laid out for abner Aldrich one acre of his father David Aldrichs Eleventh Division of Land Joyning to Bellingham Line and is Bounded East on S^d line 40 rod Southerly on Caleb Cooks Land about five Rods and on all other parts on his own Land — Laid out by William Torrey Survey^r with y^e assistance of Sam^l Read Chain man

January the 20th 1762 Laid out for William Thayer Jun^r Eight acres of Cap^t Robert Tafts Eleventh Division Joyning to his own Land at the west End of the Round medow So Called and is Bounded Easterly on Land formerly Laid out to Jethro Coffin Bounded Southerly on Land formerly Laid out to Samuel Thayer 74 Rods to a heap of Stones on a Rock being a former Corner of Said Thayers Land and is Bounded westerly on Land Supposed to be Common one rod to a Black oak tree markt being in the South Line of Land formerly Laid out to John Darling and is Bounded northerly on Said Land to the above Said Coffins Land. Laid out by William Torrey Survey^r Robert Taft Chain man

William Thayer Jun^r flung up this Land for it was Laid out in Sam^l Thayers Land

June 10th 1761 Laid out for John Eleson one acre & 50 Rod of his Eleventh Division of Land Joyning to his other Land west from his house and is Bounded Southerly on Land of Sam^l Aldrich that was Laid out the Same Day 12 Rod and is Bounded on all other parts on his own Land it being a gore of Land 70 Rod Long and 12 Rod wide at the South End — Laid out by William Torrey Survey^r Samuel Read Chain man

December 21st 1763 Laid out for Turner Elles 181 Rod of his Eleventh Division of Land Laid Joyning to his other Land and is Bounded westerly partly on Said Land & partly on Land Sett

off to Ephraim Taft 66 Rod and is Bounded Southerly on Land of John Daniels five Rod & half from a heap of Stones being the South East Corner of Elles Said Land to a Walnut tree markt being the Southwest Corner of Land belonging to the heirs of William Rutter Dec^d. and is Bounded Easterly on Said heirs Land 66 rod it being a gore of Land Laid out by William Torrey Survey^r Robert Taft Chain man

[108.] March the 11th 1761 Laid out for William Torrey a 35 acre Right of Ceader Swamp in Shocologe Ceader Swamp (viz) a 25 acre Right of his father Angel Torreys and a 10 acre Right of Samuel Torreys and is Bounded Northwesterly on the Brook 46 rods westerly on Swamp belonging to Benjamin Corrary Southerly on upland 46 rod from a Large black burch markt being the South west Corner to a black Burch Stand markt being the South East Corner thence Runing north 16 Deg^{rs} west by a line of marked trees across Said Swamp to the above Said Brook a hemlock markt near the brook being the North East Corner Laid out by William Torrey Survey^r William Holbrook Robert Taft & Samuel Read Committee

March the 11th 1761 Laid out for James Wood a Six acre Right of Ceader Swamp which Derived from Samuel Moors Rights in Shocolog Ceader Swamp on the Southerly Side of Shocolog Pond and is Bounded Northerly partly on Said pond & Partly on the Brook Down Stream to the North East Corner of William Torreys Swamp then Bounded westerly on Said Torreys Swamp 6 Rod to a Ceader Stump being the Southwest Corner then Runing East 16 Deg^{rs} north by a line of marked trees 42 rod to a maple tree markt being the South East Corner thence Runing north 16 Deg^{rs} west to the upland then Bounded by the upland to the Said Pond—laid out by William Torrey Survey^r William holbrook Robert Taft & Sam^l Read Com^{ty}

March the 11th 1761 then Laid out for the heirs of Samuel Read Dec^d their Shear of Ceader Swamp which Derived from S^d Reads Rights it being a 40 acre & a half right and laid out in

Shockolog Swamp Begining at a Black Burch Stand markt being the Southwest Corner & the South East Corner of William Torreys Swamp then Runing north 16 Deg^{rs} west 30 rod and Bounding westerly on S^d Torreys Swamp to a Ceader Stump being the northwest Corner & the Southwest Corner of James Woods Swamp then turning East 16 Deg^{rs} North by S^d Woods Swamp by a line of marked trees 42 rod to a maple tree markt being the north East Corner then turning South 16 Deg^{rs} East 52 rod by a line of marked trees to a Ceader Stand markt being the South East Corner then west 16 Deg^{rs} South by a line of markt trees 24 rod to the upland to a Ceader tree markt near the upland being the South west Corner Bounded Southerly on the upland to the first Bounds — laid out by William Torrey Survey^r William Holbrook & Robert Taft Committee

March y^e 11th 1761 Laid out for Robert Taft a five acre Right of Ceader Swamp which Derived from his fathers Rights laid out in the Shockolog Swamp Begining at the Edge of the Swamp a Ceader tree markt being the South East Corner then Runing north 16 Deg^{rs} west by a line of marked trees 10 rod then west 16 Deg^{rs} South by a line of marked trees 24 rod to a Ceader tree markt being the northwest Corner Bounded north on Reads heirs and is Bounded west on upland 12 rod to a hemlock tree markt being the South west Corner thence with a Direct line to the first bounds mentioned — laid out by William Torrey Survey^r William holbrook & Samuel Read Chain men

Sam^l Aldrich

Robert Taft

Jacob Aldrich

[109.] June 10th 1761 Laid out for Samuel Aldrich Seven Acres of Edmond Rawsons Eleventh Division of Land adjoining to the Land he bought of William Hayward on the west Side the great River in Uxbridge, Begining at a heap of Stones being an Easterly Corner of Land Laid out to Deborah aldrich thence Runing East 16 Deg^{rs} North 12 Rods to a heap of Stones on a Rock by John Elesons Land then Bounding Easterly on S^d Elesons Land 10 Rod to a heap of Stones on a Ledge of Rocks thence East 25 Degrs north on S^d Land 34 Rods to a heap of Stones on a Ledge of

Rocks then South 20 Deg^{rs} East on S^d Land 36 Rod to a heap of Stones being Said Elesons South west Corner then East 20 Deg^{rs} North bounding north on S^d Elesons Land to a former Corner of S^d Elesons Land then South 44 Deg^{rs} west 56 Rods to a heap of Stones on a Rock at wharfields Land then Norwest 10: Deg^{rs} north 21: Rods on Said wharfields Land to a black oak tree markt being S^d wharfields north East Corner and is Bounded Southerly on S^d Land to the Land the S^d Aldrich Bought of the above Said Hayward then Bounded westerly & Southerly & Easterly on S^d Land to Edmond Rawsons Land then Southerly on S^d Rawsons Land to Land formerly Laid out to Samuel Thayer and is Bounded westerly on Said Land to the first Bounds mentioned — Laid out by W^m Torrey Surveyer Samuel Read & Samuel Aldrich Chain men

March 11th 1761 Laid out for Robert Taft one acre of Swamp Land Joyning to his Ceader Swamp in Shocologe Swamp and is Bounded northerly on his own Ceader Swamp Southerly on Land of Joseph Taft East & west on upland — Laid out by William Torrey Survey^r Samuel Read & Robert Taft Chain men

Uxbridge february the 10th 1762 Laid out for Jacob Aldrich the Shear of Ceader Swamp Belonging to Abel Aldrich Dec^d. and also to the heirs of Seth Aldrich Dec^d. the Remander of their Ceader Swamp not before Laid out: in Shocolog Swamp and is Bounded as followeth Begining at a Ceader Stand Markt being the South East Corner Bounded East partly on upland & partly on farnums Swamp 19 Rods a Cross Said Swamp and is Bounded northerly on upland 10 Rod to a maple Stand marked being the northwest Corner thence Runing South 15 Deg^{rs} East by a Line of marked trees 18 rod to a white Pine Stand markt being the South west Corner thence East 24 Deg^{rs} north 8 rod to the first Bounds mentioned — Laid out by William Torrey Survey^r Robert Taft & Samuel Read Chain men

John Legg Robert Taft Peter Taft Daniel Reads heirs John Tyler
 [110.] april 3^d 1762 Laid out for John Legg 6 acres of Cap^t

Robert Tafts Eleventh Division of Land Joyning to his other land at the North End of Chestnut hill and is Bounded Easterly on his other land 118 Rods northerly on Silas Wheelocks Land Eleven Rod to a heap of Stones being the north west Corner thence Runing South full point 118 rod to land formerly laid out to William hayward and is bounded Southerly on S^d land 11 Rod to his own Land the whole being 8 acres 2 acres allowed for bad land. — Laid out by William Torrey Survey^r Robert Taft Chain man

April 3^d: 1762 Laid out for Robert Taft five acres of his 11th Division on the north End of Chestnut hill Joyning to the Land of John Legg that was Laid out the Same Day and is Bounded East on S^d Land 118 Rod northerly on Land of Silas wheelock nine Rod to Land Laid out to william hayward and is Bounded westerly on Said Land 118 Rod and is Bounded Sontherly on Said Land nine Rods to Said Leggs Land the whole being 6 acres & 120 Rod one acre & 120 rod allowed for bad Land — Laid out by william Torrey Survey^r Robert Taft Chain man

April the 6th 1749 Laid out for Peter Taft of his fathers Eleventh Division 4 acers & 20 Rods Laid Joyning to his other Land beginning at a heap of Stones at Land of Josiah Tafts then Runing west 29 Deg^{rs} South 48 rod to a heap of Stones being the Southwest Corner Bounded South on S^d Tafts Land then north 29 Deg^{rs} west 14 Rod to a heap of Stones being the north west Corner then East 29 Deg^{rs} north 47 Rod to his own Land on Comon then on his own Land 14 Rod to first Bounds — Laid out by John Read Survey^r Samuel Read Chain man

may the 24th 1762 Laid out for the heirs of Daniel Read De^d 25 acres of their 11th Division of Land Joyning to their other Land on the west Side of the west River Bounded on Land of Jeremiah Aldrich 12 Rods to a Corner of S^d aldriches Land thence west 5 Deg^{rs} South 29 Rod to a heap of Stones being a Corner of S^d Aldrichs Land then west 14 Deg^{rs} north on Comon 36 rod to a heap of Stones on S^d Aldrichs Land thence Runing

west 33 Deg^{rs} South and Bounding on S^d Aldrichs Land 52 Rod to a heap of Stones being a Corner then North 31 Deg^{rs} west 63 Rod to a heap of Stones by a Ledge of Rocks being a Corner thence west 17 Deg^{rs}. South 16 rod to a Black oak tree markt being a Corner of John Aldrichs Land then South 41 Deg^{rs} west 26 Rod on S^d Aldrich to a heap of Stones being a Corner then South 23 D^{rs}. East 54 Rod to a heap of Stones being a Corner then East 38 Deg^{rs} South 38 Rod to a heap of Stones on a Ledge of Rocks then South 31 East 27 rod to a heap of Stones at their other Land and is Bounded East & South on their other Land to Jeremiah Aldrichs Land which was the first Bounds mentioned the whole Containing 34 acres & half 9 acres & half allowed for two Roads Crossing the Corners of Said Land & for bad Land — Laid out by William Torrey Sury^r Sam^{ll} Read Chain man

April 30th 1762 Laid out for John Tyler half an acre of his fathers Eleventh Division of Land Joyning to his other Land on the East Side of the mill River and is Bounded northerly on his other Land 6 Rod and westerly on his other Land 18 Rod and Southerly on his other Land 3 Rod & is Bounded Easterly on Land of Joseph Jones 18 Rod Laid out by Will^m Torrey Sury^v Nathan Tyler Chain man

Sam^{ll} Goldthrite peter Darling Sam^{ll} Morse

[111.] March 26th 1756 Laid out for Samuel Goldthrite 12 acres of land (viz) 9 acres of Benoni Bensons Eleventh Division & 3 acres of Isaac Bensons 8th Division and is Laid Joyning to the land of Israel Phillips and is Bounded South on Said Phillips Land 70 Rod to his north East Corner then Bounded west on S^d. land 40 rod to the province South Line and is Bounded South on Said Line 75 rod to a heap of Stones being the South East Corner then northerly with a Direct Line 20 rod to a heap of Stones being the South East Corner of Abel Aldrichs Land and is Bounded northerly & westerly partly on the Land of S^d Aldrich and partly on the Land formerly Daniel Darling Dec^d to the Southwest Corner of S^d Darlings Land to the first Bounds — the whole being 14 acres and a quarter 2 acres & 40 rod allowed for

a road Crossing S^d land and for bad Land — Laid out by William Torry Survey^r with the assestance of Robert Taft as Chain man

September the 8th 1762 Laid out for Peter Darling three acres and half of his Eleventh Division Joyning to his other Land by the Great River below the Bridge Leading over Said River to Trasks mill and is Bounded northerly on the Road Leading over Said River to the North East Corner of Nicloas Trasks Land and is Bounded Southwesterly partly on S^d Trasks Land & partly on Henry Trasks Land & partly on John wollsons Land and partly on Land of the heirs of Robert Trask Deceased 130 rod to a Large Black oak tree on the South west Side Said River thence Runing north Easterly & Crossing Said River about Six Rod to the South East Corner of his other Land and is Bounded north Easterly on his own Land 100 Rod to John Merritts Land and is Bounded north Easterly on S^d Merritts Land ten Rod to the above Said Road the whole being five acres one acre & half allowed it being the whole of the Great River from the Road by S^d Bridge Down Said River to the Southerly Bounds aboue mentioned Laid out by William Torrey Surveyor Robert Taft Chain man

April 6th 1749 Laid out for Samuel Morse of his Eleventh Division & 3 acres of James Emersons 11 Division 12 acres & half Easterly from his house Begining at a walnut Stand then Runing East 5 Degrs north 57 rod to Land of Ezekiel wood Bounded South on his own land to a heap of Stones a Corner then north 16 rod to a heap of Stones being a Corner Bounded East on S^d wood then East 20 north 40 rod to a white oak tree being the North East Corner & a Corner of S^d woods land Bounded Southerly on S^d woods land then north 26 Deg^{rs} west 53 rod to a heap of Stones at Shocologne Road Bounded Easterly on Comon then westerly by a various line on the above S^d Road 43 rod to land of moses farnum a heap of Stones being a Corner then South 30 Deg^{rs} East 34 rod to a heap of Stones being S^d farnums South East Corner then westerly & Bounding northerly on S^d farnum

57 rod to the first Bounds with allowance for y^e highway through s^d land where it is now drawn — Laid out by John Read Sury^r with the assistance of Decon Samuel Read Chain man

Moses Chapin Ebenezer Cheney thomas taft

[112.] December 21st 1762 Laid out for Moses Chapin 4 acres of Josiah Chapins Eleventh Division which Derived from his father Joyning to his Land on the Easterly Side the mill River & is Bounded East on Said Land from a heap of Stones being the North East Corner 42 Rod to a heap of Stones being the South East Corner then west 9 Degrs South 19 Rod on Said Land to a heap of Stones being the South west Corner thence Runing on Comon north 5 Degrs East 42 Rod to a heap of Stones being the north west Corner then East 4 Deg^{rs} north on Comon 19 Rod to the north East Corner being the first Bounds the whole being 5 acres one acre allowed for bad Land — Laid out by William Torrey Sury^r Nathan Tyler & Moses Chapin Chain men

December 21st 1762 Laid out for Moses Chapin one acre and Quarter of Land Joyning to his other Land on the Easterly Side the mill River and is Bounded East and north on his own Land westerly partly on medow of Dearing Jones and partly on his own medow & partly on medow of Aljiah french to Samuel Torreys Medow and is Bounded Southerly partly on S^d. Torreys & partly on his own Land 14 Rod — Laid out by William Torrey Sury^r Nathan Tyler & Moses Chapin Chain men

December 21st 1762 Laid out for Moses Chapin 2 acres of his Eleventh Division of Land Joyning to his other Land it being where his house now Stands and is Bounded South on Land of Robert Sanders 47 Rod Begining at a heap of Stones being the South west Corner of Land formerly Laid out to John Green now Said Chapins thence Runing west 12 Deg^{rs} north 47 Rod to a heap of Stones being the Southwest Corner and is Bounded westerly on Land of Sam^l Torrey 16 Rod to a heap of Stones at his other Land being the Northwest Corner and is Bounded

northerly on his other land 48 Rod to the first Bounds it being a three Cornered piece of Land Containing 2 acres & 64 Rod. 64 Rod allowed for Bad Land. Laid out by William Torrey Survey^r Nathan Tyler & Moses Chapin Chain men

December 21st 1762 Laid out for Ebenezer Cheney 4 acres of Josiah Chapins 11th Division Joyning to his other Land on the East Side of the mill River and is Bounded westerly on his other Land 42 Rod and is Bounded Southerly partly on his medow and partly on Land of Moses Chapin to the Southwest Corner of Moses Chapins Land Laid out the Same Day then Bounded East on S^d Chapins Land 42 Rod to a heap of Stones being the North East Corner & the Northwest Corner of S^d Chapins Land and is Bounded North on Comon 19 Rod to the North East Corner of his other Land the whole being five acres one acre allowed for bad Land. Laid out by William Torrey Survey^r Nathan Tyler and Ebenezer Cheney Chain men

May 26th 1763 Laid out for Thomas Taft 64 Rod of Land on wigwam hill and is Bounded all Round on his other Land it being a Strip of Land 3 rod wide at one End & one at the other End Laid out by William Torrey Survey^r Robert Taft Committee

Joseph Taft John Emerson Dexter Wood Benjⁿ Darling
 [113.] Uxbridge June 14th 1749 Laid out for Joseph Taft two acres & 96 rod of his Eleventh Division Laid Joyning to his other Land on the Easterly Side of Shocolog Plain and is Bounded as follows Begining at a Corner of his other Land then Runing Easterly 6 Rods to a Small white oak tree being the South East Corner then Northerly 48 rod to a tree in a Swamp being a Corner of Benjamin Tafts Land Bounded Easterly part on Said Benjamin & part on Comon then westerly 11 Rod to his own Land then Southerly & Bounding westerly on his own Land to the first Bounds — Laid out by John Read Survey^r with the assistance of Samuel Read Chain man

Uxbridge March 21st 1745^d Laid out for John Emerson 6 acres & 150 Rod of his Eleventh Division Northerly from his house &

is Bounded as followeth Begining at the Side Line of his other Land then Runing North 10 Deg^{rs} East 18 Rod to Land of Joseph Damon Bounded Easterly on his own Land to a heap of Stones being S^d Damons Southwest Corner then Northerly and Bounding Easterly on the Land of S^d. Damon and James Emerson 98 Rod to Land of Moses Farnum to Stones a Corner then South 10 Deg^{rs}. East 53 Rod to a Black oak tree being S^d. farnums Corner Bounding westerly on S^d. farnum then with a Direct Line 60 Rods to the first Bounds and Bounding westerly on Said Damon & Rists Land — Laid out by John Read Survey^r. with the assistance of Samuel Read Chain man

Uxbridge December 16th 1762 Laid out for Dexter Wood one acre & half and ten Rods of his father Ezekiel Woods Eleventh Division of Land Lying on the Easterly Side of the Great River (So Called) a Little up Stream Said River from the North part of his Said father woods Intervale it being an Jsland Lying against the Lower part of a piece of Intervale that was Sett off to the widow anna Chapin as part of her thirds in her Deceased Husbands (viz) Samuel Chapins Estate and is Bounded westerly on the above said Great River and is Bounded on all other parts on the Said widow Chapins thirds and on the Said Dexter Woods other Land it being a piece of Intervale which the Brush is newly Cleared up — Laid out by John Read Survey^r. with the assistance of Robert Taft Chain man

April the 5th 1764 Laid out for Benjamin Darling one acre and 68 Rod of Land Joying to his other Land South Easterly from his house and is Bounded westerly on his own Land 42 Rod Northerly on his other Land Nine Rod to a heap of Stones on a Rock being a Corner of Joseph Thayers Land formerly Samuel Thayres being the North East Corner and is Bounded Eastertly on Land of John Thayer 32 Rod to a heap of Stones thence Runing Southerly with a Direct Line 10 Rod to a Chesnut Stump with Stones on Said Stump by Said Darlings other Land — Laid out by William Torrey Survey^r Robert Taft Chain man

John Aldrich Jeremiah Aldrich Mackeney

[114.] April 21st 1763 Laid out for John aldrich 9 acres of Edmund Rawsons Eleventh Division of Land Joyning to his other land East from his house and is Bounded as followeth Begining at a heap of Stones Being the westerly Corner, thence Runing north 41 Deg^{rs}. East by his other Land 51 Rod to a heap of Stones being the Easterly Corner thence South Eleven Deg^{rs} East 56 Rod by Jeremiah Aldrichs Land to a heap of Stones being a Corner then South 6 Deg^{rs}. west on Comon. 26 Rod to a heap of Stones being a Southerly Corner thence with a Direct Line 60 Rod to the first mentioned Bounds the whole being 11 acres 2 acres allowed for bad Land — Laid out by W^m Torrey Survey^r Sam^l Read Chain man

april 21st 1763 Laid out for Jeremiah Aldrich 5 acres of Edmund Rawsons Eleventh Division of Land Joyning to his other Land west from his house and is Bounded north and East on his other Land and is Bounded Southerly partly on his own Land and partly on Land Belonging to the heirs of Daniel Read Deceased and is Bounded Southwesterly and westerly on Land of John Aldrich Laid out the Same Day the whole containing 6 acres & 30 Rod one acre & 30 allowed for bad Land Laid out by will^m Torrey Survey^r Samuel Read Chain Chain man

february the 17th 1761 Laid out for Mehitable Mackeney three acres & 60 Rods of Nathanael Jones's Eleventh Division of Land South from his house and is Bounded Northerly on Jonathan Whitneys Land in part & partly on Land of Ebenezer Boyington 53 Rods to a Black oak tree markt by a Large Rock thence Runing Southwesterly 47 rod to a white oak tree marked thence north 28 Deg^{rs} west 24 Rod to a heap of Stones then north 36 Rod to a heap of Stones then East 38 Deg^{rs} South 29 Rod to a white oak tree markt then East 24 Deg^{rs} South to the first Bounds the whole being five acres one acre & 100 Rod allowed for bad Land — Laid out by William Torrey Survey^r Nathan Tyler Chain man

Uxbridge april 10th 1749 Laid out for John Read one acre of his Eleventh Division Joyning to his other Land at useick hill Begining at a heap of Stones being his Corner & a Corner of land Laid out to Josiah Holbrook then Runing westerly on S^d hill ten Rods to a Black oak tree being a Corner & a Corner of Josiah Tafts Land then Southerly and Bounding northerly on Land of S^d Taft 33 Rod to the town Line then with a Direct Line to the first Bounds Bounded Southerly on his own Land — Laid out by John Read Survey^r. William Holbrook Chain man

Uxbridge may 10th 1749 Laid out for John Read on the South Side of his other Land on the South Side of the great hill so called west from Decon Samuel Reads house Begining at his own Land then Runing South 10 Deg^{rs} west 23 Rod to Cap^t John farnums Land Bounded west on his own Land then Easterly & Bounding Southerly on Land of S^d farnum 43 Rods to a heap of Stones being S^d Reads South East Corner' it being a three Cornered piece of Land Containing 2 acres and half: Laid out by John Read Survey^r with the assistance of William Holbrook Chain man

[115.] Uxbridge January 12th 1744 Laid out for John Read Jun^r 5 acres and 132 rod of Land Laid out on Abraham Staples 10th Division S^d Land is Laid out on the East Side of Land of Jonathan Pennimans Begining at a heap of Stones on the north Side of the Road that leads from Sam^l whites to the meeting house then Runing northerly and Bounding on S^d Pennimans Land 76 rod to Land of John Sibles then Easterly on S^d Sibles Land 20 rod to a heap of Stones then Southerly and Bounding part on Comon & part on land of the heirs of Ehenez^r Read Jun^r to Said Road that goes to the meeting house to Stones then on S^d Road to the first Bounds mentioned

on the Same Day Laid out another piece of Land for Said Read on the west Side of Said penimans Land Begining at a heap of Stons being a Corner of his other Land then Runing westerly 8 Rods to a heap of Stones being a Corner then northerly & Bound-

ing westerly on Comon 40 rod to a heap of Stones being a Corner then Easterly 8 Rods & Bounding northerly on Comon to a heap of Stones being his old Corner then Southerly & Bounding Easterly on his own Land 40 Rods to his first Bounds mentioned 2 acres

on the Same Day Laid out for Said Read three acres & 32 Rod more of Benjamin Thayers tenth Division on the South Side of the Road that Leads to Conectecut Begining at a heap of Stones in Said Reads pasture then westerly & bounding northerly on his own Land 14 rods to a Chestnut tree being a Corner and a Corner of the heirs Land of Joseph white Deceased then Southerly & Bounding westerly on S^d whites Land & on Comon 76 Rod to a heap of Stones being a Corner then Easterly & Bounding Southerly on his own Land 4 rods to a heap of Stones being a Corner then northerly & Bounding Easterly on his own Land to the first Bounds mentioned — Laid out by oliver Hayward Survey^r with Jacob Aldrich Chain man

January the 31st 1755 Laid out for John Read of his Eleventh Division a Little west from his house & South of the Road Leading from the meetinghouse to Samⁿ. whites begining at a Black oak Being the north East Corner & a Corner of S^d Reads Land then Runing Southerly 126 Rods to a heap of Stones being the South Corner Bounded Easterly on Land of the heirs of Ebenezer Read Jun^r. Late Deceased which was Set off to them out of Josiah Reads Estate then north 10 Deg^{rs} East 66 Rod to a heap of Stones at the above Said Road then Easterly & Bounding northerly on S^d Road by a various Line to the first Bounds 74 Rods it being a three Cornered piece of Land Containing Eleven acres: Laid out by John Read Survey^r William Holbrook Chain man

April the 14th 1749 Laid out for John Read nine acres of his Eleventh Division on the north side of Shocologg Road begining at a heap of Stones at Said Road then Runing northerly 26 Rod to a heap of Stones being a Corner & a Corner of M^r Webbs Land Bounded Easterly on m^r webbs Land then northwest full point 14 rod to a heap of Stones being a northwest Corner then west full point 32 Rod to a heap of Stones being the Southwest Corner at

Doctor Corbitts Land then Southerly & bounding westerly on Land of S^d Corbitt to a heap of Stones at Shocology Road then by a Various Line & Bounding Southerly on S^d Road to the first Bounds 44 Rod — Laid out by John Read Survey^r Samuel Read & William Holbrook Chain men

John Read

Phinehas Lovett

[116.] May 27th 1749 Laid out for John Read of Uxbridge 25 acres of his Eleventh Division of Land that was to make up the Loss of Some Land which was Laid out on other mens Lands in the North part of Uxbridge North of Adams Begining at a heap of Stones being William Holbrooks Northwest Corner at Uxbridge west Line then Runing Easterly & Bounding Southerly on Said Holbrook 147 Rod to Land of John Adams to a heap of Stones being the South East Corner then north East and Bounding Easterly on Said Adams 65 Rods to a heap of Stones being a Corner of Christopher Winters Land then westerly & Bounding northerly on Land of Said Winter 18 rod to a heap of Stones being a Corner then Southwesterly and Bounding northwesterly on Land of S^d winter 40 rod to a heap of Stones being a Corner then turning westerly & Bounding northerly part on Comon & part on Land of Sam^l Chase 145 Rods to the town Line to a heap of Stones being the northwest Corner & the Southwest Corner of S^d Chases Land then Bounding westerly on S^d town Line 49 rod to the first Bounds mentioned Containing in all 25 acres — Laid out by John Read Survey^r Sam^l Read & William Holbrook Com^{ee}

June the 4th 1758 Laid out for Phinehas Lovet 12 acres Eleventh Division of Land Joyning to his other Land on the west Side of the Great River in Uxbridge Begining at the North East Corner of one acre of Land Laid out to Peter Aldrich april the first 1748 and is Bounded South on Said aldrichs Land Runing west 58 Rod to the northwest Corner of Said aldrichs Land it being a heap of Stones then turning South 4 rod to S^d Lovetts Land Laid out to his father Daniel Lovett april 28th 1729 thence Runing north 30 Deg^{rs} west by S^d land 24 Rod to the northerly Corner of S^d piece of Land then turning East 30 Deg^{rs} north

Bounding partly on Land Laid out to his S^d father october 21st 1731 and partly on Land Laid out to his Said father april 28th 1729 Eighty two Rod to David Ellots Land & is Bounded Easterly on S^d Ellots land Runing South full point 63 Rod to the first mentioned Bounds the whole Containing 14 acres & half 2 acres & half alowed for bad land laid out by William Torrey Survey^r Nathan Tyler & Phinehas Lovett Chain men

Phinehas Lovett John Read Thomas Wiswall

[117.] December the 2^d 1763 Laid out for Phinehas Lovett 16 acres Eleventh Division of Land on the west Side the Great River in Uxbridge Joyning to his other Land & is Bounded as followeth: Begining at the northerly Corner of 20 acre of Land that his father Daniel Lovett formerly Laid out april 28th 1729 thence Runing North 35 Deg^{rs} west 28 rod to a Road or way that Leads to martains being a Southwest Corner of Land Laid out to Samuel Thayer being a heap of Stones on a flatt Rock thence Runing South 17 Deg^{rs} west 12 rod to a wallnut tree with a heap of Stones by it thence Runing west 17 Deg^{rs} north 30 Rod Bounding Northerly on martains Land then turning South 15 Deg^{rs}. west 64 Rod Bounding westerly partly on Comon & partly on land Laid out to Jonathan Aldrich to a heap of Stones on a Rock being the South East Corner of S^d Aldrichs Land thence Runing west 15 Degrs north 34 rod to a heap of Stones then East 35 Deg^{rs} South 20 rod to a white oak tree markt then South 35 Deg^{rs} west 117 Rod then South 30 Deg^{rs} East 16 Rod to a heap of Stones being the westerly Corner of 57 acres & half of Land Laid out to his father Daniel Lovett april 28th 1729 and is Bounded on all other parts on his other Land to the first Bounds the whole Containing 21 acres 5 acres alowed for the County Road Crossing the norwest Corner of S^d Land and also for a way Crossing the North East Corner of Said Land Leading to martains & for bad Land — Laid out by William Torrey Survey^r Robert Taft & Phinehas Lovett Chain men

Uxbridge april 19th 1746 Laid out for John Read Jun^r. 30 Rod of Land of Abraham Staples 10th Division Laid out on the East

Side of Eight acres of Land Laid out by Cap^t Joseph White which Belongeth to Some of the heirs on the South Side of a hill Called the great hill on the South Side of the Country Road begining at a wallnut tree being the South East Corner of S^d whites land then North 18 Deg^{rs}. west 46 Rod to S^d whites north East Corner then South & Bounding East on Land which S^d Read laid out 46 Rod till it Comes to a parralel Line with the first Bounds mentioned then west one Rod & half to the first Bounds mentioned it being all the Common Land there — it is a three Cornered piece — Laid out by John Read Survey^r. william holbrook & Sam^u Read Com^{rs}

March 19th 1764 Laid out for Thomas wiswall three acres of Nathan Tylers 11th Division of Land Joyning to his other Land on the west Side of the Road Leading by Jasper Daniels house and is Bounded Easterly & westerly on his own Land 60 Rod northerly on land laid out to the ministry Lott 16 Rod it being a gore of land 16 Rod wide at the north End and nothing at the South End — Laid out by William Torrey Survey^r. Nathan Tyler Chain man

Jeremiah aldrich Jasper Daniels John Corbitt

[118.] July 13th 1763 Laid out for Jeremiah Aldrich a three Cornered peice of Land Containing about two acres & 25 rods Bounding Easterly & Northerly on Land of Elexander Aldrich and Southerly on Land of the heirs of Daniel Read Deceased and Sett off to Sarah Hall for part of her thirds and also another piece of Land about 4 Rod & an half wide at the Southerly End of his other Land being 62 Rod Long Bounded Easterly & Northerly on his own Land & Southerly & westerly on Land of the heirs of the abovesaid Daniel Read Deceased Both peices Contain 4 acres & Eleven Rod 11 Rod allowed for bad Land Laid out on Daniel Plumbleys Rights in the 11th Division by John Read Survey^r Sam^u Read Chain man

March the 19th 1764 Laid out to Jasper Daniels Eleuen acres & half Eleuenth Division of Land which belonged to the ministry

Lott: the Said Land was Laid out for the ministry Land in the year 1753 the 18th of Janvary which Land Said Daniels Boungt & purchased of the town and now found that through a mistak to be Laid out in other mens Lands the Greatest part of it: & now Laid out again in two pieces (viz) ten acres of it Laid Joyning to y^e ministry land in the Rocky woods by holleston Line & is Bounded northerly on S^d ministry Land 120 Rod to a heap of Stones westerly on Comon & partly on land Laid out to Samuel Rawson 40 Rod to a heap of Stones on a Rock being the South-west Corner & the northwest Corner of Thomas Wiswalls Land and is Bounded Southerly on S^d wiswalls Land 120 Rod to a heap of Stones by S^d Jasper Daniels Land being the South East Corner and is Bounded Easterly on S^d Daniels land 7 Rod to the S^d ministry Land — one acre & half more Laid on the East Side of the Road Leading by Jasper Daniels house & is bounded on all parts of it on S^d Daniels Land it being a gore of Land Lying between two pieces of Land formerly Laid out to Jonathan hayward now in the position of Said Daniels the whole of both pieces being 17 acres & half 6 acres allowed for bad Land — Laid out by William Torrey Survey^r. Nathan Tyler & Jasper Daniels Chain men

March y^e 19th 1764 Laid out for John Corbitt 4 acres of his 11th Division of Land on the North Side of Sherburn Road in the Rocky woods Joyning to Land Laid out to Sam^l Rawson and is Bounded South on Said Rawsons Land 65 Rod westerly on Land Laid out to Thomas Tinney 14 Rod Northerly on the ministry Land 65 rod Easterly on Land of Jasper Daniels Laid out the same Day 14 Rod it being 14 Rod wide and 65 Rod Long: the whole being 5 acres & 110 Rod one acre and 110 rod allowed for bad Land: Laid out by William Torrey Survey^r Nathan Tyler Chain man

[119.] Jacob Aldrich Joseph & Noah Tafts Moses Gage David Daniels

Uxbridge December the 14th 1763. Laid out for Jacob Aldrich a five acre Right of Cedar Swamp in Shocolock Cedar Swamp (So

Called) (which he purchased of Robert Taft) on the Right of Ephraim Staples Deceased and is Bounded as followeth Beginning at the South East Corner of Said Aldrichs Cedar Swamp heretofore Laid out thence Runing west 24 Deg^{rs} South Bounding Northerly partly on Said aldrichs Swamp and partly on Comon 20 Rods to a Cedar Stake being the Northwest Corner then South 15 Deg^{rs} East nine rods on Comon to a Cedar Stake markt being the South west Corner then East 24 Deg^{rs}. North on Comon 20 Rod to the upland to a white Burch marked being the South East Corner and is Bounded Easterly on upland to the first Bounds Laid out by John Read Survey^r Robert Taft Chain man

November 27th 1764 Laid out for David Daniels two acres & half of Land on the Easterly Side of the mill river Joyning to his other Land and is Bounded South on his other Land East on Land of Aaron Thayer 7 rod & half from a pine tree markt being the Southwest Corner of S^d thayers Land to a Black oak tree markt being the North East Corner thence Runing west 18 Deg^{rs} North 14 Rods to a black oak tree markt by Aaron Thayers medow being the Northwest Corner and is Bounded westerly on Said Aaron Thayers medow to Said Daniels other Land — Laid out by William Torrey Survey^r. Robert Taft Chain man

March the 11th 1761 then Laid out for the heirs of Joseph Taft (viz) Joseph Taft Jun^r and Noah Taft a Six acre Right of Cedar Swamp (viz) a four acre Right Derived from Decon Eben^{er} Reads Rights and a two acre Right Derived from John Tyler Jun^{rs} Cedar Swamp Rights the Said Cedar Swamp is laid out a little Eastward of Shocolog Cedar Swamp it being the whole of a Small Swamp Lying inclosed by upland formerly Laid out by their Said Tafts farther — Laid out by William Torrey Survey^r Sam^l Read Chain man

March 18th 1766 Laid out for Moses Gage half an acre of Nathan Tylers Eleventh Division of land on the Easterly Side of the mill River Joyning to his other land and medow and is Bounded westerly on his other land and medow and Northerly on

land of Ebenezer Cheney five Rod to a Black oak tree markt it being the North East Corner thence Runing Southerly with a Dirict line to a white pine Stand with a heap of Stones about it thence with a Dirict line to a heap of Stones by Said Gages medow: Laid out by William Torrey Survey^r. Nathan Tyler. Chain man

Eben^r. Cheney W^m Legg William Torrey Moses Chapin John Corbett

[120.] March 18th 1766 Laid out for Ebenezer Cheney 140 rod of Josiah Chapins Eleventh Division of land Joyning to his other land where he now lives and is Bounded Southerly on his other land 19 Rod from a Black oak tree being a South East Corner of Eli pattridges land to a heap of Stones being the North East Corner of his other land thence Runing North full point about Eight Rod to Eli pattridges Land and is Bounded Northerly and Westerly on S^d pattridges Land to the Black oak tree the first Bounds mentioned — Laid out by William Torrey Survey^r Nathan Tyler Chain man

March 18th 1766 Laid out for William Legg 140 Rod of Nathan Tylers Eleventh Division of land on the Easterly Side the mill River Joyning to land of Moses Chapin and is Bounded Southerly on Said Chapins land 19 rod westerly on land of Ebenezer Cheney laid out the Same Day Bounded northerly on land of Eli pattridge Easterly partly on his own land and partly on a Road Leading by Said pattridges to the preicnit meeting house — Laid out by William Torrey Survey^r Nathan Tyler Chain man

June the 16th 1766 Laid out for William Torrey three acres of John Haywards Jun^{rs}. Eleventh Division of Land on the westerly Side of the west River (So Called) and is Bounded North-erly on Sutton Line 15 Rod from a Stake & heap of Stones being the Northwest Corner to a Stak & Stones by Said west River being the North East Corner and is Bounded Easterly on S^d River 34 Rod to a Stake & Stones being the South East Corner thence Runing west 8 Degr^s North 15 Rod to a firr tree marked being

the Southwest Corner thence Runing Northerly with a Direct Line 34 Rod to the first Bounds by Sutton line being the North west Corner — Laid out by William Torrey Survey^r Nathan Tyler Esq^r. Chain man

March 18th 1766 Laid out for Moses Chapin one acre of Josiah Chapins Eleventh Division on the Easterly Side the Mill River Joyning to his other land and is Bounded East on his other land 26 rod north on land of Ebenezer Cheney 12 Rod west on land of Moses Gage laid out the Same Day to his other land it being a gore of land — Laid out by William Torrey Survey^r Nathan Tyler Chain man

April 7th 1767 Laid out for John Corbett 39 Rod of his Eleventh Division of land on the west side of Bare meadow Brook it being part of an Jsland Lying in Ebenezer Holbrooks land and is Bounded all Round on Said Holbrooks Land — Surved by William Torrey Survey^r Nathan Tyler Chain man.

[121.] nathan tyler William Torrey David Daniels

June 16th 1766 Laid out for Nathan Tyler 4 acers of his 11th Division on the westerly Side the west River at the North End of Zacharys pond and is Bounded North on Sutton Line 12 Rod (from a Stake and stones being the northwest Corner of land laid out to William Torrey the Same Day) to a white oak Stand markt being the northwest Corner thence Runing Southerly with a Direct line to the northwest Corner of Zacharys pond and is Bounded Southerly on Said pond to the west River then Bounded Easterly up Stream on Said River to a Stake & Stones to the South East Corner of S^d William Torreys land then bounded northerly on S^d torreys land 14 rod to a fir tree markt being Said Torreys South west Corner then Bounding Easterly on Said Torreys land to Sutton line to the first Bounds mentioned the whole Containing: 5: acres one acre allowed for bad land — Laid out by William Torrey Survey^r. Nathan Tyler Chain man

febrvary 18th 1766 Laid out for William Torrey a nine acre Right of Cedar Swamp in Shocolog Cedar Swamp Joyning to the

Cedar Swamp Laid out to the heirs of Samuel Read Deceased and is Bounded west on Said heirs Ceder Swamp 52 Rod and Bounded west partly on Swamp Laid out to Robert Taft 10 Rod Bounded East on upland Seven Rod to a Burch tree markt Being the South East Corner thence Runing North 16 Degrs west by a line of marked trees 60 rod to a hemlock tree markt being the north East Corner thence with a Direct Line to the north East Corner of Said Reads Swamp it being a maple tree markt Said Swamp being Seven Rod wide — a Six acre Right Derived from Edward Bosworth and a three acre Right from Benjamin Darling — Laid by William Torrey Survey^r Samuel Read Chain man

April 23^d 1766 Laid out for David Daniels : 5 : acres of his 11th Division of land Joyning to his other land on the Easterly Side of the mill River Begining at a white oak tree markt being the north west Corner of thomsons land Bounding South Easterly on S^d thomsons land 9 Rod to a Red oak tree markt being Said thomsons old northwest Corner thence Runing north 36 Deg^{rs} East 14 rod to a Small Black oak tree markt with a heap of Stones being the north East Corner thence runing north 40 Deg^{rs} west 36 rod to his other land to a heap of Stones on a flat Rock by Said Daniels wall being the northwest Corner and is Bounded westerly on his other land 44 rod to a heap of Stones being the Southwest Corner thence Runing East 11 Deg^{rs} South 18 rod to a heap of Stones on a Rock by S^d thomsons land being the South East Corner & is bounded Easterly on S^d thomsons land to the white oak tree which was the first mentioned Bounds — Laid out by William Torrey Survey^r. Nathan Tyler and David Daniels chain men

april 23. 1766 laid out for David Daniels 60 rod of his Eleventh Division of land Joyning to his other land on the East Side of the mill River and is bounded northerly on his other land 18 rod westerly on Comon 8 rod to a heap of Stones being the South west Corner thence Runing East 25 Deg^{rs} South 18 rod to a heap of Stones by his other land the whole being 70 Rod 10 Rod alowed for bad land — laid out by William Torrey Survey^r. Nathan Tyler & David Daniels Chain men

Nehemiah Hall Jesse Morse Daniel Sumner

[122.] November ye 14th 1766 Laid out for Nehemiah Hall 13 acres & 108 rod of land which he purchased of John Hayward Joyning to his other land west from his house and is Bounded Easterly on his other land 54 Rod from a heap of Stones on a Rock being the South East Corner thence Runing northerly 54 rod to a heap of Stones on a Rock being a northerly Corner thence Runing westerly & bounding Northerly on land formerly Josiah Taft Deceased 40 rod to a pople tree markt being the northwest-erly Corner and is Bounded Southwesterly on land of Jesse Morse 18 Rod to a heap of Stones being the Southwesterly Corner thence Runing South Easterly with a Direct line 54 rod to a white oak tree markt being the North East Corner of Jesse Morses land then Bounded Southwesterly and South Easterly on his own land to the first Bounds mentioned — Laid out by William Torrey Survey^r Samuel Read Chainman

November the 14th 1766 Laid out for Jesse Morse two acres & 3 quarters of land which he purchased of his father Sam^l Morse and is laid Joyning to his other land Northerly from his house and is bounded Southerly on his other land and westerly on his own land 24 rod to a heap of Stones being the Northwest Corner and is Bounded northeasterly on land laid out to Nehemiah Hall Laid out the Same Day 54 Rod to a white oak tree markt it being a Gore of land 24 rod at the west End and a point at the East End. Laid out by William Torrey Survey^r. Samuel Read Chainman

febrvary 9th 1748 Laid out for Seth Aldrich 3 acres & half of his Eleventh Division Joyning to his other land Northerly from his house Bounded as followeth Begining at a heap of Stones being the Southwest Corner then Runing Northerly & Bounding westerly part on his own land and part on land of Moses Farnum 27 Rods to a heap of Stones being the North west Corner and the Southwest Corner of land laid out to Moses farnum on the Same Day then East 5 Deg^{rs} South 17 Rods to Rists Land Bounded North on Said farnum then Bounded Round part on S^d

Rists land & part on his own land to the first Bounds mentioned Laid out by John Read Survey^r. with the assistance of William holbrook Chain man

Uxbridge July 2^d 1766 Laid out for Seth Aldrich three acres of his Eleventh Division Easterly from his house & is bounded westerly on his own Land 22 rods to a heap of Stones being the South westerly Corner then Runing Easterly 72 Rods to a heap of Stones being the East Corner and a Corner of Capt Keiths Land bounded Southerly on land of the above Said Keith then westerly to the first Bounds Bounding Northerly on land that Benjamin Aldrich Lives upon and on his own land to the first Bounds mentioned being a Red oak tree being the North west Corner it being two three Cornered pieces but Joyn together Said land lyeth on both Sides of a Brook Called Good-Stone Brook Laid out by John Read Survy^r Samuel Read Chain man

July 4. 1773 laid out for Daniel Sumner 72 rod of his 11th Division on the East Side of Bear hill it being land he Sold to Caleb Boyington but appeared to be Comon and is Bounded westerly on S^d land 48 Rod northerly on land belonging to the heirs of Jsaac tinney Dec^d three Rod it being a gore of land 3 rod at the north End and a point at the South End — laid out by William Torrey Survey^r Nathan Tyler chain man

Joseph aldrich Jonathan Nelson thomsons & Killeys preambu —

[123.] May 3^d, 1763 Laid out for Joseph Aldrich 7 acres & 109 Rod 11th Division of land Joyning to his other land on the East Side the Great river and is Bounded Southerly on his own land 12 rod Easterly on land belonging to the heirs of Daniel Read Dec^d 55 rod Northerly on land of John aldrich 29 Rod westerly on Land of peter aldrich 27 Rod. Laid out by William Torrey Survey^r Samuel Read Chain man

May the 2^d 1768 then Laid out for Jonathan Nelson half an acre of Nathan Tylers Eleventh Division of land Joyning to his

other land near his house where he now Dwells on the Easterly Side of the County Road and is Bounded west on Said Rode 22 Rod Bounded Easterly on his own Land 14 Rod and is Bounded Northerly on Land of Ezra wood 12 Rod it being a three Cornered piece of Land 12 rod wide at the North End and a point at the South End. Laid out by William Torrey Survey^r. Nathan Tyler Chain man

Mendon october y^e 14th 1768 then we the Subscribers meett and perambulated the Lines Between our Lands & have Settled the Bounds — Bgning at a heap of Stones and a Stake on the west Side of Elisha Thomsons farm at the East End of the Ston wall which is the Division line between Said Thomsons & Seth Killeys medows thence Runing Northerly about fifty two Rods to a Black oak tree marked which is Said Killeys North East Corner of his Land thence turning and Runing westerly about twenty Rods to a white oak tree marked being a South west Corner of Said Thomsons Land and this perambulation we the Said Elishua Thomson and Seth Killey promis Bind and oblige Eatch of our Selves and Eatch of our heirs Executors administrators & assigns to Stand to and abide by for a Division Line for Ever — Jn witness where of we the Said Seth Killey & Elisha Thomson have hereunto Sett our hands the Day & year above written

Jn presence of us
SAMUEL SCOTT
EDWARD RAWSON

SETH KILLEY
ELISHA THOMSON

Mendon July 4th 1773 We the Scribers Caleb Boyington & Thomas Allbee have this Day perambulated the line Between our lands on the East Side of Bear hill which is as followeth Begining at a heap of Stones being Said Boyingtons South East Corner thence Runing with a Streight line to a heap of Stones in a Roeky Swale near a Black oak tree markt thence Runing northerly with a Direct line 48 Rod to land belonging to the heirs of Jsaac Tinney Deceased two Rods west from a heap of Stones in the Edge of the Swamp Called holbrooks Swamp and Binde our Selves our heirs & assigns to Stand to & abide by this our perambulation

for Ever Jn witness whereof we have Sett our hands the Day & year first above written in witness of us

DANIEL SUMNER

CALEB ^{his} X BOYINGTON
mark

WILLIAM TORREY

THOMAS ^{his} X ALBEE
mark

Walter Cook Joseph Thayer Robert aldrich

[124.] Mendon Janvary the 26th 1769 then we the Subscribers Walter Cook and Joseph Thayer Both of Said Mendon Yeomen meet and mutuably agreed and preambulated the Lines between our Lands in Mendon aforesaid and Renewed the Bounds and Established Said Bounds for Division Line in form following (viz) Beginning at the Southwest Corner of Said Walter Cooks Land being a Stake and heap of Stones the Same being the South East Corner of Jonathan Casses Land a little Southerly of the Road that Leadeth from Elisha Thomsons House to Peter Thayers house near where the Road turns out that Leadeth to John Thayers Sen^{rs} House from thence Easterly with a Streight line to a heap of Stones by the Brook that Runeth out of Swamp lott meadow being the South East Corner of S^d Cooks Land then turning and Runing northerly & Bounding upon S^d Brook up Stream to the End of S^d Swamp Lott meadow to a heap of Stones upon S^d John Thayers Line S^d heap of Stones being a north East Corner of S^d Cooks Land that Boundeth against S^d Thayers Land and this agreement and perambulation we the Said Walter Cook and Joseph Thayer Do by these presents Covenant Binde and oblige Eatch of our Selves & Eatch of our heirs & assigns to Stand to & abide by for Ever as a partition or Division Line between our Lands above Discribed Jn witness whereof we the S^d walter Cook and Joseph Thayer have hereunto Sett our hands & Seals the Day & year above written and hereby mutually agree that the Same be putt upon the proprietors Records in Said mendon

Jn presence of us

EDWARD RAWSON

MARY RAWSON

WALTER COOK 0

JOSEPH THAYER 0

april the 4th 1769 then Laid out for Robert Aldrich Seven acres of land (viz) 6 acres of John Haywards Eleventh Division & one acre of land laid out in Walter Cooks land through a mistake Laid Joyning to Said Aldrichs other land and is Bounded Southerly on his other land 40 rod to a pine tree being y^e South west Corner and is Bounded westerly on land of Jsaac Chase 44 Rod to a heap of Stones the northwest Corner thence Runing Easterly on Comon to Walter Cooks land and is Bounded Easterly on Said Cooks land 44 rod to the South East Corner the whole Containing 10 acres three acres allowed for bad land — Laid out by William Torrey Survey^r Nathan Tyler Robert Taft and Samuel Read Committee

april 3^d 1769 Laid out for Samuel Gaskill one acre & 140 rod of land which he purchased of John French Joyning to his other land near his house and is Bounded South on land formerly Daniel Rogers 20 rod Easterly on land formerly Richard Esties 24 rod north on his own land 24 rod west on his land 5 rod. Laid out by William Torrey Survey^r Nathan Tyler Robert Taft & Sam^l Read Committee

William Thayer

January the 19th 1769 then Laid out for Cap^t William Thayer [125.] five acres of his Eleventh Division of Land Easterly from Damn Swamp (So Called) and is Bounded westerly on Land of John Lindsey 32 Rod Northerly on land of Thomas Legg 37 rod Easterly on Land of Peter Penniman 50 Rod from a heap of Stones being the North East Corner of Said land & the north west Corner of S^d pennimans Land to a heap of Stones on a flatt Rock being S^d pennimans South west Corners on the East Side of the Road Leading by S^d Lindseys house to the meeting house in the first precinct in Said Mendon thence Runing west full point Eleven rod to a heap of Stones on a Large Rock with a heap of Stones on it by S^d Lindseys hovel being the South west Corner the whole being 6 acres & 24 rod one acre & 24 rod allowed for a Road of three rod wide Crossing Said Land and for bad

Land — Laid out by William Torrey Survey^r and Benjamin Wheelock Chain man

January the 19th 1769 then Laid out for Cap^t William Thayer two acres of his Eleventh Division Joyning to his other Land South from Calebs hill and is Bounded northerly on his other Land 70 Rod Begining at a Sharp Stone Sticking up with Stones about it being the North west Corner of land laid out to Nathaneal Rawson and the North East Corner and is Bounded Southerly partly on land of peter penniman and partly on land of George Aldrich to a heap of Stones being a Corner of Said pennimans Land it being the north west Corner it being a piece of Land nothing at Eatch End and 17 rod wide at the End of 50 rod the whole being 3 acres one and 10 rod allowed for a way Cross Said Land. — Laid out by William Torrey Survey^r Benj^a Whelock Chain man

June the 9th 1769 Laid out for Thomas Rawson 2 acres and $\frac{3}{4}$ of his Eleventh Division Joyning to land formerly Gideon Taft and is Bounded northwesterly on Said Tafts Land 32 Rod and is Bounded Southerly on Said Tafts Land 32 Rod and is Bounded Northerly on the way leading Between Samuel Whites Jun^r land & Joseph Chapins land it being a three Cornered piece of land — Laid out by William Torrey Survey^r and Robert Taft Chain man

april 3^d 1769 Laid out for Samuel Gaskill 78 Rod of John frenchs Eleventh Division Joyning to his other land by his house and is Bounded west on his own land 26 Rod East on land formerly Daniel Rogers 26 Rod South on land formerly Danill Arnolds 5 Rod — laid out by William Torrey Survey^r Nathan Tyler Robert Taft & Sam^l Read Committee

Walter Cook

Eben^r Holbrook

[126.] June 6th 1769 then Laid out for Walter Cook 12 acres of land being Eleventh Division Laid out Joyning to his other Land northerly from his now Dwelling house and is Bounded as followeth Begining att two Black oak trees marked

being a Corner of his land formerly laid out thence runing Easterly and Bounding Southerly 22 rod on his own land & 28 rod on Comon to a Small pine tree markt being the South East Corner thence Southwesterly 22 Rod on Comon to a heap of Stones being a Corner of his other Land formerly laid out and is Bounded Easterly on his other to land of Edward pickeren 44 Rod and is Bounded Northerly on Said pickerens land to his own land and is Bounded westerly on his own land to the first Bounds mentioned the Whole Containing 15 acres 3 acres allowed for bad land — Laid out by William Torrey Survey^r. Nathan Tyler Chain men

June 6th 1769 Laid out for Walter Cook 3 acres 11th Division of Land Joyning to his other land on the East Side of the Road Leading to Smithfield and is Bounded South on his other land 50 Rod East on land of Job Darling to a pine tree 14 Rod thence with a Direct line on Comon 50 Rod to the above Said Road and is Bounded on Said Road 6 Rod to his other land the whole being 3 acres & 20 Rod 20 Rod allowed for bad land laid out by William Torrey Survey^r Nathan Tyler Chain man

June 6th 1769 Laid out for Walter Cook 5 acres 11th Division Joyning to his other Land on the West Side of the Road Leading to Smithfield and is Bounded northerly on his other land 50 rod Bounded Easterly on his other land 43 rod to two white oak Stands being the Southwest Corner thence Runing Easterly with a Direct line Bounding Southerly on Comon to a pine tree with Stones by it being the South East Corner and is Bounded Easterly on his other land 20 rod to his other land the whole being 7 acres & half 2 acres & $\frac{1}{2}$ allowed for bad land — Laid out by William Torrey Survey^r Nathan Tyler Chain man

January the 5th 1770 Laid out for Ebenezer Holbrook Richard Rockwoods Shear of Ceader Swamp in Beaver Damn Ceader Swamp (which Said Holbrook purchased of Said Rockwood by a Deed Bareing Date 1740 But the Survey of Said Swamp not to be found on Record) but Surveyed again to Said Holbrook and

is Bounded Northerly on Swamp of Luke Holbrook 4 rods bounded Easterly on Swamp of Aaron Holbrook Beginning at a Cedar Stake being the North East Corner of Said Ebenezer Holbrooks Swamp then Runing South 27 Deg^{rs} East a Cross S^d Swamp Bounded Southerly on Eliphelet holbrooks Land 4 rod and is Bounded northerly on Swamp of Luke Holbrook 4 rod to a Cedar Stake being the north west Corner thence Runing South 27 Deg^{rs} East Cross Sd Swamp

Laid out by William Torrey Survey^r Benjamin Wheelock Chain man

[127.] Jesse Penniman Stephen & Eliphelet holbrook

November 17th 1769 Laid out for Stephen Holbrook three acres of Cedar Swamp Comonly Known by the name of Beaver Damn Cedar Swamp, which peter Holbrook purchased of Josiah Thayer as may appear by a Deed from Said Thayer to Said Holbrook Baring Date the Seventh Day of february 1727^a (But Said Swamp not to be found on the proprietors Record) Now Surveyed and Laid out to Stephen Holbrook Grand Son to the Said peter Holbrook and the Said Swamp is Bounded as followeth Northerly on Swamp Laid out to John Albee Runing west 23 Deg^{rs} South a Cross Said Swamp and is Bounded Easterly on upland or Holbrooks Land about 13 Rods Bounded Southerly on Swamp of Eliphelet Holbrook 68 Rods by marked trees to a mastick tree marked near the pond in Said Swamp then Bounded Southerly on Said pond and on Squechey Bottom to Holbrooks medow and is Bounded westerly on Holbrooks medow to the above Said Albees Swamp — Laid out by William Torrey Survey^r William Holbrook Chain man

January the 5th 1770 Laid out for Jesse Penniman Benjamin Rockwoods Right of Cedar Swamp in Beaver Damn Cedar Swamp (which Said penniman purchased of S^t Benjamin Rockwood by a Deed Baring Date the 30th of June 1767) and is Bounded as followeth a Cedar Stake being the north East Corner Runing South 27 Deg^{rs} East on Ebenezer Holbrooks Swamp through Said Swamp and is Bounded Northerly partly on Swamp Laid out to

Jonathan Hayward & partly on Luke Holbrooks Swamp 4 rod to a Cedar Stake being the northwest Corner then Running South 27 Deg^{rs} East Cross Said Swamp and is Bounded Southerly on Land of Eliphelet Holbrook 4 Rod — Laid out by William Torrey Survey^r Benjamin Wheelock Chain man

January 5th 1770 Laid out for Eliphelet Holbrook Jun^r Sam^l Rockwoods Shear of Cedar Swamp in Beaver Damn Swamp) which S^d Holbrooks father purchased of Said Rockwood By a Deed Dated 1747 but the Survey is not to be found on Record) but now Surveye^d to S^d Holbrook Bounded as followeth Beginning at a Cedar Stake being the North East Corner Bounded on Swamp of Jesse penniman Running South 27 Deg^{rs} East through Said Swamp Bounded Northerly on Swamp laid out to Jonathan Hayward 5 rod to a Stake being the north west Corner then Running South 27 Deg^{rs} East through Said Swamp Bounded South on land of Eliphelet Holbrook 4 Rods — Laid out by William Torrey Survey^r Benjamin Wheelock Chain man

John Rockwood Noah Taft Dexter Wood Daniel Reads heirs
 [128.] January the 5th 1770 Laid to John Rockwood and Josiah Rockwood their Shear of Cedar Swamp in Beaver Damn Cedar Swamp Bounded northerly on Swamp Laid out to Jonathan Hayward 9 Rod East on Swamp of Eliphelet Holbrook Jun^r. Bounded westerly on Swamp of Eliphelet Holbrook Running South 27 Deg^{rs} East through Said Swamp and is Bounded Southerly on Eliphelet Holbrooks Land Nine Rod — Laid out by William Torrey Survey^r Benjamin Wheelock Chain man

July 28th 1769 then Laid out for Noah Taft one acre and 110 Rod of his Eleventh Division of land Joyning to his other Land South of his house and on the South Side of the Road Leading by Moses farnums and on the weasterly Side of the Road Leading to Smithfield and is bounded Southerly on Land of Moses farnum Jun^r about thirty five Rods and on all other parts on his other Land — Laid out by William Torrey Survey^r Samuel Read Chain man

June the 18th 1770 Laid out for Dexter Wood five acres of Land which he Bought of Moses White it being tenth & Eleventh Divisions of land and is laid Joyning to his other land north from his house and is Bounded Southerly on his own land about 70 rod from a heap of Stones being his former north west Corner to a Black oak tree markt by the way Leading from thomas Reads by S^d woods house then Bounded on S^d way about 15 Rod to a pine Stand and heap of Stones by Said way from thence Runing west about 38 Deg^{rs} north 85 Rod to a Stake & heap of Stones being the north west Corner then South 25 Deg^{rs} west Eleven Rod & half to the northwest Corner of his other land being the first Bounds mentioned — Laid out by John Read Survey^r William Torrey and Samuel Read Chain men.

June the 18th 1770 Laid out for the heirs of Daniel Read Deceased four acres & three quarters of Samuel Reads Eleventh Division of land and is Laid Joyning to the land of thomas Read and is Bounded East and North on S^d thomas Reads land and is Bounded Southerly on land of Dexter wood Laid out at the Same time from the pine Stand and heap of Stones being S^d woods Easterly Bounds Runing west about 38 Deg^{rs} north (which is the Same point S^d woods north line is) 85 Rod to a Stake being Said woods north west Corner being the Southwest Corner of Said Land from thence Runing north 25 Deg^{rs} East 7 Rod and half to thomas Reads land — Laid out by John Read Survey^r William Torrey & Samuel Read Chain men.

thomas Read peter aldrich Joseph tyler

[129.] Uxbridge July 10th 1770 then we the Subscribers being a Committee Chosen by the proprietors of the former township of Mendon to Settle the Bounds in Said propriety Between man & man where they are Lost or Remain uncertain were this Day Called by Thomas Read to Settle the line between Said Read & peter Aldrich, the Said Reads Land was laid out by Samuel Read october 17th 1719 as may appear by the Said proprietors Records the whole of Said Lands Containing 70 acres & 136 Rods the Record of S^d Land Says Begining at a heap of

Stones on a Rock being the north west Corner then Runing South full point 109 Rod to a Black burch tree markt on a hill of Rocks being the Southwest Corner, but we find by vewing the line that there was a mistak in the Record for there is wanting in the land if it Runs South full point 17 acres and 116 rods and we finde the Burch tree on the hill of Rocks which from Said north west Corner Runs South west about full point 114 rods which makes up the 70 acres & 136 Rods and we Esteem the Said Burch to be the true Southwest Corner when the Said land was Laid out

the Said peter Aldrich and Thomas	NATHAN TYLER	} Committee for Said propriety
Read being present at the Runing	ROBERT TAFT	
the above S ^d Lines and Consented	JOHN HARWOOD	
to it to be Just and Right and at	WILLIAM TORREY	
the Same time Sett their hands	SAMUEL READ	

to it and Subscribed .

THOMAS READ PETER ALDRICH

July 10th 1770 Laid out for Thomas Read one acres and half of Samuel Reads Eleventh Division adjoining to his other land Southwest from his house & is Bounded north on his own land Bounded Easterly partly on his other land & partly on land of Dexter wood 19 Rod to a heap of Stones being the north west Corner of land laid out to Samuel Chapin and is Bounded westerly on Land of William Johnson to his own Land — Laid out by William Torrey Survey^r Nathan Tyler & Robert Taft Chain men

July 10th 1770 Laid out for peter aldrich two acres of land in lue of two acres of land his father peter aldrich laid out through a mistake in Samuel Reads Land and is laid Joyning to his other land on the East Side the Great River and is Bounded Souh on his own land South East on Land of Thomas Read northwesterly on Land of Ebenezer White it being a three Cornered piece of land — Laid out by William Torrey Survey^r Nathan Tyler & Robert Taft Chain men

May 20th 1772 Laid out for Joseph Tyler half an acre of land which he formerly laid out through a mistak in Samuel whites

land now laid out Joyning to his other land & is bounded Souther on his other land 24 rod to a white oak tree markt being the South East Corner thence north 6 Deg^{rs} west 4 rod to a heap of Stones on a large Rock being the north East Corner then west 27 Deg^{rs} South 24 rod to a heap of Stones on a Rock being the north west Corner then South 6 Deg^{rs} East 4 rod to a heap of Stones the first bounds being the South west Corner — Laid out by William torrey Survey^r Sam^l Read & Joseph tyler Chain men

[130.] Mordecai Day Seth Thayer William Sprague Mrs Webb

September 17th 1770 Laid out for Mordecai Day one acre & 64 Rods of Robert Tafts Eleventh Division Joyning to his own land South Easterly from his house and is Bounded northerly on his own land about 36 Rods and is Bounded Easterly from a Black oak tree markt being his former South East Corner on Comon Six Rod & half to a heap of Stones on a large Rock being the South East Corner thence Runing westerly 14 rod to a Stake and heape of Stones being a Corner thence with a Direct line Runing west 40 Deg^{rs} North 28 Rod to a Black oak tree markt being the South East Corner of Sumners land formerly Laid out the whole being one acre & 120 Rod 56 Rod alowed for a way of two Rod wide throught Said Land — Laid out by William Torrey Survey^r. Robert Taft Chain man

September 17th 1770 Laid out for Seth Thayer three acres & a Quarter of John Albees Eleventh Division of Land and is Laid Joyning to his Ceader Swamp in the North Ceader Swamp on the East Side of the Brook and is Bounded northerly on land of Mordecai Day 28 Rod Laid out the Same Day and is bounded westerly on land formerly Laid out to Nathanael Morse 30 Rod to a maple tree being Said Morses South East Corner then turning westerly & Bounding on Said morse Six Rod to the Brook then Bounding Said Brook ten Rod to a Stake & heap of Stones being the Southwest Corner thence Runing East 40 Deg^{rs} South to his own Ceader Swamp then Bounded Southeasterly on his own Swamp to a Stake & heape of Stones 14 Rod westerly from a

Large Rock and heape of Stones being Mordecai Days South East Corner Laid out the Same Day —

Laid out by William Torrey Surveyr Robert Taft Chain man

November the 12th 1770 Laid out for William Sprague three acres & half of Ensⁿ Samuel Thayers Eleventh Division Joyning to his other land north from his house and is Bounded Southerly on his own land 12 Rods from perreys land to a Large Black oak tree markt being the South East Corner and the North East Corner of his other land and is Bounded Easterly on land of Joseph Gibbs 46 Rod to a heap of Stones on a Sharp Rock being the North East Corner then Runing westerly and Bounding northerly on Said Gibbs land 18 Rod to a heap of Stones on a Rock near perreys land and is Bounded westerly on Said perreys land to his own land the whole being 4 acres & a Quarter 120 Rod alowed for bad land — Laid out by William Torrey Surveyer Nathan Tyler Chain man

May 20th 1772 Laid out for M^{rs} Elisabeth Webb 5 acres of land (viz) 3 acres & half 11 Division & one and half in leu of one acre and half on the north Side of Shocolog Road which was laid out to M^r Webb and now flung up by M^{rs} Webbs order and laid out Joyning to their other land on the South Side of Shocolog Road and is Bounded north on Said Road 28 Rod & west on their own land South on land of peter Taft 28 Rod East on their own land — Laid out by William Torrey Surveyr Samuel Read Chain man

[131.] Joseph & Benoni Benson Moses Taft James Lovett Zebulon Goss

January 28 1771 Laid out for Benoni Benson a two acre & half Right of Ceader Swamp in Shokolog Swamp Joyning to Jacob Aldrichs Swamp and is Bounded on Said aldrichs Swamp 20 Rod to a Ceader Stake Being the north west Corner & the Southwest Corner of Said Aldrichs Swamp thence Runing South 15 Deg^{rs} East five Rod to the South west Corner then East 24 Deg^{rs} North 20 Rod to the upland and is Bounded on upland 5 Rod to Said

Aldrichs Swamp — Laid out by William Torrey Sury^r Benjamin Wheelock Chain man

January 28—1771 Laid out for Joseph Benson a two acrer and half Right of Ceader Swamp in Shokolog Swamp Joyning to Swamp laid out to Benoni Benson the Same Day and is Bounded northerly on Said Benonis Swamp 20 rod to his Southwest Corner thence South 15 Deg^s East 5 rod to a Ceder Stake markt by an old Ceder Stump being the Southwest Corner thence East 24 Deg^{rs} north on Comon 20 Rod to a maple tree markt under the Edge of the hill being the South East Corner thence with a Direct line five Rod to the South East Corner of Benoni Bensons Swamp — Laid out by William Torrey Survey^r Benjⁿ Wheelock Chain man

N. B. the above Swamp is laid on the Rights Derived from their father

October 6th 1768 Laid out for Lie^t Moses Taft of his Eleventh Division one acre of land on the norther Side of his other land by Shokolog Cedar Swamp Begining at a Chesnut tree being a Side line of his other land & a Corner of Said land then Runing north-erly 38 Rod to the Ceader Swamp and Bounding westerly on his own land then by a various line Round and Bounding on Said Swamp to the first Bounds — Laid out by John Read Survey^r Cap^t Robert Taft Chain man

Mendon January y^e 17th 1772

then we James Lovett & Zebulon Goss mett & perambulated the line Between our land on misco hill Begining at the East End of Said Goss :s Stone wall which is now Built being S^d Gosses South line thence Runing westerly with Said Stone wall Streight to Decon Josiah Adams Land — it is also agreed upon by S^d Lovett & Goss to Exchange two Corners of land (viz) for Said Lovett to have all the land on the South Side the above Said line for Ever and for Said Goss to have all the land on the north Side Said line forever — and we the S^d James Lovett & Zebulon Goss by theses presents Binde and oblidge ourselves our heirs &

assigns to Stand to and abide by the above Said perambulation to be the Dividing line Between our Lands for Ever and we the Subscribers also agree that this perambulation be Recorded in the proprietors Records in Mendon — as witness our hands in presence of us

STEPHEN TORREY
JOHN MORS

JAMES LOVETT
ZEBULON GOSS

Nathan Tyler Jun^r Nathan Tyler Esq^r

[132.] may 7th 1771 Laid out for Nathan Tyler Jun^r five acres of his Eleventh Division of Land Joyning to his own land on the westerly Side of the Great River and is Bounded as followeth begining at a heap of Stones on a Rock by John Aldrichs land a Walnut Stand markt near Said Corner with the letter **N T** thence Runing west 24 Deg^{rs} South 46 rod to a heap of Stones being the South west Corner Bounding North westerly partly on John Aldrichs land & partly on his own land and from S^d South west Corner Runing East Eleven Deg^{rs} South 70 Rod to a heap of Stones being the South East Corner and Bounding Southerly on Benjamin Bensons Land thence with a Direct line and Bounding on Said Benson to the first mentioned Bounds the whole being five acres & 40 rod 40 rod allowed for bad land — laid out by William Torrey Survey^r William Holbrook Chain man

october 16th 1771 Laid out for Nathan Tyler Esq^r Eight acres of land Eleventh Division on the west Side of Zackery pond Joyning to the land of thomas Webster Begining at a heap of Stones on a Sharp Rock being the northwest thence Runing South full point on Comon 56 Rod to a pitch pine tree marked being the Southwest Corner thence East full point on Comon 10 Rod to a heap of Stones by Said Websters Land being the South East Corner thence Runing North 34 Deg^{rs} East 52 Rod on websters land to a heap of Stones near Zackries pond being a Corner of Websters Corner. then Runing north 20 Deg^{rs} East 26 rod to a heap of Stones on a rock Bounding Easterly on Said pond thence with a Direct on Comon 48 Rod to the north west Corner the first Bounds mentioned the whole Containing Eleven

acres & 103 rod 3 acres & 103 rod allowed for a two Rod way through Said land & for bad land —

The Same Day & by the Same Com^{ts} Laid out for Said Tyler a Small gore of land adjoining to the above Said land Beginning at the North East Corner of the above Said land thence Running north 20 Deg^{rs} East 12 rod to land laid out heretofore for the above Said Tyler Bounding west on Comon north on Said Tylers land heretofore laid out Easterly partly on Said land and partly on Said pond — Laid out by William Torrey Surveyer Nathan Tyler Esq^r & Nathan Tyler Com^{ts}

Nathan Tyler Jonathan Cass Adams & Lovett

[133.] october 2. 1770 then Laid out for Nathan Tyler Esq^r 12 acres of his Eleventh Division of land on the west Side of the west River and is Bounded northerly on the town line 60 Rod from a white oak Stand being the north west Corner of land Said tyler formerly laid out now thomas Websters to a heap of Stones on the town line being the north wes Corner thence Running South 33 Deg^{rs} East 46 Rod to a heap of Stones on a flatt Rock being the South west Corner then Running East 8 Deg^{rs} South by marked trees on Comon 60 Rod to Said Websters land and is Bounded East on Said Websters land to the first Bounds the whole being 16 acres & half 4 acre & half allowed for a two Rod way through Said land & for bad land — Laid out by William Torrey Survey^r Nathan Tyler Esq^r and Nathan Tyler Jun^r. Chain men

November 14th 1771 Laid out for Jonathan Cass 20 acres of land [viz] ten acres which he Bought of John Hayward and ten acres which he Bought of Elisha Arnold which Derived from John Bartteleys Rights Laid Joyning to his other land on the west Side of foxes Brook and is Bounded as followeth Beginning at a heap of Stones by his own land being the South East Corner then north two Deg^{rs} East Bounding East on land Belonging to the heirs of thomas Thayer Dec^d 30 Rod to a heap of Stones being Said thayers north west Corner thence Running East by Said thayers land to the Said foxes brook thence Bounding Easterly on Said Brook 18 Rod to a heap of Stones being the North East

Corner thence runing westerly and Bounding northerly partly on land of Samuel Thayer and partly on land of the heirs of Said thomas Dec^d 106 Rod to a heap of Stones being the North west Corner thence Runing Southerly and Bounding westerly on land of Said thayers heirs 74 Rod to a heap of Stones being the South west Corner then Runing Easterly and Bounding Southerly on Said heirs land 27 rod to his own land then Bounding Easterly and Southerly on his own land to the first Bounds mentioned the whole being 30 acres ten acres allowed for bad land — William Torrey Survey^r. Benjamin Wheelock Chain man

Mendon June 3^d— 1772 We the Subscribers (viz) James Lovett & Josiah Adams both of S^d Mendon have this Day perambulated the line between our lands on the Easterly Side of the long Swamp (So Caled) & have Renewed the bounds which are as followeth Begining at a heap of Stones in Samuel Greens land being the North East Corner of the S^d long Swamp thence with a Direct line about 68 Rod to a heap of Stones nine feet East of a Straight line from S^d northeast Corner to the west End of S^d Lovett Stone wall Between him & S^d Adams and from Said heap of Stones 9 feet East of Said Straight line with a Direct line about 68 Rod to the west End of S^d Stone wall — and we binde our Selves our heirs & assigns to Stand too & abide by this our perambulation for Ever — Jn witness whereof we have hereunto Sett our hands
in presence of us

WILLIAM TORREY

WILLIAM TORREY JUN^r

JOSIAH ADAMS

JAMES LOVETT

Sam^l Read

Ezekiel Wood

[134.] Uxbridge april 19th 1746 Laid out for Samuel Read of Uxbridge five acres of his Eleventh Division on the west Side of his other land on the South Side of the Country Road & is Bounded as followeth Begining at a heap of Stones on a Rock at the above Said Road then Runing South 16 Degrs East 68 Rod to a heap of Stones being the South East Corner & Bounding East on his own land then west 23 Deg^{rs} north 24 Rod to a

heap of Stones being the South west Corner & Bounding South on his own land then north 6 Deg^{rs} west 52 Rod to a heap of Stones being the north west Corner and Bounding west on John Sibleys land then East & Bounding north on the above said Road 8 Rod to first Bounds by us John Read Jun^r Survey^r William Holbrook Com^{tt}

April 8th 1748 Laid out for Ezekiel Wood 3 acres of his Eleventh Division Joyning to his other land westerly from John Springs plain Begining at a pine tree being the Southerly Corner then north 10 Deg^{rs} west 60 rod to John Springs land west on his own land & william Browns land then East 3 Deg^{rs} South 16 Rod to a heap of Stones being the North East Corner North on John Springs Land then with a Diriet line to the first Bounds a three Cornered piece Bounded East on land laid out to John Spring on the Same Day — by John Read Survey^r with the assistance of William holbrook Chain man

March 31st 1749 Laid out for Ezekiel wood one acre & 19 rod of his Eleventh Division Joyning to his other land at Shocologe Begining at a Corner of his other land then Runing westerly 25 Rod to a heap of Stones on a Ridge hill being a Corner Bounded northerly on his own land then Easterly Bounded South Easterly on Benjⁿ. Tafts land to his other land then on his own land to the first Bounds — a three Cornered piece — laid out by John Read Survey^r William Holbrook Chain man

Uxbridge february 6th 1748² Laid out for Ezekiel wood 27 acres of his Eleventh Division laid out on the northwest Side of his other land Between John Springs & william Browns begining at the Side line of his other land then Running north 31 Deg^{rs} west to a heap of Stones 46 Rods northermost Corner and Bounding westerly partly on land of Daniel thayer & part on Comon then Runing north 35 Deg^{rs} East to a great white oak markt 72 Rods then the Same point 11 rod further to a heap of Stones being a Corner bounding northerly on Comon all the way then East 10 Deg^{rs} north to a heap of Stones being the north

westerly Corner of his other land 6 rod North Easterly on Comon then South 16 Deg^{rs} East 66 rod to a heap of Stones then South 20 Deg^{rs} East 16 Rods to his other land & bounding Easterly on his own land then Southwest 54 rod to the first bounds & bounding Southerly on his own land Encompassing two acres which he formerly laid out 4 acres & one half allowed out of it for bad land — laid by John Read Survey^r Samuel Read Chain man

Ezekiel Wood

[135.] april 8th 1749 Laid out for Ezekiel Wood Eight acres of his 11th Division northerly from william Browns house & on the west Side of his other land Beginning at a white oak tree being a Corner Bounded South on S^d Browns land then north East 32 rod to Said woods land to his old Corner then north 35 Deg^{rs} west 36 rod to his own land & Easterly on his own land then west 35 Deg^{rs} South 32 rod to a heap of Stones on a Rock being the north west Corner north on Comon then Southerly with a Direct line to the first Bounds mentioned West on Comon —

April 19th 1749 laid out for Ezekiel wood 2 acres and 21 rod of his Eleventh Division north of his other land above William Browns bounded South on his own land 54 Rod then north 31 Deg^{rs} west 7 rod $\frac{1}{2}$ to a heap of Stones being the northwest Corner west on land laid out for William brown y^e Same Day then East 30 Deg^{rs} north 54 Rod to his own land bounded north on Comon then South 7 rod & $\frac{1}{2}$ to the first bounds mentioned — Laid out by John Read Survey^r with the assistance of William Holbrook Chain man

April 8th 1749 Laid out for Ezekiel wood one acre & half of his Eleventh Division on the north Side of his fathers land lying above Esq^r Harwoods it lyeth on both Sides of the Road leading from S^d harwood to John Springs Beginning at a heap of Stones on the west Side the S^d Road being a bounds between S^d wood & William Brown then Southwest 37 rod to William browns land to a heap of Stones being the northwest Corner then South 25 Deg^{rs} East 10 Rod to his fathers land then East 24 Deg^{rs} north to

the above S^d Road Bounded South on his fathers land then on the west Side the above Said Road to the first bounds — with a 3 Cornered piece on the East Side Said Road bounded west on Said Road northerly on Decon Rawsons land and Southerly on his fathers land — Laid out by John Read Survey^r William Holbrook Chain man

Uxbridge april 4th 1749 Laid out for Ezekiel Wood 13 acres of his Eleventh Division Joyning to his other land on the Easterly Side of hooppole Brook and Bounded (viz) Begining at a white oak tree being a Corner of his other land then Runing north Easterly 22 rod to a heap of Stones being the Southwesterly Corner of Moses Tafts land then South East 104 Rods with a Direct line to a heap of Stones being the north East Corner Bounded North Easterly on Said Moses Tafts land then westerly with a Direct line to his own land then bounded on his own land to the first Bounds — Laid out by John Read Survey^r with the assistance of William Holbrook Chain man

March 31—1749 Laid out for Ezekiel Wood four acres of his 11th Division Begining at a Corner of his other land a little South of Shockolog Road & South of the Roeky Swamp then North 12 Deg^{rs} west 17 Rods to a black tree being a Corner marked with the marking Iron then west 54 Deg^{rs} north 24 rod to a white oak tree marked with a marking Iron then west 11 Deg^{rs} South 38 rod to a tree marked with the marking iron & Stones a Corner northerly all the way on Comon then South 1 Deg^{rs} west 15 rod to a heap of Stones being a Corner at his own land then westerly on Comon then bounded Round on his own land to the first bounds mentioned Laid out by John Read Survey^r William Holbrook Chain man

John Farnum

Katheran Holbrook

[136.] Uxbridge April 6th 1748 Laid out for Cap^t John Farnum of his Eleventh Division 14 acres & 60 Rods Joyning to Ezekiel Woods land Between the great River & Mumfords River

a little north from William Browns land Begining at a heap of Stones being a Corner & a Corner of the above Said woods land then Runing north 31 Deg^{rs} West 64 Rod to a heap of Stones being the northwest Corner then East 3 Deg^{rs} north 72 Rod to a white oak tree being the north East Corner then with a Direct line to the first Bounds it being a three Cornered piece Bounded Easterly upon the above Said woods land it was measured for Decon Sam^l Read but by agreement they lett the above S^d far-num have it — Laid out by John Read Survey^r. William holbrook Chain man

Uxbridge March 10th 1748² Laid out for Cap^t John farnum of his Eleventh Division on the South Side of Shocolodge Road begining at a heap of Stones being a Corner of John Reads land then north 10 Deg^{rs} west 56 rods a Corner bounded west on Cap^t Joseph Tafts land then East 5 Rod to a heap of Stones at the land the proprietors gave to the town of Uxbridge then Southerly 50 Rod to pennimans Corner then north 32 Deg^{rs} East 14 rod then East 32 Deg^{rs} South 20 Rod then South 25 Deg^{rs} west 16 rod to John Reads Corner

Mendon April the 15th 1767 We the Subscribers being appointed & Chosen by peter penniman and Katheran Holbrook both of Mendon in the County of Worcester to Settle & Erect and Establish a bounds Between our lands on the westerly Side the mill River (So Called) we have been on the Said land & vewed the Circumstances and heard the parties and also the Evidences and we have agreed, and we give as our Judgment that the Bounds between their Said lands is a heap of Stones by a white oak Stump on the Easterly Side of the Road leading over the Said mill River to Aaron thayers between S^d road & the Cart path that leads to the medow on Said River — and this is our Judgment award and finall Determination as witness our hands the Day & Year first above written

PETER PENNIMAN
KATHERAN HOLBROOK

DANIEL DARLING
ELISHA BULLARD
WILLIAM THAYER

May 26th 1772 Laid out for Widow Katheran Holbrook 17 acres 124 rod of land on the Right of Lie^t John Read Deceasd it being land out formerly to Said Read and Sold to Daniel Holbrook but not to be found upon Record. But now new Survey^d and Recorded to his Said widow Said land lieth on the South Side of Shokologe road in uxbridge Begining at a heap of Stones by Said Road being the northwest Corner thence Runing South 17 Deg^{rs} East 54 rod to a heap of Stones being the South west Corner then Bounded Southerly on land of peter Taft 26 Rod to a heap of Stones then Easterly on Said Taft 14 Rod to a heap of Stones then South Easterly on Said Taft 47 Rod to a heap of Stones by M^r Webbs land then on Said Webbs land to the above Said Road then on Said Road 60 rod to the first Bounds Laid out by William Torrey Survey^r Sam^l Read Chain man

Daniel Reads heirs Sam^l Read Joseph Tyler

[137.] october 27th 1772 Laid out for the heirs of Daniel Read Deceased 21 acres of land in Uxbridge on the South Side of Shocologe Road (So Called) formerly Surveyed by John Read but not to be found on Record now new Surved and Laid out and is Bounded as followeth Begining at a heap of Stones on the South Side of Said Road being the northwest west Corner and is Bounded northerly on Said Road 44 Rod to a heap of Stones being the north East Corner and the northwest Corner of Land laid out the same Day thence turning & Runing South 17 Deg^{rs} East to peter Tafts Land to a heap of Stones being the South East Corner then west 29 Deg^{rs} South Eight Rod to a heap of Stones then west 36 Deg^{rs} South 26 Rod to a heap of Stones then north 2 Deg^{rs} west 19 Rod to a Black tree being a Corner of Ezekiel woods land then north 54 Deg^{rs} west to a white oak tree markt being a Corner of Ezekiel Woods land then north 21 Deg^{rs} west to the first Bounds mentioned being the north west Corner — Laid out by William Torrey Survey^r Sam^l Read Chain man

october 27th 1772 Laid out for Samuel Read 23 acres of Eleventh Division on the South Side of Shocologe Road in Uxbridg

Joyning to the land laid out to the widow Kathrin Holbrook and is Bounded Easterly partly on Said land and partly on land of peter Taft 93 Rod to a Black Burch tree markt being the South East Corner thence Runing west 29 Deg^{rs} South 42 rod on Said land to a heap of Stones being the South west Corner thence North 17 Deg^{rs} west 93 Rod to a heap of Stones by Said Road being the northwest Corner Bounded westerly on land laid out the Same Day to the heirs of Daniel Read Said land is Bounded northerly on the Said Road to the first bounds to the above Said Holbrooks land — Laid out by William Torrey Survey^r Samuel Read Chain man

october 27th 1772 Laid out for Joseph Tyler two acres and 52 Rod of his Eleventh Division of land Joyning to his other land and is Bounded northerly on land laid out formerly to James Keith 32 rod from a heap of Stones on a rock being the South-west Corner of S^d Keiths Land thence Runing East 20 Deg^{rs} north by Said land 32 Rod to a heap of Stones to land laid out to timothy Guy and is Bounded Easterly on Said Land Eleven Rod to his own land then Bounded Southerly and Easterly on his own land to land laid out to Samuel white then Bounded westerly on Said whites land to the first Bounds mentioned (viz) the heap of Stones on the Rock the South west Corner of Said Kiéth's land — Laid out by William Torrey Survey^r Samⁿ Read Chain man

Daniel wheelock Moses Taft Solomon wood Elijah hayward
 [138.] January 8th 1773 Laid out for Daniel Wheelock 3 acres wanting 28 Rod (viz) one acres & half which he Bought of Ebenezer Chapin & one acre and 52 Rod that he Bought of peter Keith Laid Joyning to his Son paul wheelocks land and is Bounded Easterly on Said land 42 Rod and is Bounded Southerly on land of Benjamin archer 17 Rod to land of John Jenney to a heap of Stones being a north East Corner of Said archers land thence Runing north 42 Deg^{rs} East 48 on S^d Jenneys land to a heap of Stones being the north East Corner and is bounded Easterly on Said paul wheelocks land to a heap of Stones being a

Corner of Said Archers land — laid out by William Torrey Survey^r and Benjamin Wheelock Chain man

Uxbridge March 15th 1769 Laid out for Moses Taft Eight acres of his Eleventh Division of land Joyning on the Southwesterly Side of his other land at Shookolog Beginning at the North East Corner of Ebenezer Stearns land then Runing South west 40 Rods to a heap of Stones being a Corner Bound North west on land of S^d Stearns then Runing Southerly 16 Rods to a heap of Stones being a Corner and a Corner of land laid out for Solomon Wood Esq^r on the Same Day then East 30 Deg^{rs} north 48 Rod to his own land to a heap of Stones being a Corner then Runing North 40 Deg^{rs} west 40 Rod to the first Bounds Bounded North Easterly on his own land — laid out by John Read Survey^r Ezekiel Wood Chain man

Uxbridge March y^e 15th 1769 Laid out for Solomon Wood Eleven acres of his Eleventh Division Joyning to his other Land near Shookologe Ceader Swamp Beginning at a heap of Stones at his own land being a Corner and a Corner of Moses Tafts land Laid out the Same Day then Runing west 30 Deg^{rs}. South 48 Rod to a heap of Stones being a Corner and a Corner of Moses Tafts Land Bounded westerly on S^d tafts land then South 22 Deg^{rs} East 46 Rod to a heap of Stones being the South Easter most Corner then Easterly with a Direct line to a Corner of his other land 43 Rod then Runing northerly 52 Rods to the first Bounds Bounding on his own land the whole being 13 acres & half 2 acres & half alowed for bad land — laid out by John Read Survey^r Ezekiel Wood Chain man

october 22^d 1773 Laid out for Elijah Hayward one acre and 92 Rod of his father William Haywards 11th Division of land on both Sides the way leading by his house and is Bounded north-erly on his own land 32 rod westerly on his own land 18 rod to a heap of Stones on a flatt rock being the South west Corner & is Bounded South Easterly on land of Benjamin Wheelock 42 Rod

it being a three Cornered piece of land Laid out by William Torrey Survey^r Benjⁿ Wheelock Chain man

Jehobod Newton Killbourn Josiah Samⁿ Aldrich

[139.] March 16th 1773 Laid out for Jehobod Newton two acres of Josiah Chapins Eleventh Division of Land Joyning to his other land by pecks medow (So Called) and is Bounded Southerly on his other land 14 Rods Easterly on land of priscilla Davis 38 Rod Northerly on land of Josiah Ball Eight Rods Bounded westerly on his own medow 28 Rods to his own land the whole being two acers & half half an acre allowed for bad land — the Same Day and by the Same Com^{ee} Laid out to Said Newton about three quarters of an acre of S^d Josiah Chapin 11th Division it being an Island in Said pecks medow and is Bounded all Round on his own medow (Except) a few Rods Bounded northerly on medow of Josiah Ball — Laid out by William Torrey Survey^r Nathan Tyler Esq^r Chain man

December 23^d 1772 Laid out for Josiah Killburn 14 acres of Land (viz) 5 acres of Josiah Chapins 11th Division and 9 acres of his father John Killburns 11th Division in the Rocky woods East from Whitneys and is Bounded South on Land laid out to Daniel Lovett 52 Rod west on Land laid out to Samuel Hayward 60 Rod north on Land laid out to John Chapin 20 Rod East on land laid out to William Cheney 10 Rod and north on Said Cheney's land 10 Rod then west on Said Cheney's land 34 Rods to James Sumners land then Bounded north on Said Sumners land 22 Rods thence Runing South 8 Deg^{rs} west on Comon 60 Rod to the north East Corner of Said Lovetts land the whole being 22 acres 8 acres allowed for Rocks and bad land — Laid out by William Torrey Survey^r Nathan Tyler Esq^r & Josiah Killbourn Chain men

April 21st 1763 Laid out for Samuel Aldrich five acres of Edmond Rawsons Eleventh Division Joyning to his other land on the East Side the Great River and is Bounded westerly on

his own land northerly on land of Edward Hall Easterly on Comon Said land is Bounded Begining at a heap of Stones being the South East Corner of his other land then Runing north Easterly with a Direct line to a pine tree being a Comon of Said Halls land—Laid out by William Torrey Survey^r. Samⁿ Read Chain man

December 8th 1772 Laid out for Samuel Aldrich ten acres Eleventh Division of land (viz) 2 acres of his own & 4 acres & 144 Rod which was laid out through a mistake in John Elsons land and 2 acres & 56 Rod on Nathan Rawsons Rights Laid together Joyning to his other land on the west Side the Great River and is Bounded westerly & northerly on land of John Elson and is Bounded Easterly partly on land of Joseph Thomson and partly on land of John Elson Dec^d it being a gore of land Laid out by William Torrey Survey^r Cap^t Nathan Tyler & Samⁿ Aldrich Chain men the above ten acres laid out to Samⁿ aldrieh laid Down it being laid out in other mens land

John Tyler

Seth aldrieh

Moses Keith

[140.] June 1st 1773 Laid out for John Tyler three acres & 103 Rod of his father Nathan Tylers 11th Division on the Easterly Side of the land now in possession of John Lesure and on the Easterly Side of the Said John Tylers other land Begining at a heap of Stones being the north Easterly Corner of the above mentioned land possessed by Said Lesure on the Southerly Side of a town way thence East 6 Deg^{rs} north 17 Rods by S^d town way to a heap of Stones on a Rock being a Corner Bounds of Timothy Jones land thence South 13 Deg^{rs} East 87 Rod to a Black oak tree markt thence South 6½ Rods to a heap of Stones on a Rock thence South 5 Deg^{rs} west 27 Rod to a heap of Stones on a Rock Bounding Easterly on S^d Jones's land thence Bounding westerly by the Said John Tylers other land to a heap of Stones being the South Easterly Corner of the land possessed by S^d Lesure thence Bounding westerly by Said land to the first Bounds mentioned. the whole Containing five acres two acres allowed for three quarters of an acre Encluded in Said land

formerly laid out & for bad land Laid out by William Torrey Survey^r Nathan Tyler Chain man

Septemb^r 17th 1773 Laid out for Seth Aldrich half an acre of his Eleventh Division of land Joyning to his own land on the South Side the way leading by his house and is Bounded north on his own land 27 rod to Gershum Keiths land & is Bounded East on his own land 6 Rod to a heap of Stones being the South East Corner thence with a Direct line to Said Aldriehs Corner by Said Gershom Keiths land it being a gore of land 6 rod wide at the East End and nothing at the west End — Laid out by William Torey Survey^r Nathan Tyler & Sam^l Read Chain men.

Septemb^r 17th 1773 Laid out for Moses Keith one acre & half of land which he purchased of Joshua wood Joyning to his other land and is Bounded northerly on land laid out to Seth Aldrich the Same Day Bounded westerly on land of Gershom Keith 28 Rod Bounded southerly on his own land 16 rod it being a three Cornered piece of land — laid out by William Torrey Survy^r Nathan Tyler & Samuel Read Chain men

Uxbridge September 16 1773 Laid out for paul Wheelock two acres and half of Jsrael Chillsons Eleventh Division Joyning to Daniel Wheelocks land Laid out January 1773 and is Bounded north on Said land 30 Rod to his other land Bounded South on land of John Jenne laid out the Same Day 30 Rod East on his other land — laid out by William Torrey Survey^r Nathan Tyler & Sam^l Read Chain men

Septembr 16th 1773 Laid out for paul Wheelock ten acres & half of land (viz) 7 acres & half his father Bought of Jsrael Chillson & 4 acres of land we find laid out on other mens lands through a mistake now laid Joyning to his other land westerly from his house and is Bounded westerly on land of Benjamin Areher 47 Rod and is Bounded on all other parts on his other land the whole being 17 acres 5 acres & half allowed for bad land laid out by William Torrey Survey^r Nathan Tyler & Sam^l Read Chain men

Eben^r Stearns Wilson Rawson James Sumner Joseph Benson
 [141.] Uxbridge March y^e 15th 1769 Laid out for Ebenezer Stearns five acres of Jonathan Cooks 9th Division & 10th of which S^d Stearns purchased of Benjamin Green laid out Joyning to his other land at the South west Corner of his other land Begining at a heap of Stones at the town line then Runing Easterly by a various line about 90 Rod the Side line of his own land then South 20 rod to a heap of Stones being a Corner of this laying out Bounded East on his own land then with a Direct line to the first Bounds mentioned — Laid out by John Read Survey^r Ezekiel Wood Chain man

December 10th 1772 Laid out for Wilson Rawson 13 acres of land on the Right of Solomon hill that Derived from his father Daniel hill it being 9th 10 & 11th Division laid Joyning to his other land on the west Side of the west River and is Bounded East on his own land 190 Rod to a heap of Stones on a great Rock being the north East Corner & the North west Corner of his other land thence Runing South 16 Deg^{rs} west 73 Rod to a heap of Stones at the Runing out of a Small bitt of medow thence Runing South 6 Deg^{rs} East 60 Rod to a heap of Stones being a Corner then East Eleven Rod to a heap of Stones then South 5 Deg^{rs} west 68 Rod to a heap of Stones at the Root of a Black oak tree by a Cart path thence with a Direct line about 14 rod to a Dry Stub being the South west Corner of his other land Bounding westerly all the way on hills land the whole being 14 acres one acre allowed for bad land — Laid out by William Torrey Survey^r Nathan Tyler & Willson Rawson Chain men

Mendon June 25th 1774 Laid out to Joseph and James Sumner five acres & 60 rod of land in the Rockey woods near Holleston line in Lue of land taken off of their land in the S^d Rockey woods (Laid out June y^e 25th 1749) By the town line and ministry Lott Bounded as followeth Begining at a Chestnut tree marked being a South East Corner of ther other land then Runing Southwardly and Bounding Easterly partly on Josiah Kilburns Land & partly on the faggy Swamp 68 Rods to a heap of stones being the South-East Corner then Runing west full point 16 rod to a heap of

Stones on a Rock being the North East Corner of Lovetts land Bounding South on land this Day Laid out to Josiah Kilburn then Runing northerly Bounding westerly on S^d Kilburns land 68 Rod to a heap of Stones on a Rock being the north westerly Corner then Runing Easterly Bounding northerly on their other land 14 Rod to the first Bounds — Laid out by William Torrey Survey^r James Sumner & Josiah Kilburn Chain men.

July 4th 1774 Laid out for Joseph Benson two acres of Land on Both Side of the Road Leading by his house and is Bounded westerly on both Sides Said Road on land of Peletiah Darling 88 Rod Bounded Easterly on his own land it being a gore of land at the North and South Ends one acres & 46 Rod being land laid out through a mistake in land laid out to Samuel thomson now peletiah Darlings the whole being 2 acres & 46 rod 46 Rod allowed for bad land — laid out by William Torrey Survey^r Benjamin Wheelock & Joseph Benson Chain men

Josiah Kilburn anthony Chase Sam^l Aldrich Joseph Darling
 [142.] June 25th 1774 Laid out for Josiah Kilburn Eight acres of land (viz) 6 acres he Bought of Ebenezer Chapin and two acres of Josiah Chapin Joyning to his other land in the Rockey woods Lying in two peces Bounded as followeth Beginning at the North East Corner of his other land thence Runing Easterly & Bounding northerly on Sumners land 18 Rod to a heap of Stones on a Rock being the North East Corner then Runing Southerly 68 Rod to a heap of Stones on a Rock by a walnut tree being the North East Corner of Lovetts land then Runing East full point 16 rod to a heap of Stones at his other land then Runing Southerly & Bounding Easterly partly on his own land and partly on Jasper Daniels land 88 Rod to a heap of Stones on a Rock by a Swamp being a South Easterly Corner then Runing west 14 Deg^{rs} north 16 rod to a Maple tree marked being the South westerly Corner Bounding Southerly on Comon land then Runing northerly & Bounding westerly part on tinneys land & partly on Lovetts land and partly on his other land to the first Bounds the whole being ten acres two acres allowed for bad land —

Laid out by William Torrey Survey^r James Sumner and Josiah Kilburn Chain men

September 6th 1774 Laid out Anthony Chase four acres and half of Cap^t William thayers Eleventh Division Joyning to his other land East from his and is Bounded west on his own land 40 Rod northerly partly on his own land and partly on land of Benjamin pickeren 30 Rod to a heap of Stones being the North East Corner and the South East Corner of Benjⁿ pickerens land that he Bought of walter Cook thence Runing Southerly 40 Rod on Comon to a heap of Stones being the South East Corner and the north East Corner of his father Jsaac Chases land & is Bounded Southerly on on S^d Jsaac Chases Land 30 rod to his own land the whole being Seven acres 2 acres & half allowed for bad land — Laid out by William Torrey Survey^r Benjⁿ Wheelock Chain man

May 10th 1775 Laid out for Samuel Aldrich 16 acres & half of land on the westerly Side of the great River 2 acres of his own and 4 acres and 144 Rod which was laid out through a mistak in John Elesons land and 2 acres and 56 rod on Nathan Rawsons Rights and 7 acres on Dexter woods Right laid to gether and is Bounded South on his own land 33 Rod East on land of John Eleson 80 rod northerly partly on land of Said Eleson & partly on land laid out to Edmond Rawson 33 Rod Westerly on Said Rawsons land — 40 rod allowed for bad land laid out by William Torrey Survey^r Samuel Read Chain man — this land wrong Recorded

april 5th 1776 Laid out for Joseph Darling 3 acres & 40 rod of his 11th Division of land Joyning to his other land on Chesnut hill and is Bounded South Easterly on land of the heirs of olever Thayer 28 rod westerly on the land of the Bensons 38 rods north Easterly on land formerly David Thomsons now in the possession of the heirs of Josiah Taft Decesed 28 Rod it being a 3 Cornered peice of Land — Laid out by William Torrey Survey^r Benjamin Wheelock Chain man

Daniel Sumner & Kilburn

Sam^l King

[143.] Mendon february 12th 1776 Laid out to Daniel Sumner and Josiah Kilburn about four acres of Swamp Land Joyning to the north Cedar Swamp two acres on Ebenezer Chapins Right of 11th Division and two acres on Jsaac Tafts Right Bounded as follows Northerly on land formerly laid out to Nath^l Morse about twelve Rod the north Easterly Corner being a Stake by a maple tree blown up then Bounded Easterly by Seth Thayers land about ten rods to Said Thayers South West Corner Runing East about 40 Deg^s South Crossing the Brook to the Cedar Swamp then Runing Southerly and bounding Easterly on Cedar Swamp to parkhursts land then bounded with Said parkhursts land to the Cedar Swamp laid out to John Darling then bounded with Said Darlings Cedar Swamp and other Cedar Swamp to the land laid out to Nathanael Morse first mentioned — Laid out by William Torrey Survey^r James Sumner Chain man

april 30th 1777 Laid out for Doc^t John Corbett 2 acres & 20 rod of his Eleventh Division of land Joyning to his other land in the Rockey woods and is Bounded Southerly on his own land 16 rod Easterly on oliver Daniels land 21 rod northerly on Ephraim twitchels land 18 rods the northwest Corner a maple tree markt Bounded westerly on tinneys heirs land 20 rod 20 rod allowed for bad land — Laid out by William Torrey Survey^r James Sumner Chain man

april 30th 1777 Laid out for oliver Daniels 3 acres of land on the rights of Josiah Kilburn which he purchased of Benjⁿ Green and is Bounded Westerly 53 rods & half on his own land to a heap of Stones being the South westerly Corner & is Bounded Southerly on land Supposed to be Comon land 14 rod to a heap of Stones on a Rock being the South East Corner and is Bounded Easterly and northerly on his own land Laid out by William Torrey Survey^r James Sumner Chain man

May 26th 1778 Laid out for Samuel King two acres of land Joyning to his other land on the west Side of Rehoboth Road

and is Bounded Easterly on Said Road 40 rod Northerly on his own Land Eight Rod westerly on his own land 40 rod Southerly on Cap^t Levi Aldrichs land 9 Rods — Laid out by William Torrey Survey^r James Sumner Chain man

Sam^l Aldrich

[144.] Northbridge april 28th 1778 Laid out for Asa Aldrich two acres & half of his farthers 11th Division of land adjoining to his other land Southwesterly of Elersons Bounded as followeth Begining at a heap of Stones at the Southeast Corner of land formerly laid out to Edmond Rawson then South 45 Deg^{rs} west 34 rod to a heap of Stones at David Derumples land then East 35 South 12 rod on Derumples land to a heap of Stones then 22 rod on land laid out to Eliphelet Wharfield to a heap of Stones at his other land then north 45 west 14 rod to the first mentioned Bounds — Laid out by Thaddees Read Survey^r Samuel Aldrich Chain man — laid through mistake & laid down

Northbridge april 28th 1778 Laid out for Samuel Aldrich Seven acres and 109 Rod of land Eleventh Division Begining at a heap of Stones at William Thomsons land the South west Corner Runing East 25 Deg^{rs} north 68 Rod to a heap of Stones at Samuel Fowlers land then South 4 rod to a heap of Stones on a high Rock then Runing South 42 Deg^{rs} west 25 Rod on Said fowlers land to a heap of Stones then South 8 East 30 Rod to a heap of Stones then west 33 Deg^{rs} South 15 rod to a heap of Stones by a Black oak tree turning north 10 west 19 rod to a heap of Stones at a Corner of Macnamarows land from thence on S^d macnamarow land to the first mentioned Bounds Laid out by Thaddeus Read Survey^r Samuel Aldrich Chain man

Northbridge april 28th 1778 Laid out for Samuel Aldrich one acre & 64 rods of land Laid on the west Side of the great River near nathaniel Coopers Bounded as followeth Begining at a heap of Stones by a Road the north Corner and a Corner of land formerly Sett off to John hill then South 15 Deg^{rs} west 16 Rod to a heap of Stones a Corner and a Corner of Said Coopers land

then East Eight Deg^{rs} South 28 rod to a heap of Stones a Corner & a Corner of land laid formerly to Daniel Lovett then with a Direct line to the first Bounds a three Cornered piece — Laid out by Thaddeus Read Survey^r Samⁿ aldrich Chain man

June 20th 1774 Laid out to Daniel Wheelock Seven acres and 138 rod of land (viz) five acres that was laid out formerly & Sence laid out over again through a mistak and 2 acres & 38 rod bought of Joshua wood now laid out to Said Wheelock Joyning to paul wheelocks land west from S^d paul Wheelocks house & Bounded westerly on land of Benjⁿ Archer 38 Rod Bounded Southerly on paul Wheelocks land 30 Rod Bounded Easterly on paul Wheelocks land and is Bounded northerly on Said paul wheelocks land to Said Arches land 34 rod — Laid out by Thadeus Read Survey^r Benjⁿ Wheelock & Samⁿ Read Committe

I the Subscriber for Uallu Reciued Order and Request the Pro-
[145.] prietors Comitty of the former Township of Mendon to Lay out Common land upon my Rites 198 Rod to Ephraim Kempton and make me Debtor for the Same upon the proprietors Records

Uxbridge 16 January 1779 BENJAMIN GREEN
Attest SAMUEL READ
THADEUS READ

Agreble to the Aboue Reques Laid out a piece of Common Land to Ephram Kempton 198 Rod Begining Att a heap of Stones at S^d Kimptons Land West 31 North 9 $\frac{1}{4}$ Rod Heap of Stones 6 Joseph Blakes land then West 3¹ South 29 $\frac{1}{2}$ Rod to a pine tree then East 25 South 6 Rod to a heap of stones then to the first Bounds Mentioned

Uxbridge 16 January 1779 THADEUS READ } Survey^r
SAMUEL READ Chain man the Aboue was Recorded
By SAMUEL READ } A Comitty
man

Laid out for Abner Rawson Eight Acres & one hundred thirty four Rod Eleventh Division of Land Adjoining his other land in Uxbridge on Rights formerly Ezekiel Woods Bounded as followeth Beginning at the South easterly part of his other Land at the Road Leading from Samuel Whites to Douglass Bounding on S^d Road three Rods to a Stake then Running North 27 Deg^s East 67 Rod to a heap of Stones Then North 9 Deg^s East 108 Rod to a Black Oak tree the North East Corner of his other Land then South 16 Deg^s West 175 Rod to the first Mentioned Bounds Laid out June 10 1779

THADDEUS READ } Surveyer

SAMUEL READ

ABNER RAWSON Chain Men

[146.] Stephen Cook Samuel Aldrich Jun^r

Mendon November 15th 1788 Laid out for Stephen Cook upon the Rights of Nicholas Cook out of the Proprietors Commons in the former township of Mendon agreeably to Certificate under the hand of William Torrey Proprietors Clark Dated October 14th 1778 thirteen acres of Land bounded as follows (viz) Beginning at a Pine tree mark^d on the East & Southerly Sides being the Southwest Corner of a Nine acre piece of Common Land Surveyed for Cap^t Levi Aldrich lying at the South West part of S^d Aldrichs farm thence Running South 82° 45 East forty Seven rod to a heap of Stones being the Southeast Corner of S^d Nine acres & Bounded North by S^d piece of land thence South 21° 30 East thirty Rods to a White oak tree marked on the Northerly & Westerly Sides as a Corner and Bounded Easterly by Common land thence South 85° west Eighty five rods to a heepe of Stones being (as it is Said) the Northeast Corner of land formerly laid out by Samuel Cook Bounded Sutherly by Common land thence North 33°-30 East fifty rods to the first mentioned Bounds and is Bounded westerly by Common land (as it is Said) the Whole Containing thirteen acres and one hundred & thirty five rods having allowed one hundred & thirty five rods for bad land — Laid out by Andrew Peters Surveyor Seth Taft Chain man

Northbridge february y^e 3^d 1789 Laid out for Samuel Aldrich Jun^r on Rites of Edmond and Nathan Rawson Little North of his House viz Begining at a Rode Ledes to John Aldrichs thence Runing Notherly by a Rode 46 Rod to heep of Stones by Park Land thence West by S^d Park Land 20 Rod to Samuel Aldrich Land then Easterly by S^d Aldrich Land to the first Bounds mentioned 46 rod a three Corner peace Containing two acres 140 rod 140 rod allowed for Bad Land Laid out by Samuel Aldrich Survaer

ABNER RAWSON } Chainmen
GERDENER ALDRICH }

Benj Green

[147.] November 17th 1788 Surveyed and Laid out for Benjamin Green Twenty Nine acres of the Common and undivided Lands belonging to the proprietors of the former township of Mendon Laid out on his own Rights Said Land lieth in mendon Eastwardly of Walter Cooks Land Bounded Begining the South-easterly Corner at a heep of Stones being a Corner of Robert Aldrichs Land then Runing west 25 Deg^s North twenty Rods to a Heap of Stones Bounding Notherly on Land this day Surveyd to Ichabod Cook then North 25 E Nine Rods then North 10 degs East Eleven Rods to a pine marked then North 27 East ten Rods to pine marked at Stphen Cooks Land and all bounded Easterly on Ichabod Cooks Land then Runing west 5 deg^s South Seventy Eight to a heap of Stones at Stphen Cooks Corner Bounded Notherly on Stphen Cooks Land then Runing South 20 Degs East on hundred and three Rods to Robert Aldrichs Esq^r Land and is Bounding Westerly Either on Common or Walter Cooks Land then Runing North thirty Seven Degrees East Eighty four rods to the first Bounds bounding Southeasterly on S^d Aldrichs Land it being a brooken piece of Land we have allowed five acres out of the twenty nine for bad Land laid out

JAMES SUMNER Survey^r

SETH TAFT } Chain
men }

[148.] November 27th 1752 Laid out for John Corbit 58 acers of land (viz) 29 acres & half of William Spragues 8th 9th & 10th

Division and 7 acres of S^d Spragues Eleventh Division and 4 acers of Ebenezer Chapen 11th Division and 14 acres and half of Corneolus Thayers 10th & 11th Division Laid on the East Side the mill River Begining at a heap of Stones being the Norwest Corner of Daniel Cooks land being the northeast Corner and is Bounded north on Land of Aaron Thayer 22 Rods to a heap of Stones being S^d Thayers South west Corner thence Runing West 8 Degres north on Common 78 Rods to a heap of Stones by Cap^t Daniels wall being the norwest Corner then South 5 Degrs. west 137 Rod to a heap of Stones Being the Southwest Corner (and is Bounded west on Said Danielses Land thence East 8 Degrs South on Common 20 Rods to a Black oak tree markt being the Northwest Corner of Land belonging to the heirs of Thompson Decesd then Runing East 8 Deg^s North and bounding South on S^d Thompsons Land 80 rod to Land belonging to the heirs of Jonethan Thayer Dec^d then Runing North 8 Degrs East and Bounding on S^d Thayers Land 80 rod to Leit Ebenezer Thayers Land to a heap of Stons being a Corner thence Runing west 8 Deg^{rs} North on Sd Ebenezer Thayers land 16 Rod to a heap of Stones being S^d Thayers South west Corner thence North 8 Deg^{rs} East 32 rod by S^d Ebenezar Thayers Lalnd to a heap of Stones being Said Thayers Norwest Corner thence 8 degrs South by S^d Thayers Land 10 rod to a heap of Stones being the South west Corner of Daniel Cooks land thence runing North 8 Deg^{rs} East 28 rod to the first mentioned Bounds, and bounding East on S^d Cooks land the whole Containing 86 acres 28 acres allowed for Bad Land Laid out by W^m Torrey Surver Robert Taft Chain man this Return Recorded November 27 1788

[149.] November 24 1788 Surveyed and Laid out to Ichabod Pickring twenty acres of the Comon Land belonging to the proprietors of the former township of Mendon on the Rights of Benj : Green Laid adjoining to S^d Pickerings other Land Bounding East-erly on his own Land Eighty three Rods to a heap of Stones on a Larg Rock then Runing west 20 Deg^{rs} South Sixty one rods to the Southeasterly Corner of Danielses wall bounded Northerly on Land this day laid out to S^d Green then Runing South 35 degs

E Seventy two Rods to a heap of Stones on a Rock by a popler tree being a South westerly Corner adjoining Cap^t Levi Aldrichs Land bounding westerly on Common Land thence Runing East full point thirty Seven Rods to a heap of Stones on the first line bounding South on S^d Aldrichs Land the whole Containing twenty one acers and a half one acree and half allowed for bad Land

N: B: S^d pickering having purchased the S^d twenty acres of the Said Benj. Green as by his Rauset here with Recorded — Laid out by

JAMES SUMNER Surveyor
SETH TAFT Chain man

Mendon November 24th 1788

Then Rec^d: of Ichabod Pickring Nine pound in full for twenty acres of Land to be this Day Laid out in the Common and undivided Land belonging to the proprietors of the former township of Mendon I say Rec^d by me

SETH TAFT

BENJ: GREEN

JAMES SUMNER

[150.] November 24 1788 Survaid and Laid out to Benjamin Green (on his own rights) Seventeen acres of the Comon and undivided Land belonging to the proprietors of th || former township of Mendon adjoining Jehabod Pickrings Land Bounded begining at the Southeasterly Corner at a heap of Stones on a Larg Rock then Runing North 14 Deg^s west Seventy three Rods to a heap of Stones on a roc || Bounding Easterly on S^d pickrings Land then Running wes || 14 Drs South Ninteen rods to a heepe of Stones by Danielses wall Bounding Notherly on Land Soposed to be Sd Daniel || || then Runing South a bout 30 dgs west bounding on Sd wall Ninty rods to the Corner of S^d wall then Runing Eas || 20 dg^{rs} North Sixty one Rods to the first Bounds Bounding Southerly on Land this Day Laid out to Ichabod Pickring the whole Containing Eighteen acres and a half one acre and a half allowed for bad Land

Laid out by JAMES SUMNER Surveyor

SETH TAFT Chain man

Mendon November 17th 1788 Then Rec^d of Levi Aldrich || Four pound one Shilling in full for Nine acres of Land to be Laid out in the Common and undivided land Belonging to the Proprietors of the former Township of Mendon I say Rec^d: by me

Atest BENJA PICKERING JUN^r

BENJⁿ GREEN

Mendon November 17th 1788 Survaid and Laid out to Cap^t Levi Aldrich Nine acres of the Common and Lands belonging to the propriety of the former township of Mendon Laid out on the Rights of Lie^t Benja Green as by his Reseipt above written appers S^d Land Lyeth on the westerly Sid of millriver adjoining Said aldriechs other land Bounding at the Southeasterly Corner at a Heap of Stons at a ditch then Runing South 15 deg^r west Sixteen Rods to a heap of Stones Bounding Easterly on Land this Day Survaid to Ichabod Cook then runing west $7\frac{1}{2}$ deg^{rs} North forty Seven Rods to a pine tree marked bounding Southerly on land Survaid to Stephen Cook then Runing north 5 deg^{rs} East Seventy five rods to a maple stump at the River by a Dam bounding Westerly on Common Land then Bounding Easterly on his other Land Seventy Eight Rods to the first Bounds the whole Containing thirteen acres and 120 rods as it is partly Brooken Land we have allowed four acres and 120 rods for bad Land

Laid out by JAMS SUMNER Survaer

SETH TAFT Chain man

[151.] November 17th 1788 Surveyed and Laid out to Jehabod Cook five acres and a half of the common and undivided land belonging to the propriety of former Township of Mendon laid on the rights of Liut. Benjamin Green Said Cook having purchased Said rights of Said Green as appears by his recpt. herewith recorded Said land laid out as afore Said lyeth in Mendon on the westerly Side of Milriver So called bounded begining at a heap of Stones being the South east Corner of a piece of Land this day Surveyed to Cap^t Levi Aldrich then runing North 14 Degrees E. Sixteen rods to a heap of Stones at his own land bounded on the land of the Said Levi Aldrich this day Survey^d then runing Southerly and bounded Easterly with a varius Line

on a ditch Eighty Nine Rods to a Stake and Stones at Robert Aldrichs land then runing west 25 Degrees North twenty rods to a heap of Stones bounding Southerly on land this day laid out to Benjamin Green thence North 35 Degrees East Nine rods then North 10 East Elev^a rods to a pine marked thence North 27 East ten rods to a pine marked bounding on Said Greens Land then East 5 Degrees North Seven rods to a white oak marked being a corner of land lately Surveyed to Stephen Cook then North $21\frac{1}{2}$ Dg west Thirty rods to the first Bounds bounding on Said Cooks land we have allowed half an acre of the five and a half for bad land

Laid out by JAMES SUMNER Surveyor

SETH TAFT Chain man

Mendon May 13th 1789 Recorded by me

BENJAMIN READ Proprietors Clerk

Mendon November 17th 1788 then Received of Jchabod Cook two pounds five Shillings it being in full for five acres of Land to be laid out in the Common and undivided Lands belonging to the propriety of the former Town ship of Mendon I Say received by me

Test JAMES SUMNER

BENJAMIN GREEN

SETH TAFT

Mendon May 13th 1789 Recorded by me

BENJAMIN READ pr ters Clerk

[152.] Mendon December 5th 1788 Surveyed and laid ou|| to Liut Benjamin Green Eight acres of the Common and undivided Land belonging to the former Township of Mendon (on his own rights) lying in mendon butted and bounded as foloweth beginning at a pine tree marked and Stones at the root being the South East Corner of Benjamin Pickerings land then runing west $15\frac{1}{2}$ D.g. North fifty two rods to a heap of Stones being the north-west Corner bounding northerly on Said Pickerings land then runing South 10 D.g. East Six and a half rods to Stones near a poplar Stand at Anthony Chases northeast Corner then South 7 D.g. west forty six rods to a heap of Stones then South 2 D.g. East five and a half rods to a Stone heap being Robert Aldrich

Esq^r land northwesterly Corner. bounded westerly on Said Chases land then runing East 15 D.g. North $36\frac{1}{2}$ rod to a Stake and Stones being Said Aldrichs North Easterly Corner bounding Southerly on Said Aldrichs Land then runing north 30 D.g. East Thirty Eight rods to the first bound bounding Easterly on Land Supposed to be Walter Cooks there being one acre (as it is Said) Incompased within the bounds formerly laid out to Walter Cook the whole Containing Eleven acres and one Hundred rods two acres and one Hundred rods alow^d for bad land

Laid out by JAMES SUMNER Surveyor

SETH TAFT Chain man

Mendon May 18th 1789 Rec^d & Recorded

by me BENJAMIN READ Proprietors Cler||

September 15th 1786 Surveyed and Laid out to Nathaniel Adams on the rights of Dexter Wood in the Common and Undivided Lands belonging to the proprietors of the former Township of Mendon Seven Acres of Land Lying in Northbridge at a place called Burnt Swamp adjoining to his othe|| land bounded as foloweth begining at the Northeaste||ly Corner at a white pine Stand marked then runing South Eight Degrees west fifty Seven rods boundi|| Easterly on land of Nath^l Cooper to a Spruce tree marked being the South Easterly Corner then runing west 8 D.g. North Thirty rod to a Small white Birch marked with Stones at at the root bounding Southerly on George Slocombs land then bounding westerly on his own land fifty Seven rods to James Adams Jur. Land then Runing East Eight D.g. South Thirty rods to the first bounds bounding Northerly on the Said James Adams Jur land the whole Containing about Ten acres it being a poor piece of land three acres alow^d for bad land Laid out by James Sumner Surveyor Sam^l Aldrich & Nath^l Cooper Jun^r

ware the Chain men

[153.] Worcester Ss Nov^r 14th 1788 Ensign Seth Taft Made Solem Oath that as Chain man for the Proprietors of the Town

ship of Mendon he would act faith fully and Impartialy according to his best Skill and Judgement

before ANDREW PETERS Justice peace

Recorded BENJAMIN READ proprietors Clerk

Northbridge January 15th 1790 then Laid out for Jacob Ellison three acres and one Hundred and forty Seven rods of land, a little west of the widow Ellisons House begingin at a heap of Stones the north Corner then South twenty five Degrees East Thirty Eight rods to John Springs land then runing Southerly by S^d Springs land Sixteen rods to the widow Ellisons land, then north twelve Degrees west Thirty two rods to a heap of Stones, then west Eight South twenty three rods to Jsrael Tafts land then north three Degrees west four rods; thence a direct line to the first bounds — Sixty Seven rods alow^d for bad land — laid out by Samuel Aldrich Surveyor Abner Rawson & Jacob Ellison Chain men

laid on the rights of Dexter Wood

Rec^d & recorded March 30th 1790

BENJAMIN READ Proprie-Clerk

May — 1783 laid out to Samuel Aldrich on Dexter Woods rites of Common land four acres and 50 rods lying a little East-erly from Jacob Hills begingin at a pine tree the north westerly corner of Jsaac Aldrichs land then East 37 D.g. north 30 rods bounding on Said Jsaac Aldrichs land to a white Oak Stand marked then north 15 D.g. west 44 rods on Buttlers land to a heap of Stones then four rods to Said Samuel Aldrich corner then bounded westerly on Said Aldrich land to the first Bounds one acre alow^d for bad land. Laid out by Thaddeus Read Surveyor by the assistance of Samuel Read and Sam^l Aldrich Chain men — Rec^d & recorded April 12th 1790

Pr BENJAMIN READ proprietors Clerk

Mendon April 29th 1790 Laid out for Nathaniel Taft Sixty Square rods of Land upon the rights of Benjamin Reads Tenth Division lying on the westerly Side of Wigwam Hill (so Called) bounded as foloweth (viz) begingin at a heap of Stones being

the South west Corner of the Said Nathaniel Tafts wood land thence runing South $83\frac{1}{2}$ D.g. East Sixteen rods to a heap of Stones & is bounded northerly by Said Nathaniels land, thence South $21\frac{1}{2}$ East three rods and $\frac{4}{5}$ parts of a rod to a heap of Stones on a rock and is bounded Easterly by the Said Nathaniels land thence north $83\frac{1}{2}$ west about Sixteen rods to a heap of Stones and is bounded Southerly by land tha || day laid out to Benjamin Read thence about north thre || rods and $\frac{4}{5}$ parts of a rod to the first mentioned bounds, and is bounded westerly by land of Daniel Taft — laid out by Andrew Peters Survey || || and Seth Taft Chain man Rec^d & recorded April 30th 1790

BENJAMIN READ Proprietors Cler ||

[154.] Mendon April 29th 1790 Laid out for Benjamin Read Esq^r upon his Tenth Division three acres and Seventy rods of land Situate on the westerly part of Wigwam hill (So called) bounded as folowith (viz) begining at a heap of Stones being the South west Corner of a piece of land this day laid out to Nathaniel Taft a || || northwest corner of the premises. thence South $83\frac{1}{2}$ East about 16 rods to a heap of Stones on a rock and is bou||ded northerly by land laid out to Said Nath^l. as aforesaid thence South $21\frac{1}{2}$ East Eight rods to a heap of Stones o|| a rock thence South 6° East twenty three rods to a Black Oak Stump thence South 3° East thirty Eight rods to a Stake & heap of Stones and is bounded East on the three last lines on the Said Reads other land thence north about 15° west Seventy Seven rods & a half to the first mentioned bounds and is bounded westerly part by land belonging to the heir of Levi Hall Deceas^d part by Said Reads other land and part by Daniel Tafts land — Thirty rods allowed for bad land

laid out by ANDREW PETERS Surveyor
and SETH TAFT Chain man

Recorded April 30th. 1790

BENJAMIN READ Proprietor Clerke

Worcester Ss may 7th 1790 Ebenezer Read being chosen as a Chain man for the propriety of the former Town Ship of mendon

made Solemn Oath that in performing the duty of Said office he will act Faithfully and impartially according to his best Skill and Judgment—

before ANDREW PETERS Justice peace

May 7th 1790

Rec^d and recorded by BENJAMIN READ Prop^t Clerk

[155.] Mendon May 7th 1790 Laid out for Arthur Cook on the rights of Benjamin Read Esq^r. Tenth & Eleventh Division fourteen acres of Land Situate in Mendon near Candle wood Hill So called, Butted and bounded as folows (viz) begining at a heap of Stones a little to the westward of Said Hill being a corner of Doctor Corbets land and upon the north line of land belonging to Samuel Thayer, then runing north five East Thirty Eight rods to a heap of Stones and is bounded Easterly by S^d Corbetts land, then west 21° North Sixty eight rods to a heap of Stones by Jonathan Pickerings land and is bounded northerly by Common land thence South 40° west thirty two rods to a heap of Stones by Ichabod Cooks land, and is bounded northwesterly by S^d Jonth land thence East 20° North to a heap of Stones about fifty four rods being the northeast Corner of Said Ichabod Cooks land and is bounded Southerly by Said Ichabod, thence South 16° west thirty nine rods to a heap of Stones being the north west corner of Said Thayers land and is bounded westerly by Said Ichabods land thence 22° North forty nine rods to the first mentioned bounds and if bounded Southerly by Said Thayers land, the whole containing twenty acres, Six acres allowed for bad land—laid out by Andrew Peters Survayor Seth Taft Chain man

May 7th 1790 rec^d & recorded

Benjamin Read Prop^t Clark

Mendon May 19th. 1790 Laid out for Phinehas Aldrich Eighteen Acres of the Common and undivided land in Mendon (viz) fourteen acres & ninty Six rods on the rights of Benjamin Green and four acres on the rights of Seth Taft Situate on the west side of the Millriver So called butted and bounded as foloweth (viz) begining at a pine tree marked being the South west Corner of a piece of pine woodland belonging to Cap^t Levi Aldrich thence

runing north 5° East Seventy five rods to a dam in Said river and is bounded Easterly by the Said Levi Aldrichs land thence north 82° west forty five rods to a pine tree marked by Sam^l. Kings land and is bounded northerly by Said Phinehas Aldrich land thence South 34° west twenty rods to a heap of Stones in the top of an old tree lying on the ground and is bounded westerly by Edw^d. Pickerings land thence South 13° west thirty four rods to a heap of Stones thence South 61° East thirty rods to a pine tree an || heap of Stones thence about South fifty seven rods to a heap of Stones and is bounded westerly & Southerly on the three last mentioned Courses by land of Walter Cook as he the Said Cook Saith then north 33°½ East fifty rods to the first mentioned bounds and is bounded Southerly by Stephen Cooks land, the whole containing twenty five acres & a half having encompassed two acres and half of land belonging to Sam^l. Pickering because we could not ascertain the Easterly bounds of the S^d Saml Pickering's land and we have allowed on account of it being a Brooken piece four acres & Sixty four rods for bad land laid out by Andrew Peters Surveyor

[156.]

SETH TAFT Chain man

May 16th 1790 Rec^d and RecordBENJAMIN READ Prop^t Clerk

May 22: 1789 Rec^d of Phinehas Aldrich Seven pounds Ten Shillings in full for fourteen acres & ninety Six rods of the Common and undivided land (to be laid out) in the proprietors Common in the former township of mendon I say receiv^d by me

Test ANDREW PETERS

BENJAMIN GREEN

a true Copy attest BENJAMIN READ Prop^t Clerk

Mendon May 10th 1790 Laid out for Seth Taft in the Common and undivided lands in the former Township of Mendon Eight acres and an half of Land Situate in the Southeast part of Said mendon, bounded as foloweth (viz) begining at a heap of Stones and pine knot Stake by Seth Killeys land thence runing north 57½ East twenty rods to a heap of Stones being South westerly Corner of Jehabod Cooks land and is bounded northerly by Said Killey || land thence South 61° East thirty five rods to a heap of

Stones being Northwest corner of Sam^l Thayers land and is bounded northerly by S^d Cooks land thence South about 12° East forty two rods to a heap of Stones by a ledge of Rock || being Sam^l Kings Corner (as it is Said) and is bounded East ||| ly by Said Thayers land. thence with a direct line about Sixty nine rods to the first mentioned bound || the whole containing Eight acres & one Hundred & thirteen rods. thirty three rods allow^d for bad land

laid out by ANDREW PETERS Surveyor

EBEN^r READ Chain man

June 29th 1790 Rec^d & recorded

BENJAMIN READ prop^t Clerke .

Worcester Ss May 18th 1792 personally appeared Abner Rawson and was Sworn to the faithfull discharge of the office of Chainman for Said propriety before

BENJAMIN READ Justice peace

[157.] Northbridge April 6th 1793 Laid out to Jacob Ellison Eight acres of land which the Said Jacob purchased of Dexter Wood, Near his house bounded as foloweth begining at a heap of Stones a little South of his house then East thirty five Degrees North twenty one rods to a heap of Stones, then North 35° west thirty Seven rods to an old pine Stump and Stones, then East full point thirty Eight rods to a heap of Stones, then East Thirty five degrees South thirty two rod to a heap of Stones bounded South on Land formerly John Ellisons, Laid out by Sam^l. Aldrich Surveyor and Abner Rawson Chain man with the assistance of Jacob Ellison

[158.] Mendon June 29th 1790 Laid out for Ensⁿ Seth Taft and Benjamin Read nineteen acres and one Hundred fifty two rods of land Situate on the East Side of Rehoboth road and Southeast from Seth Killeys mil pond viz^t Eight acres for the Said Taft upon his own rights in the Tenth & Eleventh Divisions and eleven acres and one Hundred & fifty two rods to the Said Benjamin Read upon the rights of Eben^r Read Sett off to him out of the Estate of Samuel Torrey late of Milford Dec^d butted and bounded as folows viz^t begining at a walnut Stump at the South point of a ledge of rocks being the northeast Corner of Sam-

uel Kings land (as it is Said) thence runing north $87\frac{1}{2}^{\circ}$ west about one Hundred and twelve rods to a pitch pine tree marked and heap of Stones being the Southeast corner of land belonging to the heirs of Joseph Thayer Dec^d thence north 25° west Eighteen rods to a heap of Stones and bounded west by Said Thayers land thence North 67° East about Seventy rods to a heap of Stones with a pine knot therein and bounded Northerly by Seth Killeys land thence South 48° East about Seventy two rods to a Stump at the North end of the afore Said ledge of rocks and is bounded Northwesterly by land of Arthur Cook thence with a direct line one rod & $\frac{2}{3}$ of a rod to the first mentioned bounds the whole containing nineteen acres one Hundred & fifty two rods this peic lost by Taft and Read

ANDREW PETERS Surveyor

EBEN^s. READ Chain man

July 19th 1790

Rec^d & recorded Benjamin Read Prop^t Clark

Mendon June 29th 1790 Laid out for Cap^t Levi Aldrich upon the rights of Eben^r Read Set of to Said Read out of the Estate of Sam^l Torrey Late of Milford Dece^d Ten acres of land Situated in the Northwest of Candlewood Hill So (called) butted and bounded as follows (viz) begining at a heap of Stones by Doct^r John Corbetts land thence runing North 5° East about twenty seven rods to Said Aldrich Other land and bounded East by Said Corbetts land thence west 3° North Thirteen rods to a heap of Stones and bounded North by Said Aldrich Land thence North one D.g. west thirty one rods to a heap of Stones on a rock and is bounded East by Said Aldrichs land, thence North 86° wes twenty two rods to a heap of Stones by Jonathan Pickerings land and bounded north on Common thence South about 40° west about forty five rods to a heap of Stones and bounded Northwest-erly by Said Pickerings land, thence [159.] with a direct line to the first mentioned bounds and is bounded Southerly by land lately laid out to Arthur Cook the whole Containing thirteen acres and One Hundred and twenty Eight rods three acres and one Hundred and twenty Eight rods allowed for bad land—laid out by Andrew Peters Surveyor Seth Taft Chain man

October 5th. 1790 Rec^d & recorded attest Benjamin Read Proprietors Clerk

Northbridge June 10th 1790 Laid out for Abner Rawson twenty nine acres of Land near Thomas Websters bounded as foloweth begin at a pine tree marked then North full point by Websters land to a heap of Stones Sixty five rod then west Ten Degrees North fifty three rods to a heap of Stones at land formerly laid out to Esq^r Taft then South Seven Degrees west Eighty four rods to a heap of Stones then East nine Degrees South Thirty Eight rods to a heap of Stones then twenty four rods to the first Bounds Laid out on five acres of his own rights and fifteen acres of Joshua Woods rights and nine acres allow^d for bad land —

laid out by Samuel Aldrich Surveyor and Abner Rawson & Lyman Aldrich Chain men

Octr 5th 1790 Rec^d & recorded

attest BENJAMIN READ Proprietors Clerk

Mendon May 2^d 1791 Laid out for Nath^l Taft six acres and Seventy three rods of the Common land belonging to the proprietors of the former Township of mendon Situate on the Easterly Side of Wigwam Hill upon the rights belong to the Heirs of the Estate of Sam^l Torrey late of Said mendon Dec^d which rights the Said Nathanael purchased of Eben^r Read, butted and bounded as follows (viz) begining at a heap of Stones on a Rock being the Northeast Corner of the premises and from thence runing South twenty Eight rods to a heap of Stones & is bounded East by land belonging to Robert & Caleb Aldrich and Arnold Paine thence South 71 $\frac{1}{2}$ ° west thirty rods and an half to a heap of Stones being a Corner of Said Nathanaels Other land and is bounded Southerly by land of the Said Robert Caleb & Arnold thence North about 2° west forty three rods to a heap of Stones and is bounded westerly by the Said Nathanaels land thence with a direct line Thirty rods to the first mentioned Bounds and is bounded North-erly by land of the Said Nath^l laid out by

ANDREW PETERS Surveyor

EBENEZER READ Chain man

Nathan Tyler Jur

[160.] Be it remembered that whereas on the Eleventh day of March in the year of our lord Seventeen Hundred and Sixty one there was laid out to the Heirs of Samuel Read then late Deceased a certain part of Shockolog Swamp So called which came by Said Reads rights being a fifty one acre and an half right, which land laid out in said Swamp as aforesaid is bounded as follows. Begining at a Black Burch Stand marked being the South west corner of the premises and the Southeast corner of William Torreys Swamp then runing North Sixteen Degrees west Thirty rods to a Ceader Stump being the northwest corner and bounded on Said Torreys land : then turning East Sixteen Degrees north by James Woods Swamp forty two rods by a line of marked trees to a maple tree marked being the northeast corner then turning South Sixteen Degrees East fifty two rods by a line of marked trees to a Cedar Stand marked being the Southeast corner then west Sixteen Degres South twenty four rods to the upland by a Cedar tree marked near the upland being the South west Corner bounded Southerly on the upland to the first mentioned bounds — and whereas the Same piece of Swamp laid out to Said Heirs was some time Since Surveyed and divided among Said Heirs ; but neither the survey nor the Division thereof Recorded Therefore we the Subscribers in our Several Capacitys having Surveyed the Same and Discovered the former Survey and Division thereof do agree to make and Establish the Said Division in manner following to wit the right of John Spring Esq^r. bounded as followeth be- gining at a Cedar tree marked by the land belonging to the Heirs of Peter Taft late Dec^d from thence runing East Sixteen Degrees north twenty four rods and bounding on land belonging to the Heirs of Said Taft to a Hemlock tree marked then north Sixteen Degrees west ten rods to a Hemlock tree marked from thence a direct line to Stearns upland to a Cedar Stake from thence two rods to the first mentioned bounds — William Holbrooks right begining at a Cedar Stake near Said upland from thence on Said upland two rods to Springs Stake thence bounded on Said Springs right to his northeastwardly corner thence north Sixteen degrees west Seven rods to a tree marked from thence with a direct line

to the first, The right belonging to the Heirs of Nathan Tyler & John Tyler late Dec^d begining at a Cedar Stake at the upland from thence two rods to Holbrooks Stake from thence runing by and bounding on Said Holbrooks rights to the northeastwardly Corner from thence North Sixteen Degrees west Ten rods and one Quarter to a Cedar tree marked from thence by a direct line to the first mentioned bounds — Daniel Reads right begining at [161.] a large Rock thence to Tylers Stake from thence northeastwardly bounding on Said Tylers land to the northeast Corner from thence noth Sixteen Degrees west Eleven rods to a Hemlock tree marked from thence with a direct line to the first bounds — Thomas Reads right who is late Dec^d begining two rods westerly from Daniel Reads Rock on Said upland from thence two rods on Said upland to Said Rock from thence bounding on Daniel Reads land to his Northeastwardly corner from thence North Sixteen Degrees west Ten rods to a tree marked from thence by a direct line to the first bounds mentioned — The right of Samuel Read late Deceased begining at a burch tree marked at Aldrichs corner from thence on the upland to Thomas Reads land from thence by Thomas Reads to his Northeastwardly corner from thence north Sixteen Degrees west to a maple tree marked from thence west Sixteen Degrees South forty two rods on James Woods Swamp from thence South Sixteen Degrees East Thirty rods on Aldrichs land to the bounds first mentioned Jn testimony whereof we hereunto Set our hands in our Several Capacitys this fourteenth day of February in the year of our Lord Seventeen hundred & Eighty nine Signed

JOHN SPRING in his own right

NATHAN TYLER Executor of the las will
and Testament of Nathan Tyler Dec^d

JOHN TYLER Adm^r on the Estate of

John Tyler late of Mendon Gentleman Dec^d

DANIEL READ in his own right

MARTHA READ Administrator on the Estate
of Thomas Read

THADDEUS READ holding by purchase the
rights of Samuel Read & William Holbrook

[162.] Mendon July 9th 1790 Laid out for Ebenezer Read upon his own rights Set off to him out of the Estate of Samuel Torrey late of Milford Dees^d Thirteen acres of land Situate at the Southerly part of David Daniels Farm butted and bounded as folows (viz^t) begining at a heap of Stones on a ledge of Rocks being the South west corner of Iehabod Pickering's land thence runing north $38\frac{1}{2}^{\circ}$ west about Seventy two Rod the South east corner of Said Daniels Stone wall and is bounded northeasterly by Said Jehabod Pickering's land thence north $67\frac{1}{2}^{\circ}$ west Seventy two rods to a heap of Stones by George Smiths land and is bounded Northerly by Said Daniels land thence South 25° west fifteen rods and a half to a heap of Stones being a northwesterly corner of Jonathan Pickering's land & is bounded westerly by Said Smiths land, then South 58° East about Sixty Six rods to a heap of Stones by a large walnut tree and is bounded Southwest-erly by Said Jonathan Pickering's land thence South $48\frac{1}{2}^{\circ}$ East about forty nine rods to a heap of Stones and is bounded South- westerly by Said Jonathan Pickering's land thence to the first bounds mentioned being twenty Seven rods & is bounded South by land of Capt. Levi Aldrichs the whole containing Eighteen Acres and fifty Seven rods three acres and one Hundred and thirty Seven rods allowed for bad land; and because the bounds could not be fully ascertained we have Included one Acre and a half of land belonging to Said Daniels lying near the Southeast corner of his Said Stone wall (as it is Said) laid out by

ANDREW PETERS Surveyor

SETH TAFT Chain man

May 21st 1792 Laid out for Benjamin Read Esq^r 33 acres and 121 rods of Land he purchased of Eben^r Read & Nathan Tyler Said land lying on the west Side of Zacras pond bounded as foloweth begining at a heap of Stones on Tafts line being the Southwest corner thence runing East Ten Degrees South fifty three rods on websters land to a heap of Stones then South full point 11 rods to a heap of Stones on a rock, then East twenty three Degrees North fifty rods to a heap of Stones near Said pond then North Sixteen Degrees East Thirty Eight rods to a heap of

Stones on a Side hill bounded Easterly on said Websters land then west Eight Degrees North forty Six rods to a heap of Stones on a rock ; it being Tylers Southwest corner then North Thirty three Degrees west forty Eight rods to a heap of Stones on the [163.] Town line then on the Town line twenty four rods to Said Tafts land (formerly) then South Eight Degrees west Eighty Six rods to the first bounds and is bounded west on Said Tafts land, with allowance of Six acres 121 rods for bad land

Laid Out by

With the assistance of

Jacob Taft

This piece of land is laid out

by Simeon Wood and lost by

Said Read

SAMUEL ALDRICH Surveyor

ABNER RAWSON Chain man

SAM^l. ALDRICH Surveyor

ABNER RAWSON Chainman

Northbridge June 4th 1792 Laid out for Abner Rawson fifteen acres 150 rods on rights he purchased of Ezekiel Wood and Six acres of his own and is bounded as foloweth beginning at a heap of Stones near a pine tree the Southwest corner thence north 34 d. g. E. 60 rods to a heap of Stones on a rock bounded East on land laid out to Nathan Park then E. 34 D. S. 20 rods to a heap of Stones : N : 3^d. W, 16 rod to a heap of Stones on a rock then w. 9^d. N. 38 to Tafts S. E. corner then west 7^d. N fifty rods then a direct line Seventy Six rods to the first Bounds One acre & 150 rods alowed for bad land — laid out by Samuel Aldrich Surveyor & Eben^r Read Chain man with the assistance of Thomas Webster

SAMUEL ALDRICH Surveyor

EBEN^{*} READ Chainman

Mendon May 30th 1792 Laid out of the common and undivided land belonging to the Proprietors of the former Township of Mendon aforesaid for Simeon Wood Thirty three acres and an half of Land upon his the said Simeons Rights which he appears to be intitled to as derived from his father Solomon wood Esq Deceasd agreable to a Certificate produced Bounded as follow || || || beginning at a heap of Stones by Thomas Websters land in Upton thence runing north 4^o East nine rods & four fifth parts

of a rod to a heap of Stones thence west 9° North fifty five rods to a heap of Stones and is bounded west and South on the two last lines by Land of Webster then North 7° East Eighty five rods to a heap of Stones by the Old Town line and is bounded westerly by land formerly Surveyed and laid out to Daniel Taft Esq^r as it is [164.] Said thence East 10° South twenty four rods to a heap of Stones and is bounded Northerly by the North line of the former Township of Mendon thence South forty Eight rods to a heap of Stones near a deed pine tree thence East 10° South twenty five rods to a markt tree and heap of Stones by Thomas Websters land and is bounded Northerly on the two last lines by land of Nathan Tyler thence Southerly forty two rod to a heap of Stones and is bounded Easterly by said Websters land thence westerly forty Eight rods to the first mentioned bounds and is Bounded Southerly by land of Said Thomas Webster the whole containing Thirty Seven acres & fifty one rods three acres and one Hundred and Thirty one rods allowed for bad land

ANDREW PETERS Surveyor
SETH TAFT Chainman

Uxbridge January 25th 1793. Laid out of the common and undivided land belonging to the proprietors of the former Township of Mendon for Simeon Wood Seven Acres and Thirty two rods of land upon his the Said Simeons rights which he appears to be intitled to as being derived from his father Solomon Wood Esq^r. Deceas^d agreeable to a Certificate produceed: Bounded as folows begining at a Stump on the bank of the river below Skullrock bridge in Said Uxbridge at the north east corner of Jonathan Emersons land thence runing North 35° West Sixty four rods to a pitch pine tree formerly marked and is bounded Northwardly by Noah Tafts land thence South 10° West fifty one rods to Said Emersons land and is bounded westerly by Said Tafts land thence East about 2° South forty Six rods to the first mentioned Bounds and is bounded Southwardly by Said Emersons land: — it appears by a Certain copied paper Shewn to us that the above said Land was laid out to Solomon Wood Esq^r aforesaid on the Eighteenth of april 1780 but no record thereof can be found on the Said pro-

prietors Book (as it is Said) therefore it is now resurveyed as above in order to Secure Said land to the Said Simeon on his rights as aforesaid

ANDREW PETERS Surveyor
SETH TAFT Chain man

[165.] April 22^d 1794 Laid out for Peter Penniman fifteen Acres and One Hundred and twenty rod of Land near Calebs Hill On the rights of Nathan Rawson heretofore mislaid Out and taken from him by Sutton Proprietors: begining at a heap of Stones being the Northwest corner of Said Pennimans other land then South 26° East forty five rods to a heap of Stones by the road leading to Dam Swamp bounding Easterly on Said Pennimans land thence west 41° South 10 rods and a half to a heap of Stones by Said road thence west 30° South thirteen rods to a heap of Stones by his own land thence west full point 41 rod to a heap of Stones by the road leading from the widow Hannah Pennimans to Said Dam Swamp bound South on his own land thence North 43° West thirteen rods to a heap of Stones by Said Road thence North 10° West Seventeen rods to a heap of Stones by Said Road being a corner of Seth Wheelocks land thence with a direct line to the first bounds bounding Northerly on Said Wheelocks land — Laid out by Samuel Aldrich Surveyor

EBEN^r READ Chain man

Mendon April 21st 1794 Laid out for Arthur Cook Eight Acres and a half on the rights of Eben^r Read laid out near where Walter Cook lived begining at Arthur Cooks Northwest corner a heap of Stones then westerly Six rods to land of Walter Cook then South 6° Degrees west fifty three rods to a heap of Stones then South 13° East One Hundred and Eight rods to a heap of Stones by Robert Aldrichs land bounded westerly on land Supposed to be Walter Cooks. bounded South on land of Robert Aldrichs: bounded East on his own land One Hundred and three rods bounded East fifty Seven rods on land Phineas Aldrich laid — three acres & a half allow^d for bad land — Laid out by

SAMUEL ALDRICH Surveyor
EBEN^r READ Chain man

[166.] December 25th 1794 Laid out for Ensign Peletiah Darling three acres of Land adjoining the South east corner of his other land Southeasterly from his House beginning at a heap of Stones by a white Oak tree being the Southeast corner of his Home Farm and the Northeast corner of the peice Surveyed then west 38° South twenty three rods to a heap of Stones on a large rock at Jeremiah Battles land and bounded Northerly by his own land then South 39° East and bounded westerly by Said Battles land 28 rod to a heap of Stones by a Small black Oak tree then East 39° North and bounded Southerly on Common twelve rods to a heap of Stones at Jacob Southwicks land being the Southeasterly corner the North 13½ west about twenty nine rods to the first bounds the whole containing 3 acres & 27 rods 27 rod allowed for bad land

Laid out by BENJAMIN READ Surveyor
SETH CHAPIN Chain man

Same day Laid out for Said Darling three acres and twenty rods more of Land Near his Son Peletiahs beginning at a heap of Stones on the Easterly Side of the road leading by Said Peletiahs then East 37° North and bounded Southerly by John Kimpsons land 56 rods to a heap of Stones at James Albees land. then west 28° South and bounded Northerly Joseph Blakes land 22 & half rods to an Oak Stump then west 13° South by Said Blakes land 44 rods to the above Said Road then East 38° South Eight & a half rods to a Small pine tree, then South 45 East 15 rods to the first bounds it being a three cornered piece of Land Containing three acres & 50 rods 30 rods allowed for bad land Laid out by

BENJAMIN READ Surveyor
SETH CHAPIN Chain man

Northbridge June 4th 1792 Laid out to Abner Rawson Six acres and 135 rods of Land Near Thomas Websters bounded as foloweth beginning at a heap of Stones on a Side line of Land laid out to Nathan Park, the South 34° d. west 22 rods to a heap of Stones then South 8° west Eight rods to a heap of Stones bounded South on common. then west 20:° d. South Ten rods to a heap of Stones then North 20° west sixty six rod to a heap of

Stones near a pine tree. bounded west on land Supposed to be laid out to Nathan Park then East 34° . South fifty four rods to the first bounds mentioned North on Land laid out to Abner Rawson. laid out on the rights the Said Rawson bought of Ezekiel Wood Laid out by Sam^l. Aldrich Surveyor

EBEN^r READ Chainman

[167.] Mendon June 11th. 1798 Laid out for Cap^t Joseph Chapin fifty rods of Land lying in his other land in Uxbridge Laid on the rights Originally Samuel Read of Mendon Deceased, bounded as foloweth begining at a heap of Stones a little South of the Brook runing out of Major Daniel Tafts Meadow. on a Small Hill thence South about 19° East and bounded westerly by Said Chapins other land twenty rods, then North about 35 d East, and bounded Easterly by Said Chapins other land he lately bought of the Town of Uxbridge about twenty rods to the North East corner of the premises, then west about 37° North to the first bounds five rods, it being a three cornered piece of land —

Laid out by BENJAMIN READ Surveyor

SETH CHAPIN Chain man

Northbridge May — 1783 Laid out to Thomas Eddy Seventeen Acres of Common land Incompassed with five acres and a half heretofore laid out to Jsaac Sanger with an allowance of five acres & 136 rods for bad land Said Survey containing twenty Eight Acres 119 rods and the aforesaid Seventeen acres is laid out on Samuel Aldrichs rights and bounding as foloweth begining at a heap of Stons at land formerly Esquire Tafts thence Runing South Thirty five Degrees East Eighty rods bounding partly on Eddys & partly on Rawsons Land to a heap of Stones then East five dg^s South fifty Seven rods to a heap of Stones, bounding on common land then North Eight Dgr^s East fifty rods to a heap of Stones then west Eight Dgrs. North on Said Tafts Old Survey to the bounds first mentioned — Laid out by

THADDEUS READ Surveyor

SAMUEL ALDRICH Chain man

by the assistance of Sam^l. Read

Rec^d & recorded Dec^r 21st. 1801

December 22^d 1801 Laid out for Jsrael Taft two Acres and forty rods of Common land on the rights of Samuel Aldrich laid near rattle snake rock (So called) in Northbridge begining at a heap of Stones being a Corner of Col. James' Fletchers Adolphus Springs and Said Tafts land being the Southeasterly Corner of Said premises then East 42° North and bounded Southerly by Said Springs land [168.] 36 rods to a heap of Stones being the north-easterly corner and a Corner of Said Tafts land then North 47° west by Said Tafts land 10 rods to a heap of Stones being the northwesterly corner then west 42° South by Said fletchers land about 37 rods to a heap of Stones on the west Side of a large ledge of rocks being the South westerly corner then East 37° South by Said fletchers land to the first bounds the whole containing two acres & Sixty rods: 20 rods allowed for bad land laid out by Benjamin Read Surveyor Sam^l Aldrich Chainman — recorded Decr. 25th 1801

April 20th 1802 Laid out for Barnard Fowler Twelve acres of land on the rights of Benjamin Read formerly Samuel Reads and Samuel Torreys laid adjoining Said Fowlers other land at and near Shining rocks and is bounded westerly by said Fowlers land begining at a heap of Stons and Small Oaks being the Northeast corner of his other land and the Southeast corner of John Fowlers land then South 35° East Twenty two rods to a heap of Stons, then South 26 rods to a Black oak tree at the Southeast end of Shining rocks being a corner of Dunns & Websters land and the Southwest of this piece thence East 20° North by Said Websters land thirty four rods to a heap of Stons on the East Side of a flat rock being the Southeast corner, then west 32° North by Said Websters land 21° rods to a heap of Stones, then North 30 west by Said Websters land twenty nine & half rods to a heap of Stones thence North one dg East by Said Websters land twelve and half rods to a heap of Stones, thence North 29° East by Said Websters land nine rods to a heap of Stones, then west 34° N. by Said Websters land twenty rods to a heap of Stones being a corner of land laid out to Abner rawson thence North 34° west by Said Rawsons land twenty three rods to a heap of Stones being

the Northeast Corner, thence west about 38° South by John Fowlers land about 34 rods to the first bounds, the whole containing fourteen acres & Nineteen rods two acres & Nineteen rods allow^d for bad land laid out by Benjamin Read Surveyor David Aldrich Chainman

[169.] April 20th. 1802 Laid out for Lyman Aldrich two acres & Thirteen rods of Land in Northbridge adjoining his other land Northeast of his House Bounded as foloweth begining at a pine tree with Stones by it being the Northeast corner then South 35 Degrees East Thirty Seven rods to a heap of Stons being the South east corner then west 10° South to another pine tree & Stones being the Southwest corner and is bounded Easterly and Southerly by land formerly laid out to Jsaac Aldrich and westerly by his own land it being a three Cornored piece of land laid for two acres on the rights of Deacon Josiah Adams laid out by Benjamin Read Surveyor Sam^l Aldrich Chainman.

April 20th 1802 Rec^d. of Lyman Aldrich One dollar & Twenty five Cents in full Compensation for the above Said two acre right and Do hereby Discharge him and his Heirs for the Same.

Witness my hand

JOSIAH ADAMS

Test BENJAMIN READ

Northbridge April 20th 1802 Laid out for John Fowler Twelve acres of Land bounded westerly on his own land in Northbridge begining at a heap of Stones being Said Fowlers Southeast corner and the northeast corner of Barnard Fowlers old farm then East about 38° North about Thirty four rods to a heap of Stons at land laid out to Abner Rawson being the Southeast corner then North 34° west by Said Rawsons land about fifty three rods to a heap of Stons being the Southwest corner of land laid out to Esquire Taft and a Southeast corner of land laid out To Thomas Eddy thence westerly and bounded Northerly by Said Eddys land about forty three rods to a heap of Stons at Said Fowlers other land being the northwest corner thence Southerly by his own land to the first bounds, about Seventy Eight rods.

[170.] five acres and one Hundred two rods on the rights of Benjamin Read formerly Samuel Torreys & Six acres and fifty Eight rods on the rights of Nathaniel Tafts formerly Eben^r. Reads, the whole containing fourteen acres & Nineteen rods —

Laid out by BENJAMIN READ Surveyor
SAMUEL ALDRICH Chainman

Mendon August 18 1802 Rec^d. of John Fowler by the hand of Lyman Aldrich Eight Dollars in full compensation for the above described Six acres & fifty Eight rods of land to lay out as before recorded and do hereby convey the same to the Said Fowler

Witness my hand NATHANAEL TAFT

Test BENJAMIN READ

September 16th. 1803 Laid for John Eddy two acres of land being in Northbridge Northeasterly from his Dwelling House begining at a Black oak Stump with Stones round it formerly called the Northeast corner of Nathan Parks land then west 35° North 66 rods to a heap of Stons being the Northwesterly corner then East 6½° South 29 rods to land laid out to Thomas Eddy being the northeasterly Corner then South 35° East by Said Eddys land about forty two and half rods to the first bounds the whole containing two acres 138 rods 138 rods allowed for bad land, laid out on the right Sold by Eben^r. White to Benjamin Read by deed baring date the Ninth day of August 1803

Laid out by BENJAMIN READ Surveyor
DAVID ALDRICH Chain man

November 12th 1804 Surveyed and laid out for Benjamin Read Esq^r fourteen acres of land lying and being in Northbridge and is bounded as foloweth begining at a heap of Stons at a pine Stub being the Southeast corner being a bounds lying between Barnard Fowlers land and David & Benja. Websters land thence north 34° East 60 rods to a heap of Stons near a pine tree on a ledge of rocks then East 33½° South 23 rods to a heap of Stons by a Spring of water then North 3° west 16 rods to Stons on a rock being the northeast cornor then west 11 North 32 rds to a heap

of Stons being the Southeast corner of land formerly laid out to Daniel Taft Esq^r then west 6° South 42 rods to Stons being the northwest corner and is bounded Easterly Southerly & Northerly on the websters land then South 35° East and bounded westerly by John & Barnard Fowlers land about 70 rods to the first bounds laid out on the rights said Read purchased of Eben^r Read & Eben^r White laid out by Lyman Aldrich Surveyor & David Aldrich Chain man

[171.] Bellingham April 13th 1804 Col. Benjamin Read Sir this may Certify that I have consented and do request you to lay out to Abner Pond the Common land that he Shall Show you in the flaggy Swamp on my rights that I purchased of Abraham Jones —

JOHN SCAMMEL

a true Copy attest Benjamin Read Proprietors Clerk

Milford April 14th 1804 Surveyed and laid out for Abner Pond on the rights of Doctr John Scammel which he purchased of Abraham Jones Thirteen Acres and Thirty one rods of the Common land in Milford bounded North on Holiston line Easterly partly on the Said Ponds other land and partly on Nathan Bullards land Southerly on Aaron Ponds land westerly partly on land this day laid out to David Stearns and partly on said Stearns other land and partly on John Littlefields land to Holiston line aforesaid the whole containing fourteen acres, 140 rods one acre 109 rods allowed for bad land — it being what is Called flaggy Swamp laid out by Benjamin Read Surveyor Adams Chapin Chain man

Milford April 14th 1804 Benjamin Read Esq^r Surveyor of the Propriety of the former Township of Mendon, lay out for David Stearns One Hundred and fifty Six rods of land on my rights and Charge the Same to my acct on the proprietys Book you will oblige your Humble Serv^t

ADAM HAYWARD

a true copy attest

Benjamin Read Proprietors Clerk

Milford April 14th 1804 Laid out for David Stearns on the rights of Adam Hayward One Hundred and fifty Six rods of land in the Swamp (called flaggy Swamp) begining at a Stake and Stons being a corner of Said Stearns other land and a corner of land this day laid out to Abner Pond and a corner of Aaron Ponds, thence Northerly and bounded Easterly by the Said Abner Ponds land about twenty Eight rods to a heap of Stons at Said Stearns other land being a North Corner thence Southerly and bounded westerly by Said Stearns other land to the Southwest corner of Said Swamp, then Easterly to the first bounds it being a three cornered piece of land laid out by

BENJAMIN READ Surveyor

ADAMS CHAPIN Chainman

[172.] April 3^d 1805 Laid out to Jsrael Aldrich one Hundred and fifty rods of common land purchased of Thaddeus Read and laid on the rights of William Holbrook one of the former proprietors of Mendon. Said land lyeth in the Southerly part of Uxbridge in two pieces first piece begining at a corner of Gershom Keiths land and a corner of Banj^a Handys land runing South 40° west twenty three rods Ten links bounding with Said Handys land to a heap of Stons on a rock, then East 36° South Eight rods to a heap of Stons, then north 23° East twenty three rods Ten links to the first bounds; the other bounded as foloweth begining at a corner of Keiths and a corner of Benj^a Aldrichs land a heap of Stons runing North 14° East twenty rods and a half to a heap of Stons, then South Six rods and a half to a heap of Stones at Said Keiths land then west 5° South twenty rods to the first Bounds laid out by Thaddeus Read Surveyor

CALEB FARNUM Chainman

Mendon June 1st 1805 pr BENJAMIN READ Prop^t Clerk

May 31st 1805 Laid out for David Farnum three acres and one Hundred and forty rods of land lying and being in the westerly part of Uxbridge bounded as foloweth begining at an old Oak Stump being the Northeast corner, then west and bounded Northerly by Thomas B. Shoves land twenty three rods to Stons,

the northwest corner then South 9°. East five rods & a Quarter to a black oak tree, then South 19 East and bounded all the way westerly by Said Shoves land thirty two rods to Jsrael Harriss land then East 41° North twenty rods to Stons being the South-easterly corner, thence twenty rods to the first bounds, laid out on the rights of Benjamin Read formerly Seth Taft's one acre & forty rods allowed out of the above for bad land laid out by Benjamin Read Surveyor CALEB FARNUM Chainman

Recorded June 1st 1805

May 31st 1805 Laid out for Mijamin Taft four acres & fifty four rods of Land lying and being in the South |||||part of Uxbridge bounded as foloweth begining at a heap of Stons being the north-east corner and a corner of Cap^t Calvin Tafts and Abner Tafts land, a black Oak tree being near Said Corner then South about 34° East forty rods to a heap of Stons formerly called dammons corner and bounded Easterly by Said Calvin Tafts land, then west about 45° South about twenty Eight rods and bounded Southerly [173.] on land supposed to be common to a heap of Stones at the Northeast corner of land formerly owned by Caleb Taft (now Harriss) being the Southwest corner then North about 30° west about thirty four rods to a heap of Stons on a rock at David Farnums land, formerly Ezekiel Woods land and bounded westerly on land formerly called Benjamin Tafts then North about 19° East about Eleven and $\frac{3}{4}$ rods to the first bounds Northerly by Said Farnums land laid out on the rights of Benjamin Read —

by BENJAMIN READ Surveyor
CALEB FARNUM Chainman

November 18th 1805 Laid out for Seth Thayer Thirteen rods of land adjoining his other land in Milford on the west Side of the road leading by the greate meadow begining at a Stake & Stones by Said Road being the North east corner of said piece of land then west 13° South about two rods and a Quarter to Stake & Stons being the Northwest corner then South about 21 $\frac{1}{2}$ ° East by Said Thayers land Ten rods to the above Said road, then north

about 35 East Eleven rods by and with Said road to the first bound^s. laid out on the rights of Capt Perly Hunt which he purchased of Adam Hayward

by BENJAMIN READ Surveyor
ADAMS CHAPIN Chain man

Mendon November 18th 1805 Laid out for Capt. Perly Hunt two pieces of Upland adjoining the North Cedar Swamp on the westerly Side of the road leading to Jesse Whitneys and is bounded as foloweth, Begining at a Chesnut Stump with Stons on it by the Side of Said road then west 9° Sout^h. Nine rods by common Ceedar Swamp (as it is supposed) to a Stake & Stones then North 41°. west four rods to Stake & Stones at Seth Thayers Cedar Swamp, then west about 2° South three rods to a Stake at Jacob Haywards Cedar Swamp then South 35½° west by Said Haywards Ceeder Swamp, three rods & three fourths of a rod to Stake & Stons, then South 35° west four rods to the corner of a greate rock then South 15°. west four rods to Stake & Stones, then South 7½° west five rods to Stake & Stons then South 3°. East two and half rods, then South 1|| west Nine rods to Stons by the above said road and is bounded westerly all the way by Ceeder Swamp, then North 13° East Thirteen rods to Stons by a pine Stump, then North 45 East five rods to Stake & Stons. then East 18½° North fifteen rods by and with Said road to the first bounds — Containing one Hundred and forty three rods — Second peice begining at a heap of Stons by said road being the Northeast Corner then west 30° North four rods to Stake & Stons then west 11° South three rods to Stake & Stons, then South 25° west Eight rods to Stake & Stons then South 8° west three & half rods to a heap of Stons, by a Sassfrax tree marked by Said road, then North 38° East nine rods to Stake and Stons, then East 39° North five rods and a half by said road to the first bounds containing fifty three rods. the whole being laid out on the Said Hunts rights he purchased of Adam Hayward

by BENJAMIN READ Surveyor
ADAMS CHAPIN Chainman

December 21st 1807 Laid out for Edward Rawson three acres and Seventy nine rods of land in Northbridge adjoining his other land South from his house bounded as follows beginning at a white Oak tree being the north east corner then running west by thirty degrees South eighteen rods to a heap of Stones by a brook then west twenty six degrees South nineteen rod by the road to a black birch and Stones by it and thence South thirty one degrees East three rod to a heap of Stones by the fence, then east Seven degrees South ten rod on common to a heap of Stones by Said fence then east fifteen degrees South ten rods to a pine tree and Stones by it then East twenty degrees South on Common nineteen rods and half to a heap of Stones by the fence by Dexter Woods land and from thence Northerly to the first bounds mentioned Laid out for three acres and Seventy nine rods on land of Nathan Rawson which the Propriety allowed him for land that Sutton took off

by LYMAN ALDRICH Surveyor
DAVID ALDRICH Chain man

[174.] Know all Men by these Presence that I Ebenezer Read of Worcester in the County of Worcester & Commonwealth of Massachusetts Yeoman. In Consideration of the Sum of Seuteen Dollars to me in hand paid by Arthur Cook of Mendon County & Commonwealth aforesaid Gentle || || the Receipt is hereof I do by these Presents bargin Sel || and Conuey unto him the Said Arthur Cook his Heirs and Assigns Seuteen Acres land which may be laid out if found to be laid out on the proprietary right which I now own that was formerly Samuel Torrys late of Mendon deceased, wherever the Same may b || found unlaid out lying & being in Said Proprietary o|| the former Township of Mendon and the Same to Sell and dispose of it to his & thare use.—To have and to hold the Same to the Said Arthur Cook his heirs & Assigns, and I do by these Presents to Secure and defend the Same against all Persons Claiming by for or under me or my Heirs. providing there be not So much to be laid out on my right, if not the Subscriber is to refund one Dollar pr. Acre — In witness whereof I haue heareunto Set my hand and Seal

this Sixth Day of September 1811. Signed Sealed and Delivered
in presents of

ISAAC BARRETT

EBN^r READ (Se || ||

SAM^l T. READ

Worcester. Ss. September 6: 1811 then prsonally appeared
the Aboue named Ebenezer Read and Acknowledged the aboue
Instrument to be his free act & Deed before

me RICHARD GEORGE Justice of th || —

the aboue is a Record of the original Received & Record April
4: 1815

PEARLEY HUNT Proprietors Clerk

[175.] Mendon April 8th 1812 then laid out to Arthur Cook
a Certain tract of land lying in the Easterly part of Said Town
ajoining to his other land Viz begining at a Stake & Stones it
being the northwest Corner of Ichabod Cooks Land & from
thence East Twenty Two Deg^s North nineteen Rods by his other
Land to a Stake & Stones this Northeast Corner & from thence
South Twelue Deg^s East nineteen Rods & Sixteen links by
Joseph Thayers Land to a heap of Stones it being a Corner of
the Said Thayers Land and from thence west Twelue Deg^s South
Eighteen Rods by the Said Joseph Thayers or Neeeles Thayers
Land it being the South west Corner and from thence North
Twelue Deg^s west Eighteen Rods to the first Bounds Containing
Two Acres and thirty four Rods and four Rods Allowed for a
Road running through Said Land, Laid out on Rights that the
Said Cook purchased of Ebenezer Read Laid out by Lyman
Aldrich Surveyor and David Aldrich Chain man

LYMAN ALDRICH Proprietors Surveyor

DAVID ALDRICH Chairman

PEARLEY HUNT Proprietors Clerk

[176.] Mendon November 18: 1805 Laid out for Cap^t
Pearley Hunt Two Pieces of upland adjoining the north Cedar
swamp on the westerly Side of the road leading to Jesse Whit-
neys and is bo || || || || as followeth, begining at a Chesnut stump

with Stones on it b || the Side of Said Road thence west 2 Deg North nine Rods by Common Cedar swamp to Stake & Stones, then North 41^d west four Rods to Stake & Stones at Seth Thayers Cedar swamp then west about 2 Deg^s South by Seth Thayers Cedar swamp three r || || to Stake & Stones then South 35½ Deg^s west by Said Hayward Ceed || || Swamp three Rods & three fourths to Stake & Stones, then South 33° w || || || four Rods to the Corner of a Great Rock, then South 15° west fo || || Rods to Stake & Stones, then South 7½° west five Rods to Stake & Ston || || then South 3° East Two & half rods, South 1° west Nine ro || || to Stones by the aboue Said Road and is bounded westerly all the way by Cedar swamp, then North 13° East thirteen rod || to Stones by a pine Stump, then North 45° East five rods to Stake & Stones then East 18½° North fifteen rods by Said road to the first bound Containing one hundred & forty three Rods —

Second piece begining at a heap of Stones by Said road, being th || Northeast corner then west 30° North four Rods to Stake & S || || || || then west 11° South three rods to Stake & Stones. then South 25 west Eight Rods to Stake & Stones, then South 8° west thr || || and a half rods to a heap of Stones by a Saufrase tree mark || || by Said road, then North 38° East nine rods to Stake & — then East 39° North five rods and a half by Said roa || the first bounds, Containing fifty three Rods — the whole being laid out on Said Hunts Rights he purchased of Adam Hayward

by BENJAMAN READ Surueyor

ADAMS CHAPIN Chain man

[177.] Mendon April 8th 1812

then laid out to Arthur Cook a certain tract of Land lying west Side of Mill-riuer begining at a heap of Stones being the South west Corner of his other land then East forty four Degrees North Eighty three rods to Stones, then North Twelue East, ten rods to Stones then west thirty five Deg^s North Ten rods to his other land then South thirty Seven Deg^s west to the first mentioned Bound, the aboue Supposed piece of land Contains four Acres & fifty Rods fifty Rods allowed for bad land laid out on a wright that the Said Cook purchased of Ebenezer Read laid out by

Lyman Aldrich Proprietors Surveyor and David Aldrich Chainman

LYMAN ALDRICH proprietors Surveyor
DAVID ALDRICH Chainman

Mendon December 6th 1817

then laid out to Arthur Cook a certain piece of Land lying on the East Side of Mill Riuer a little North of John Kelleys and is bounded as followeth begining at a heap of Stones being Southwest Corner of a piece of land that was Laid out Edward Pickering then north ten Deg^s East nineteen rods to a heap of Stones thence East forty Deg^s South Eighteen rods and from thence west Twenty four Deg^s South nineteen rods to the first bounds by the Said Cooks other land the Said Piece of Land Contains one hundred and Twenty two Rods be the Same more or less laid out on a right that the Said Cook Purchased of Ebenezer Read laid out by Lyman Aldrich Proprietors Surueyor & David Aldrich Chainman

the Same Day laid out to the Said Arthur Cook another piece of land Joining to his other land East of Danielses Wall begining at a heap of Stones being the northeast Corner of his other land then Running west fourteen Deg^s South Twenty Rods to the Said Daniels Wall then on Said Wall north Eighteen Deg^s East Twelue [178.] Rods then Turning west Twenty Deg^s South Eighteen rods to the first bounds the Said Piece of Land Contains one hundred Rods be the Same more or less laid out on a wright that the Said Cook Purchased of Ebenezer Read laid out by Lyman Aldrich Proprietors Surveyor David Aldrich Chain —

LYMAN ALDRICH Proprietors Surveyor
DAVID ALDRICH Chain man

Mendon December 5th 1817

then laid out to James Paine a certain piece of land o|| the west Side of Mill riuer a little South of his House whe||| the Said paine now liues and is Bounded as followeth begining at a white Oak Stump by the Side of an old Ro||| Supposed to be a Corner of Asa Pickerings land then run||| North Twenty seven

deg^s East Twenty two Rods to a hea || of Stones then South fifty three deg^s East thirty Rods to Stones by his other land then South nine deg^s west thirty four Rods to Stones by a wall then South Sixty d^s ||¹ East Twenty nine rods to a pine Stump then South Six and a half deg^s west fifty three rods to a heap of Ston^s || by the End of a Wall and from thence north Twenty Deg^s west one hundred and nine rods to the first Bou^s || || the aboue piece of land Contains fourteen Acres & for^s || one rods only one Acre inclosed that was Surueyed bef^s || || to Arthur Cook when that is deducted leaues thirtee^s acres and forty one Rods laid out on an a right that Said Paine purchased of John Scammell laid ou^s || by Lyman Aldrich Proprietors Surveyor and D^s || || Aldrich Chain man

LYMAN ALDRICH Proprietors Sur^s || || ||
DAVID ALDRICH Chain ma^s ||

[179.] Bellingham December 4th 1817 This may Certify that I John Scammell of Bellingham in the County of Norfolk Commonwealth of Massachusetts. do Giue full Liberty to James Pain of Mendon to Suruey and lay out any Common Land Laying in the former Township of Mendon that he may find on the Rights that I bought of Nahum Taft which he agreed to lay out at his own risk

JOHN SCAMMELL

Know all Men by these Presents that I Nahum Taft of Mendon County of Worcester Commonwealth of Massachusetts ||eoman, for and in Consideration of Seuen Dollars paid me by John Scammell of Bellingham County of Norfolk Commonwealth ||fore-said Physician do Sell and Convey to the Said John Scammell and to his heirs a fourteen Acre Right in the former Township ||f Mendon that I bought of Moses Taft of Uxbridge with all ||e Priviledges & Appurtenances thereto Belonging ||o Have & to Hold to the Said John Scammell his Heirs & Assigns forever and I do Covenant with the Said Scammell that I am Lawfully Seized of the premises that they are free from Incumbrances that I will warrant & defend the Same to the Said Scammell & his Heirs against the Lawfull Claims of all Persons In witness

whereof I haue hereunto Set my hand & Seal this twelueth Day of October in the year of our Lord one thousand Eight hundred an thirteen. Signed Sealed & delivered in Presents of us

Attest JOSEPH TORREY
SAMUEL JONES

NAHUM TAFT



Seal

Mendon Apral y^e 16th 1720

[180.] Laid out for Joseph Taft one acor and a 100 of Seder Swamp at Shockolog Joyning to the no: w. Sid of his land no: E: on Ben Taft 20 Rod No: w on Shocklog Brook 13 Rod Sou: w on Comon 20 Rod Sou: E. on his one land 13 Rod laid out by

ROBERT EVENS

JACOB ALDRICH

Dec^r 10 - 1829

John Corbett

[28.]

October y^e 30=1781 Surveyed and Laid out for D^{ct} John Corbett on his Own Rights Five Acres and Twelue Rods of Lan^{ll} Lying in Milford adjoining his other Land Near Parkharsts Land Shown to us to be Common Land by the Said Corbett bounded as follows begining at a heap of Stones being a Southerly Corner then Runing North Six Deg^{rs} West 115 Rod to a heap of Stones on a Rock bounding westerly on his other Land then Runing East Seuen Dere^s North fifteen Rod to Mordecai Days Land bounding North on Land formerly Deacon Daniel Corbetts — then Runing South two Deg^{rs} west one hundred and Sixteen Rods to the first Bounds bounding East on Said Days Land — Also Laid out and Suruayed for the Doctor John Corbett the Same Day = On his own Rights one acre and one hundred and thirty nine Rods of Land Lying in Milford afore afore Said Shown to us by the Said Corbett to be Common Land Said Land Lying about thirteen Rods East from the North east Corner of the first described piece and is Bounded begining at a Pine Stump and Stones being the North east Corner then runing west twenty Seuen Deg^{rs} South forty Six Rods to a heap of Stones bounding Southwardly on Mordecai Days land then Runing North thre degres East fifteen

Rod to the Land formerly Deacon Daniel Corbetts then Runing East Seuen Deg^s North forty Rods to the first bounds bounded Northerly on Land formaly Deacon Daniel Corbetts —

Laid out and Suruayed by James Sumner Suruayor Samuel Read Chain man and Josiah Ball Juner Assistant

Recorded by Samuel Read Proprietors Clerk

[2.] An: account of the grants and Sales of the Severall Tracts of Land Sold at Sundry times by the proprietors Committee in the year 1725 Conformable to their order.

Mendon April 23^d 1725 the Committe mett at the house of Cap^t Seth Chapins in Mendon and by Virtue of a vote of the propriety of Mendon aforsaid made Sale of the Severall Tracts of Land in the following maner (viz)

	£	s	d
To Solomon Wood Sen ^r : 33 acres at 11 ^s p ^r acre	16	10	0
more to Joseph Chilson 6 acres at 11 ^s p ^r acre	3	6	0
more to Jonathan Nelson 6 acres	3	6	0
more to Seth Aldrich 10 acres	5	10	0
more to peter Aldrich 10 acres	5	10	0
more Sold to Ensign Eleazar Daniels two acres	1	2	0
May 11 th 1725 the Committee made Sale of more Land as followeth			
To Solomon Nelson 6 acres at 11 ^s p ^r acre	3	6	0
more to Lie ^t Joseph White 10 acres	5	10	0
more to Samuel Perry 10 acres	5	10	0
more to William Green Sen ^r — one acre	0	11	0
more to Samuel Thayer 10 acres	5	10	0
per Contrary Credit: Rec ^d . the Cash of the Severall persons above mentioned the Sum of	55	11	0

August the 3 ^d 1725 the Committe being mett Sold unto Seth Aldrich 10 acres at 11 ^s p ^r acre	5	10	0
august 30 th 1725 Sold to Thomas Tinney 4 acres	2	4	0
november 29 th 1725 Sold to Ser ^t Jacob Aldrich 5 acres	2	15	0
more Sold unto Lie ^t Joseph White 5 acres	2	15	0
more Sold unto Samuel Thayer 5 acres	2	15	0

	£	s	d
at the Same time Sold to Seth Aldrich 10 acres	5	10	0
at the Same time Sold to Nathan Tyler 40 acres	22	00	0
at the Same time Sold to Cap ^t Seth Chapin 10 acres	5	10	0
more Sold vnto Ser ^t Seth Chapin 10 acres	5	10	0
January the 10 th 1725-6			
Sold unto William Hayward tertius 60 acres	33	0	0
January the 24 th 1725/6 the Com ^{tt} mett			
and Sold unto Benjamin Taft 20 acres	11	0	0
Sold to Dec ⁿ John Jones 8 acres	4	8	0
at the Same time Sold to Decon John Tyler one acre	0	11	0

p^r Contr Credit to Cash Rec^d. of the Severall persons
the Severall Sums as above

[3.] Mendon april 25th 1726 the Com^{tt} mett & Sold
unto Samuel Thayer of the towns Commons fifty five
acres at 11^s p^r acre and Received the Sum of

	£	s	d
at the Same time Sold unto Solomon Wood 20 acres at 11 ^s p ^r acre and Received the Sum of	30	5	0
at the Same time Sold to Decon John Tyler 3 acres and Received the Sum of one pound 13 Shillings in full	1	13	0
at the Same time Sold unto Daniel Taft 40 acres at 11 ^s p ^r acre & Received in full thereof	22	0	0
at the Same time Sold unto Jacob Aldrich 16 acres Eight acres there of for Benjamin Craging and Received in full at 11 ^s p ^r acre	8	16	0
at the Same time Sold to Benjamin White 3 acres at 11 ^s p ^r acre & Received in full	1	13	0
at the Same time Sold to Eleazar Taft 6 acres for Crag- ing & Harwood & Received in full	3	6	0
at the Same time Sold unto Joseph Taft Sen ^r 20 acres at 11 ^s p ^r acre & Received in full	11	0	0
at the Same time Sold to Ebenezer Read 3 acres and Re- ceived in full	1	13	0
at the Same time Sold to Ens : Eleazar Daniels 4 acres and Received in full	2	4	0

at the Same time Sold to Decon John Jones 10 acres and Received in full	£ s d 5-10-0
at the Same time Sold unto Seth Aldrich 30 acres and Received in full at 11 ^s p ^r acre	16-10-0
at the Same time Sold to Stephen Fish 3 acres and Re- ceived in full	1-13-0
at the Same time Sold to John Tyler Jun ^r 10 acres and Received in full	5-10-0
at the Same time Sold to Thomas Tinney 10 acres and Received in full	5-10-0
at the Same time Sold to Thomas White Survy ^r for John White one acre & Received	0-11-0
Sold unto John Jones & Nathanael 5 acres Each and Re- ceived in full	5-10-0
Sold unto Thomas Taft 14 acres & Received in full	7-14-0
Sold to Lie ^t Joseph White 10 acres & Received in full	5-10-0
Sold to Benjamin Taft 7 acres & Received in full	3-17-0
Sold to Joseph Thayer 5 acres & Received in full	2-10-0

[4.] Mendon May the 9th 1726 the Com^{tt} mett and
Sold unto William Boyce 3 acres of the towns Comons £ s D
at 11^s p^r acre Received of Said Boyce 1-13-0

Mendon June y^e 6th 1726 the Com^{tt} met and Sold Sundry
percalls of Land to the Sundry persons Subsequently
named as follows namely

to Samuel palmer	two acres & Received	1- 2-0
to Ebenezer Read	40 acres & Received in full	22- 0-0
to James Keith	50 acres & Received in full	27-10-0
to Samuel Thayer	30 acres & Received in full	16-10-0
to Nathan Tyler	20 acres & Received in full	11- 0-0
to Daniel Taft	20 acres & Received in full	11- 0-0
to Solomon Wood	20 acres & Received in full	11- 0-0
to David Wood	10 acres Received in full	5-10-0
to Dea ⁿ John Jones	10 acres Received in full	5-10-0
to John Jones Jun ^r	10 Ditto Received in full	5-10-0
to Nathanael Jones	10 Ditto Received in full	5-10-0
To Joseph Taft Sen ^r	12 Ditto Received in full	6-12-0

		£	s	d
To Woodland Thomson	20 Ditto Received in full	11-	0-	0
To William Hayward y ^e 3 ^d	12 Ditto Rec ^d in full	6-	12-	0
To Thomas Tinney	10 Ditto Received in full	5-	10-	0
to Peter Aldrich	10 Ditto Rec ^d	5-	0-	0
to Benjamin Taft	5 Ditto Rec ^d in full	2-	15-	0
To William Boyce	9 Ditto			
March y ^e 13 th 1726	To Lie ^t Joseph White the 9 acres of Land Remaining to be Sold at 11 ^s p ^r acre Received in full			4-19-0

[5.] April y^e 23^d: 1725 being a propriators meeting leagaly warned the propriators being conveyed together: — voted and chose John Brown moderator at said meeting voted and chose Thomas white propriators clerk: — at sd: meeting it pased by a clear vote: that the propriators wovld sel svm vndivided land to defray the propriators charges alre dy arisen or that shovld arise by Reson of providence petitioners the land to be sold not to Exseed 300 acres: — at s^d meeting voted that so mvch of the above granted land as the grand committee shal sel to any pvt-ticvlar person for the propriators vse their giving order for the laying it ovt and pvting it on Record shall be acovmpted as good & valvable a title as if the whole propriaty did it themselves: — at s^d meeting voted that the land so sold the propriators to lay it ovt Joyning to their other land alre dy laid ovt and by the same committee that laid ovt the seventh division and in the same method the seventh division was laid ovt in vnles the grand committee think it may be most beneficiall to the: propriators to lay ovt one or two hvndred acers together

November y^e 25th 1725

At a propriators meating Leaguallly Warned to Se what the propriators will Do ConCerning a pretended Riott Committed at Sd Mendon at Said Meeting it pased by a clear Voat that the Charge of Said pretended Riott Committed on Aprielth 1725 Shal be Equally born by the propriators of Said Mendon according to their Rights in Said Mendon and att Said meeting it pased by a

Clear Voat that if need be there Should be Two hundred Acres of the Undivided Land in Said Mendon Sold to Defray the Charges of the above Said Riott and that So much of this two hundred Acres of Land now Granted to be Sold for the Defraying Said Charge Shall be Sold by the Same Committee and in the Same Method as that Land Was Sold in which Was Granted to Defray the Charge arisen by Reason of Providence Pititioners and at Said meeting it pased by a Clear Voate that for the futer the Method for Calling propriators meetings Shall be that when and So often as Ten of the propriators of Said Mendon Shall make their application to their Proprietors Clark he Shall Grant a Warrant to Warn a meeting of the propriators according to their request —

[6.] March y^e 21^t: 1726. being a propriators meeting leagaly warned: voted and chose m^r daniel taft moderator for s^d meeting and vpon leftenant Rawsons Request abovt chainging some land he had Joyning to the ministry land for some of said ministry land the propriators chose Cap^t seth chapin Thomas white and Jacobaldrich to go and vew sd lands and if thay thought it beneficial to make an Exchange to measvre of an Equifilent and lay it before the propriators at there next meeting to see whether: thay will accept it or not and at said meeting after debate conserning Thomas sanfords standing tryal in the law with samvel staples conserning a peace of land now in his posesion on the East side petvcket River voted to leave it to the grand committee to consider what to do Relating to that mater —

April y^e 8th: 1726 being a propriators meeting leagaly warned for the bsines hereafter mentioned voted and chose daniel taft moderator for sd meeting at sd meeting voted to Except the Exchange of some of the ministry land with leftenant Edmvd Rawson: and at sd meeting voted to sel six hvndred acres of the vndivided lands in said mendon to pay the charges dve by Reson of providence: petioners then voted to adjourn sd meeting till mvnday the Eleventh of april cvrant at 9 of the clock in the forenoon

April y^e 11th 1726 being a propriators meeting by : ajornment from april the Eighth : 1726 : At Said Meeting Voted to sell three hundred Acres of the Land before Granted to be SoLd According to the method of Selling Land for that Use and the other three hundred Acres to be Sold in fifty acres Lots to be Laid not Joyning to their other Lands at fifteen Shilings for acre and then SD meeting was DeSolved

May y^e 19th 1726 being a propriatory Meeting Leaguallly Warned for the besuness hereafter mentioned at Said meeting Voted and Chose Daniel Taft Moderator of Said meeting at Said meeting pased by a Clear Vote that the three hundred Acres of Land that was Granted to be Sold in fifty acre Lots which Was to be Laid not Joyning if it Could not be Sold before the first of June next as it was Granted then the Committee were to Sell it after the Same method as they Sold the other Lands which was Granted to be Sold to Defray the charges [7.] ocationed by reason of Providence petitioners and at Said meeting Voted to ExChange Two or three acres of Land with Eleazer Danels if the Com^{tee} for Laying out Land think it may not be Prejuditiol to the proprioter and then Said meeting was Desolved

desember y^e 12th : 1726 being a propriators meeting leagaly warned for the Ends hereafter mentioned at sd meeting — voted and chose James Keith moderator : to witt to take ancovmpt of the propriators committee of how mvch of the propriators land they had sold and how thay had : disposed of the money thay had for sd land and at sd : meeting the committees acovmpts were Read accepted and alowed by sd propriators : and at sd meeting voted that Ebenezer Read shall have liberty to lay down twenty six acers of land which was laid ovt to samvel Read on the East side of chesnvt plain and lay it ovt Joyning to his other land at hoopole hill or Joyning to his other land at a place caled the indian fields : and then : adjorned : sd meeting till the 26th day of desember cvrant at nine of the clock in the forenoon : —

desember y^e 26th : 1726 being a propriators meeting by adjornment from desember the twelfth : 1726 then voted that all the per-

sons that are perticvlarly conserved or intrested in the lands claimed by providence petitioners : shall have liberty to lay down sveh lands for the propriators and to lay ovt the same qvantitye again in the towns common or vndivided lands: acording the Regvlation of the seventh division acording to the Jvdgement of the srvvayer and committee for said division and also that thay shall have the liberty to pvurchase sd land of the propriators if thay defend sd land as their Rights provided thay will give as mvch for it as any other person will : as also voted that if thay see cavse to lay down sd land the propriators shall be at the charge of measvreing sd land of for the : propriators vse — and at Said meeting Voted that the Way Laid Crost Serg^t Seth Chapins Land Should be turned about Thirty Rod West Ward Wheare it Comes into Sherborn Road as it is Now marked — at Said Meeting Voted that the Lower Way by John Rockwoods be Laid Down provided he the Said Rockwood Keep gates or bars for the propriators to Cart their hay over the Said way then Voted to adjoyun Said Meeting to the first munday of february next to nine of the CLock in the forenoon

[8.] February y^e 6th 1726/7

Being a propriators meeting by ajoyrnment from December 26th 1726 the propriators met and Desolved Said Meeting —

January y^e 22th 1727/8 Being a propriators meeting Leaguallly Warned for the besuness hereafter mentioned then Voted and Chose m^r James Keith Moderator for Said Meeting at Said meeting to pass to an Eighth Divition of Land at Said meeting Voted not to begin to Lay out Said Divition untill the Last Day of may next Ensueing that So time may be allowed for the Compleating the Seventh Divition or former Divitions and Such high Ways as the Town of Mendon and Uxbridge Shall think nessecary and a Compensation for the Same being made — and Such Persons as have had Lands taken away by the Providence petitioners and by the Settlement of the Province Line may have time to have their Recompence — At Said meeting Voted that Goats Shall not run at Large without being within inclosures at Said meeting Voted

that every propriotor make out his Rights to the propriotors CLerck and Carry a Certeficate to the Com^{tee} before he Shall have his Eighth Divition Laid out — at Said meeting Voted that the Eight Divition be Regulated According to the Six and Seventh Division at Said meeting Voted to Defend the Land taken from Thomas Sanford by the Province Line Jn the Law — at Said meeting to give M^r Sam^l Gerry Twenty Acres of Land Joyning to his other Land or: house Lott — and then Ajoyrned Said meeting to the Last monday in February next at nine o'Clock in the forenoon

February y^e 26th 1727/8 being a propriotors meeting by ajojrnment from february 22th 1726/7 at Said meeting Voted that the Eighth Divition be three acres to one Right at Said meeting Voted and Chose M^r Thomas [9.] White to be the Survey^r for the Eighth Divition and Said meeting Voted to Chuse five men for a Com^{tee} to Lay out Said Divition three in Mendon and two in Uxbridge and the Chosen were John Farnum Joseph Taft Jacob Aldrich Nathan Tyler and Thomas Sanford any two of the Com^{tee} with the Serveyr to be Seficient for the Laying out Said Divition at Said meeting Voted that the Com^{tee} Shall have three Shillings for Day and find them Selves at Said meeting voted that none of the Com^{tee} Shall measure his own Land then Said meeting was Desolved

May y^e 27th 1728 being a propriotors meeting legaly warned for the bvsines hereafter mentioned then at sd meeting voted and chose Thomas Sanford moderator then voted and chose two men to Joyn with the propriotors clerk to Examine the Book of Record of land so far back til thay meet with a vote to stop them and to see if several persons have not laid ovt more land in their former divisions then belonged to there Rights and the men chosen for that service were Thomas saford and william Boyce at sd meeting voted that the select men of the towms of mendon and vxbridge shall have a convenient competency of land to make Recompence for svch highways as they shall lay ovt and the towms shall alow as the law directs and at sd meeting voted that if any person

through any inadvertency hath not laid ovt all his land which of Right belonged to him in any former divisions sveh person or persons shall have liberty to lay it ovt together with their Eighth division and at sd meeting voted that Thomas Sanford shall have that land which the province line takes on the west side the great River for Recompence for trying the title of that land which the province line takes from him on the East side sd River and if there be not so mvch land left within the province line on the west side sd River as sd line takes from him on the East side sd River then sd sanford to take vp the Remainder together with his Eighth division provided he looses his land taken from him by sd line on the East side sd river: at sd meeting voted that notwithstanding at a propriators meeting on January y^e 22^d 1727^a it was voted to begin to lay ovt the Eighth division the first of June next that none of the Eighth division be laid ovt [10.] before the first Monday of September next that So the Com^{tee} may have Time to make Return to the Proprietors how they find things in the Book of Record then Voted to Adjourn Said meeting to the first Monday of September next at nine of the CLock in the forenoon

September y^e 2th. 1728

being a propriators meeting by adjoyrment from January the 22th 1727/8 — at Said meeting Voted to Chose a man to supply William Boyces place in Examining the Town Records and the man Chosen for that Service was Jacob Aldrich and at Said meeting Voted that M^r Emersons house Lott if the owners of Said Lot Desier it to be measuered at their Cost by Jacob Aldrich and Thomas Sanford with the Surveyer then Voted to adjoyrn Said meeting unto the first Monday of October next and then to meet at the Meeting house in S^d Mendon at Twelue of the Clock at noon and the Eight Division not to begin to Laid out till that time and in the mean time that the Surveyer and Committee for the Seventh Division Lay out any former Division of Land as here to fore

October y^e 7th. 1728 being a propriators meeting by adjoyrment from September y^e 2th 1728 at Said meeting Voted that the

Com^{tee} Chosen to lay out the Eight Division Shall have two weeks time allowed to be Sworn to the Discharge of their Offices for Laying out Said Division and then S^d meeting was Desolved

October : y^e 26th : 1728 Jacob Aldrich was Sworn to the faithful and Imparcial Discharge of his office in laying out the Eight Division of Land in Mendon and Uxbridge by Jonathan Wair Justice of peace

October y^e 16th 1728 John Farnum Joseph Taft and Nathan Tyler were Sworn to the faithful Discharge of as Committee-men for Laying out the Eight Division of Land in Mendon and Uxbridge By John Chandler Justice of Peace

October y^e 17th 1728 Thomas Sanford was Sworn to the faithful Discharge as Committee-man for Laying out the Eight Division of Land in Mendon and Uxbridge By John Chandler Justice of Peace

[11.] October y^e 14th. 1729

Being a propriotors meeting Leagally Warned for the business here after mentioned At Said Meeting Voted and Chose Mr. James Keith Moderator for Said Meeting At said meeting Voted to Give to the Town of Uxbridge Thirty Acres of Land for the JnCoragement of a Minister to Settle amongst them Said Land to be Laid out by the Servedyer and Com^{tee} for the Eight division according to the Regulation of Said Division Said Land to be Laid out between the Lands of Ebenezer Read and John Read at the Charge of the Town of Uxbridge — at Said meeting Voted to purchis a Book to Record the propriotors transactions in, And at Said meeting Voted that Thomas Sanford Shall have that Land which James Keith Laid Down on the westerly Side the Great River Between the Province Line and Said River and Ten Acres of Land to Lay out in the Towns Commond to be Laid out according to the Regulation of the Eight Division at his Charge — and at Said meeting Voted and Chose three men to make up accoumpts with the Grand Committee to be Laid before the Pro-

prietors at their next meeting and men Chosen were John Jones Joseph Taft and David How and at Said meeting Voted that the Town of Uxbridge Shall have an Equeal propotion of the Jntrest of the three hundred pounds of money which hath arisen by the Sale of the School Lands According to their Right of proprietee from and after this time forward and also to have their part of w^t Remains to be Sold in the Township of Mendon and Uxbridge and then Voted to Ajoyrn Said meeting to y^e 3 day of November next at Twelue a clock at noon —

November the third 1729 being a propriotors meeting by ajojrnment from October the fourteenth Adomi 1729 to this day then the propriotors accepted and allowed their Committees Accountps — and at Said meeting Voted to give the Grand Com^{tee} Twenty five pounds for there Troble and Service in Said Office — Att Said meeting to give to the Com^{tee} for Examining the Records of Lands three and—Six pence for Day — And at Said meeting Voted that persons that have paid for Laying Down their Lands [12.] CLaimed by Providence Petitioners Shall have Recom-pence from the Grand Com^{tee} Treasuer — and at Said meeting Voted that John Sadler take with him Ebenezer Read and Daniel Lovett and Renew the bounds of the forty Acres of Land Granted to Robert Hall in order to be Laid of Record —

November y^e 20th. 1729 — Wee the Subscribers preambulated the bounds of the Fouerty Acres of Land formerly Granted to Robert Hall and we find the bounds as followeth (uiz) Easterly on a brook Commonly Know by the Name of Andrises Brook Down Stream to a pine tree marked with the Serveysr mark this tree is a little above the Roade that Leads to Hasnernisco — then turning westerly to a grate white pine in a Swamp marked at the former this being the Southwest Corner then turning north to a heape of Stons on the Town Line a pine tree marked Likewise in this Line northerly on the Town Line

EBENEZER READ
DANIEL LOVETT

May y^e 19th: 1730 being a propriators meeting leagaly warned for the bvsiness hereafter mentioned at sd meeting vottd and Chose Jacob aldrich moderator for sd meeting and after discorse conserning the intrest of the school mony to be divided acording to their former vote: october last the propriators voted to defer that mater to fyther consideration at sd meeting after discorse of petitioning the covrt for an aqvivalent for what the province line and providence petesioners taks from them voted to leave that mater to fvrtner consideration

May y^e 5th: 1731 being a propriators meeting leagaly warned for the besines hereafter mentioned at sd meeting voted and chose Ebenezer Read Moderator And at sd meeting voted to pase to a ninth division of land: at sd meeting voted and chose seth chapin Jun^r to Joyn with the propriators clerk in transcribing the propriators acts and notes into the propriators [13.] Book — at sd meeting voted to sel david draper 12 acers of land and chose to sell sd land John farnvm Jacob aldrich and Thomas white. At sd meeting voted to Chvse a committee to see if thay can find m^r Emersons 40 acer lott att the owners charge the men chosen where daniel lovet seth chapin Jun^r with the svrvayer then voted and adJoyrned sd meeting till the last Monday in September next at nine of the clock in the forenoon

September y^e 27th: 1731 being a propriators meeting by ad-joynment from May the 5th: 1731 At sd meeting voted that the ninth division shall not exceed 3 acers for one for allowance for bad land at sd meeting voted that sd division shall be two acers to a one acer Right at sd meeting voted that those persons that have not compleated their Eighth division or any former divisions before thirty day of November next and those persons that do not lay ovt their former divisions before sd time to be laid ovt with their ninth division by the svrvayer and committee for sd division: at said meeting voted to chose a svrvayer and committee to lay ovt sd division then voted and chose for svrvayer Thomas white and at sd meeting voted to chose three men for chain men and the men chosen for that service where Jacob

aldrich daniel lovet and Joseph taft any two of them with the svrvayer to be svficiant for laying ovt sd division

December y^e 1th: 1731 $\frac{1}{2}$ Thomas White was Sworn to the faithfull Discharge of his office as Serveyer for Laying out the ninth Divition of Land in Mendon and Uxbridge

By DANIEL TAFT Justice of Peace

December y^e 1th: 1731 Jacob Aldrich and Daniel Lovet were Sworn to the faithfull Discharge of their office as Com^{tee} men for the Laying out the Ninth Divition of Land in Mendon and Uxbridge

By DANIEL TAFT Justice of Peace

January y^e 11th: 1731² leftenant Joseph taft was sworn to the office of chain man for the ninth division of land in Mendon and vxbridge

by DANIEL TAFT Jvstice of peace

vxbridge march y^e 10th: 1731² Joseph white was sworn to the office of chain man for the ninth division of land in mendon and vxbridge

by DANIEL TAFT Jvstice of peace

March y^e 30th: 1732 Benjamen darling was sworn to the faithfull discharge of his office as chain man for the ninth division of land in mendon and vxbridge:

by DANIEL TAFT Jvstice of peace

[14.] January y^e 28th 1731 $\frac{1}{2}$

being a propriotors meeting Leaguely Warned for the besunes hereafter mentitioned then Voted and Chose Jacob Aldrich Moderator for Said meeting At Said meeting Voted that the Two hundred Acres of Land Reserved for the propriotors Use Excepting the Twelve Acres that was Sold to David Draper to Lye for the Proprietors Use as Granted — At Said meeting Voted to Chose three men to see what money of the propriotors is in per ticuler mens hands and to Lett it out upon Jntrest for the pro-

prietors use till further Order — and the men Chosen for that Service Was Jacob Aldrich Robert Taft and James Keith — at Said meeting after Discorce for making further Recompence to those persons that Lost their Land by providence petitioners voted in the Negittive — at Said Meeting Voted to pay for the Laying out S^d Land that was alowed them for that Land that Said petitioners Took from them then ajoyned Said meeting to the Last Monday in February next at nine of the CLock in the forenoon

february y^e 28th: 1731² being a priators meeting by adioyrnment from January the 28th: 1731² at sd meeting voted and chose seven men to search the Records conserning the ministry land and to take copeyes of the same and the sd committee to Joyn with the debvtie in taken advice to see whether the propriators or the town can with safty sell the same so that sd lott may become servisable for the Ends it was granted for and to lay it before the propriators at their next meeting and the men chosen for that service where John holbrook Ebenezer Read Joseph white Jun^r daniel taft James Keith daniel lovet and Jacob aldrich: at sd meeting voted to chvse two men to ad to the committee for laying ovt the ninth division and the men chosen were Benjamen darling and cap^t Joseph white: and then voted to adjoyrn: sd meeting vntill the last mvnday in Jvne next at noon

Jvne y^e 26th 1732 being a propriators meeting by adjournment from february y^e 28th: 1731 after discorse sd meeting was dissolved

[15.] Jvne y^e 26th: 1732 being a propriators meeting legally warned voted and chose Dan^l taft Esqvir moderator att sd meeting the propriators voted to give Samvel Cook their Right in that land taken from him by bensons farm at sd meeting voted to give Thomas white and seth chapin 24 shilings for Recording their vots acts and grants at sd meeting voted to change a peace of land with william hayward taken of by a highway to be measvred of and laid ovt by the svrvayer and committee Joyning to his other land at sd haywards charge

march y^e 19th: 1734 being a propriators meeting leagaly warned then voted and chose Jacob aldrich moderator: — and at said meeting voted to petition the generall covrt for an aqvivelant for the land taken from them by Reson of providence petitioners: and att said meeting after discorse concerning the petitions of Roberd Benham and Joseph Bvllard and samvel thayer: voted to continve said pitions vntill the ajornment of said meeting and also the chvsing a committee continved: and then ajorned said meeting vntill the 15th day of may next att two of the clock in the afternoon: —

May y^e 15th: 1734 being a propriators meeting by ajornment from march the 19th: 1734 and then at said meeting voted to ajorn said meeting vntill the second tvsday in november next to meet att the meeting hovse in mendon att 9: of the clock in the forenoon —

November y^e 12th: 1734 being a propriators meeting by ajoynment from may the 15th: 1734: — at Said meeting voted to give Robert Benham and his heirs for Ever 20 acers of land to be laid ovt in some free place or vndivided land acording to the: Regvlation of the ninth division, by the svrvayer and committee for said division — at said meeting voted and chose a committee to make dates to svch lands and medows as were formerly laid ovt and not dated and to make bovnnds to svch lands and medows as were formerly laid ovt and the bovnnds being lost or not known said work to be done att the owners charge and the committee chosen were: Ebenezer: Read Thomas white Jacob aldrich Joseph taft seth chapin Jvn^r: the said comittee to be sworn to the faithfvll discharge of their office: and to stand in said post dvrng the propriators pleasvre

desember y^e 2^d 1734 the above sd committee sworn before Daniel taft Esqv^r Jvstic of peace

[16.] May y^e 30th: 1735 being a propriators meeting leagaly warned for the bvsines hereafter mentioned at sd meeting votted and chose Ebenezer Read moderator: att sd meeting votted and

chose Daniel taft Esq^r propriators treasverer to take care of the propriators money which is or shall be due to them and to see that itt may be made servicable for the propriators vse: and att meeting votted not to grant any more land to pay for highways in mendon or vxbridge: — and: att sd meeting votted to grant a tenth division of land: — and at sd meeting votted that sd division shvld be two acers to a one acer Right: and to be Regvlated according to the Regvlation of the sixth and seventh divisions: — and at sd meeting voted not to begin to lay ovt the tenth division before the first day of october next: — that the propriators may have obertvnity to lay ovt their former divisions that are not yet laid out: — and att sd meeting votted that the farm laid ovt in Uxbridge for the propriators: vse be still Reserved for the propriators vse dvring their pleasvre: — at sd meeting voted that if any persons have: inclosed any land: that is not laid ovt that then svch persons shall have liberty to lay svch lands ovt: if thay see cause and have land to lay ovt or Elce to be free for any other person to lay ovt: — at sd meeting voted that the land that was fovnd wanting in John Sprags third division which was willed to daniel thayer should be laid ovt to him in the propriators common according to the Regvlations of the seventh division.

Avgvst y^e 26th: 1735 being a propriators meeting leagaly warned att sd meeting voted and chose james keith moderator att sd meeting voted not to lay ovt the tenth division vntill the 15th day of october next att sd meeting voted and chose Thomas white svrvayer for sd division: and att sd meeting voted to chose seven men for chain men for sd division and the men chosen were Jacob aldrich seth chapin Jvn^r cap^r Joseph white Joseph taft benjamen darling Cap^r Robert taft and Ebenezer Read then voted sd chainmen shvld be vnder oath before thay pretend to lay ovt land in sd division and att sd meeting voted not to act anything on that clavse in the warrant conserning the ministry land vntill the next meeting of the propriators and then ajourned said meeting vntill the first Mynday in october next to mendon meeting hovse att ten of the clock in the forenoon

JAMES
KEITH moderator

october y^e 6th: 1735 being a proprietors meeting by ajojrnment from avgvst y^e 26th 1735 att said meeting voted not to begin the tenth division vntill the first day of november next and then said meeting was disolved.

Avgvst y^e 26th: 1735 voted that one chainman with the svrvayer shall be a committee for said division

desember y^e 8th: 1735 being a proprietors meeting leagally warned att sd meeting voted and chose Jacob aldrich moderator for sd meeting and after considerable discorce adjourned sd meeting vntill mvnday the 15 day of desember cvrant to vxbridge meeting hovse att ten of the clock in the forenoon

[17.] desember y^e 15th 1735 being a proprietors meeting by ajojrnment from desember the Eighth 1735 at sd meeting voted that Every person make ovt his Rights to the proprietors clerk and who he had them from before he have any of his tenth division laid ovt — at sd meeting voted that Every chain man when he lays ovt his tenth division shall have another chain man with him and the svrvayer to have two chain men to lay ovt his tenth division — at sd meeting voted to begin to lay ovt sd division the 22^d day of desember cvrant att sd meeting voted that cap^t Eleazar daniels shvld lay down that 16 acers of land that James Keith claims and lay it ovt Elce where: — and then adjourned sd meeting vntill the 22^d day of desember cvrant to meet at mendon meeting hovse att ten of the clock in the forenoon: att sd meeting voted to chose a committee to prefer a petision to the: generall: covrt for an aqvifelent of land for what land was taken from the town by the settlement of the province line and providence farms: — and the persons chose for that service were daniel taft Esqy^r cap^t Thomas thayer: cap^t Joseph white John harwood samvel thayer John holbrook nathan tiler seth chapin Jvn^r and seth aldrich: and then adjourned sd meeting vntill the 12 day of January next at ten of the clock in the fore noon to mendon meeting hovse

January y^e 12th: 1735⁶ being a propriators meeting by ajoyrnment from desember the 15th: 1735 att sd meeting voted to give to Joseph Bvllard and his heirs for Ever 20 acers of land Joyning to vxbridge west line betwen shokeolog Brook and John arnalds land sd land to be laid ovt att sd Bvllards cost or charge: att sd meeting voted to alow cap^t Thomas thayer five shilings for gitting the committee sworn:—att sd meeting voted to chose a committee to Remeasvre or preambvlate the farms granted to providence men acording to their grants or plans and the committee chosen for that service were Thomas white Jacob aldrich and daniel lovet att sd meeting voted to chose a committee of five men to consider and determine whether those persons that lost land by settling the province line and providence farms ovght to have any more satisfaction then thay have alredy had or not: and the men chosen for that service were Thomas white Jacob aldrich Daniel lovet seth chapin Jvn^r and John harwood: any three of said committee agreeing how mvch more Eatch person shall have is to be a finall issheve to that mater and the persons conserved accepted said vote atest Jacob aldrich moderator

Jvne y^e 2^d: 1736 being a propriators meeting leagaly warned sd meeting voted and chose Ebenezer Read moderator and then adjourned sd meeting vntill the first mvnday in september next vnto mendon meeting hovse there to meet at ten of the clock in the forenoon

september y^e 6th: 1736 being a propriators meeting by: adjournment: after a long discorce on severaill things specified in the warrant for sd meeting: adjourned sd meeting vntill the 14th day of September cvrant att 10 of the clock in the forenoon to vxbridge meeting hovse

[18.] september y^e 14th: 1736 being a propriators meeting by adjournment and after a long discorse on severall things as before mentioned there being bytt few propriators there and the whether very stormy: sd meeting was dissolved

march y^e 16th: 1736^L to the propriators of the former township of mendon greeting these are to Require yov to meet at the towns meeting hovse in said mendon on Mvnday the
 3 front fovrth day of april next att ten of the clock in the forenoon then and there to see if the propriators will allow any more land to pay for highways as also to take an acovmpt of their comitee that thay chose to preambvlate or Remeasvre the providence farms and to see if thay will pay said committee in money or land for there service in that affair and to see if the propriators will pay what is dve to any other persons for service done for the propriators and that the committee chosen to prefer a petision to the generall covrt for an aqvifelent of land for what was taken from them by settling the province line and providence farms Render an acovmpt of their proceedings on that affair and to see what the propriators will do fvrtter on that affair att the request and by order of severail of the propriators

THOMAS WHITE propriators clerk

april y^e 4th: 1737 being a propriators meeting leagaly warned: att said meeting voted and chose Daniel lovet moderator for said meeting: and after discorce on several things specified in the warant for sd meeting voted to ajoyrn sd meeting vntill the third mvnday of may next: at ten of the clock in the forenoon then to meet at mendon meeting hovse

May y^e 16th: 1737 being a propriators meeting by ajoynment from april y^e 4th 1737 att said meeting voted and chose a committee to prefer a petision to the generall covrt for an aqvefelent for what land was taken from the propriaty by settling the province line and providence petitioner's farms and the persons chosen for that service were cap^t Daniel lovet nathan tiler samvel thayer seth chapin Jvnr and John harwood: — at sd meeting voted to give vnto Thomas white propriators clerk Eighteen acers of land to be laid ovt by him the said white or his order according to the: Regvlation: of the tenth division: which said 18 acers of land is to be in fvll satisfaction for his writing warants

and warning proprietors meetings and Recording the proprietors grants acts and votes for the time past

may y^e 16th: 1737 being a proprietors meeting by ajoynment from april y^e 4th: 1737 at said meeting voted that if cap^t Daniel Lovet nathan tiler samvel thayer seth chapin Jvn^r and John harwood shall pay to the proprietors twenty fovre povnds in good and lawfvl money or in good bills of credit on the province of the massachvsetts Bay in new England that then the sd Daniel Lovet nathan tiler samvel thayer seth chapin Jvn^r and John harwood att their own cost and charge shall have fvll power to prefer a pitision at the great and general covrt or as many and as often as thay shall see cavse in the name of the proprietors for an aqvifellent for what land was taken away from the propriaty by settling the province line and providence pittioners farms and in svch way and maner as thay shall see cavse: and the proprietors do hereby Enable the sd: cap^t Daniel Lovet nathan tiler samvel thayer seth chapin Jvn^r and John harwood to convert whatsoever thay can obtain by said petision to their own proper vse and Benifit to them and their heirs or assigns for Ever: 13 pounds and fovre shillings of the above sd 24 pounds paid as atest Daniel Lovet moderator Thomas white proprietors clerk: —

May y^e 16th: 1737 Received of cap^t daniel lovett nathan tiler samvel thayer seth chapin Jvn^r and John harwood ten povnds 16 shillings: in fvll of what was dve of the above written 24 povnds J say Received by me Daniel taft proprietors treasurer

[19.] May y^e 16th: 1737 being a proprators meeting by ajoynment from April y^e 4th: 1737 att said meeting voted that Joseph taft Jvn^r of vxbridge shall have a certain peace or tract of land Joyning to Jsaac: Bensons farm in the sovth side of vxbridge as appeared to a committee sent by the proprietors to preambulate with sd Benson: and that the sd taft should have all the land that is withovt the plan of said Bensons farm: so far as sd Benson did claim as also one acer of land more att the norwest corner of sd claime in lve of land that seth aldrich claims within sd Bensons

claim: he the sd taft paying to the propriators the svm of three povnds and Eleven shilings

september the twenty third 1742 being a propriators meeting leagaly warned: — att sd meeting voted and chose Daniel Lovet moderator for sd metting: — at sd meeting votted that the remainder of the two 100 acers of land in vxbridge be still reserved for the propriators vse: — and att sd meeting voted that Thomas sanford or his: atorney his heirs and asignes be hereby Jmpowered in the propriators name and their behalf to prosecvte in the law and to: Eject Richard sprage and others that are in the posesion of that: 33 acers of land on the westerly side of the great river Joyning to the provence line which 33 acers was granted to sd sanford in lve of land taken from him on the East side sd river by the settling the province line: — and the prosecution to be att the sd sanfords charge: &c and then adjourned sd metting to the last mvnday of march next

March the 28th: 1743 being a propriators meeting by ajornment from october the Eleventh: 1742: then votted to adjorn sd meeting to the hovse of captain william Rawson: and then voted that if any propriators have any former divisions to lay ovt to do itt before the first mvnday of october next or Elce to lose their priveledge in sd divisions: and att sd meeting voted that no person evtt wood or timber on the vndivided or comon land before the time of sd adjournment and then att sd meeting voted and chose nathan tiler Jonathan hayward samvel thayer John harwood John Read Jvn^r to be a comittee to prosecute those persons that shall tranegres on sd lands: and then adjourned sd meeting vntill the first Mvnday of october next and then to meet at the towns meeting hovse in mendon att nine of the clock in the forenoon

october y^e 3^d: 1743 being a propriators meeting by adjournment from march y^e 28th 1743 att sd meeting voted to recall that vote for pasing to an Eleventh division and then voted to make an adition to the tenth division of half an acer to a right and then voted not to begin to lay out sd adistion vntill the first of

march next and then votted that Every propriator make ovt their rights before that time and then voted to continve the comitee chosen to see after trespases and then votted to chvse a comitee to see what money the propriators have in bank: and the men chosen where Daniel lovett Jacob aldrich and Edmwnd Rawson: and then adjorned said meeting vntill the second mvnday in march next to vxbridge meeting hovse att ten of the clock in the forenoon

october the 15th being a propriators meeting by ajornment at sd meeting voted to recall Every article voted or acted vpon by virtue of a warant bearing date september the 23^d: 1742

[21.] November y^e 12th 1744 Being a propriators meeting Legaly warned for the business hereafter mentioned at Said meeting Voted and Chose Maj Daniel Lovett Moderator at Said meeting Voted & Chose William Torrey propriators Clerk: at Sd meeting Voted and Chose oliver Hayward Esq^r Surueyer at S^d meeting Voted to Chouse three men for a Comitee any one of them with the Surveyer to be a Comitee for Laying out Land and the men Chosen ware Jacob Aldrich John Read and William Torrey at Sd meeting Voted to giue John Gage twenty aeres of Land Joyning to his fathers land South of Daniel Louets Land: at Said meeting Voted to pass to an a Eleuenth Division but Seuen propriators Scrupled the Vote at Said meeting Chose Jacob Aldrich and Daniel Louet and Ezekiel Wood a Comitee to Reeken with the propriators Treasurer: att Said meeting Voted to the town of Vxbridge Sum Land for a Buring place and a Training field and then Voted to Give Ten Aeres of Common Land in Uxbridge at Said meeting Voted that Thomas Tinney & Daniel Corbett Should prosecute those persons that Trespass upon the propriators Commons att S^d meeting Voted that Jacob Aldrich Thomas Sanford & John Harwood be a Com^{tee} to Transmit the Book from the old Clerk to the new one and then adjorned Said meeting to the third monday of march next Ensuing the Date hereof to meet at Mendon meeting house at ten of the clock in the morning

March y^e 18th 1744/5 Being a proprietors meeting by adjournment from November y^e 12th 1744 and then mett and Voted to pass to an Eleventh Division at S^d meeting Voted that Six weeks time be allowed to the proprietors to Compleat the tenth Division and if they do not Compleat their tenth Division in six weeks then to Lay it out in the Eleventh and after the Same Regulation: at S^d meeting Voted that one acre be allowed to a Right without any allowance in the Eleventh Division att S^d meeting Voted to allow Seven Shilling old tenor p^r acre to those proprietors that have not Land to Lay out in the Eleventh Division if any their Land Should be wanting of one acre to a Right in Sd Division and the money to be paid out of the proprietors Treasury: at said meeting Voted to Dismiss oliver Haywood Esq^r from being proprietors Surveyor and S^d meeting Voted to Chouse two Surveyers one in Mendon & one in Uxbridge the Mendon Surveyer to Lay out all the proprietors Common Land East of Uxbridge Line & the Uxbridge Surveyor to out on the west Side at Said meeting Voted and chose William Torrey & John Read to be [22.] the Surveyers at Said meeting Voted that Maj Daniel Louett Samuel Read & William Holdbrook be aded to the Committee Chosen for to Lay out Land att S^d meeting Voted that there Shall be 300 Lotts made and put into the Clarks hands & to be put into a box and to be Drawn out by the Seueral proprietors that haue a mind to Draw them in the presence of the proprietors Clerk att Said meeting Voted to allow Thomas White three pound & ten Shillings old tenor for Services for y^e proprietors & to be Drawn out of the proprietors Treasury att Said meeting Voted to allow John Harwood Esq^r thirty Shillings old tenor for Service Done for y^e proprietors for preambelating y^e ministry and proprietors farm & to be paid out of the proprietors Treasury att Said meeting Voted to allow Maj^r Daniel Louett & Jacob Aldrich Sixteen Shilling old tenor Each for two Days Service in preambelating y^e ministry & proprietors farm & to be paid out of y^e proprietors Treasury at Said meeting Voted that the proprietors would Enable & Jmpower Thomas Sanford his heirs Executors administrators and assigns or his attorneys in their behalf at his Cost & Charge to Eject Richard Sprague &

others off from Lands on the westerly side of y^e Great riuer (viz) thirty three acres on y^e westerly Side of y^e Great Riuer aboue Said now in the possession of richard Sprauge & others heretofore Granted by the proprietors to the Said Sanford in y^e room of Land taken from the on y^e Easterly Side of Said Riuer by y^e province Line: at S^d meeting Voted that where Common Land Lies between two proprietors or more they Shall Notifie the persons Joyning to them to Lay out their part if any they have to Lay out according to their rights they not agreeing the Surueyer & Committee to Settle y^e whole affair & none to have any Laid out till they make out their Rights by a Certificate attested under the Clerks hand of Said propriety: at S^d meting Voted to Dismis oliver Hayward Esq^r as a Suruayer — at S^d meeting Voted to record part or all of y^e Eleuenth Division of Land in this Book of records at S^d meeting Voted to Except of what the Com^{tt} had Done in reckening with the proprietors Treasurer which is as followeth March y^e 18th 1745 We the Subscribers being Chosen by the proprietors of the former township of Mendon to recon with their treasurer Daniel Taft Esq^r haue this Day performed that business and we find in the S^d Treasurers hands five pounds nineteen Shillings and ten pence old tenor money: as witness our hands

DANIEL LOUETT	}	Committee
JACOB ALDRICH		
EZEKIEL WOOD		
DANIEL TAFT	}	Treasurer

[24.] Mendon January the 30th 1748 Being a Proprietors meeting Legualy Warned for the business :s hereafter mentioned then mett and Choose John Harwood Esq^r Moderator for Said meeting

att Said meeting voted to Sell the Proprietors farm that Lyeth in Uxbridge and to Covert the money ariseing by the Sale of Said farm to the Schools to which it belongs and it passed in the aifirmitiue — att Said meeting Voted and Choose five men as a Com^{tt} to Sell Said Proprietors farm and to Giue a Suffient Deed

or Deeds for the Conveyance of the Same in the behalf of the Propriety — And the men Chosen for Said Com^{te} weare Cap^t Nathan Tyler Daniel Taft Esq^r John Harwood Esq^r Lie^t Jonathan Wood & Liet John Holbrook — att Said meeting Voted to add one acer more to a Right in the Eleventh Division and also Voted that the Com^{ee} Chosen to Lay out said Division haue Liberty to add half an acre more to that acre which y^e Propriety haue added to the Eleuenth Division for poor Land as Said Com^{te} thinks needfull — att Said Voted and Choose two men to add to the Com^{te} for Laying out the Eleuenth Division and the men Chosen were Capt Robert Taft & Capt Nathan Tyler — att Said meeting Voted and Choose five men as a Committee to Settle bounds between man & man where they are Lost or remain Difficult and the men Chosen were Decon Jacob Aldrich John Harwood Esq^r Decon Samuel Read Capt Nathan Tyler & Capt Robert Taft : Said work to be Done at the owners of Such Lands Cost and Charge — at Said meeting Voted that the time for Compleating of the Eleuenth Division Shall be the tenth of June 1750 — at Said voted that the Easterly Precienet in Mendon haue ten acres of Land in the Proprietors Comons for a Buring Place — and Said meeing was Dissolued

JOHN HARWOOD moderator

[29.] Mendon october 28th 1751 being a Proprietors meeting Leaguely warned for the Business hereafter mentioned then meet and Choose Decon Jacob Aldrich moderator for said meeting — and then adjorned Said meeting to the 25th Day of November next and to meet at the townes meeting house in Said mendon at ten of the Clock in the forenoon of Said Day

Mendon November 25th 1751 being a proprietors by adjornment then mett and put to vote whether the Proprietors would Choose a Com^{te} to preamblate the north & west Lines of the former township of mendon and it passed in the Negative at Said meeting Voted and Choose three men as a Committee to make Aaron Thayer Satisfaction for his Land that was wanting in his Land adjoining to Land formerly Jethro Coffins and the men

Chosen were William Torrey as Surveyor Cap^t Robert Taft & Decon Sam^l Read Comth — at Said meeting Voted & Choose three men as a Committee to Joyn with & assist the proprietors Clerk to Examin the proprietors Books to Search out the mistakes if any there be and to make Report to the propriety — and the men Chosen were Decon Jacob Aldrich Cap^t Robert Taft & Ensⁿ Josiah Taft — and then Said meeting was Desolved —

Mendon April y^e 13. 1756 Being a Proprietors meeting Leaguely warned for the Buisness:s hereafter mentioned then mett and Chose Nathan Tyler Esq^r moderator for S^d meeting — at S^d meeting voted to give the Surveyors that were Chosen to Lay out the Proprietors Common Land the Liberty to Lay out their Comon Land in any part of the propriety —

at S^d meeting voted to Chose a man to add to the Committee Chosen to Settle Bounds between man & man where they are Lost or Remain Difficult (one of s^d Comth being Dead) and the man Chosen was William Torrey — and then Said meeting was adjourned to the Second tuesday of october next & to meet at the towns meeting house in Mendon at Nine of the Clock in the morning —

october the 12th 1756 being a proprietors meeting by adjournment from April the 13 1756 then meet and put to vote whether the propriety would Chouse a Committee to Examin the proprietors Records of their Lands So farr back as the Sixth Division and it passed in the affirmative and at Said meeting Chose five men for Said Comth and the men Chosen were William Torrey Sam^l Read Sam^l Thayer John Corbett and Nanthan Tyler Esq^r at Said meting Voted that the proprietors make out Every man his Rights to the Comth Chosen by Said propriety before the Last Day of December next and then S^d meeting was adjourned to the Second tuesday of Janvary next at nine of the Clock in the morning at the towns meeting house in mendon

[30.] January the 11th 1757 being a proprietors meeting by an Adjournment from October 12 1756 to January y^e 11th 1757

and then mett and Adjourned Said meeting to January 25 1757 and to meet at the towns meeting house in Uxbridge at Nine of the Clock in the morning

January the 25th 1757 being a proprietors meeting by an adjournment from January the 11th 1757 and then mett and Adjourned Said meeting to the Last tuesday of february next it being the 22 Day and to meet at the towns meeting house in Uxbridge at Nine of the Clock in the morning

february 22^d. 1757 being a proprietors meeting by adjournment from January 11th 1757 then meet and Voted that the money arising By the Sale of the proprietors farm Sold to David Draper be Divided to Each proprietor according to their Rights — voted in the affirmative and then S^d meeting was Disolved — attest

NATHAN TYLER Moderator

In Answer to a Request to me by 20ty proprietors of the former township of mendon Requesting a proprietors meeting — These are therefore to warn & give notice to the proprietors that have any Jntrest in the proprietors Lands belonging to the former township of mendon as aforesaid that tuesday the 13th Day of april next is appointed to be a proprietors meeting & to meet at the towns meeting house in mendon at ten of the Clock in the four noone of S^d Day — first for y^e proprietors to Choose a moderator for S^d meeting: 2 :ly to See if the proprietors will Choose a Com^{ee} to Examine the Records belonging to S^d propriety as far back as the proprietee Shall think proper in order to prevent persons having Rights allowed more then once that the Com^{tt} for Laying out the proprietors Lands & the proprietors may not. be Jmposed upon by having Demands made more than once or twice on them to have Lands Confirmed to them on pretended Rights when no Just Clame Can be Laid to any of the Comon in S^d propriety and Sd Com^{tt} or a former Com^{tt} may be Jmposed upon where the Clame or Jntrest Doth appear to be Lame or not to be made out that they Shall notifie persons to make out their Rights & if they are unable or Refuse then to Jnform Said Com-

mitte where & how Such Land Doth Lye that So it may be Laid out or to order the affare Some other way or as the propriety Shall think proper — 3 to See if the proprietors will Recall their vote for appropriating money to the use of their Schools the money being Raised by the Sale of lands Called the proprietors farm in Uxbridge Sold to David Draper & to Dispose of the money as the proprietors Shall think more proper 4 to See how the proprietors will Dispose of the Ceder Swamp that is not Laid out according to the proprietors Records

[31.]

Mendon October the 17 1757

In answer to 13 Proprietors of the former Township of Mendon who have Requested of me a proprietary meeting & to meet at the towns meeting house in Mendon on Tuesday the Eight Day of November next at Nine of the Clock in the forenoon —

These are therefore to warn & give Notice to the Proprietors of Said Township that Tuesday the Eight Day of November next is appointed to be a proprietors meeting & to meet at the Towns meeting house in mendon at nine of the Clock in the fore Noone — first for the Proprietors to Choose a Moderator for Said meeting 2^{ly} To See if the Proprietors will Choose a Committee to Preamble the Lines or Bounds Round the former Township of Mendon and also the Grant of Lands Called the North Purchas; and to Impower the Said Com^{tt} to Notifie the Proprietors or Propriety Ad Joyning to S^d Propriety to Preamble the Lines or Bounds With them According to Law: — 3^{dly}: to See if the Propriety will choose a Com^{tt}: to Reckon with the Proprietors Treasurer — 4^{ly}: to See if y^e Proprietors Will Choose a Commi^{tt}: to Reckon With the Commi^{tt}: that was Chosen to Sell the Proprietors farm Jn Uxbridge And to take the Money that the Said farm Was sold for into their Hands for the Proprietors use And to Render an Account of Said Money to the Proprietors as soon as may be & of their Proceeding thereon —

5^{ly}: to See if the Proprietors Will Set a time for each Proprietor to Bring in their Rights to the Proprietors Com^{tt}: in order to have the Money Belonging to the Propriety Divided According to the Vote of the S^d Propriety — & also to See if the Propriety

Will pass their Vote that all those Persons that Refuse or Neglect to Make out their Rights to the Proprietors Committ^{ee}: at or before the time the Proprietors Shall Sett Shall forever After be Secluded & Debarred of his or their Rights of the Money belonging to Said Propriety — & also to See if the Proprietors Will Choose a Committ^{ee}: to Subdivide the Money belonging to the S^d Propriety to the Proprietors that shall Make out their Rights according to their Interest according to the Proprietors Vote — And Also for all Persons that have any Demands on the Propriety of Mendon to Bring their Accounts to the Propriety in Order for thejr Allowance

WILLIAM TORREY Proprietors Clark.

Mendon November 8th 1757

being a Proprietors meeting Leagally warned and then meet and Choose Decon Sam^l Read moderator for Said meeting — at S^d meeting Voted & Chose Sam^l Read Cap^t Phinchas Lovett & William Torrey a Committee to preambulate the Lines Round the former township of mendon and also the grant of Land to the town of mendon Called the north purches — at Said meeting Voted to Choose a Com^{tee} of three men to Reckon with the proprietors Treasurer and the men Chosen were. Cap^t Robert Taft Doc^r John Corbett & Sam^l Thayer and to make their Return of [32.] their Doings at the adjournment of Said meeting — att Said meeting Voted & Chose three men for a Com^{tee} to reckon with the Com^{tee} that was Chosen to Sell the proprietors farm in Uxbridge and to take the money that the Said farm was Sold for with the Jncome of the Same into their hands for the proprietors use and to Render an account of Said money to the proprietors at the Adjournment of Said meeting — and the men Chosen for S^d Com^{tee} were Ensⁿ Ezekiel Wood Lic^t John french & Cap^t Phinchas Lovett — and then the Said meeting was Adjourned to the last monday of febrvary next and to meet at the towns meeting house in mendon at twelve of the Clock at noone

febravory the 27th 1758 being a proprietors meeting by adjournment from November 8th 1757 and then meet — and voted

that all the proprietors that have not already brought in an account of their Rights to the proprietors Committee Shall Bring them in to Said Com^u at or before the first monday of May next — att Said meeting Voted that all the proprietors who have or Do make out their Rights by the first monday of may next and bring a Certificate from the proprietors Clerk that they have made out their Rights Shall be Jntitled to what Each Right Draws of the proprietors money now in the Committes hand and their Certificate Shall be a proper order on the proprietors Treasurer for Said Sum — at Said meeting Voted to Continne the Report of the Com^{ee} that was Chosen to Recken with the Com^{ee} that was Chosen to Sell the proprietors farm to the adjournment of Said meeting — and then Said meeting was adjourned to the third monday of april next and to meet at the towns meeting house in mendon at ten of the Clock in the forenoon

april 17th 1758 being a Proprietors meeting by adjournment and also another proprietors meeting Leagaly warned to meet on the Same Day and then meet and Chose Samuel Read moderator for S^d meeting — at Said meetings Chose Cap^t Phinehas Lovett Treasurer for Said propriety and to manage the propriety's money according to the warrant for Said meeting at Said meeting Chose two men to add to the Com^{ee} that were Chosen to preambulate the Lines Round the Township and the men Chosen were Nathan Tyler Esq^r & Doc^{tr} John Corbett the Sixth & ninth articles in the warrant the propriety Dissmist and would not act upon them and then the Said meetings were adjourned to the Last monday of September next and to meet at the towns meeting house in mendon at ten of the Clock in the fore noon

[33.] Mendon April: 17th: A : D : 1758

We The Subscribers being a Committee Chosen by the Proprietors of the former Township of Mendon to Reckon With the Committee that the Said Propriety Chose to Sell the Proprietors Farm Jn Uxbridge (And to take the Money that the Said Farm was Sold for ; With the Jncome of the Same) for the Proprietors Use — Have proceeded in Said Affair. — And we find that Said Farm Was Sold for £133-6-8- $\frac{0}{4}$ in March 26th: 1752 — And the

Committee adds for Interest £49=11^s=2^d $\frac{3}{4}$ Which We have taken Said Money into our Hands for Said Proprietors use Which Makes one hundred and Eighty two pounds Seventeen Shillings & ten pence half Penny

EZEKIEL WOOD } Committee
PHINEHAS LOVETT }

[32.] September 25th 1758 being a proprietors by adjournment then Met & ordered the Proprietors Committee to set up Notifications in the Said Propriety in order for the Proprietors to bring an account of their Rights to the Said Committee Before [33.] the last Monday of October Next & then Said Meeting Adjourn^d to the last Monday of October Next & to Meet at the Towns Meeting House in Mendon at Nine of the Clock in y^e Morning

October 30th 1758

Being a Proprietors Meeting by Adjournment & then Mett And Voted that the 900 Acres of Land that was Sold to Defray the Charges that Arose by Reason of Providence Petitioners be recorded in the Proprietors Records to the Particular persons Sold to & also Voted to give the Proprietors Clerk 6 Shillings for recording the Same & to Draw the S^d 6 Shillings out of the Proprietors treasury

At Said Meeting Voted to give the Proprietors Committee Twelve Pounds for their Service for time Spent in Searching y^e: Proprietors Records; & to Draw the Money out of the Proprietors Treasury At Said Meeting Voted to empower the Proprietors Committee Viz: Sam^{el} Thayer Nathⁿ Tyler Esq^r D^r: John Corbett Deacon Samuel Read Will^m Torrey to Divide the Proprietors Money Now in the Proprietors treasurers Hands to each Proprietor according to his Rights, When they have Made out their Rights to the Land they have laid out And that others have laid out on their Rights, And also that a Certificate from Said Committee shall be a Sufficient order for the Treasurer to pay each proprietor his money According to his Interest & then Said Meetings were Disolved:

[34.] Mendon November 20th 1758

the proprietors Com^{te} that was Chosen to Search y^e proprietors Records mett and gave orders to the proprietors Treasurer to pay the money that the propriety voted for their Service

	£	s	D
(viz) to Sam ^l . Thayer one pound Eight Shillings & Six pence	1-	8-	6
to Nathan Tyler Esq ^r two pounds & Eight pence	2-	0-	8
to William Torrey three pounds thirteen Shillings	3-	13-	0
to Doc ^{te} John Corbett two pounds Eight Shillings & 10 pence	2-	8-	10
to Sam ^l Read three pound one Shilling	3-	1-	0

Dedham may 9th 1704 Cap^t Samuel Guild & Joseph Elles Jun^r were appointed & Chosen to Run the Line between Dedham & Mendon & to Renew the marks — May 1704 Cap^t Sam^l Guild & Joseph Elles Jun^r as appointed & Chosen to Preambulate and Renew the Bounds marks Between Dedham & mendon Did with the men Chosen by mendon Select men — The Line between Dedham & mendon the first tree they begun at was a white oak tree Called Dedham tree the Second tree a Black oak tree the third tree a great white oak tree the fourth tree a wallnut tree the fifth tree a knotty white oak tree the Sixth tree a white oak tree upon the South Side of a Swamp the Seventh tree a white oak tree upon the north Side of a Swamp y^e Eight tree a walnut tree the ninth tree a pine tree near Quick Stream the tenth tree a pine tree upon a hill the Eleventh tree a pine tree on a hill the twelveth tree a Black oak tree the thirteenth tree a greate white oak tree near nicolas Cooks house the fourteenth tree upon the Line from S^d Cooks house a Small pine tree on the South Side of S^d Cooks house the fifteenth tree a Small white oak tree on the west Side of a Swamp the Sixteenth tree a Small Black oak tree at the South End of the Swamp the Seventeenth tree a grey oak at the north End of a Bogg the Eighteenth tree a pine tree at the west End of a Ridge the nineteenth tree a black oak tree with a heap of Stones at the bottom of the Said tree the twentyth tree a Scrubby white oak tree twenty first tree a Black oak tree by the

Side of Pettueket River and in the year 1712 — Cap^t Samuel Guild & Jonathan Hunting with mendon agents perambulated & Renewed the Bounds marks above mentioned Between Dedham & mendon

[35.] Mendon october 4th 1762

These are to warn & give notice to the Proprietors of the former town Ship of mendon that monday the 25th Day of october Instant is appointed to be a proprietors meeting and to meet at the towns meeting house in Said mendon at ten of the clock in the forenoon of Said Day

1st to Choose a moderator to govern S^d meeting 2^{dly} for the proprietors to give Directions in what method they would have their Committee Settle the Lines round Said propriety there being Some Difficulty in Said affaire 3^{ly} to Se if the proprietors will Confirm to Samuel Read a Quantity of Land Left for the Country Road by S^d propriety the Said Road being Confirmed through a part of S^d Reads Land Some Distance from where Said allowance was Left

WILLIAM TORREY Proprietors Clerk

mendon october 25th 1762 being a proprietors meeting Leagaly warned for the Business above mentioned and then meet and Chose John Corbitt moderator for Said meeting — at Said meeting put to Vote whether the Committee Chosen by the proprietors of the former township of mendon to preambulate the Bounds Round Said propriety Shall perambulate the old Bounds Between mendon propriety and Sutton where they have ben perambulated by the towns of Sutton and Uxbridge and it passed in the affirmative — at Said meeting put to Vote whether the proprietors will allow Samuel Reads Request and Confirm to Said Read the allowance Left for a Cuntry Road by Said propriety on the South Easterly Side of a Large hill west of Said Reads house in Lve of the Road now Confirmed northerly of S^d allowance by the quarter Sessions and it passed in the affirmative and then S^d meeting was Dissolved

In answer to the Request of 13 proprietors of the former township of mendon Requesting a proprietors metting & to meet at

the towns meeting house in the first precinct in mendon on monday the 13 Day of april next at nine of the Clock in the fore noon of S^d Day to act on the following articles first to Choose a moderator for S^d meeting 2^{ly} to Choose a Com^{ee} to Recon with the treasurer of S^d propriety — 3^{ly} to see if the proprietors Shall See Cause to Choose a new treasurer for S^d : propriety — 4^{ly} to Se if the proprietors will Choose a new Clerk for S^d propriety — 5^{ly} to Se if the proprietors will Choose a Surveyor or Surveyors for S^d propriety — 6^{ly} to see if the proprietors will Choose a man or men to add to the Committe alredy Chose to lay out the Eleventh Division in S^d propriety — 7^{ly} for all persons who have done Service for S^d propriety to bring in their accompts & lay them before S^d propriety in order for the money to be granted to pay S^d Debts 8^{ly} to Se if the proprietors will Choose a Com^{ee} to Serch in to the affares where any person or persons have laid out land or lands which they have nor right too and where Ever Such land or lands Shall be found the S^d Com^{ee} to make Report of the Same to the S^d propriety for their Consideration — 9^{ly} to Se if the propriety will Subdivid the money that is in our present treasurers hands according to Each proprietors Right or any part thereof — 10^{ly} to Se if the proprietors will Choose a Com^{ee} to take Care of the prudentially affares of the propriety in the roome of the present Standing Com^{ee} — 11th to See if the proprietors will pass their Vote that no person or persons Shall vote in the proprietors meeting before he or they make out their rights to the proprietors Clerk or in S^d meeting — 12^{ly} to Se if the propriety will pass a vote that the proprietors treasurer shall take notes of those proprietors that have not received their farther rights in s^d propriety or Cancel those that he has received —

these are therefore to warn and give notice to the proprietors of the S^d township of mendon that monday the 13th Day of april next is appointed to be a proprietors meeting and to meet at the towns meeting house in the first precinct in mendon at nine of the Clock in the forenoon of Said Day to act on the Several artieles above mentioned

mendon December 19th 1766 WILLIAM TORREY proprietors Clerk

april 13th 1797 I have warned the proprietors of the former township of mendon by posting up this in Several publick places in Said propriety fifteen days before Said meeting — pr me William Torrey proprietors Clerk

[36.] April 13th 1767 Being a propriator meeting pursuant to the preceding warrant and then meet and Choose Solomon Wood Esq^r moderator for Said meeting 2^{ly} — Voted and Choose a Commitee to Recon with the treasurer of S^d propriety and the men Chosen for S^d Com^{ee} were Cap^t John farnum Doc^t John Corbett & Ensⁿ Samuel Torrey — at Said meeting voted to Dismiss the 4th & 5th articles in Said warrant — at Said meeting voted to Choose three men for a Com^{te} to add to the Commitee already Chosen to Lay out the Eleventh Division in S^d propriety and the men Chosen weare Cap^t Ezekiel Wood Cap^t Nathan Tyler and Lieut Benjamin Wheelock — at S^d meeting voted to alow the Com^{ee} (viz) John french Ezekiel Wood & phinehas lovett for reconing with the Com^{te} that Sold the proprietors farm Eight Shillings Each of them — at S^d meeting Voted to alow Seth Aldrich two Shillings & Eight pence for assisting in perambulating the west Line of S^d propriety — at S^d meeting voted to alow Cap^t phinehas Lovett twelve Shillings for his Services in going to Boston to git plan of the north purches — at S^d meeting Voted to Dismiss the Eight article in S^d warrant — at S^d meeting Voted that the proprietors treasurer Should Canceel those Notes that the proprietors treasurer hath taken of the Several proprietors that have Drawed their money for their Rights and then S^d meeting was adjourned to wensday the 29 Day of april Currant & to meet at the house of Cap^t Ezekiel Woods Jnholder in uxbridge at one of the Clock in the afternoon of S^d Day

Wensday april 29th 1767 being a proprietors meeting by adjournment and then mett and put to vote whether they would Choose a Commitee to take Care of the prudentials of S^d propriety in the Roome of the Standing Committee for Sd propriety and it passed in the Negative —

at S^d meeting put to vote whether the proprietors will Subdivide the money now in y^e proprietors treasury to the Several proprietors according to their Rights or any part thereof and it passed in the negative

at S^d meeting the Committee that was Chosen to Recon with Cap^t Lovett treasurer of Said propriety made their Report to Said propriety and they Report that they finde in the S^d treasurers hands the 27 of march Last one hundred twenty five pounds five Shillings & Eleventh pence one farthing

and at Said meeting voted to Except the S^d Committes Report

at Said meeting voted to alow Cap^t Lovett out of the Hundred & twenty five pounds five Shillings & Eleven pence one farthing the Sum of twelve pounds for his Service as a Treasurer for Said propriety on his Resining up and Delivering the Sum of one hundred & thirteen pounds five Shillings Eleven pence & one farthing to the S^d propriety or their order with y^e Jntrest of Said Sum from the 27 of march 1767 together with all the Books bonds and all the affares of that Nature belonging to Said propriety when Said propriety shall Receive them of him —

at S^d meeting voted to alow Cap^t John farnum 0^s-5^s-4^d for 2 days Reconing with the treasurer and at S^d meeting voted to alow Doc^t John Corbett 0-10^s-8^d for Reconing with the treasurer — and at S^d meeting Voted to alow Ensⁿ. Samuel Torrey 0-10-8 for reconing with the treasurer —

at Said meeting Choose three men to transfir or Remove the Books Bonds and all affares of that Nature Belonging to Said propriety out of our former treasurers hands into our present treasurers hands — and the men Chosen were Cap^t Nathan Tyler Samuel Aldrich & Ensⁿ Sam^l Torrey and to Rectifie any mistake in the Com^{ee} Reconing with Cap^t Lovett our former treasurers if any there be —

at S^d meeting voted to alow Jacob aldrich two Shillings & Eight pence for assisting in perambulating the west line in Said propriety

at Said meeting Voted to Choose a treasurer for Said propriety and the man Chosen was M^r Joseph Dorr Jun^r

In answer to the Request of twelve of the proprietors of the former township of Mendon Requesting a proprietors meeting and to meet at the towns meeting house in uxbridge on Monday the 28th Day of March Instant at two of the Clock in the afternoon of Said Day —

[145-b
front]

first to Choose a moderator for Said meeting — 2^{ly} to Se if the propriety will undertake to make answer to the pition that Sutton hath prefered to the Generall Covrt in order for the town of Uxbridge to make answer to if the town of uxbridge Should Request it and if the answer Said propriety Should undertake to make answer to Said petition to Choose a man or men as a Committe to manage that affair and to grant Such Sum or Sums of money as Shall be Necessary to Carrey on that affair

these are to warn & give notice to the proprietors of the Said township of Mendon that Monday the 28th Day of March Instant is appointed to be a proprietors meeting and to meet at the towns meeting house in Uxbridge at two of the Clock in the afternoon of Said Day to act on the Several articles above mentioned

Mendon March 12th 1768

WILLIAM TORREY proprietors Clerk

March the 28th 1768 Being a proprietors meeting Leaguely warned and meet at Uxbridge agreeable to the above warrant and Choose Decon Samuel Read moderator for Said meeting — and then at Said meeting put to vote whether the proprietors would make answer to the petition that the town of Sutton hath prefered to the General Court to Establish the Line between uxbridge and Sutton and it passed in the affirmative and at Said meeting voted to Choose five men for a Committe to manage that affair for Said propriety and the men Chosen for Said Committe were Decon Samuel Read William Torrey Cap^t Ezekiel Wood Cap^t Nathan Tyler Jun^r and Samuel

[145-b
front]

Aldrich

and at Said meeting it Voted the Committe that were heretofore Chosen to take Care of the prudentials of Said propriety Shall give orders to the Said proprietors treasurer to pay out Such Sums of money as Shall be needfull to Carry on the affair

December first 1773 Being a proprietors meeting Leaguly & mett at the first precinct meeting house in mendon agreeably to the warrant and Chose M^r James Sumner moderator for Said meeting

at S^d meeting voted to Dismiss the Second article in S^d warrant

at meeting Voted to Choose one Survey^r to lay out Comon land in S^d propriety and the man Chosen was thaddeus Read at Said meeting put to Vote whether they would Choose a Committee to perambulate the lines Round the township & it pased in the negutive —

at Said meeting voted to Choose three men for a Com^{ty}. to inspect in to the lands laid out to Daniel wheelock and his Son paul and also Benjamin Archers land and the men Chosen were Cap^t Nathan Tyler & mesrs. peter penneman & James Sumner

at Said meeting voted to Choose 3 men as Chain men for laying out land in Said propriety & the men Chosen were James Sumner peter penniman & Samuel Aldrich

[20.] Mendon March 16-1779 Being a Proprietors Meeting By a Warrant from Joseph Dorr Esq^r — first to Chuse a Proprietors Clark made Choise of Cap John Tyler — at his Request Dismist him — 3dly to Chuse a Committy to reckon with S^d Treasur — And to Chuse Som other person for a Treasur in his Sted — 4ly to Chuse a Nother Suruayor for Sd Propriety — 5ly to See if the Propriety will make Choise of any one or more Persons to Sarve on y^e Committy for Laying out Land Setling Lines and managing the Prudential matters of the Propriety — 6 Article Not acted upon — 7ly to See what method y^e Propriety will Establish for Calling Proprietors meetings for y^e future 8Ly for all persons to bring in their Accompts who haue Demand on y^e Propriety Chose Samuel Read Moderator

y^e 3d Article they Acted vpon & Chose Docter John Corbitt Abnar Rawson & Co^t Nathan Tyler — 4Ly Made Choise of M^r James Sumner to be A Surveyor — 5ly to Se if y^e Propriety will Choose any more persons for to Lay Out Land & maid Choise of M^r Jacob Aldrich and Cap Benjamin Read {And Chose Cap John

Albe M^r James Sumner and M^r Thaddeos Read to be A Committee to Settle Lines and manig y^e prudental matters of y^e Propriety

7Ly Chose Docter John Corbitt Col Silas Wheelock Cap John Tyler Samuel Read and Samuel Aldrich to Call propritors meeting for the futur

Mendon December y^e 1st 1779 Being a Proprietors by adjournment from 3^d Wendsday of Nouember 1779 Cap John Tyler Who was Clark of Said Propriaty Resigned. that offis then the Mem-bors of Said meeting Made Choise of M^r James Sumner for their Clark of S^d of Said Propriaty then Voted that Samuel Read assist the Clark in Gitting the propriators Books in better Order = Joseph Dorr Esq^r Resigned the office of Treasur of S^d Propriety = And Captin Peter Pennaman was Chosen Treasurer of S^d propriety — Then Uoted to Allow Col Ezra Wood for his Runing the North and West Line of the former Township of Mendon and for his Paying mr Barchias Mason y^e Sum of $33-0-\overset{d}{0}$ Uoated to allow Samuel Read for his Sarvis two Days & for himself $33-5-0$

7-4-0

Voted to allow M^r Thaddeos Read for 5 days Saruis and for mony Expended in Runing Said Line the Sum of —

$30=8=0$

Voated to allow Nathan Tyler Esq^r the Sum of { 16=0=0
for his Sarvis in Assisting In Runing Said Line }

Lickewise Voated to Allow m^r James Sumner
for his Sarvis two Days Runing Said Line —

7-4

Then the Proprietors made Choise of m^r Abner Rawson to pay out the Above Sums to the Aboue Named Persons and Engaed to pay him Intrest for S^d Sums until he was Paid by the Propriety also Voated that the money when Paid to him Should be made as Good as it now is

[23.] Then Voted to adjorn both the Propriators Meetings that was adjornd to this Day to the first Wendsday in April Next at ten of the Clock in the morning and to meat at the first Pre-cinet meeting hovs in mendon pr James Sumner Clark

Met at the time and place according to adjournment and made Choice of Joseph Dorr Esq^r Moderator Pro Tempora — the moderator Chosen to Regulate the preceeding Meeting being Absent and Also the Clark and Voted to further Adjorn the aboute S^d Meetings to the first Wendsday in may Next ten A Clock in the fore Noon in this Place

Attest JOSEPH DORR Moderator Pretempora

The Warrant Not being Recorded tis here Entered —

to the Proprietors of the former Town Ship of mendon You are hereby Notified to meet at the first Parish Meeting Hous on the first monday in October Next at ten A Clock in the fore Noon after the Choice of a Moderator —

First to See if thay Will hear and Act on y^e Petition of Abnar Rawson Desiring the Proprietors will make up What the School Lot he purchased of the Town of Uxbridge wants in Quantity & Quallety — 2^y to See if the Propriety will Chuse a Committy to find out the Common and Undevided Land in S^d propriety and to Report to the Proprietors at a Proprietors Meeting the Curcumstances of the S^d Comon Land and that the Proprietors may Act there in as thay Se Cause; 3y to See if the Proprietors will Vote that Euery mans Lot when the Committe have Laid out any for time to Come that the Return be Read in a Proprietors Meeting for their Alteration and Allowance and after Allowance and Recording Shall Be a Svfficient title to the Possessor and to act on any other matter or thing Relating to S^d Article — Mendon September 20-1779

JOHN CORBITT	} Committy to	
SAMUEL READ		} Call Proprietors
SILAS WHEELOCK		} Meetings

Voted to Awnsver Abner Rawsons Request by Giuing him the Comon Land Lying Near Easterly & A Joyning to Said Rawsons Land if there Should Be more then to make up his 100 Acres then S^d Rawson Promeses to giue the Propriety ten pound for Every Acre if there Should Be more than to make up y^e 100 Acres as aboute the aboute S^d Lot was on the Westerly Side of Uxbridge Voted on the first artile that the Committe for Setling

of Lines & Co proceed to View the Lines and Settle bounds of Som Lands the Town of Uxbridge Sold to Abnar Rawson the meetings were a Jornd from 3 wendsday of Nouember to the first Wendsday of may 1780 on two warrant

Meet and Chose Nathan Tyler Juner Esqr Clark Petempora—

Voted to Chuse A Comitty of thre men to Reekon with Joseph Dorr Esq their former Treasuer and to Settle with him Reletive to the money in his hands Due to S^d Propriety and the Deprecation there on & to Settle with him for his Servises as Treasurer Receiue the ballance & Books in his hands and Deliuer the Same to Cap Peter Peneman the PreSent Treasur taicking his Receipt there for

[37.] War |||| of ||—|| ||—|| ||—|| ||—|| two warants y^e one Dated ||—|| 1779 the other Dated September 20—1779 Both of the || ||ckly warned Samuel Read Chose moderator of Both ||||tings = Cap John Tyler Chose A Clark for y^e Propriety of th|| Township of Mendon = he Ceept the Records a while & as |||| a dismission = then on a Jorndment of Said meetings Mr Jam|| ||—|| was Chose Clark for S^d Propriety he also on an Ajornments Meetings asked a dismission — and then thay Chose Cap Samuel R|||| for their Clark = the Propriety Chose Cap Peter Pennaman T||||||er = for S^d Propriety — met on y^e first Wendsday of May 1780 Voted to Chuse a Com^{ty} of thre men to Wreken with Jos|||| Dorr Esqr their former Treasurer the persons Chosen ware John Corbitt Nathan Tyler Jun^r — And Abner Rawson — the|| on y^e a Jorndment from y^e 3d of may for a fortnett fro|| this Day — mett and Receiued y^e Report and Doing of th|| Comitty the following Bonds and Notes du to S^d Propriety ||—|| one Bond from Solomon Wood & Sineon Wood of the Sum ||—|| Thirteen Pound 14½ — Princepal du on S^d Bond and Int||||t due from Mareh 27—1779 — one Bond Signed By Jaco|| Ellis & Daniel Read $\frac{5}{22}$ -16=5 Principle due and In|||||| due from the date of Said Bond which is April 4th 1776 ||||so a Note Signed By Turner Elles $\frac{5}{13}$ — Dated June 9th 1777 Intrest du from the Date of the Note to 1 Note Signed Samuel Read £8-17-3- with Sunderie Entre|| on S^d Note Nearly to the amount of the

Same also an Note of £18=0= Siluer money Signed by Joseph Dorr this day on Intrest = Lieke wise 8-19=6 in Currant m—|| and two paper Couered books belonging to Said propriety ||—|| Bonds Notes and Books I will be acountable for to S^d Propriety

PETER PENNAMAN } Treasvr to
} Said Propriety

Mendon September y^c 14th 1780 These may Certifie whome it may Consarn that to the Best of my Memory Cap John Albee M^r James Sumner & C^{||} Thaddeos Read was Chosen A Com^{tee} in addition to the former Com^{||} to Settle Lines where any Disputes Shall or has arisen ^{||} in the former Township of Mendon as I was Clark at ^{||} Meeting

JOHN TYLER

[24.] These are to giue the Proprietors of the former Township of Mendon Notis that their is to be a proprietors meeting on the first Wendsday in April at ten A Cloek in the fore Noon After the Choise of A Moderator

1st to See if thay Chuse a Comitty or make an addition to the former Comitty for Setling bounds and to take Care of the Publiek affars of the Propriety

[25.] 2^d Article — to See if thay will Chuse a man or men to Eject any Person or persons that haue Inclosed an^{||} Pertend to hold any of the Proprietors Land wit^{||} out any Just Rite

3y to See if the propriety Will Chuse a Committee to Sett^{||} the North Line of S^d Propriety with Sutton and Hopking Town

4y to See if the Propriety will Chuse a Comitty to Look up Common Land in said propriety and make Return to Said propriety of what Land thay fin^{||} to be Common in S^d Propriety Dated at Mendon 5th of March 1781 — there was Notis of this Meeting at Mendon Uxbridge Upton Northbridge and Milford by the Com^{tee}

Docter John Corbit Chose Moderator Made Choice of m^r Samuel Aldrich and m^r Ebenezer Chapin to Assist in Setling bounds whare Disputes arise between Neighbour and Neighbor

2d artecle Made Choice of Col Nathan Tyler & Mr Abnar Rawson to Eject any person or persons that have Inclosed and pretend to hold any of the proprietors Land with out any Just Rite —

3y Voted to Chuse a Com^{ty} of thre men to Perambelate or t|| Settle y^e North Line of Said Propriety With Sutton an|| Hopkington the men Chosen Ware Cap John Tyler Samuel Aldrich and Cap Samuel Warrin

noted to Ajorn the 4th Artecle and this Meeting to th|| 12 day of September 1781 to one a Clock in the after Noon to the first parrish Meeting hous in Mendon

this meeting was held In Mendon April 4, 1781

These are to giue Notis to the propriety of the former Township of Mendon that the 31 Day this Instant Ma|| at 2 A Clock in the after Noon is appointed to be held a Proprietors Meeting at the hous of Cap^{tn} Anmidow|| in Mendon — 1 to Chuse Á Moderator to Regulate Said Meetin||

2dly to See if the Propriety wil Enable the Com^{ty} Chose y|| 4 of April 1781 to Settle the Proprietors Lines with Sutton an|| Hopkintown Also to See if thay will Enable S^d Com^{ty} to Sett|| or Preambulate the Line with the Proprietors of Sherbour|| and to make any addition to Said Com^{ty} if it be thoght Proper

[26.] ||ated in Said Propriety y^e 14 of May 1781 By the Proprietys Com^{ty} John Corbit Samuel Read John Tyler

Mendon May y^e 31—1781 Then Met and Chose Docter John Corbit Moderator — And voted to Act on the Second article And Voated to Make An Addition of two Men—to the Com^{ty} Chose y^e 4 of April Namely Docter John Corbit and Samuel Read to Joyn With Said Com^{ty} Mr Samuel Aldrich Cap John Tyler and Cap Samuel Warrin — to Settle the Proprietor Lines With Sherbourn Hopkinton And Sutton agreeable to our former Grants and Deeds —

September y^e 12=1781 Being a Proprietors Meeting by adjornment from y^e 14 of may 1781: then meet Acording to y^e Ajornment — the Com^{ty}= Chose to perambelate Lines with Sherbourn Sutton & Hopcinton haue Not made Return of their Doings

— Voted that this meeting is ajorn||d to the 22 day of october 1781 at one a'clock of Said day ||fter Noon: to y^e First Parrish Meeting House = in Mendon

JOHN CORBITT Moderator

October 22-1781 being A Proprietors Meeting by ||Jornment from y^e 12 of September to this Day the Com^{ty} Cap John Tyler Samuel Aldrich & Cap Sam^l Warrin it was Reported they Could not Accomplish the Bisness they ware Chose for with out Som Coppys from y^e Records in Boston at Said Meeting Chose Cap Benjamin Read to Go to the Secrays offis and try to precure A Ccopy of Som grants maid to Sherborn ||djoining to Mendon Propriety = then this Meeting was adjorned to the first Munday in April 1782 on 10 a Clock to the first Parrish Meeting hows

JOHN CORBETT

Moderator

April 1st 1782 Meet acording to adjornment the Papers Not precured A jorned this Meeting to the 13 Day of May to the first Parrish Meeting hous in Mendon at two a Clock after Noon

Mett according to adjornment the 13 day of May 1782 the Papers Not Precured from Boston this meeting Stands adjorned to y^e 4 Day of September 1782 ||-|| ||-|| ||-|| ||-|| ||-|| first parrish in Mendon one a clock

[27.] These are to giue Notis to the Proprietors of the form || || Township of Mendon that the thirteenth day of May 1782 is to be held a Proprietors Meeting at the Town|| Meeting hous in the First Parrish in S^d Mendon at two a Clock in the After Noon of Said Day — 1 to Choose A Modera|||| to Regulate Said Meeting — 2dly to See if the Proprie|||| will Chuse a Man or Men to ad to the Committy for Laying out Common Land Dated At Mendon the 9th of April 1782 John Corbitt Samuel Read Silas Whelock Commit||^d

Mendon May 13: 1782 the aboue Warrant was Notifi|| in thre Publick Places in Said Propriety —

the warrant Red — Docter John Corbitt Chose Moderato||

Voted on the 2d Artecle and Chose Josiah Ball Jnr to be a Committy man to Lay Out Common Land in S^d Propriety

the meeting was a Jornd to the Ninth day of Septem||| at one A Clock after Noon at y^e first parrish meeting hous in Mendon

Mendon September 9th. 1782 Being A Proprietors Meeting by A Jorndment from may 13 : 1782 to September ninth 1782 to the first Parrish Meeting hous in Said Mendon

Met and the Papers ware Not preured By Cap Benjamin Read a Jornd Said Meeting to October 8th 1782 at one Aclock in the after Noon of Said Day to the first Parrish Meeting hous in Mendon

Mendon October 8th being a proprietors meeting from September 9th 1782 to October 8th 1782

Meet and Chose Cap Peter Pennaman a Com^u man to assist Cap John Tyler and others to Settle Lines Between Mendon Propriety Hopcintown & So forth — and then the Meeting was A Jornd to the Second Tuesday ||| April 1783

Met Acording to a Jorndment and adjo |||| the Said Meeting to the first Munday in October 1783 to th || first Parrish meeting house in Mendon at one A clock in the afte|| — — ||

[38.] ||| ndon October 6-1783

||—|| Propriety of the former Township of Mendon Meet ||| cording to ajorndment from the 2^d tuesday of April to the ||| rst Munday in October Instant and Made Choise of Benjⁿ ||| ad Clark Protempory — for Said Meeting Voted to add two ||—|| to the Committee for Setling the Line with Hoptintown ||| ose Benjamin Read and Cap John Albee to Join said Committy

||oted to Adjorn this meeting to the third munday in November Next at 12 A Clock at this Place it is Accordingly adjornd

Recorded By Samuel Read Clark } JOHN CORBETT Moderator

Mendon Nouember y^e 3d Munday the Proprietors of the former Township of Mendon Met According to Ajorndment from y^e 2d Tuesday of April Sundry times and on this ||^d Munday of No-

umber Adjornd for A fortnit at 12 a || lock of Sd Day to the first Parrish Meeting Hous in Sd Mendon

test SAMUEL READ Proprietors Clark

Common Wealth of Massachusetts }
 Worcester Ss To the Clark to Notifie } We the Subscribers being
 A Com^{tee} Chosen by the Propriety of the former Town Ship of Mendon to appoint and Notify proprietors Meetings for Said Propriety hereby giue publick Notice to all the proprietors of Said Township that we haue apointed Tuesday the Thirteenth day of April Next for to be A Proprietors Meeting and to Meet at the Meeting Hous in the first Precinet in Mendon At one O.Clock After Noon to Act upon the following ||rticles

|| — || Chuse a Moderator to Regulate Said Meeting

|| to See if the Propriety will Chuse A Man or Men in addition to the Com^{tee} that Was Chosen to Eject any Person or persons that haue Ineroachcet upon the Proprietors Lands With out just Right as one of S^d Com^{tee} is Deceast

|| to See if the Propriety Will Chuse a New Clark and a New Com^{ty} Man to Lay out Land as one Refuseth to act in Said Cypassaty

[39.] 4th to See if they Propriety Will Allow any person or per || || || their Just accompts to Whome the Said propriety is ind || || || ||

5th to See if they will grant Docter John Corbitt Req || || || || to Improue A pond Lying in Bellingham Called Beau || || Pond and a Quantity of Land miery Bottom Not Lai || out that the Said Corbitt may Stop the water for ||—|| Saruis of A grist mill

6th for the Com^{ty} Cap John Tyler and Others Chose to Se || || || || the Lynes Between Mendon Propriety Sherbourn and ot || || || || to Report of their Doings And make Return of this w || || || || || with Your Doings hereon Some time before the time fixed for Said meeting giuen Under our hands an || Seal this twenty Ninth Day of March 1784

this Being A Warrant Recorded (JOHN CORBETT } Propr || || || || ||
 By Samuel Read Clark (SAMUEL READ } Comm || || || || ||
 and the Notis was giuen to said (SAMUEL ALDRICH } for Cal || || || || ||
 Propriety By S^d Read (JOHN TYLER } Meetin || ||

Mendon april 13th-1784 Met according to the Warnin||

1st maid & Chose Docter John Corbitt Moderato for sd Meet|||

2y voted to Chuse thre Men as an addition to the Commi||| upon the Eject any person or persons Who haue Ineroac ||| upon the Proprietors Land With Out any Just Righ|| the Men Chose Ware Cap Benj^{min} Read & Samuel Aldrich Cap Pe||| Penneman

3y voted to pass by a part of y^e 3d artecle to y^e adjornment of Namely y^e Chusing a New Clark — But Voted to Chuse a New C ||| " " Man and Make Choise of Cap John Albee A Committee Man || Lay out Land

4 Artecle Complied With in Part Voted to Allow Samuel Aldrich £1-10-0 for Nine Days on Or About the Town Lines

Voted to Allow Cap John Tyler twenty fore Shilling for tim|| Spent about S^d Line—being 7 Days

Voted to Allow Cap B||| Read 14/6 — also it was Voted to allow Cap Samuel Warre|| thre Shillings per day for time Spen on S^d Line

5y voted that Docter John Corbit has Liberty to improu|| [40.] ||—|| pond and Quantity of Miry Bottom in Bellingham |||| Beuor pond belonging to the Propriety by flowing ||he Same for the use of a Grist Mill and it is hereby ||ranted to the Said Corbitt So Long as the Said Corbitt and ||is heirs And As-signt Keep a Grist mill for the benefit ||f the publik and no Longer

Voted to ajorn the 6 artecle with the other Artecles ||—|| this meeting to 3^d Munday in May 1784 to the f||| Parrish Meeting hous in Mendon At one o clock in th|| After Noon of Said Day Recorded By Samuel Read Clark

Mendon May y^e 17-1784 Met According to ajornment to this date and Receued a Report from two of the Commity that they had bin on the Line between Mendon North Purehis and Hopcinton = the meeting agreed thare Should be ||urther pains taicken by Said Committy and ajorned the Meeting and the Artecles Not aeted on to the third Munday ||—|| June at one A clock after Noon to the first Congregational ||eeting hous in Said Town 1784

SAMUEL READ Clark

June 21 = 1784 then Met according to Adjournment and the Committee had Not their Report Delivered — the Meeting Voted to adjourn to the first Monday of September 1784 to the meeting house — the first parrish in Mendon at one a clock in Said Day after Noon

JOHN CORBETT

Moderator

Mendon September y^e 6th 1784

Then the Proprietors meet According to adjournment the Copes they Expected By Cap Pennaman were Not all Procured he was Desired to Make a further Search and to Inform the propriety the third Monday of November Next at one A Clock After Noon to the Congregational Meeting house In the old Parrish in Mendon to Which time and place the Meeting and Articles Not Acted on are Adjourned

the third Monday of November Meet at the Place adjourned to — and adjourned for a Quarter of an Hour to Landlord Ammidowns and meet according to adjournment — the Committee Not Meeting the Propriety according to agreement the Propriety Adjourned this Meeting and the articles in the Warrant Not acted on to the third Monday of March 1785 to — Congregation Meeting house in the Old parrish in Mendon at — a Clock at Noon

[41.] Mendon the third Monday of March 1785 the Proprietors Met according to Adjournment from the third Monday of November to this Day — the Committee are Not yet Ready to Report — this meeting was again Adjourned the Meeting and the articles Not acted on to the third Monday of May at ten A clock in the forenoon of Said day 1785 to the Congregational Meeting house in Said Mendon

Mendon the third Monday of May 1785 the Propriety met according to adjournment from the third Monday of March Last to this day and the Clerk being not present at Said Meeting they Chose John Tyler Clerk pro: Tem then it was voted to Direct their Committee to go once more and view the Circumstances of

the Line between Hopkinton & the former Township of Mendon and Consult and act anything they shall think best for recovering the disputed Land — and then the meeting was adjourned to the Third Monday of Sep^r Next at 12 o'clock noon at the Societys meeting House in the first precinct in S^d Mendon

Mendon the Third monday of Sept^r 1785

The propriety meet according to ajornment and the Moderator not being presant made Choice of M^r Samuel Aldrich Moderator protempory ; and the Clarke Not being presant they made Choice of Benjamin Read Clarke protempory

then Voted and Chose Cap^t. Peter Pennaman Clarke for Said Propriety agreeable to the Third article —

then Voted to adjourn the Meeting to the third Monday of November Next at one o'Clock P : M at the first Congregational Societys Meeting house in Said Mendon.

Mendon The Third Monday in Nov^r 1785 Meet according to Adjornment and Voted to ajourn this Meeting to the Third Monday in april next at one o'Clock P : M at the first Congregational Society Meeting house in Mendon

JOHN CORBITT

Moderator

[42.] Mendon April 17th 1786 Mett according to ajournment and the Moderator Not being Present Made Choice of M^r Samuel Aldrich Moderator Pretem^r then Voted to Ajourn the Meeting to Monday the Twenty Second Day of May Next one o' Clock P : M : at the first Congregational Societys Meeting house in Said Mendon

PETER PENNIMAN Clark

Mendon May 22^d 1786 Mett according to Ajournment and Voted to ajourn the meeting to the first Monday in September next at one o'clock P : M : at the first Congregational Societys Meeting house in Sd mendon

PETER PENNIMAN Clark

Worcester Ss To Clark of the Proprietors of the former Township of Mendon this is in the Name of the Commonwealth of the

Seal Massachusetts to warn and Give Notice to all the Proprietors of the Said Township of Mendon that there is appointed to be a Proprietors Meeting on Monday the Twenty fifth Day of the Instant September at twelve o'Clock at noon and to meet at the Societys meeting in Said Mendon and to act on the following articles

- 1 To Choose a Moderator to Regulate Said meeting
 - 2ly to See if they will make any addition to the Standing Committee
 - 3ly To See if they will Choose another Surveyor and Chain men
 - 4ly To See what they will Do Respecting a Bond against Nahun Taft in the Hands of the Proprietors Treasurer
 - 5ly to see if the Propriety will accept of any Land Laid out to any Person that Shall apply to have it accepted
 - 6ly To See if the Propriety will Call upon their Com^{tee} that was Chosen to Settle a Dispute between Benj^s Archer & John Jenne and if the Com^{tee} be not Ready to Report to See if Said Propriety make addition to Said Com^{tee} it being Some Time Since they viewed the Same
 - 7ly To See if the Propriety will allow any persons accounts to whom the Propriety is indebted
 - 8ly To See if the propriety will Do anything farther to Recover the Land in Dispute between the propriety of Mendon and the propriety of Hopkinton or act any matter or thing Relative thereto as Shall be tho' beneficial at Said meeting
 - 9ly to See if the Propriety will Choose another Clark
- and make Return of this warrant to Some one of us the Subscribers Some time Seasonably before the Time perfixed for Said meeting Given under our hands & Seals this Eleventh Day of Sep^r. 1786

JOHN CORBET	}	proprietors	
SILAS WHEELOCK		}	Committee
SAMUEL ALDRICH			
JOHN TYLER			

[43.] Worcester Ss by virtue of the within warrant I have notified the proprietors of the former Township of mendon to

meet at Time & place by Setting up publick Notifications on at Mendon one at uxbridge and one at Northbridge

PETER PENNIMAN Proprietors Clark

Mendon Sep^r 12th 1786

Mendon Sep^r 25 1786 being a Proprietors meeting Choose Doct^r John Corbett Moderator

Voted to pass over the Second article

Voted to Choose Two more Surveyors and made Choise of Samuel Aldrich and Co^{ll} Andrew Peters also Choose Abner Rawson Chainman on the fourth article Choose Abner Rawson Samuel Aldrich and Co^{ll} Benjⁿ Read a Committee to make a Settlement with Nahum Taft and in Case that Said Taft Should not agree with them they are to Direct the Proprietors Treasurer to prosecute the Bond

Vote to pass over the fifth article

Voted to make an addition of one man to the Committee mentioned in the Sixth article the man Chosen was Samuel Aldrich

Voted to ajourn this meeting to the first monday of November Next at twelve o'Clock at noon to meet in this place

Nov^r 6 1786 mett according to ajournment and voted to ajourn this meeting to the Last Monday of November Currant

Nov^r 27th 1786 mett according to ajournment and voted to ajourn this meeting to this fortnight to meet at this place at twelve o'Clock at Noon

PETER PENNIMAN Proprietors Clark

[44.] Worcester Ss to the Clark of the propriety of the former Township of mendon in the Name of the Common Wealth of Massachusetts these are to require you forth with to warn and Give Notice to all the proprietors of the Said former Town Ship of Mendon that there is a meeting appointed of Said proprietors to be on monday the twelvth Day of March Next at twelve o'Clock Noon at the meeting House in the first preicent in Sd Mendon to act on the following articles —

- 1st to Chuse a moderator to Regulate Said Meeting
 2^{ndly} to See if the propriety will Chuse any more Chain men
 3^{rdly} to See if the propriety will here the report of their Com^{tee}
 upon Nahum Tafts affair
 4^{ly} to See if the propriety will accept of aney Land laid out to
 any person that Shall apploy to have it accepted
 5th to See if the propriety will here the report of their Com^{tee}
 relative to the Dispute be tween Archer & Jene —
 6^{ly} to See if the propriety will allow any persons accounts to
 whome the propriety is in debted
 7th to see if the propriety will do anything further to recover the
 Land in dispute between the propriety of mendon the pro-
 priety of Hopkinton or act any matter or thing relative
 there to as Shall be thought beneficial at S^d meeting
 8^{ly} to See if the propriety will Chuse another Clark —
 and mak return of this Warrant to Some one of us the Sub-
 scribers Some time Seasonably before the time prefixed for Said
 meeting Given under our hands and Sell this fifteenth day of
 Jan^r 1787

JOHN CORBIT	} proprietors
SILAS WHEELOCK	
JOHN TYLER	

the Return of this warrant on the Back Sid of this Leefe

[43.] Worcester Ss in obedience to the with in Warrant I
 have given publick Notice to the proprietors to meet at time and
 place Seting notifications one at Mendon one at Uxbridge one at
 Milford and one at Northbridge Mendon March y^e 12 1787

PETER PENNIMAN proprietors Clark

[45.] March 12th 1787 being a proprietors meeting Cap^t John
 Tyler was Chosen Moderator —

Voted to Choose three more Chainmen the men Chosen ware
 En^s Seth Taft Ebenezer Read and Benjⁿ Green

Voted to ajourn this meeting to the Second monday in april
 Next at one o'Clock in the after Non at this place

April 9th-1787 being a proprietors meeting ajurnment

Voted to accept the Report of the Committee on the archer &
 Jenne affair as Reported and amended

Voted to ajurn this meeting to the last monday in may Next at this place at one o'Clock after Noon

May 28th-1787 being a proprietors meeting by ajurnment from aprile the 9=1787

Voted to Reconsider the vot past at the propriety meeting on apriel the 9-1787 Relative to the accepting the report of their Committee on the Janne & archer affair

Voted to Dismiss Peter Penniman from being Clark and to Choose a New Clark and maid Choise of William French for proprietors Clark

Voted to ajurn this meeting to the third monday in agust next at one o'clock after Noon at this place

Agust 20th 1787 Being a proprietors meeting by ajurnment from May the 28-1787 Voted to ajurn again to the third monday in october Next at one o Clock at this place

october y^e 15-1787 Being a proprietors meeting by ajurnment from agust the 20 1787 then met acording to ajurnment and voted that if Nahum Taft Do not Settle with the propriety Commitey with in three months the tresurer is Directed to prosequite the Bond

WILLIAM FRENCH Clark

[46.] To the Clark of the propriety of the antient Township of Mendon these are to impower you to warn and Give publick Notice to all the Proprietors of the Said antiant township of mendon that they assemble and meet at the first Congregational Societys meeting house in Sd mendon on the first monday in March Next at one o'Clock after noon to act on the following articles (viz)

1 to Chuse a moderator to regulate S^d meeting

2^{ly} to See if the Sd propriety will Chuse agent or agunts to eject any person or persons off the Land that belongs to S^d propriety in that part of the S^d township Known and Called by the Name of the North purchase and to Give Sd agents

power to Substitute any person or persons to Carry on any Suit that they may bring against any person or persons in behalf of S^d propriety or act any other thing that may be thot best relative to Said affair: as Shall be thought best at Said meeting

3^{ly} to See if the propriety will allow any persons accounts to whom S^d propriety is indebted

and make due return of this warrant to Some one of us the Subscribers Some time Seasonably be fore the time perfixed for Said meeting given under our hand and Seal this thirty first Day of Dec^r 1787

JOHN CORBETT
 SILAS WHEELOCK } Com^{tee}
 JOHN TYLER

[47.] In obediance to the within warrant I have Given publick Notice to the proprietors to meet at time and place by Setting & Causing to Set up Notifications one at Mendon one Uxbridge one at Milford & one Northbridge

Mendon March 4th 1788

WILLIAM FRENCH Proprietors Clark

March 4th 1788 being a Proprietors meeting Legally worned maid Choyse of Do^c John Corbit moderator

then Voted to Chuse three agents to Eject any persons off the Land that Belongs to S^d propriety the men Chosen wair Peter Penniman Esq.

Cap^t John Tyler Mr Nathan Tyler

then Voted to ajurn S^d meeting to the first monday in may Next at 0' aelock at this place

as the moderator Says Said meeting met and voted to ajurn to the 19 of may next at one o clock this place

May the 19 - 1788 being a proprietors by ajurnment from may the 4. 1788 to may y^e 19 then Said propriety meet acording to ajurnment and Voted to alow Peter peniman Esq and Samuel Aldrich 7 Shilings apeece for going one day to holiston and one

day to Richard moreys then Voted to ajurn S^d meeting to the thurd monday in June

June y^e 15 being a proprietors meeting by ajurnment from may the 19 to June the 15 then S^d propriety met according to ajurnment

WILLIAM FRENCH Proprietors Clark

[48.] Worcester Ss — to the Clark of the propriety of the original Township of Mendon Greeting ⊕ You are hereby Required to Notify the proprietors of the Said township of Mendon to meet at the meeting house in the first precient in S^d mendon on tusday the twenty third Day of December next at one of the Clock in the after Noon on S^d Day to act upon the following articles (viz)

- 1^{ly} To Chuse a moderator to Regulate Said meeting
- 2^{ly} to See if the Propriety will Chuse two or three more Committee men in addition to the present Standing Committee in the Room of those Deceased
- 3^{dly} To See what the propriety will Do about a Certain Piece of Land Near James Parkhursts Laid out for Do^e John Corbitt april y^e 13 1749 and Clamed by Said Parkhurst Whether they will Defend the Same by Law or Not
- 4^{ly} To Se if the propriety will allow any accounts brought against the propriety
- 5^{thly} To Se what the propriety will do concerning a certain piece of Land laid out to Dr. John Corbett Nov^r 27th 1752 Contain- ing 86 acres lying near Aaron Thayers and bounding upon land then of Cap^t Daniels
- 6^{thly} To Se if the propriety will take any other measures respect- ing any other land belonging to the propriety
- 7^{thly} To se if they will Chuse another Clerke if the old one resigns Hereof fail not and make return of this warrant unto us with your doings hereon on or before the time of meeting on Said Day — Given under our hands and Seal this day of November AD 1788

JOHN CORBETT	}	Committee
SAM ^r ALDRICH		
SILAS WHEELOCK		

In obedience to the within Warrant I have given publick notice to the proprietors to at time and place by Setting and Causing to be Set up notifications one at mendon one at Uxbridge and one at Milford Mendon December 23^d 1788

WILLIAM FRENCH proprietors Clarke

Mendon December 23^d 1788 being a proprietors
[157 front.] meeting Legually warned and meet then made Choice of D^r John Corbett moderator

2^{ly} Chose two Committee men more in addition to the former Standing Committee the men Chosen were Mr Abner Rawson & Amariah Frost Jun. Esqr then voted to adjorn Said meeting to the fourth monday of April next at one of the Clock after noon at this place

April 27th being a proprietors meeting by ajornment from December 23^d Said proprietors meet according to adjornment and voted to pass over the 3^d article till the adjornment —

4 article voted to alow Mr Sam^l. Aldrich his accounts for his Service as a Committee man on Nahum Tafts Law Suit £2 = 5 = 0 —

5 article voted to pass over to the adjornment

6 article not acted upon

7th. voted and Chose Benjamin Read Esqr proprietors Clarke then voted to ajorn Said meeting to the 22^d day of may next at 2 o'clock afternoon at this place

Mendon May 22^d 1789 being a proprietors meeting by ajornment from april 27th to this time and now voted to adjorn this meeting to the last Tuesday of August next at this place 2 o'clock after noon

August 25th 1789 no appearance of the proprietors at the meeting House and this meeting is of Corse Disolved

BENJAMIN READ Prop^t. Clarke

Worcester Ss. April 27. 1789 Then personally appeared Benja-

min Read Esq^r chosen Clerk of Mendon Propriety and was duly Sworn to the true and faithful Performance of Said Trust

Before me AMARIAH FROST Jr Just Peace
a true Copy attest BENJAMIN READ prop^t Clarke

[49.] Worcester ss To Benjamin Read of Mendon in the County of Worcester Esq^r Clerk of the propriety of the former Town Ship of Mendon — Greeting Jn the name of the Commonwealth of Massachusetts you are hereby required to warn and give publick notice to all the proprietors of the former Town Ship of Mendon that there is a meeting of said proprietors to be holden at the first Congregational Societys meeting House in mendon on monday the twenty Ninth day of November Instant at on of the Clock in the after noon then and there to act on the following Artecles (viz) First to Chuse a moderator to regulate Said meeting

2^{dly} To Se if the proprietors when assembled will Chuse Some person or persons in addition to the present Standing committee for calling proprietors meetings

3^{dly} To Se if they will Chuse any man or men in addition to Either of the Standing committees

4^{thly}. To Se if the propriety will Excuse their present Clerk and Chuse a new one

5th To Se if the proprietors will allow any accounts that may be laid before propriety at their meeting

6^{thly} To Se what the propriety will do respecting any undivided lands that may belong to the propriety

7^{thly}. To if the proprietors will direct their Standing committee to Setle with their Treasurer or Chuse a committee for that purpose and to report to Said meeting the State thereof —

and make return of this Warrant unto Some one of us the Subscribers Seasonably before Said meeting Given under our hands & Seals this 2^d. day of November AD 1790

SILAS WHEELOCK

SAM^l. ALDRICH

AMARIAH FROST JUN^r

} Committee

To Amariah Frost Ju^r Esqr Clerke of the propriety of the
 LS former Township of Mendon — Greeting — you are hereby
 required to warn the proprietors of the Said former Township of
 Mendon to meet at the meeting House of the first congregational
 Society in mendon on the first monday in may next at one of the
 Clock in the after noon to act upon the folowing articles (viz)

1st To Chuse a moderator to regulate Said meeting

2^{dly} To Chuse a Clerke of Said propriety

given under our hands & Seals this first day of April in the
 Year of Our Lord one Thousand Seven Hundred & Ninety one

JOHN CORBETT	} Committee of the propriety of Mendon
AMARIAH FROST Ju ^r	
EBEN ^r READ	
SAM ^l ALDRICH	

Mendon May 2^d 1791 I have notified the Said propriety by
 Seting up Notifications at Mendon & Milford meeting Houses in
 Said propriety acording to Law

AMARIAH FROST Ju^r Clerke

[51.] Mendon May 2^d 1791 being a proprietors meeting

Voted to Excuse Amariah Frost Jun^r. the present Clerk from
 Serving any longer in Said office and Chose Benjamin Read Clerk
 of Said propriety

Worcester Ss may 2^d. 1791 personally appeared Benjamin Read
 Esqr chosen Clerke of the propriety of the former Town Ship of
 Mendon and was duly sworn to the faithfull performance of Said
 Trust

before me AMARIAH FROST Ju^r Justice peace

Worcester Ss To Benjamin Read Esqr Clerke of the propriety
 of the former Township of Mendon —

[LS] In the name of the commonwealth of Massachusetts you
 are hereby required forthwith to warn and give publick notice to
 the proprietors of Said Township that there is a meeting of Said
 proprietors appointed to be holden at the House of Colo Phillip
 Ammidon Jnnholder in Mendon the twenty third Day of January

Instant at one of the Clock in the after noon to act on the following articles (viz)

- To Chuse a moderator to regulate Said meeting
- 2^{dy} To Se if the proprietors will petition the General Court to Settle the line between the proprietors of Mendon & Hopkinton agreeable to the Original grants & Deeds
- 3^{dy} To Se if the propriety will Chuse an agent or agents to present Said petitions and carry on the Same
- 4^{thly} to Se if the propriety will restore any rights to their Original Standing which have been laid out on lands they did not hold
- 5^{thly} To Se if the propriety will Se what each man has to lay out on the rights he now Owns, and also to Se what measures Shall be taken to prevent lands being laid out in future without a good right
- 6^{thly} To Se if the proprietors will receive the report of their Committee appointed to Settle with the Treasurer of Said Propriety &c—
- 7th To Se if the propriety will pass and allow any accounts that may be laid before them
- 8^{thly} To Se if the propriety will direct their Treasurer to Se that all the notes and Bonds due to Said propriety are renewed or collected Immediately

And make return of this warrant unto some one of us the Subscribers Seasonably before Said meeting given under our hands & Seals this Third Day of January A.D. 1792

ABNER RAWSON	EBEN ^s READ	} Committee
SETH TAFT	AMARIAH FROST JR	

[52.] Mendon Jan^y 10th 1792 I have notified the proprietors within mentioned of the within meeting by Seting up Notifications at Mendon Uxbridge & Milford

pr BENJAMIN READ prop^t Clerke

Worcester Ss Mendon Jan^y 23^d 1792 the proprietors meet at time and place within mentioned and Chose Samuel Aldrich Moderator of Said meeting— and Chose Amariah Frost Ju^r Clerke

for the time being in the room of Col. Benjamin Read Absent at the Gen^l Court — then Voted to adjourn Said meeting to the first Tuesday of Febuary Next at One O'Clock P.M. on Said Day —

Mendon Feb^y : 7th 1793 the proprietors meet according to adjournment and Voted on the Eighth article as foloweth. That Peter Penniman Esqr their present Treasurer Call upon those persons who have given notes or Bonds to the Said propriety now in his hands to make immediate payment of the Interest due thereon or renew their Bonds with good Suerity or Suretys Otherwise that the whole Sums due be called for as soon as may be at the discreession of the Treasurer who shall use his best Endeavors to Collect the Interest due on Said Bonds where the Same can be obtained —

Voted to pass over the Other articles till the next adjournment of Said meeting —

Voted to adjourn Said meeting to the first Tuesday of April next at one O'clock P.M. at Colo. Ammidons.

Mendon April 3^d 1792 the proprietors meet according to adjournment and made Choise of Ensⁿ Pel^h Darling Moderator Protemporo —

4th Article Voted that those rights which have been laid out on

Lands that they did not hold should be good to lay out on any lands they may finde not laid out in Said propriety —

5th article Voted and Chose Mr. James Sumner & Mr Abner Rawson to assist the Clerk in arranging the proprietys Books —

Then Voted to adjourn this meeting to fourth Monday in May Next at Colo. Ammidons One OClock P.M.

May 28th 1792 the proprietors meet according to adjournment and proceeded to Business

Voted to Pass over the Second & Third articles to the adjournment

6 article Voted to accept of the report of the Committee that reconed with Their Treasurer and they found due to the

propriety One Hundred * & [53.] Ten pounds Seven Shillings & Eight pence on the Seventh Day of January A.D. 1792

7th article Voted to allow Peter Penniman Esqr one pound Ten Shillings in full of his account Excepting Serving Treasurer —

then Voted to adjourn this meeting to the Second Tuesday in September next One OClock P.M. at Col. Ammidons

To Benjamin Read of Mendon in the County of Worcester Esqr Greeting —

[Ls] you are hereby required to Warn and Give notice to the proprietors of the former Township of Mendon that their is a meeting of Said Proprietors to be on Monday the twenty Eighth day of may Instant at Col. Philip Ammidons in mendon at two of the Clock after noon to act on the folowing artieles

1 : to Chuse a moderator to regulate Said meeting

2^d To Se if the proprietors will dismiss their present Clerke & Chuse a new Clerke

3^{dly} to Se if the propriety will accept the report of the Committee appointed at their Last meeting to Examine their Books, and if accepted to Chuse a committee to compleat the account Book and to put them into Such order as the Propriety Shall direct

4^{thly} To Se what the Propriety will do respecting those persons that have not drawn their money on there former rights —

and make return of this Warrant Seasonably before Said Meeting given under our hands & Seal this Eighteenth day of may in the year of our Lord Seventeen Hundred & Ninety two

ABNER RAWSON	} Committee of the Propriety of Mendon
EBEN ^r READ	
SETH TAFT	
AMARIAH FROST	

Worcester Ss May 28th 1792 In Obedience to this warrant I have notified the proprietors of this meeting by Seting up Notifications of time and place

pr BENJAMIN READ Prop Clerke

[54.] Mendon may 28th 1792 being a proprietors meeting made Choice of Mr Sam^l Aldrich Moderator of Said meeting

Voted to Pass over the Second article

and then the meeting was adjourned to the Second Tuesday of September next at one O'clock in the after noon at Col. Ammidons

Sept^r 11th 1792 the proprietors meet according to adjournment and proceeded to Business —

Voted to accept the report of the Committee appointed to Examine the books —

Voted to Chuse a committee to put the Books in order and provide an Alphebet made Choice of Benjamin Read & James Sumner for Said committee —

then Voted to adjorn this meeting to the Last Monday in October next one O'clock afternoon —

Worcester Ss To Benjamin Read Esq^r Clerke of the propriety of [Ls] the former township of Mendon — Greeting In the name of the Commonwealth of Massachusetts you are hereby required to warn and give publick notice to all the proprietors of Said Township as the Law direct that they assemble and meet at the Dwelling House of Colo. Philip Ammidon in Mendon on Tuesday the 30th day of April Instant at one of the Clock in the after noon to act on the folowing articles

1 To Chuse a moderator to regulate Said Meeting

2^{dy} To Se what the proprietors will do respecting Dividing the money now in the hands of their Treasurer and to act anything Said proprietors Shall think best when conveyaned concerning Said money

3^{dy} to Se what the proprietors will do respecting a peice of common land lying near Sam^l Fowlers in Northbridge

4th To Se if the Proprietors will Chuse a Committee to draw orders on their Treasurer for any moneys that are or may be due to any Individual person or persons from Said Propriety —

5th to Se if if the propriety will chuse a committee to Settle disputes if any Should arise between Owner & Owner within Said propriety —

[55.] and make return of this warrant unto Some one of us the Subscribers Seasonably before Said meeting given under our hands & Seals this Eighth Day of April AD 1793

ABNER ^{his} RAWSON	} Committee for Said propriety
SETH ^{mark} TAFT	
AMARIAH FROST	
EBEN ^a READ	

Worcester Ss mendon April 30th 1793 by Order of the within Warrant I have Notified the proprietors of the former Township of Mendon by Seting up Notifications at Mendon Milford & Uxbridge of the time and place mentioned in the within Warrant for Said meeting —

pr BENJAMIN READ Prop Clerk

Mendon April 30th 1793,, being a proprietors meeting made Choice of Mr James Sumner moderator for Said meeting —

2^{dly} Voted to divide the money in their present treasurers hands after all Just Debts due from the propriety are paid as Satisfied — and Chose a committee to Examine the Claimes of the Several Creditors to Said propriety — and to Se what number of rights the money is to be divided amongst & Chose for Said Committee Peter Penniman & Amariah Frost Esqr Mr Peter Aldrich & Jonathan Farnum for Said Committee —

3^d. Voted to Chuse two agent to Examine into the State of the Common land Near Sam^l. Fowlers in Northbridge and to report to the propriety as Soon as may be Chose Benjamin Read & Sam^l. Aldrich for Said agents —

4th. Voted and Chose Decⁿ. Eben^r. Read Samuel Aldrich & Ensⁿ. Seth Taft a committee to draw orders on the Treasurer for any moneys that are or may be due from Said propriety — then voted to adjorn this meeting to the first monday in September —

Sep^r. 3 the proprietors meet & further adjorned to the last monday in October —

Octr 28th. the proprietors meet & further adjourned Said meeting to the Second monday in Dec^r. —

Dec^r. 9th. the propt. meet and further adjourned Said meeting to the 23 Instant one O clock afternoon —

Dec^r. 23th the propt. meet and moderator in the Chair

Voted that the committee to Examine the rights be requested [56.] to make report at the next meeting.

then Voted to adjourn Said meeting to the Second monday in Febuary next one O'clock P.M.

Feb^r. 10th. 1794 the prop^t. meet & further adjourned Said meeting to the 31 day of March next One O clock afternoon —

March 31th. 1794 the proprietors meet according to adjournment and Chose Amariah Frost Esq^r moderato Protempore :

then Voted to reconsider their Vote in the fourth article as it respected the Choice of Seth Taft Dec^d. and made Choice of Benjamin Read as one of Said Committee on Said fourth article —

Then Voted on the report of the committee to Examine the rights. to pay to all those persons who shall make out their rights to a committee that Shall be chosen for that purpose *One Shilling* to each Aere right to be paid by the treasurer of the propriety on their producing a Certificate from the Clerk of Said Propriety. Each person receipting to the treasurer to return Such Sum as they may have received more than their proportion — then made Choice of Benjamin Read Sam^l. Aldrich & Eben^r. Read to give Said Orders

Worcester Ss. To Benjamin Read of Mendon in the County of Worcester Clerk of the propriety of the former Township of [Ls] Mendon. Greeting In the name of the Commonwealth of Massachusetts you are hereby required to warn and give notice to the proprietors of the former Township of Mendon that there is a meeting of Said Proprietors appointed to be holden on monday the twenty Eighth day of April Instant at the Dwelling House of Col. Philip Ammidon in Mendon at one of the Clock after noon

- of Said Day then and there to act on the following articles (viz)
- 1 To Chuse a moderator to regulate Said meeting —
 - 2^{dly} To Se if the Propriety will Chuse another Surveyor and One or more Chainmen for Said Propriety —
 - 3^{ly} To Se if the Propriety will dismiss Mr Abner Rawson from being a committee man & Chain man for Said Propriety —
 - [57.] 4th To Se if the Propriety will Impower any man or men to Eject any person or persons of off any Land they may have got in Possession the property of the Propriety and to impower him or them to commence their prosecution accordingly —
 - 5^{thly} To Se what the propriety will do respecting the road thrown up by the County lying in Uxbridge & Northbridge —
 - 6^{thly} To Se if the propriety will Sell any Ceeder Swamp that may be common in Said Propriety or act any thing thereon —
- and make return of this warrant Seasonably before Said meeting
Given under our hands & Seals this Third Day of April AD 1794

SAM ^t ALDRICH	}	Committee
ABNER RAWSON		for the
EBEN ^s READ		propriety
AMARIAH FROST		of Mendon

Worcester Ss April 28th 1794 by virtue of this within warrant
I have notified the propriety in the usual manner
pr BENJAMIN READ Prop^t Clerk

- Mendon April 28th 1794 being a proprietors meeting made
Choice of Deaⁿ Eben^t Read Moderator of Said meeting —
- 2 article Voted & Chose Benjamin Read Surveyor & Deacon Seth Chapin & Samuel Read Chain men for Said Propriety —
 - 3^d article Voted to dismiss Mr Abner Rawson from being a committee man and Chain man for Said propriety —
 - 4 article Voted and made Choice of Benjamin Read Esqr. as agent for Said propriety to Eject Caleb Aldrich or others under him of a piece of Common land in mendon also Samuel Fowler of of a piece of common land in Northbridge with full power to prosecute the Same —
 - 5th article Voted to continue the road thro Uxbridge & Northbridge for the publick use

6th article voted to Sell the Ceader Swamp (if any was found to be Common) and Chose Benjamin Read & Benjamin Greene to Look up and Sell & Convey the Same for the most it will fetch

[58.] State } To the Honourable James Sullivan Esq^r one of
the Justices of the peace throughout the Commonwealth of Massachusetts.

The Subscribers being more than five of the Proprietors of a tract of Land in the County of Worcester formerly called the Town of Mendon represent that they with others being Seized of the Same in common and undivided. find it necessary to have a legal meeting of the Said proprietors called. and do therefor request you to call a meeting of the same proprietors, to be held at the dwelling house of Philip Ammidon Innholder in said Mendon on the fourteenth day of Mareh next at two of the Cloek in the afternoon, to act on the following articles, viz :

Firstly, To choose a Moderator —

Secondly, To choose a Clerk

Thirdly, To choose agents to proscente and defend suits, on behalf of the S^d proprietors, and to manage their prudential concerns —

Fourthly, To raise taxes necessary to be levied —

Fifthly, To see if the Proprietors will confirm Grants. which have heretofore been made by the Proprietors —

Sixthly, To correct and rectify, any errors which may appear in former proceedings and records —

Seventhly, To agree on a method of calling future meetings, and generally to do what the said Proprietors may find necessary to be done. for their Interest and advantage.

Dated at Mendon the 20th day of January AD 1796 —

BENJAMIN READ
MOSES WHITE
DANIEL TAFT
BENONI BENSON
PETER DARLING
PELETIAH DARLING
BENJ^N GREEN

[59.] Commonwealth of Massachusetts Suffolk Ss

[LS] To Benjamin Green one of the assigning Applicants and one of the said Proprietors —

P.H In the name of the Commonwealth aforesaid you are hereby authorised and directed to warn a meeting of the proprietors afores^d to be held at the time and place and for the purposes afores^d —

Given under my hand at seal at Boston the 20th day of January Anno Domini 1796

JA SULLIVAN one of the Justices of the peace through- }
out the said Commonwealth of Massachusetts }

Worcester Ss. H Pursuant to the above warrant I do hereby warn and notify the Proprietors aforesaid, to meet at the time and place, and for the purpose aforesaid

BENJⁿ GREEN

Feb^r 1st 1796

Paid 16/

Mendon March 14th 1796 At a meeting of the proprietors of the former Township of Mendon agreeable to a warrant from the Honb^l James Sullivan Esq^r Dated Jan^y 20th 1796. The proprietors being met at the dwelling house of Co^l Ammidon made choice of Benj. Green Moderator

2^{dly} made choice of Benj. Read Clerk —

3^{dly} made choice of Benj. Read & Benj. Green and Philip Ammidon as agents to prosecute and defend suits on behalf of said propriety, and to manage their prudential concerns —

4th article voted to pass over —

5th article Voted to pass over

[60.] 6th article voted to pass over

7^{thly} Voted to chuse a committee to Grant warrants on the application of five or more of the proprietors of said Township and direct their warrants to the Clerk of said propriety to notify and warn such meeting setting forth the particular articles therein to be acted upon and to be posted up at one of the meeting houses in each Town now in the former Township of Mendon — Then voted and chose Benjamin Green. Sam^l Aldrich. & Seth Chapin a committee for the above purpose,

Voted and chose L^t Seth Chapin Treasurer

Voted to choose two Surveyors for S^d propriety — Chose

Benjⁿ Read and Sam^l Aldrich Surveyors for S^d propriety —

Voted to choose 5 chainmen — Chose L^t Seth Chapin

Ensⁿ Adams Chapin. L^t Caleb Farnum. David Aldrich and

L^t Seth Wheelock for Chainmen —

This meeting is adjourned to the Second Monday in April next at two O'clock afternoon at this place

Mendon April 11th 1796

The Proprietors at their meeting this day Voted to establish and make valid all the proceedings of the propriety at their former meetings in manner following: viz:

Voted to establish the proceedings of their meeting held on the sixteenth day of March 1779 by warrant from Joseph Dorr Esq^r

— Voted

Voted to establish all the doings of their meeting on the first Monday in October 1779 by warrant from their Committee dated Sept^r 20th 1779 — Voted

Voted to establish all the doings of their meeting held on the 13th of April 1784 by a warrant from their committee dated march 9th 1784 — Voted —

Voted to establish all the doings of their meeting held on the 25th of Sept^r 1786 by a warrant from their committee dated September 11th 1786 — Voted

Voted to establish the doings of their meeting held on the 12th day of March 1787 by a warrant from their committee dated 15th of January 1787 — Voted

Voted to establish all the doings of their meeting held on the 4th day of March 1788 by a warrant from their committee dated December 1787 — Voted

[61.] Voted to establish the doings of their meeting held on 23^d December 1788 by a warrant from their committee dated Nov^r 1788 — Voted

Voted to establish the doings of their meeting on the 29th Nov^r 1790 By a warrant from their committee dated the 2^d Nov^r 1790 — Voted

Voted to establish the doings of their meeting held on the Second day of May 1791 by warrant from their committee dated 1st April 1891 — Voted

Voted to establish all the doings of their meeting held on the 23^d of Jan^r 1792 by warrant from their committee dated 3^d Jan^r 1792 — Voted —

Voted to establish the doings of their meeting held on the 28th May 1792 by warrant from their committee dated 18th May 1792 — Voted —

Voted to establish the doings of their meeting held on the 30th of April 1793 by a warrant dated the 8th April 1793 — Voted

Voted to establish all the doings of their meeting held on the 28th April 1794 by a warrant under the hands and seals of their committee dated the 3^d day of April 1794 — Voted

Worcester Ss March the 14th 1796 Personally appeared Benjamin Read and was Duly Sworn as Clark of the Propriety of the former Township of Mendon.

before me PETER PENNIMAN Justice peace

Worcester Ss September 17th 1796 personally appeared Benjamin Read and was duly Sworn Surveyor of the Propriety of the former Township of Mendon

before me PETER PENNIMAN Justice peace

A true copy attest BENJAMIN READ propt Clerk

[62.] Mendon April 11th 1796

Rec^d the following securities belonging to the Propriety of the former Township of Mendon (viz)

	£
one Bond Signed by Jacob Ellis & Daniel Read	22-16-5
Interest due thereon from Jan ^r 1795	
one Note Signed by Colo. Philip Ammidon	7- 0-0
Interest due thereon from March 18 th 1795	
one Note Signed by Simeon Wood Dated July 27 th 1795	10- 0-0
one Note Signed by Benjamin Read due	0- 8-6
one Note Signed by Seth Wheelock	0- 5-0
one Note Signed by Peter Penniman dated this day the sum	
of ^{Dollar} 164—17 cents	

which said sums I promise to account for to said Propriety or their order as Treasurer for Said Propriety

SETH CHAPIN

Worcester Ss. April 14th 1804 personally appeared Adams Chapin and was duly Sworn as one of the Chain men for the propriety of the former Township of Mendon

before me BENJAMIN READ Justice of the peace

Worcester Ss: Nov^r 12th 1803 personally appeared Lyman Aldrich and made Solem oath that in Executing the trust of Surveyor of the propriety of the former Township of Mendon that he would act faithfully and impartially according to his best Skill & Judgement before me

BENJAMIN READ Justice peace

[63.] Worcester Ss. To Benjamin Read Esquire Clerk of the propriet|| of the former Township of Mendon — Greeting

In the name of the common wealth of Massachusetts you are her||by required fourthwith to warn and give publick notice to the proprietors of the former Township of mendon aforesaid that they assemble and meet for a proprietors meeting at the Dwelling House of Miller & Fuller Inholders in mendon afor|| || || on monday the fourth Day of September next at two of the Clock in the afternoon to act on the folowing articles (viz)

first To chuse a moderator to regulate said meeting

2^{dly} To See if the proprietors will dismiss any or all of those that hold offices under the propriety to chuse others in their room

3^{dly} To Se if the proprietors will allow their agent or committee to proceed any farther in an action or actions brought forward by their agent or committee now in the Law against Caleb Aldrich and Arnold paine Esquires or any thing else the proprietors at said meeting may think proper respecting said actions

4^{ly} To Se if the proprietors by their vote will order the money that is in the Treasury to be divided amongst those proprie|| || || that shall make out their rights

- 5^{ly} To See if they will by their vote order that any action shall be brought against any person in the name of the propriety before they have a vote of the proprietors for the same
- 6^{ly} To See if they will by their vote appoint certain places where Notifications shall be set up for the future —
- 7^{thly} To See if they will by their vote order that no account shall be allowed in future by there committee before it is laid before the proprietors at a proprietors meeting for tha|| purpose
- 8^{thly} To Se if said proprietors at Said meeting will call upon there committee that was appointed to Sell the Ceder Swam|| to render an account of there proceedings —
hereof fail not and make due return hereof with your doings here|| to some one of us the Subscribers seasonably before the time perfixed for Said meeting Given under our hands & Seals this Thirty first day of July in the year of our Lord A D 1797

SAM^l ALDRICH } Committee
 SETH CHAPIN }
 BENJ^A GREEN }

Mendon Sept^r 4th 1797: agreeable to this within warrant I have notified the proprietors of the former Township of Mendon to meet at time and place within mentioned by seting up Notifications agreeable to the vote of the propriety

BENJⁿ READ Clerk

[64.] at a meeting of the Proprietors held at the House of John Miller Inholder in Mendon on the fourth day of September AD 1797 Made Choice of Peter Pennaman Esquire for there moderator —

2^{dly} Voted and Chose Lieut. John Benson a committeeman for calling proprietors meetings in futur —

and then Voted and Chose Lieut. John Benson Agent in behalf of said proprietors for prosecuting and defending Suits for Said propriety and managing the prudential concerns of Said propriety in the room of Benjⁿ Green Deceasd

3^{dly} Voted that there agent appointed to prosecute Caleb Aldrich

and others of off there common land in Mendon proceed to prosecute the Actions now in law against Said Aldrich and others to final Judgement

4th article Voted to pass over. 5th & 6th articles Expunged

7th article Expunged. 8th article voted to pass over & then voted to adjorn said meeting to the Third Monday in Nov^r next at one O clock after noon at this place

N. B. at the time of adjornment no moderator appeared Nor a Sufficient number of Proprietors to hold a meeting and the meeting was desolved

attest BENJAMIN READ prop^t Clerk

Worcester Ss To Benjamin Read Esqr Clerk of the propriety of the former Township of Mendon Greeting

[Ls] In the name of the commonwealth of Massachusetts you are hereby required to warn and give publick notice to the proprietors of the former Township of Mendon that there is a meeting of the Proprietors to be holden at the Dwelling House of Simeon Staples Inholder in Mendon on Monday the twenty ninth day of August next at one of the Clock in the after noon then and there to act on the following articles.

first To Chuse a moderator to regulate Said meeting

2^{dly} To Se what meathod the proprietors will take to recover back the money into the Treasury that has been Drawn out through a mistake

3^d To Se if the proprietors will Chuse another Surveyor or Surveyors —

[65.] 4^{thly} To Se what the proprietors will do in Cases where persons have laid out more land than they had rights to lay out —

5^{thly} To Se if the propriety will Chuse an agent to manage the prudential affairs of the propriety in the room of Colo. Philip Ammidon Deces^d.

6^{thly} To Se if the propriety will order that there old Book (So called) be new bound and a new alphabet made to it, and that they appoint Some person or persons to Se that the Same be done at the Expence of the propriety

and make return of this warrant with your doing there on unto

some one of us the Subscribers Seasonably before said meeting given under our hands and Seals this Eighteenth Day of August AD 1803

SAM ^l ALDRICH	} Committee for Calling meetings
JOHN BENSON	
SETH CHAPIN	

Mendon August 29th 1803 by direction of this within Warrant I have notified the proprietors of the former Township of Mendon agreeable to the Vote of Said propriety.

Attest. BENJAMIN READ Prop^t Clerke

August 29th. 1803 at a meeting of the proprietors of the former Township of Mendon, made Choice of Sam^l. Aldrich moderator.

adjourned to monday the 12 September at one O clock at this place

Meet according to adjournment and voted to Excuse Sam^l. Aldrich from being moderator and made Choice of Col: Sam^l. Jones Moderator

2^d. article Voted that the agents use their best endeavors to recover back the money drawn out of the Treasury through a mistake —

3^d. article Chose Lyman Aldrich Surveyor —

4 article Voted that any person that has laid out more land than he had a right to do, that he may procure rights within Sixty days. and fill up the Same. if not any person who has right may lay out the Same

5th article Chose Docter John Scammel agent for Said propriety in the room of Colo Philip ammidon decs^d —

6th article voted that Benjamin Read & Seth Chapin make an Alphabet of the old Book of record (So called) and git the Same bound at the Expense of the propriety

[66.]

Mendon November 13th 1804

this Day meet & Settled with Deacon Seth Chapin Treasurer for the former propriety of the Township of Mendon and found a Balance in his hands of the Sum of One Hundred and fifty two

Dollars and Ninety Six Cents in Cash which he is accountable for with Interest	\$152.96
Together with one Note signed by Elisha Hayward } & other Dated Dec ^r . 9 th 1801 on Interest }	40.00
one Note Signed by Stephen Wood August 10 th 1802 } with the Interest due }	58.00
Lieut John Bensons Note dated Aug ^t 22 ^d . 1803 } with Interest due on the Same }	30.00
Benjamin Read, order dated Oct ^r . 1: 1803 } with Interest due on the Same }	30.00
one Note due from Benjamin Read due	1.21
one deto from Seth Chapin due	0.83
	\$313.00

which Sums the Said Chapin Holds himself Indebted for to the propriety or there order —

SETH CHAPIN Treasurer

BENJAMIN READ } agents for

JOHN BENSON } Said propriety

[67.] Worcester. Ss. To John Scammell one of the proprietors of the former Township of Mendon in the name of the commonwealth of Massachusetts you are hereby required to warn & give public notice to the proprietors of the former township of Mendon that there is a meeting of said proprietors to be holden at the dwelling house of Samuel C. Fairbanks inholder in Mendon the sixth day of Oct next at one of the O clock after noon then & there to act on the following articles

1st. to choose a moderator to regulate said meeting.

2dly to choose a clerk for said proprietors in the room of Benjⁿ Read Esq.

3dly to choose a Surveyor for Said proprietors. —

4thly: to See if the proprietors will divide the money that is in the proprietors treasury according to the number of rights

5^{thly}, to see if the proprietors will give orders to the proprietors clerk to record a piece of land laid out to Josiah Taft deceased or act anything relative.

And make return of this warrant with your doings thereon to some one of us the subscribers at or before the time of said meeting Given under our hands and Seal this fifteenth day of September AD. 1806

SAMUEL ALDRICH } Committee for
JOHN BENSON } calling Meetings

In obedience to the within warrant I have notified the proprietors of the former township of Mendon to meet at the time and place within named by setting up notifications in several public places in said Township

JOHN SCAMMEL||

Bellingham Oct. 6th 1806

The issue of the foregoing, carried to the next leaf

[69.] Agreeable to the preceeding warrant the proprietors of the former township of Mendon met agreeable to notice and proceeded as follows

art 1st Voted Lieut Aron Holbrook moderator

2d. Voted George Aldrich Clerk

Voted to adjourn said meeting to monday the 20th Oct inst at the same place and time of day

agreeable to the above adjournment the proprietors met and proceeded as follows

Article 3d. Voted Doct John Scammell Surveyor for said proprietors in the room of Benjⁿ Read dec^d fourth passed over

5th. Voted to record a piece of land laid out to Josiah Taft.

Voted to dissolve the meeting

GEORGE ALDRICH pro. Clerk

[66.] Worcester Ss. October 20th 1806 personally appeared George Aldrich and was duly Sworn as Clerk of the Propriety of the former Township of Mendon.

Before me

SAM^t JONES Jus Pacis

[70.] Worcester Ss. To John Scammell one of the proprietors of the former Township of Mendon in the name of the common-

wealth of Massachusetts, You are hereby required to warn & give public notice to the proprietors of the former Township of Mendon, that there is a meeting of said proprietors to be holden in Sam^l Fairbank's Inn in Mendon on monday the twenty fifth day of Sept. inst. at one of the o clock in the afternoon to act on the following articles

- 1st, to choose a moderator to regulate said meeting
- 2d, to choose a committee to settle with the Treasurer
- 3d, to see if the Proprietors will call in their money
- 4th, if called in, to be let out on bond security & interest paid annually and if not, to be collected immediately
- 5th, to see if the proprietors will choose a committee to examine into the common land belonging to Said proprietors & to transact any prudential affairs, belonging to said Proprietors and to make return of this warrant with your doings thereon to some one of us the subscribers at or before the time of said meeting. Given under our hands & seal this ninth day of September AD. 1809

SAMUEL ^{his} X ALDRICH } Committee for
 SETH ^{mark} CHAPIN } calling Meetings
 GEORGE ALDRICH prop^t Clerk

[71.] Worcester Ss. In obedience to the within warrant, I have given notice to the proprietors by setting up notifications in Mendon & Milford of the time & place of said meeting

JOHN SCAMMELL

Bellingham Sept. 20th 1809 GEORGE ALDRICH pro Clerk

Agreeable to the foregoing the proprietors of the former Township of Mendon & proceeds as follows

Article 1st. Voted to choose a moderator to regulate said Meeting

2d Voted to choose a committee to settle with the Treasury

Voted Joseph Torrey, John Scammell, & George Aldrich for said committee

Article 3^d-& 4th passed over

Article 5th voted Samuel Aldrich, John Scammell & George Aldrich being a committee respecting common la|| And

said committee to agree with the treasurer respecting their securities and to call in what money that lies out of the former township of Mendon.

Voted to dissolve the meeting.

GEORGE ALDRICH pro Clerk

[73.] Know all Men by these presents that I John Scammell of Bellingham in the County of Norfolk Physician, in consideration of five Dollars paid to me by Samuel L. Scammell of Bellingham in the County of Norfolk. Gentleman. the receipt whereof I do hereby acknowledge. do hereby grant give, and convey. to the said Samuel L. Scammell and to his heirs, five rights in the common land in the former, township of Mendon. formerly belonging to Abraham Jones, with all the benefits and privileges thereto belonging, to have and to hold the same to the said Samuel L. Scammell and to his heirs, and I do covenant with the said Samuel L. Scammell, and his heirs and assigns, that I am lawfully seized in fee of the premises, that they are free of all incumbrances, that I have good right to sell and convey the same to the said Samuel L. Scammell to hold as aforesaid, and that I, my heirs, Executors, and Administrators. shall and will, warrant and defend the same to the said Samuel L. Scammell his heirs, and assigns forever against the lawfull claims and demands of all persons, In witness whereof I the said John Scammell have hereunto set my hand and seal this Twenty third day of September in the year of our Lord One Thousand Eight hundred and Nine

Signed Sealed and Delivered in presence of us } JOHN SCAMMELL
Bethiah Scammell }
John C. Scammell }

GEORGE ALDRICH Pro Clerk

[68.] Mendon 29th May 1811 The Proprietors Committee and Treasurer met and made a Settlement in the following Manner and found in his hands one note against Ebenezer Read & Eben^r Read Jun^r.

Dated Oct^r 9th 1809 — for —
one years Interest paid

\$151.31

one other Note against Elisha Hayward and Salman Green	
for —	62.85
one years Interest paid	
One other note against Elijah Taft and George Taft for	38.85
one Years Interest paid	
one other note against Stephen Wood and George Wood	
for	34.92
one years Interest paid	
one other note against Ezekiel Wood and Samuel Wood	
for	53.05
Interest paid for one year	
one other note against John Benson and John Benson Jr.	43.00
Interest paid for one year	
one other note against Elijah Taft for	22.83
Dated 9 th Nov. 1810	
The Treasurer charges himself for	2.57
	<hr/>
	\$409.38

and holds himself responsible as Treasurer to the former Township of Mendon for the above Sureties and Charge

SETH CHAPIN Treasurer

GEO. ALDRICH }

JOSEPH TORREY } Committee

[74.] Worcester Ss. To Samuel L. Scammell one of the proprietors of the former township of Mendon Greeting. In the name of the Commonwealth of Massachusetts, you are hereby required to warn and give public notice to the proprietors of the former township of Mendon that there is a meeting of said proprietors to be holden at Samuel Fairbank's Inn in Mendon on wednesday the fourth day of Nov'r next at one o'clock P.M. to act on the following.

1st To choose a moderator

2d To see if the proprietors will make a division of the money & to transact any other prudential affairs relative to said propriety

and to make return of this warrant with your doings thereon to some one of us at or before the time of said meeting.

Given under our hands and seals this fourteenth day of October Anno Domini Eighteen hundred and twelve.

SETH CHAPIN & JOHN BENSON proprietors Committee

[75.] In compliance with the within I have given public Notice to the within named proprietors by posting notifications at several of the most public places in the former township within named according to law

SAM^t L. SCAMMELL

Nov. 4. 1812 Meeting adjourned untill the first monday of Jan^y next at one o clock

Mendon Novr 4th 1812

At a meeting of the former proprietors of the township of Mendon met and proceeded as follows

1st To Choose a moderator Voted that Sam^l Jones. Esq moderator of said meeting

Second article passed over. Voted to choose a committee of five to ascertain rights. Voted that Esq. Jones Doct John Scammell. Seth Chapin George Aldrich & Joseph Torrey

Voted John Scammell treasurer

Voted to excuse the former Committee for granting warrants, voted Esq Hunt Doct Scammell & Elijah Taft for granting warrants for proprietors meetings

Voted to adjourn said meeting to the first monday in January next at the same place and time of day Voted to adjourn untill the second tuesday in April next at Fairbanks Inn on the adjournment aforesaid the proprietors met and voted to pay one dollar on a right to those who can show their right to the satisfaction of the Committee chose for that purpose

[77.] Voted to adjourn this meeting untill the second tuesday in October next at twelve o clock at noon

Agreeable to the above adjournment the propri^{|||||} met and voted to purchase twelve sheets of paper

Voted to choose a Committee to examine into t^{||} situation of the eight rod road. Voted Doct Scamm^{|||} Seth Chapin to be the said Committee.

Voted to adj^{|||||} said meeting to the second tuesday of February n^{||||} at one of the o Clock P.M.

Agreeable to the above adjournment the proprietors met a||
 proceeded as follows, voted to Sell Joseph Tor||| one cord of
 wood upon the eight rod road so called. Voted to adjourn said
 meeting until the second wednesday in March next

Agreeab|| to adjournment voted to choose an assistan|| to the
 present Agent.

Voted Sam^l Jones ||—|| as assistant. Voted to adjourn said meet-
 ing to the first tuesday of Sep^r next at the same p||| and time
 of day

Voted John Scammel Treasurer and excused him of being Sur-
 veyor and vo||| Saml L. Scammell Surveyor.

Agreeable to the above adjournment the proprietors met & dis-
 solved the meeting

GEORGE ALDRICH Pro. Cle||

[69.] Worcester Ss Nov^r 4th 1812. Then personally appeared
 D^r John Scammell and made oath that he would faithfully and
 impartially perform the Duty of Treasurer for the Proprietors of
 the former Township of Mendon

Before me

SAMUEL JONES Jus. Paics

Worcester Ss Nov^r 4th 1812 Then Personally appeared Sam^l
 L. Scammell and made Oath that he would faithfully and imper-
 tially perform the Service of Surveyer for the Proprietors of the
 former Township of Mendon.
 before me

SAM^l JONES Jus. Paics

[72.] Mendon 9th November 1812 Then the proprietors Com-
 mittee and Treasurer Met and made a Settlement as follows. The
 papers being removed from Seth Chapin former Treasurer to the
 hands of John Scammell present Treasurer

One Note against Ebenezer Read and Ebenezer Read

Jun^r for

\$151.31

three years Interest paid —

One other Note against Elijah Taft and George Taft for

38.85

one years Interest paid

One other Note against Elisha Hayward and Zalman for one years Interest paid	62.85
One other Note against Stephen Wood & George Wood for	34.92
Interest paid for one year	.
One other Note against Ezekiel wood and Samuel Wood for	53. 5
Two Years Interest paid	
One other Note against John Benson and John Benson Jun ^r . for	43.00
Interest paid for one year	
One other Note against Elijah Taft for being dated Nov ^r . 9 th . 1870	22.83
The Treasurer Charges himself with	22.95
	<hr/>
	\$429.76

and holds himself responsible as Treasurer to the former Town-
ship of Mendon

JOHN SCAMMELL
GEORGE ALDRICH
JOSEPH TORREY

[78.] Worcester Ss. To Capt Joseph Torrey Greet You are hereby required in the name of the Commonwealth of Massachusetts to warn & give public notice to the proprietors of the former Township of Mendon that there is a meeting of S^d. proprietors appointed on the last monday in April next at the house of Capt Sam^l. Fairbanks in S^d. Mendon at 1 O Clock P.M. to act on the following articles

- 1st To choose a Moderator to order S^d. Meeting.
- 2ly To see if the proprietors will vote to discontinue any roads laid out by S^d. proprietors and the eight-rod-road (so called, in particular or act or do any thing concerning roads or highways they shall think fit
- 3dly To see what instructions the proprietors will give their Agent or act on any other thing that we shall then find necessary.

and make return of this warrant to some one of us with your doings at or before the time of our S^d. meeting

Given under our hands and seals this 16th day of March A.D. 1814

JOHN SCAMMELL }
PEARLY HUNT } Committee
ELIJAH TAFT }

GEO ALDRICH Pro Clerk

[79.] Worcester Ss. Mendon April 1st 1814

In obedience to the within warrant I have notified the proprietors of the former Township of M || || don and of the time & place of meeting by seting up notifications, one in Mendon. one in Milfo || || and one in Uxbridge as the law directs

JOSEPH TORREY

April 25: 1814 at a Meeting of the Proprietors of the for || || Township of Mendon agreeable to Notice the Proprietors Meet and proceeded as followeth —

Article first, Voted Samuel Jones Esq^r Moderator

Second Voted to discontinue the Eight Rod Road So Called—

Voted to prosecute an action on the part of the Proprietors of the former Township of Mendon against Persons that have Trespassed on the Eight Rod Road So called

Voted to adjourn to the first Tuesday in September Next

Agreeable to the aboue adjournment the S^d. Proprietors Meet and proceed as follows —

Voted Amariah Frost Esq^r Moderator Pro Tem

Voted to Adjourn said Meeting to the Second Tuesday in October next —

Agreeable to the Aboue Adjournment the Propriet || || Meet & agreed to further Adjourn Said Meeting to the first Tuesday in April Next

Mendon April 4: 1815 Samuel Jones Esq^r Moderator Presen || Agreeable to the aforesaid Adjournment the Proprietors M || || at

the House of David Wilbers formally occupied to Cap^t Samu^{ll} Fairbanks in Said Mendon.

Voted to Choose a Proprietors Cler^{ll}

Voted to Choose a Clerk by Nomination & hand Vote

[80.] Choose Pearley Hunt Proprietors Clerk & Quallified him according to Law

Voted to leaue the Matter of the Eight Rod Road now in Contention between the Said Proprietors & the Town of Mendon to be Settled by Doe^t John Scammell the Said Proprietors Agent as he may think best either by Law or otherwise discretionary With him —

Voted to Adjourn this Meeting to the Second Monday of October next at one O'Clock Afternoon to this House now occupied by David Wilber

Attest PEARLEY HUNT Proprietors Clerk

Worcester Ss: April 4: 1815 then Pearley Hunt Esq. personally appeared and made oath that he would faithfully and impartially perform the Duty of proprietors Clerk to which Office he is chosen

before me SAMUEL JONES Jus. Pacis

Mendon October 9th 1815 then the Proprietors Meet agreeable to adjournment at the House now occupied by Daniel Childs Inholder in Said Mendon Samuel Jones Esq^r Moderator Present —

Voted to dissolue the Meeting that stood adjourned to this Day —

PEARLEY HUNT Proprietors Clerk

○ [81.] Worcester. Ss. To Capt Joseph Torrey one of the
○ Proprietors of the former Township of Mendon in the name of
○ the Commonwealth of Massachusetts you are heareby requested
to warn & Give publick notice || — || all the Proprietors of the
former Township of Mendon that there is || Meeting of Said Pro-
prietors to be holden at the House of Ensⁿ Danie^{ll} Childs
Inholder in Mendon on Monday the Ninth Day of October next

at one of the Clock in the afternoon then & there to act upon the following Articles (viz)

first to Choose a Moderator to Regulate Said Meeting

Secondly to See what the Proprietors will do respecting the Eight Rod Road So Called —

thirdly to See what the Proprietors will do as it respects Dissolving Said Proprietary —

fourthly to do or Act upon any Matter or thing that may be necessary and proper to be done at Said Time & Place —

and make return of this warrant with your doings thereon to Some one of us the Subscribers at or before the time appointed for Said Meeting Given under our hands & Seals this Twenty Second Day of September AD 1815

PEARLEY HUNT	}	Proprietors
JOHN SCAMMELL		Committee for
ELIJAH TAFT		Calling Meetings

Worcester. Ss. in Obediance to the within warrant I h||| notified the Proprietors of the former Township of Mendon that there is a Meeting of Said Proprietors appointed & of Time & place of Said Meeting as the Law directs

JOSEPH TORREY

attest PEARLEY HUNT Proprietors Clerk

Mendon October 9th 1815 then the Proprietors at the House of Ensn. Daniel Childs Inholder in Said Mendon agreeable to — & warrant Choose Samuel Jones Esq^r Moderator —

Voted Doc^t John Scammell the Agent of Said Proprietors take further advice on the Subject of the Eight Rod Road.

[82.] Voted that the Said Proprietors Agent Cause to be advertized in Two publick news papers one in Worcester & one in Dedham for all the Proprietors of the former Township of Mendon to Exhibit their Claims to the Said Proprietors Committee for ascertaining Proprietors Rights that a Division may be made of Said Proprietors funds —

Voted that all those that have any accounts or demands against Said Proprietary to Exhibit their Demands to Said Proprietors

Committee for Allowance on the first Monday of December next at one O'Clock P.M.

Voted to dismiss George Aldrich as a Committee for ascertaining Proprietors Rights & Choose Pearley Hunt in his Room —

Voted that the Committee for Calling Meetings &c be a Committee to Examine & allow accounts & draw orders on the Proprietors Treasurer for the Same

Voted to adjourn this Meeting to this Place to the first Monday of December next at one O'Clock P.M.

Attest PEARLEY HUNT Proprietors Clerk

Mendon December 4:1815 at an adjourned Meeting of the Proprietors of the former Township of Mendon held at Ensn Daniel Childs Tauern in Said Mendon Samuel Jones Esq^r the Moderator Present —

Voted that the Committee for Calling Meetings &c be a Committee to Grant Warrants on the Treasurer for Services done & Money paid &c also to Recon and Settle with the Treasurer

Voted that the Proprietors Clerk put up a Notice in Mendon Uxbridge & Milford to Meet as aforesaid all those who haue any Demands against Said Proprietary, & the Committee to Meet at ten O Clock A.M. on the third Monday of April next

Voted to adjourn this Meeting to the third Monday of april next at One O'Clock P.M. to the House of Ensn Daniel Childs in Mendon where he now liues

Attest PEARLEY HUNT Proprietors Clerk

[83.] Mendon April 15: 1816 Meet agreeable to adjourn|||| and Made Choice of Joseph Tory Proprietors Clerk pr|| —||

Voted made choice of Deacon Seth Chapin in the ro|| of Majr Pearley Hunt absent. to Settle with the Treasur|| and giue out orders

Voted to adjourn this Meeting to the first Day of May next at Jesse Woods Inholder in Mendon at one O Clock afternoon

JOSEPH TORREY } Clerk
 } Protom

Attest a True Copy of Minuets

PEARLEY HUNT Proprietors Clerk

Mendon May 1: 1816 the Proprietors of the former Township of Mendon

[83.] Meet at Jesse Woods Inholder, in Mendon at one O'Clock afternoon agreeable to adjournment

Samuel Jones Esq^r Moderator Present opened the Meeting & the Committee Proceeded to Recon with their Treasurer Doct John Scammell & find good in his hands one hundred & Eighty five Dollars & Sixty Eight Cents Including a Note and Interest against John Benson & Son Sum of Twenty Seven Dollars & Seventy nine Cents —

Voted that the Said Treasurer pay out to the following Persons Seventy four Cents on Each of their rights being the Sums Set aga|||| their names as followeth (the fractional part allowed the S|||| Treasurer for his Trouble in paying out)

Proprietors name	Rights	Sum \$ ct.	Proprietors names	Rights	Sum \$ ct.
John Hayward	- 7	- 5-18	George Aldrich	- 6	- 4-4
Aaron Holbrook	- 7 1/2	- 5-55	Joseph Torrey	- 13	- 9-7
Amariah Frost	- 35	- 25-90	Pearley Hunt	- 4 1/2	- 3-33
Abijah Warfield	- 5	- 3-70	Joshua Darling	- 10 1/2	- 7-77
Adams Chapin	- 3	- 2-22	Liman Aldrich	- 3	- 2-22
Joel Hayward	- 4	- 2-96	Samuel L. Scammell	- 5	- 3-70
Elijah Taft	- 13	- 9-62	Moses Aldrich	- 2 1/2	- 2-72
Ebenezer Read	- 19	- 14-36	Charles Smith	- 2 1/2	- 1-
Seth Chapin	- 8 1/4	- 6-10	Samuel Jones	- 5	- 3-70
John Scammell	- 44	- 32-56	Naham Wheelock	- 5	- 3-70
John Benson	- 7 1/2	- 5-55	Ephraim Hayward	- 4 1/2	- 3-33
[84.] Nathan Aldrich	- 3	- 2-22	Ebenezer Chapin	- 8 1/4	- 6-10
Thadeus Read	- 10	- 7-40	Heirs of John Legg	- 3 1/2	- 2-59
Heirs of Obadiah Wheelock	- 5	- 3-70			

amounting to 245 1/2 Rights at 74^{cts} Each amounting to \$181-67
allowed the Treasurer for his Trouble as aforesaid 4-01

Voted, to Choose a Committee to Take care of the Proprietors Books and if necessary to Call another Meeting otherwise deposit them according to Law —

Choose	SAMUEL JONES ESQ ^r	} Committee
	PEARLEY HUNT	
	DOC ^r JOHN SCAMMELL	

Voted to Dissolve the Meeting

Attest PEARLEY HUNT Proprietors Clerk

February 13th 1800 Noah Farnum Sold to Joseph Farnum all his right in a peice of Ceeder Swamp in Shocolgue Ceeder Swamp which was laid out to John Farnum in 1718. for the sum of three Dollars & Thirty three Cents and acknowledged a Deed thereof before Edward Medbery Justice Peace June 20. 1800

Attest BENJAMIN READ Propt Clerk

March 29th 180

George Farnum Sold by Deed acknowledged before Benjamin Read Justice peace all his right Title & Interest in and to a peice of Ceeder Swamp Laid out to John Farnum to Shocologue Ceeder Swamp 8th Dec^r. 1718 To Daniel Farnum his Heirs & assigns forever — June 20. 1800.

Attest BENJAMIN READ Propt Clerk

April 2^d 1800 Stephen Farnum Sold To Daniel Farnum by Deed acknowledged before Daniel Winsor J peace all his right title & Interest in and to a peice of Ceeder Swamp laid out to John Farnum on the 8th Dec^r. 1718 in Shocolgue Ceeder Swamp —

June $\frac{20^{\text{th}}}{1800}$ attest BENJAMIN READ propt Clerk

April 25th 1800 Seth Gifford with his Wife Ann Gifford Sold to Joseph Farnum by Deed acknowledged before B. Taft Justice peace all there right title and Interest in and to a peice of Ceeder Swamp laid out to John Farnum on the 8th Dec^r. 1718 in Shocologue Ceeder Swamp. To the said Joseph Farnum his heirs & assigns

June 20th 1800 BENJAMIN READ Propt Clerke

INDEX TO NAMES.

INDEX TO NAMES.

- Abbee, Joseph, 891.
- Adams, Josiah, 1052, 1092.
Nathaniel, 1075.
Samuel, 658.
William, 416, 688.
- Albee, Benjamin, 138, 141, 142, 143, 144, 145, 146, 147, 238, 381, 464, 500, 521, 565.
588, 626, 898, 952.
Benjamin, Jr., 138, 139, 147, 149, 199, 606.
James, 139, 140, 141, 142, 143, 144, 145, 171, 464, 482, 537, 538, 679, 868,
869, 871, 872, 874, 900, 919, 952, 1002.
John, 146, 338, 339, 428, 464, 480, 481, 482, 491, 700, 1002, 1047.
John, Jr., 928.
Obadiah, 627.
Thomas, 977, 1038.
- Aldrich, Abel, 461, 656, 657, 830, 834, 906, 907, 1015, 1018.
Abel, Jr., 710, 711, 831.
Abner, 943, 944, 946, 957, 1080, 1086, 1089.
Asa, 1067.
Caleb, 1174, 1175.
David, 461, 856, 857, 858, 946, 1015.
Deborah, 878, 879.
George, 195, 201, 202, 203, 461, 890, 949, 992, 1190.
Isaac, 928.
Israel, 1095.
Jacob, 198, 199, 200, 201, 203, 204, 205, 218, 219, 220, 336, 461, 676, 693,
838, 864, 877, 879, 981, 986, 1018, 1031, 1108, 1113, 1115, 1116, 1118,
1120, 1128.
Jacob, Heirs of, 1008.
Jacob, Jr., 220, 830, 973, 994, 1104, 1105.
Jeremiah, 973, 1025, 1030.
John, 461, 462, 592, 593, 594, 595, 711, 768, 837, 838, 839, 840, 872, 873,
883, 884, 1025.
John, Jr., 954.
Jonathan, 876.
Joseph, 352, 380, 462, 769, 928, 1037.
Levi, 888, 943, 944, 946, 1073, 1081.
Lyman, 1092, 1190.
Moses, 200, 461, 464, 511, 516, 730, 731, 732, 799, 949, 951, 1190.

- Aldrich, Nathan, 1190.
 Peter, 203, 205, 363, 364, 461, 529, 694, 695, 696, 697, 718, 848, 849, 850,
 851, 862, 864, 881, 934, 935, 944, 955, 957, 986, 987, 1045, 1104, 1107.
 Peter, Jr., 1046.
 Phinehas, 1078.
 Robert, 1040.
 Samuel, 969, 1014, 1017, 1060, 1061, 1065, 1067, 1076, 1090, 1091, 1152,
 1161, 1163, 1166.
 Samuel, Jr., 969, 970, 1070.
 Seth, 203, 204, 205, 206, 207, 208, 209, 256, 308, 309, 461, 463, 464, 510,
 631, 632, 633, 634, 635, 636, 637, 638, 657, 658, 764, 832, 876, 877, 912,
 1036, 1037, 1062, 1104, 1105, 1106, 1120.
 Seth, Heirs of, 1018.
 Seth, Jr., 428, 429, 430, 637.
 Solomon, 973.
 Stephen, 947.
- Ammidown, Ichabod, 805, 853, 855, 954, 1002, 1012.
 Philip, 854, 1173.
- Annawassawauk, 8.
- Archer, Benjamin, 882, 883, 892, 996, 1141, 1155.
- Armstrong, Martin, 881.
- Arnold, Daniel, 513, 514, 589.
 Elisha, 1051.
 John, 462, 463, 508, 513, 514, 597, 928.
 Seth, 971, 972.
 Thomas, 508.
 William, 513, 514, 918.
- Awasmog, Amos, 9.
 John, 9.
- Bacon, Jonathan, 873.
- Balcom, John, 460, 505, 733, 877, 879.
 Joseph, 460, 505, 840, 841, 842.
- Ball, Josiah, 677, 680, 688, 689, 806, 899.
 Thomas, 309.
- Barnes, Thomas, 139.
- Bartlett, John, 30, 91, 92, 204, 257, 259, 260, 465, 750, 1051.
- Beard, Thomas, 16, 17, 438, 440, 897.
 Thomas, Jr., 440, 441.
- Bellows, Jabez, 263, 461, 551, 552, 657, 835, 836.
 Samuel, 877.
- Bellingham Line, 1009.
- Bemis, John, 869.
- Benham, Robert, 884, 1118.
- Benney, John, 502, 588.
- Benson, Bennoni, 116, 117, 118, 119, 462, 499, 638, 639, 640, 641, 1020, 1048.
 Isaac, 966, 1020.
 John, 1178, 1182, 1185, 1190.

- Benson, John, Jr., 1182, 1185.
 Joseph, 1049, 1064.
- Bick, James, 30, 252, 259, 260, 465.
- Bolster, Isaac, 714.
- Bosworth, Henry, 669.
- Boyce, Benjamin, 689, 690.
 Daniel, 690.
 William, 864, 865, 866, 1107.
 William, Heirs of, 863, 865.
- Boyd, William, 705.
- Boynton, Caleb, 1038.
 Ebenezer, 465, 897, 923.
- Bozard, Edward, 636.
- Bozworth, Edward, 309.
- Bracket, Peter, 9, 372, 460.
- Bridges, James, 237.
 John, 234, 235, 236, 237, 269, 366, 495, 496.
 Samuel, 33, 61, 359, 430, 463, 836, 862.
- Brown, Daniel, 630, 706.
 John, 308, 629, 1107.
 Samuel, 40, 741.
 William, 517, 613, 628, 629, 894, 975.
- Bruce, George, 336, 686, 913, 914, 956, 957, 1003.
 Joseph, 260, 460, 626, 627, 734, 735, 744, 745, 746.
- Bullard, Joseph, 610, 1118, 1121.
- Burch, Thomas, 1002.
- Burt, Ebenezer, 437.
- Cargill, James, 907, 942.
- Cass, Daniel, 882.
 John, 610.
 Jonathan, 881, 1051.
 Nathan, 117.
- Chapin, Adams, 1190.
 David, 915.
 Ebenezer, 899, 1058, 1064, 1066, 1071, 1190.
 Ephraim, 24, 55, 56, 451, 452, 463.
 John, 39, 405, 430, 498, 805, 908, 916, 920.
 Joseph, 49, 50, 55, 409, 441, 454, 455, 462, 499, 1089.
 Josiah, 45, 46, 47, 48, 49, 50, 52, 53, 54, 55, 56, 57, 100, 106, 241, 409, 424,
 897, 936, 951, 1004, 1005, 1022, 1023, 1033, 1034, 1060, 1064.
 Josiah, Jr., 61.
 Moses, 951, 998, 1022, 1034.
 Samuel, 704, 705, 900.
 Seth, 33, 34, 35, 48, 54, 56, 58, 59, 60, 61, 206, 440, 456, 459, 462, 511, 541,
 597, 785, 809, 810, 826, 840, 859, 868, 869, 1105, 1108, 1178, 1190.
 Seth, Heirs of, 915.
 Seth, Jr., 39, 40, 41, 422, 423, 424, 425, 431, 432, 440, 441, 460, 462, 915,
 1105, 1120, 1122, 1123.

- Chase, Antony, 1013, 1065.
 Isaac, 1013.
 Philip, 468, 469.
 Samuel, 932.
- Cheney, Ebenezer, 363, 1023, 1033.
 William, 363, 564, 565, 880.
 William, Jr., 920.
- Chilson, Israel, 1062.
 Jeremiah, 993.
 Joseph, 534, 783, 784, 867, 868, 1104.
- Clapp, Roger, 6.
- Clark, Ebenezer, 711.
 Robert, 876.
- Coffin, Jethro, 163, 217, 218, 462, 474, 475, 476, 652.
- Collar, James, 683.
- Coming, Samuel, 892.
- Comstock, Samuel, 884.
- Cook, Arthur, 1078, 1088, 1098, 1099, 1100, 1101.
 Ebenezer, 369, 370, 371, 460, 462, 532, 533, 534, 643, 842, 985.
 Gregory, 148, 265, 460.
 Ichabod, 1073.
 John, 31, 32, 35, 210, 211, 212, 213, 214, 215, 337, 460, 497, 980, 1000.
 Jonathan, 215, 216, 217, 1000, 1001, 1063.
 Nicholas, 283, 461, 780, 781, 782, 783, 1069.
 Nicholas, Jr., 461.
 Noah, 806, 958, 985.
 Samuel, 367, 368, 369, 389, 460, 464, 597, 632, 724, 786, 787, 788, 789, 790,
 791, 792, 793, 1117.
 Samuel, Jr., 381, 382, 944, 945.
 Stephen, 78, 463, 1069.
 Walter, 28, 29, 88, 209, 367, 460, 755, 780.
 Walter, Jr., 381, 382, 383, 1039, 1040, 1041, 1042.
- Corbett, Daniel, 491, 898, 899, 922.
 John, 13, 14, 15, 179, 180, 181, 463, 664, 665, 843, 844, 845, 846, 919, 933,
 952, 953, 954, 957, 982, 991, 992, 1031, 1034, 1066, 1070, 1103, 1136,
 1145, 1146, 1147, 1157, 1158.
 Joseph, 888.
- Corrary, Heirs of, 466, 494.
- Court, General, Grants, 5, 11.
- Craggin, Benjamin, 539, 540, 542, 1005, 1105.
- Crown, William, 98, 461.
- Cummins, Joseph, 627.
- Cutten, Moses, 689.
- Cuttler, David, 890, 926, 990, 1004, 1006.
- Damon, Joseph, 650, 651, 653, 889, 927.
- Daniels, David, 1032, 1035.
 Eleazar, 117, 125, 126, 127, 128, 356, 357, 358, 415, 450, 460, 462, 464, 492,
 501, 502, 536, 585, 599, 882, 911, 916, 1104, 1105, 1109, 1120.

- Daniels, Ephraim, 218, 238.
 Jasper, 1030.
 John, 460, 514, 515, 516, 517, 541, 911.
 John, Jr., 517.
 Joseph, 1010.
 Oliver, 1066.
 Samuel, 278, 517, 518.
- Darling, Benjamin, 460, 500, 501, 518, 519, 520, 521, 904, 1024, 1116.
 Daniel, 428, 737, 738, 739.
 Daniel, Heirs of, 929.
 Daniel, Jr., 738.
 John, 27, 75, 125, 144, 181, 182, 183, 184, 185, 186, 208, 272, 343, 385, 421,
 450, 462, 464, 479, 480, 496, 598, 726, 737, 753, 786, 862, 869, 879, 884,
 978, 982.
 John, Jr., 462, 478, 479, 480, 583, 584, 585, 586.
 Joseph, 1065.
 Joshua, 1190.
 Peletiah, 978, 998, 1089, 1164.
 Peter, 997, 1021.
 Samuel, Heirs of, 904.
- Day, Mordecai, 1047.
- Dayly, John, 317, 771.
- Dedham Line, 1135.
- Deeds, 6, 9.
- Dike, John, 329, 350, 351.
- Dissolution of Propriety, 1188, 1189, 1191.
- Division of Land, Rules for, 6, 1110, 1111, 1112, 1115, 1116, 1117, 1119, 1120, 1124,
 1126, 1128, 1138.
- Division of Money, 1168, 1190.
- Dorr, Joseph, 462, 463, 464, 465, 495, 496, 497, 865, 1004, 1143.
- Douglass, Samuel, 854, 855.
- Draper, David, 659, 1115, 1130, 1131.
- Easterly Precinct, 1128.
- Eats, James, 603.
 John, 1093.
- Eddy, Thomas, 1090.
- Elleson, Jacob, 1076, 1080.
 John, 989, 1015, 1061.
- Elliot, Daniel, 412.
- Ellis, Jacob, 1173.
 John, 738.
 Stephen, 627, 718.
 Turner, 1015.
- Ellot, David, 995.
 John, 1005.
- Emerson, James, 113, 114, 115, 461, 597, 876, 991, 1021.
 James, Jr., 113, 116.

- Emerson, John, 388, 389, 420, 461, 523, 524, 525, 526, 528, 597, 650, 1023.
Joseph, 112, 116, 344, 345, 346, 347, 348, 349, 420, 461, 526, 527, 718,
1112, 1115.
Nathaniel, 115, 116, 117, 389, 390, 683, 862.
———, 568.
- Ephraim, Peter, 9.
Estes, Richard, 842.
Evens, Robert, 255, 464, 472, 476, 477, 478, 511, 564, 1007.
- Fairbanks, Nathaniel, 660, 661, 941, 943, 944.
- Farnum, Daniel, 1191.
David, 1095.
John, 32, 287, 288, 289, 290, 291, 292, 293, 364, 365, 366, 367, 373, 374,
463, 688, 825, 913, 927, 1055, 1056, 1113, 1191.
John, Jr., 365.
Joseph, 1191.
Moses, 924.
Noah, 1191.
Stephen, 1191.
- Fish, Elisha, 961.
John, 484, 875.
John, Jr., 604.
Stephen, 538, 1106.
- Fisk, Ebenezer, 930, 958.
Fort Field, Division of, 100.
Fowler, Barnard, 1091.
John, 1092.
- French, John, 552, 553, 1040, 1041.
Frost, Amariah, 1168, 1190.
Funds of Propriety, 1173, 1174, 1176, 1177, 1178, 1180, 1181, 1182, 1183, 1190.
- Gage, John, 905, 1125.
Moses, 1032.
Thomas, 29, 703.
- Gardner, John, 462, 475, 642, 643, 715, 716, 883.
Richard, 733.
- Garnsey, Henry, 557.
Gaskill, Jonathan, 562, 918.
Nathan, 307.
Samuel, 562, 1014, 1040, 1041.
- Gerry, Samuel, 1111.
Gifford, Ann, 1191.
Seth, 1191.
- Goldman, James, 692, 693.
Mary, 546, 547.
- Goldthrite, Samuel, 1020.
Goss, Zebulon, 1049.
Great John, 8.

- Green, Benjamin, 416, 460, 809, 852, 1001, 1063, 1066, 1068, 1070, 1071, 1072, 1073, 1074, 1078, 1171.
Francis, 807, 808.
John, 462, 483, 493, 494, 790, 791.
William, 424, 460, 554, 714, 715, 808, 830, 836, 1104.
William, Jr., 837.
Zalmon, 1182, 1185.
- Gurney, Grizel, 43, 46, 463.
John, 152, 340, 341, 346, 350, 462.
- Guy, Timothy, 237, 238.
- Hall, Edward, 917, 936.
Hezekiah, 960.
Nehemiah, 1036.
Robert, 1114.
- Harbur, John, 48, 109, 110, 111, 173, 320, 321, 325, 462.
- Harris, James, 867.
John, 942.
- Harvey, Jonathan, 1011.
- Harwood, John, 540, 541, 975, 1120, 1122, 1123, 1127.
- Hayward, Adam, 1094, 1095, 1097, 1100.
Benjamin, 410, 411, 412, 413, 419, 422, 463, 468, 608, 684, 688, 830, 878, 895, 997.
Daniel, 898.
Elijah, 1059.
Elisha, 1178, 1182, 1185.
Ephraim, 1190.
Hezekiah, 918.
Joel, 1190.
John, 41, 313, 314, 419, 907, 1036, 1040, 1051, 1190.
John, Jr., 1033.
Jonathan, 89, 229, 234, 318, 319, 324, 325, 326, 327, 328, 329, 349, 462, 463, 525, 549, 603, 755, 761, 798, 866, 870, 895.
Jonathan, Jr., 465, 466, 467, 535, 559, 598, 607.
Jonathan, 3d, 558, 559, 907.
Oliver, 855.
Samuel, 17, 207, 310, 311, 312, 313, 314, 315, 316, 317, 318, 321, 325, 326, 463, 464, 759, 772, 895, 931, 1011.
Samuel, Heirs of, 314, 625.
Thomas, 895.
William, 83, 272, 273, 313, 314, 320, 321, 322, 323, 324, 344, 402, 403, 404, 462, 464, 606, 625, 641, 642, 643, 690, 691, 838, 912, 1059, 1105, 1107, 1117.
William, Jr., 897, 919.
William, 3d, 641.
- Hazeltine, John, 651.
- Heaton, James, 305.
- Highways, 611, 612, 614, 615, 616, 617, 618, 619, 620, 621, 622, 623, 624, 1111, 1117, 1119, 1169, 1185, 1186, 1187, 1188.

- Highways, Discontinued, 1110.
- Hill, Daniel, 239, 337, 439, 593, 801, 802, 803, 804, 805, 958, 1063.
David, 30, 124, 252, 958.
Matthew, 909, 1011.
Solomon, 1063.
- Holbrook, Aaron, 1179, 1190.
Benjamin, 1000.
Daniel, 1057.
Ebenezer, 1042.
Eliphelet, 167, 168, 464, 631, 679.
Eliphelet, Jr., 1044.
John, 166, 168, 269, 414, 415, 464, 498, 990, 1120.
John, Jr., 329, 856.
Katheran, 1056, 1057.
Peter, 66, 158, 159, 160, 161, 162, 163, 164, 167, 168, 169, 334, 464, 1043.
Richard, 165, 404, 405, 406, 408, 464, 716, 855, 1000.
Samuel, 164, 464, 855, 928, 929, 934.
Stephen, 1043.
Sylvanus, 239, 464, 597, 856, 860, 861, 1008.
William, 36, 66, 119, 120, 121, 122, 123, 158, 164, 464, 735, 736, 737, 763, 764, 847, 848, 884, 970, 971, 995, 1007, 1008, 1083, 1095.
- Hopkinton Line, 1148, 1153, 1155, 1163.
- How, David, 659.
- Humes, Nicholas, 874, 875.
- Hunt, Pearley, 1097, 1099, 1190.
Samuel, 786, 902.
- Jenne, —, 1155.
- Jepson, John, 227, 329, 351, 460.
- Johnson, John, 882.
Joseph, 986.
William, 712, 785, 900, 906, 942.
- Jones, Abraham, 890, 940, 990, 1005, 1006, 1181.
Dearing, 528.
John, 220, 424, 464, 527, 528, 529, 532, 536, 587, 588, 793, 794, 795, 796, 797, 798, 799, 800, 801, 1105, 1106.
John, Jr., 589, 590, 597, 601, 794, 1106.
Joseph, 939, 1006.
Nathaniel, 591, 592, 613, 932, 1025, 1106.
Samuel, 1186, 1190.
- Juell, Isabel, 45.
Joseph, 44, 45.
Thomas, 196, 289, 302, 374, 462.
- Keith, Gershom, 693, 694, 940.
Israel, 97, 285, 286, 287, 305, 526, 528, 544, 683, 733.
James, 17, 97, 124, 125, 264, 265, 272, 278, 299, 307, 365, 420, 459, 460, 464, 472, 502, 503, 504, 505, 506, 507, 508, 525, 530, 565, 597, 599, 644, 682, 806, 810, 857, 862, 876, 928, 958, 1106, 1109, 1110, 1113, 1119, 1120.

- Keith, James, Jr., 507, 508.
 Moses, 1062.
 Peter, 1058.
- Kempton, Ephraim, 1068.
- Kilbourn, John, 17, 880, 901, 931, 1060.
 Josiah, 1060, 1064, 1066.
- Killey, Seth, 1038.
- King, Samuel, 888, 950, 1066.
- Lassell, Joshua, 175, 176, 177, 178, 179, 260.
 Stephen, 175, 176, 177, 178, 179, 260.
- Leasure, Philip, 600, 855, 859, 860.
- Legg, John, 599, 600, 601, 857, 868, 869, 870, 1018.
 John, Heirs of, 1190.
 William, 919, 923, 960, 961, 998, 1033.
- Lineford, Edward, 163, 761.
- Lovett, Daniel, 42, 43, 190, 280, 462, 483, 484, 485, 486, 562, 563, 564, 565, 566,
 725, 730, 1116, 1122, 1123, 1124, 1125.
 James, 190, 191, 192, 193, 194, 195, 306, 1049, 1052.
 Phinehas, 952, 976, 1012, 1028, 1029.
- Lusser, Eleazar, 6.
- Lynsey, James, 273, 418.
- Maccnamarra, Timothy, 988.
- Mackeney, Mehitabel, 1025.
- Marshall, Joseph, 926.
- Marvel, Peter, 603.
- Ministry Land, 273, 274, 275, 276, 277, 302, 456, 463, 968, 969, 1108, 1117, 1119.
- Moore, John, 91, 392, 393, 462, 851.
 Samuel, 102, 393, 394, 395, 396, 456, 462, 495, 496, 500, 589, 613, 629, 748,
 884, 1016.
- Morse, Edmond, 260, 912.
 Jesse, 1036.
 Nathaniel, 128, 462, 535, 536, 590, 703, 706, 869.
 Samuel, 534, 835, 1021, 1036.
- Nelson, Jonathan, 554, 555, 556, 922, 950, 955, 1037, 1104.
 Josiah, 926.
 Nathaniel, 14, 425, 581, 702, 927, 961, 984, 986.
 Samuel, 581, 582.
 Solomon, 555, 556, 1104.
 Thomas, 948.
- Newel, Loftice, 700.
- Newton, Ichabod, 1060.
- North Purchase, The, 9, 1157.
- Paine, Arnold, 1174.
 James, 1101.
 Moses, 9, 119, 460.

- Palmer, Benjamin, 149, 671, 702, 703, 899, 948.
 Samuel, 701, 702, 1106.
 Samuel, Heirs of, 702.
 Thomas, 955.
- Parish, John, 178, 234, 300, 463.
- Park, Nathan, 306, 662, 663, 664, 669, 670, 694, 806, 932, 936, 967, 980, 981, 982,
 1014.
 Nathan, Heirs of, 980.
 William, 6.
- Parkhurst, Isaac, 354, 672.
 James, 1158.
 Jonas, 354, 358.
- Peck, Ephraim, 762, 763.
 Hannah, 654.
 John, 61, 267, 546.
 Simon, 111, 148, 265, 266, 268, 337, 437, 541, 805, 817, 955.
- Penniman, James, 461, 608.
 Jesse, 1043.
 Jonathan, 926.
 Joseph, 461, 539, 893, 894, 907, 998, 999.
 Nathan, 32, 460, 461, 488, 492, 504, 694, 919, 926, 956.
 Peter, 1056, 1088, 1173.
- Perry, John, 538, 541, 556, 558.
 Samuel, 556, 557, 1104.
- Pickering, Edward, 891, 918, 942, 946.
 Ichabod, 1071.
- Pike, George, 390.
- Plumly, Alexander, 60, 82, 83, 84, 123, 463, 499, 628.
 Daniel, 500.
 John, 415, 428, 552, 712, 930, 955.
 Joseph, 78, 79, 80, 81, 106, 463, 499, 819, 835.
- Pond, Abner, 1094.
 David, 125, 894, 907, 947.
- Pond Field, Division of, 100.
- Post, John, 34, 440, 463, 604, 605, 867, 897.
- Proceedings Ratified, 1172, 1173.
- Proprietors, Meetings of, 1107 to 1191 inclusive.
 Names of, 12, 13.
- Providence Claims, 597, 1107, 1108, 1109, 1110, 1114, 1115, 1117, 1118, 1120, 1121,
 1122, 1123, 1134.
- Puffer, Matthias, 181, 221, 462, 464.
- Quashaammitt, 8.
- Rawson, Abner, 1069, 1082, 1143.
 Edmond, 51, 293, 296, 297, 298, 299, 301, 302, 303, 304, 307, 308, 463, 465,
 505, 510, 640, 724, 753, 859, 862, 878, 882, 928, 954, 973, 988, 1017,
 1025, 1060.
 Edward, 405, 1098.

- Rawson, Grindal, 24, 57, 292, 293, 294, 295, 297, 298, 301, 302, 303, 397, 464, 495, 496, 839.
 John, 296, 303, 465, 523, 681, 862, 865.
 Margaret, 293.
 Nathan, 1061, 1088.
 Nathaniel, 460, 464, 472, 473, 862.
 Samuel, 893, 897, 898, 935, 936, 995.
 Thomas, 1041.
 William, Jr., 1000.
 Wilson, 343, 359, 465, 734, 744, 842, 861, 1063.
 Mrs., 506.
- Read, Benjamin, 1076, 1077, 1078, 1080, 1085, 1091, 1093, 1096, 1173, 1178.
 Daniel, 412, 667, 668, 878, 1083, 1173.
 Daniel, Heirs of, 1019, 1045, 1057.
 Ebenezer, 13, 14, 66, 67, 261, 262, 263, 264, 265, 268, 269, 270, 354, 361, 460, 463, 541, 684, 685, 686, 687, 854, 1077, 1080, 1081, 1082, 1085, 1088, 1093, 1098, 1099, 1101, 1105, 1106, 1109, 1115, 1118, 1121, 1181, 1184, 1190.
 Ebenezer, Jr., 14, 1181, 1184.
 John, 676, 677, 680, 783, 784, 809, 810, 908, 1026, 1027, 1028, 1057.
 John, Jr., 665, 676, 677, 678, 1026, 1027, 1029.
 Martha, 1083.
 Moses, 652, 653.
 Samuel, 45, 62, 63, 64, 65, 66, 67, 68, 69, 70, 71, 72, 74, 75, 76, 77, 78, 159, 179, 260, 460, 462, 464, 666, 768, 817, 818, 819, 820, 874, 999, 1045, 1046, 1052, 1057, 1090, 1091, 1109, 1132, 1133, 1136, 1140, 1144.
 Samuel, Jr., 71, 72, 73.
 Samuel, Heirs of, 1016, 1083.
 Sarah, 668, 669.
 Thaddeus, 1084, 1095, 1190.
 Thomas, 667, 668, 1045, 1046.
- Reckens, John, 603.
- Reserved Land, 1116, 1119, 1124, 1127, 1130, 1131, 1132, 1133, 1134, 1161, 1166, 1167, 1170, 1180.
- Rice, Joseph, 612, 650.
- Richardson, Isaac, 564, 701, 877, 994.
 Jonathan, 347, 464, 520, 562, 689, 690, 707, 708, 709, 728, 730, 851.
- Rights in Sixth Division, 460, 461, 462, 463, 464, 465.
- Rist, Thomas, 972, 973.
- Rix, James, 494, 951.
- Robertson, William, 306.
- Rockwood, Benjamin, 309, 435, 436, 870, 871, 931, 1043.
 John, 169, 170, 171, 172, 173, 174, 436, 437, 502, 541, 588, 843, 1044.
 John, Jr., 434, 435.
 Joseph, 173, 175, 432, 433, 434, 435, 436, 441, 463, 919.
 Josiah, 435, 1044.
 Richard, 435, 437, 665, 689, 1042.
 Samuel, 1044.
- Rutter, William, 401, 464, 601, 676, 881, 911.

- Sadler, John, 37, 42, 546, 547, 920.
- Sanford, Thomas, 50, 460, 462, 464, 466, 468, 469, 470, 471, 544, 600, 663, 664, 836, 855, 907, 919, 1111, 1112, 1113, 1124, 1126.
- Sanger, Isaac, 806.
John, 998, 999.
- Sargent, William, 417, 418.
- Scammel, John, 1094, 1102, 1181, 1190.
Samuel, 1181, 1190.
- School Land, 282, 283, 284, 285, 463, 652, 677, 683, 686, 730, 1114, 1115, 1127, 1131, 1143.
- Sewel, Timothy, 701, 962, 963.
- Shèarlock, Charles, 526, 688.
- Sheffield, William, 1002.
- Simpson, Savel, 98, 99, 100, 101, 801.
- Smith, Capt., 289.
Charles, 1190.
- Southwick, Benjamin, 589, 691.
Daniel, 902, 905, 906, 984.
Jonathan, 978.
Lawrence, 906.
- Spencer, Samuel, 68, 463.
- Sprague, Ebenezer, 759, 883.
John, 126, 175, 179, 249, 250, 251, 252, 257, 258, 267, 464, 480, 673, 689, 748, 749, 765, 1119.
Jonathan, 252.
Richard, 1124, 1126.
William, 30, 128, 142, 147, 233, 239, 240, 249, 250, 251, 252, 319, 390, 391, 464, 524, 528, 558, 589, 607, 658, 713, 764, 901, 957, 1048, 1070.
- Spring, John, 607, 900, 958, 959, 960, 1083.
- Stalker, Joseph, 881.
- Staples, Abraham, 240, 241, 243, 301, 332, 462, 514, 716, 870, 916, 917, 936, 1029.
Abraham, Heirs of, 246, 462.
Abraham, Jr., 247, 248.
Benjamin, 890.
Ebenezer, 238, 239, 241, 242, 243, 244, 245, 247, 462, 837, 853, 958, 981.
Ephraim, 243, 245, 462, 552, 553, 1032.
Jacob, 332, 792, 793, 841, 867.
John, 243, 462.
- Stearns, David, 1094, 1095.
Ebenezer, 1063.
Jonathan, 857.
- Stevens, Joseph, 461, 765, 766, 767.
- Stratton, Samuel, 806.
- Sumner, Daniel, 13, 543, 553, 557, 930, 950, 960, 961, 1037, 1066.
Ebenezer, 150, 151, 152, 461.
Ebenezer, Heirs of, 544, 545, 546, 855.
George, 148, 149, 150, 151, 152.
James, 899, 931, 997, 1063.

- Sumner, Joseph, 40, 41, 150, 151, 152, 461, 543, 544, 545, 546, 688, 899, 931, 1063.
Silence, 542, 543.
- Sweet, Stephen, 701.
- Taft, Aaron, 916, 917, 960.
- Benjamin, 107, 287, 354, 355, 356, 460, 461, 462, 560, 597, 602, 643, 644, 645,
646, 647, 648, 649, 650, 673, 674, 675, 831, 832, 833, 852, 853, 979, 1105,
1106, 1107.
- Daniel, 18, 19, 20, 104, 105, 108, 111, 188, 245, 397, 398, 399, 400, 407, 408,
409, 410, 444, 461, 464, 842, 867, 988, 1105, 1106, 1108, 1109, 1117.
- Daniel, Jr., 972.
- David, 15, 257, 716.
- Eleazar, 271, 396, 537, 705, 903, 918, 1105.
- Elijah, 1182, 1184, 1185, 1190.
- George, 1182, 1184.
- Isaac, 461, 490, 507, 604, 936, 1010, 1066.
- Israel, 494, 711, 712, 718, 863, 1091.
- Jacob, 933.
- Joseph, 105, 285, 438, 439, 460, 461, 462, 566, 567, 568, 569, 680, 681, 682,
683, 1003, 1023, 1032, 1103, 1105, 1106, 1113.
- Joseph, Jr., 87, 88, 97, 285, 286, 287, 379, 380, 388, 389, 461, 1032, 1123.
- Josiah, 492, 716, 717, 963, 964, 965, 966, 967, 1005, 1178, 1179.
- Mijamin, 1096.
- Moses, 982, 983, 995, 1049, 1059.
- Nahum, 1102, 1154, 1155, 1156.
- Nathaniel, 900, 1076, 1082, 1093.
- Noah, 1032, 1044.
- Peter, 1019.
- Robert, 80, 98, 99, 100, 102, 104, 106, 107, 108, 109, 187, 188, 189, 245, 441,
461, 559, 560, 561, 724, 801, 805, 832, 833, 860, 876, 889, 900, 933, 934,
988, 1015, 1018, 1019, 1032, 1047.
- Robert, Jr., 404, 461, 497, 498, 499, 851, 855, 925, 1017.
- Robert, 3d, 861, 862.
- Seth, 1075, 1078, 1079, 1080, 1096.
- Thomas, 95, 97, 98, 101, 102, 103, 104, 109, 1010, 1023, 1106.
- Thomas, Jr., 532, 697, 698, 873.
- Tappin, Mrs., 464, 795.
- Taylor, Samuel, 990.
- Tenney, Moses, 306, 601, 602, 939.
Thomas, 511, 512, 513.
- Terry, Samuel, 217.
- Thayer, Aaron, 62, 419, 910, 968, 984, 1128.
- Benjamin, 88, 89, 90, 91, 92, 93, 94, 363, 364, 413, 460, 461, 597, 601, 602,
675, 891, 938, 968, 976.
- Benjamin, Heirs of, 94, 95.
- Benjamin, Jr., 87.
- Corneilous, 1071.
- Daniel, 450, 820, 931, 1119.

X

- Thayer, David, 500, 521, 531, 537, 538, 550, 552, 635, 636, 657, 770, 855, 881, 936.
 David, Jr., 785.
 Ebenezer, 447, 448, 449, 450, 461, 737, 739, 947, 1010.
 Ebenezer, Jr., 595, 596, 605, 606.
 Fardinando, 84, 85, 86, 87, 90, 346, 448, 461, 753, 754, 755, 770, 772, 773.
 Ichabod, 976.
 Ichos, 738.
 Isaac, 31, 101, 427, 428, 461, 463, 558, 641, 985.
 John, 330, 537, 596, 887, 925, 944, 945.
 John, Jr., 929, 942.
 Jonathan, 88, 217, 279, 280, 337, 389, 461, 491, 530, 531, 565, 741, 742, 743,
 744, 818, 820, 864, 919, 991.
 Jonathan, Jr., 279, 919.
 Joseph, 584, 585, 592, 690, 691, 891, 919, 921, 1039, 1106, 1116.
 Joseph, Heirs of, 95, 96.
 Joseph, Jr., 692.
 Josiah, 143, 152, 153, 154, 155, 156, 157, 158, 344, 345, 346, 347, 348, 349,
 350, 351, 352, 353, 354, 404, 461, 462, 464, 577, 595, 597, 603, 650, 651,
 653, 660, 674, 813, 816, 817, 863, 979, 1043.
 Nathaniel, 27, 600, 818, 820, 953.
 Peletiah, 887.
 Samuel, 15, 16, 101, 270, 271, 307, 317, 413, 444, 445, 446, 447, 460, 461,
 462, 465, 484, 507, 562, 569, 570, 571, 572, 573, 586, 587, 597, 650, 700,
 701, 705, 706, 718, 719, 720, 721, 722, 723, 724, 725, 726, 727, 728, 729,
 745, 746, 748, 749, 750, 751, 752, 753, 754, 755, 756, 757, 758, 759, 760,
 761, 762, 763, 764, 770, 889, 891, 903, 921, 924, 925, 937, 956, 971, 977,
 1014, 1048, 1104, 1105, 1106, 1118, 1120, 1122, 1123.
 Samuel, Lieut., Heirs of, 729.
 Samuel, Jr., 680, 729, 747, 882, 903, 919.
 Seth, 1047, 1096.
 Thomas, 15, 41, 253, 330, 461, 462, 538, 582, 600, 769, 770, 771, 772, 773,
 774, 775, 776, 777, 778, 779, 780, 855, 868, 883, 938, 1120.
 Thomas, Jr., 253, 254, 261, 537.
 Uriah, 31, 390, 449, 494, 528, 706, 877, 915, 919, 1010, 1013.
 William, 407, 597, 732, 907, 917, 970, 1040, 1041, 1065.
 William, Jr., 1015.
- Thompson, Benjamin, 441, 442, 443, 460, 669, 696, 916.
 David, 134, 306, 460, 542, 595, 785, 922, 929, 933.
 Ebenezer, 135, 136, 137, 460, 633.
 Ebenezer, Dea., Heirs of, 911.
 Elisha, 925, 1038.
 John, 129, 130, 131, 132, 133, 134, 230, 343, 460, 599, 650, 827, 837.
 John, Jr., 130, 131, 132, 137, 460, 722.
 Joseph, 531, 558, 909, 1003.
 Moses, Heirs of, 989.
 Samuel, 598, 599, 630, 633, 736.
 William, 1009.
 Woodland, 37, 133, 441, 460, 521, 522, 523, 529, 530, 531, 866, 1107.

- Thurston, Benjamin, 862.
 Daniel, 51, 461, 509, 510, 597.
 Daniel, Jr., 510.
 David, 862.
- Thwing, John, 381.
 John, Jr., 940.
- Tinney, Thomas, 901, 902, 931, 1104, 1106, 1107.
- Torrey, Angel, 263, 301, 372, 373, 374, 375, 376, 377, 378, 453, 460, 463, 495, 496, 810.
 Angel, Heirs of, 379.
 Ebenezer, 976, 1006, 1007.
 Ebenezer, Heirs of, 370, 378.
 Joseph, 1184, 1190.
 Josiah, 372, 373, 807.
 Mary, 664, 981.
 Samuel, 37, 337, 383, 384, 385, 386, 387, 388, 414, 418, 438, 463, 465, 521, 549, 564, 659, 891, 897, 921, 925, 949, 1080, 1081, 1082, 1085, 1091, 1093.
 William, 117, 135, 137, 220, 378, 387, 445, 589, 664, 869, 899, 902, 907, 919, 923, 926, 942, 944, 946, 950, 996, 998, 999, 1003, 1007, 1009, 1012, 1014, 1016, 1033, 1034, 1125.
- Trask, Nicholas, 734, 751, 984.
- Tyler, David, 61, 461, 463, 815, 834.
 Ebenezer, 385.
 Hopestill, 383, 463.
 Job, 287, 383, 463, 735.
 John, 61, 255, 280, 416, 463, 707, 811, 812, 813, 814, 923, 930, 986, 1020, 1061, 1105.
 John, Jr., 61, 260, 416, 463, 703, 704, 710, 810, 815, 1083, 1106.
 Joseph, 413, 415, 416, 419, 936, 1046, 1058.
 Nathan, 135, 255, 256, 280, 281, 282, 461, 463, 670, 671, 672, 733, 734, 813, 816, 817, 833, 834, 902, 903, 914, 915, 917, 948, 950, 976, 986, 1004, 1030, 1032, 1033, 1034, 1037, 1050, 1051, 1061, 1105, 1106, 1113, 1120, 1122, 1123, 1128.
 Nathan, Jr., 1050, 1083, 1085.
 Robert, 61, 460, 582, 583, 608, 609, 815, 899.
 Samuel, 184.
- Uppanboh Queen, 7.
- Uxbridge, Town of, 896, 1113, 1114, 1125.
- Verry, Samuel, 661.
- Warfield, Abijah, 1190.
 Elihu, 456, 487, 495, 579, 854, 919.
 Elihu, Heirs of, 487.
 Eliphelet, 239, 240, 489, 491, 579.
 John, 106, 195, 196, 197, 198, 324, 326, 659.
 Mary, 461.
 Samuel, 461, 488, 489, 505, 660, 661, 701, 785.
 Samuel, Jr., 578.

- Warring, Samuel, 869, 870, 871.
 Waterman, Joseph, 30, 252.
 Waters, Isaac, 396.
 Webb, Elisabeth, Mrs., 1048.
 Nathan, 497, 498, 499, 988.
 Thomas, 494.
 Webster, Thomas, 1082.
 Wedge, Daniel, 1011.
 Wheaton, Benjamin, 460, 785, 824, 827, 828, 829, 830, 831.
 Benjamin, Jr., 830.
 Samuel, 878.
 Wheelock, Benjamin, 51, 221, 222, 223, 224, 225, 227, 228, 229, 230, 231, 232, 278,
 330, 405, 464, 573, 574, 575, 576, 577, 578, 597, 661, 698.
 Benjamin, Jr., 225, 226, 229, 230, 278, 1006.
 Daniel, 713, 941, 1058, 1068, 1141.
 Eleazer, 300, 301.
 Nahum, 1190.
 Obadiah, 200, 219, 232, 233, 234, 338, 339, 460, 464, 865, 869, 898, 899,
 995.
 Obadiah, Heirs of, 1190.
 Paul, 892, 1062, 1141.
 Peter, 936, 992, 1006.
 Seth, 1173.
 Silas, 917, 936.
 White, Benjamin, 17, 18, 28, 29, 30, 252, 561, 1105.
 Daniel, 599, 883.
 Ebenezer, 24, 25, 56, 206, 298, 340, 358, 461, 580, 609, 1093.
 Ezekiel, 875, 876.
 John, 335, 336, 461, 542, 692, 693, 908, 979, 1106.
 Joseph, 20, 21, 22, 23, 24, 26, 27, 31, 35, 36, 37, 38, 335, 339, 354, 361, 362,
 461, 757, 786, 820, 821, 862, 875.
 Joseph, Jr., 339, 340, 341, 342, 343, 358, 359, 360, 361, 362, 461, 464, 1104,
 1106, 1116, 1120.
 Moses, 1045.
 Samuel, 407, 699, 700, 917, 978.
 Thomas, 18, 25, 31, 361, 444, 461, 462, 579, 580, 599, 607, 630, 715, 733, 820,
 821, 822, 823, 824, 825, 1107, 1108, 1116, 1122.
 Thomas, Jr., 25, 28, 461, 722, 730, 826.
 Thomas, 2d, 24, 25, 281, 709.
 William, 359, 450, 520, 727, 728, 747, 851, 862, 919, 952.
 Whitney, Jonathan, 15, 16, 17, 930, 931.
 Joshua, 842.
 Winter, Christopher, 333, 712, 713, 974, 975.
 Joseph, 712.
 Timothy, 165, 330, 331, 332, 334, 335, 363, 460, 514, 515, 633, 653, 654, 728,
 729, 747, 831.
 Timothy, Heirs of, 332, 333, 654, 655, 656, 712.
 Wiswall, Thomas, 1030.

- Wood, David, 551, 1106.
Dexter, 1024, 1045, 1075, 1076, 1080.
Ebenezer, 339, 548, 549.
Eliphelet, 888.
Ezekiel, 271, 278, 337, 338, 339, 389, 390, 391, 453, 643, 892, 979, 1001, 1024,
1053, 1054, 1055, 1069, 1086, 1090, 1182, 1185.
George, 1182, 1185.
James, 462, 490, 876, 961, 979, 1001, 1004, 1016.
Jonathan, 496, 549, 550, 551, 552, 554, 659, 922.
Joshua, 1062, 1068.
Josiah, 462, 490, 984.
Samuel, 581, 1182, 1185.
Simeon, 1086, 1087, 1173
Solomon, 271, 272, 273, 277, 278, 279, 418, 419, 420, 421, 422, 452, 453, 454,
456, 457, 458, 460, 1059, 1086, 1087, 1104, 1106, 1138.
Solomon, Jr., 271, 420, 421, 458, 459, 767.
Stephen, 1178, 1182, 1185.
- Woodland, John, 52, 462.
Woolson, John, 882.
Womsconont, 8.
Work, Samuel, 930.
Wright, Samuel, 996.

