

Digitized by the Internet Archive  
in 2011 with funding from  
Boston Library Consortium Member Libraries

<http://www.archive.org/details/records26hamp>







COUNTY  
COMMISSIONERS  
RECORDS

Vol. 26

Mar. Term

1958

to

Sept. Term

1961



Abatement of taxes, Appeals re -	92, 95, 102, 128, 172, 250, 251 260, 272, 281, 357, 394, 436
Accounts -	2, 8, 13, 20, 28, 31, 39, 44, 53, 59, 71, 77, 99, 126, 130 141, 153, 156, 162, 168, 186, 204, 227, 247, 255, 269, 274, 286 299, 304, 314, 326, 329, 340, 350, 379, 391, 404, 426, 431, 435
Acting Commissioner appointed	5, 8, 23, 24, 35, 50, 319, 437
Acus, Edward M. et ux, Awarded land damage in Southamton	413
Acus, Joseph et ux, " " " " "	413
Agreement, Re use of Camp Hodgkins by Y. M. C. A.	75, 223, 359
Agreement, Re regional program of County Aid to Agriculture	47
Agreement with Hampden County re " " " "	193
Agreement with Patrick J. Bynan et ux re fill on New Ludlow Road	270
Allen, Carlos, Elected member of County Personnel Board	30
Amherst, Board of Assessors ads. William H. Weaver et ux	394
Amherst, Selectmen of, Petition for relocation of Mill Lane	319
Amherst, Selectmen of, Petition for relocation of Market Hill Road and discontinuance of Henry Street	421
Amherst College, Trustees of, Awarded land damage in Amherst	321
Andersen & Son, Inc., Soren T., Re painting at the Jail	167, 273
Andrews, Herman et ux, Awarded land damage in Southamton	413
Annexation of Town of Southamton by City of Holyoke, Opposition to	344
Appellate Tax Board, Re abatement of tax	358
Application for Licensing Proposed Radio Network	269
Appropriation, Request for permission to carry balance forward	70, 222
Armed Forces, Re period of service	15
Art's Cabinet Shop, Re bid on cabinets for Extension Service	57
Ashlaw, Helen A., Eligibility re Contributory Group Insurance plan	44
Ashlaw, Helen A., Vote to approve appointment	359
Aspen St. Rod & Gun Club of Ware, Request approval of coffer dam	9
Aspen St. Rod & Gun Club of Ware, Request approval of dam repairs	10
Assessment of damages, Stephen P. Dunn vs. City of Holyoke et al	56
Assessment of damages, Western Mass. Elec. Co. vs. City of Holyoke	230
Assignment of Sanatorium milk contract to Walter E. Kellogg & Son	43
Assistant Register of Deeds, Bond approved	64, 223, 351
Attendant Nurse, Re change in classification at Sanatorium	270
Atwood, Preston et ux, Awarded land damage in Belchertown	192
Authorization to County Treasurer	70, 145, 193, 226
Automobile Sales Company, Re bid on truck for Reservation	188

-----




B & M Construction, Inc., Re bid for construction parking lot	439
Babb, Horace O., Reappointed trustee for County Aid to Agriculture	113
Baggs, Henry, Awarded land damage in Belchertown	171
Banner, Howard A., Bond approved as County Treasurer	72, 224, 354
" " " Awarded land damage in Goshen	310
" " " Votes for County Treasurer	343
" " " Qualified as County Treasurer	344
Barre, Arthur J., Petition for release from House of Correction	12
Barrett, Donald et ux, Awarded land damage in Westhampton	196
Bartosz, Heirs of John, Awarded land damage in South Hadley	133
Bean, Fred H., Reappointed trustee County Aid to Agriculture	7, 267
Bean, Fred H., Vote to accept resignation as trustee	327
Bean, H. I. & Sons, Re bid on eggs	27, 144, 294, 429
Beaver Brook Poultry Farm, Re bid on poultry	27
Beaver Brook Poultry Farm, Vote to cancel contract	43
Belchertown, Assessors of, ads. Henry A. Lonczak et ux	281
Belchertown, Selectmen of, Petition layout Turkey Hill Rd.	169, 188, 212
Belchertown, Town of, Vote to allot money to	145, 273
Belchertown, Town of ads. Stanley Kusek et al	102
Belden, Luther A., Appointed trustee County Aid to Agriculture	113
Belz, Evlyn, Re change in classification	331
Bemben, John, Awarded land damage in Hadley	298
Bennett, William J., Re County Aid to Agriculture agreement	47
Berkshire County, Re termination of Sanatorium contract	136
Berkshire Frosted Foods, Inc., Re bid on Canned Goods	34, 159, 311, 438
Berkshire Mountain Lakes Development, Re dam in Middlefield	74
Bixby, George O., Vote to purchase refrigerator for Jail	46
Bizz's Market, Re bid on meat for Jail	66, 221, 345
Black, Lewis, Appointed trustee County Aid to Agriculture	402, 333
Black, Marguerite, Re change in classification	270
Blood donors at Jail, Vote re	336
Blue Cross-Blue Shield, Vote to accept rates	349
Blue Cross-Blue Shield, Vote to adopt Master Medical Plan	222
Blyda Ford Sales, Inc., Awarded contract for Jail truck	54
" " " " Re bid for station wagon for Reservation	66
" " " " Re bid for truck for Reservation	347
Bond of Assistant Register of Deeds approved	63, 64, 223, 351
Bond of County Treasurer approved	72, 224, 354
Bond of Register of Deeds approved	63, 223, 351
Bongiovanni, Fred L. et ux, Awarded land damage in Westhampton	152
Booth, George E., Awarded land damage in Belchertown	192
Boston & Maine R.R., Re layout of Arthur St. in Easthampton	23
Boston & Maine R.R., Awarded land damage in Easthampton	25
Bottum, Jonathan A. et ux, Awarded land damage in Southampton	293



Boy Scouts of America, Re use of Camp Hodgkins	278
Boyer, Bertha, Re change in classification	280
Boyer, Maurice J. & Jean, Awarded land damage in Chesterfield	397
Boyle, John F., Reappointed County Dog Officer	71, 228, 353
Boyle, John F., Vote to pay County Dog Officers	60, 219, 346
Bray, William H., Appointed Acting Commissioner	5, 23
Breton, Legar A., Awarded land damage in Easthampton	401
Brochu, Lionel M., Awarded land damage in Southampton	413
Brookside Dairy Inc., Re bid on milk for the Jail	345
Brown, Arthur et ux, Awarded land damage in Southampton	413
Brown, Thomas E., Jr., Petition for release from House of Correction	32
Brown's Market, Re bid on meat	27, 66, 144, 429
Brownell, Hiram H., Elected to Board of Directors of Mass. Assn.	391
"    "    "    Elected Chairman of Board of Sanatorium trustees	72
"    "    "    Elected Chairman of County Commissioners	228
"    "    "    Elected Chairman Deer Hill State Reservation	353
Brownell Co., The, Re proposal for gas boiler in Hall of Records	6
Bruderlein, Anna, Re change in classification	280
Buchino, Francis X., Petition for release from House of Correction	223
Buckner, Leonard L., Petition for release from House of Correction	220
Budget, Vote re changes in	16, 113, 126, 262, 275, 405
Budget, Vote to approve transfers within	225
Budget, Supplemental, Vote to request	325
Bull, Vernon L. et ux, Awarded land damage in Southampton	413
Burt, Pauline, Re land damage in town of Williamsburg	179
Bushey, Henry H., Re revocation of kennel license	112
Butler, Bertram R. et ux, Awarded land damage in Belchertown	192
Bynan, Patrick J. et ux, Re agreement re fill on New Ludlow Road	270
Byrne, Sarah A., Re change in classification	351


-----

Cahillane Motors, Re bid on station wagon for Reservation	67
"    "    Re bid on truck for Reservation	188
Callahan, John R., Jr., Resolution to honor memory of	5
Camp Hodgkins, Re agreement with Northampton Y. M. C. A.	75, 223, 359
Camp Hodgkins, Permission granted for use by Boy Scouts of America	278
Campbell, Charles W., Petition for release from House of Correction	64
Canned Goods, Vote re proposals for Sanatorium	34, 159, 311, 438
Canter, Edward L. Inc., Re bid on paper supplies	144, 294
Carando, Peter F. et ux, Awarded land damage in Williamsburg	179
Carman-Mitchell-Wing Co., Re extractor for Jail	160
Carmel, Richard D. et ux, Awarded land damage in Huntington	182
Carter Paper Company, Re bid on paper products	28, 144, 294, 429
Gelatka, Alex, Reappointed trustee County Aid to Agriculture	113







Center, Arthur E., Re bid on station wagon for the Reservation	67
Center Millwork & Bldg. Supplies Service Center, Re cabinets	57
Chagnon, Ubar, Vote to accept resignation of Sanatorium barber	74
Change in classification, Jeanette Ahearn	229
"    "    "    Evlyn Belz	331
"    "    "    Sarah A. Byrne	351
"    "    "    Rebecca Dea	229
"    "    "    Gerald A. Dunn	387
"    "    "    Nora Foley	229
"    "    "    Walter Melnick	419
"    "    "    Irene Olander	358
"    "    "    Raymond G. Schorge	338
"    "    "    Marie E. Slattery	387
"    "    "    Sanatorium employees	270, 280, 430
Chapter 33, Sec. 59, General Laws, Vote to accept provisions	15
Chapter 90 Allotment in city of Northampton, Vote to transfer	112
Chapter 214, Acts of 1960, Vote to accept	280
Chapter 378, Acts of 1956, Vote to accept	15
Chapter 386, Acts of 1960, Vote to accept	280
Chapter 493, Acts of 1959, Vote to accept	173
Chapter 513, Acts of 1959, Vote to accept	173
Chapter 595, Acts of 1959, Vote to accept	173
Chapter 647, Acts of 1960, Vote to accept	349
Chapter 659, Acts of 1958, Re plans & specifications for Court House	70
Chardan Poultry Inc., Re bid on poultry	43, 144, 429
Chesterfield, Selectmen of, Petition for layout of Cummington Road	395, 199
Chesterfield, Selectmen of et als, Petition for layout of Main Road	105
Chesterfield, Town of, Vote to allot money for Bisbee Road bridge	134
Chesterfield, Town of, Vote to allot money toward land damage Rte 143	414
Chesterfield, Town of, Vote to allot money for River Road	321
Chesterfield, Town of, Vote to amend plan of Cummington Road	380
Children, Handicapped, Re county group insurance	280
Childs, H. L. & Son, Vote to engage for painting	49, 167, 197, 273
Choquette, John B. et ux, Awarded land damage in Williamsburg	179
Chriscola's Farm Equipment Inc., Re contract for tractor for Res.	69
Christmas Lighting, Vote to pay Chamber of Commerce	42, 165
Chylinski, Stanislaw, Awarded land damage in Cummington	267
Ciak, Frances, Re channel easement in Easthampton	387
Civil Defense Fire Radio Network, Re license	269
Clark Motors Inc., Re bid on station wagon for Reservation	67
Clifford, Alfreda O., Awarded land damage in Belchertown	215
Coffin, Everett, Petition for release from House of Correction	129
Collins Supply, Re bid on steam boiler and tankless heater	224
Committee on Counties, Request permission to increase budget	16, 113



Commonwealth Elec. & Mfg. Co., Re steam boiler and tankless heater	224
Condon, Arthur M., Re bid on paper products	28, 144, 294
Copley, Elizabeth, Awarded land damage in Plainfield	212
Cote, Nelson J., Petition for release from House of Correction	153
County Aid to Agriculture, Re proposal for offset duplicator	286
"    "    "    "    Trustees appointed	7, 113, 233, 267
"    "    "    "    "    "	270, 333, 380
"    "    "    "    Re regionalization - Hampden County	193
"    "    "    "    Re resignation Fred H. Bean as trustee	327
"    "    "    "    Re resignation Ethel P. Graves as trustee	270
"    "    "    "    Re resignation of Edward C. Wanczyk	346
"    "    "    "    Re resignation of Merion L. Payne	394
"    "    "    "    Change in classification of Walter Melnick	419
County Commissioner appointed to fill vacancy on board	54
County Commissioner, Edwin M. Podolak qualified	54, 67, 344
County Commissioner, Hiram H. Brownell qualified	68
County Commissioner, Raymond A. Lyman qualified	344
County Commissioners, Board organized	72, 228, 352
"    "    Re notice of meetings	71
"    "    Reports for 1958, 1959 and 1960	79, 233, 360
County Dog Officers, Vote to reappoint	71, 228, 353
County Dog Officers, Vote to pay	60, 219, 346
County Estimates	76, 232, 359
County Personnel Board, Carlos Allen elected member	30
County Personnel Board, Raymond A. Lyman elected member	60
County Personnel Board, John F. Shea elected member	434
County Tax apportioned	47, 166, 331, 419
County Treasurer, Bond approved	72, 224, 354
County Treasurer, Votes for	343
County Treasurer qualified	344
County Treasurer's Statement of receipts and payments	77, 248, 378
Court House, Authorization for roof repairs	48, 304
Court House, Authorization to repair sidewalk	55
Court House, Report on Fair Market Value	346
Court House, Vote to purchase electric water cooler	64
Cousineau, Howard J. et ux vs. Town of Goshen	128
Coventry, Clark W. et ux vs. Board of Assessors of town of Hatfield	436
Cowles, W. D. Inc., Awarded land damage in Amherst	424
Cowles & Jensen, Awarded contract for parking lot in Northampton	439
Crabtree, Blanche, Awarded land damage in Southampton	125
Craven, Walter H., Petition for release from House of Correction	67
Cummington, Selectmen of, Petition layout West Cummington Road	262
Cummington, Town of, Vote re allotment	48, 165, 327, 438
Cummington, Town of, Vote re discontinuance of State Highway	125, 275




Dam in Belchertown, Request of Henry Renouf for approval	326
Dam in Middlefield, Re proposal of Virginia Lakeshore, Inc.	74
Dam in Southampton, Request of Edward C. Searle for approval	432
Dam in Ware, Aspen St. Rod & Gun Club request approval	9, 10
Dam in Ware, Bolac J. Skowron, Request approval of	187
Dam in Williamsburg, Request of John P. Webster for approval	442
Davis, H. F. Tractor Co., Re bid on tractor for Reservation	69
Day, Anna M., Petition for release from House of Correction	26
Dea, Rebecca, Vote to grant leave of absence without pay	12
Deer Hill State Reservation, Vote to reappoint caretaker	129, 252, 391
Deer Hill State Reservation, Chairman elected	73, 228, 353
Defoe Ford, Inc., Awarded contract for Reservation station wagon	67
" " " Re bid on truck for Mt. Tom State Reservation	188
Dehumidifier, Vote to purchase for Hall of Records	42
Delisle, Arthur E. et ux, Awarded land damage in Westhampton	357
Demolition and removal of buildings, Re parking lot on Gothic Street	439
Dept. Public Health, Re renewal of Sanatorium contract	287, 403
Dept. Public Works, Re discontinuance South St. in Northampton	14
Dept. Public Works, Re discontinuance State Highway in Cummington	275
Deptula, Anna Marie, Re change in classification	280
Deptula, Joseph J., Awarded land damage in Southampton	413
Derwicki, Joseph J. et ux, Awarded land damage in Southampton	413
Devereaux Chevrolet Inc., Re bid on Jail truck	54
Dial, Alvin, Jr., Petition for release from House of Correction	231
Dick Co. of Boston, Inc., A.B., Re proposal on offset duplicator	286
Dilts, Wilmer C. et ux, Awarded land damage in Southampton	125
Dindial, Winston et ux, Awarded land damage in Chesterfield	397
Director of Accounts, Request special appropriation	70, 222
Discontinuance of free transportation to Sanatorium, Vote re	338
Discontinuance of South Street in city of Northampton	14
Discontinuance of State Highway in town of Cummington	125, 275
Discontinuance of State Highway in town of Ware	127
District Court of Eastern Hampshire, Vote to increase rent	222
Don Allen Chevrolet, Re bids	67, 188, 348
Dostie, Desire et ux vs. Board of Assessors of Williamsburg	260
Doyle & Ruckman, Awarded contract for painting at the Jail	167
Dreikorn's Bakery, Re bid on bread	27, 144, 294, 429
Drugs and Medical Supplies, Vote re bids	17, 135, 279, 418
Duda, Edward S., Awarded land damage in Easthampton	384
Dunaj, John et ux, Awarded land damage in Southampton	124
Dunn, Gerald A., Vote re change in classification	387
Dunn, Stephen P. vs. City of Holyoke et al, Assessment of damages	56
Duplicating Equip. & Supplies Co., Bid on offset duplicator	286
Dwyer, Nicholas, Granted an extension of sick leave	276, 284
Dziadzio, Maxie et ux, Awarded land damage in Southampton	124



Eastern Equipment Sales Inc., Re bid on tractor for Reservation	69
Easthampton, Selectmen of, Petition for alteration of Hendrick Street	398
"          "          "    Petition for alteration of Liberty Street	384
"          "          "    Petition for layout of Janes Lane	381
Easthampton, Selectmen of et als, Petition for layout of Arthur Street	23
Easthampton, Town of, Vote to allot money for East Street	52
Easthampton, Town of, Vote re allotment	301, 415
Easthampton Motor Sales, Inc., Re bid on truck for the Jail	54
"          "          "          "          "          "          "          "          "          "          Reservation	348
"          "          "          "          "          "          station wagon for          "	66
Eavestroughs, Re installation by John E. Fisher at the Jail	165
"          "          "          "          Evans Bros. at House of Correction	283
Ed's Foodland, Re bid on meat for the Jail	66
Egan, Edward P. Jr., et ux, Awarded land damage in Easthampton	401
"          "          "          "          "          Re channel easements in Easthampton	401
Eligibility for participation in county insurance plan	44, 104, 267
Emergency Loan, Vote to borrow	10
Emergency Loan for Sanatorium, Vote to request approval	337
Emerson Co., Geo. D., Re bid on canned goods	34, 159, 311, 438
Estimates of county receipts and expenditures	76, 232, 359
Estimates of Hampshire County Retirement System	73, 227, 352
Estimates of Receipts and Expenditures of Sanatorium	75, 231
Evans Bros., Engaged to install gutters at the Jail	42, 435
"          "          Awarded contract for installing eavestroughs	283
"          "          Re proposal for new roof on nurses' home at Sanatorium	127
Executive Session of County Commissioners, In re	346
Extractor, Vote to purchase for the Jail	160
Ezold, Mrs. Bertha L., Appointed trustee for County Aid to Agriculture	270


-----

Fair Market Value of Courthouse and Hall of Records, Report on	346
Federal Communications Commission, Re license for radio network	158, 269
Ferrante Co., The, Re bid on kitchen cabinets for Extension Service	57
Ferreira, Florence G., Re change in classification	270
First National Bank of Northampton, Vote to accept interest rate	379
"          "          "          "          "          Re emergency loan	10
"          "          "          "          "          Re temporary loan in anticipation of taxes          6, 15, 45, 91, 255, 305, 329 330, 388, 432	
"          "          "          "          "          Re temporary loan for Sanatorium 7,	30
59, 104, 154, 196, 259, 318, 388	
Fisher, Aaron, Estate of, Awarded land damage in Westhampton	140, 357





Fisher, John E., Vote re installation of eavestroughs at Jail	165
" " " Re proposal for eavestroughs at House of Correction	283
" " " Engaged to make repairs to Courthouse roof	48, 304
" " " Re proposal for new roof on nurses' home at San.	127
Fisher, Morris B. et ux, Awarded land damage in Southampton	413
Fitzsimmons, Louise J., Vote re reclassification	311
" " " Appointed Acting Commissioner	8, 24, 35, 50, 319
Flags, American, Re authorization	279
Floor Covering, Re Naturalization Room	154
Foley, Atty. Francis M., Appointed Acting Commissioner	437
Franklin County, Re notice of termination of Sanatorium contract	311
Franklin County, Re renewal of Sanatorium contract	287, 403
Frary, Morris L. et ux, Awarded land damage in Westhampton	152
Fritz, Walter O., Awarded land damage in Southampton	124
Fuel Oil, Vote to advertise for bids	32, 157, 300, 440
Fuel Oil tanks in Hall of Records, Vote re replacement	430
Fuller, Percy W., Awarded land damage in town of Westhampton	196
-----	
Gagnon, Caroline, Awarded land damage in town of Westhampton	196
Gas boiler in Hall of Records, Vote to invite proposals for	6
" " " " " " Re emergency loan for installation	10
Gas stove, Vote to purchase for the Jail	155
General Microfilm Company, Vote re bid on microfilming	65
Germano Ford Sales, Re bid on station wagon for Reservation	67
" " " " " " truck for the Reservation	188, 348
Goggin, Judge Thomas L., Vote to pay	259
Gorton, Harry E., Awarded land damage in town of Southampton	413
Goshen, Selectmen of, Petition for layout of Shaw Road	306
Goshen, Town of, ads. Howard J. Cousineau et ux	128
Granby, Selectmen of, Petition for layout of Amherst Street	34
Granby, Town of, Re participation in County Group Insurance Plan	18
Graphic Microfilm of New England Inc., Re bid on microfilming	65
Graves, Ethel, Reappointed trustee for County Aid to Agriculture	267
Graves, Ethel, Re resignation as trustee for County Aid to Agriculture	270
Graves & Son Inc., F.N., Re bids	66, 69, 188, 348
Graves Equipment Inc., Re bid on truck for Jail	54
Gray's Market, Re bid on meat	27, 144, 294, 429
Gustafson, Dennis G., Petition for release from House of Correction	347
Guyette, Arthur C. et al, Awarded land damage in Plainfield	219
Guzik, Estate of Martin, Awarded land damage in Williamsburg	112
Guzik, Stanley et ux, Awarded land damage in Williamsburg	185



Hadley, Selectmen of,	Petition for alteration of Bay Road	302
"	" " " Petition for layout of Comins Road	333
"	" " " Petition for relocation of Hockanum Road	295
Hadley, Town of,	Vote re Chapter 90 allotment	226, 436
"	" " " Re land damage awards on Hockanum Road	298
"	" " " " " " " " Bay Road	303
"	" " " Vote re allotment for bridge over Fort River	434
Hall, Glade P. et ux,	Awarded land damage in Westhampton	152
Hall of Records,	Re replacement of fuel oil tanks	430
"	" " " Vote re painting	197, 273
"	" " " Vote to purchase dehumidifier for vault	42
"	" " " Vote to invite proposals for gas boiler	6
Hallett Construction Corp.,	Re bid on construction of parking lot	439
Haloid Xerox Inc.,	Re bid on photocopy paper	65, 221, 343
Hampshire County Catholic Comm. for Scouting,	Re use Camp Hodgkins	278
Hampshire County Group Insurance Plan,	Re Town of Granby	18
"	" " " " " Re South Hadley Fire District #1,	268
"	" " " " " Re Huntington	273
Hampshire County Mutual Aid Civil Defense Fire Radio network	158, 261, 269	
Hampshire County off-street parking lot,	Gothic Street, Northampton	439
Hampshire County Retirement System,	Re estimates	73, 227, 352
Hampshire County Sanatorium,	Vote re bids on Drugs, etc.	17, 135, 279
"	" " " Vote re bids on Milk, etc.	27,43,144, 294, 429
"	" " " Vote re bids on canned goods	34,159, 160, 311
"	" " " Vote to cancel poultry contract	43
"	" " " Vote re proposals on poultry	43
"	" " " Re purchase of electric steam boiler and tankless heater	224
"	" " " Re change in classification of employees	270
"	" " " " " " " " " " " "	280
"	" " " Re discontinuance of free transportation	338
"	" " " Re renewal of contracts	287, 403
"	" " " Organization Board of Trustees	72, 228
"	" " " Estimate of Receipts & Expenditures	75, 231
"	" " " Re proposals for new roof	127
"	" " " Notice of termination of contract	311, 136
"	" " " Re 48-hour week for nurses	156
"	" " " Assignment of milk contract	43
Harold Kent Ford Inc.,	Re bid on truck for Reservation	348
"	" " " " Re bid on station wagon for reservation	67
Hatch, Azel F.,	Awarded land damage in town of Goshen	310
Hatfield, Town of,	Re add'l allotment on Chestnut Street bridge	97, 220
Hatfield Beef Company,	Re bid on meat for the Jail	345
Haydenville Fuel Oil Co.,	Re bid on fuel oil	301
Healey, Percey,	Awarded land damage in town of Chesterfield	204




Hebert, Joseph O., Jr., et ux vs. Board of Assessors of Worthington	172
Hebert & Son Inc., Re bid on fuel oil	33
Helliwell, Clarence et ux, Awarded land damage in Southampton	124
Hemenway, Carl M., Awarded land damage in Williamsburg	179, 185
Hemenway, Kenneth H., Estate of, Awarded land damage in Goshen	310
Hemenway, Ralph, Estate of, " " " " "	310
Henrichon, Earl F. et ux, Awarded land damage in Belchertown	192
Henrichon, Edward A. et ux, " " " " "	192
Hickerson, George et ux, Awarded land damage in Huntington	182
Hillenbrand, Robert, Petition for release from House of Correction	159
Holyoke, City of ads. Stephen P. Dunn, Assessment of damages	56
Holyoke, City of ads. Western Mass. Electric Company	230
" " " Re opposition to annexation of town of Southampton	344
" " " Awarded land damage in town of Westhampton	140
Holyoke City of, Water Dept., Awarded land damage in Westhampton	152
Holyoke, City of, Water Works, " " " " Southampton	293
Holyoke Wholesale Grocery Co. Inc., Re bid on canned goods	34, 159, 311
Hubbard, Garfield G., Awarded land damage in town of Belchertown	215
Huntington, Selectmen of, Petition for layout of Montgomery Road	179
Huntington, Town of, Request participation in insurance plan	273

-----

Imperial Bakery, Re bid on bread for Jail	66, 220, 345
Inspection of Jail, Semi-annual	11, 55, 126, 165, 268, 312, 398
Insurance, Vote to establish schedule	68, 226, 350
Insurance, Request continuance of Master Medical plan	348
Insurance, Vote to adopt Public and Institutional program	440
Insurance, Hampshire County group, Participation by town of Granby	18
" " " " " " " " Huntington	273
" " " " " " " " So. Hadley Fire District #1	268
International Harvester Co., Re truck for Reservation	188, 348
Isaac, James Edward et ux, Awarded land damage in Belchertown	171
Isaac, Edward J. et ux, " " " " "	215
Isaac, William E. et ux, " " " " "	215

-----



Jacque, Albert H. et ux, Awarded land damage in Amherst	321
Jail, Re semi-annual inspections	11, 55, 126, 165, 268, 312, 398
Jail, Sick Leave with pay granted to George E. O'Donnell	11
Jail, Sick Leave with pay granted to Albert L. Packard	16
Jail, Vote to purchase refrigerator	46
Jail, Vote to advertise for bids for truck	53
Jail, Vote to advertise for bids on food	65, 66, 220, 345
Jail, Vote to purchase gas stove	155
Jail, Vote to purchase extractor	160
Jail, Re proposals for painting exterior trim	167
Jail, Lawler Steeple Service engaged to paint tower, etc.	281
Jail, Vote re blood donors	336
Jail, Vote re installation of eavestroughs by John E. Fisher	165
Jail, Vote re installation of gutters by Evans Bros.	42, 435
Jeffway-Hatch, Re purchase of dehumidifier for Hall of Records	42
Johnson, Robert W., Re land damage and channel easement	401
Johnson-Appleby Co., Re bid on canned goods	34, 160, 311, 438
Jones, Dennison H., Awarded land damage in Amherst	321
Judd, George D., Awarded land damage in Williamsburg	185
Judge & Greenough Paper Co., Re bid on paper products	144, 294, 429

-----


Keet, William H. and Julia, Re land damage in Amherst	424
Kellogg, Walter E. & Son, Re milk contract	43, 144, 294, 429
Kellogg's Poultry & Dairy Farm, Re bid on eggs	27, 144
Kennel license of Henry H. Bushey of Southampton revoked	112
Kentfield, James, Appointed trustee for County Aid to Agriculture	402, 380
Kerr, William A. et ux, Awarded land damage in Southampton	124
Kimball & Cary Co., Re bid on fuel oil	301, 441
Kimball & Cary Co., Authorized to replace fuel oil tanks in H of R	430
King & Cushman, Inc., Re proposal for Public & Institutional insurance	440
Kinney, Lawrence, Awarded land damage in Plainfield	212, 219
Kitchen cabinets for Extension Service, Re bids for	57
Kortschak, Alice, Awarded land damage in Plainfield	417
Korzenecki, John et ux, Awarded land damage in Southampton	125
Kostek, George, Awarded land damage in Hadley	298
Kroll, M. C., Re repointing masonry at Jail	165
Kuehner, Karl A. et ux, Awarded land damage in Southampton	125
Kugler, Herbert P., Engaged to search title at Coolidge bridge	435
Kupras, Anthony et ux, Awarded land damage in Hadley	298
Kupras, Joseph et ux, " " " " "	298
Kusek, Stanley & Kazimierz S. vs. Town of Belchertown	102
Kwasniewski, Michael, Petition for release from House of Correction	97





LaCasse, Albert N., Awarded land damage in Williamsburg	112
Lakeshore, Virginia, Inc., Re proposed dam in Middlefield	74
Lancto, Richard N. et ux, Awarded land damage in Southampton	413
Land Planning Associates, Inc., Re report Fair Market Value	346
Lang Motor Sales Inc., Re bid on Jail truck	54
" " " " " " " station wagon for Reservation	67
" " " " " " " truck for Reservation	188
Lanoue, Leon A., Awarded land damage in Plainfield	417
LaPalme, Rose, Appointed trustee for County Aid to Agriculture	402
LaSalle & Son, A. H., Re bid on meat for Sanatorium	294
Lascore, Stephen C., Petition for release from House of Correction	29
Lawler Steeple Service engaged to paint tower at Jail	281
Leader Chevrolet, Re bid on truck for Reservation	188
Leave of Absence Without Pay granted to Rebecca Dea	12
Leveille, Donald E., Awarded land damage in Southampton	413
Leveille, Louis A., Estate of, Awarded land damage in Southampton	413
Levens, Dorothy et al, Awarded land damage in Cummington	267
License for proposed radio network	269
Licensed Practical Nurses, Re change in classification	270
Lippman, Charles H., Petition for release from House of Correction	223
Lizotte, L. Phillip and Stella, Awarded land damage in South Hadley	46
Loan, Temporary in anticipation of taxes - 6, 15, 45, 91, 255, 305, 329, 330, 388, 432	
Loan, Temporary for Sanatorium - 7, 30, 59, 104, 154, 196, 259, 318, 388	
Loan, Temporary, Vote to rescind votes re	332
Lococo & Son, Joseph, Authorization to repair Courthouse sidewalk	55
Lonczak, Henry A. & Jean vs. Assessors of the Town of Belchertown	281
Loss of Pay or Vacation, Re Chapter 378 of the Acts of 1956	15
Loud, Howard F., Awarded land damage in Westhampton	196
Lundrigan, Charles, Awarded land damage in Cummington	267
Lyman, Donald B., Awarded land damage in Westhampton	357
Lyman, Raymond A., Elected Member County Personnel Board	60
" " " Elected Chairman Board of County Commissioners	72
" " " Elected Chairman Deer Hill State Reservation	228
" " " Reappointed trustee County Aid to Agriculture	267
" " " Qualified as County Commissioner	344
" " " Elected Chairman Board of Sanatorium trustees	353

-----




McAvoy, Warren O., Awarded land damage in Westhampton	357
McBreen, Hiram L., Vote to purchase electric water heater	64
McCarry, Miles, Awarded land damage in Plainfield	212, 219
McCarthy, John B., Votes for Register of Deeds	63
McGowan, F. L. C. et ux, Awarded land damage in Westhampton	152
McInnis, Travers C., Awarded land damage in Williamsburg	179
Macomber, Laurence B. et als, Awarded land damage in Chesterfield	204
McQuaid, Christine, Authorization to pay	328
Major, Donald E., Awarded land damage in Southampton	124
Maloney's Bakery, Re bid for bread at Jail	220, 345
Manley, Almira U. et ux, Awarded land damage in Huntington	182
Maroney's Oil Company, Re bid on fuel oil	33, 157, 300, 441
Marshall, John A. et ux, Awarded land damage in Belchertown	192, 215
Martell, Carl W., Reappointed County Dog Officer	71, 228, 353
"    "    "    Vote to pay County Dog Officers	60, 219, 346
Mass. Association of County Officials, Re Board of Directors	391
Massey, Alfaretta, Vote re change in classification	430
Master Medical Plan of Blue Cross, Vote to adopt	222
"    "    "    "    "    "    Request continuance of	348
Maurer, Lloyd, Awarded land damage in Plainfield	219, 417
Meetings of County Commissioners, Re notice of	71
Melnick, Walter, Vote re reclassification	419
"    "    Re County Aid to Agriculture regional agreement	47
Mercer, Charles W. et ux, Awarded land damage in Chesterfield	112
Micka, Louise, Reappointed trustee for County Aid to Agriculture	267
Microfilm reader, Vote to invite proposals for	328
Microfilming in Registry of Deeds, Vote to invite proposals for	65
Micro-Photography Company, Re proposal for microfilming	65
Mill Valley Restaurant, Inc., Awarded land damage in Amherst	321
Moon, Kenneth W. et ux, Awarded land damage in Southampton	413
Moore, Mildred H., Awarded land damage in Huntington	182
Morey, Harriet, Awarded land damage in Cummington	267
Moriarty, John J., Petition for release from House of Correction	128
Motorola Communications & Electronics Inc., Re proposal for radio	261
Mount Tom State Reservation, Re bids on station wagon	66
"    "    "    "    Re bids on tractor and bucket-loader	69
"    "    "    "    Re bids on truck	187, 347
Mulligan, William F., Petition for release from House of Correction	159
Murch, Edward E.,    "    "    "    "    "    "    "	378
Murray, Maria, Awarded land damage in Belchertown	171
Mutual Ford, Inc., Re bid on truck for Reservation	348


-----



National Floor Covering, Awarded contract for new floor in Courthouse	154
Naturalization Room, Vote re new floor covering in Courthouse	154
Naudzus, Paul J., Petition for release from House of Correction	26, 275
Naudzus, Paul J., Recommitted to House of Correction	276
Nehring, Bernice, Vote re change in classification	430
New England Archives Center, Inc., Re proposal for microfilming	65
Newman, James F., Petition for release from House of Correction	13
Nicholas, Esther P., Awarded land damage in Southampton	413
Nolin, George H. & Regina, Awarded land damage in Granby	36
Norris, Charles, Awarded land damage in Westhampton	357
Northampton, Board of Assessors ads. Western Capital Corporation	272
Northampton, City of, Re discontinuance on South Street	14
"        "        "        Petition for relocation of Park Hill Road	49
"        "        "        Vote to transfer Chapter 90 allotment	112
"        "        "        Vote to allot money	52, 166
Northampton Chamber of Commerce, Vote to pay for Christmas lighting	42, 165
Northampton Gas Light Company, Re purchase of gas stove for Jail	155
Northampton National Bank, Re temporary loan in anticipation of taxes	6
	15, 45, 91, 255, 305, 329, 330, 388, 432
Northampton National Bank, Re temporary loan for Sanatorium	7, 30, 59
	104, 154, 196, 259, 318, 388
Northampton National Bank, Vote to accept interest rate	379
Norwood's Inc., Re bid on fuel oil	33, 157, 300, 441
Nurses at Sanatorium, Vote re forty-eight hour week	156
Nuttleman, Roy, Awarded land damage in Plainfield	212
-----	
O'Connell's Sons, Daniel, Awarded land damage in Southampton	125
O'Donnell, George E., Vote to grant additional sick leave	11
O'Donnell, Katherine E., Bond of Asst. Reg. of Deeds approved	64, 223, 351
O'Rourke, Margaret C., Awarded land damage in Southampton	125
Officer, John B. et ux, Awarded land damage in Belchertown	192
Off-street parking lot for Hampshire County, Vote re	439
Olander, Irene, Vote re change in classification	155, 358
Olczak, Theodore J., Petition for release from House of Correction	299
Organization of Board of County Commissioners	72, 228, 352
Organization of Board of Sanatorium Trustees	72, 353
Osley Construction Co., Re replacement fuel oil tanks	430
Osley Construction Co., Re bid on parking lot construction	439
-----	




Packard, Albert L., Vote to approve sick leave	16, 284
Packard, Albert L., Vote to accept resignation	295
Packard, Donald, Votes for County Treasurer	343
Painting in Hall of Records, Re	197
Painting exterior trim at Jail, Re	167
Palmer, Irene, Awarded land damage in Southampton	413
Parsons, Theodore E., Awarded land damage in Southampton	413
Pattrell, Lois, Vote to grant Leave Without Pay	336
Payne, Merion L., Appointed trustee for County Aid to Agriculture	7
Payne, Merion L., Vote to accept resignation as trustee	394
Peerless Food Products Co., Inc., Re bid on canned goods	34, 160, 438
Pepin Fuel Company, Inc., Re bid on fuel oil	33, 157, 300, 441
Perry, Dudley P., Petition for release from House of Correction	18
Phillips, Raymond E. et ux, Awarded land damage in Southampton	413
Phillips, Roy E. et ux, " " " " "	413
Photocopy paper, Vote to advertise for bids	64, 221, 343
Photostat Corporation, Re bid on photocopy paper	65, 221, 343
Pickup Motors Inc., Re bid on station wagon for Reservation	67
Pickup Motors Inc., Re bid on truck for Reservation	188
Pilch, Stephen, Reappointed County Dog Officer	71, 228, 353
Pilch, Stephen, Vote to pay County Dog Officers	60, 219, 346
Piontkowski, Stanley, Awarded land damage in town of Ware	278
Plainfield, Selectmen of, Petition layout Pleasant St. & Gloyd Road	208
" " " Petition for layout of Gloyd Road	216
" " " Petition for alteration of Central Street	415
Plainfield, Town of, Vote to allot money for Gloyd Rd. & Central St.	336
Plans and specifications for alterations to Courthouse, Re	70
Podolak, Edwin M., Appointed County Commissioner to fill vacancy	54
" " " Qualified as County Commissioner	54, 67, 344
" " " Elected Chairman Sanatorium trustees	228
" " " Elected Chairman Board of County Commissioners	352
" " " Elected Chairman Deer Hill State Reservation	73
Pomeroy, Arthur E. et ux, Awarded land damage in Huntington	182
Poole, Florence B., Awarded land damage in Belchertown	171
Post-War Rehabilitation Fund, Vote to reinvest	91
Prickett, R. Judd, Re bid on fuel oil	300, 441
Public and Institutional Insurance, Vote to adopt	440
Puffer Construction Corp., Re bid on parking lot construction	439
-----	
Quenneville, Albert A., Petition for release from House of Correction	102
Quigley, Adelbert E. et ux, Awarded land damage in Southampton	413
Quirk Paper Company, Re bid on paper products	294, 429





Radio Broadcasting system, Bill filed re	55
"    "    "    Authorization to pay Commonwealth	145
Radio Equipment, Vote to invite proposals for	261
Radio Network, Application for licensing	269
Radio System, Request frequency clearing for licensing	158
Rate of interest on temporary loans, Vote to accept	379
Recordak Corporation, Re contract for microfilm reader	328
Register of Deeds, Raymond A. Warner elected	63
"    "    "    Raymond A. Warner qualified	63
"    "    "    Bond approved	63, 223, 351
"    "    "    Votes for	63
Registry of Deeds, Vote re proposals for microfilming records	65
"    "    "    "    "    "    "    microfilm reader	328
"    "    "    Re bids on photocopy paper	64, 221
Renewal of county notes, Vote re	329
Renouf, Henry, Request approval of dam in town of Belchertown	326
Resolution to honor memory of John R. Callahan, Jr.	5
Revocation of kennel license of Henry H. Bushey of Southampton	112
Rhea Fuel Corporation, Re bid on fuel oil	33, 157
Roberts, Everett L., Awarded land damage in town of Amherst	321
Rohr, Walter T., Jr., Petition for release from House of Correction	229
Roof repairs at Courthouse, Authorization for	48, 304
Rozell, Walter H., Jr., Awarded land damage in town of Plainfield	212
Rutherford, Beatrice R., Awarded land damage in Southampton	124
Ryan, Luke F., Re participation in County insurance plan	267
Rys, Anathol, Awarded land damage in town of Ware	278
-----	
Sabin, Carl, Awarded land damage in the town of Plainfield	219
Saikewicz, John, Petition for release from House of Correction	337
Sanderson, Leon, Vote to grant sick leave	96
Sartwell, Clara, Vote to re-employ	268
Schedule of Group Life Insurance, Vote to establish	68, 226, 350
Schorge, Raymond G., Re change in classification	338
Searle, Edward C., Awarded land damage in town of Southampton	413
Searle, Edward C., Request approval of dam in town of Southampton	432
Searle, Myron H., Awarded land damage in town of Southampton	413
Searle, Paul W. and Rachel, Awarded land damage in town of Amherst	424
Searles, Harold N., Awarded land damage in town of Huntington	182
Sears, Willard F., Reappointed caretaker Deer Hill Reservation	129, 252, 391
Seiffert, Charles P., Petition for release from House of Correction	299, 327
Seymour, Carl, Awarded land damage in town of Plainfield	212
Shannon, Charles D., Re resignation	205
Shaw, Andrew A., Votes for County Treasurer	343
Shaw, W. Harrison, Awarded land damage in town of Chesterfield	397



Shea, John F., Elected member County Personnel Board	434
Sherman, Willard W. et ux, Awarded land damage in Southampton	413
Shockro, Helen M., Appointed Court Stenographer in Probate Court	74
Shumway, Edwin F., Awarded land damage in town of Belchertown	172
Shumway, Leon et ux, Awarded land damage in town of Williamsburg	179
Sick Leave granted to Nicholas Dwyer	276, 284
Sick Leave granted to George E. O'Donnell	11
Sick Leave granted to Albert L. Packard	16, 284
Sick Leave granted to Leon Sanderson	96
Skibiski, Inc., Roman R., Re bid on tractor for Reservation	69
Skowron, Bolac J., Request approval of dam in town of Ware	187
Skudzienski, Henry W. et ux, Awarded land damage in Southampton	125
Slattery, Marie, Vote re change in classification	387
Small, David, Awarded land damage in town of Belchertown	192
Smart, Lawrence, Petition for release from House of Correction	29
Smith, Henrietta, Awarded land damage in town of Cummington	267
Spaulding-Moss Co., Vote to purchase a copying machine	57
Spencer, Robert R., Awarded land damage in town of Plainfield	219
Springfield Office Supply Co., Re contract for offset duplicator	286
Sofinowski, Julius J. vs. Assessors of Town of Williamsburg	92, 251, 357
South Hadley, Selectmen of, Petition relocation Pittroff Avenue	131
" " " " Petition discontinuance Park Street	323
" " Town of, Re land damage award to L. Phillip Lizotte et ux	46
" " " " " " " " " Walter Zabik et ux	133
South Hadley Fire District #1, Re participation in group insurance	268
Southampton, Selectmen of, Petition for layout of Russellville Road	113
" " " Petn. relocation Manhan & Russellville Rds.	115
" " " Petn. layout Fomer, Delisle and Crooked Ledge Roads	290
" " " Petn. layout Russellville & Fomer Roads	406
Southampton, Town of, Vote to oppose annexation by City of Holyoke	344
Southampton Auto Service, Re bid on truck for Reservation	348
Southampton Cash Market, Re bid on meat	27, 144, 294, 429
Stache, William S. et ux, Awarded land damage in Southampton	124
Stackpole, Edith C., Awarded land damage in Williamsburg	179
Stanton, Howard D., Awarded land damage in Chesterfield	397
State Highway in town of Cummington, Re discontinuance	275
Staudt, Tadeuz B. et ux, Awarded land damage in Southampton	413
Stevens, Fayette R., Awarded land damage in Worthington	111
Stone, Jesse W., Awarded land damage in Southampton	124
Stone, William R., Awarded land damage in Belchertown	192
Stout, Shirley K., Re participation in county group insurance plan	104
Streeter, Ernest A. et ux, Awarded land damage in Belchertown	172
Strong, Frank E., Awarded land damage in Southampton	125
Students, Re group insurance plan	280
Szarlan, Julian, Awarded land damage in Belchertown	215



Tessier, George W., Petition for release from House of Correction	442
Thacker-Craig Paper Company, Re bid on paper products	28, 144, 294, 429
Thermo-fax Copying Machine, Vote to purchase	57
Thomas, John D., Awarded land damage in Southampton	293
Transfer from Reserve for Salary Adjustments, Re	322
Transfer from Reserve Fund, Vote to request permission	52, 70, 134, 152, 158
	222, 225, 327, 329, 336, 338, 344, 347, 350, 353, 420, 432, 433
Transfers Within the Budget, Vote to grant	68, 349
-----	
United Elastic Corporation, Re channel easement in Easthampton	387
United States Treasury Certificate of Indebtedness, Vote to re-invest	252
Urban, Stanley, Awarded land damage in the town of Ware	278
-----	
Valley Motor Sales, Re bid on truck for Reservation	348
Van Alstine, Helen, Awarded land damage in town of Cummington	267
Vanasse, Rolland et ux, Awarded land damage in Hadley	303
Vayda, Frank et ux, Awarded land damage in Williamsburg	112
Virginia Lakeshore, Inc., Re proposed dam in Middlefield	74
Vogel, Allan A. et ux vs. Assessors of town of Williamsburg	95, 250
-----	
Wanczyk, Edward C., Appointed trustee for County Aid to Agriculture	233
" " " Vote to accept resignation as trustee	346
Ware, Selectmen of, Petition for layout of North Street	276
Ware, Town of, Re discontinuance of State Highway	127
Warner, Raymond A., Elected Register of Deeds	63
" " " Qualified as Register of Deeds	63
" " " Bond approved	63, 223, 351
Warner Bros., Inc., Re bid on construction of parking lot	439
Warner's Dairy Farm, Re bid on milk and cream	27
" " " Re assignment of milk contract	43
Water cooler, Vote to purchase for Courthouse	64
Weaver, William H. et ux vs. Board of Assessors of town of Amherst	394
Webster, John P., Request approval of dam in Williamsburg	442
Weeks, Robert W., Petition for release from House of Correction	46
Western Capital Corp. of Mass. vs. Assessors of Northampton	272
Western Mass. Electric Co. vs. City of Holyoke	230
" " " " Awarded land damage in Easthampton	387
Westhampton, Selectmen of, Petition for relocation of Main Road	354
" " " " " alteration Southampton Rd. (Loud's Mill)	193
" " " " " layout Main Road	138, 145
Whitney Bros., Re bid on paper products	144



Wiggins Country Store, Authorization to pay for land	414
Will Ross Inc., Re bid on paper products	28, 144, 294, 429
Willcutt Builders, The B. H., Re bid on roof on Nurses' Home	127
Williamsburg, Board of Assessors ads. Allan A. Vogel et ux	95, 250
"        "        "        "        "    Julius J. Sofinowski	92, 251, 357
"        "        "        "        "    Desire Dostie	260
Williamsburg, Selectmen of, Petition for layout of Ashfield Road	173, 183
"                "        "        Petition for layout of Main Road	105
Worthington, Board of Assessors ads. Joseph O. Hebert, Jr. et ux	172
"        Selectmen of et als, Petition for layout of Main Road	105
"        Town of, Vote to allot money for Brook or Cummington Rd.	97
"        "        "        "        "        "        "        "    Brook Road	136


-----

Y. M. C. A. - Agreement re Camp Hodgkins	223, 359
Yaple, Lester R. et ux, Awarded land damage in Southampton	125
Young, William E., Petition for release from House of Correction	159

-----

Zabik, Walter M. et ux, Awarded land damage in South Hadley	133
---	-----

-----





THE COMMONWEALTH OF MASSACHUSETTS

Hampshire, ss.

At a meeting of the County Commissioners begun and holden at Northampton within and for the County of Hampshire on the first Tuesday of March being the fourth day of March in the year of our Lord one thousand nine hundred and fifty-eight.

Present Hiram H. Brownell, Esq., Chairman )  
Raymond A. Lyman, Esq. ) County Commissioners.

And by adjournment therefrom on the first day of April then next.

Present Hiram H. Brownell, Esq., Chairman )  
Raymond A. Lyman, Esq. ) County Commissioners.  
Louise J. Fitzsimmons ) Acting Commissioner.

And by adjournment therefrom on the sixth day of May then next.

Present Hiram H. Brownell, Esq., Chairman )  
Raymond A. Lyman, Esq. ) County Commissioners.  
William H. Bray, Esq. )  
Louise J. Fitzsimmons ) Acting Commissioners.

Accounts.

March Term.  
1958.

Sundry Bills against the County are now presented, examined and allowed.

And the same amounting in all to the sum of two hundred thirty two thousand five hundred two dollars and fifty eight cents are ordered to be paid out of the County Treasury.

And certified to the County Treasurer March 4, 1958.

-----

Dog Damages.

Dog Damages.  
3675.

The sum of two hundred sixty eight dollars and forty cents is allowed for damages done to livestock or fowls by dogs and for services performed under Chapter 140 of the General Laws (Ter. Ed.) and the same is ordered to be paid out of the monies received by the Treasurer under the provisions of said Act.

And certified to the County Treasurer March 4, 1958.

-----

Hampshire, ss.

On the fourth day of March, 1958, it is ordered by the County Commissioners here that this meeting be now adjourned to Tuesday the first day of April, 1958, at ten o'clock in the forenoon.

And the same was adjourned accordingly.

-----

The Commonwealth of Massachusetts

Hampshire, ss.

At a Special Meeting of the County Commissioners begun and holden at Northampton within and for the County of Hampshire on the seventh day of March in the year of our Lord one thousand nine hundred and fifty-eight.

Present Raymond A. Lyman, Esq. ) County Commissioner.  
William H. Bray, Esq. ) Acting Commissioner.

And by adjournment therefrom on the fourteenth day of said March.

Present Raymond A. Lyman, Esq. ) County Commissioner.  
William H. Bray, Esq. ) Acting Commissioner.

And by adjournment therefrom on the twenty-first day of said March.

Present Hiram H. Brownell, Esq., Chairman )  
Raymond A. Lyman, Esq. ) County Commissioners.

And by adjournment therefrom on the twenty-eighth day of said March.

Present Hiram H. Brownell, Esq., Chairman )  
Raymond A. Lyman, Esq. ) County Commissioners.

And by adjournment therefrom on the fourth day of April then next.

Present Hiram H. Brownell, Esq., Chairman )  
Raymond A. Lyman, Esq. ) County Commissioners.

And by adjournment therefrom on the eleventh day of said April.

Present Hiram H. Brownell, Esq., Chairman )  
Raymond A. Lyman, Esq. ) County Commissioners.  
Louise J. Fitzsimmons ) Acting Commissioner.

And by adjournment therefrom on the eighteenth day of said April.

Present Hiram H. Brownell, Esq., Chairman )  
Raymond A. Lyman, Esq. ) County Commissioners.  
William H. Bray, Esq. )  
Louise J. Fitzsimmons ) Acting Commissioners.

And by adjournment therefrom on the twenty-fifth day of said April.

Present Hiram H. Brownell, Esq., Chairman )  
Raymond A. Lyman, Esq. ) County Commissioners.  
Louise J. Fitzsimmons ) Acting Commissioner.

And by adjournment therefrom on the second day of May then next.

Present Hiram H. Brownell, Esq., Chairman )  
Raymond A. Lyman, Esq. ) County Commissioners.  
Louise J. Fitzsimmons ) Acting Commissioner.

And by adjournment therefrom on the ninth day of said May.

Present Hiram H. Brownell, Esq., Chairman )  
 Raymond A. Lyman, Esq. ) County Commissioners.  
 Louise J. Fitzsimmons ) Acting Commissioner.

And by adjournment therefrom on the fourteenth day of said May.

Present Hiram H. Brownell, Esq., Chairman )  
 Raymond A. Lyman, Esq. ) County Commissioners.

And by adjournment therefrom on the sixteenth day of said May.

Present Hiram H. Brownell, Esq., Chairman )  
 Raymond A. Lyman, Esq. ) County Commissioners.  
 Louise J. Fitzsimmons ) Acting Commissioner.

And by adjournment therefrom on the twenty-third day of said May.

Present Hiram H. Brownell, Esq., Chairman )  
 Raymond A. Lyman, Esq. ) County Commissioners.

And by adjournment therefrom on the twenty-ninth day of said May.

Present Hiram H. Brownell, Esq., Chairman )  
 Raymond A. Lyman, Esq. ) County Commissioners.

And by adjournment therefrom on the third day of June then next.

Present Hiram H. Brownell, Esq., Chairman )  
 Raymond A. Lyman, Esq. ) County Commissioners.

And by adjournment therefrom on the sixth day of said June.

Present Hiram H. Brownell, Esq., Chairman )  
 Raymond A. Lyman, Esq. ) County Commissioners.

William H. Bray Appointed Acting Commissioner.

On the seventh day of March, 1958, Raymond A. Lyman, Esquire, County Commissioner and Merrill E. Torrey, Clerk of the Courts of the County of Hampshire appointed William H. Bray, Esquire of Southamptton, Massachusetts Acting Commissioner due to the illness of County Commissioner Hiram H. Brownell, Esquire of Northampton.

March Adj. Term.  
1958.

Hampshire, ss.

On this seventh day of March, 1958, it is ordered by the County Commissioners here that this meeting be now adjourned without day.

And the same was adjourned accordingly.

On the fourteenth day of March, 1958, the County Commissioners met according to adjournment.

Resolutions to Honor the Memory of John R. Callahan, Jr., Hampshire County Commissioner, 1932 - 1958.

On the fourteenth day of March, 1958 the following Resolutions were passed:

Resolutions to Honor  
the Memory of  
John R. Callahan, Jr.  
3691.

WHEREAS, God in his infinite judgment has seen fit to remove from our midst County Commissioner John R. Callahan, Jr., of Hadley in his fifty seventh year, and

WHEREAS, being mindful of his leadership and guidance, his integrity and devotion to duty and other sterling qualities, and

WHEREAS, his rare qualifications and experience which rendered his services of inestimable value to Hampshire County, and

WHEREAS, his fellow Commissioners being cognizant of the great loss of a devoted friend of kindly, warm and sympathetic disposition

IT IS RESOLVED, that these resolutions be conveyed to his bereaved family, spread upon the county records and published as an enduring expression of the appreciation by his associates, both personally and officially, of his public service.

Hiram H. Brownell

Raymond A. Lyman

Hampshire County Commissioners.

Hampshire, ss.

On this fourteenth day of March, 1958, it is ordered by the County Commissioners here that this meeting be now adjourned without day.

And the same was adjourned accordingly.

On the twenty-first day of March, 1958, the County Commissioners met according to adjournment.

Vote to Invite Proposals for Gas Boiler.

March Adj. Term.  
1958.


On the fourteenth day of March, 1958, it was voted by the County Commissioners that sealed proposals addressed to the Hampshire County Commissioners, Courthouse, Northampton, Massachusetts for furnishing and installing in the Hampshire County Hall of Records an automatic gas boiler in accordance with posted specifications will be received by said Commissioners until eleven o'clock in the forenoon on Friday, March 21, 1958 at which time and place the proposals will be publicly opened and read aloud. The Commissioners reserved the right to reject any or all bids or to accept the bid deemed most advantageous to the County of Hampshire.

Vote to Invite  
Proposals for  
Gas Boiler.  
3688.

On the twenty-first day of March aforesaid, the following bid was received:

The Brownell Company, Northampton, Massachusetts . . . . . \$1255.87  
(This price includes moving and disconnecting present electric heater).

It was voted this day to award the contract for furnishing and installing a gas-fired water boiler in the Hall of Records to The Brownell Company of Northampton for the sum of one thousand two hundred fifty-five dollars and eighty-seven cents (\$1,255.87).



Vote to Borrow a Temporary Loan in Anticipation of Taxes.

Vote to Borrow  
in Anticipation of  
Taxes.  
3689.

On the fourteenth day of March, 1958, it was voted by the County Commissioners to borrow the sum of One Hundred Thousand Dollars (\$100,000) on notes of the County, dated March 31, 1958 and payable November 14, 1958; the same being authorized by Chapter 35, Sections 37, 37A and 38 of the General Laws (Ter. Ed.); said loan being in anticipation of and to be repaid from the county tax of the current year; the only other notes in anticipation of 1958 taxes having been issued or authorized are as follows: No. 65 in the sum of \$50,000 and No. 66 in the sum of \$50,000, aggregating One Hundred Thousand Dollars (\$100,000) dated March 3, 1958 and payable November 15, 1958 to The First National Bank of Northampton, Massachusetts and Northampton National Bank, Northampton, Massachusetts, respectively at 1½% per annum discount basis.

On the twenty-first day of March, 1958, it was voted by the County Commissioners to award the sale of the notes of Hampshire County, viz: No. 68 in the sum of \$50,000 and No. 69 in the sum of \$50,000, aggregating One Hundred Thousand Dollars (\$100,000) dated March 31, 1958 and payable November 14, 1958 to The First National Bank of Northampton, Massachusetts and Northampton National Bank of Northampton, Massachusetts respectively at 1½% per annum discount basis.

It was also voted that the sale of said notes to The First National Bank of Northampton, Massachusetts and Northampton National Bank, Northampton, Massachusetts at 1½% per annum discount basis by the County Treasurer, be, and the same is hereby ratified, confirmed and approved.

Vote to Borrow a Temporary Loan for the Hampshire County Sanatorium

On the fourteenth day of March, 1958, it was voted by the County Commissioners: That to provide such funds as may be necessary to meet the cost of care, maintenance and repair of the Hampshire County Sanatorium in the year 1958, and under authority of and in compliance with Chapter 111 of the General Laws (Ter.Ed.) Section 85A, and all Acts in amendment thereof and in addition thereto, the sum of One Hundred Thousand Dollars (\$100,000) be borrowed, and the County Treasurer is authorized to issue and sell notes of the County dated March 28, 1958 and payable March 2, 1959; said notes to bear the county seal, to be signed by the County Treasurer and countersigned by at least a majority of the County Commissioners.

March Adj. Term.  
1958.

On the twenty-first day of March aforesaid, it was voted by the County Commissioners to award the sale of the Hampshire County Sanatorium notes, viz: No. 70, in the sum of Fifty Thousand Dollars (\$50,000) dated March 28, 1958 and payable March 2, 1959, to The First National Bank of Northampton at 1.50% per annum discount basis and to award the sale of the Hampshire County Sanatorium note, viz: No. 71, in the sum of Fifty Thousand Dollars (\$50,000) dated March 28, 1958 and payable March 2, 1959, to Northampton National Bank at 1.50% per annum discount basis.

Vote to Borrow  
Temporary Loan  
for Sanatorium.  
3690.

It was also voted on the aforesaid date that the sale of said Sanatorium notes, viz: No. 70 to The First National Bank of Northampton and No. 71 to the Northampton National Bank at 1.50% per annum discount basis by the County Treasurer, be, and the same is hereby ratified, confirmed and approved.

Hampshire, ss.

On this twenty-first day of March, 1958, it is ordered by the County Commissioners here that this meeting be now adjourned without day.

And the same was adjourned accordingly.

On the twenty-eighth day of March, 1958, the County Commissioners met according to adjournment.

Vote to Appoint Trustees for County Aid to Agriculture.

Under the provisions of Section 40 of Chapter 128 of the General Laws (Ter. Ed.) it was voted by the County Commissioners on the twenty-eighth day of March, 1958 to appoint Mrs. Merion L. Payne of Northampton and to reappoint Mr. Fred H. Bean of Northampton, and Mr. Russell L. Sears of Cummington as trustees for County Aid to Agriculture to serve for three years starting April 1, 1958.

Vote to Appoint  
Trustees for  
County Aid to  
Agriculture.  
3693.

Vote to Appoint Mrs. Louise J. Fitzsimmons as Acting Commissioner.

March Adj. Term.  
1958.

On the twenty-eighth day of March, 1958, it was voted by the County Commissioners to appoint Mrs. Louise J. Fitzsimmons of South Hadley as Acting Commissioner in matters pertaining to highways; said appointment being made on account of the death of John R. Callahan, Jr., Esquire of Hadley, one of the County Commissioners, and to serve until a Commissioner is appointed or elected to the Board of Hampshire County Commissioners.

-----

Hampshire, ss.

On this twenty-eighth day of March, 1958, it is ordered by the County Commissioners here that this meeting be now adjourned without day. And the same was adjourned accordingly.

-----

Hampshire, ss.

On the first day of April, 1958, the County Commissioners met according to adjournment.

-----

Accounts.

Sundry Bills against the County are now presented examined and allowed.

Accounts.  
3683.

And the same amounting in all to the sum of three hundred seventeen thousand two hundred thirty six dollars and sixty seven cents are ordered to be paid out of the County Treasury.

And certified to the County Treasurer April 1, 1958.

-----

Dog Damages.

Dog Damages.  
3686.

The sum of six hundred forty three dollars and sixty cents is allowed for damages done to livestock or fowls by dogs and for services performed under Chapter 140 of the General Laws (Ter. Ed.) and the same is ordered to be paid out of the monies received by the Treasurer under the provisions of said Act.

And certified to the County Treasurer April 1, 1958.

-----

Hampshire, ss.

On the first day of April, 1958, it is ordered by the County Commissioners here that this meeting be now adjourned to Tuesday the sixth day of May, 1958 at ten o'clock in the forenoon.

And the same was adjourned accordingly.



Hampshire, ss.

On the fourth day of April, 1958 the County Commissioners met according to adjournment.

March Adj. Term.  
1958.

-----

Aspen Street Rod & Gun Club of Ware, Request for approval of construction of a temporary earth coffer dam at Pepper Mill Pond in the town of Ware.

Hampshire County Commissioners  
Northampton, Mass.

The Aspen St. Rod & Gun Club of Ware, respectfully request approval of the construction of a temporary earth coffer dam at Pepper Mill Pond. This pond is on land of the Metropolitan District Commission on route 9 in Ware. They have for the past two years given permission to the club to maintain and stock this pond with trout. It has proven to be a very popular recreation area for the public and in order to continue its popularity and to enable the club to raise sufficient funds to restore the dam in a manner satisfactory to the County Engineer it would be of great benefit and assistance if this temporary fill could be made allowing the ponding of four or five feet of water that state trout could be accepted on March 31st. 1956.

Aspen Street Rod  
& Gun Club of Ware,  
Request Approval  
of Coffor Dam.  
3436.

This request is being made with the knowledge and advice of the County Engineer and he has promised speedy action on his part once you see fit to pass it on to him for approval.

James W. Reilly  
/s/ James W. Reilly  
For the Board of Directors

The foregoing petition and plan were filed on March 9, 1956 and referred to Tighe & Bond, Inc. of Holyoke, Massachusetts the same day.

On the sixteenth day of March, 1956 approval of plans withheld upon recommendation of Tighe & Bond, Inc. even though it be a temporary dam. Recommendations were made for a suggested temporary dam.

On the fourteenth day of September, 1957, as a result of an inspection made by Tighe & Bond, Inc., the following recommendations were made:

"Very little water being impounded; all flashboards have been removed; a 10" high fish screen was in the spillway section causing some water to be impounded; this screen has been left in place to prevent loss of fish until dam can be repaired satisfactorily. Dam in its present condition, without flashboards, considered safe."

On April 4, 1958, this petition was dismissed without prejudice. A new plan and petition filed this day requesting approval of repairs and alterations to the Pepper Mill Pond Dam by the Aspen Street Rod & Gun Club. (See No. 3694).

Vote to Request Permission to Borrow an Emergency Loan.

March Adj. Term.  
1958.

On the fourteenth day of March, 1958, it was voted by the County Commissioners, under authority of Section 36A of Chapter 35 of the General Laws (Ter. Ed.) to request the board composed of the Attorney General, the State Treasurer and the Director of Accounts to approve the borrowing of the sum of Fifteen Hundred Dollars (\$1500.00) for the period of seven months for the purpose of furnishing and installing an automatic gas boiler in the Hall of Records at Northampton; said installation being necessary by reason of the failure of the present equipment to provide adequate hot water for the photostatic work carried on in the Hampshire County Registry of Deeds.

Request Permission  
to Borrow an  
Emergency Loan.  
3687.

On the nineteenth day of March, 1958, permission was received from the above-named Board to borrow an emergency loan in the sum of Fifteen Hundred Dollars (\$1500.00) for the foregoing purpose for a term not to exceed seven months.

On the fourth day of April, 1958, it was voted by the County Commissioners to borrow the sum of One Thousand Two Hundred Fifty Five Dollars and Eighty-Seven Cents (\$1,255.87) on notes of the County, dated April 10, 1958 and payable October 10, 1958; the same being authorized by permission received from the Attorney General, the Treasurer and Receiver-General and Director of Accounts under the provisions of Section 36A of Chapter 35 of the General Laws (Ter. Ed.) as amended; said loan to be used to pay for the furnishing and installation of one new gas fired water boiler, aquastat, tankless heater, fittings, etc.; said installation being in the Hall of Records at Northampton, Massachusetts.

It was also voted to award the sale of the note of Hampshire County, viz: No. 67 in the sum of One Thousand Two Hundred Fifty Five Dollars and Eighty-Seven Cents (\$1,255.87) dated April 10, 1958 and payable October 10, 1958 to The First National Bank of Northampton, Massachusetts at  $1\frac{1}{2}\%$  per annum discount basis.

Voted that the sale of said note to The First National Bank of Northampton, Massachusetts at  $1\frac{1}{2}\%$  per annum discount basis by the County Treasurer be, and the same is hereby ratified, confirmed and approved.

-----

Aspen Street Rod  
& Gun Club of Ware,  
Request approval  
of Repairs to dam.  
3694.

Aspen Street Rod & Gun Club of Ware, Request approval of repairs and alterations to the Pepper Mill Pond dam located on Metropolitan District Commission property in Ware.

Hampshire county commissioners  
north Hampton, Mass.

The Aspen St. Rod & Gun Club of Ware respectfully request approval of repairs or alterations to the Pepper Mill Pond Dam in Ware. This dam is located on M.D.C. property off route nine in Ware. The local club (petitioner) has permission of the M.D.C. to use and stock this pond and

therefore are responsible for any repairs. We have gone over the dam with the County Engineer and the proposed work is as he recommended to to us and to the M.D.C. superintendent.

March Adj. Term.  
1958.

If at all possible we would like to begin some of the preliminary work this week end and a collect call to Ware 9W would be appreciated.

Respectfully  
/s/ JAMES W. REILLY  
James W. Reilly  
Director Aspen ST. Rod & Gun

The foregoing request, plan and specifications were filed on April 4, 1958 and referred to Tighe & Bond, Inc. of Holyoke, Massachusetts for recommendations. Approval of the proposed spillway was granted as follows: "The construction of a 50 ft. wide spillway as shown on plan will provide additional spillway capacity amounting to approximately 865 cubic feet per second. This additional capacity plus the capacity of the existing spillway will result in a total spillway capacity of slightly more than 1000 cubic feet per second and should be ample for the 2.5 square mile drainage area into this pond."

-----  
In re Semi-Annual Inspection of Jail.

In accordance with the provisions of Section 1 of Chapter 126 of the General Laws (Ter. Ed.) the County Commissioners made their semi-annual inspection of the Hampshire County Jail and House of Correction on April 4, 1958. (For detailed report see files).

In re Semi-annual  
Inspection  
of Jail.  
3696.

-----  
Hampshire, ss.

On this fourth day of April, 1958, it is ordered by the County Commissioners here that this meeting be now adjourned without day.

And the same was adjourned accordingly.

On the eleventh day of April, 1958, the County Commissioners met according to adjournment.

-----  
Vote to Grant Additional Sick Leave to George E. O'Donnell.

Under the provisions of Rule 7 of the Sick Leave rules promulgated by the County Personnel Board, it was voted by the County Commissioners upon recommendation of Sheriff Albert G. Beckmann, on the eleventh day of April, 1958, to grant additional Sick Leave With Pay to Mr. George E. O'Donnell, Master and Keeper of the Jail and House of Correction.

Vote to Grant  
Sick Leave to  
George E. O'Donnell.  
3701.

Hampshire, ss.

March Adj. Term.  
1958.

On this eleventh day of April, 1958, it is ordered by the County Commissioners here that this meeting be now adjourned without day.

And the same was adjourned accordingly.

-----  
Arthur J. Barre, Petition for Release from House of Correction.

Arthur J. Barre,  
Petition for  
Release from  
House of Correction.  
3702.

The aforesaid petition was filed on April 14, 1958, when, after hearing had, it was ordered by the County Commissioners that the said Arthur J. Barre be released on probation under the provisions of Section 141 of Chapter 127 of the General Laws and the Acts amendatory thereof and supplemental thereto.

-----  
Hampshire, ss.

On the eighteenth day of April, 1958, the County Commissioners met according to adjournment.

-----  
Re Leave of Absence Without Pay for Miss Rebecca Dea.

On the eighteenth day of April, 1958, the County Commissioners concurred in the following Resolution:

WHEREAS, Miss Rebecca Dea, Associate 4-H Club Agent, will be on leave of absence without pay from September 1, 1958 through June 30, 1959, and

WHEREAS, the girls' 4-H Club Program in Hampshire County requires constant leadership and guidance for greatest effectiveness, it is proposed to employ an Assistant 4-H Club Agent in lieu of an Associate Agent on a temporary basis for this period. The Director of Extension has agreed to support such a proposal by making available federal grant funds for such temporary employment in the same proportion as federal grant funds were applied to the salary of Miss Dea.

Salary for the position of Associate 4-H Club Agent in Hampshire County is presently \$5,564, the maximum for the grade. Of this amount, the county pays \$3,632 or 65% of the total and the University of Massachusetts \$1,932 or 35% of the total.

As of September 1, 1958, this position would be filled temporarily at the rate of \$4,043 per annum, the minimum salary for the grade -- the county to pay at the rate of \$2,735 and the University of Massachusetts at the rate of \$1,308 -- both for the 10-month period of Miss Dea's leave without pay.

Approved

Luther A. Belden )  
Mrs. A. L. Payne ) (Trustees)

Hiram H. Brownell) (County  
Raymond A. Lyman ) Commissioners)

Leave of Absence  
Without Pay for  
Miss Rebecca Dea.  
3705.

Hampshire, ss.

On this eighteenth day of April, 1958, it is ordered by the County Commissioners here that this meeting be now adjourned without day.

And the same was adjourned accordingly.

On the twenty-fifth day of April, 1958, the County Commissioners met according to adjournment.

On this twenty-fifth day of April, 1958, it is ordered by the County Commissioners here that this meeting be now adjourned without day.

And the same was adjourned accordingly.

-----

James Francis Newman, Petition for Release from House of Correction.

The aforesaid petition was filed on April 26, 1958, when, after hearing had, it was ordered by the County Commissioners that the said James Francis Newman be released on probation under the provisions of Section 141 of Chapter 127 of the General Laws and the Acts amendatory thereof and supplemental thereto.

-----

Hampshire, ss.

On the second day of May, 1958, the County Commissioners met according to adjournment.

On this second day of May, 1958, it is ordered by the County Commissioners here that this meeting be now adjourned without day.

And the same was adjourned accordingly.

-----

Hampshire, ss.

On the sixth day of May, 1958, the County Commissioners met according to adjournment.

-----

Accounts.

Sundry Bills against the County are now presented examined and allowed.

And the same amounting in all to the sum of eighty two thousand one hundred ninety dollars and fifty-nine cents are ordered to be paid out of the County Treasury.

And certified to the County Treasurer May 6, 1958.

-----

March Adj. Term.  
1958.

James Francis Newman,  
Petition for  
Release from  
House of Correction.  
3706.

Accounts.  
3697.

March Adj. Term.  
1958.

Dog Damages.

The sum of sixty three dollars and forty five cents is allowed for damages done to livestock or fowls by dogs and for services performed under Chapter 140 of the General Laws (Ter. Ed.) and the same is ordered to be paid out of the monies received by the Treasurer under the provisions of said Act.

And certified to the County Treasurer May 6, 1958.

Vote re Discon-  
tinuance of South  
Street in  
Northampton.  
3707.

Vote to Concur with the Department of Public Works.

On the sixth day of May, 1958, it was voted by the County Commissioners to concur with the Department of Public Works of the Commonwealth of Massachusetts in the discontinuance of a section of State highway in the City of Northampton, known as South Street (Route 10) beginning at a point about five hundred feet southwesterly of Earl Street, so called and extending easterly to the easterly end of the 1898 layout; the length of the discontinuance being 454.45 feet, as shown on a plan entitled: "The Commonwealth of Massachusetts Plan of Road in the City of Northampton Hampshire County Discontinued as a State Highway by the Department of Public Works April 29, 1958 Scale: 40 feet to the inch," and being on file in the office of the Department of Public Works. (Layout No. 4679).

Hampshire, ss.

On the sixth day of May, 1958, it is ordered by the County Commissioners here that all matters finished and completed be recorded by the Clerk; that all matters unfinished stand continued to the next regular meeting of said Commissioners to be holden as aforesaid, and that this meeting be now adjourned without day.

And the same was adjourned accordingly.

Attest: *Merrill O. Toney* Clerk.

Hampshire, ss.

On the ninth day of May, 1958, the County Commissioners met according to adjournment.

Vote to Accept the Provisions of Chapter 33, Sec. 59, General Laws (Ter.Ed)

On the ninth day of May, 1958, it was voted by the County Commissioners to accept the provisions of Chapter 33, Section 59 of the General Laws (Ter. Ed.) as amended by Chapter 378 of the Acts of 1956, being an Act increasing the period of certain service in the Armed Forces of the Commonwealth for which State, County and Municipal employees may be protected against loss of pay or vacation.

March Adj. Term.  
1958.

-----

Hampshire, ss.

On this ninth day of May, 1958, it is ordered by the County Commissioners here that this meeting be now adjourned without day.

And the same was adjourned accordingly.

On the fourteenth day of May, 1958, the County Commissioners met according to adjournment.

On this fourteenth day of May, 1958, it is ordered by the County Commissioners here that this meeting be now adjourned without day.

And the same was adjourned accordingly.

On the sixteenth day of May, 1958, the County Commissioners met according to adjournment.

On this sixteenth day of May, 1958, it is ordered by the County Commissioners here that this meeting be now adjourned without day.

And the same was adjourned accordingly.

On the twenty-third day of May, 1958, the County Commissioners met according to adjournment.

On this twenty-third day of May, 1958, it is ordered by the County Commissioners here that this meeting be now adjourned without day.

And the same was adjourned accordingly.

On the twenty-ninth day of May, 1958, the County Commissioners met according to adjournment.

-----

Vote to Borrow a Temporary Loan in Anticipation of Taxes.

On the twenty-ninth day of May, 1958, it was voted by the County Commissioners to borrow the sum of One Hundred Thousand Dollars (\$100,000) on notes of the County, dated June 6, 1958 and payable November 15, 1958; the same being authorized by Chapter 35, Sections 37, 37A and 38 of the General Laws (Ter. Ed.); said loan being in anticipation of and to be repaid from the county tax of the current year; the only other notes in anticipation of 1958 taxes having been issued or authorized being as follows:

Vote to Borrow  
in Anticipation  
of Taxes.  
3716.

No. 65 - For \$50,000, dated March 3, 1958 and payable November 15, 1958

to First National Bank of Northampton, Massachusetts

No. 66 - For \$50,000, dated March 3, 1958 and payable November 15, 1958

to Northampton National Bank, Northampton, Massachusetts

March Adj. Term.  
1958.

No. 68 - For \$50,000, dated March 31, 1958 and payable November 14, 1958 to First National Bank of Northampton, Massachusetts

No. 69 - For \$50,000, dated March 31, 1958 and payable November 14, 1958 to Northampton National Bank, Northampton, Massachusetts

VOTE to award the sale of the notes of Hampshire County, viz: No. 73 in the sum of \$50,000 and No. 74 in the sum of \$50,000, aggregating One Hundred Thousand Dollars (\$100,000) dated June 6, 1958 and payable November 15 1958, to The First National Bank of Northampton, Massachusetts and Northampton National Bank, Northampton, Massachusetts respectively at 1½% per annum discount basis.

VOTE that the sale of said notes to The First National Bank of Northampton, Massachusetts and Northampton National Bank, Northampton, Massachusetts at 1½% per annum discount basis by the County Treasurer, be, and the same is hereby ratified, confirmed and approved.

-----

Vote to Approve Sick Leave for Albert L. Packard, Prison Guard.

Vote to Approve  
Sick Leave for  
Albert L. Packard.  
3717.

Upon the recommendation of Sheriff Albert G. Beckmann, it was voted by the County Commissioners on the twenty-ninth day of May, 1958 under Rule 7 of the Sick Leave rules promulgated by the County Personnel Board to approve granting Albert L. Packard, Prison Guard, a total of ninety (90) days of his accumulated Sick Leave With Pay.

-----

Hampshire, ss.

On this twenty-ninth day of May, 1958, it is ordered by the County Commissioners here that this meeting be now adjourned without day.

And the same was adjourned accordingly.

On the third day of June, 1958, the County Commissioners met according to adjournment.

-----

Vote to Request Committee on Counties for Changes in Budget.

Re Changes  
in 1958  
Budget.  
3691½.

On the fourteenth day of March, 1958, it was voted by the County Commissioners to request the Committee on Counties to make the following changes in the 1958 Hampshire County Budget:

<u>Item</u>	<u>Increase</u>	<u>Decrease</u>
2 - Reduction of county debt	\$1500.00	
3 - County Commissioners		
Code 100 - Permanent employees		500.00
140 - Salary adjustments	125.00	
235 - Legal services	375.00	
12 - Criminal costs in Superior Court:		
Code 100 - Court officers	200.	
234 - Court reporters	100.	
236 - Medical & laboratory services	50.	
239 - Interpreters, chaplains	500.	
241 - Jurors' fees	1300.	
243 - Transcripts	100.	



<u>Item</u>	<u>Increase</u>	<u>Decrease</u>
12 - Criminal costs in Superior Court: (cont.)		
Code 244 - Serving summons and venires	200.	
245 - Witness fees	300.	
282 - Travel inside state	125.	
284 - Transportation of prisoners	60.	
299 - Misc. contractual services	<u>50.</u>	
	2985.00	
16 - Jail and House of Correction:		
Code 110 - Temporary prison guards	3000.00	
20 - County Aid to Agriculture:		
Code 100 - Permanent employees	20.00	
21 - Mt. Tom State Reservation		642.00
26 - Miscellaneous and contingent expenses:		
Code 489 - Legislative counsel	46.58	
<p>And on the third day of June aforesaid, it was voted by the County Commissioners to request the Committee on Counties to make the following change in the 1958 budget:</p>		
14 - Northampton District Court - Probation Office:		
Code 110 - Temporary Employees	400.00	
	<u>          </u>	<u>          </u>
	\$8451.58	\$1142.00

March Adj. Term.  
1958.

-----  
Vote to Advertise for Bids on Drugs and Medical Supplies.

On the sixth day of May, 1958, it was voted by the County Commissioners to advertise for bids for furnishing the County of Hampshire with Drugs and Medical Supplies for use at the Hampshire County Sanatorium for the period from June 15, 1958 to June 15, 1959; said bids to be opened at the office of the Hampshire County Commissioners on Friday, May 23, 1958 at eleven o'clock in the forenoon; to be delivered in such quantities and at such times as the Superintendent of the Sanatorium may direct. The Commissioners reserved the right to reject any or all bids or to accept the bid or bids deemed most advantageous to the County of Hampshire.

Vote to Advertise  
for Bids on Drugs  
and Medical  
Supplies.  
3708.

On the twenty-third day of May, 1958, the following bids were received:

- Abbott Laboratories, North Chicago, Illinois \*
- Bauer & Black, Walpole, Mass.
- Berry & Withington Co., Cambridge, Mass. \*
- Brandle Drug Store, Northampton, Mass. \*
- Consolidated Midland Corporation, Katonah, N. Y. \*
- Cowley Pharmaceuticals, Inc., Auburn, Mass.\*
- Eli Lilly & Company, Indianapolis, Indiana \*
- McKesson & Robbins, Inc., Springfield, Mass. \*
- The S. E. Massengill Company, Inc., New York, N.Y.
- Meinecke & Company, Inc., New York, N. Y. \*
- Merck Sharp & Dohme, Needham Heights, Mass.
- The Wm. S. Merrell Company, Cincinnati, Ohio \*
- Mills Hospital Supply Co., Staatsburg, N. Y. \*
- The Panray Corporation, New York, N. Y.
- Parke, Davis & Company, Cambridge, Mass.
- Thomas W. Reed Co., Boston, Mass.
- Will Ross, Inc., Cohoes, N. Y. \*
- E. R. Squibb & Sons, New York, N. Y. \*
- U. S. Vitamin Corporation, New York, N. Y.
- The Upjohn Company, Boston, Mass.
- Wyeth Laboratories, Philadelphia, Pa. \*

March Adj. Term.  
1958.

On the third day of June, 1958, it was voted by the County Commissioners to award each item to the lowest bidder.\* (See files).

-----

Re Participation in County Group Insurance Schedule.

Re County Group  
Insurance  
Schedule.  
3718.

On the third day of June, 1958, notice was received from the Town of Granby of its election to participate in the County of Hampshire schedule of Group Life, Accidental Death and Dismemberment Insurance for its employees and schedule of Hospital, Surgical and Medical benefits for its employees and their dependents; said coverage to become effective January 1, 1959.

-----

Hampshire, ss.

On this third day of June, 1958, it is ordered by the County Commissioners here that this meeting be now adjourned without day.

And the same was adjourned accordingly.

On the sixth day of June, 1958, the County Commissioners met according to adjournment.

On this sixth day of June, 1958, it is ordered by the County Commissioners here that this meeting be now adjourned without day.

And the same was adjourned accordingly.

-----

Dudley P. Perry, Petition for Release from House of Correction.

Dudley P. Perry,  
Petition for  
Release from  
House of Correction.  
3719.v

The aforesaid petition was filed on June 7, 1958, when, after hearing had, it was ordered by the County Commissioners that the said Dudley P. Perry be released on probation under the provisions of Section 141 of Chapter 127 of the General Laws and the Acts amendatory thereof and supplemental thereto.

-----

The Commonwealth of Massachusetts

Hampshire, ss.

At a meeting of the County Commissioners begun and holden at Northampton within and for the County of Hampshire on the Tuesday next after the second Monday of June being the tenth day of June in the year of our Lord one thousand nine hundred and fifty-eight.

Present	Hiram H. Brownell, Esq., Chairman	)	
	Raymond A. Lyman, Esq.	)	County Commissioners.
	William H. Bray, Esq.	)	
	Louise J. Fitzsimmons	)	Acting Commissioners.

And by adjournment therefrom on the first day of July then next.

Present	Hiram H. Brownell, Esq., Chairman	)	
	Raymond A. Lyman, Esq.	)	County Commissioners.

And by adjournment therefrom on the fifth day of August then next.

Present	Hiram H. Brownell, Esq., Chairman	)	
	Raymond A. Lyman, Esq.	)	County Commissioners.
	Louise J. Fitzsimmons	)	Acting Commissioner.

June Term.  
1958.

Accounts.

Sundry Bills against the County are now presented examined and allowed.

And the same amounting in all to the sum of seventy five thousand five hundred thirty one dollars and ninety seven cents are ordered to be paid out of the County Treasury.

And certified to the County Treasurer June 10, 1958.

-----

Dog Damages.

Dog Damages.  
3710.

The sum of three hundred one dollars and fifty cents is allowed for damages done to livestock or fowls by dogs and for services performed under Chapter 140 of the General Laws (Ter. Ed.) and the same is ordered to be paid out of the monies received by the Treasurer under the provisions of said Act.

And certified to the County Treasurer June 10, 1958.

-----

Hampshire, ss.

On the tenth day of June, 1958, it is ordered by the County Commissioners here that this meeting be now adjourned to Tuesday the first day of July, 1958, at ten o'clock in the forenoon.

And the same was adjourned accordingly.

-----

## The Commonwealth of Massachusetts

Hampshire, ss.

At a Special Meeting of the County Commissioners begun and holden at Northampton within and for the County of Hampshire on the twelfth day of June in the year of our Lord one thousand nine hundred and fifty-eight.

Present Hiram H. Brownell, Esq., Chairman ) County Commissioner.  
 William H. Bray, Esq. )  
 Louise J. Fitzsimmons ) Acting Commissioners.

And by adjournment therefrom on the thirteenth day of said June.

Present Hiram H. Brownell, Esq., Chairman ) County Commissioners.  
 Raymond A. Lyman, Esq. )  
 Louise J. Fitzsimmons ) Acting Commissioner.

And by adjournment therefrom on the twentieth day of said June.

Present Hiram H. Brownell, Esq., Chairman ) County Commissioners.  
 Raymond A. Lyman, Esq. )  
 William H. Bray, Esq. )  
 Louise J. Fitzsimmons ) Acting Commissioners.

And by adjournment therefrom on the twenty-seventh day of said June.

Present Hiram H. Brownell, Esq., Chairman ) County Commissioners.  
 Raymond A. Lyman, Esq. )

And by adjournment therefrom on the third day of July then next.

Present Hiram H. Brownell, Esq., Chairman ) County Commissioners.  
 Raymond A. Lyman, Esq. )

And by adjournment therefrom on the eleventh day of said July.

Present Hiram H. Brownell, Esq., Chairman ) County Commissioners.  
 Raymond A. Lyman, Esq. )

And by adjournment therefrom on the eighteenth day of said July.

Present Hiram H. Brownell, Esq., Chairman ) County Commissioners.  
 Raymond A. Lyman, Esq. )

And by adjournment therefrom on the twenty-fifth day of said July.

Present Hiram H. Brownell, Esq., Chairman ) County Commissioners.  
 Raymond A. Lyman, Esq. )  
 Louise J. Fitzsimmons ) Acting Commissioner.

And by adjournment therefrom on the twenty-eighth day of said July.

Present Hiram H. Brownell, Esq., Chairman ) County Commissioners.  
 Raymond A. Lyman, Esq. )

And by adjournment therefrom on the first day of August then next.

Present	Hiram H. Brownell, Esq., Chairman	)	County Commissioners.
	Raymond A. Lyman, Esq.		
	William H. Bray, Esq.	)	Acting Commissioners.
	Louise J. Fitzsimmons		

And by adjournment therefrom on the eighth day of said August.

Present	Hiram H. Brownell, Esq., Chairman	)	County Commissioners.
	Raymond A. Lyman, Esq.		

And by adjournment therefrom on the fifteenth day of said August.

Present	Hiram H. Brownell, Esq., Chairman	)	County Commissioners.
	Raymond A. Lyman, Esq.		

And by adjournment therefrom on the twenty-second day of said August.

Present	Hiram H. Brownell, Esq., Chairman	)	County Commissioners.
	Raymond A. Lyman, Esq.		

And by adjournment therefrom on the twenty-ninth day of said August.

Present	Hiram H. Brownell, Esq., Chairman	)	County Commissioners.
	Raymond A. Lyman, Esq.		
	Louise J. Fitzsimmons	)	Acting Commissioner.

Board of Selectmen and the Planning Board of the Town of Easthampton,  
 Petition for the layout of Arthur Street across the Boston & Maine Railroad.  
 TO THE HONORABLE COUNTY COMMISSIONERS OF THE COUNTY OF HAMPSHIRE:

June Adj. Term.  
 1958.

Respectfully represent your petitioners, the Board of Selectmen and the Planning Board of the Town of Easthampton, that public necessity and convenience require that there be laid out across a railroad previously constructed and now owned and maintained by the Boston and Maine Railroad Company, a street running from the northerly boundary of Ferry Street in Easthampton to the Southwesterly boundary of land now or formerly of John Kania in said Easthampton, in accordance with a plan entitled "Easthampton, Mass., Proposed Layout of Arthur Street, Scale: 1"=80', October 4, 1957, Drawn by: Wallace C. Rusin - William P. Lawler, Town Engrn.", which plan is hereto annexed and made a part of this petition.

WHEREFORE, your petitioners pray that you will, after due notices, view and hearing, as soon as may be, proceed to lay out said street.

Dated this twenty-sixth day of February A.D. 1958.

BOARD OF SELECTMEN:

Henry A. Coopee  
 Pasquale Daniello  
 Stanley Pacocha

PLANNING BOARD:

Alfred J. Lapan  
 Frederic E. Dubiel  
 Herbert L. Bergmann

The foregoing petition was filed March 7, 1958. The Commissioners, deeming a view of the premises expedient, appointed Friday, the eighteenth day of April then next and eleven o'clock in the forenoon, at the premises in Easthampton as the time and place for viewing the premises; and caused a copy of said petition to be served upon the clerk of the town of Easthampton, being the town within which such layout was prayed for, fifteen days at least before the time appointed for said view; and also caused abstracts of said petition, containing the substance thereof, to be posted in two public places in said town; and also gave notice to all persons interested by causing a copy of said petition to be published two weeks successively in The Inquirer, a newspaper published in said County, said posting and the last publication of said copy having been seven days at least before the time appointed for said view; and before said view was had, said Commissioners gave notice in like manner as described in the foregoing notice of the petition, to all persons interested, of the time and place for commencing said view, special notice having been given to the Boston and Maine Railroad.

And on the said eighteenth day of April the Commissioners met at the time and place appointed, William H. Bray, Esquire of Southampton duly

Board of Selectmen  
 and Planning Board  
 of Easthampton,  
 Petition for  
 Layout of  
 Arthur Street.  
 3684.

June Adj. Term.  
1958.

qualified and acting as Commissioner in place of Raymond A. Lyman, Esquire of Easthampton who was disqualified to act on account of residence, and Mrs. Louise J. Fitzsimmons of South Hadley, duly qualified and acting as Commissioner to fill a vacancy on the board of County Commissioners, and proceeded to view the premises, and having viewed the same the Commissioners then determined to hear the parties at the same time of said view. Motion of Wallace E. Riedel, Chairman of the Planning Board of the town of Easthampton was allowed to amend the petition to read as follows: "that the aforesaid Arthur Street be laid out across the Boston and Maine Railroad on a level with said railroad." And having heard the parties, said Commissioners then proceeded to consider and adjudicate upon the prayer of said petition; and after considering the same, said Commissioners did then and there adjudge that public necessity and convenience require that said layout be made under the provisions of Section 104 of Chapter 160 of the General Laws (Ter. Ed.) as amended by Chapter 176 of the Acts of 1933, crossing at a level with the Boston and Maine Railroad. This hearing was thence continued for filing of plans and descriptions.

On the sixth day of May, 1958, the Commissioners met and did order that said layout be made crossing the tracks of the Boston and Maine Railroad on a level, as prayed for in accordance with plan entitled: "Easthampton - Mass. Proposed layout of Arthur Street Scale: 1"=80 ft. Oct. 4-1957. Drawn by: Wallace C. Rusin William P. Lawler Town Engrn." and the following description:

The layout of Arthur Street, so called, as approved by the Hampshire County Commissioners begins on Ferry Street about 400 feet westerly from East Street and extending in a northerly direction for about 1,000 feet. The said layout is shown on a plan prepared by Town Engineer William P. Lawler, to which reference is hereby made, and is more completely described as follows:

Description of Westerly Location Line:

The westerly location line begins at a concrete bound on the northerly location line of Ferry Street and the P.C. of a curve to the left, thence running along the arc of said curve, the radius of which is 15.10 feet, a distance of 27.91 feet to a concrete bound and the P.T. of said curve; thence turning and running N. 24°-17'-30" W. a distance of 43.6 feet to a concrete bound at the P.C. of a curve to the left; thence running along the arc of said curve to the left, the radius of which is 184.47 feet, a distance of 97.65 feet to a concrete bound and the P.T. of said curve; thence turning and running N. 54°-37'-20" W. 316.85 feet to a concrete bound and the P.C. of a curve to the right; thence running along the arc of said curve, the radius of which is 236.40 feet, a distance of 179.88 feet to a concrete bound and the P.T. of said curve; thence turning and running N. 11°-01'-30" W. 357.39 feet to a concrete bound at the northerly end of said street.



Description of Easterly Location Line:

The easterly location line begins at a concrete bound on the northerly boundary of Ferry Street; thence running N.24°-17'-30" W. 141.39 feet to a concrete bound; thence turning and running N.54°-37'-20" W.380.40 feet to a concrete bound and the P.C. of a curve to the right; thence running along the arc of the said curve; the radius of which is 186.40 feet, a distance of 141.83 feet to a concrete bound and the P.T. of said curve; thence turning and running N.11°-01'-30" W. 300.71 feet to a concrete bound at the northerly end of said street.

June Adj. Term.  
1958.

The foregoing decree is entered subject to the consent in writing of the Department of Public Utilities.

On the twenty-eighth day of May, 1958, the Board of Selectmen of the Town of Easthampton petitioned the Department of Public Utilities for consent in writing to the crossing.

On the twelfth day of June, 1958, consent in writing to the construction of a Town Way, Arthur Street, in the Town of Easthampton across the tracks of the Boston and Maine Railroad at a level therewith, in accordance with the petition on file was received from the Department of Public Utilities (D.P.U. 12608); provided that the movement of any train over the crossing shall be protected by a member of the train crew displaying a red flag by day or a lighted red lantern at night.

For the purpose of laying out said Arthur Street, the County Commissioners, acting for said County of Hampshire, by virtue of the power and authority conferred upon them by Chapter 82 of the General Laws (Ter. Ed.) and of any and every other power and authority them hereto in any wise enabling, having complied with all the preliminary requirements prescribed by law, do hereby take in fee simple in the name and in behalf of the County of Hampshire, the land hereinafter referred to and rights in land and all easements, privileges and appurtenances thereto belonging, being a parcel of land situate in the Town of Easthampton, County of Hampshire, including all trees located thereon, said parcel of land being shown on a blueprint of the plan hereinbefore referred to, entitled: "Easthampton - Mass. Proposed Layout of Arthur Street Scale: 1"=80 Ft. Oct. 4 - 1957 Drawn by: Wallace C. Rusin William P. Lawler Town Engrn."; said blueprint plan to be filed with a copy of this order of taking which is to be recorded in the Registry of Deeds of Hampshire County at Northampton.

For damages sustained by persons in their property by reason of the aforesaid taking, the following award is made:

<u>No. of Parcel</u>	<u>Supposed Owner</u>	<u>Area - Sq. Ft.</u>	<u>Award</u>
1	Boston and Maine Railroad	3470	\$1.00

The name of the owner herein given, although supposed to be correct, is such only as matter of opinion and belief.

The Selectmen of the town of Easthampton are directed to cause permanent markers either of stone or concrete to be erected and maintained

at appropriate places along said layout in order that the location of the highway may be readily ascertained.

June Adj. Term.  
1958.

Hiram H. Brownell  
County Commissioner.

William H. Bray

Louise J. Fitzsimmons  
Acting Commissioners.

June 12, 1958.

-----  
Hampshire, ss.

On this twelfth day of June, 1958, it is ordered by the County Commissioners here that this meeting be now adjourned without day.

And the same was adjourned accordingly.

On the thirteenth day of June, 1958, the County Commissioners met according to adjournment.

On this thirteenth day of June, 1958, it is ordered by the County Commissioners here that this meeting be now adjourned without day.

And the same was adjourned accordingly.  
-----

Anna M. Day, Petition for Release from House of Correction.

Anna M. Day,  
Petition for  
Release from  
House of Correction.  
3722.

The aforesaid petition was filed on June 17, 1958, when, after hearing had, it was ordered by the County Commissioners that the said Anna M. Day be released on probation under the provisions of Section 141 of Chapter 127 of the General Laws and the Acts amendatory thereof and supplemental thereto.  
-----

Hampshire, ss.

On the twentieth day of June, 1958, the County Commissioners met according to adjournment.

On this twentieth day of June, 1958, it is ordered by the County Commissioners here that this meeting be now adjourned without day.

And the same was adjourned accordingly.  
-----

Paul J. Naudzus, Petition for Release from House of Correction.

Paul J. Naudzus,  
Petition for  
Release from  
House of Correction.  
3725.

The aforesaid petition was filed on June 24, 1958, when, after hearing had, it was ordered by the County Commissioners that the said Paul J. Naudzus be released on probation under the provisions of Section 141 of Chapter 127 of the General Laws and the Acts amendatory thereof and supplemental thereto.  
-----

Hampshire, ss.

On the twenty-seventh day of June, 1958, the County Commissioners met according to adjournment.

June Adj. Term.  
1958.

On this twenty-seventh day of June, 1958, it is ordered by the County Commissioners here that this meeting be now adjourned without day. And the same was adjourned accordingly.

Hampshire, ss.

On the first day of July, 1958, the County Commissioners met according to adjournment.

Vote to Advertise for Bids.

On the twenty-ninth day of May, 1958, it was voted by the County Commissioners to advertise for bids for Milk, Meat and Eggs and to post notice on the bulletin board at the Courthouse in Northampton inviting bids for furnishing the County of Hampshire for use of the Hampshire County Sanatorium with the following items for the period from July 1, 1958 to July 1, 1959: Cream, Poultry, Bread and Paper Supplies; all of said bids to be opened at the office of the Hampshire County Commissioners at ten o'clock in the forenoon on Tuesday, June 10, 1958. The Commissioners reserved the right to reject any or all bids or to accept the bid or bids deemed most advantageous to the County of Hampshire.

On the tenth day of June aforesaid, the following bids were received:

Vote to  
Advertise  
for Bids.  
3715.

- BREAD
  - Dreikorn's Bakery, Inc., Holyoke, Mass.
    - White bread .17½ per loaf
    - Rye bread .20 " "
    - Wheat bread .20 " "
    - White Pullman (1 lb. 8 oz.) .24 " "
- MEAT
  - Gray's Market, Florence, Mass.
  - Southampton Cash Market, Southampton, Mass.
  - Brown's Market, (A. H. LaSalle & Son) Northampton, Mass.  
all bid "Cost plus 10%"
- POULTRY
  - Beaver Brook Poultry Farm, Leeds, Mass. - from  
\$.03 - .05 per lb. under current retail prices
- MILK and CREAM
  - Warner's Dairy Farm, Florence, Mass.
    - Pasteurized Milk in 10 qt. cans \$ .19 per qt.
    - Light Cream in quart bottles .60 " "
    - Heavy Cream in quart bottles 1.00 " "
    - These are firm prices.
- EGGS
  - H. I. Bean Sons (Fred H. Bean) Florence, Mass.
    - Large size eggs (24 oz. per doz.) & candled in  
30 doz. cases. No delivery to be less than 30 doz.  
Empty cases to be returned. Price \$.52 per doz.
    - Kellogg's Poultry & Dairy Farm, Haydenville, Mass.
      - Extra Large eggs Price \$.55 per doz.

June Adj. Term.  
1958.

EGGS - Beaver Brook Poultry Farm  
Extra Large or Large Eggs - at the current jobbing prices. These eggs to be Grade A, strictly fresh, electrically graded for accurate size and candled.

PAPER PRODUCTS - Carter Paper Co., Springfield, Mass.  
- Thacker-Craig Paper Co., Springfield, Mass.  
- Will Ross, Inc., Cohoes, N. Y.

And on the tenth day of June aforesaid, it was voted by the County Commissioners to accept the following bids:

BREAD - Dreikorn's Bakery, Inc.  
MEAT - Gray's Market, Brown's Market, Southampton Cash Mkt.  
POULTRY - Beaver Brook Poultry Farm  
MILK and CREAM - Warner's Dairy Farm

On the eighteenth day of June, 1958 the following bid was received for furnishing paper supplies as follows:

Arthur M. Condon, Northampton, Mass.  
25 roll toilet paper fixtures @ \$1.50 ea.  
10 cs. Roll Facial Tissue Toilet Paper,  
1000 sheets to roll, 100 rolls to case @ \$10.50 cs.

On the twentieth day of June aforesaid, it was voted to award Paper Products as follows:

Carter Paper Company - 8 items  
Thacker-Craig Paper Company - 3 "  
Arthur M. Condon - 1 item

On the first day of July, 1958, it was voted by the County Commissioners to award the contract for Eggs to H. I. Bean Sons (Fred H. Bean) of Florence at the price of \$.52 per dozen for Large Eggs.

-----

Accounts.

Accounts.  
3720.

Sundry Bills against the County are now presented examined and allowed.

And the same amounting in all to the sum of forty eight thousand seven hundred fifteen dollars and forty cents are ordered to be paid out of the County Treasury.

And certified to the County Treasurer July 1, 1958.

-----

Dog Damages.

Dog Damages.  
3721.

The sum of four hundred one dollars and fifty five cents is allowed for damages done to livestock or fowls by dogs and for services performed under Chapter 140 of the General Laws (Ter. Ed.) and the same is ordered to be paid out of the monies received by the Treasurer under the provisions of said Act.

And certified to the County Treasurer July 1, 1958.

Hampshire, ss.

On the first day of July, 1958, it is ordered by the County Commissioners here that this meeting be now adjourned to Tuesday the fifth day of August, 1958, at ten o'clock in the forenoon.

And the same was adjourned accordingly.

June Adj. Term.  
1958.

-----

Hampshire, ss.

On the third day of July, 1958, the County Commissioners met according to adjournment.

On this third day of July, 1958, it is ordered by the County Commissioners here that this meeting be now adjourned without day.

And the same was adjourned accordingly.

On the eleventh day of July, 1958, the County Commissioners met according to adjournment.

On this eleventh day of July, 1958, it is ordered by the County Commissioners here that this meeting be now adjourned without day.

And the same was adjourned accordingly.

-----

Lawrence Smart, Petition for Release from House of Correction.

The aforesaid petition was filed on July 15, 1958, when, after hearing had, it was ordered by the County Commissioners that the said Lawrence Smart be released on probation under the provisions of Section 141 of Chapter 127 of the General Laws and the Acts amendatory thereof and supplemental thereto.

Lawrence Smart,  
Petition for  
Release from  
House of Correction.  
3729.✓

-----

Stephen C. Lascore, Petition for Release from House of Correction denied.

After full investigation of the case of Stephen C. Lascore, release of said petitioner from the House of Correction not recommended by Edward J. O'Dea, Probation Officer of the Superior Court for Hampshire County. Petition denied July 15, 1958.

Stephen C. Lascore,  
Petition for  
Release from  
House of Correction.  
3730.✓

-----

Hampshire, ss.

On the eighteenth day of July, 1958, the County Commissioners met according to adjournment.

On this eighteenth day of July, 1958, it is ordered by the County Commissioners here that this meeting be now adjourned without day.

And the same was adjourned accordingly.

On the twenty-fifth day of July, 1958, the County Commissioners met according to adjournment.

On this twenty-fifth day of July, 1958, it is ordered by the

County Commissioners here that this meeting be now adjourned without day.  
And the same was adjourned accordingly.  
On the twenty-eighth day of July, 1958, the County Commissioners met according to adjournment.

June Adj. Term.  
1958.

-----

Election of Member of County Personnel Board.

At a joint meeting of the County Commissioners of Berkshire, Franklin, Hampden and Hampshire Counties held at the Hampshire County Courthouse in Northampton, Massachusetts on the twenty-eighth day of July, 1958 for the purpose of electing a member of the County Personnel Board to represent the four western counties for a term of three years starting September 1, 1958

Election of  
Member of County  
Personnel Board.  
3731.

Carlos Allen, Esquire of Franklin County was duly elected under the provisions of Section 48 of Chapter 35 of the General Laws (Ter. Ed.) as amended by Chapter 102 of the Acts of 1947. Unanimous vote.

-----

Hampshire, ss.

On this twenty-eighth day of July, 1958, it is ordered by the County Commissioners here that this meeting be now adjourned without day.  
And the same was adjourned accordingly.  
On the first day of August, 1958, the County Commissioners met according to adjournment.

-----

Vote to Borrow a Temporary Loan.

On the first day of August, 1958, it was voted by the County Commissioners that to provide such funds as may be necessary to meet the cost of care, maintenance and repair of the Hampshire County Sanatorium in the year 1958, and under authority of and in compliance with Chapter 111 of the General Laws (Ter. Ed.) Section 85A, and all Acts in amendment thereof and in addition thereto, the sum of One Hundred Thousand Dollars (\$100,000.00) be borrowed, and the County Treasurer is authorized to issue and sell notes of the County dated August 8, 1958 and payable March 2, 1959, said notes to bear the county seal, to be signed by the County Treasurer and countersigned by at least a majority of the County Commissioners.

Vote to Borrow  
Temporary Loan.  
3732.

It was voted to award the sale of the Hampshire County Sanatorium notes, viz: No. 75, in the sum of Fifty Thousand Dollars (\$50,000) dated August 8, 1958 and payable March 2, 1959, to The First National Bank of Northampton at 1.50% per annum discount basis and to award the sale of the Hampshire County Sanatorium note, viz: No. 76, in the sum of Fifty Thousand Dollars (\$50,000) dated August 8, 1958 and payable March 2, 1959, to

Northampton National Bank of Northampton, Massachusetts at 1.50% per annum discount basis.

June Adj. Term.  
1958.

It was also voted that the sale of said notes, viz: No. 75 in the sum of fifty thousand dollars to The First National Bank of Northampton and No. 76 in the sum of fifty thousand dollars to the Northampton National Bank of Northampton, Massachusetts, aggregating one hundred thousand dollars at 1.50% per annum discount basis by the County Treasurer, be, and the same is hereby ratified, confirmed and approved.

-----

Hampshire, ss.

On this first day of August, 1958, it is ordered by the County Commissioners here that this meeting be now adjourned without day.

And the same was adjourned accordingly.

-----

Hampshire, ss.

On the fifth day of August, 1958, the County Commissioners met according to adjournment.

-----

Accounts.

Sundry Bills against the County are now presented examined and allowed.

And the same amounting in all to the sum of seventy five thousand thirty four dollars and sixty five cents are ordered to be paid out of the County Treasury.

And certified to the County Treasurer August 5, 1958.

Accounts.  
3727.

-----

Dog Damages.

The sum of three hundred ninety two dollars and ten cents is allowed for damages done to livestock or fowls by dogs and for services performed under Chapter 140 of the General Laws (Ter. Ed.) and the same is ordered to be paid out of the monies received by the Treasurer under the provisions of said Act.

Dog Damages.  
3728.

And certified to the County Treasurer August 5, 1958.

-----

June Adj. Term.  
1958.

Hampshire, ss.

On the fifth day of August, 1958, it is ordered by the County Commissioners here that all matters finished and completed be recorded by the Clerk; that all matters unfinished stand continued to the next regular meeting of said Commissioners to be holden as aforesaid, and that this meeting be now adjourned without day.

And the same was adjourned accordingly.

Attest: *Merrell E. Toney* Clerk.

-----

Hampshire, ss.

On the eighth day of August, 1958, the County Commissioners met according to adjournment.

On this eighth day of August, 1958, it is ordered by the County Commissioners here that this meeting be now adjourned without day.

And the same was adjourned accordingly.

On the fifteenth day of August, 1958, the County Commissioners met according to adjournment.

-----

Thomas E. Brown, Jr.,  
Petition for  
Release from  
House of Correction.  
3736.✓

Thomas E. Brown, Jr., Petition for Release from House of Correction Denied.

After full investigation of the case of Thomas E. Brown, Jr., release of said petitioner from the House of Correction not recommended by Miss Alida B. Hodgkins, Probation Officer of the District Court of Hampshire County. Petition denied August 15, 1958.

-----

Hampshire, ss.

On this fifteenth day of August, 1958, it is ordered by the County Commissioners here that this meeting be now adjourned without day.

And the same was adjourned accordingly.

On the twenty-second day of August, 1958, the County Commissioners met according to adjournment.

-----

Vote to Advertise  
for Bids for  
Fuel Oil.  
3733.

Vote to Advertise for Bids for Fuel Oil.

On the first day of August, 1958, it was voted by the County Commissioners to advertise for bids for furnishing the County of Hampshire with Fuel Oil for the Hampshire County Hall of Records, Hampshire County Jail and Hampshire County Sanatorium for the period from September 1, 1958 to September 1, 1959; the fuel oil to be delivered in such quantities and at such times as the Commissioners may direct; fuel oil for the Jail to be No. 5 and for the Sanatorium and Hall of Records, No. 2; the successful bidder to guarantee to keep tanks free from sludge and an adequate supply



in tanks at all times during the contract period; said bids to be opened publicly by the County Commissioners at the Courthouse in Northampton at eleven o'clock in the forenoon on Friday, August 15, 1958. The Commissioners reserved the right to reject any or all bids or to accept the bid or bids deemed most advantageous to the County of Hampshire.

June Adj. Term.  
1958.

On the fifteenth day of August aforesaid, the following bids were received:

Bids on No. 2 Fuel Oil

Pepin Fuel Co., Northampton, Mass.

For Hall of Records only - Mobilheat No. 2	\$ .109 per gal.
For Sanatorium - Mobilheat No. 2	.111 " "

Maroney's Oil Company, Florence, Mass.

For Hall of Records and Sanatorium	.1135 " "
------------------------------------	-----------

Norwood's Inc., Northampton, Mass.

1st bid - For Hall of Records and Sanatorium	.1149 " "
2nd bid - " " " " " " " " (guaranteed)	.1225 " "

Rhea Fuel Corporation, Northampton, Mass.

For Hall of Records and Sanatorium	.1210 " "
------------------------------------	-----------

Hebert & Son, Inc., Northampton, Mass.

For Hall of Records and Sanatorium	.124 " "
------------------------------------	----------

Bids on No. 5 Fuel Oil (for the Jail)

Pepin Fuel Co.,	.089 " "
-----------------	----------

Norwood's Inc.,	.0908 " "
-----------------	-----------

Rhea Fuel Corporation	.0918 " "
-----------------------	-----------

For Hall of Records: On the twenty-second day of August, 1958, it was voted by the County Commissioners to accept the bid of Pepin Fuel Company of Northampton, Massachusetts for furnishing Mobilheat No. 2 fuel oil for the period from September 1, 1958 to September 1, 1959 at the tank wagon price as posted by them at their Northampton plant at time of delivery less \$.034 cents per gallon.

For Sanatorium: It was also voted by the County Commissioners to accept the bid of Pepin Fuel Company of Northampton, Massachusetts for furnishing Mobilheat No. 2 fuel oil for the above period at the tank wagon price as posted by them at their Northampton plant at time of delivery less \$.032 per gallon.

For Jail: It was voted by the County Commissioners to accept the bid of Rhea Fuel Corporation of Northampton, Massachusetts for furnishing No. 5 fuel oil for the aforesaid period at a price of \$.0918 per gallon subject at time of delivery to any increase or decrease in the posted spot Tank Car Price out of New Haven by the Esso Company.

-----

June Adj. Term.  
1958.

Vote to Invite Proposals for Canned Goods at Sanatorium.

On the first day of August, 1958, it was voted by the County Commissioners to invite proposals for furnishing the County of Hampshire for use of the Hampshire County Sanatorium with Canned Goods for the period from September 1, 1958 to September 1, 1959, to be delivered as needed, in accordance with specifications on file; said proposals to be opened at the office of the Hampshire County Commissioners at eleven o'clock in the forenoon on Friday, August 15, 1958. The Commissioners reserve the right to reject any or all bids or to accept the bid or bids deemed most advantageous to the County of Hampshire.

On the fifteenth day of August aforesaid, the following bids were received:

Vote to Invite  
Proposals for  
Canned Goods.  
3734.

- Peerless Food Products Co., Inc., 480 Central Street, Springfield, Mass.
- Berkshire Frosted Foods, Inc., 241 West Housatonic St., Pittsfield, Mass.
- George D. Emerson Co., 51 McGrath Highway, Somerville 43, Mass.
- Johnson-Appleby Company, 600 Memorial Drive, Cambridge 39, Mass.
- Holyoke Wholesale Grocery Co., Inc., Box 350, Holyoke, Mass.

On the twenty-second day of August, 1958, it was voted by the County Commissioners to accept the following bids:

George D. Emerson Co.	20 items	\$ 942.35
Holyoke Wholesale Grocery Co., Inc.	6 "	105.96
Berkshire Frosted Foods, Inc.,	3 "	45.70
Peerless Food Products Co., Inc.	1 item	29.90
	<u>30 items</u>	<u>\$ 1153.81</u>

-----  
Hampshire, ss.

On this twenty-second day of August, 1958, it is ordered by the County Commissioners here that this meeting be now adjourned without day.

And the same was adjourned accordingly.

On the twenty-ninth day of August, 1958, the County Commissioners met according to adjournment.

-----  
Selectmen of Granby, Petition for the layout, relocation or alteration of Amherst Street from Batchelor Street to the State Highway (Route 116).

To the Honorable County Commissioners for the County of Hampshire:

Respectfully represent your petitioners, being inhabitants of the town of Granby, that common convenience and necessity require the layout, relocation or alteration of Amherst Street, so-called, described as follows:

Beginning at Station 151+0 at the junction of Batchelor Street and running in a general westerly direction to Station 171+84.25 at the junction of the State Highway (Route 116).

WHEREFORE, your petitioners pray that you will, after due notice,

Selectmen of Granby,  
Petition for  
layout of  
Amherst Street.  
3692.

view and hearing, as soon as may be, proceed to lay out, relocate or alter said road or such portion thereof as may be deemed necessary and proper.

Dated this 24th day of March, 1958.

Wallace J. Bray

Lindolph O. Parker

John J. McCool

Selectmen of the town of Granby.

The foregoing petition was filed March 28, 1958. The Commissioners, deeming a view of the premises expedient, appointed Friday, the eighteenth day of April then next and two o'clock in the afternoon, at the premises in Granby as the time and place for viewing the premises; and caused a copy of said petition to be served upon the clerk of the town of Granby, being the town within which such layout was prayed for, fifteen days at least before the time appointed for said view; and also caused abstracts of said petition, containing the substance thereof, to be posted in two public places in said town; and also gave notice to all persons interested by causing a copy of said petition to be published two weeks successively in the Daily Hampshire Gazette, a newspaper published in said County, said posting and the last publication of said copy having been seven days at least before the time appointed for said view; and before said view was had, said Commissioners gave notice in like manner as described in the foregoing notice of the petition, to all persons interested, of the time and place for commencing said view.

And on the said eighteenth day of April the Commissioners met at the time and place appointed, Mrs. Louise J. Fitzsimmons of South Hadley acting as Commissioner because of a vacancy on the board of County Commissioners; and proceeded to view the premises and having viewed the same, the Commissioners then determined to hear the parties at the same time of said view; and having heard the parties, said Commissioners then proceeded to consider and adjudicate upon the prayer of said petition; and after considering the same, said Commissioners did then and there adjudge that common convenience and necessity require that said layout be made. This hearing was thence continued for filing of plans and descriptions.

On the twenty-ninth day of August, 1958, the Commissioners did order that said layout be made in accordance with plan on file and the following description:

1958 Alteration of a County Layout On Amherst Street in the Town of Granby.

The alteration is located on Amherst Street, so-called, beginning at a point about 136 feet southeast of the intersection of Amherst Street and State Highway (Route 116) and extending northwesterly to said intersection of Amherst Street and State Highway (Route 116), and is more fully described as follows:

June Adj. Term.  
1958.

June Adj. Term.  
1958.

Description of Baseline

The baseline is part of a survey made by the engineers of the Massachusetts Department of Public Works in 1957 recorded in Notebook No. 16850, and begins at a point shown on the plan as Station 170+18.00; and extends N 27°-18'-23" W 166.25 feet to a point on the intersection of the Amherst Street Baseline and the State Highway (Route 116) Baseline shown on the plan as Station 171+84.25 Amherst Street equals Station 325+86.50 Route 116.

The Bearings of this alteration agree with those shown on Massachusetts Highway Commission Layout of November 3, 1915.

Description of Southerly Location Line

The southerly location line begins at a point on the existing southerly location line bearing S 62°-41'-37" W and 27.00 feet  $\pm$  distant from Station 170+18.00 of the hereinbefore described baseline and extends thence N 35°-24'-4.5" W 129.38 feet  $\pm$  to a Massachusetts State Highway Bound (supposedly on the southerly location line of the hereinbefore mentioned Massachusetts Highway Commission Layout of Route 116) bearing S 55°-34'-25" W and 49.15 feet  $\pm$  distant from Station 171+54.02.

For the purpose of laying out, relocating and altering said Amherst Street, the County Commissioners, acting for said County of Hampshire, by virtue of the power and authority conferred upon them by Chapter 82 of the General Laws (Ter. Ed.) and of any and every other power and authority them hereto in any wise enabling, having complied with all the preliminary requirements prescribed by law, do hereby take in fee simple in the name and in behalf of the County of Hampshire, the land hereinafter referred to and rights in land and all easements, privileges and appurtenances thereto belonging, being a parcel of land situate in the Town of Granby, County of Hampshire, including all trees located thereon, said parcel of land being shown on a plan hereinbefore referred to, entitled: "The Commonwealth of Massachusetts Plan of Amherst Street in the Town of Granby Hampshire County as laid out by the County Commissioners Office of Dept. of Public Wks. Scale: 1 inch = 40 feet;" said plan to be filed with a copy of this order of taking which is to be recorded in the Registry of Deeds of Hampshire County at Northampton.

For damages sustained by persons in their property by reason of the aforesaid taking, the following award is made:

<u>No. of Parcel</u>	<u>Supposed Owner</u>	<u>Area</u>	<u>Award</u>
1	George H. and Regina Nolin	0.20 Acres	\$1.00

The names of the owners herein given, although supposed to be correct, are such only as matters of opinion and belief.

The Selectmen of the town of Granby are directed to cause permanent markers either of stone or concrete to be erected and maintained at

appropriate places along said layout in order that the location of the highway may be readily ascertained.

Hiram H. Brownell

Raymond A. Lyman

Hampshire County Commissioners.

Louise J. Fitzsimmons

Acting Commissioner.

June Adj. Term.  
1958.

August 29, 1958.

-----

Hampshire, ss.

On this twenty-ninth day of August, 1958, it is ordered by the County Commissioners here that this meeting be now adjourned without day.

And the same was adjourned accordingly.

-----

## The Commonwealth of Massachusetts

Hampshire, ss.

At a meeting of the County Commissioners begun and holden at Northampton within and for the County of Hampshire on the first Tuesday of September being the second day of September in the year of our Lord one thousand nine hundred and fifty-eight.

Present	Hiram H. Brownell, Esq., Chairman	)	
	Raymond A. Lyman, Esq.	)	County Commissioners.

And by adjournment therefrom on the seventh day of October then next.

Present	Hiram H. Brownell, Esq., Chairman	)	
	Raymond A. Lyman, Esq.	)	County Commissioners.

And by adjournment therefrom on the fifth day of November then next.

Present	Hiram H. Brownell, Esq., Chairman	)	
	Raymond A. Lyman, Esq.	)	County Commissioners.

Accounts.

Sundry Bills against the County are now presented examined and allowed.

Sept. Term.  
1958.

And the same amounting in all to the sum of fifty five thousand ninety three dollars and sixty-five cents are ordered to be paid out of the County Treasury.

And certified to the County Treasurer September 2, 1958.

-----

Dog Damages.

The sum of thirty four dollars is allowed for damages done to livestock or fowls by dogs and for services performed under Chapter 140 of the General Laws (Ter. Ed.) and the same is ordered to be paid out of the monies received by the Treasurer under the provisions of said Act.

Dog Damages.  
3737.

And certified to the County Treasurer September 2, 1958.

-----

Hampshire, ss.

On the second day of September, 1958, it is ordered by the County Commissioners here that this meeting be now adjourned to Tuesday the seventh day of October, 1958 at ten o'clock in the forenoon.

And the same was adjourned accordingly.

-----

## The Commonwealth of Massachusetts

Hampshire, ss.

At a Special Meeting of the County Commissioners begun and holden at Northampton within and for the County of Hampshire on the fifth day of September in the year of our Lord one thousand nine hundred and fifty-eight.

Present Hiram H. Brownell, Esq., Chairman )  
Raymond A. Lyman, Esq. ) County Commissioners.

And by adjournment therefrom on the eleventh day of said September.

Present Hiram H. Brownell, Esq., Chairman )  
Raymond A. Lyman, Esq. ) County Commissioners.

And by adjournment therefrom on the twelfth day of said September.

Present Hiram H. Brownell, Esq., Chairman )  
Raymond A. Lyman, Esq. ) County Commissioners.

And by adjournment therefrom on the nineteenth day of said September.

Present Hiram H. Brownell, Esq., Chairman )  
Raymond A. Lyman, Esq. ) County Commissioners.

And by adjournment therefrom on the twenty-sixth day of said September.

Present Hiram H. Brownell, Esq., Chairman )  
Raymond A. Lyman, Esq. ) County Commissioners.

And by adjournment therefrom on the third day of October then next.

Present Hiram H. Brownell, Esq., Chairman )  
Raymond A. Lyman, Esq. ) County Commissioners.

And by adjournment therefrom on the tenth day of said October.

Present Hiram H. Brownell, Esq., Chairman )  
Raymond A. Lyman, Esq. ) County Commissioners.

And by adjournment therefrom on the seventeenth day of said October.

Present Hiram H. Brownell, Esq., Chairman )  
Raymond A. Lyman, Esq. ) County Commissioners.

And by adjournment therefrom on the twentieth day of said October.

Present Hiram H. Brownell, Esq., Chairman )  
Raymond A. Lyman, Esq. ) County Commissioners.

And by adjournment therefrom on the twenty-fourth day of said October.



Present Hiram H. Brownell, Esq., Chairman )  
 Raymond A. Lyman, Esq. ) County Commissioners.

And by adjournment therefrom on the thirty-first day of said

October.

Present Hiram H. Brownell, Esq., Chairman )  
 Raymond A. Lyman, Esq. ) County Commissioners.  
 William H. Bray, Esq. )  
 Louise J. Fitzsimmons ) Acting Commissioners.

And by adjournment therefrom on the seventh day of November then

next.

Present Hiram H. Brownell, Esq., Chairman )  
 Raymond A. Lyman, Esq. ) County Commissioners.  
 Edwin M. Podolak, Esq. )

And by adjournment therefrom on the fourteenth day of said

November.

Present Hiram H. Brownell, Esq., Chairman )  
 Raymond A. Lyman, Esq. ) County Commissioners.  
 Edwin M. Podolak, Esq. )

And by adjournment therefrom on the twenty-first day of said

November.

Present Hiram H. Brownell, Esq., Chairman )  
 Raymond A. Lyman, Esq. ) County Commissioners.  
 Edwin M. Podolak, Esq. )

And by adjournment therefrom on the twenty-eighth day of said

November.

Present Hiram H. Brownell, Esq., Chairman )  
 Raymond A. Lyman, Esq. ) County Commissioners.  
 Edwin M. Podolak, Esq. )

Vote to Authorize Installation of New Gutters at the Jail.

Sept. Adj. Term.  
1958.

On the fifth day of September, 1958 it was voted by the County Commissioners to authorize the Master and Keeper of the Jail to engage Evans Brothers of Northampton, Massachusetts to install a new gutter, using 20 oz. copper, on the north side of the women's ward, repairing the slate and doing any necessary pointing on the cornice, for the sum of eight hundred sixty nine dollars (\$869.00); said work to be done before cold weather sets in.

-----

Vote re Christmas Lighting.

Vote re  
Christmas  
Lighting.  
3741. ✓

On the fifth day of September, 1958, it was voted by the County Commissioners to pay Northampton Chamber of Commerce the sum of One Hundred Six Dollars and Twenty-five cents less a 3% discount of \$3.19 (\$103.06) for lighting the Main and King Street sides of the Courthouse with lights for Christmas.

-----

Vote to Purchase Dehumidifier.

Vote to Purchase  
Dehumidifier.  
3742. ✓

On the fifth day of September, 1958, it was voted by the County Commissioners to authorize Joseph W. Zaborowski, Building Custodian, to purchase one (1) dehumidifier for use in the vault in the Hall of Records from Jeffway-Hatch of Easthampton, Massachusetts for the sum of one hundred nine dollars and ninety-five cents plus \$14.95 for one automatic control.

-----

Hampshire, ss.

On this fifth day of September, 1958, it is ordered by the County Commissioners here that this meeting be now adjourned without day.

And the same was adjourned accordingly.

On the eleventh day of September, 1958, the County Commissioners met according to adjournment.

On this eleventh day of September, 1958, it is ordered by the County Commissioners here that this meeting be now adjourned without day.

And the same was adjourned accordingly.

On the twelfth day of September, 1958, the County Commissioners met according to adjournment.

On this twelfth day of September, 1958, it is ordered by the County Commissioners here that this meeting be now adjourned without day.

And the same was adjourned accordingly.

On the nineteenth day of September, 1958, the County Commissioners met according to adjournment.

-----

Vote to Assign Contract for Milk and Cream at the Sanatorium.

On the nineteenth day of September, 1958, it was voted by the County Commissioners to assign the contract awarded to Warner's Dairy of Florence, Massachusetts on June 10, 1958 for furnishing Milk and Cream to the Hampshire County Sanatorium for the period from July 1, 1958 to July 1, 1959 to Walter E. Kellogg & Son (Attn. Charles Kellogg) of Haydenville RFD, Mass; written notice having been received from said Warner's Dairy Farm (Edwin P. Warner) that as of September 1, 1958 the aforesaid Kellogg has leased his milk business and route; and written acceptance of the bid and terms of said bid having been received from said Kellogg.

Sept. Adj. Term.  
1958.

-----

Vote to Cancel Contract with Beaver Brook Poultry Farm.

Because of the death of John T. Meehan, Owner of the Beaver Brook Poultry Farm in Leeds, Massachusetts, it was voted by the County Commissioners on the nineteenth day of September, 1958, to cancel his contract with the County of Hampshire for furnishing Poultry to the Hampshire County Sanatorium for the period from July 1, 1958 to July 1, 1959.

Vote to Cancel  
Contract.  
3744.

-----

Hampshire, ss.

On this nineteenth day of September, 1958, it is ordered by the County Commissioners here that this meeting be now adjourned without day.

And the same was adjourned accordingly.

On the twenty-sixth day of September, 1958, the County Commissioners met according to adjournment.

-----

Vote to Invite Proposals for Furnishing Poultry at the Sanatorium.

On the nineteenth day of September, 1958, it was voted by the County Commissioners to invite proposals for furnishing approximately one hundred pounds of First Quality, Fresh Dressed Poultry per week to the Hampshire County Sanatorium for the period from October 1, 1958 to July 1, 1959; said proposals to be publicly opened at the office of the Hampshire County Commissioners on Friday, September 26, 1958 at eleven o'clock in the forenoon; said poultry to be delivered in such quantities and at such times as the Sanatorium Steward may direct; supply to be subject to inspection by the Commissioners or their representative. The Commissioners reserved the right to reject any or all bids or to accept the bid deemed most advantageous to the County of Hampshire.

Vote to Invite  
Proposals for  
Poultry.  
3745.

On the twenty-sixth day of September aforesaid the following bid was received from Chardan Poultry, Inc., 26 Market Street, Northampton, Massachusetts:

Sept. Adj. Term.  
1958.

Fowl	42¢ per lb.
Fryers	41¢ " "
Turkeys	48¢ " "
Cornish Hens	1.10 each

It was voted by the County Commissioners to accept the bid of Chardan Poultry, Inc. of Northampton, Massachusetts for furnishing poultry to the Hampshire County Sanatorium for the period from October 1, 1958 to July 1, 1959.

-----  
Hampshire, ss.

On this twenty-sixth day of September, 1958, it is ordered by the County Commissioners here that this meeting be now adjourned without day.

And the same was adjourned accordingly.

On the third day of October, 1958, the County Commissioners met according to adjournment.

-----  
Eligibility for Participation in Contributory Group Insurance Plan.

Under the provisions of Section 2 of Chapter 32B of the General Laws, as amended by Chapter 536 of the Acts of 1958, the County Commissioners determined on the third day of October, 1958 that Helen A. Ashlaw, Junior Clerk-Typist in the service of Hampshire County is eligible for participation in the Hampshire County Contributory Group Insurance Plan.

-----  
Hampshire, ss.

On this third day of October, 1958, it is ordered by the County Commissioners here that this meeting be now adjourned without day.

And the same was adjourned accordingly.

-----  
Hampshire, ss.

On the seventh day of October, 1958, the County Commissioners met according to adjournment.

-----  
Accounts.

Sundry Bills against the County are now presented examined and allowed.

And the same amounting in all to the sum of sixty four thousand six hundred twenty one dollars and thirty six cents are ordered to be paid out of the County Treasury.

And certified to the County Treasurer October 7, 1958.

Eligibility for  
Participation in  
Contributory Group  
Insurance Plan.  
3746.

Accounts.  
3738.

## Dog Damages.

The sum of five hundred six dollars and sixty cents is allowed for damages done to livestock or fowls by dogs and for services performed under Chapter 140 of the General Laws (Ter. Ed.) and the same is ordered to be paid out of the monies received by the Treasurer under the provisions of said Act.

And certified to the County Treasurer October 7, 1958.

Sept. Adj. Term.  
1958.

## Hampshire, ss.

On the seventh day of October, 1958, it is ordered by the County Commissioners here that this meeting be now adjourned to Wednesday, the fifth day of November, 1958, at ten o'clock in the forenoon.

And the same was adjourned accordingly.

## Hampshire, ss.

On the tenth day of October, 1958, the County Commissioners met according to adjournment.

## Vote to Borrow a Temporary Loan in Anticipation of Taxes.

On the seventh day of October, 1958 it was voted by the County Commissioners to borrow the sum of Thirty Thousand Dollars (\$30,000) on notes of the County, dated October 15, 1958 and payable November 15, 1958; the same being authorized by Chapter 35, Sections 37, 37A and 38 of the General Laws (Ter. Ed.); said loan being in anticipation of and to be repaid from the county tax of the current year; the only other notes in anticipation of 1958 taxes having been issued or authorized being as follows:

- No. 65 - For \$50,000, dated March 3, 1958 and payable November 15, 1958 to First National Bank of Northampton, Massachusetts
- No. 66 - For \$50,000, dated March 3, 1958 and payable November 15, 1958 to Northampton National Bank, Northampton, Massachusetts
- No. 68 - For \$50,000, dated March 31, 1958 and payable November 14, 1958 to First National Bank, Northampton, Massachusetts
- No. 69 - For \$50,000, dated March 31, 1958 and payable November 14, 1958 to Northampton National Bank, Northampton, Massachusetts
- No. 73 - For \$50,000, dated June 6, 1958 and payable November 15, 1958 to First National Bank of Northampton, Massachusetts
- No. 74 - For \$50,000, dated June 6, 1958 and payable November 15, 1958 to Northampton National Bank, Northampton, Massachusetts

On the tenth day of October aforesaid, it was voted by the County Commissioners to award the sale of the notes of Hampshire County, viz:

- No. 77 in the sum of \$15,000 and No. 78 in the sum of \$15,000, aggregating Thirty Thousand Dollars (\$30,000) dated October 15, 1958 and payable November 15, 1958, to The First National Bank of Northampton, Massachusetts and Northampton National Bank, Northampton, Massachusetts, respectively at 1½%

Vote to Borrow  
Temporary Loan  
in Anticipation  
of Taxes.

3747.✓

per annum discount basis.

Sept. Adj. Term.  
1958.

It was also voted that the sale of said notes to The First National Bank of Northampton, Massachusetts and Northampton National Bank, Northampton, Massachusetts at  $1\frac{1}{2}\%$  per annum discount basis by the County Treasurer, be, and the same is hereby ratified, confirmed and approved.

-----

Vote to Purchase Refrigerator from George O. Bixby for the Jail.

Vote to Purchase  
Refrigerator for  
Jail.  
3750.

On the tenth day of October, 1958, it was voted by the County Commissioners to accept the quotation of George O. Bixby of Northampton, Massachusetts for furnishing and installing one Model W. J.-45 Jordan Reach-in electric refrigerator for the sum of Eight Hundred Ninety Eight Dollars (\$898.00) not including electrical wiring or drain piping.

-----

Vote to Award Land Damage to L. Phillip Lizotte et ux.

Vote to Award  
Land Damage to  
L. Phillip Lizotte  
et ux.  
3751.

On the tenth day of October, 1958, it was voted by the County Commissioners to award land damage in the sum of Two Hundred Fifty Dollars (\$250.00) to L. Phillip Lizotte and Stella R. Lizotte of Holyoke, Massachusetts on account of land damage to their property in the town of South Hadley caused by the alteration of the Hockanum Road; one-half of this amount to be paid by the Town of South Hadley and one-half to be paid by the County of Hampshire upon receipt of proper releases. Order for payment issued to the County Treasurer. (See #3333)

-----

Hampshire, ss.

On this tenth day of October, 1958, it is ordered by the County Commissioners here that this meeting be now adjourned without day.

And the same was adjourned accordingly.

-----

Robert W. Weeks, Petition for Release from House of Correction.

Robert W. Weeks,  
Petition for  
Release from  
House of Correction.  
3752.

The aforesaid petition was filed on October 11, 1958, when, after hearing had, it was ordered by the County Commissioners that the said Robert W. Weeks be released on probation under the provisions of Section 141 of Chapter 127 of the General Laws and the Acts amendatory thereof and supplemental thereto.

-----

Hampshire, ss.

On the seventeenth day of October, 1958, the County Commissioners met according to adjournment.

Vote to Concur in County Aid to Agriculture Agreement.

On the seventeenth day of October, 1958, it was voted by the County Commissioners to concur in the agreement between the Trustees for County Aid to Agriculture of Hampshire and Hampden Counties in re a plan for exchange of County Agent work between the aforesaid two counties, namely: That Walter Melnick, County Agent-Manager of Hampshire County carry the Education Program with the tobacco growers of Hampden County, and That William J. Bennett, County Agent of Hampden County carry the program with the florists in Hampshire County for a trial period of one year starting January 1, 1959, and that each agent's time for the year will not exceed thirty-five days.

Sept. Adj. Term.  
1958.

-----

Hampshire, ss.

On this seventeenth day of October, 1958, it is ordered by the County Commissioners here that this meeting be now adjourned without day. And the same was adjourned accordingly.

On the twentieth day of October, 1958, the County Commissioners met according to adjournment.

-----

County Tax Apportioned.

WHEREAS the Legislature of this Commonwealth at its last session resolved (Chapter 648 of the Acts of 1958) that the sum of seven hundred fifteen thousand seven hundred seventy seven dollars and seventy-nine cents (\$715,777.79) should be granted as a tax for the County of Hampshire for the year ensuing, to be applied, paid, collected and assessed according to law, and,

WHEREAS, due to the enactment of Chapter 659 of the Acts of 1958 whereby an additional sum of twenty five thousand dollars (\$25,000.00) was appropriated by the General Court as a supplemental county tax for Hampshire County and authorizing the levying of said additional county tax,

County Tax  
Apportioned.  
3754.

NOW, THEREFORE, the County Commissioners at a meeting holden at Northampton in and for the County of Hampshire, on the twentieth day of October current, fixed and prescribed the first day of November next as the time on or before which the aggregate sum of seven hundred forty thousand seven hundred seventy seven dollars and seventy nine cents (\$740,777.79) shall be paid to the County Treasurer, and ordered that the Clerk of the said County should forthwith send out warrants for assessing the several towns' and city's proportion thereof, as the law directs, and for paying the same.

It is further ordered that the same shall be paid to Howard A. Banner, County Treasurer, his successors, or order, on or before the first day of November in the year of our Lord one thousand nine hundred and fifty

eight.

Sept. Adj. Term.  
1958.

Amherst	94,928.05	Middlefield	2,825.24
Belchertown	15,821.34	Northampton	249,186.12
Chesterfield	5,650.48	Pelham	6,215.53
Cummington	5,085.43	Plainfield	2,825.24
Easthampton	102,838.72	Southampton	10,170.86
Goshen	3,390.29	South Hadley	85,887.28
Granby	9,040.77	Ware	61,025.17
Hadley	26,557.25	Westhampton	3,390.29
Hatfield	26,557.25	Williamsburg	12,996.10
Huntington	9,605.81	Worthington	<u>6,780.57</u>
		Total	\$ 740,777.79

It is ordered that the Clerk forthwith certify to the Assessors of the several towns and city in said County their respective proportion of said Tax requiring that the same be paid unto Howard A. Banner, successor or order, on or before the first day of November A.D. 1958 and that warrants issue accordingly. Unanimous vote. Warrants issued October 20, 1958.

-----  
Hampshire, ss.

On this twentieth day of October, 1958, it is ordered by the County Commissioners here that this meeting be now adjourned without day.

And the same was adjourned accordingly.

On the twenty-fourth day of October, 1958, the County Commissioners met according to adjournment.

-----  
Vote to Grant Allotment to Town of Cummington.

Vote to Grant  
Allotment to Town  
of Cummington.  
3755.

On the twenty-fourth day of October, 1958, it was voted by the County Commissioners to allot the sum of Six Hundred Dollars (\$600.00) to the town of Cummington to be used in oiling Trouble Street and Stage Road. Order for payment issued to the County Treasurer.

-----  
Vote to Engage John E. Fisher to Make Roof Repairs at the Courthouse.

Vote to Engage  
John E. Fisher  
to Make Roof  
Repairs.  
3756.

On the twenty-fourth day of October, 1958, it was voted by the County Commissioners to engage John E. Fisher of Northampton, Massachusetts to remove the old tin roof on the front porch of the Courthouse and to install new 40-lb. Tin Roofing painted on both sides for the sum of four hundred fifty dollars (\$450.00); and if the wood deck under the tin is found to have deteriorated, it is voted to replace any or all of the wood deck for an additional sum of two hundred dollars (\$200.00).



Vote to Engage H. L. Childs & Son.

On the twenty-fourth day of October, 1958, it was voted by the County Commissioners to engage H. L. Childs & Son of Northampton, Massachusetts to paint the following rooms in the Courthouse and Hall of Records for the following amounts; all varnish and walls to be washed before painting:

Sept. Adj. Term.  
1958.

COURT HOUSE

District Court	- Office of the Clerk - 2 center rooms - painting one coat and partial varnishing	\$ 75.00
1st Floor Men's Toilet	- Painting the walls and ceiling two coats and varnishing the entire room and foyer; area to be patched and washed before painting	75.00
Superior Court Clerk of Courts	- Painting one coat and partial varnishing	155.00
Superior Court Judge's Lobby	- Painting the walls and ceiling one coat and partial varnishing of woodwork	85.00
County Commissioners and Naturalization Rooms	- Painting one coat and partial varnishing	225.00

Vote to Engage  
H. L. Childs & Son  
to paint.  
3757.

HALL OF RECORDS

Rear Stairwell	- For varnishing and painting two coats on walls and ceiling; all varnish to be washed from top to bottom	350.00
Total		\$ <u>965.00</u>

Hampshire, ss.

On this twenty-fourth day of October, 1958, it is ordered by the County Commissioners here that this meeting be now adjourned without day.

And the same was adjourned accordingly.

On the thirty-first day of October, 1958, the County Commissioners met according to adjournment.

Mayor and Board of Aldermen of the City of Northampton, Petition for the relocation or alteration of Park Hill Road.

City of Northampton,  
Petition for  
Relocation of  
Park Hill Road.  
3726.

To the Honorable County Commissioners for the County of Hampshire.

Respectfully represent your petitioners, being the Mayor and Board of Aldermen of the City of Northampton, in said County of Hampshire, that common convenience and necessity require the relocation or alteration of Park Hill Road, so called, described as follows:

Beginning on Park Hill Road at about its intersection with the road from Easthampton known, in Easthampton, as Park Hill Road, and extending thence westerly about 1200 feet.

WHEREFORE your petitioners pray that you will, after due notice, view and hearing, as soon as may be, proceed to relocate or alter said highway or such portion thereof as may be deemed necessary and proper.

Sept. Adj. Term.  
1958.

Dated this seventeenth day of October A.D. 1957.

James Cahillane	)	Mayor
Francis W. Hogan	)	Board of Aldermen of the City of Northampton.
Edward J. Morin	)	
George M. Smith	)	
Robert H. Spencer	)	
Wilfred D. Spencer	)	
Richard W. Luce	)	

(L.S.)

Attest            John P. Foley  
                         City Clerk.

The foregoing petition was filed July 1, 1958. The Commissioners, deeming a view of the premises expedient, appointed Friday, the first day of August then next and eleven o'clock in the forenoon, at the premises in Northampton as the time and place for viewing the premises; and caused a copy of said petition to be served upon the clerk of the city of Northampton, being the city within which such relocation was prayed for, fifteen days at least before the time appointed for said view; and also caused abstracts of said petition containing the substance thereof, to be posted in two public places in said city; and also gave notice to all persons interested by causing a copy of said petition to be published two weeks successively in the Daily Hampshire Gazette, a newspaper published in said County, said posting and the last publication of said copy having been seven days at least before the time appointed for said view; and before said view was had, said Commissioners gave notice in like manner as described in the foregoing notice of the petition, to all persons interested, of the time and place for commencing said view.

And on the said first day of August the Commissioners met at the time and place appointed, and proceeded to view the premises, William H. Bray, Esquire of Southampton acting as Commissioner in place of Hiram H. Brownell, Esquire of Northampton who was disqualified to act on account of residence and Mrs. Louise J. Fitzsimmons of South Hadley acting as Commissioner because of a vacancy on the Board of County Commissioners caused by the death of John R. Callahan, Jr., Esquire; and having viewed the same the Commissioners then determined to hear the parties at the same time of said view; and having heard the parties, this hearing was thence continued without day.

On the thirty-first day of October, 1958 a further hearing was held at the Courthouse in Northampton, at which the Commissioners proceeded to consider and adjudicate upon the prayer of said petition; and after considering the same, said Commissioners did then and there adjudge that common convenience and necessity require that said relocation be made and did order that said relocation be made in accordance with plan on file entitled: "The Commonwealth of Massachusetts Plan of Road in the City of Northampton Hampshire County Laid out by the County Commissioners Scale: 40 feet to the inch Plan June 29, 1958 Francis P. Ryan, City Engineer" and the following description:

The layout is located on Park Hill Road, so called, in Northampton. It begins at about station 13-FF on the monumented survey line of the City of Northampton Control Net, hereinafter described, at about the intersection of said Park Hill Road with the road from Easthampton, known in Easthampton also as Park Hill Road, and extends in a general westerly direction about 1,250 feet to about station 13-CC on said monumented survey line - and is more fully described as follows:

Sept. Adj. Term.  
1958.

The survey line is part of a survey made by engineers of the City of Northampton in 1955 and is recorded in City of Northampton survey notebook #99 on file in the office of the City Engineer. It begins at a buried concrete bound at station 13-CC as shown on the accompanying plan entitled: "The Commonwealth of Massachusetts, Plan of Road in the City of Northampton, Hampshire County, Laid out by the County Commissioners, Scale: 40 feet to the inch, Plan June 28, 1958, Francis P. Ryan, City Engineer." and extends thence on Park Hill Road north  $77^{\circ}06'32''$  east 701.25 feet to a buried concrete bound at station 13-DD; thence north  $80^{\circ}26'05''$  east 276.79 feet to a buried concrete bound at station 13-EE; thence south  $81^{\circ}21'08''$  east 275.61 feet to a buried concrete bound at station 13-FF.

#### County Layout

The northerly location line of the section of road hereby laid out begins at a concrete bound on the northerly location line of the existing county layout on Park Hill Road bearing north  $13^{\circ}32'17''$  west and 33.11 feet distant from station 13-CC on the hereinbefore described survey line and extends thence north  $76^{\circ}55'03''$  east 657.45 feet to a concrete bound bearing north  $64^{\circ}13'50''$  west and 56.55 feet distant from station 13-DD on the hereinbefore described survey line; thence north  $88^{\circ}40'50''$  east 597.93 feet to a concrete bound on the northerly location line of the existing county layout on Park Hill Road bearing north  $02^{\circ}25'35''$  east and 33.85 feet distant from station 13-FF on the hereinbefore described survey line, all as shown on the hereinbefore described plan.

The southerly location line of the section of road hereby laid out begins at a concrete bound on the southerly location line of the existing county layout on Park Hill Road bearing south  $12^{\circ}37'24''$  east and 32.90 feet distant from station 13-CC on the hereinbefore described survey line and extends thence north  $76^{\circ}55'03''$  east 650.65 feet to a concrete bound bearing south  $45^{\circ}56'05''$  west and 59.30 feet distant from station 13-DD on the hereinbefore described survey line; thence north  $88^{\circ}40'50''$  east 597.12 feet to a concrete bound on the southerly location line of the existing county layout on Park Hill Road bearing south  $15^{\circ}36'08''$  east and 33.25 feet distant from station 13-FF on the hereinbefore described survey line, all as shown on the hereinbefore described plan.

The City of Northampton is directed to cause permanent markers either of stone or concrete to be erected and maintained at appropriate places along said layout in order that the location of the highway may be

readily ascertained.

Sept. Adj. Term.  
1958.

Raymond A. Lyman  
Hampshire County Commissioner.

William H. Bray  
Louise J. Fitzsimmons  
Acting Commissioners.

October 31, 1958.

-----  
Vote to Request Permission to Transfer from Reserve Fund.

Vote re  
Transfer from  
Reserve Fund.  
3759.

On the thirty-first day of October, 1958, it was voted by the County Commissioners to request permission of the Director of Accounts to transfer the sum of four hundred sixteen dollars and seventy-one cents from the Reserve Fund to Item 17 - Training School, and the sum of fifty five dollars and fifty-two cents from the Reserve Fund to Item 27 - Unpaid Bills of Previous Years.

-----  
Vote to Allot Money to Town of Easthampton.

Vote to Allot  
Money to Town  
of Easthampton.  
3760.

On the thirty-first day of October, 1958, it was voted by the County Commissioners to allot the sum of five hundred twenty five dollars to the Town of Easthampton to be used towards the deficit on the East Street Chapter 90 project, on condition that the Town of Easthampton allots the sum of \$525.00 and the State the sum of \$1050.00. Order for payment issued to the County Treasurer.

-----  
Vote to Allot Money to City of Northampton.

Vote to Allot  
Money to City  
of Northampton.  
3761.

On the thirty-first day of October, 1958, it was voted by the County Commissioners to allot the sum of three hundred twenty dollars to the City of Northampton to be used toward the deficit on the Florence Road Chapter 90 project on condition that the aforesaid City allots the sum of three hundred twenty dollars and the State allots the sum of nine hundred sixty dollars. Order for payment issued to the County Treasurer.

-----  
Hampshire, ss.

On this thirty-first day of October, 1958, it is ordered by the County Commissioners here that this meeting be now adjourned without day. And the same was adjourned accordingly.

Hampshire, ss.

On the fifth day of November, 1958, the County Commissioners met according to adjournment.

Sept. Adj. Term.  
1958.

-----

Accounts.

Sundry Bills against the County are now presented examined and allowed.

And the same amounting in all to the sum of One Hundred Twenty One Thousand Three Hundred Sixty Six Dollars and Ninety Cents are ordered to be paid out of the County Treasury.

Accounts.  
3748.-

And certified to the County Treasurer November 5, 1958.

-----

Dog Damages.

The sum of One Thousand Five Hundred Ninety Seven Dollars and Eighty Seven Cents is allowed for damages done to livestock or fowls by dogs and for services performed under Chapter 140 of the General Laws (Ter. Ed.) and the same is ordered to be paid out of the monies received by the Treasurer under the provisions of said Act.

Dog Damages.  
3749.-

And certified to the County Treasurer November 5, 1958.

-----

Hampshire, ss.

On the fifth day of November, 1958, it is ordered by the County Commissioners here that all matters finished and completed be recorded by the Clerk; that all matters unfinished stand continued to the next regular meeting of said Commissioners to be holden as aforesaid, and that this meeting be now adjourned without day.

And the same was adjourned accordingly.

Attest: *Merill E. Toney* Clerk.

-----

Hampshire, ss.

On the seventh day of November, 1958, the County Commissioners met according to adjournment.

-----

Vote to Advertise for Bids for Truck at Jail.

On the thirty-first day of October, 1958, it was voted by the County Commissioners to advertise for bids for furnishing the Hampshire County Jail with a 1958 or 1959 six cylinder, Pick-up Truck, one-half ton chassis, with heater and defroster, undercoating, oil filter and oil bath air cleaner; said bids to be publicly opened and read at the office of the

Vote to Advertise  
for Bids for  
Truck at Jail.  
3758.-

Sept. Adj. Term.  
1958.

Hampshire County Commissioners, Court House, Northampton, Massachusetts at eleven o'clock in the forenoon on Friday, November 7, 1958; bids to be sealed, marked "bid" and addressed to said Hampshire County Commissioners. The Commissioners reserve the right to reject any or all bids or to accept the bid deemed most advantageous to the County of Hampshire.

On the seventh day of November, 1958 the following bids were received:

	<u>Net Price</u>
Blyda Ford Sales, Inc., Northampton, Mass. 1959 Ford - 8 ft. body	\$ 1334.48
F. N. Graves & Son, Inc., Williamsburg, Mass. 1959 Chevrolet - Model 3104 - 6½ ft. body	\$ 1400.00
Easthampton Motor Sales, Inc., Easthampton, Mass. 1st Bid - 1959 Chevrolet - 8 ft. body 2nd Bid - 1959 Chevrolet - 6½ ft. body	\$ 1435.00 \$ 1400.00
Devereaux Chevrolet, Inc., Northampton, Mass. 1st Bid - 1959 Chevrolet - Model 3104 2nd Bid - 1958 Chevrolet - Model 3134	\$ 1445.00 \$ 1390.00
Graves Equipment, Inc., Northampton, Mass. 1st Bid - 1959 International, Model A-100, 7 ft. body 2nd Bid - 1959 International, Model A-110, 8½ ft. body	\$ 1452.00 \$ 1560.00
Lang Motor Sales, Inc., Northampton, Mass. 1st Bid - 1958 Dodge - 7½ ft. body 2nd Bid - 1959 Dodge - 7½ ft. body	\$ 1670.00 \$ 1987.00

It was voted by the County Commissioners to accept the bid of Blyda Ford Sales, Inc. of Northampton, Massachusetts for furnishing a 1959 Ford, six cylinder one-half ton Pickup truck with a Flareside model - 8 ft. body, etc. for the Net Price of \$1334.48 in accordance with the terms in their bid. Unanimous vote.

-----  
County Commissioner Appointed to Fill Vacancy.

Edwin M. Podolak,  
Appointed County  
Commissioner.  
3762.

At a Special Meeting of the County Commissioners held on the seventh day of November, 1958, in accordance with the provisions of Chapter 54, Section 144 of the General Laws, the two remaining County Commissioners and the Clerk of the Courts for the County appointed Edwin M. Podolak, Esquire of Hadley to fill the office of County Commissioner until a person is elected thereto and qualified. Unanimous vote.

Edwin M. Podolak,  
Qualified as County  
Commissioner.  
3763.

Edwin M. Podolak, Esquire, Qualified as County Commissioner.  
Edwin M. Podolak, Esquire of Hadley, presents his certificate of appointment and is duly qualified as County Commissioner on the seventh day of November, 1958.

-----

Hampshire, ss.

On this seventh day of November, 1958, it is ordered by the County Commissioners here that this meeting be now adjourned without day.

And the same was adjourned accordingly.

On the fourteenth day of November, 1958, the County Commissioners met according to adjournment.

On this fourteenth day of November, 1958, it is ordered by the County Commissioners here that this meeting be now adjourned without day.

And the same was adjourned accordingly.

On the twenty-first day of November, 1958, the County Commissioners met according to adjournment.

Sept. Adj. Term.  
1958.

-----

Bill Filed for Radio Broadcasting System.

On the twenty-first day of November, 1958, a Bill was filed in the Massachusetts House of Representatives by the Hampshire County Commissioners for authorization to expend a sum not exceeding six thousand dollars for the establishment of a radio broadcasting system to aid in the fire protection of Hampshire County.

Bill Filed for  
Radio Broadcasting  
System.  
3767.✓

-----

Authorization to Repair Sidewalk at Court House.

On the twenty-first day of November, 1958, it was voted by the County Commissioners to authorize Joseph Lococo & Son of Northampton, Mass. to furnish all necessary material and labor to replace four sections of the concrete sidewalk at the first landing on the Gothic Street side entrance to the Court House which have cracked and settled down, for the sum of one hundred five dollars (\$105.00).

Authorization to  
Repair Sidewalk  
at Court House.  
3768.✓

-----

In re Semi-Annual Inspection of the Hampshire County Jail.

In accordance with the provisions of Section 1 of Chapter 126 of the General Laws (Ter. Ed.) the County Commissioners made their semi-annual inspection of the Hampshire County Jail and House of Correction.

(For detailed report see files)

Re Semi-Annual  
Inspection of  
Jail.  
3769.✓

-----

Hampshire, ss.

On this twenty-first day of November, 1958, it is ordered by the County Commissioners here that this meeting be now adjourned without day.

And the same was adjourned accordingly.

On the twenty-eighth day of November, 1958, the County Commissioners met according to adjournment.

Sept. Adj. Term.  
1958.

Stephen P. Dunn vs. City of Holyoke et als, Application for Assessment of Damages.

COMMONWEALTH OF MASSACHUSETTS

HAMPSHIRE, SS  
HAMPDEN, SS

COUNTY COMMISSIONERS

STEPHEN P. DUNN

VS

CITY OF HOLYOKE AND  
CITY OF HOLYOKE BOARD OF WATER COMMISSIONERS

APPLICATION FOR ASSESSMENT OF DAMAGES

TO THE HONORABLE THE COUNTY COMMISSIONERS within and for the Counties of Hampshire and Hampden:

1. Respectfully represents Stephen P. Dunn of Holyoke, County of Hampden, Massachusetts that prior to August 24, 1955, he was seized and possessed of a certain parcel of real estate situated in Southampton, County of Hampshire, Massachusetts.

2. That the respondent, City of Holyoke, is a municipal corporation duly established by law and located in Hampden County and the respondent City of Holyoke Board of Water Commissioners, is a political subdivision of the City of Holyoke.

3. That on and before August 24, 1955, your petitioner was the owner of real estate located in Southampton, County of Hampshire bounded and described as follows:

Bounded on the North by land of the City of Holyoke Water Commissioners and land now or formerly of one Gridley; East by land of said City of Holyoke Water Commissioners; South by the old Highway leading to Montgomery, and West by land now or formerly of Raymond Crandall. Containing 35 acres more or less.

4. On or prior to said August 24, 1955 the respondents did exercise the power of eminent domain and did take in fee all of the aforementioned land for the purpose of supplying the inhabitants of the City of Holyoke with pure water for the extinguishment of fires and for domestic and other purposes. The Order of Taking includes all trees and structures; that according to said order a right of damages vested on September 13, 1955, when entry was made for the purpose of constructing a dam and reservoir and a certificate of entry was filed in Hampshire County Registry of Deeds on September 13, 1955, that in the Order of Taking it was provided that the respondents should pay as damages the sum of One (\$1.00) Dollar for the taking of the property of the petitioner.

5. The petitioner being aggrieved by said taking and by the damages awarded to him on account of said taking and being unable to agree with the respondent as to the amount thereof comes now within the time allowed by law and requests that his loss, injury and damage occasioned by said taking be determined and ascertained and damaged be assessed.

Stephen P. Dunn  
vs.  
City of Holyoke  
et al.  
3641.



THE PETITIONER  
Stephen P. Dunn

By Edward J. Dobiecki  
His Attorney

Sept. Adj. Term.  
1958.

The foregoing petition was filed on December 3, 1957. On the twenty-eighth day of November, 1958 this petition was dismissed by the Hampshire County Commissioners inasmuch as the Hampden County Commissioners returned petition on May 9, 1958 for lack of payment of the five dollar filing fee.

-----  
Vote to Invite Proposals for Kitchen Cabinets in Extension Service Kitchen.

On the twenty-first day of November, 1958 it was voted by the County Commissioners to invite proposals for furnishing and installing kitchen cabinets in the Hampshire County Extension Service demonstration kitchen in the Hall of Records in accordance with specifications on file; said proposals to be publicly opened at the office of the Hampshire County Commissioners on Friday, November 28, 1958 at eleven o'clock in the forenoon. The County Commissioners reserved the right to reject any or all bids or to accept the bid deemed most advantageous to the County of Hampshire.

Re Proposals for  
Kitchen Cabinets.  
3770.

On the twenty-eighth day of November aforesaid, the following bids were received:

Art's Cabinet Shop, 13 Fort Hill Road, Haydenville, Mass.	\$ 1095.00
Center Millwork and Building Supplies Service Center, Northampton, Massachusetts	\$ 1110.00
The Ferrante Company, 48 Meadow Street, Florence, Mass.	\$ 1122.00

And on the twenty-eighth day of November aforesaid, it was voted by the County Commissioners to accept the bid of Art's Cabinet Shop of Haydenville, Massachusetts for furnishing and installing the aforesaid kitchen cabinets for the sum of one thousand ninety five dollars.

-----  
Vote to Purchase a Thermo-Fax Copying Machine.

On the twenty-eighth day of November, 1958 it was voted by the County Commissioners to purchase from Spaulding-Moss Company of Agawam, Massachusetts one (1) Thermo-Fax "Secretary" Copying Machine, Model 22, for the sum of \$299.00 less tax exemption of \$18.00; also a steel table for same for the sum of \$37.50 for use in the County Commissioners' office.

Vote to Purchase a  
Thermo-Fax Copying  
Machine.  
3774.

-----  
Hampshire, ss.

On this twenty-eighth day of November, 1958, it is ordered by the County Commissioners here that this meeting be now adjourned without day.

And the same was adjourned accordingly.

The Commonwealth of Massachusetts

Hampshire, ss.

At a meeting of the County Commissioners begun and holden at Northampton within and for the County of Hampshire on the first Tuesday of December being the second day of December in the year of our Lord one thousand nine hundred and fifty-eight.

Present	Hiram H. Brownell, Esq., Chairman	)	
	Raymond A. Lyman, Esq.	)	County Commissioners.
	Edwin M. Podolak, Esq.	)	

And by adjournment therefrom on the sixth day of January then next.

Present	Hiram H. Brownell, Esq., Chairman	)	
	Raymond A. Lyman, Esq.	)	County Commissioners.
	Edwin M. Podolak, Esq.	)	

And by adjournment therefrom on the third day of February then next.

Present	Raymond A. Lyman, Esq., Chairman	)	
	Hiram H. Brownell, Esq.	)	County Commissioners.
	Edwin M. Podolak, Esq.	)	
	William H. Bray, Esq.	)	Acting Commissioner.

## Accounts.

Sundry Bills against the County are now presented examined and allowed.

December Term.  
1958.

And the same amounting in all to the sum of Ninety Thousand Five Hundred Five Dollars and Fifty Two Cents are ordered to be paid out of the County Treasury.

And certified to the County Treasurer December 2, 1958.

-----

## Dog Damages.

The sum of One Hundred Seven Dollars and Forty Cents is allowed for damages done to livestock or fowls by dogs and for services performed under Chapter 140 of the General Laws (Ter. Ed.) and the same is ordered to be paid out of the monies received by the Treasurer under the provisions of said Act.

Dog Damages.  
3766.

And certified to the County Treasurer December 2, 1958.

-----

## Vote to Borrow a Temporary Loan for the Sanatorium.

On the twenty-eighth day of November, 1958 it was voted by the County Commissioners: That to provide such funds as may be necessary to meet the cost of care, maintenance and repair of the Hampshire County Sanatorium in the year 1958, and under authority of and in compliance with Chapter 111 of the General Laws (Ter. Ed.) Section 85A, and all Acts in amendment thereof and in addition thereto, the sum of Forty Thousand Dollars (\$40,000.00) be borrowed, and the County Treasurer is authorized to issue and sell notes of the County dated December 5, 1958 and payable March 2, 1959, said notes to bear the county seal, to be signed by at least a majority of the County Commissioners.

Vote to Borrow a  
Temporary Loan.  
3775.

On the second day of December, 1958 it was voted by the County Commissioners to award the sale of the Hampshire County Sanatorium notes, viz: No. 79, in the sum of Twenty Thousand Dollars (\$20,000.00) dated December 5, 1958 and payable March 2, 1959, to The First National Bank of Northampton at 1.50% per annum discount basis and to award the sale of the Hampshire County Sanatorium note, viz: No. 80, in the sum of Twenty Thousand Dollars (\$20,000.00) dated December 5, 1958 and payable March 2, 1959, to Northampton National Bank of Northampton, Massachusetts at 1.50% per annum discount basis.

It was also voted that the sale of said notes, viz: No. 79, in the sum of Twenty Thousand Dollars to the First National Bank of Northampton and No. 80, in the sum of Twenty Thousand Dollars to the Northampton National Bank of Northampton, Massachusetts, aggregating Forty Thousand Dollars at 1.50% per annum discount basis by the County Treasurer, be, and the same is hereby ratified, confirmed and approved.

Vote to Pay County Dog Officers.

December Term.  
1958.

On the second day of December, 1958, it was voted by the County Commissioners to pay the sum of One Hundred Dollars from the Dog Fund to each of the following-named County Dog Officers for services rendered and necessary expenses during the year 1958:

Carl W. Martell, Easthampton, Massachusetts

Stephen Pilch, Ware, Massachusetts

John F. Boyle, West Chesterfield, Massachusetts

Order for payment issued to the County Treasurer.

-----

Election of Member of County Personnel Board.

Raymond A. Lyman,  
Elected Member of  
County Personnel  
Board.  
3780.

At a joint meeting of the County Commissioners of Berkshire, Franklin, Hampden and Hampshire Counties held at Storrowton in West Springfield, Massachusetts on the second day of December, 1958 for the purpose of electing a member of the County Personnel Board to represent the four western counties for the unexpired term of Mr. Carlos Allen of Franklin County whose term started September 1, 1958, Raymond A. Lyman, Esquire of Hampshire County was unanimously elected under the provisions of Section 48 of Chapter 35 of the General Laws (Ter. Ed.) as amended by Chapter 102 of the Acts of 1947.

-----

Hampshire, ss.

On the second day of December, 1958, it is ordered by the County Commissioners here that this meeting be now adjourned to Tuesday the sixth day of January, 1959 at ten o'clock in the forenoon.

And the same was adjourned accordingly.

-----

The Commonwealth of Massachusetts

Hampshire, ss.

At a Special Meeting of the County Commissioners begun and holden at Northampton within and for the County of Hampshire on the third day of December in the year of our Lord one thousand nine hundred and fifty-eight.

Present Hiram H. Brownell, Esq., Chairman )  
Raymond A. Lyman, Esq. ) County Commissioners.  
Edwin M. Podolak, Esq. )

And by adjournment therefrom on the fifth day of said December.

Present Hiram H. Brownell, Esq., Chairman )  
Raymond A. Lyman, Esq. ) County Commissioners.  
Edwin M. Podolak, Esq. )

And by adjournment therefrom on the twelfth day of said December.

Present Hiram H. Brownell, Esq., Chairman )  
Raymond A. Lyman, Esq. ) County Commissioners.  
Edwin M. Podolak, Esq. )

And by adjournment therefrom on the nineteenth day of said December.

Present Raymond A. Lyman, Esq. )  
Edwin M. Podolak, Esq. ) County Commissioners.

And by adjournment therefrom on the twenty-sixth day of said December.

Present Raymond A. Lyman, Esq. )  
Edwin M. Podolak, Esq. ) County Commissioners.

And by adjournment therefrom on the thirty-first day of said December.

Present Raymond A. Lyman, Esq. )  
Edwin M. Podolak, Esq. ) County Commissioners.

And by adjournment therefrom on the second day of January then next.

Present Raymond A. Lyman, Esq. )  
Edwin M. Podolak, Esq. ) County Commissioners.

And by adjournment therefrom on the ninth day of said January.

Present Raymond A. Lyman, Esq., Chairman )  
Hiram H. Brownell, Esq. ) County Commissioners.  
Edwin M. Podolak, Esq. )

And by adjournment therefrom on the sixteenth day of said January.

Present Raymond A. Lyman, Esq., Chairman )  
 Hiram H. Brownell, Esq. ) County Commissioners.  
 Edwin M. Podolak, Esq. )

And by adjournment therefrom on the twenty-third day of said  
 January.

Present Raymond A. Lyman, Esq., Chairman )  
 Hiram H. Brownell, Esq. ) County Commissioners.  
 Edwin M. Podolak, Esq. )

And by adjournment therefrom on the twenty-seventh day of said  
 January.

Present Raymond A. Lyman, Esq., Chairman )  
 Hiram H. Brownell, Esq. ) County Commissioners.  
 Edwin M. Podolak, Esq. )

And by adjournment therefrom on the thirtieth day of said  
 January.

Present Raymond A. Lyman, Esq., Chairman )  
 Hiram H. Brownell, Esq. ) County Commissioners.  
 Edwin M. Podolak, Esq. )

And by adjournment therefrom on the sixth day of February then  
 next.

Present Raymond A. Lyman, Esq., Chairman )  
 Hiram H. Brownell, Esq. ) County Commissioners.  
 Edwin M. Podolak, Esq. )

And by adjournment therefrom on the thirteenth day of said  
 February.

Present Raymond A. Lyman, Esq., Chairman )  
 Hiram H. Brownell, Esq. ) County Commissioners.  
 Edwin M. Podolak, Esq. )  
 William H. Bray, Esq. ) Acting Commissioner.

And by adjournment therefrom on the twentieth day of said  
 February.

Present Raymond A. Lyman, Esq., Chairman )  
 Hiram H. Brownell, Esq. ) County Commissioners.  
 Edwin M. Podolak, Esq. )

And by adjournment therefrom on the twenty-seventh day of said  
 February.

Present Raymond A. Lyman, Esq., Chairman )  
 Hiram H. Brownell, Esq. ) County Commissioners.  
 Edwin M. Podolak, Esq. )

Hampshire, ss.

On this third day of December, 1958, it is ordered by the County Commissioners here that this meeting be now adjourned without day.

And the same was adjourned accordingly.

On the fifth day of December, 1958, the County Commissioners met according to adjournment.

Dec. Adj. Term.  
1958.

-----  
Votes for Register of Deeds.

On the first Wednesday of December, 1958, being the first Wednesday in the month next succeeding an election for Register of Deeds, the County Commissioners of said County opened and examined the returned copies of votes of such election. And it appearing that the return of votes from the town of Huntington was incomplete, the Board did thereupon adjourn said meeting to Friday the fifth day of said December, at ten o'clock in the forenoon.

On the fifth day of December aforesaid, return of vote from the town of Huntington was opened and examined. The County Commissioners find that by the attested copies of the record of the votes for Register of Deeds of said County returned to said Commissioners

Raymond A. Warner of Williamsburg has 17,880 votes

John B. McCarthy of Northampton has 16,618 votes

And the said Raymond A. Warner of Williamsburg having received the highest number of votes cast for Register of Deeds, is by said Commissioners deemed and declared to be duly chosen and certified to be elected to the office of Register of Deeds for said County of Hampshire for the term of six years commencing on the first Wednesday of January, 1959, and until his successor is elected and qualified.

Votes for  
Register of Deeds.  
3781. ✓

-----  
Register of Deeds Qualified.

Raymond A. Warner, Esquire of Williamsburg, presents his certificate of election and is duly qualified as Register of Deeds on the fifth day of December, 1958.

Register of  
Deeds Qualified.  
3784. ✓

-----  
Bond of Register of Deeds Approved.

Bond of Raymond A. Warner, Esquire, as Register of Deeds in the sum of three thousand dollars examined and approved as to surety and amount in accordance with the provisions of Chapter 219 of the Acts of 1937.

Bond of Register  
of Deeds Approved.  
3785. ✓

## Vote to Purchase Electric Water Cooler.

Dec. Adj. Term.  
1958.

On the fifth day of December, 1958, it was voted by the County Commissioners to purchase from Hiram L. McBreen of Northampton, Massachusetts one (1) Model 7P electric water cooler to be installed in the first floor of the Court House to replace an outmoded water bubbler for the sum of two hundred twenty-nine dollars.

## Bond of Assistant Register of Deeds Approved.

Bond of Assistant  
Register of Deeds  
Approved.  
3788.

Bond of Katherine E. O'C. O'Donnell, Assistant Register of Deeds in the sum of one thousand dollars (\$1,000.00) examined and approved as to surety and amount in accordance with the provisions of Section 3 of Chapter 214 of the Acts of 1939.

## Hampshire, ss.

On this fifth day of December, 1958, it is ordered by the County Commissioners here that this meeting be now adjourned without day.

And the same was adjourned accordingly.

## Charles W. Campbell, Petition for Release from House of Correction.

Charles W. Campbell,  
Petition for  
Release from  
House of Correction.  
3789.

The aforesaid petition was filed on December 11, 1958, when, after hearing had, it was ordered by the County Commissioners that the said Charles W. Campbell be released on probation under the provisions of Section 141 of Chapter 127 of the General Laws and the Acts amendatory thereof and supplemental thereto.

## Hampshire, ss.

On the twelfth day of December, 1958, the County Commissioners met according to adjournment.

## Vote to Advertise for Bids for Photocopy Paper.

Vote to Advertise  
for Bids for  
Photocopy Paper.  
3772.

On the twenty-eighth day of November, 1958, it was voted by the County Commissioners to advertise for bids for furnishing the Hampshire County Registry of Deeds with the following items for the fiscal year of 1959:

100 rolls, more or less, Photocopy paper, 100% linen rag stock duplex, each roll to be 300 ft. x 11½ inches;

18 cases (6 pkgs. to case) Haloid 20-qt. size Fixing Powder;

6 cases (24 pkgs. to case) Haloid 10-qt. size Developer; suitable for use in a Rectigraph Duplex Photocopying machine;

to be delivered to the Registry of Deeds as called for; said bids to be



opened at the office of the Hampshire County Commissioners at Northampton on Friday, December 12, 1958 at eleven o'clock in the forenoon. The Commissioners reserved the right to reject any or all bids or to accept the bid deemed most advantageous to the County of Hampshire.

Dec. Adj. Term.  
1958.

On the twelfth day of December aforesaid the following bids were received:

Haloid Xerox Inc., Rochester, New York	- Total	\$ 5685.00
Photostat Corp., Rochester, N. Y.	- Total	\$ 5710.80

It was voted by the County Commissioners to accept the bid of Haloid Xerox Inc. of Rochester, New York for furnishing the Hampshire County Registry of Deeds with Photocopy Supplies for the fiscal year of 1959 in accordance with the terms of their bid.

-----  
Vote to Invite Proposals for Microfilming Records.

On the twenty-eighth day of November, 1958, it was voted by the County Commissioners to invite proposals for microfilming records in the Hampshire County Registry of Deeds in accordance with specifications on file; said proposals to be opened by the Hampshire County Commissioners at the Courthouse, Northampton, Massachusetts on Friday, December 12, 1958 at eleven o'clock in the forenoon.

On the twelfth day of December aforesaid, the following bids were received:

Micro-Photography Co., Boston, Mass.	(2 weeks)	\$1111.50
New England Archives Center, Inc., Holyoke	(4-6 weeks)	\$1386.75
Graphic Microfilm of New England, Inc., Waltham, Massachusetts	(3½ weeks )	\$1445.15
General Microfilm Company, Cambridge, Mass.	(3½ weeks )	\$1493.75

Vote to Invite  
Proposals for  
Microfilming.

3773.✓

It was voted by the County Commissioners on the twelfth day of December aforesaid to accept the bid of the Micro-Photography Company of Boston, Massachusetts in the sum of one thousand one hundred eleven dollars and fifty cents.

-----  
Vote to Advertise for Bids for Food at the Jail.

On the second day of December, 1958, it was voted by the County Commissioners to advertise for bids for furnishing one year's supply of Meat and to invite proposals for furnishing one year's supply of Bread at the Hampshire County Jail and House of Correction for the period from January 1, 1959 to January 1, 1960; said bids to be opened at the office of the Hampshire County Commissioners, Northampton, Massachusetts on Friday, December 12, 1958 at eleven o'clock in the forenoon in accordance with posted specifications. The County Commissioners reserved the right to reject any or all bids or to accept the bid or bids deemed most advantageous to the County of Hampshire.

Vote to Advertise  
for Bids for Food.

3779.✓

Dec. Adj. Term.  
1958.

And on the twelfth day of December aforesaid the following bids were received:

- BREAD - Imperial Bakery, Northampton, Mass.(1 lb. 1 oz. loaf) \$.16 loaf
- MEAT - Ed's Foodland, Easthampton, Mass. - 10% off retail price for top quality meats as specified
- Brown's Market (A. H. LaSalle & Son) Northampton, Massachusetts 15% above the total cost of any pound of meat on all poundage
- Bizz's Market, Northampton, Mass. - 15% above the wholesale prices for Beef, Ham, Pork, Cold Cuts, Salt Pork, Liver and Chicken and Selected Cuts and from 35% to 50% discount for cuts that the Master & Keeper will buy each day from any surplus we may have, the same as he has done in the past years.

It was voted by the County Commissioners on the twelfth day of December aforesaid to accept the bid of Imperial Bakery of Northampton, Massachusetts for furnishing Bread and the bid of Bizz's Market for furnishing Meat to the Hampshire County Jail for one year starting January 1, 1959.

-----  
Hampshire, ss.

On this twelfth day of December, 1958, it is ordered by the County Commissioners here that this meeting be now adjourned without day.

And the same was adjourned accordingly.

On the nineteenth day of December, 1958, the County Commissioners met according to adjournment.

-----  
Re Bids for Station Wagon for the Mt. Tom State Reservation.

On the twenty-eighth day of November, 1958 it was voted to advertise for bids for furnishing and delivery of a 4-door 1959 Station Wagon for use of the Mt. Tom State Reservation in accordance with specifications on file; a 1949 one-half ton Chevrolet Pickup truck to be taken in trade. The Mt. Tom State Reservation Commission reserved the right to reject any or all bids; the aforesaid bids to be received by said Commission, Court House, Springfield, Massachusetts until Wednesday, December 10, 1959 at 12:15 P.M.

And on the tenth day of December aforesaid the following bids were received:

	<u>Net Price</u>
Blyda Ford Sales, Northampton, Mass.	\$ 1987.50
Easthampton Motor Sales, Inc., Easthampton, Mass.	2080.00 2165.00 2236.00 2319.00
F. N. Graves & Son, Williamsburg, Mass.	2036.15

Bids for Station  
Wagon for the  
Mt. Tom State  
Reservation.  
3776.

Lang Motor Sales, Northampton, Massachusetts	\$ 2030.00
Lang Motor Sales, Northampton, Massachusetts	2250.00
Germano Ford Sales, Easthampton, Mass.	2031.00
Don Allen Chevrolet, Holyoke, Mass.	1946.45 2030.05 2087.05 2170.65
Cahillane Motors, Northampton, Mass.	2144.00 2049.00 2470.00
Arthur E. Center, Springfield, Mass.	1927.00
Defoe Ford, Inc., Holyoke, Mass.	1900.00
Pickup Motors, Inc., Holyoke, Mass.	2170.25
Harold Kent Ford, Inc., Chicopee Falls, Mass.	2165.00
Clark Motors Inc., Easthampton, Mass.	2864.01 2653.80

Dec. Adj. Term.  
1958.

On the nineteenth day of December, 1958 it was voted by the County Commissioners of Hampshire County to concur in the vote of the Hampden County Commissioners under date of December 17, 1958 accepting the bid of Defoe Ford, Inc., 121 Elm Street, Holyoke, Mass. for furnishing and delivery to the Mt. Tom State Reservation Commission one (1) new 1959 Ford Station Wagon as described in its bid of December 10, 1958; said bid being in the amount of Nineteen Hundred Dollars (\$1900.00).

-----  
Hampshire, ss.

On this nineteenth day of December, 1958, it is ordered by the County Commissioners here that this meeting be now adjourned without day. And the same was adjourned accordingly.

-----  
Walter H. Craven, Petition for Release from House of Correction.

The aforesaid petition was filed on December 24, 1958, when, after hearing had, it was ordered by the County Commissioners that the said Walter H. Craven be released on probation under the provisions of Section 141 of Chapter 127 of the General Laws and the Acts amendatory thereof and supplemental thereto.

Walter H. Craven,  
Petition for  
Release from  
House of Correction.  
3791.

-----  
Hampshire, ss.

On the twenty-sixth day of December, 1958, the County Commissioners met according to adjournment.

-----  
Edwin M. Podolak Qualified as County Commissioner.

Edwin M. Podolak, Esquire of Hadley presents his certificate of election and is duly qualified as County Commissioner on the twenty-sixth day of December, 1958.

Edwin M. Podolak  
Qualified as County  
Commissioner.  
3792.

Hiram H. Brownell Qualified as County Commissioner.

Dec. Adj. Term.  
1958.

Hiram H. Brownell, Esquire of Northampton presents his certificate of election and is duly qualified as County Commissioner on the twenty-sixth day of December, 1958.

-----  
Vote to Establish a Schedule of Group Life Insurance, Etc.

Under the provisions of Section 11 of Chapter 730 of the Acts of 1956, Chapter 32B of the General Laws (Ter. Ed.) it was voted by the County Commissioners on the twenty-sixth day of December, 1958 to establish a schedule of group life, accidental death and dismemberment insurance for each employee and a schedule of hospital, surgical and medical benefits for employees and their dependents of Hampshire County and cities and towns within said county and districts which are wholly or principally within the aforesaid county. The amount of group life insurance on each employee shall be Two Thousand Dollars (\$2,000.00) and the amount of group accidental death and dismemberment insurance on each employee shall be Two Thousand Dollars (\$2,000.00). The amount of hospital, surgical and medical benefits in said schedules shall equal but not exceed the overall benefits provided to employees of the Commonwealth of Massachusetts and their dependents under Chapter 32A of the General Laws (Ter. Ed.).

Vote to Establish  
a Schedule of Group  
Life Insurance.  
3794.

-----  
Hampshire, ss.

On this twenty-sixth day of December, 1958, it is ordered by the County Commissioners here that this meeting be now adjourned without day.

And the same was adjourned accordingly.

On the thirty-first day of December, 1958, the County Commissioners met according to adjournment.

-----  
Vote to Grant Request to Transfer.

Vote to Grant  
Request to  
Transfer.  
3764.

Under the provisions of Section 2 of Chapter 648 of the Acts of 1958, it was voted by the County Commissioners on the seventh day of November, 1958 to grant permission to make the following transfer in the 1958 County budget:

Item 12 - Criminal Costs of Superior Court - Probation Officer:

The sum of \$49.50 from Main Group 2 to Main Group 5

And on the twenty-first day of November, 1958, permission was granted to make the following transfers:

Item 8 - Registry of Deeds:

The sum of \$300.00 from Main Group 3 to Main Group 5

Item 21 - Mt. Tom State Reservation:

The sum of \$ 800.00 from Main Group 3 to Main Group 5

The sum of \$ 135.00 from Main Group 4 to Main Group 5

The sum of \$2227.00 from Main Group 8 to Main Group 5

Dec. Adj. Term.  
1958.

On the twenty-sixth day of December, 1958, permission was granted

to make the following transfer:

Item 20 - County Aid to Agriculture:

The sum of \$220.00 from Main Group 2 to Main Group 3

And on the thirty-first day of December, 1958, permission was

granted to make the following transfers:

Item 3 - County Commissioners:

The sum of \$110.88 from Main Group 2 to Main Group 3

Item 7 - Sheriff:

The sum of \$45.00 from Main Group 2 to Main Group 4

The sum of \$20.00 from Main Group 3 to Main Group 4

The sum of \$10.00 from Main Group 5 to Main Group 4

Item 8a - Registry of Probate:

The sum of \$20.00 from Main Group 2 to Main Group 3

Item 9 - Law Library:

The sum of \$31.05 from Main Group 2 to Main Group 5

The sum of \$30.00 from Main Group 3 to Main Group 5

Item 16 - Jail:

The sum of \$75.15 from Main Group 2 to Main Group 3

Item 15 - Medical Examiners & Commitment of the Insane:

The sum of \$97.90 from Main Group 2 to Main Group 4

Item 6 - County Treasurer:

The sum of \$4.68 from Main Group 2 to Main Group 5

-----

Re Bids for Tractor and Bucket Loader for Mt. Tom State Reservation.

On the fifth day of December, 1958, bids were advertised for furnishing and delivery of a Tractor and Bucket Loader for use on the Mt. Tom State Reservation in accordance with specifications on file; said bids to be received by the Mt. Tom State Reservation Commission, Court House, Springfield, Massachusetts until 12 Noon on Wednesday, December 17, 1958.

Re Bids for  
Tractor.  
3786.

The aforesaid Commission reserved the right to reject any or all bids.

On the seventeenth day of December, 1958, the following bids were received:

Eastern Equipment Sales, Inc., Springfield	\$ 4,381.86
H. F. Davis Tractor Co., Boston	\$ 3,783.50
J. W. Parsons & Son, Inc., Northampton	\$ 3,025.00
F. N. Graves & Son, Inc., Williamsburg	\$ 3,812.75
Chriscola's Farm Equipment, Inc., Agawam	\$ 2,942.36
	\$ 3,163.10
Roman R. Skibiski, Inc., Easthampton	\$ 2,975.00
	\$ 3,475.00

Dec. Adj. Term.  
1958.

On the thirty-first day of December, 1958, it was voted by the Mt. Tom State Reservation Commission to accept the bid of Chriscola's Farm Equipment, Inc. of Agawam, Massachusetts in the sum of \$2,942.36 for furnishing and delivery to the Mt. Tom State Reservation one (1) International "330" Utility Tractor and Bucket Loader; said bid being the lowest of all bids submitted.

-----  
Request Permission of Director of Accounts to Carry Forward a Special Appropriation.

Request Permission  
to Carry Forward a  
Special Appropriation.  
3795.

On the thirty-first day of December, 1958, it was voted by the County Commissioners to request permission of the Director of Accounts to carry forward to 1959 a special appropriation of twenty five thousand dollars (\$25,000.00) voted by the General Court under the provisions of Chapter 659 of the Acts of 1958 for the preparation of plans and specifications for repairs, alterations and an addition to the Court House.

-----  
Vote to Request Permission to Transfer from Reserve Fund.

Request Permission  
to Transfer from  
Reserve Fund.  
3796.

On the thirty-first day of December, 1958, it was voted by the County Commissioners to request permission of the Director of Accounts to make the following transfers from the Reserve Fund for Salary Adjustments as a result of decisions on Appeals by the County Personnel Board and the Personnel Review Board covering the period from July 1, 1957 to December 31, 1958, viz:

To Item 14 - District Court - Northampton	\$ 214.47
To Item 21 - Mt. Tom State Reservation	\$ 159.04

-----  
Authorization to County Treasurer.

Authorization to  
County Treasurer.  
3797.

Because the appropriation in the 1958 County budget is insufficient to meet the expenditures required by law in Item 13 - For Civil Expenses in Supreme Judicial, Superior, Probate and Land Courts, including auditors, masters and referees, the County Commissioners authorized the County Treasurer on the thirty-first day of December, 1958, under the provisions of Section 33 of Chapter 35 of the General Laws (Ter. Ed.) to pay from any money in the treasury the sum of \$3,224.12.

-----  
Hampshire, ss.

On this thirty-first day of December, 1958, it is ordered by the County Commissioners here that this meeting be now adjourned without day.

And the same was adjourned accordingly.

On the second day of January, 1959, the County Commissioners met

according to adjournment.

On this second day of January, 1959, it is ordered by the County Commissioners here that this meeting be now adjourned without day.

And the same was adjourned accordingly.

-----

Hampshire, ss.

On the sixth day of January, 1959, the County Commissioners met according to adjournment.

-----

Accounts.

Sundry Bills against the County are now presented, examined and allowed.

And the same amounting in all to the sum of one hundred seventeen thousand seven hundred fifty three dollars and thirteen cents are ordered to be paid out of the County Treasury.

And certified to the County Treasurer January 6, 1959.

-----

Dog Damages.

The sum of two thousand two hundred sixty seven dollars and forty-two cents is allowed for damages done to livestock or fowls by dogs and for services performed under Chapter 140 of the General Laws (Ter. Ed.) and the same is ordered to be paid out of the monies received by the Treasurer under the provisions of said Act.

And certified to the County Treasurer January 6, 1959.

-----

Vote to Reappoint County Dog Officers.

Under the provisions of Section 165 of Chapter 140 of the General Laws (Ter. Ed.) it was voted by the County Commissioners on the sixth day of January, 1959 to reappoint the following as County Dog Officers for the year 1959:

- Stephen Pilch of Ware
- Carl W. Martell of Easthampton
- John F. Boyle of West Chesterfield

-----

In re Notice of Meetings of the Board of County Commissioners.

On the sixth day of January, 1959, the Hampshire County Commissioners posted the following notice on the bulletin board at the Court House in Northampton:

Dec. Adj. Term.  
1958.

Accounts.  
3782.✓

Dog Damages.  
3783.✓

Vote to Reappoint  
County Dog  
Officers.  
3798.✓

Re Notice of  
County Commis-  
sioners' Meetings.  
3799.✓

NOTICE OF MEETINGS OF THE BOARD OF HAMPSHIRE COUNTY COMMISSIONERS

Dec. Adj. Term.  
1958.

Under the provisions of Chapter 626 of the Acts of 1958 amending Chapter 34 of the General Laws (Ter. Ed.) the Board of County Commissioners for the County of Hampshire will hold meetings at the Court House in Northampton, Massachusetts at ten o'clock in the forenoon on the first Tuesday of every month and on the Tuesday next after the second Monday of June; also every Friday morning during the entire year; the aforesaid meetings shall be open to the public and to the press unless said Board of County Commissioners shall vote to go into executive session.

-----

Hampshire, ss.

On the sixth day of January, 1959, it is ordered by the County Commissioners here that this meeting be now adjourned to Tuesday the third day of February, 1959 at ten o'clock in the forenoon.

And the same was adjourned accordingly.

-----

Hampshire, ss.

On the ninth day of January, 1959, the County Commissioners met according to adjournment.

-----

Bond of County Treasurer Approved.

Bond of  
County Treasurer  
Approved.  
3790.

On the nineteenth day of December, 1958, bond of Howard A. Banner, Esquire as County Treasurer in the sum of Fifty Thousand Dollars examined and approved as to surety and amount in accordance with the provisions of Chapter 35, Section 3 of the General Laws (Ter. Ed.). And on the ninth day of January, 1959, bond approved as to form by Assistant Attorney General Joseph H. Elcock, Jr. and filed.

-----

Board of County Commissioners Organized for Year 1959.

Board of County  
Commissioners  
Organized.  
3802.

At a meeting of the County Commissioners held on the ninth day of January, 1959, being the first meeting of the board after the first Wednesday of January in the year 1959, the County Commissioners organized for the ensuing year and elected Raymond A. Lyman, Esquire, Chairman of the board. Unanimous vote.

-----

Organization of Board of Trustees of Hampshire County Sanatorium.

Organization of  
Board of Trustees.  
3803.

At a meeting of the County Commissioners of Hampshire County held on the ninth day of January, 1959, the trustees of the Hampshire County Sanatorium organized for the ensuing year and elected Hiram H. Brownell, Es-



quire, Chairman of the Board of Trustees of the Hampshire County Sanatorium. Unanimous vote.

Dec. Adj. Term.  
1958.

-----  
Chairman of Deer Hill State Reservation Elected.

Chairman of Deer  
Hill State Reser-  
vation Elected.  
3804.

At a meeting of the County Commissioners of Hampshire County held on the ninth day of January, 1959, Edwin M. Podolak, Esquire of Hadley was elected Chairman of the Deer Hill State Reservation.

-----  
Re Estimates for the Hampshire County Retirement System.

Acting under the provisions of Section 22-(7-c-ii) of Chapter 32 of the General Laws (Ter. Ed.) the County Commissioners certified to the Board of Selectmen of the following-named towns and to the Treasurer of the following-named districts on the ninth day of January, 1959, the amounts which have been allocated by the Hampshire County Retirement Board to be appropriated and paid on or before July 1, 1959 by said Towns and Districts to the treasurer-custodian of the Hampshire County Retirement System to be credited to the funds thereof, viz:

Re Estimates for  
Hampshire County  
Retirement System.

Hampshire County	\$ 16,632.84	South Hadley Fire	
Hospital District	14,499.46	District #1	5,827.82
Amherst	18,954.70		
Belchertown	3,056.98	South Hadley Fire	
Chesterfield	598.96	District #2	1,010.44
Cummington	1,285.77		
Goshen	149.99	Belchertown-Granby	
Granby	2,906.99	Welfare District	511.14
Hadley	4,879.54		
Hatfield	2,632.68	Western Hampshire	
Huntington	1,172.26	Welfare District	499.30
Middlefield	299.98		
Pelham	50.33	Amherst-Pelham	
Plainfield	961.11	Regional School	
Southampton	1,122.93	District	4,492.73
South Hadley	23,348.70		
Ware	15,623.40		
Westhampton	649.29	Total	\$ 124,811.46
Williamsburg	2,221.20		
Worthington	1,422.92		

3805.

-----  
Hampshire, ss.

On this ninth day of January, 1959, it is ordered by the County Commissioners here that this meeting be now adjourned without day.

And the same was adjourned accordingly.

On the sixteenth day of January, 1959, the County Commissioners met according to adjournment.

-----

Dec. Adj. Term.  
1958.

Virginia Lakeshore, Inc. (Berkshire Mountain Lakes Development), Re proposed dam to be constructed on Coles Brook in the towns of Middlefield (Hampshire County) and Washington (Berkshire County) approximately two thousand feet north of the Middlefield-Becket Road.

Virginia Lakeshore,  
Inc.,  
Re Proposed Dam  
on Coles Brook  
in Middlefield.  
3713½.

On the twenty-first day of May, 1958, a view of the site was made by Carl Andros, C.E. of the firm of Tighe & Bond, Inc. of Holyoke, Massachusetts (representing Hampshire County), Harry W. Heaphy, Berkshire County Engineer, Olaf Dyer, Chairman of the Board of Selectmen of the town of Middlefield, Robert Preston of Great Barrington, Henry Somes of Otis, Massachusetts, Land Surveyor (and engineer for Mr. Preston), Raymond A. Lyman, Esquire, Hampshire County Commissioner. Plans and specifications for the proposed dam were incomplete; Mr. Preston and engineer were informed of certain alterations necessary and were requested to submit at least two complete sets of plans and specifications to the County Commissioners.

On the twenty-fourth day of June, 1958, Order of Berkshire County Commissioners concurred in by Hampshire County Commissioners suspending work on the proposed dam pending approval of plans and specifications. And on August 26, 1958 plans and specifications were filed.

On the sixteenth day of January, 1959, notice was received from Tighe & Bond that it has been determined that the dam in question is almost entirely within Berkshire County, all of the spillway and the major part of the embankment being in Berkshire County. The Berkshire County Engineer has agreed to make periodic inspections when and if work is resumed.

-----

Vote to Accept Resignation of Ubar Chagnon.

Vote to Accept  
Resignation of  
Ubar Chagnon.  
3806.

On the sixteenth day of January, 1959, it was voted by the County Commissioners to accept with deep regret the resignation of Ubar Chagnon, barber at the Hampshire County Sanatorium, effective as of January 17, 1959.

-----

Vote to Approve Appointment of Helen M. Shockro as Court Stenographer.

Vote re  
Appointment of  
Helen M. Shockro.  
3807.

On the sixteenth day of January, 1959, it was voted by the County Commissioners to approve the appointment of Helen M. Shockro of Florence, Massachusetts as stenographer of the Probate Court for the County of Hampshire made by Honorable William M. Welch, Judge of Probate Court in and for the County of Hampshire, in accordance with the provisions of Chapter 215, Section 18 of the General Laws (Ter. Ed.) fixing her salary at the per diem compensation of a Superior Court stenographer not on salary on such days as she shall be required to serve as Court Stenographer, the rate now being twenty eight dollars (\$28.00) per day.

-----

Hampshire, ss.

On this sixteenth day of January, 1959, it is ordered by the County Commissioners here that this meeting be now adjourned without day.

And the same was adjourned accordingly.

On the twenty-third day of January, 1959, the County Commissioners met according to adjournment.

On this twenty-third day of January, 1959, it is ordered by the County Commissioners here that this meeting be now adjourned without day.

And the same was adjourned accordingly.

On the thirtieth day of January, 1959, the County Commissioners met according to adjournment.

Dec. Adj. Term.  
1958.

-----  
Agreement re Camp Hodgkins.

On the thirtieth day of January, 1959, it was voted by the County Commissioners of Hampshire County to permit the Community Young Men's Christian Association of Northampton, Massachusetts the use of the facilities at Camp Hodgkins in Leeds, Massachusetts for the summer camping season of 1959; the aforesaid Y. M. C. A. to pay the County of Hampshire the sum of twenty-five dollars (\$25.00) and to assume the cost of utilities.

Agreement re  
Camp Hodgkins.  
3811.✓

-----  
Estimate of the Receipts and Expenditures of the Hampshire County Sanatorium.

ESTIMATED RECEIPTS FOR 1959

1. Care and treatment of patients:	
(a) Cities and towns in district	\$ 9,000.00
(b) Private Patients	7,000.00
2. Miscellaneous	<u>2,000.00</u>
Total	\$ 18,000.00

Estimate of  
Receipts and  
Expenditures of  
Sanatorium.  
3812.✓

ESTIMATED EXPENDITURES FOR 1959

1. Personal services	\$ 220,272.51
2. Contractual services	8,200.00
3. Supplies and materials	70,000.00
4. Current charges and obligations	17,089.46
5. Equipment	3,100.00
8. Debt and interest	<u>2,000.00</u>
Total	\$ 320,661.97

-----

## County Estimates for 1959.

Dec. Adj. Term.  
1958.County  
Estimates  
for 1959.  
3813.

Interest on county debt	4,500.00
County commissioners, salaries and expenses	16,935.60
Transportation and expenses of county and acting commissioners	700.00
Clerk of courts, salaries and expenses	23,235.50
County treasurer, salaries and expenses	17,759.50
Sheriff, salary and expenses	6,345.00
Registry of deeds, salaries and expenses	43,253.41
Registry of probate, expenses	4,675.00
Law Library, salaries and expenses	6,870.00
Highways, including state highways, bridges and land damages	142,800.00
Examination of dams	2,000.00
Criminal costs in superior court	26,694.75
Civil expenses in supreme judicial, superior, probate and land courts, including auditors, masters and referees	36,873.70
District courts, salaries and expenses	89,369.05
Medical examiners and commitments of insane	8,140.00
Jail and house of correction, maintenance and operation	101,440.06
Training school	600.00
Court house and registry buildings, maintenance and operation	33,844.58
Agricultural school or county aid to agriculture, maintenance and operation	46,299.91
State reservation, maintenance and operation - Mt. Tom	6,003.56
State reservation, maintenance and operation - Deer Hill	350.00
Hospital or sanatorium	154,614.80
Preventorium, health service	500.00
Non-contributory pensions	1,407.85
Contributory retirement systems and supervisory expenses	16,857.84
Miscellaneous and contingent expenses	2,214.67
Unpaid bills of previous years	100.00
Reserve Fund	6,500.00
Advertising recreational, industrial and agricultural advantages of the county	6,600.00
Radio system for fire protection	6,000.00
Soil conservation - Hampshire County District	250.00
Group insurance	10,000.00
Total	<u>\$ 823,734.78</u>

-----  
Hampshire, ss.

On this thirtieth day of January, 1959, it is ordered by the County Commissioners here that this meeting be now adjourned without day.

And the same was adjourned accordingly.

Hampshire, ss.

On the third day of February, 1959, the County Commissioners met according to adjournment.

Dec. Adj. Term.  
1958.

-----

Accounts.

Sundry Bills against the County are now presented examined and allowed.

And the same amounting in all to the sum of seventy eight thousand one hundred twenty three dollars and two cents are ordered to be paid out of the County Treasury.

Accounts.  
3800.

And certified to the County Treasurer February 3, 1959.

-----

Dog Damages.

The sum of six hundred sixty dollars is allowed for damages done to livestock or fowls by dogs and for services performed under Chapter 140 of the General Laws (Ter. Ed.) and the same is ordered to be paid out of the monies received by the Treasurer under the provisions of said Act.

Dog Damages.  
3801.

And certified to the County Treasurer February 3, 1959.

-----

County Treasurer's Statement of Receipts and Payments for 1958.

COUNTY TREASURER'S REPORT

Annual report of the County Treasurer of Hampshire County of the receipts and disbursements for the year ending December 31, 1958.

County  
Treasurer's  
Statement of  
Receipts and  
Payments.  
3814.

RECEIPTS

Taxes	\$ 740,777.79
Temporary Loan, anticipation of taxes	331,255.87
Temporary Loan, anticipation of reimbursement (Sanatorium)	240,000.00
Sheriff, Superior Court, fines	385.00
Clerks of District Courts, fees and fines	16,727.13
Jailer and Master of Jail and House of Correction, fines	1,393.14
labor, etc.	810.60
Clerk of Courts: Civil fees	2,959.10
Naturalization fees	272.50
Register of Deeds, fees	43,664.05
Assistant Recorder of Land Court, fees	328.50
County Aid to Agriculture	63.30
Pedlers' Licenses	55.00
Reimbursement of Insane Commitments	2,708.60
Miscellaneous	2,820.37

Dec. Adj. Term.  
1958.

## SPECIAL ACCOUNTS

Withholding Tax	69,747.10
Mt. Tom State Reservation Fund	38,621.34
Deer Hill State Reservation Fund	350.00
Post-War Rehabilitation Fund	5,434.69
Tuberculosis Hospital	309,667.55
Dog Licenses and Fines	17,296.45
Fund for Advertising Recreational Advantages of Hampshire County	10,560.92
Hampshire County Employees' Bond Account	5,535.25
Blue Cross and Blue Shield Account	<u>19,495.84</u>
	\$ 1,860,930.09
Balances in Treasury, January 1, 1958	<u>241,137.03</u>
TOTAL RECEIPTS AND CASH ON HAND	\$ 2,102,067.12

## EXPENDITURES

Interest and discount	\$ 2,734.87
Temporary loans, anticipation of taxes	331,255.87
Temporary loans, anticipation of reimbursement (Sanatorium)	250,000.00
County Commissioners, salaries and expenses	14,271.01
Transportation and expenses of County and Acting Commissioners	248.38
Clerk of Courts, salaries and expenses	21,313.47
County Treasurer, salaries and expenses	16,646.64
Sheriff, salary and expenses	6,157.50
Registries of Deeds and Probate, salaries and expenses	39,630.09
Law Library, salaries and expenses	6,533.16
Highways, bridges and land damages	59,569.85
Examination of dams	1,752.32
Criminal costs of Superior Court	19,012.53
Civil Expenses in Supreme Judicial, Superior, Probate and Land Courts, including Auditors, Masters and Referees	33,244.12
District Courts and Trial Justices, salaries and expenses	75,852.44
Medical examiners and commitments of insane	7,205.50
Jail and House of Correction, maintenance and operation	100,900.68
Training school, maintenance and operation	516.71
Court House and Registry buildings, maintenance and operation	32,711.91
County Aid to Agriculture	46,234.61
Mt. Tom State Reservation	5,156.33
Deer Hill State Reservation	350.00
Hampshire County Sanatorium	150,535.51
Preventorium	175.96
Non-contributory pensions	1,407.85
Contributory retirement system and supervisory expenses	12,764.09
Miscellaneous and contingent expenses	1,965.17
Unpaid bills of previous years	155.52
Soil Conservation	100.00

Unfinished contracts	90,797.52	
Fund for Advertising Recreational Advantages of Hampshire County	5,280.29	Dec. Adj. Term.
Health, Accident and Insurance Account	9,148.76	1958.

## SPECIAL ACCOUNTS

Withholding tax	69,747.10	
Mt. Tom State Reservation Fund	48,636.67	
Deer Hill State Reservation Fund	65.00	
Post-War Rehabilitation Fund	5,000.89	
Sanatorium	303,438.15	
Dog Damages and Refunds	17,296.45	
Fund for Advertising Recreational Advantages of Hampshire County	10,560.92	
Hampshire County Employees' Bond Account	5,568.75	
Health, Accident and Insurance Account	<u>20,067.67</u>	
	\$ 1,824,010.26	
Balances in Treasury, January 1, 1959	<u>278,056.86</u>	
TOTAL EXPENDITURES AND CASH ON HAND	\$ 2,102,067.12	

-----

County Commissioners' Report for 1958.

The County Commissioners in compliance with the requirements of Chapter 35, Section 26 of the General Laws (Ter. Ed.) submit the following report:

## COUNTY COMMISSIONER APPOINTED

By reason of a vacancy on the board of County Commissioners caused by the death of the late John R. Callahan, Jr., Esquire of Hadley on January 29, 1958, the two remaining County Commissioners and the Clerk of Courts for the County at a Special Meeting on November 7, 1958 appointed Edwin M. Podolak, Esquire of Hadley to fill the vacancy in said office until a person is elected thereto and qualified.

## PROCEEDINGS AND EXPENDITURES

Except as otherwise stated in this report, all expenditures have been for the usual and necessary running expenses of the county, viz: Maintaining the Courts, Salaries of County Officers and Clerical Assistance in County Offices, Care of County Buildings, Sanatorium, Support of Prisoners and Maintaining the Jail and House of Correction, Fuel, Lights and Water, Highways and Land Damages, Law Library, Examination of Dams, Medical Examiners and Commitments of Insane, County Aid to Agriculture, State Reservations, Pensions and Retirement System, Advertising the recreational, industrial and agricultural advantages of the County and Group Insurance. For specific details thereof, reference may be had to the report of the County Treasurer to which this is annexed.

County  
Commissioners'  
Report  
for 1958.  
3815. ✓

## MEETINGS

Dec. Adj. Term.  
1958.

The County Commissioners hold meetings the first Tuesday of March, September and December and the Tuesday next after the second Monday of June and also every first Tuesday of the month and every Friday morning during the entire year.

The Commissioners in their capacity as Trustees of the Hampshire County Sanatorium meet at the hospital on the second Mondays of March, June, September and December for the purpose of inspecting the Sanatorium and discussing policies for the administration of the same.

## APPROPRIATIONS AND EXPENDITURES

Following is a list of appropriations and expenditures for 1958:

Item	Appropriation	Expenditures
Interest on county debt	\$ 3,500.00	\$ 2,734.87
Reduction of county debt	1,500.00	1,255.87
County Commissioners, salaries and expenses	16,817.00	14,271.01
Transportation and expenses of county and acting commissioners	700.00	248.38
Clerk of Courts, salaries and expenses	21,551.03	21,313.47
County Treasurer, salaries and expenses	17,323.50	16,646.64
Sheriff, salary and expenses	6,157.50	6,157.50
Registry of Deeds, salaries and expenses	43,715.00	37,407.69
Registry of Probate, salaries and expenses	2,500.00	2,222.40
Law Libraries, salaries and expenses	6,580.00	6,533.16
Highways, including state highways, bridges and land damages	147,850.00	59,569.85*
Examination of dams	2,000.00	1,752.32
Criminal costs in superior court	27,844.50	19,012.53
Civil expenses in supreme judicial, superior, probate and land courts, including auditors, masters and referees	30,020.00	33,244.12
District Courts, salaries and expenses	83,086.22	75,852.44
Medical Examiners and commitments of insane	8,545.00	7,205.50
Jails and Houses of Correction, maintenance and operation	108,158.03	100,900.68
Training School	100.00	516.71
Court House and Registry Buildings, maintenance and operation	34,883.08	31,456.04
Construction of county buildings and/or purchase of land	1,000.00	. . . . .
County Aid to Agriculture, maintenance and operation	49,706.08	46,234.61
Mt. Tom State Reservation	5,156.33	5,156.33
Deer Hill State Reservation	350.00	350.00
Sanatorium	150,535.51	150,535.51
Preventorium, health service	400.00	175.96
Non-contributory Pensions	1,407.85	1,407.85



Contributory retirement systems and supervisory expenses	12,764.09	12,764.09
Miscellaneous and contingent expenses	2,411.45	1,965.17
Plans & specifications for addition to Courthouse	25,000.00	.....
Unpaid bills of previous years	100.00	155.52
Reserve Fund	6,500.00	.....
Advertising recreational, industrial and agricultural advantages of the county	6,600.00	5,280.29
Soil conservation - Hampshire County District	100.00	100.00
Group Insurance	<u>10,000.00</u>	<u>9,148.76</u>
	\$ 834,862.17	\$ 671,575.27
Amount reserved to be paid in 1959 . . . . .		<u>98,354.44*</u>
		\$ 769,929.71

Dec. Adj. Term.  
1958.

TRANSFERS FROM RESERVE FUND

Because the expenditures were in excess of the appropriation passed by the Legislature, the following transfers were made from the Reserve Fund with the approval of the Director of Accounts, viz:

- Item 17 - Training School \$ 416.71
- Item 27 - Unpaid Bills of Previous Years 55.52

TRANSFERS FROM RESERVE FUND FOR SALARY ADJUSTMENTS AS A RESULT OF DECISIONS ON APPEALS BY THE COUNTY PERSONNEL BOARD AND THE PERSONNEL REVIEW BOARD

- Item 14 - District Court at Northampton \$ 214.47
- Item 21 - Mt. Tom State Reservation 159.04

AUTHORIZATION UNDER CHAPTER 35, SECTION 33

Because the appropriation in the 1958 county budget was insufficient to meet the expenditures required by law in Item 13 for Civil Expenses in Supreme Judicial, Superior, Probate and Land Courts, including Auditors, Masters and Referees, the County Commissioners authorized the County Treasurer under the provisions of Section 33 of Chapter 35 of the General Laws (Ter. Ed.) to pay from any money in the treasury the sum of three thousand two hundred twenty four dollars and twelve cents (\$3,224.12).

COUNTY TAX

Chapter 648 of the Acts of 1958 authorized the County Commissioners of Hampshire County to levy a county tax for the year 1958 in the sum of \$715,777.79 and Chapter 659 of the Acts of 1958 authorized them to levy an additional sum of \$25,000.00 as a supplemental county tax, aggregating a total tax of \$740,777.79.

COUNTY DEBT

Hampshire County has no county debt. There are no sums remaining to be paid nor any county taxes due and unpaid.

POST-WAR REHABILITATION FUND

There is a balance of \$11,581.01 in the Post-War Rehabilitation Fund.

Dec. Adj. Term.  
1958.

#### IMPROVEMENTS TO COUNTY BUILDINGS

John E. Fisher of Northampton, Massachusetts was engaged to remove the tin roof on the front porch of the Courthouse and install new 40-lb. Tin Roofing painted on both sides for the sum of \$450.00.

The Commissioners awarded the contract to H. L. Childs & Son of Northampton for painting the following rooms in the Courthouse and Hall of Records for the sum of \$965.00:

##### Courthouse

District Court - Office of the Clerk - two center rooms

First Floor - Men's Toilet

Superior Court Clerk of Courts Office and Judge's Lobby

County Commissioners and Naturalization Rooms

##### Hall of Records

Rear Stairwell

Joseph Lococo & Son of Northampton, Massachusetts replaced four sections of the concrete sidewalk at the Gothic Street entrance to the Courthouse for the sum of \$105.00.

Art's Cabinet Shop of Haydenville, Massachusetts installed kitchen cabinets in the Extension Service demonstration kitchen for the sum of \$1095.00.

An electric water cooler was purchased from Hiram L. McBreen of Northampton to replace an outmoded water bubbler on the first floor of the Courthouse for the sum of \$229.00.

A dehumidifier for the vault in the Hall of Records was purchased from Jeffway-Hatch of Easthampton, Massachusetts for the sum of \$124.90 including automatic control.

#### RADIO BROADCASTING SYSTEM

In 1958 the County Commissioners of Hampshire County filed a bill in the Legislature to authorize the building and maintenance of a radio broadcasting system in Hampshire County to aid in fire protection at a cost not to exceed six thousand dollars. The broadcasting station and the transmittal tower of said system is to be installed and located in such area in the County as the County Commissioners and the Fire Chiefs Association of said county may designate; to be administered and operated by the fire-fighting personnel of such city or town as the County Commissioners may designate. Approval of this project is to be obtained from the office of Defense and Civilian Mobilization.

#### JAIL AND HOUSE OF CORRECTION

On May 2, 1958 the County was saddened to learn of the death of Mr. George E. O'Donnell, Master and Keeper at the Jail and House of Correction. He had been employed by the County since 1937. Mr. O'Donnell was a conscientious, faithful worker; one who manifested tremendous administrative ability and acumen, refusing to relinquish his duties even when suf-

fering and illness beset him. He was admired by all who knew him for his tenacious spirit and dedication to duty.

Dec. Adj. Term.

1958.

Semi-annual inspections of the Jail were made by the County Commissioners on April 4 and November 21, 1958.

New gutters were installed on the North side of the women's ward by Evans Brothers of Northampton for the sum of \$869.00.

The quotation of George O. Bixby of Northampton was accepted for furnishing and installing a Jordan Reach-in electric refrigerator for the sum of \$898.00 not including electrical wiring or drain piping.

As a result of advertising for bids for furnishing the Jail with a truck, the contract was awarded to Blyda Ford Sales, Inc. of Northampton for a 1959 Ford 6 cyl. one-half ton Pickup truck - 8 ft. body - for the Net Price of \$1334.48.

During 1958 the following repairs were made at the Jail:

New copper gutters and downspouts were installed on the rear of the Jail section of the building.

Slate work was repaired and brickwork repointed and repaired on the rear of the Jail.

A new copper water line was installed between the cellar of the main building and the basement in the shop building.

The main steam line running from the Guard Room to the shop building was repaired and covered with asbestos.

The driveway leading into the backyard was widened and a new stone retaining wall was erected against the embankment.

The home garden at the Jail was planted with a variety of vegetables which were consumed by the inmates as they ripened.

The 3-acre farm in the Northampton Meadows kept a daily average of ten inmates gainfully employed during the planting, growing and harvesting season. 1800 gallons of vegetables were processed and canned for use of the inmates during the winter and 4 barrels of sauerkraut were made and canned. 450 bushels of potatoes were harvested and placed in the Jail storage for winter usage.

After advertising for bids, the contract for furnishing Bread was awarded to Imperial Bakery of Northampton and for Meat, to Bizz's Market of Northampton.

#### PREVENTORIUM

#### Camp Hodgkins

For the third successive year, Camp Hodgkins was made available to the Community Young Men's Christian Association of Northampton during the 1958 camp season inasmuch as the facilities were not required for use by the Hampshire County Public Health Association. Reimbursement was made to the County by the Y. M. C. A. for electricity and water charges.

## HAMPSHIRE COUNTY SANATORIUM

Dec. Adj. Term.  
1958.

Bids were advertised for furnishing the Sanatorium with Drugs and Medical Supplies, Bread, Cream, Eggs, Poultry, Meat, Milk, Paper Supplies and Canned Goods and the contracts were awarded to the lowest bidders, namely:

Drugs and Medical Supplies - Awarded to the lowest bidder for each item

Bread - To Dreikorn's Bakery, Holyoke

Meat - To Gray's Market, Florence, Southampton Cash Market, Southampton and Brown's Market, Northampton

Poultry - To Beaver Brook Poultry Farm, Leeds \*

Milk and Cream - To Warner's Dairy Farm, Florence \*\*

Paper Supplies - To Carter Paper Company, Thacker-Craig Paper Company and Arthur M. Condon

Eggs - To H. I. Bean Sons, Florence

Canned Goods - To George D. Emerson Co., Holyoke Wholesale Grocery Co., Inc., Berkshire Frosted Foods, Inc. and Peerless Food Products Co. Inc.

\* At the request of Warner's Dairy Farm, the contract for furnishing Milk and Cream at the Sanatorium was assigned to Walter E. Kellogg & Son of Haydenville

\*\* Because of the death of Mr. John T. Meehan, Owner of the Beaver Brook Poultry Farm in Leeds, it was voted to cancel his contract for furnishing Poultry to the Sanatorium and to accept the bid of Chardan Poultry, Inc. of Northampton for furnishing the same for the remainder of the contract period.

## CHRONIC DISEASE PATIENTS AT SANATORIUM

In 1957 the Department of Public Health submitted three bills to the Legislature which would permit County sanatoria to admit patients with chronic diseases, providing the vacant beds were not needed for the tuberculous. These Bills failed of passage and were referred to the Legislative Research Council for study.

Similar bills were filed and failed to be enacted by the 1958 Legislature. The County Commissioners immediately thereafter filed an identical bill covering the Hampshire County Sanatorium. Our bill was introduced because we feel there is a great and urgent need for hospital beds for patients requiring long-term, expert nursing care. The occupancy rate in tuberculosis sanatoria is constantly decreasing, and the per capita cost is rapidly increasing. The proposed legislation is one method of attacking these problems.

## TEMPORARY LOANS

<u>Amount</u>	<u>Purpose of Loan</u>	<u>Date of Notes</u>	<u>Date Payable</u>
\$100,000.00	Anticipation of taxes	March 3, 1958	Nov. 15, 1958
1,255.87	Emergency Loan for gas heater in Hall of Records	April 10, 1958	Oct. 10, 1958
100,000.00	Anticipation of taxes	Mar. 31, 1958	Nov. 14, 1958
100,000.00	Cost of care, maintenance and repair at Sanatorium	Mar. 28, 1958	March 2, 1959
100,000.00	Anticipation of taxes	June 6, 1958	Nov. 15, 1958

\$100,000.00	Cost of care, maintenance and repair at Sanatorium	Aug. 8, 1958	March 2, 1959
30,000.00	Anticipation of taxes	Oct. 15, 1958	Nov. 15, 1958
40,000.00	Cost of care, maintenance and repair at Sanatorium	Dec. 5, 1958	March 2, 1959

Dec. Adj. Term.  
1958.

The Northampton National Bank and The First National Bank of Northampton jointly agreed to loan the County of Hampshire its requirements for the year 1958 in the approximate maximum of \$500,000 on the basis of 1.50 per cent per annum discount; all loans to be divided equally between the two banks.

PETITIONS FOR RELEASE FROM HOUSE OF CORRECTION

GRANTED

<u>Charge</u>	<u>Sentence</u>	<u>Expiration Date</u>	<u>Date Paroled</u>
Assault & Battery	2 months	March 7, 1958	Feb. 15, 1958
Drunkenness	30 days	Apr. 29, 1958	Apr. 14, 1958
Neglect of Wife & Minor child; Assault & Battery; Violation Auto Laws (A.R. Lic.) Violation Auto Laws-Endangering-Drunkenness	3 months 2 months 30 days \$30 Fine \$15 Fine	June 3, 1958 and July 2, 1958	Apr. 26, 1958
Violation Auto Laws (after suspension of license)	30 days	June 29, 1958	June 7, 1958
Drunkenness	30 days	June 22, 1958	Jun. 17, 1958
Assault upon an Officer	5 months	Aug. 4, 1958	Jun. 24, 1958
Non-support Minor children	3 months	Aug. 15, 1958	July 15, 1958
Neglect of Wife and Minor Children	3 months	Nov. 13, 1958	Oct. 11, 1958
Breaking, Entering with Intent to commit a Misdemeanor	4 months	Feb. 8, 1959	Dec. 11, 1958
Breaking, Entering with Intent to commit a Misdemeanor	60 days	Dec. 27, 1958	Dec. 24, 1958

DENIED

Breaking & Entering in the Night Time with Intent to Commit Larceny and Larceny	1 year		Petition denied July 15, 1958
Attempted Larceny	1 month	August 15, 1958	

CONTRIBUTORY GROUP LIFE INSURANCE

In June, 1958 the Town of Granby notified the County Commissioners of its election to participate in the County of Hampshire schedule of Group Life, Accidental Death and Dismemberment Insurance for its employees and Hospital, Surgical and Medical benefits for its employees and their dependents; said coverage to become effective January 1, 1959.

Chapter 558 of the Acts of 1958 provided that certain employees of local Housing Authorities are eligible for Contributory Group Life, Accident, Hospitalization, Medical and Surgical Insurance under the State Insurance Plan. The Easthampton Housing Authority and the Northampton Housing Authority, accordingly, have notified us that starting January 1, 1959 they will be included in the State Insurance Plan.

Dec. Adj. Term.  
1958.

#### PETITION FOR ABATEMENT OF TAXES

An appeal was filed in 1958 by Julius J. Sofinowski et ux of Mt. Tom from the refusal of the Board of Assessors of the Town of Williamsburg to abate the 1958 Real Estate Tax. Petition pending.

#### PETITION FOR ASSESSMENT OF DAMAGES

Petition of Stephen P. Dunn vs. City of Holyoke Board of Water Commissioners for an Assessment of Damages was dismissed on November 28, 1958.

Petition for an Assessment of Damages of Western Massachusetts Electric Company vs. City of Holyoke was filed April 15, 1958. No hearing has been held.

#### DAMS

All of the dams in Hampshire County which come under the jurisdiction of the County Commissioners were examined at least once during 1958 by Tighe & Bond, Inc. and reports of inspection were filed.

The petition of the Aspen Street Rod & Gun Club of Ware for approval of construction of a temporary earth coffer dam at Pepper Mill Pond in the town of Ware which was filed in 1956 was dismissed without prejudice and a new plan and petition were filed in 1958 requesting approval of repairs and alterations to this dam. After investigation, Tighe & Bond recommended approval of the proposed alterations. The construction of a 50-foot wide spillway, together with the existing spillway will result in a total spillway capacity of slightly more than 1000 cu. ft. per second, ample for the 2.5 square mile drainage area into this pond.

Virginia Lakeshore, Inc. (Berkshire Mountain Lakes Development) requested approval of a proposed dam to be constructed on Coles Brook in the towns of Middlefield (Hampshire County) and Washington (Berkshire County) approximately 2000 feet north of the Middlefield-Becket Road. During 1958 several inspections of the work were made by Tighe & Bond for Hampshire County and by the Berkshire County Engineer for Berkshire County.

#### MT. TOM STATE RESERVATION

After advertising for bids for a 4-door 1959 Station Wagon the contract was awarded to Defoe Ford, Inc. of Holyoke, the lowest bidder, for the sum of \$1900.00 and the contract for a Tractor and Bucket Loader was awarded to the lowest bidder, Chriscola's Farm Equipment, Inc. of Agawam for the sum of \$2942.36.

#### HIGHWAYS

Following is a list of allotments for highway work during 1958:

<u>Town</u>	<u>Highway</u>	<u>State</u>	<u>Town</u>	<u>County</u>
AMHERST	South Pleasant Street Maintenance	24,000 1,500	8,000 1,500	8,000 1,500
BELCHERTOWN	Turkey Hill Road (Rte 21) Maintenance (Bondsville Rd.) Spec. Maintenance on Rte 9	9,000 1,000 3,000	3,000 1,000 -----	3,000 1,000 -----
CHESTERFIELD	Cumington & Roberts Meadow Rds Maintenance	10,500 1,000	5,750 1,000	4,750 1,000
CUMMINGTON	West Cumington Road Maintenance Trouble Street & Stage Road	12,300 750	4,000 750 800	4,000 750 600
EASTHAMPTON	Ferry and East Streets East Street (add'l)	15,000 1,050	7,500 525	7,500 525
GOSHEN	Shaw Road Maintenance	4,000 1,000	2,000 1,000	2,000 1,000
GRANBY	Amherst Road Maintenance	7,000 1,200	3,500 1,200	3,500 1,200
HADLEY	Sunderland Road (Rte 47) Maintenance	11,100 1,800	3,700 1,800	3,700 1,800
HATFIELD	Main Street Maintenance	9,300 1,300	3,100 1,300	3,100 1,300
HUNTINGTON	County Road Maintenance East Pisgah Road	8,000 900 1,000	4,000 900 500	4,000 900 500
MIDDLEFIELD	Town Hill Road East River Road Maintenance	3,000 2,000 1,500	1,500 1,000 1,500	1,500 1,000 1,500
NORTHAMPTON	Main and King Streets Florence Road (add'l)	37,900 960	16,100 320	16,100 320
PELHAM	Buffam Road Maintenance	5,000 1,500	2,500 1,500	2,500 1,500
PLAINFIELD	Gloyd Road Maintenance	6,000 1,000	3,000 1,000	3,000 1,000
SOUTHAMPTON	Russellville Road Maintenance (East Street)	10,000 1,000	5,000 1,000	5,000 1,000
SOUTH HADLEY	Willimansett Street Maintenance	15,000 1,000	5,000 1,000	5,000 1,000
WARE	Church Street South Street and Robbins Road Maintenance	12,000 7,500 1,500	6,000 3,750 1,500	6,000 3,750 1,500
WESTHAMPTON	Main Road (Rte 66) Maintenance	7,500 1,000	2,500 1,000	2,500 1,000
WILLIAMSBURG	Ashfield Road Maintenance	6,000 1,000	3,000 1,000	3,000 1,000
WORTHINGTON	West Worthington River and Old Post Roads Maintenance	10,000 2,500	5,000 2,500	5,000 2,500
		\$ 260,560	\$ 123,495	\$ 122,295

Dec. Adj. Term.  
1958.

#### STATE HIGHWAY

The County Commissioners concurred with the Department of Public Works of the Commonwealth in the discontinuance of a section of State highway in the City of Northampton, known as South Street (Route 10) beginning at a point about 500 feet southwesterly of Earle Street and extending to the easterly end of the 1898 Layout a distance of 454.45 feet.

## HIGHWAY PETITIONS PENDING

Dec. Adj. Term.  
1958.

(3680) Petition of Selectmen of Chesterfield for the layout of Cummington Road. A hearing was held by the County Commissioners at the premises on April 25, 1958. It was voted that common convenience and necessity require the layout. Continued for filing of plans and descriptions. Petition filed February 21, 1958.

(3682) Petition of the Selectmen of Southampton for the layout of Fomer, Delisle and Crooked Ledge Roads under the provisions of Chapter 528 of the Acts of 1955. This petition was filed March 4, 1958 and a hearing was held on April 1, 1958. Continued for filing of plans and descriptions.

(3695) Petition of Selectmen of Belchertown for the alteration of Turkey Hill Road from Sta. 65+0 to Sta. 107. This petition was filed April 4, 1958 and a hearing was held at the premises on May 2, 1958. Continued for filing of plans and descriptions.

(3699) Petition of the Selectmen of Westhampton for the alteration of two sections of Main Road (Route 66). Petition filed April 11, 1958 and a hearing was held at the premises on May 16, 1958. Continued for filing of plans and descriptions.

(3700) Petition of Selectmen of Westhampton for the alteration of Southampton Road at Loud's Mill. Petition filed April 11, 1958. A hearing was held at the premises on May 16, 1958 and was continued for filing of plans and descriptions.

(3704) Petition of the Selectmen of Hadley for the layout of Comins Road. This petition was filed April 18, 1958. A hearing was held at the premises on May 9, 1958 and continued for filing of plans and descriptions.

(3711) Petition of Board of Selectmen and the Planning Board of the Town of Easthampton for the alteration of Liberty Street. Petition filed May 9, 1958. A hearing was held at the premises on June 10, 1958. Adjourned without day.

(3712) Petition of the Selectmen and Planning Board of the Town of Easthampton for the alteration of Hendrick Street. This petition was filed May 9, 1958. A hearing was held at the premises on June 10, 1958 and continued without day.

(3714) Selectmen of Goshen, Petition for the layout of Shaw Road. This petition was filed May 16, 1958 and a hearing was held at the premises on June 13, 1958. Continued for filing of plans and descriptions.

(3723) Petition of the Selectmen of Amherst for the relocation of Mill Lane. Petition filed June 20, 1958. A hearing was held at the premises on July 25, 1958. Continued without day.

(3724) Petition of the Selectmen of Amherst for the relocation of Station Road. Petition filed June 20, 1958. A hearing was held at the premises on July 25, 1958. Continued.



(3649) Petition of the Selectmen of Southampton for the layout of Russellville Road from Sta. 34 to Sta. 84. A hearing was held at the premises on April 11, 1958. Motion allowed to amend petition to read: "from Sta. 29 to Sta. 74". Continued for filing of plans and descriptions.

Dec. Adj. Term.  
1958.

(3778) Petition of the Selectmen of Southampton for the relocation of Manhan Road and Russellville Road from the Westfield-Southampton Town Line to Sta. 29. This petition was filed December 2, 1958. A hearing will be held in the spring.

#### HIGHWAY PETITIONS FINISHED

(3684) Petition of the Board of Selectmen and the Planning Board of the Town of Easthampton for the layout of Arthur Street across the Boston and Maine Railroad. This petition was filed on March 7, 1958 and a hearing was held at the premises on April 18, 1958. On June 12, 1958 consent in writing of the Department of Public Utilities to the construction of Arthur Street (a Town Way) across the tracks of the Boston and Maine Railroad at a level therewith was granted.

(3692) Petition of the Selectmen of Granby for the layout of Amherst Street from Batchelor Street to the State Highway (Route 116). This petition was filed March 28, 1958 and a hearing was held at the premises on April 18, 1958. A decree was filed August 29, 1958. Land damage in the sum of one dollar was awarded to George H. and Regina Nolin.

(3726) Petition of the Mayor and Board of Aldermen of the City of Northampton for the relocation of Park Hill Road. A hearing was held at the premises on August 1, 1958 and at the Courthouse in Northampton on October 31, 1958. A decree was entered October 31, 1958.

#### SALARIES OF COUNTY OFFICERS

Merrill E. Torrey, Clerk of the Courts	\$ 7,600
Martha E. Kleasner, Assistant Clerk of the Courts	5,700
Howard A. Banner, County Treasurer	7,000
Raymond A. Warner, Register of Deeds	7,000
Katherine O'C. O'Donnell, Assistant Register of Deeds	5,564
Albert G. Beckmann, Sheriff	5,800
County Commissioners, each	3,000
Alida B. Hodgkins, Chief Probation Officer	6,160
Jeremiah G. Lucey, Probation Officer	5,550
Albert A. Durepo, Probation Officer	4,970
Judge of the District Court of Hampshire	12,000*
Clerk of the District Court of Hampshire	5,400
Assistant Clerk of the District Court of Hampshire	4,050
Judge of the District Court of Eastern Hampshire at Ware	4,640*
Clerk of the District Court of Eastern Hampshire at Ware	3,480
Special Justice of the District Court, per diem	39.60

Dec. Adj. Term.  
1958.

\* Chapter 675 of the Acts of 1958 increased the salary of the Justice of the District Court at Northampton to \$14,000 per annum starting July 1, 1958 and the salary of the Justice of the District Court of Eastern Hampshire to \$5,640 per annum starting July 1, 1958. These increases, however, were not paid in 1958 because the additional money was not specifically set up for that purpose in the 1958 budget. They will be paid in 1959 retroactive to July 1, 1958.

ASSETS OF THE COUNTY

Actual Cash on Hand, December 31, 1958		\$	67,019.60
County Property, as per the following inventory prepared by the County Commissioners, December 31, 1958:			
Court House	439,000.00		
Court House ground	75,000.00		
Hall of Records	441,000.00		
Hall of Records ground	30,000.00		
Lucey property - Gothic Street	22,000.00		
Scott property - Gothic Street	17,000.00		
Jail	251,400.00		
Land at Jail	<u>15,000.00</u>		1,290,400.00
Hampshire County Sanatorium and Preventorium:			
Land, Buildings and Furnishings	280,400.00		
Inventory	40,700.00		
Cash and Bills Receivable	<u>26,169.71</u>		<u>347,269.71</u>
Total Value of County Property including land, buildings, law library and furniture		\$	1,704,689.31

Respectfully submitted,

HIRAM H. BROWNELL, Chairman

RAYMOND A. LYMAN

EDWIN M. PODOLAK

Hampshire County Commissioners.

Attest: MERRILL E. TORREY,

Clerk.

Hampshire, ss.

On the third day of February, 1959, it is ordered by the County Commissioners here that all matters finished and completed be recorded by the Clerk; that all matters unfinished stand continued to the next regular meeting of said Commissioners to be holden as aforesaid, and that this meeting be now adjourned without day.

And the same was adjourned accordingly.

Attest: *Merrill E. Torrey* Clerk.

Hampshire, ss.

On the sixth day of February, 1959, the County Commissioners met according to adjournment.

Dec. Adj. Term.  
1958.

-----  
Vote to Borrow Temporary Loan in Anticipation of Taxes.

On the third day of February, 1959, it was voted by the County Commissioners to borrow the sum of Three Hundred Fifty Thousand Dollars (\$350,000) on notes of the County, dated February 16, 1959 and payable November 15, 1959; the same being authorized by Chapter 35, Sections 37, 37A and 38 of the General Laws (Ter. Ed.); said loan being in anticipation of and to be repaid from the county tax of the current year; no other notes in anticipation of 1959 taxes having been issued or authorized.

Vote to Borrow  
Temporary Loan  
in Anticipation  
of Taxes.  
3816.✓

On the sixth day of February aforesaid, bid of 1.60% per annum discount basis was received from The First National Bank of Northampton and the Northampton National Bank of Northampton, acting jointly. It was voted by the County Commissioners to award the sale of the notes of Hampshire County, viz: No. 81, in the sum of \$175,000 and No. 82, in the sum of \$175,000, aggregating the sum of \$350,000, dated February 16, 1959 and payable November 15, 1959 to The First National Bank of Northampton and the Northampton National Bank, respectively at 1.60% per annum discount basis.

Also voted that the sale of said notes to The First National Bank of Northampton and the Northampton National Bank at 1.60% per annum discount basis by the County Treasurer, be, and the same is hereby ratified, confirmed and approved.

-----  
Vote to Reinvest Post-War Rehabilitation Fund.

On the sixth day of February, 1959, it was voted by the County Commissioners to authorize the County Treasurer to reinvest the sum of five thousand dollars (\$5000) in a 3-3/4% Certificate of Indebtedness dated February 15, 1959 and maturing February 15, 1960.

Vote to Reinvest  
Post-War Rehabili-  
tation Fund.  
3818.✓

-----  
Hampshire, ss.

On this sixth day of February, 1959, it is ordered by the County Commissioners here that this meeting be now adjourned without day.

And the same was adjourned accordingly.

On the thirteenth day of February, 1959, the County Commissioners met according to adjournment.

-----

Dec. Adj. Term.  
1958.

Julius J. Sofinowski et ux vs. Board of Assessors of Town of Williamsburg,  
Appeal from Refusal of Board of Assessors of the Town of Williamsburg to  
Abate 1958 Real Estate Tax.

50 East Street  
Mt. Tom, Mass.  
Nov. 26, 1958

The Commonwealth of Massachusetts  
Office of The County Commissioners  
Hampshire County  
Northampton, Mass.

Gentlemen:

Subject: Petition for Tax Abatement on Property Located in Williamsburg

The undersigned, Julius J. and Sylvia C. Sofinowski, do hereby appeal from the refusal of the Board of Assessors of the Town of Williamsburg to abate taxes for the year 1958 assessed on real estate situated in that town.

The three parcels of real estate on which we petition tax abatement are

- A. Land on South Street
- B. Garage and land on South Main Street
- C. Vacant lot on South Main Street

An application for abatement to the Board of Assessors was denied by letter November 13, 1958 except for a reduction of \$29.48 on the vacant land adjacent to the garage. We do not consider this reduction to be sufficient.

Recently the Town of Williamsburg employed the J. M. Cleminshaw Co. to re-assess all property located in that town. As a result of this revaluation the amount of tax imposed on my property in 1958 was nearly twice that in 1957. Based on the new assessments for each property as published by the Board of Assessors my assessments are larger comparatively, than those of my abutters. We place our appeal on the fact that such assessment is unfair and discriminatory.

A description of each parcel of real estate and the reasons for petitioning tax abatement follow.

A. Land on South Street:

1. Description: Land is part remaining of the M. Genevra Hill Estate after the colonial home and two building lots on South Street were sold to Eaton, Martin and Webster respectively. According to the deeds, there are approximately eight acres remaining of the original ten acres.

2. Comparison with adjacent Graves farm now owned by George Munroe:

a. Assessment:

	\$1460	Munroe land
-	<u>1300</u>	Sofinowski land
	\$ 160	less

b. Acreage according to deeds:

30 acres	Munroe	\$1460	-	30 acres	-	\$48.67	per acre
-	<u>8</u>	"	Sofinowski				
	22	"	less	\$1300	-	8 acres	- \$162.50 per acre

c. Frontage on South Street:

685 ft	Munroe	\$1460	-	685 ft	-	\$2.12	per foot
<u>213</u>	"	Sofinowski					
472	"	less	\$1300	-	213 ft	-	\$6.10 per foot

d. Breakdown of frontage belonging to Sofinowski:

51.75 ft right of way for H. Cross

111 ft for future building lot

50 ft reserved for right of way via dirt road constructed by owner across swamp to permit access from South Street to back of property and house being built

e. Breakdown of property belonging to Munroe:

House lot on South Street  
9½ acres (minimum) farm land (mowing or under cultivation) bordering on South Street according to deed  
20 acres or balance in pasture, brush and woods

Julius J. Sofinowski  
et ux  
vs.  
Board of Assessors  
of the Town of  
Williamsburg.  
3771.✓

## f. Breakdown of property belonging to Sofinowski:

Building lot on South Street  
 Unfilled lot where house is being built  
 Swamp and brush land  
 4 acres (maximum) idle land growing up to brush prior to our purchase. Then used as pasture. Seeded last spring, mowed once and again used for pasture.

Dec. Adj. Term.

1958.

## g. Explanation of full value assessment by Board of Assessors of both parcels of property:

Munroe

\$1000 for  $\frac{1}{2}$  acre building or house lot  
 \$1000 for 6 acres  
 \$ 435 for 20 acres of pasture or brush. Total acreage listed as 36.

Sofinowski

\$800 for building lot  
 \$1362 for remaining 6.81 acres

## h. Questions:

Why were only 6 of the  $9\frac{1}{2}$  - 10 acres of Munroe's farm land considered?  
 Why was the appraisal of Munroe's "6 acres" bordering on South Street less than our land located in and back of a swamp?  
 Why was our land appraised at \$200 per acre?

## B and C. Garage and vacant land on South Main Street:

1. Description: Property is located on right side of road leading from Northampton to Williamsburg. It is bounded by the Mill River on the side opposite the street, by Luescher towards Williamsburg village and by the gas station formerly owned by Lloyd on the Northampton side. In order from Northampton the property consists of

Vacant grass and brush lot, approximately  $\frac{1}{2}$  acre, with small building used as a home by Keyes. Front part of lot is approximately 3 ft below street level. Lot was purchased primarily as a protective measure to prevent persons from dwelling in shacks on it as had been the practice in the recent past.

Lunchbox eating place

Garage presently leased to Tydol

Vacant lot. Filled approximately 60 ft back from street. Back portion used as pasture.

2. Comparison of land with that owned by Luescher: Luescher land is grassland and slopes from street level in front of house located near Mill Street to below street level at our boundary. Frontage on Mill Street is unknown. Frontage on South Main Street is  $16\frac{1}{2}$  rods or 272 ft. Area is given as  $1\frac{1}{2}$  acres more or less in the deed.

<u>Property</u>	<u>Area</u>	<u>Assessment</u>	<u>Full Value per Acre</u>
Luescher	$1\frac{1}{2}$ acres	\$1020	\$1139
Keyes Lot (J.S.)	$\frac{1}{2}$ "	770	2566
Sofinowski	4.38 "	5250	2000

3. Comparison of garage with Graves Garage: Graves Garage is located across Mill Street from Luescher.

<u>Garage</u>	<u>Assessment</u>	<u>Full Value</u>	<u>Area</u>	<u>Value per ft<sup>2</sup></u>
Graves	\$20,140	\$33,570	7690 ft <sup>2</sup>	\$4
Sofinowski	13,960	23,270	2806 "	\$8

We would like to present additional data concerning the garage at a later date as there is insufficient time to properly prepare all the information for presentation Friday, November 28, 1958.

Respectfully submitted,

JULIUS J. SOFINOWSKI

SYLVIA C. SOFINOWSKI

The foregoing Appeal was filed November 28, 1958. A certified copy was transmitted by Registered Mail to the Board of Assessors of the Town of Williamsburg under the provisions of Section 64, Chapter 59 G. L.

(Ter. Ed.), on the aforesaid twenty-eighth day of November, 1958.

Dec. Adj. Term.  
1958.

On the twelfth day of December, 1958, notice issued of a hearing to be held at the Courthouse in Northampton at eleven o'clock in the forenoon on December 19, 1958. On the sixteenth day of said December, Mr. Edwin Breckenridge, Chairman of the Board of Assessors of the town of Williamsburg requested postponement of the hearing for the reason that Mr. Morrison, a representative of the Cleminshaw Company who made the revaluation survey of the town was unable to attend a hearing on December nineteenth.

On January 23, 1959, notice issued of a view of the premises to be held on February 3, 1959. Mr. William H. Bray of Southampton was appointed Acting Commissioner in place of Raymond A. Lyman, Esquire of Easthampton who was disqualified to act on account of residence (the petitioner being a resident of the aforesaid town of Easthampton).

And on the third day of February aforesaid, a hearing was held at the Courthouse followed by a view of the premises. This was continued without day.

On the thirteenth day of February, 1959, the following Finding and Order was filed:

FINDING AND ORDER

After due consideration by the County Commissioners of Hampshire County in the above-entitled matter, it appears that certain properties mentioned in said complaint are over-rated and that the Complainant has complied with all applicable provisions of law and therefore said Commissioners do

ADJUDGE and FIND that the 1958 Real Estate tax on said certain properties shall be abated so that the total assessed valuation shall be as follows:

GARAGE BUILDING ON SOUTH MAIN STREET - Assessed valuation shall be \$10,470.00 - a reduction of \$3,490.00;

KEYES LOT ON SOUTH MAIN STREET - Assessed valuation shall be \$577.50 - a reduction of \$192.50;

SOUTH STREET LOT - Assessed valuation shall be \$1000.00 - a reduction of \$300.00;

and the tax assessed thereon shall be abated in accordance with said reduced valuation; and that the Complainant shall be awarded costs of Five Dollars (\$5.00) to be paid by the Town of Williamsburg.

The Board of Assessors of said Town of Williamsburg is hereby ORDERED to abate the 1958 real estate tax and pay costs in accordance with said adjudication.

Dated this thirteenth day of February A.D. 1959.

Hiram H. Brownell ) Hampshire County  
Edwin M. Podolak ) Commissioners.  
William H. Bray ) Acting Commissioner.

Hampshire, ss.

On this thirteenth day of February, 1959, it is ordered by the County Commissioners here that this meeting be now adjourned without day.

And the same was adjourned accordingly.

On the twentieth day of February, 1959, the County Commissioners met according to adjournment.

Dec. Adj. Term.  
1958.

-----  
Allan A. Vogel et ux vs. Board of Assessors of the Town of Williamsburg,  
Appeal from Refusal to Abate Real Estate Tax.

The Commonwealth of Massachusetts

Hampshire County Commissioners

Allan A. and Lorraine L. Vogel (Appellants)

Board of Assessors of the Town of Williamsburg (Appellee)

PETITION UNDER FORMAL PROCEDURE

1. This is an appeal from the refusal of the appellee to abate a tax for the year 1958, assessed on real estate owned by the appellants in the town of Williamsburg.
2. On January 1, 1958, the appellant was the owner of a parcel of real estate situated at Fairfield Avenue, Haydenville, a part of Williamsburg and consisting of:
  - 1 five room house and garage.
  - Less than two (2) acres of land (mostly swamp)
  - 1 self built barn (20' x 30')
3. The appellee valued the property at \$ 8710.00 and assessed to Allan A. and Lorraine L. Vogel, a tax thereon, at the rate of \$ 44.00 per \$ 1000.00 in the amount of \$ 383.24.
4. The tax was paid on October 22, 1958
5. On October 1958, the appellant applied in writing to the appellee, on a form approved by the Commissioner of Corporations and Taxation, for an abatement of the tax, including in his application a sufficient description of the particular real estate as to which an abatement was requested; and on November 13, 1958, received written notice from the appellee of its decision refusing to abate the tax.
6. The appellant is aggrieved by the decision of the appellee and objects thereto on the grounds that the property was overvalued by the appellee. The assessment for 1958 is four times as much as for 1957, and the tax is twice the amount for 1957. (1957 assessment \$ 2250.00, 1957 tax \$191.25)
7. The Appellants pray that a hearing may be had upon this petition and that such portion of the tax as may be determined to be excessive be abated, and for such further relief as may be proper.
8. The mail address of appellants is as follows:

Allan A. and Lorraine L. Vogel - 185 Locust Street, Northampton, Mass.

Allan A. Vogel

Lorraine L. Vogel

Signatures

Allan A. Vogel et ux  
vs.  
Board of Assessors  
of the Town of  
Williamsburg.  
3809.

Dec. Adj. Term.  
1958.

The foregoing Appeal was filed on January 16, 1959. A view of the premises followed by a hearing at the Courthouse were held on February 3, 1959 and continued without day.

On the twentieth day of February aforesaid, the following Finding and Order were filed:

FINDING AND ORDER

After due consideration by the County Commissioners of Hampshire County in the above-entitled matter, it appears that the property mentioned in said complaint is over-rated and that the Complainant has complied with all applicable provisions of law and therefore said Commissioners do

ADJUDGE and FIND that the 1958 Real Estate Tax on the aforesaid property shall be abated so that the total assessed valuation shall be as follows:

- HOUSE AND GARAGE - Assessed valuation shall be \$6210.00;
- BARN - Assessed valuation shall be \$ 400.00;
- LAND - .34 acre - Assessed valuation shall be \$ 500.00;
- LAND -1.40 acre - Assessed valuation shall be \$ 300.00;
- Total Assessed Valuation - \$7410.00

and the tax assessed thereon shall be abated in accordance with said reduced valuation; and that the Complainant shall be awarded costs of Five Dollars (\$5.00) to be paid by the Town of Williamsburg.

The Board of Assessors of said Town of Williamsburg is hereby ORDERED to abate the 1958 Real Estate Tax and pay costs in accordance with said adjudication.

Dated this twentieth day of February A.D. 1959.

Raymond A. Lyman	)	
Hiram H. Brownell	)	Hampshire County
Edwin M. Podolak	)	Commissioners.

Vote to Grant Sick Leave.

Vote to Grant  
Sick Leave to  
Leon Sanderson.  
3821.

Upon the recommendation of Dr. F. W. Goodhue, Superintendent of the Hampshire County Sanatorium, it was voted by the County Commissioners on the twentieth day of February, 1959 to approve granting sixty (60) days of Sick Leave With Pay to Leon Sanderson, starting February 27, 1959 under the provisions of Rule 7 of the Sick Leave rules.

Hampshire, ss.

On this twentieth day of February, 1959, it is ordered by the County Commissioners here that this meeting be now adjourned without day.

And the same was adjourned accordingly.



Michael Kwasniewski, Petition for Release from House of Correction.

Dec. Adj. Term.  
1958.

The aforesaid petition was filed on February 21, 1959, when, after hearing had, it was ordered by the County Commissioners that the said Michael Kwasniewski be released on probation under the provisions of Section 141 of Chapter 127 of the General Laws and the Acts amendatory thereof and supplemental thereto.

-----

Hampshire, ss.

On the twenty-seventh day of February, 1959, the County Commissioners met according to adjournment.

-----

Vote to Allot Money to Town of Worthington.

Vote to Allot  
Money to Town  
of Worthington.  
3823.✓

On the twenty-seventh day of February, 1959, it was voted by the County Commissioners to grant the Town of Worthington the sum of three thousand dollars (\$3000) contingent upon the passage of the 1959 budget to be expended on Brook Road or Cummington Road, so-called, provided the State allots the sum of six thousand dollars on this road.

-----

Vote Additional Allotment to Town of Hatfield.

Vote Additional  
Allotment to  
Town of Hatfield.  
3824.✓

On the twenty-seventh day of February, 1959, it was voted by the County Commissioners to grant an additional allotment to the town of Hatfield not to exceed one thousand dollars, making a total allotment of two thousand dollars from the County to be used on the Chestnut Street bridge and approaches.

-----

Hampshire, ss.

On this twenty-seventh day of February, 1959, it is ordered by the County Commissioners here that this meeting be now adjourned without day.

And the same was adjourned accordingly.

-----

## THE COMMONWEALTH OF MASSACHUSETTS

Hampshire, ss.

At a meeting of the County Commissioners begun and holden at Northampton within and for the County of Hampshire on the first Tuesday of March being the third day of March in the year of our Lord one thousand nine hundred and fifty-nine.

Present	Raymond A. Lyman, Esq., Chairman	)	
	Hiram H. Brownell, Esq.	)	County Commissioners.
	Edwin M. Podolak, Esq.	)	

And by adjournment therefrom on the seventh day of April then next.

Present	Raymond A. Lyman, Esq., Chairman	)	
	Hiram H. Brownell, Esq.	)	County Commissioners.
	Edwin M. Podolak, Esq.	)	

And by adjournment therefrom on the fifth day of May then next.

Present	Raymond A. Lyman, Esq., Chairman	)	
	Hiram H. Brownell, Esq.	)	County Commissioners.
	Edwin M. Podolak, Esq.	)	

Accounts.

Sundry Bills against the County are now presented examined and allowed.

March Term.  
1959.

And the same amounting in all to the sum of four hundred ninety three thousand thirty four dollars and fifty nine cents are ordered to be paid out of the County Treasury.

And certified to the County Treasurer March 3, 1959.

-----

Dog Damages.

The sum of three hundred twenty dollars and thirty four cents is allowed for damages done to livestock or fowls by dogs and for services performed under Chapter 140 of the General Laws (Ter. Ed.) and the same is ordered to be paid out of the monies received by the Treasurer under the provisions of said Act.

Dog Damages.  
3820.✓

And certified to the County Treasurer March 3, 1959.

-----

Hampshire, ss.

On the third day of March, 1959, it is ordered by the County Commissioners here that this meeting be now adjourned to Tuesday the seventh day of April, 1959 at ten o'clock in the forenoon.

And the same was adjourned accordingly.

-----

## THE COMMONWEALTH OF MASSACHUSETTS

Hampshire, ss.

At a Special Meeting of the County Commissioners begun and holden at Northampton within and for the County of Hampshire on the sixth day of March in the year of our Lord one thousand nine hundred and fifty-nine.

Present Raymond A. Lyman, Esq., Chairman )  
 Hiram H. Brownell, Esq. ) County Commissioners.  
 Edwin M. Podolak, Esq. )  
 Henry Renouf, Esq. ) Acting Commissioner.

And by adjournment therefrom on the thirteenth day of said March.

Present Raymond A. Lyman, Esq., Chairman )  
 Hiram H. Brownell, Esq. ) County Commissioners.  
 Edwin M. Podolak, Esq. )

And by adjournment therefrom on the twentieth day of said March.

Present Raymond A. Lyman, Esq., Chairman )  
 Hiram H. Brownell, Esq. ) County Commissioners.  
 Edwin M. Podolak, Esq. )

And by adjournment therefrom on the twenty-seventh day of said March.

Present Raymond A. Lyman, Esq., Chairman )  
 Hiram H. Brownell, Esq. ) County Commissioners.  
 Edwin M. Podolak, Esq. )  
 Henry Renouf, Esq. ) Acting Commissioner.

And by adjournment therefrom on the third day of April then next.

Present Raymond A. Lyman, Esq., Chairman )  
 Hiram H. Brownell, Esq. ) County Commissioners.  
 Edwin M. Podolak, Esq. )

And by adjournment therefrom on the tenth day of said April.

Present Raymond A. Lyman, Esq., Chairman )  
 Hiram H. Brownell, Esq. ) County Commissioners.  
 Edwin M. Podolak, Esq. )

And by adjournment therefrom on the seventeenth day of said April.

Present Raymond A. Lyman, Esq., Chairman )  
 Hiram H. Brownell, Esq. ) County Commissioners.

And by adjournment therefrom on the twenty-fourth day of said

April.

Present Raymond A. Lyman, Esq., Chairman )  
 Hiram H. Brownell, Esq. ) County Commissioners.  
 Edwin M. Podolak, Esq. )

And by adjournment therefrom on the first day of May then next.

Present Raymond A. Lyman, Esq., Chairman )  
 Hiram H. Brownell, Esq. ) County Commissioners.  
 Edwin M. Podolak, Esq. )

And by adjournment therefrom on the eighth day of said May.

Present Raymond A. Lyman, Esq., Chairman )  
 Hiram H. Brownell, Esq. ) County Commissioners.  
 Edwin M. Podolak, Esq. )

And by adjournment therefrom on the fifteenth day of said May.

Present Raymond A. Lyman, Esq., Chairman )  
 Hiram H. Brownell, Esq. ) County Commissioners.  
 Edwin M. Podolak, Esq. )

And by adjournment therefrom on the twenty-second day of said May.

Present Raymond A. Lyman, Esq., Chairman )  
 Hiram H. Brownell, Esq. ) County Commissioners.  
 Edwin M. Podolak, Esq. )

And by adjournment therefrom on the twenty-ninth day of said May.

Present Raymond A. Lyman, Esq., Chairman )  
 Hiram H. Brownell, Esq. ) County Commissioners.  
 Edwin M. Podolak, Esq. )

And by adjournment therefrom on the second day of June then next.

Present Raymond A. Lyman, Esq., Chairman )  
 Hiram H. Brownell, Esq. ) County Commissioners.  
 Edwin M. Podolak, Esq. )

And by adjournment therefrom on the fifth day of said June.

Present Raymond A. Lyman, Esq., Chairman )  
 Hiram H. Brownell, Esq. ) County Commissioners.  
 Edwin M. Podolak, Esq. )

Albert A. Quenneville, Petition for Release from House of Correction.

March Adj. Term.  
1959.

The aforesaid petition was received by the County Commissioners on the twenty-third day of January, 1959. On March 3, 1959 Attorney Ernest J. Quenneville of Holyoke appeared relative to the granting of this petition and on the sixth day of said March, Mr. Edward J. O'Dea, Probation Officer of the Superior Court appeared relative to this petition. Petition denied by the County Commissioners on the sixth day of March aforesaid.

-----  
Stanley Kusek and Kazimierz S. Kusek vs. Town of Belchertown, Complaint of Property Overrated.

Commonwealth of Massachusetts

Hampshire, ss

To the Board of  
County Commissioners

Stanley Kusek and  
Kazimierz S. Kusek - Complainants

vs.

Town of Belchertown - Respondent

COMPLAINT OF OVERRATED PROPERTY

TO THE HONORABLE BOARD OF COUNTY COMMISSIONERS IN AND FOR THE COUNTY OF HAMPSHIRE.

Respectfully represent your Complainants and say as follows:

1. That they are residents of the Town of Belchertown, County of Hampshire, in said Commonwealth.
2. That the Respondent is a municipal corporation duly established by law in said County of Hampshire.
3. That your Complainants are the owners of a certain parcel of real estate situated on both sides of West Street in said Town of Belchertown comprising of about one hundred (100) acres, more or less, with buildings thereon and more particularly bounded and described as follows:

Beginning on the westerly side of the main road leading from Three Rivers to Belchertown, and at the end of a small stone wall; thence westerly along line of land of one Greer to land of Frank B. Alden; thence along said Alden's land in a westerly direction to and across a highway and thence continuing westerly to land of one Cody; thence northerly on land of said Cody and land of M. F. Austin to the highway leading from Bondsville to Ludlow; thence easterly on said highway to land of Adam Adamski; thence southerly on land of said Adamski; thence easterly; thence northerly to the last named highway; thence easterly on said highway to other land of said Adamski; thence southerly on said land of said Adamski; thence easterly on said Adamski's land to the highway leading from Three Rivers to Belchertown; thence southerly on said highway to the first mentioned bound.

Also another tract of land situate on the northerly side of the road leading from Bondsville to Ludlow, and opposite a part of the above described property; beginning at the southeast corner of the tract about to be de-

Stanley Kusek et al  
vs.  
Town of Belchertown.  
3810.

scribed and on line of said last named highway and land of John Ahern; thence northerly on land of said Ahern and other land of Adam Adamski to land of P. J. Sullivan; thence westerly on land of said Sullivan to land of said Adamski; thence southerly on said Adamski's land to the said last named highway; thence easterly on said highway to the first mentioned bound.

March Adj. Term.  
1959.

4. That the Board of Assessors for the Town of Belchertown have unreasonably overrated the above described real estate causing an unfair and unjust real estate tax to be assessed to your complainants.

5. That a real estate tax for the year 1958 was assessed to your complainants in the amount of \$529.20 and your complainants applied to the said Board of Assessors for a rebate of said tax as provided Chapter 59 of the General Laws (Ter. Ed.).

6. That on October 29, 1958, the said Board of Assessors sent a notice to your Complainants that an exemption of \$35.70 had been allowed them, making the Adjusted Tax \$493.50.

7. That the Adjusted Tax of \$493.50 has been paid by your Complainants.

8. That the assessed valuation of \$12,200.00 on your Complainants real estate as determined by the said Board of Assessors is higher than comparable parcels in the area and that your Complainants are aggrieved by the refusal of the said Board of Assessors in not allowing a reasonable abatement.

WHEREFORE YOUR COMPLAINANTS PRAY:

1. That a certified copy of the within Complaint be transmitted forwith to the said Board of Assessors for the Town of Belchertown.

2. That the complaints of your taxpayers be inquired of and determined.

3. That a reasonable abatement of the 1958 Real Estate Tax assessed to your Complainants be allowed.

4. And for such other relief as may be deemed reasonable and proper.

Stanley Kusek

Kazimierz S. Kusek

Complainants

Dated this twenty-sixth day of January  
in the year 1959.

The foregoing Complaint was filed on January 28, 1959. On the sixth day of March, 1959 a Motion for Dismissal of Pending Case Without Prejudice was allowed by the County Commissioners.

-----

March Adj. Term.  
1959.

Eligibility for Participation in Contributory Group Insurance Plan.

Under the provisions of Section 2 of Chapter 32B of the General Laws (Ter. Ed.) as amended by Chapter 536 of the Acts of 1958, the County Commissioners determined on the sixth day of March, 1959 that Shirley K. Stout, Graduate Nurse employed at the Hampshire County Sanatorium is eligible for participation in the Hampshire County Contributory Group Insurance plan.

-----  
Hampshire, ss.

On this sixth day of March, 1959, it is ordered by the County Commissioners here that this meeting be now adjourned without day.

And the same was adjourned accordingly.

On the thirteenth day of March, 1959, the County Commissioners met according to adjournment.

-----  
Vote to Borrow a Temporary Loan for the Hampshire County Sanatorium.

On the thirteenth day of March, 1959 it was voted by the County Commissioners: That to provide such funds as may be necessary to meet the cost of care, maintenance and repair of the Hampshire County Sanatorium in the year 1959, and under authority of and in compliance with Chapter 111 of the General Laws (Ter. Ed.) Section 85A, and all Acts in amendment thereof and in addition thereto, the sum of One Hundred Thousand Dollars (\$100,000) be borrowed, and the County Treasurer is authorized to issue and sell notes of the County dated March 18, 1959 and payable March 10, 1960, said notes to bear the county seal, to be signed by at least a majority of the County Commissioners.

Vote to Borrow  
Temporary Loan.  
3828.✓

It was also voted to award the sale of the Hampshire County Sanatorium notes, viz: No. 83, in the sum of Fifty Thousand Dollars dated March 18, 1959 and payable March 10, 1960, to The First National Bank at Northampton at 1.60% per annum discount basis and to award the sale of the Hampshire County Sanatorium note, viz: No. 84, in the sum of Fifty Thousand Dollars (\$50,000) dated March 18, 1959 and payable March 10, 1960, to Northampton National Bank of Northampton, Massachusetts at 1.60% per annum discount basis.

It was voted that the sale of said notes, viz: No. 83, in the sum of Fifty Thousand Dollars to The First National Bank of Northampton and No. 84, in the sum of Fifty Thousand Dollars to the Northampton National Bank of Northampton, Massachusetts, aggregating One hundred Thousand Dollars at 1.60% per annum discount basis by the County Treasurer, be, and the same is hereby ratified, confirmed and approved.



Hampshire, ss.

On this thirteenth day of March, 1959, it is ordered by the County Commissioners here that this meeting be now adjourned without day.

And the same was adjourned accordingly.

On the twentieth day of March, 1959, the County Commissioners met according to adjournment.

March Adj. Term.  
1959.

-----  
Selectmen of the towns of Worthington, Chesterfield and Williamsburg, Petition for the layout, relocation and alteration of the Main Road (Auto Route 143).

To the Honorable County Commissioners for the County of Hampshire.

Respectfully represent your petitioners, being the Board of Selectmen of the towns of Worthington, Chesterfield and Williamsburg, respectively, that common convenience and necessity require the layout, relocation and alteration of the Main Road, so-called, (Auto Route 143) in the aforesaid towns for the purpose of eliminating certain dangerous curves in the highway.

WHEREFORE your petitioners pray that you will, after due notice, view and hearing, as soon as may be, proceed to layout, relocate or alter said highway, or such portion thereof as may be deemed necessary and proper.

Dated this twenty-sixth day of October, 1950.

Wells W. Magargal ) Selectmen of  
Henry H. Snyder ) the town of  
Carl S. Joslyn ) WORTHINGTON.

Wallace E. Leduc ) Selectmen of  
David P. Healy ) the town of  
Charles A. Bisbee, Jr.) CHESTERFIELD.

D. S. Outhuse ) Selectmen of  
 ) the town of  
G. Vernon Warner ) WILLIAMSBURG.

Selectmen of  
Worthington, Chester-  
field and  
Williamsburg,  
Petition for  
Layout of Main Road.

2772.

The foregoing petition was filed October 27, 1950. The Commissioners, deeming a view of the premises expedient, appointed Friday, the seventeenth day of November, 1950 then next and 2:00 P.M. in Worthington, 2:15 P.M. in Chesterfield and 2:45 P.M. in Williamsburg at the premises as the time and place for viewing the premises; and caused a copy of said petition to be served upon the clerks of the towns of Worthington, Chesterfield and Williamsburg, being the towns within which such layout was prayed for, fifteen days at least before the time appointed for said view; and also caused abstracts of said petition, containing the substance thereof to be posted in two public places in said towns; and also gave notice to all persons interested by causing a copy of said petition to be published two weeks successively in the Daily Hampshire Gazette, a newspaper published in said County, said posting and the last publication of said copy having been seven days at least before the time appointed for said view; and before said view was had, said Commissioners gave notice in like manner as described in the foregoing notice of the petition, to all persons interested,

March Adj. Term.  
1959.

of the time and place for commencing said view.

And on the said seventeenth day of November, 1950, the Commissioners met at the time and place appointed, and proceeded to view the premises, and having viewed the same the Commissioners then determined to hear the parties at the same time of said view; and having heard the parties, said Commissioners then proceeded to consider and adjudicate upon the prayer of said petition; and after considering the same, said Commissioners did then and there adjudge that common convenience and necessity require that said layout be made. This hearing was thence adjourned for filing of plans.

On the twentieth day of February, 1959 the County Commissioners issued an Order of Notice of a hearing to be held on Friday, the twentieth day of March, 1959 then next at eleven o'clock in the forenoon at the Courthouse in Northampton as the time and place for hearing the parties.

On the twentieth day of March, 1959 the Commissioners met and did order that said layout be made in accordance with plans on file and the following descriptions:

1959 Alteration of Layout

TOWN OF WORTHINGTON

Description of Baseline

The baseline is a portion of one surveyed by engineers of the Massachusetts Department of Public Works, beginning at a point about 300 feet west of the Town Line of Chesterfield and Worthington and shown on the plan as Station 118+00. The bearing of this line as observed originally is north  $83^{\circ}-36'$  East. In order to have the bearings in Worthington agree with the same data as used in the Chesterfield 1951 alteration, this bearing shows on the plan as north  $48^{\circ}-22'-10''$  east. All bearings stated subsequently are based on the latter baseline bearing.

Description of Northerly Location Line

The northerly location line begins at a point assumed to be on the 1832 layout, bearing north  $41^{\circ}-37'-50''$  west and 20.50 feet distant from Station 119+00.00; thence along the same bearing 9.50 feet; thence north  $47^{\circ}-32'-21''$  east 138.01 feet to a point bearing north  $41^{\circ}-37'-50''$  west and 32.00 feet distant from Station 120+38.00; thence north  $66^{\circ}-24'-14''$  east 57.32 feet to a point bearing north  $1^{\circ}-26'-52''$  east and 19.51 feet distant from Station 120+79.18. This last point is the same as that described in the 1951 Chesterfield layout as bearing north  $22^{\circ}-22'-48''$  west and 6.14 feet distant from Station 0+00.00.

Description of Southerly Location Line

The southerly location line begins at a point assumed to be on the 1832 layout, bearing south  $41^{\circ}-37'-00''$  east and 29.00 feet distant from Station 119+00.00; thence along the same bearing 7.00 feet; thence north  $50^{\circ}-30'-28''$  east 172.84 feet to a point bearing south  $32^{\circ}-58'-24''$  east and 42.81 feet distant from Station 120+79.18. This last point is the same as

that described in the 1951 Chesterfield layout as bearing south  $22^{\circ}-22'-48''$  east and 53.86 feet distant from Station 0+00.00.

March Adj. Term.  
1959.

TOWN OF CHESTERFIELD

1951 Layout

The layout is located on Main Road, so called. It begins at the Worthington town line at station 0+00 on the hereinafter described baseline and extends in a general easterly and southeasterly direction about 2200 feet, and is more fully described as follows:

The baseline is part of a survey made by Engineers of the Massachusetts Department of Public Works in 1950. It begins at the Worthington town line on Main Road shown on the plan as station 0+00 and extends thence North  $90^{\circ}$  East 196.60 feet; thence by a curve to the left of 500 feet radius for 497.42 feet; thence North  $33^{\circ}-00'-00''$  East 41.86 feet; thence by a curve to the right of 500 feet radius for 222.53 feet; thence North  $58^{\circ}-30'-00''$  East 244.37 feet; thence by a curve to the right of 500 feet radius for 775.18 feet; thence South  $32^{\circ}-40'-15''$  East 73.35 feet; thence by a curve to the left of 500 feet radius for 158.61 feet.

A spur baseline begins at station 4+00 on the hereinbefore described baseline and extends thence North  $37^{\circ}-12'-18''$  East 333.8 feet; thence North  $61^{\circ}-16'-18''$  East 228.3 feet to its intersection with the baseline first described at station 9+59.43.

The northerly location line begins at a point on the Worthington Town Line, said point bearing North  $22^{\circ}-22'-48''$  West and 6.14 feet distant from station 0+00 on the hereinbefore described main road baseline and extends thence by a curve to the right of 330 feet radius for 127.49 feet to a point bearing North  $68^{\circ}-05'-34''$  West and 80.41 feet distant from station 1+96.60; thence North  $90^{\circ}$  east 118.30 feet to a point bearing North  $55^{\circ}-31'-50''$  East and 53.01 feet distant from station 1+96.60; thence by a curve to the left of 250 feet radius for 252.38 feet to a point bearing North  $6^{\circ}-23'-58''$  West and 26.65 feet distant from station 5+00 on the hereinbefore described spur baseline; thence North  $32^{\circ}-09'-34''$  East 42.47 feet to a point bearing North  $17^{\circ}-27'-17''$  East and 65.44 feet distant from station 5+00 on said spur baseline; thence by a curve to the right of 630 feet radius for 306.01 feet to a point bearing South  $76^{\circ}-47'-25''$  West and 107.43 feet distant from station 9+59.43; thence North  $59^{\circ}-59'-22''$  East 360.39 feet to a point bearing North  $2^{\circ}-18'-34''$  West and 28.04 feet distant from station 12+03.80; thence by a curve to the right of 530 feet radius for 807.91 feet to a point bearing North  $8^{\circ}-49'-48''$  West and 74.20 feet distant from station 20+52.33; thence South  $32^{\circ}-40'-15''$  East 66.87 feet to a point bearing North  $57^{\circ}-19'-57''$  East and 30.00 feet distant from station 20+52.33; thence by a curve to the left of 470 feet radius for 149.09 feet to a point bearing North  $39^{\circ}-09'-18''$  East and 30.00 feet distant from station 22+10.94.

March Adj. Term.  
1959.

The southerly location line begins at a point on the Worthington Town Line, said point bearing South  $22^{\circ}-22'-48''$  East and 53.86 feet distant from station 0+00 on the hereinbefore described main road baseline and extends thence by a curve to the right of 270 feet radius for 103.99 feet to a point bearing South  $68^{\circ}-05'-34''$  West and 80.41 feet distant from station 1+96.60; thence north  $90^{\circ}$  east 118.30 feet to a point bearing south  $55^{\circ}-31'-50''$  East and 53.01 feet distant from station 1+96.60; thence by a curve to the left of 310 feet radius for 312.95 feet to a point bearing south  $43^{\circ}-29'-15''$  East and 48.14 feet distant from station 5+00 on the hereinbefore described spur baseline; thence north  $32^{\circ}-09'-34''$  East 42.47 feet to a point bearing North  $66^{\circ}-17'-29''$  East and 75.83 feet distant from station 5+00 on the hereinbefore described <sup>spur</sup> baseline; thence by a curve to the right of 570 feet radius for 276.86 feet to a point bearing south  $44^{\circ}-16'-19''$  west and 106.85 feet distant from station 9+59.43; thence North  $59^{\circ}-59'-22''$  East 360.39 feet to a point bearing South  $50^{\circ}-35'-08''$  East and 37.71 feet distant from station 12+03.80; thence by a curve to the right of 470 feet radius for 716.45 feet to a point bearing North  $56^{\circ}-30'-56''$  West and 74.21 feet distant from station 20+52.33; thence South  $32^{\circ}-40'-15''$  East 66.87 feet to a point bearing South  $57^{\circ}-19'-57''$  West and 30.00 feet distant from station 20+52.33; thence by a curve to the left of 530 feet radius for 168.12 feet to a point bearing South  $39^{\circ}-09'-18''$  West and 30.00 feet distant from station 22+10.94.

#### D I S C O N T I N U A N C E S

Note: The stations hereinafter mentioned are points on the baseline of the 1951 county layout on Main Road.

Discontinuance No. 1 Beginning at a point on the northerly location line of the existing layout of Main Road, so called, opposite station 0+93<sub>±</sub> and extending thence along said location line about 60 feet to a point opposite station 1+52<sub>±</sub>; thence along the northerly location line of the hereinbefore described 1951 layout of Main Road about 60 feet to point of beginning; containing about 22 square feet.

Discontinuance No. 2 Beginning at a point on the northerly location line of the existing layout of Main Road, so called, opposite station 13+18<sub>±</sub> and extending thence along said location line about 767 feet to a point opposite station 19+45<sub>±</sub>; thence along the northerly location line of the hereinbefore described 1951 layout of Main Road about 210 feet to a point opposite station 17+50<sub>±</sub>; thence along the southerly location line of the existing layout of Main Road about 345 feet to a point opposite station 14+61<sub>±</sub>; thence along the northerly location line of the hereinbefore described 1951 layout of Main Road about 150 feet to point of beginning; containing about 26,400 square feet.

March Adj. Term.  
1959.

Discontinuance No. 3 Beginning at a point at the Worthington town line on the southerly location line of the existing layout of Main Road, so called, opposite station 0+22 $\pm$  and extending thence along said town line about 7 feet to a point opposite station 0+20 $\pm$ ; thence along the southerly location line of the hereinbefore described 1951 layout of Main Road about 54 feet to a point opposite station 0+73 $\pm$ ; thence along the southerly location line of the existing layout of Main Road about 55 feet to point of beginning; containing about 188 square feet.

Discontinuance No. 4 Beginning at a point on the southerly location line of the hereinbefore described 1951 layout of Main Road, so called, opposite station 2+62 $\pm$  and extending thence along said location line about 245 feet to a point opposite station 5+05 $\pm$ ; thence along the southerly location line of the existing layout of Main Road about 265 feet to point of beginning, containing about 3100 square feet.

Discontinuance No. 5 Beginning at a point on the southerly location line of the hereinbefore described 1951 layout of Main Road opposite station 20+75 $\pm$  and extending thence along said location line about 82 feet to a point opposite station 21+54 $\pm$ ; thence along the southerly location line of the existing layout of Main Road about 85 feet to point of beginning; containing about 225 square feet.

#### W I L L I A M S B U R G

##### 1951 Layout

The layout is located on Chesterfield Road. It begins at about station 77+0 on the Chesterfield Road baseline hereinafter described and extends in a general easterly direction about 2200 feet - and is more fully described as follows:

The baseline is part of a survey made by Engineers of the Mass. Dept. of Public Works in 1950. It begins on Chesterfield Road at station 74+00 and extends thence as shown on the plan south 48°-10'-00" east 470.47 feet; thence south 44°-22'-00" east 387.29 feet; thence south 84°-01'-00" east 546.29 feet; thence north 82°-57'-00" east 733.88 feet; thence north 57°-29'-45" east 750.53 feet.

The northerly location line begins at a point bearing north 42°-54'-04" east and 30.00 feet distant from station 77+00 on the hereinbefore described Chesterfield Road baseline and extends thence south 47°-05'-56" east 419.1 feet to a point bearing north 49°-22'-30" east and 38.7 feet distant from station 81+15.00; thence by a curve to the left of 470.00 feet radius for 302.8 feet to a point bearing north 21°-06'-40" east and 25.9 feet distant from station 84+50.00; thence South 84°-01'-00" East 235.9 feet to a point bearing North 10°-22'-41" West and 26.1 feet distant from station 87+00; thence North 85°-14'-26" East 567.4 feet to a point bearing North 11°-03'-01" West and 26.9 feet distant from station 92+70.00; thence by a curve to the left of 970 feet radius for 503.6 feet to a point

March Adj. Term.  
1959.

bearing North  $39^{\circ}-39'-43''$  West and 29.5 feet distant from station 97+95.00; thence North  $55^{\circ}-29'-29''$  East 107.7 feet to a point bearing North  $34^{\circ}-19'-36''$  West and 33.0 feet distant from station 99+00.

The southerly location line begins at a point bearing South  $42^{\circ}-54'-04''$  West and 30.00 feet distant from station 77+00 on the hereinbefore described Chesterfield Road baseline and extends thence South  $47^{\circ}-05'-56''$  East 419.1 feet to a point bearing South  $31^{\circ}-25'-51''$  West and 22.0 feet distant from station 81+15.00; thence by a curve to the left of 530 feet radius for 341.5 feet to a point bearing South  $4^{\circ}-56'-49''$  East and 35.6 feet distant from station 84+50.00; thence South  $84^{\circ}-01'-00''$  East 241.5 feet to a point bearing South  $8^{\circ}-34'-57''$  West and 35.8 feet distant from station 87+00; thence North  $85^{\circ}-14'-26''$  East 573.1 feet to a point bearing South  $0^{\circ}-17'-35''$  West and 33.4 feet from station 92+70.00; thence by a curve to the left of 1030 feet radius for 534.8 feet to a point bearing South  $29^{\circ}-34'-32''$  East and 30.8 feet distant from station 97+95.00; thence North  $55^{\circ}-29'-29''$  East 107.7 feet to a point bearing South  $34^{\circ}-43'-54''$  East and 27.0 feet distant from station 99+00.

#### D I S C O N T I N U A N C E S

Note: The stations hereinafter mentioned are points on the base line of the 1951 County Layout on Chesterfield Road.

Discontinuance No. 1 Beginning at a point on the northerly location line of the hereinbefore described 1951 layout of Chesterfield Road opposite station 78+70± and extending thence along said location line about 265 feet to a point opposite station 81+37±; thence along the northerly location line of the existing layout of Chesterfield Road about 271 feet to point of beginning; containing about 2830 square feet.

Discontinuance No. 2 Beginning at a point on the southerly location line of the hereinbefore described 1951 layout of Chesterfield Road opposite station 81+28± and extending thence along said location line about 200 feet to a point opposite station 83+15±; thence along the southerly location line of the existing layout of Chesterfield Road about 210 feet to point of beginning; containing about 1280 square feet.

Discontinuance No. 3 Beginning at a point on the northerly location line of the hereinbefore described 1951 layout of Chesterfield Road opposite station 83+35± and extending thence along said location line about 235 feet to a point opposite station 85+70±; thence along the northerly location line of the existing layout of Chesterfield Road about 240 feet to point of beginning; containing about 2600 square feet.

Discontinuance No. 4 Beginning at a point on the northerly location line of the hereinbefore described 1951 layout of Chesterfield Road opposite station 88+47± and extending thence along said location line about 350 feet to a point opposite station 91+92±; thence along the northerly location line of the existing layout of Chesterfield Road about 370 feet to point

of beginning; containing about 12,830 square feet.

Discontinuance No. 5 Beginning at a point on the southerly location line of the hereinbefore described 1951 layout of Chesterfield Road opposite station 85+70± and extending thence along said location line about 285 feet to a point opposite station 88+46±; thence along the southerly location line of the existing Chesterfield Road layout about 290 feet to point of beginning; containing about 3140 square feet.

Discontinuance No. 6 Beginning at a point on the southerly location line of the hereinbefore described 1951 layout of Chesterfield Road opposite station 91+71± and extending thence along said location line about 625 feet to opposite station 97+93±; thence along the southerly location line of the existing Chesterfield Road layout about 650 feet to point of beginning; containing about 10,225 square feet.

For the purpose of laying out, relocating and altering said Main Road (Route 143) in the towns of Worthington, Chesterfield and Williamsburg, the County Commissioners, acting for said County of Hampshire, by virtue of the power and authority conferred upon them by Chapter 82 of the General Laws (Ter. Ed.) and of any and every other power and authority them hereto in any wise enabling, having complied with all the preliminary requirements prescribed by law, do hereby take in fee simple in the name and in behalf of the County of Hampshire, the land hereinafter referred to and rights in land and all easements, privileges and appurtenances thereto belonging, being several parcels of land situate in the aforesaid towns of Worthington, Chesterfield and Williamsburg, County of Hampshire, including all trees located thereon, said parcels of land being shown on blueprints of the plans hereinbefore referred to, entitled: "The Commonwealth of Massachusetts Plan of Williamsburg Road in the town of Worthington Hampshire County as laid out by the County Commissioners Scale: 1"=40' Mass. Dept. of Public Works" and plan entitled: "The Commonwealth of Massachusetts Plan of Road in the town of Chesterfield Hampshire County Laid out by the County Commissioners Office of Mass. D.P.W. Scale: 1"=40'; and plan entitled: "The Commonwealth of Massachusetts Plan of Road in the town of Williamsburg Hampshire County Laid out by the County Commissioners Scale: 40 feet to the inch Massachusetts Department of Public Works"; said blueprint plans to be filed with a copy of this order of taking which is to be recorded in the Registry of Deeds of Hampshire County at Northampton.

For damages sustained by persons in their property by reason of the aforesaid takings the following awards are made:

<u>No. of Parcel</u>	<u>Supposed Owner</u>	<u>Area - Sq. Ft.</u>	<u>Award</u>
<u>In Worthington</u>			
1 and 2	Fayette R. Stevens	2700	\$ 1.00

March Adj. Term.  
1959.

March Adj. Term.  
1959.

In Chesterfield

1, 2,3,4,5,6,7,8	Charles W. & Madeline C. Mercer	30,642 sq. ft.	\$1.00
------------------	---------------------------------	----------------	--------

In Williamsburg

1 and 3	Frank & Philomena Vayda	5,485	1.00
2	Town of Williamsburg	830	none
4, 5 and 7	Estate of Martin Guzik	12,580	1.00
6	Albert N. LaCasse	12,140	1.00

All names of owners herein given, although supposed to be correct, are such only as matters of opinion and belief.

The Selectmen of the towns of Worthington, Chesterfield and Williamsburg are directed to cause permanent markers either of stone or concrete to be erected and maintained at appropriate places along said layout in order that the location of the highway may be readily ascertained.

Raymond A. Lyman

Hiram H. Brownell

Edwin M. Podolak

Hampshire County Commissioners.

March 20, 1959.

-----

Re Petition for Revocation of Kennel License of Henry H. Bushey of Southampton.

Re Revocation of  
Kennel License of  
Henry H. Bushey.  
3819.

On February 9, 1959 recommendation was received from the Board of Selectmen of the Town of Southampton that the Kennel License of Henry H. Bushey of Gunn Road in said town be revoked. This complaint was referred to County Dog Officer Carl Martell of Easthampton.

On the twenty-seventh day of February aforesaid recommendation of John Maslowski, Chief of Police of the town of Southampton that the aforesaid Kennel License be revoked was received. After several conferences, the County Commissioners ORDERED that the aforesaid Kennel License be revoked and so notified the Town Clerk of Southampton and Henry H. Bushey, Owner of the kennel.

-----

Vote to Transfer Chapter 90 Allotment in City of Northampton.

Vote to Transfer  
Chapter 90  
Allotment.  
3829.

Upon the request of Mayor James Cahillane of the city of Northampton, it was voted by the County Commissioners on the twentieth day of March, 1959 to transfer the Chapter 90 County allotment in the sum of \$14,100 from the Brush Shop bridge project to Main and King Streets in the aforesaid city of Northampton.



Vote to Request Permission to Increase Budget Item of County Treasurer.

On the twentieth day of March, 1959, it was voted by the County Commissioners to request permission of the Committee on Counties to increase Code 110 - Temporary Employees, by the sum of two hundred fifty dollars, making the total amount requested for this purpose seven hundred fifty dollars in Item 6, County Treasurer in the 1959 county budget.

March Adj. Term.  
1959.

Hampshire, ss.

On this twentieth day of March, 1959, it is ordered by the County Commissioners here that this meeting be now adjourned without day.

And the same was adjourned accordingly.

On the twenty-seventh day of March, 1959, the County Commissioners met according to adjournment.

Vote to Reappoint Trustees for County Aid to Agriculture.

Under the provisions of Section 40 of Chapter 128 of the General Laws (Ter. Ed.) it was voted by the County Commissioners on the twenty-seventh day of March, 1959 to reappoint the following as trustees for County Aid to Agriculture to serve for three years starting April 1, 1959:

Horace G. Babb of Amherst  
Luther A. Belden of Hatfield  
Alex Celatka of Hatfield

Vote to Reappoint  
Trustees for County  
Aid to Agriculture.  
3831.

Hampshire, ss.

On this twenty-seventh day of March, 1959, it is ordered by the County Commissioners here that this meeting be now adjourned without day.

And the same was adjourned accordingly.

On the third day of April, 1959, the County Commissioners met according to adjournment.

Selectmen of Southampton, Petition for the layout, relocation or alteration of Russellville Road from Station 34+0 to Station 84+0. \*

To the Honorable County Commissioners for the County of Hampshire:

Respectfully represent your petitioners, being inhabitants of the town of Southampton, that common convenience and necessity require the layout, relocation or alteration of Russellville Road, so-called, described as follows:

Beginning at Station 34+0, approximately 3400 ft. northwesterly of the Westfield-Southampton Town Line and running in a general northwesterly direction to Station 84+0, a distance of 5000 ft. more or less.

Selectmen of  
Southampton,  
Petition for  
layout of  
Russellville Road.  
3649.

March Adj. Term.  
1959.

WHEREFORE, your petitioners pray that you will, after due notice, view and hearing, as soon as may be, proceed to lay out, relocate or alter said road or such portion thereof as may be deemed necessary and proper.

Dated this 11th day of December 1957.

Donald W. Madsen

Clyde C. Connor

Harold C. Hutchinson

Selectmen of Southampton.

The foregoing petition was filed December 16, 1957. The Commissioners, deeming a view of the premises expedient, appointed Friday, the eleventh day of April then next and eleven o'clock in the forenoon, at the premises in Southampton as the time and place for viewing the premises; and caused a copy of said petition to be served upon the clerk of the town of Southampton, being the town within which such layout was prayed for, fifteen days at least before the time appointed for said view; and also caused abstracts of said petition, containing the substance thereof, to be posted in two public places in said town; and also gave notice to all persons interested by causing a copy of said petition to be published two weeks successively in The Inquirer, a newspaper published in said County, said posting and the last publication of said copy having been seven days at least before the time appointed for said view; and before said view was had, said Commissioners gave notice in like manner as described in the foregoing notice of the petition, to all persons interested, of the time and place for commencing said view.

And on the said eleventh day of April the Commissioners met at the time and place appointed, and proceeded to view the premises. Motion \* of the board of Selectmen of Southampton to amend the petition as follows was allowed: "Beginning at Station 29+0, approximately 2900 feet northwesterly of the Westfield-Southampton Town Line and running in a general northwesterly direction to Station 74+0, a distance of 4500 feet more or less." Having viewed the premises, the Commissioners then determined to hear the parties at the same time of said view; and having heard the parties, said Commissioners then proceeded to consider and adjudicate upon the prayer of said petition; and after considering the same, said Commissioners did then and there adjudge that common convenience and necessity require that said layout be made. This hearing was thence continued for filing of plans and descriptions.

On the third day of April, 1959, it was voted to consolidate this petition with Petition No. 3778, a petition of the Selectmen of Southampton for the Relocation of Manhan Road and Russellville Road beginning at Sta. 0+0, the Westfield-Southampton Town Line, and running in a general northwesterly direction to Station 29+00, as the plans and descriptions pre-

(Petition #3649 consolidated with Petition #3778. See Page 115)

\* Amendment.

pared by the Massachusetts Department of Public Works cover the layout from the Westfield-Southampton town line to approximately Station 74+23.20.

Raymond A. Lyman

Hiram H. Brownell

Edwin M. Podolak

Hampshire County Commissioners.

March Adj. Term.

1959.

April 3, 1959.

-----

Selectmen of Southampton, Petition for the relocation of Manhan Road and Russellville Road beginning at the Westfield Town Line and running in a northwesterly direction for a distance of 2900 feet, being Sta. 0+00 to Sta. 29+00.

To the Honorable County Commissioners for the County of Hampshire.

Respectfully represent your petitioners, being inhabitants of the Town of Southampton, that common convenience and necessity require the relocation for the purpose of establishing the boundary lines of a portion of Manhan Road and a portion of Russellville Road in said town, described as follows:

Beginning at the Westfield-Southampton Town Line on the Manhan Road, being Station 0+00 and running in a general northwesterly direction to Station 18+64.18; (Station 18+34.03 on Russellville Road equals Station 18+64.18 on Manhan Road); thence continuing on the Russellville Road to Station 29+00, a total distance of 2900 feet.

WHEREFORE, your petitioners pray that you will, after due notice, view and hearing, as soon as may be, proceed to relocate said Manhan Road and Russellville Road, or such portion thereof as may be deemed necessary and proper.

Dated this 26th day of November A.D. 1958.

Donald W. Madsen

Clyde C. Connor

Harold C. Hutchinson

Selectmen of the town of Southampton.

The foregoing petition was filed on December 2, 1958. The Commissioners, deeming a view of the premises expedient, appointed Friday, the thirteenth day of March then next and eleven o'clock in the forenoon at the premises in Southampton as the time and place for viewing the premises; and caused a copy of said petition to be served upon the clerk of the town of Southampton, being the town within which such relocation was prayed for, fifteen days at least before the time appointed for said view; and also caused abstracts of said petition, containing the substance thereof, to be posted in two public places in said town; and also gave notice to all persons interested by causing a copy of said petition to be published two

Selectmen of  
Southampton,  
Petition for  
Relocation of  
Manhan and  
Russellville Roads.  
3778.

(Petition #3649 and  
Petition #3778 con-  
solidated.)

March Adj. Term.  
1959.

weeks successively in The Inquirer, a newspaper published in said County, said posting and the last publication of said copy having been seven days at least before the time appointed for said view; and before said view was had, said Commissioners gave notice in like manner as described in the foregoing notice of the petition, to all persons interested, of the time and place for commencing said view.

And on the said thirteenth day of March the Commissioners met at the time and place appointed, and proceeded to view the premises, and having viewed the same the Commissioners then determined to hear the parties at the same time of said view; and having heard the parties, said Commissioners then proceeded to consider and adjudicate upon the prayer of said petition; and after considering the same, said Commissioners did then and there adjudge that common convenience and necessity require that said relocation be made. This hearing was thence continued for filing of plans.

On the third day of April, 1959, the Commissioners met and voted to consolidate this petition with Petition No. 3649, a petition of the Selectmen of the town of Southampton for the layout, relocation or alteration of Russellville Road from Station 29+0 to Station 74+0 as the plans and descriptions prepared by the Massachusetts Department of Public Works cover the Manhan and Russellville Roads from Station 0+0 at the Westfield-Southampton town line to Station 74+0. The Commissioners did order that said relocation be made in accordance with plan on file and the following description:

1959 ALTERATION OF MANHAN ROAD AND  
COUNTY LAYOUT ON RUSSELLVILLE ROAD IN SOUTHAMPTON

The Stations on Manhan and Russellville Roads so-called, to which the Location Lines, Land Takings and Discontinuances are referred are these of baselines surveyed by engineers of the Massachusetts Department of Public Works in 1958, recorded in Note Book No. 16506, and are more fully described hereinafter.

The names of property owners are correct as far as may be ascertained by checking with the Assessors of the Town of Southampton.

DESCRIPTION OF BASELINES

Beginning at a point presumably on the Town Line of Westfield at Station 0+00 of the Manhan Road baseline, thence north 22°-15'-00" west 620.30 feet ±; thence by a curve to the right of 910.18 foot radius 393.75 feet ±; thence north 2°-13'-50" east 484.23 feet ±; thence north 26°-00'-10" east 98.31 feet ±, shown on the plan as Station 15+96.59 (Manhan Road Baseline) and Station 15+66.56 (Russellville Road Baseline); thence north 26°-00'-10" east 115.55 feet ±; thence north 56°-43'-40" east 152.04 feet ±, shown on the plan as Station 18+34.15 (Russellville Road Baseline) and Station 18+64.18 (Manhan Road Baseline); thence north 10°-32'-10" west along Manhan Road baseline 180.14 feet ±, to a point shown on the plan as Station 20+44.32.

Beginning again at Station 18+34.15 (Russellville Road Baseline) and proceeding south  $87^{\circ}-27'-20''$  east on Russellville Road baseline 563.07 feet  $\pm$ ; thence by a curve to the left of 1738.29 foot radius 299.26 feet  $\pm$ ; thence north  $82^{\circ}-40'-50''$  east 53.58 feet  $\pm$ ; thence north  $81^{\circ}-30'-10''$  east 146.52 feet  $\pm$ ; thence north  $80^{\circ}-19'-50''$  east 292.23 feet  $\pm$ ; thence north  $39^{\circ}-00'-00''$  east 482.77 feet  $\pm$ ; thence north  $52^{\circ}-33'-30''$  east 850.76 feet  $\pm$ ; thence north  $48^{\circ}-59'-57''$  east 206.21 feet  $\pm$ ; thence north  $63^{\circ}-12'-10''$  east 499.37 feet  $\pm$ ; thence north  $44^{\circ}-21'-00''$  east 666.34 feet  $\pm$ ; thence north  $9^{\circ}-57'-10''$  east 502.07 feet  $\pm$ ; thence north  $34^{\circ}-35'-50''$  east 678.67 feet  $\pm$ ; thence north  $39^{\circ}-13'-16''$  east 553.55 feet  $\pm$  to a point shown on the plan as Station 76+28.67.

March Adj. Term.  
1959.

DESCRIPTION OF EASTERLY AND SOUTHERLY LOCATION LINE

Beginning at a point bearing south  $61^{\circ}-57'-55''$  east and 27.05 feet  $\pm$  distant from Station 0+00; thence north  $20^{\circ}-14'-44''$  west 77.30 feet  $\pm$  to a point bearing north  $69^{\circ}-45'-16''$  east and 20.00 feet  $\pm$  distant from Station 0+57.14; thence north  $69^{\circ}-45'-16''$  east 10.00 feet  $\pm$  to a point bearing north  $69^{\circ}-45'-16''$  east and 30.00 feet  $\pm$  distant from Station 0+57.14; thence north  $20^{\circ}-14'-44''$  west 634.04 feet  $\pm$  to a point bearing north  $69^{\circ}-45'-16''$  east and 52.19 feet  $\pm$  distant from a point on the baseline tangent extended 71.27 feet ahead from P.C. Station 6+20.30; thence by a curve to the right of 970.00 foot radius 342.75 feet  $\pm$  to a point bearing south  $85^{\circ}-28'-44''$  east and 25.10 feet  $\pm$  distant from Station 11+27.46; thence north  $4^{\circ}-31'-16''$  east 123.25 feet  $\pm$  to a point bearing south  $87^{\circ}-01'-31''$  east and 30.00 feet  $\pm$  distant from Station 12+50.00; thence north  $87^{\circ}-01'-31''$  west 5.00 feet  $\pm$  to a point bearing south  $87^{\circ}-01'-31''$  east and 25.00 feet  $\pm$  distant from Station 12+50.00; thence north  $1^{\circ}-25'-43''$  east 286.79 feet  $\pm$  distant to a point bearing south  $76^{\circ}-17'-04''$  east and 3.58 feet  $\pm$  distant from Station 15+41.60; thence north  $26^{\circ}-00'-10''$  east 39.58 feet  $\pm$  to a point bearing south  $63^{\circ}-59'-50''$  east and 3.50 ft.  $\pm$  distant from Station 15+81.95 (Manhan Road Baseline); thence by a curve to the right of 280.00 foot radius 150.16 feet  $\pm$  to a point bearing south  $33^{\circ}-16'-20''$  east and 30.00 feet  $\pm$  distant from Station 17+15.85 (Russellville Road Baseline); thence north  $56^{\circ}-43'-40''$  east 136.65 feet  $\pm$  to a point bearing south  $13^{\circ}-26'-39''$  east and 17.20 feet  $\pm$  distant from Station 18+57.83 (Russellville Road Baseline); thence south  $83^{\circ}-36'-58''$  east 116.12 feet  $\pm$  to a point bearing south  $60^{\circ}-23'-02''$  west and 24.38 feet  $\pm$  distant from Station 19+80.00 (Russellville Road Baseline); thence north  $6^{\circ}-23'-02''$  east 5.00 feet  $\pm$  to a point bearing south  $6^{\circ}-23'-02''$  west and 19.38 feet  $\pm$  distant from Station 19+80.00 (Russellville Road Baseline); thence south  $83^{\circ}-36'-58''$  east 129.90 feet  $\pm$  to a point bearing south  $6^{\circ}-23'-02''$  west and 28.09 feet  $\pm$  distant from Station 21+10.00; thence south  $6^{\circ}-23'-02''$  west 5.00 feet  $\pm$  to a point bearing south  $6^{\circ}-23'-02''$  west and 33.09 feet  $\pm$  distant from Station 21+10.00; thence south  $83^{\circ}-36'-58''$  east 142.61 feet  $\pm$  to

March Adj. Term.  
1959.

a point bearing south  $6^{\circ}-23'-02''$  west and 42.66 feet  $\pm$  distant from Station 22+52.93; thence by a curve to the left of 2030.00 feet radius 677.42 feet  $\pm$  to a point bearing south  $12^{\circ}-44'-10''$  east and 44.40 feet  $\pm$  distant from Station 29+19.44; thence north  $77^{\circ}-15'-51''$  east 111.77 feet  $\pm$  to a point bearing south  $12^{\circ}-44'-10''$  east and 38.36 feet  $\pm$  distant from Station 30+33.08; thence by a curve to the left of 479.89 foot radius 320.48 feet  $\pm$  to a point bearing south  $51^{\circ}-00'-00''$  east and 30.00 feet  $\pm$  distant from Station 33+45.00; thence north  $51^{\circ}-00'-00''$  west 5.00 feet  $\pm$  to a point bearing south  $51^{\circ}-00'-00''$  east and 25.00 feet  $\pm$  distant from Station 33+45.00; thence north  $39^{\circ}-00'-00''$  east 182.79 feet  $\pm$  to a point bearing south  $51^{\circ}-00'-00''$  east and 25.00 feet  $\pm$  distant from Station 35+27.79; thence by a curve to the right of 1170.00 foot radius 236.01 feet  $\pm$  to a point bearing south  $39^{\circ}-29'-14''$  east and 26.06 feet  $\pm$  distant from Station 37+70.26; thence north  $50^{\circ}-30'-46''$  east 279.57 feet  $\pm$  to a point bearing south  $39^{\circ}-29'-14''$  east and 16.08 feet  $\pm$  distant from Station 40+50.00; thence south  $39^{\circ}-29'-14''$  east 5.00 feet  $\pm$  to a point bearing south  $39^{\circ}-29'-14''$  east and 21.08 feet  $\pm$  distant from Station 40+50.00; thence north  $50^{\circ}-30'-46''$  east 511.45 feet  $\pm$  to a point bearing south  $39^{\circ}-29'-14''$  east and 5.27 feet  $\pm$  distant from Station 45+62.49; thence by a curve to the right of 970.00 foot radius 278.40 feet  $\pm$  to a point bearing south  $23^{\circ}-02'-33''$  east and 24.35 feet  $\pm$  distant from Station 48+46.94; thence north  $66^{\circ}-57'-27''$  east 129.86 feet  $\pm$  to a point bearing south  $23^{\circ}-02'-33''$  east and 32.88 feet  $\pm$  distant from Station 49+76.99; thence by a curve to the left of 1030.00 foot radius 429.90 feet  $\pm$  to a point bearing south  $46^{\circ}-56'-23''$  east and 28.14 feet  $\pm$  distant from Station 53+96.68; thence north  $43^{\circ}-02'-37''$  east 370.10 feet  $\pm$  to a point bearing south  $46^{\circ}-56'-23''$  east and 19.72 feet  $\pm$  distant from Station 57+66.08; thence by a curve to the left of 530.00 foot radius 306.10 feet  $\pm$  to a point bearing south  $80^{\circ}-02'-50''$  east and 30.00 feet  $\pm$  distant from Station 60+67.12; thence north  $9^{\circ}-57'-10''$  east 189.82 feet  $\pm$  to a point bearing south  $80^{\circ}-02'-50''$  east and 30.00 feet  $\pm$  distant from Station 62+56.93; thence by a curve to the right of 610.00 foot radius 280.07 feet  $\pm$  to a point bearing south  $53^{\circ}-44'-27''$  west and 29.85 feet  $\pm$  distant from Station 65+55.08; thence north  $36^{\circ}-15'-33''$  east 874.69 feet  $\pm$  to a point bearing south  $53^{\circ}-44'-27''$  west and 27.16 feet  $\pm$  distant from Station 74+23.20.

DESCRIPTION OF WESTERLY AND NORTHERLY LOCATION LINE

Beginning at a point bearing north  $61^{\circ}-57'-55''$  west and 25.54 feet  $\pm$  distant from Station 0+00; thence north  $20^{\circ}-14'-44''$  west 38.04 feet  $\pm$  to a point bearing south  $69^{\circ}-45'-16''$  west and 15.00 feet  $\pm$  distant from Station 0+57.14; thence south  $69^{\circ}-45'-16''$  west 15.00 feet  $\pm$  to a point bearing south  $69^{\circ}-45'-16''$  west and 30.00 feet  $\pm$  distant from Station 0+57.14; thence north  $20^{\circ}-14'-44''$  west 634.04 feet  $\pm$  to a point bearing south  $69^{\circ}-45'-16''$  west and 7.81 feet  $\pm$  distant from a point on the baseline

tangent extended 71.27 feet ahead from P.C. Station 6+20.30; thence by a curve to the right of 1030.00 foot radius 363.95 feet  $\pm$  to a point bearing north  $85^{\circ}-28'-44''$  west and 34.90 feet  $\pm$  distant from Station 11+27.46; thence north  $4^{\circ}-31'-16''$  east 121.64 feet  $\pm$  to a point bearing north  $87^{\circ}-01'-31''$  west and 30.00 feet  $\pm$  distant from Station 12+50.00; thence south  $87^{\circ}-01'-31''$  east 5.00 feet  $\pm$  to a point bearing north  $87^{\circ}-01'-31''$  west and 25.00 feet  $\pm$  distant from Station 12+50.00; thence north  $1^{\circ}-25'-43''$  east 285.00 feet  $\pm$  to a point bearing north  $35^{\circ}-49'-53''$  west and 47.02 feet  $\pm$  distant from Station 14+98.28; thence north  $12^{\circ}-14'-17''$  east 62.71 feet  $\pm$  to a point bearing north  $64^{\circ}-07'-47''$  west and 55.47 feet  $\pm$  distant from Station 15+81.95 (Manhan Road Baseline); thence north  $26^{\circ}-00'-10''$  east 95.00 feet  $\pm$  to a point bearing south  $83^{\circ}-25'-21''$  west and 66.79 feet  $\pm$  distant from Station 16+82.11 (Russellville Road Baseline); thence north  $56^{\circ}-43'-40''$  east 112.24 feet  $\pm$  to a point bearing north  $33^{\circ}-16'-20''$  west and 30.00 feet  $\pm$  distant from Station 17+34.68 (Russellville Road Baseline); thence by a curve to the left of 126.34 foot radius 170.42 feet  $\pm$  to a point bearing south  $69^{\circ}-29'-46''$  west and 25.00 feet  $\pm$  distant from Station 20+00.00 (Manhan Road Baseline); thence north  $69^{\circ}-29'-46''$  east 50.00 feet  $\pm$  to a point bearing north  $69^{\circ}-29'-46''$  east and 25.00 feet  $\pm$  distant from Station 20+00.00 (Manhan Road Baseline); thence south  $20^{\circ}-30'-14''$  east 107.47 feet  $\pm$  to a point bearing north  $37^{\circ}-56'-44''$  east and 52.99 feet  $\pm$  distant from Station 18+37.79 (Russellville Road Baseline); thence south  $83^{\circ}-36'-58''$  east 114.15 feet  $\pm$  to a point bearing north  $6^{\circ}-23'-02''$  east and 35.62 feet  $\pm$  distant from Station 19+80.00 (Russellville Road Baseline); thence south  $6^{\circ}-23'-02''$  west 5.00 feet  $\pm$  to a point bearing north  $6^{\circ}-23'-02''$  east and 30.62 feet  $\pm$  distant from Station 19+80.00 (Russellville Road Baseline); thence south  $83^{\circ}-36'-58''$  east 129.90 feet  $\pm$  to a point bearing north  $6^{\circ}-23'-02''$  east and 21.91 feet  $\pm$  distant from Station 21+10.00; thence north  $6^{\circ}-23'-02''$  east 5.00 feet  $\pm$  to a point bearing north  $6^{\circ}-23'-02''$  east and 26.91 feet  $\pm$  distant from Station 21+10.00; thence south  $83^{\circ}-36'-58''$  east 142.61 feet  $\pm$  to a point bearing north  $6^{\circ}-23'-02''$  east and 17.34 feet  $\pm$  distant from Station 22+52.93; thence by a curve to the left of 1970.00 foot radius 657.40 feet  $\pm$  to a point bearing north  $12^{\circ}-44'-10''$  west and 15.60 feet  $\pm$  distant from Station 29+19.44; thence north  $77^{\circ}-15'-51''$  east 111.77 feet  $\pm$  to a point bearing north  $12^{\circ}-44'-10''$  west and 21.64 feet  $\pm$  distant from Station 30+33.08; thence by a curve to the left of 419.89 foot radius 280.41 feet  $\pm$  to a point bearing north  $51^{\circ}-00'-00''$  west and 30.00 feet  $\pm$  distant from Station 33+45.00; thence north  $39^{\circ}-00'-00''$  east 182.79 feet  $\pm$  to a point bearing north  $51^{\circ}-00'-00''$  west and 30.00 feet  $\pm$  distant from Station 35+27.79; thence by a curve to the right of 1230.00 foot radius 247.15 feet  $\pm$  to a point bearing north  $39^{\circ}-29'-14''$  west and 28.94 feet  $\pm$  distant from Station 37+70.26; thence north  $50^{\circ}-30'-46''$  east 79.69 feet  $\pm$  to a point bearing north  $39^{\circ}-29'-14''$  west and 31.79 feet  $\pm$

March Adj. Term.  
1959.

March Adj. Term.  
1959.

distant from Station 38+50.00; thence south  $39^{\circ}-29'-14''$  east 10.00 feet  $\pm$  to a point bearing north  $39^{\circ}-29'-14''$  west and 21.79 feet  $\pm$  distant from Station 38+50.00; thence north  $50^{\circ}-30'-46''$  east 199.87 feet  $\pm$  to a point bearing north  $39^{\circ}-29'-14''$  west and 28.92 feet  $\pm$  distant from Station 40+50.00; thence north  $39^{\circ}-29'-14''$  west 10.00 feet  $\pm$  to a point bearing north  $39^{\circ}-29'-14''$  west and 38.92 feet  $\pm$  distant from Station 40+50.00; thence north  $50^{\circ}-30'-46''$  east 511.45 feet  $\pm$  to a point bearing north  $39^{\circ}-29'-14''$  west and 54.73 feet  $\pm$  distant from Station 45+62.49; thence by a curve to the right of 1030.00 foot radius 295.63 feet  $\pm$  to a point bearing north  $23^{\circ}-02'-33''$  west and 35.65 feet  $\pm$  distant from Station 48+46.94; thence north  $66^{\circ}-57'-27''$  east 129.86 feet  $\pm$  to a point bearing north  $23^{\circ}-02'-33''$  west and 27.12 feet  $\pm$  distant from Station 49+76.99; thence by a curve to the left of 970.00 foot radius 404.86 feet  $\pm$  to a point bearing north  $46^{\circ}-56'-23''$  west and 31.86 feet  $\pm$  distant from Station 53+96.68; thence north  $43^{\circ}-02'-37''$  east 370.10 feet  $\pm$  to a point bearing north  $46^{\circ}-56'-23''$  west and 40.28 feet  $\pm$  distant from Station 57+66.08; thence by a curve to the left of 470.00 foot radius 271.45 feet  $\pm$  to a point bearing north  $80^{\circ}-02'-50''$  west and 30.00 feet  $\pm$  distant from Station 60+67.12; thence north  $9^{\circ}-57'-10''$  east 189.82 feet  $\pm$  to a point bearing north  $80^{\circ}-02'-50''$  west and 30.00 feet  $\pm$  distant from Station 62+56.93; thence by a curve to the right of 670.00 foot radius 307.62 feet  $\pm$  to a point bearing north  $53^{\circ}-44'-27''$  east and 30.15 feet  $\pm$  distant from Station 65+55.08; thence north  $36^{\circ}-15'-33''$  east 874.69 feet  $\pm$  to a point bearing north  $53^{\circ}-44'-27''$  east and 32.84 feet  $\pm$  distant from Station 74+23.20.

#### DESCRIPTION OF DISCONTINUANCES

Discontinuation No. 1. - A parcel of land located on the easterly side of Manhan Road, between stations 0+21 and 0+57, and bounded as follows: Easterly by the existing location line of Manhan Road, 80 feet  $\pm$  by land belonging to Margaret C. O'Rourke; northerly and easterly by the 1959 location line 3 feet  $\pm$  and 78 feet  $\pm$  respectively; southerly by the assumed town line of Westfield 3 feet  $\pm$  to the point of beginning. It contains about 195 square feet.

Discontinuation No. 2. - A parcel of land located on the westerly side of Manhan Road, between stations 0+16 and 0+58, and bounded as follows: Westerly by the existing location line of Manhan Road 36 feet  $\pm$  by land belonging to Margaret C. O'Rourke; northerly and easterly by the 1959 location line 2 feet  $\pm$  and 38 feet  $\pm$  respectively; southerly by the assumed town line of Westfield 2 feet  $\pm$  to the point of beginning. It contains about 120 square feet.

Discontinuation No. 3. - A parcel of land located on the westerly side of Manhan Road, between stations 3+43 and 5+25, and bounded as follows: Westerly by the existing location line of Manhan Road 181 feet  $\pm$  by land belonging to Walter O. & Betty C. Fritz; northerly by the existing layout 5 feet  $\pm$ ; easterly by the 1959 location line 179 feet  $\pm$  to the point of



beginning. It contains about 455 square feet.

Discontinuance No. 4. - A parcel of land located on the westerly side of Manhan Road, between stations 5+23 and 10+67, and bounded as follows: Westerly by the existing location line of Manhan Road 267 feet  $\pm$ , 62 feet  $\pm$ , 97 feet  $\pm$ , and 139 feet  $\pm$  respectively by land belonging to Beatrice R. Rutherford; easterly by the 1959 location line 551 feet  $\pm$ ; southerly by the existing layout 5 feet  $\pm$  to the point of beginning. It contains about 12,352 square feet.

Discontinuance No. 5 - A parcel of land located on the easterly side of Manhan Road, between stations 15+02 Manhan Road Baseline and 16+53 Russellville Road Baseline, and bounded as follows: Easterly by the existing location line of Manhan Road 172 feet  $\pm$  by land belonging to Clarence & Jane Helliwell; easterly by the 1959 location line 103 feet  $\pm$ , 40 feet  $\pm$ , and 38 feet  $\pm$  respectively to the point of beginning. It contains about 2112 square feet.

Discontinuance No. 6. - A parcel of land located on the southerly side of Russellville Road, between stations 18+53 and 19+30 Russellville Road Baseline bounded as follows: Southerly by the existing location line of Russellville Road 75 feet  $\pm$  by land belonging to Maxie & Mary Dziadzio; northerly by the 1959 location line 67 feet  $\pm$  and 11 feet  $\pm$  to the point of beginning. It contains about 231 square feet.

Discontinuance No. 7. - A parcel of land located on the northerly side of Russellville Road, between stations 20+06 and 20+64 Russellville Road Baseline bounded as follows: Northerly by the existing location line of Russellville Road 26 feet  $\pm$  and 30 feet  $\pm$  respectively by land belonging to John & Agatha Dunaj; southerly by the 1959 location line 58 feet  $\pm$  to the point of beginning. It contains about 59 square feet.

Discontinuance No. 8. - A parcel of land located on the southerly side of Russellville Road, between stations 20+84 and 21+10 Russellville Road Baseline bounded as follows: Southerly by the existing location line of Russellville Road 25 feet  $\pm$  by land belonging to John and Agatha Dunaj; easterly and northerly by the 1959 location line 1.5 feet  $\pm$  and 25 feet  $\pm$  respectively to the point of beginning. It contains about 19 square feet.

Discontinuance No. 9. - A parcel of land located on the southerly side of Russellville Road, between stations 21+68 and 25+17, and bounded as follows: Southerly by the existing location line of Russellville Road 242 feet  $\pm$  and 125 feet  $\pm$  respectively by land belonging to John and Agatha Dunaj; northerly by the 1959 location line 361 feet  $\pm$  to the point of beginning. It contains about 4140 square feet.

Discontinuance No. 10. - A parcel of land located on the northerly side of Russellville Road, between stations 25+68 and 29+07, and bounded as follows: Northerly by the existing location line of Russellville Road 232 feet  $\pm$  and 107 feet  $\pm$  respectively by land belonging to Donald E. Major; southerly by the 1959 location line 338 feet  $\pm$  to the point of beginning. It contains

March Adj. Term.  
1959.

March Adj. Term.  
1959.

about 3628 square feet.

Discontinuance No. 11. - A parcel of land located on the southerly side of Russellville Road, between stations 29+48 and 31+85, and bounded as follows: Southerly by the existing location line of Russellville Road 177 feet  $\pm$  and 56 feet  $\pm$  respectively by land belonging to John and Agatha Dunaj; easterly by the existing layout 49 feet  $\pm$ ; northerly by the 1959 location line 241 feet  $\pm$  to the point of beginning. It contains 5088 square feet.

Discontinuance No. 12. - A parcel of land located on the southerly side of Russellville Road, between stations 31+75 and 32+43, and bounded as follows: Southerly by the existing location line of Russellville Road 67 feet  $\pm$  and 19 feet  $\pm$  by land belonging to Janet & Lee Caldwell; easterly by the existing layout 37 feet  $\pm$ ; northerly by the 1959 location line 61 feet  $\pm$ ; westerly by the existing layout 49 feet  $\pm$  to the point of beginning. It contains about 2848 square feet.

Discontinuance No. 13. - A parcel of land located on the easterly side of Russellville Road, between stations 32+25 and 32+76, and bounded as follows: Easterly by the existing location line of Russellville Road 51 feet  $\pm$  by land belonging to Gordon L. Moore; northerly by the existing layout 24 feet  $\pm$ ; westerly by the 1959 location line 20 feet  $\pm$ ; southerly by the existing layout 37 feet  $\pm$  to the point of beginning. It contains about 928 square feet.

Discontinuance No. 14. - A parcel of land located on the easterly side of Russellville Road, between stations 32+63 and 34+27, and bounded as follows: Easterly by the existing location line of Russellville Road 153 feet  $\pm$  by land belonging to Lester R. and Eleanor K. Yapple; westerly by the 1959 location line 81 feet  $\pm$ ; southerly by the 1959 location line 5 feet  $\pm$ ; westerly by the 1959 location line 83 feet  $\pm$ ; southerly by the existing layout 24 feet  $\pm$  to the point of beginning. It contains about 800 square feet.

Discontinuance No. 15. - A parcel of land located on the northerly side of Russellville Road, between stations 34+85 and 36+06, and bounded as follows: Northerly by the existing location line of Russellville Road 43 feet  $\pm$  and 78 feet  $\pm$  respectively by land belonging to Donald E. Major; southerly by the 1959 location line 120 feet  $\pm$  to the point of beginning. It contains about 180 square feet.

Discontinuance No. 16. - A parcel of land located on the northerly side of Russellville Road, between stations 36+06 and 36+70, and bounded as follows: Northerly by the existing location line of Russellville Road 53 feet  $\pm$  and 11 feet  $\pm$  respectively by land belonging to Donald E. Major; southerly by the 1959 location line 63 feet  $\pm$  to the point of beginning. It contains about 64 square feet.

Discontinuance No. 17. - A parcel of land located on the southerly side of Russellville Road, between stations 38+78 and 40+37, and bounded as follows: Southerly by the existing location line of Russellville Road 161 feet  $\pm$  by

land belonging to Frank E. Strong; easterly by the existing layout 5 ft.  $\pm$ , northerly by the 1959 location line 160 feet  $\pm$  to the point of beginning. It contains about 398 square feet.

March Adj. Term.  
1959.

Discontinuance No. 18. - A parcel of land located on the southerly side of Russellville Road, between stations 40+36 and 40+50, and bounded as follows: Southerly by the existing location line of Russellville Road 14 feet  $\pm$  by land belonging to Joe A. & Florence Irwin; easterly and northerly by the 1959 location line 5 feet  $\pm$  and 15 feet  $\pm$  respectively; westerly by the existing layout 5 feet  $\pm$  to the point of beginning. It contains about 75 square feet.

Discontinuance No. 19. - A parcel of land located on the southerly side of Russellville Road, between stations 40+50 and 42+47, and bounded as follows: Southerly by the existing location line of Russellville Road 196 feet  $\pm$  by land belonging to Joe A. & Florence Irwin; easterly by the existing layout 5 feet  $\pm$ ; northerly by the 1959 location line 195 feet  $\pm$  to the point of beginning. It contains about 490 square feet.

Discontinuance No. 20. - A parcel of land located on the southerly side of Russellville Road, between stations 42+47 and 46+33, and bounded as follows: Southerly by the existing location line of Russellville Road 236 feet  $\pm$  and 151 feet  $\pm$  respectively by land belonging to John & Alfreda Korzenecki; northerly by the 1959 location line 387 feet  $\pm$ ; westerly by the existing layout 5 feet  $\pm$  to the point of beginning. It contains about 2851 square feet.

Discontinuance No. 21. - A parcel of land located on the southerly side of Russellville Road, between stations 46+33 and 47+47, and bounded as follows: Southerly by the existing location line of Russellville Road 106 feet  $\pm$  by land belonging to John & Alfreda Korzenecki; northerly by the 1959 location line 107 feet  $\pm$  to the point of beginning. It contains about 110 square feet.

Discontinuance No. 22. - A parcel of land located on the southerly side of Russellville Road, between stations 58+22 and 59+74, and bounded as follows: Southerly by the existing location line of Russellville Road 55 feet  $\pm$ , 70 feet  $\pm$ , and 37 feet  $\pm$  respectively by land belonging to Karl A. & Rita Kuehner; easterly by the existing layout 5 feet  $\pm$ ; northerly by the 1959 location line 158 feet  $\pm$  to the point of beginning. It contains about 1312 square feet.

Discontinuance No. 23. - A parcel of land located on the southerly side of Russellville Road, between stations 59+73 and 59+99, and bounded as follows: Southerly by the existing location line of Russellville Road 25 feet  $\pm$  by land belonging to Blanche Crabtree; northerly by the 1959 location line 24 feet  $\pm$ ; westerly by the existing layout 5 feet  $\pm$  to the point of beginning. It contains about 75 square feet.

March Adj. Term.  
1959.

Discontinuance No. 24. - A parcel of land located on the northerly side of Russellville Road, between stations 61+62 and 64+62, and bounded as follows: Northerly by the existing location line of Russellville Road 147 feet  $\pm$ , 118 feet  $\pm$ , and 50 feet  $\pm$  respectively by land belonging to Henry W. and Adeline F. Skudzienski; easterly by the existing layout 4 feet  $\pm$ , southerly by the 1959 location line 311 feet  $\pm$  to the point of beginning. It contains about 1534 square feet.

Discontinuance No. 25. - A parcel of land located on the northerly side of Russellville Road, between stations 64+62 and 74+23, and bounded as follows: Northerly by the existing location line of Russellville Road 145 feet  $\pm$  and 820 feet  $\pm$  by land belonging to Walter Crabtree; easterly and southerly by the 1959 location line 5 feet  $\pm$  and 964 feet  $\pm$  respectively; westerly by the existing layout 4 feet  $\pm$  to the point of beginning. It contains about 4549 square feet.

For the purpose of laying out, relocating or altering said Manhan and Russellville Roads, the County Commissioners, acting for said County of Hampshire, by virtue of the power and authority conferred upon them by Chapter 82 of the General Laws (Ter. Ed.) and of any and every other power and authority them hereto in any wise enabling, having complied with all the preliminary requirements prescribed by law, do hereby take in fee simple in the name and in behalf of the County of Hampshire, the land hereinafter referred to and rights in land and all easements, privileges and appurtenances thereto belonging, being several parcels of land situate in the Town of Southampton, County of Hampshire, including all trees located thereon, said parcels of land being shown on a blueprint of the plan hereinbefore referred to, entitled: "Commonwealth of Massachusetts Plan of Manhan & Russellville Rds. in the Town of Southampton Hampshire County as laid out by the County Commissioners Office of Mass. D.P.W. Scale 1" = 40'" (6 sheets) said blueprint plan to be filed with a copy of this order of taking which is to be recorded in the Registry of Deeds of Hampshire County at Northampton.

For damages sustained by persons in their property by reason of the aforesaid takings the following awards are made:

<u>No. of Parcel</u>	<u>Supposed Owner</u>	<u>Area-Sq. Ft.</u>	<u>Award</u>
1 and 2	Margaret C. O'Rourke	12,048	\$1.00
3	Walter O. & Betty C. Fritz	172	\$1.00
4	Jesse W. Stone	22,720	\$1.00
5	Beatrice R. Rutherford	1,152	\$1.00
6, 8 and 10	Clarence & Jane Helliwell	2,694	\$1.00
7	William A. & Bertha H. Kerr	2,146	\$1.00
9 and 11	William S. & Gertrude Stache	9,984	\$1.00
12	Maxie & Mary Dziadzio	640	\$1.00
13,14,15,16,17,19	John & Agatha Dunaj	15,230	\$1.00
18,20,22	Donald E. Major	16,998	\$1.00

21	Lester R. & Eleanor K. Yapple	2,912	\$1.00
23	Wilmer C. & Marjorie E. Dilts	868	\$1.00
24	Frank E. Strong	27	\$1.00
25	Daniel O'Connell's Sons	23,467	\$1.00
26	Henry W. & Adeline F. Skudzienski	25,374	\$1.00
27	John & Alfreda Korzenecki	9,822	\$1.00
28	Karl A. & Rita A. Kuehner	378	\$1.00
29	Blanche Crabtree	21,138	\$1.00

March Adj. Term.  
1959.

All names of owners herein given, although supposed to be correct, are such only as matters of opinion and belief.

The Selectmen of the town of Southampton are directed to cause permanent markers either of stone or concrete to be erected and maintained at appropriate places along said layout in order that the location of the highway may be readily ascertained.

Raymond A. Lyman

Hiram H. Brownell

Edwin M. Podolak

Hampshire County Commissioners.

April 3, 1959.

-----  
Vote re Discontinuance of State Highway in Cummington.

On the third day of April, 1959, it was voted by the County Commissioners to concur in the vote of the Department of Public Works of March 3, 1959 (Layout No. 4808) discontinuing as State highway in the town of Cummington that section of the November 26, 1919 State highway layout located southwesterly of the State highway location as laid out October 21, 1952 between sections 1 and 2 of the July 21, 1953 State highway alteration; the lines defining the northwesterly and southeasterly ends of the discontinuance shall become portions of the southwesterly location line of the State highway as altered and laid out October 21, 1952 and July 21, 1953; in accordance with plan signed by E. J. McCarthy, Chief Engineer, and signed by the Department of Public Works; said plan being entitled: "The Commonwealth of Massachusetts Plan of Road in the Town of Cummington Hampshire County Discontinued as a State highway by the Department of Public Works March 3, 1959 Scale: 40 feet to the inch"; the length of State highway location discontinued is 1321.36 feet.

Vote re  
Discontinuance of  
State Highway  
in Cummington.  
3832.

-----  
Hampshire, ss.

On this third day of April, 1959, it is ordered by the County Commissioners here that this meeting be now adjourned without day.

And the same was adjourned accordingly.

Hampshire, ss.

March Adj. Term.  
1959.

On the seventh day of April, 1959, the County Commissioners met according to adjournment.

Accounts.

Accounts.  
3825.

Sundry Bills against the County are now presented examined and allowed.

And the same amounting in all to the sum of seventy nine thousand two hundred nineteen dollars and seventy cents are ordered to be paid out of the County Treasury.

And certified to the County Treasurer April 7, 1959.

Dog Damages.

Dog Damages.  
3826.

The sum of nine hundred seventy two dollars and twenty one cents is allowed for damages done to livestock or fowls by dogs and for services performed under Chapter 140 of the General Laws (Ter. Ed.) and the same is ordered to be paid out of the monies received by the Treasurer under the provisions of said Act.

And certified to the County Treasurer April 7, 1959.

In re Semi-Annual Inspection of the Jail.

In re Semi-annual  
Inspection of  
the Jail.  
3833.

In accordance with the provisions of Section 1 of Chapter 126 of the General Laws (Ter. Ed.) the County Commissioners made their semi-annual inspection of the Hampshire County Jail and House of Correction on April 7, 1959. (For detailed report see files).

Vote to Request Permission to Increase Item 3 in County Budget.

Vote to Request  
Permission to  
Increase Budget.  
3834.

On the seventh day of April, 1959, it was voted by the County Commissioners to request permission of the Committee on Counties to increase Class Code 100 - Permanent Employees and Class Code 110 - Temporary Employees by \$200 and \$200 respectively in Item 3 - County Commissioners, making the total for Personal Services in this budget item the sum of \$16,093.50.

Hampshire, ss.

On the seventh day of April, 1959, it is ordered by the County Commissioners here that this meeting be now adjourned to Tuesday the fifth day of May, 1959 at ten o'clock in the forenoon.

And the same was adjourned accordingly.

Hampshire, ss.

On the tenth day of April, 1959, the County Commissioners met according to adjournment.

March Adj. Term.  
1959.

-----  
Re Discontinuance of State Highway in the town of Ware.

On the tenth day of April, 1959, it was voted by the County Commissioners to concur in the vote of the Department of Public Works dated March 31, 1959, discontinuing as State highway a portion of the April 28, 1920 State highway layout on Belchertown Road in the town of Ware (Route 9) between stations 120+65.96 and 137+56.41; the length of the State highway hereby discontinued is 1690.45 feet, as shown on plan signed by E. J. McCarthy, Chief Engineer and signed by the Dept. of Public Works entitled: "The Commonwealth of Massachusetts Plan of Road in the Town of Ware Hampshire County Altered and laid out as a State Highway by the Dept. of Public Works March 31, 1959 Scale: 40 feet to the inch." (Layout No. 4827).

Re Discontinuance  
of State Highway  
in Ware.  
3837.✓

-----  
Vote to Invite Proposals for New Roof on Nurses' Home at Sanatorium.

On the tenth day of April, 1959, it was voted by the County Commissioners to invite proposals for furnishing labor and materials for a new roof on the Nurses' Home at the Hampshire County Sanatorium in accordance with the following specifications: 250 lb. giant green strip shingle 5" to the weather; Standard 3 Ft. x 1 Ft; 3 tap put over old shingle with 1½" galvanized roof nails; replace any bad boards, renew flashing as needed; metal galvanized drip edge 1½" out, 1½" down, 4" on roof; six (6) one and a half inch nails to the shingle.

Re Proposals for  
New Roof on  
Nurses' Home  
at Sanatorium.  
3838.✓

The following bids were received:

The B. H. Willcutt Builders, Fort Hill, Haydenville	\$815.00
Evans Bros., 15A North Main Street, Florence	710.00
John E. Fisher, Summer Street, Northampton	
(1st Bid) substituting 1½" nails for 1½" nails	725.00
(2d Bid) A Wind-Proof Lock-Type Shingle can be furnished for	700.00

It was voted by the County Commissioners to accept the bid of Evans Brothers in the sum of \$710.00.

-----  
Hampshire, ss.

On this tenth day of April, 1959, it is ordered by the County Commissioners here that this meeting be now adjourned without day.

And the same was adjourned accordingly.

John J. Moriarty, Petition for Release from House of Correction.

March Adj. Term.  
1959.

After full investigation of the case of John J. Moriarty, Petition for Release from the House of Correction not recommended by Miss Alida B. Hodgkins, Chief Probation Officer of the District Court of Hampshire. Petition denied April 16, 1959.

-----  
Hampshire, ss.

On the seventeenth day of April, 1959, the County Commissioners met according to adjournment.

-----  
Howard J. Cousineau et ux vs. Town of Goshen, Petition for an Abatement of Taxes.

To the Honorable Board of County Commissioners of Hampshire County:

Respectfully represent Howard J. Cousineau and Genevieve Cousineau are the owners of certain real estate situated on Route 9 in the Town of Goshen comprising approximately 12 acres of land with about 210 feet bordering the highway which was purchased for \$1500 and originally assessed for \$1750. Upon request for an abatement the Board of Assessors of the town of Goshen reduced the assessed value to \$1500--the price we paid for the land.

Howard J. Cousineau  
et ux  
vs.  
Town of Goshen.  
2813.

We object to the taxes imposed on our dwelling which on January 1, 1950 was only a foundation and a framework with tar paper covering. It was originally assessed for \$2500 but upon complaint, the assessed value on the house was reduced to \$1500.

We were originally taxed \$195.50. Application was made to said Board of Assessors for an abatement and although an abatement of \$57.50 was made, reducing the tax to \$138.00, we do not feel it is sufficiently responsive to our request for an abatement and we feel it still is out of proportion with taxes assessed other residents of the town of Goshen.

We feel that said real estate was assessed by the Board of Assessors of said Goshen in excess of its fair cash value for the year 1950, and as a consequence, said real estate was taxed at more than its just proportion.

WHEREFORE, we are aggrieved and complain to your Honorable Board that our said real estate is assessed in excess of its fair cash value and we are obliged to pay in taxes more than our just proportion. We pray that your Honorable Board shall make a reasonable abatement of said taxes and shall order that our real estate be re-assessed.

Dated at Easthampton, Massachusetts this 2d day of January, 1951.

Howard J. Cousineau

Genevieve Cousineau



The foregoing petition was filed January 12, 1951 and on March 9, 1951 Order of Notice issued of a hearing to be held at the Courthouse in Northampton on Friday, March 30, 1951 at two o'clock in the afternoon. On the twenty-first day of March aforesaid, Morse & Morse of Northampton appeared for the Board of Assessors of the Town of Goshen.

March Adj. Term.  
1959.

On March 26, 1951, the aforesaid hearing was postponed indefinitely at the petitioners' request. On April 17, 1959, Petitioners' Request for Withdrawal of petition was filed.

-----  
Hampshire, ss.

On this seventeenth day of April, 1959, it is ordered by the County Commissioners here that this meeting be now adjourned without day. And the same was adjourned accordingly.

-----  
Everett Coffin, Petition for Release from House of Correction.

Everett Coffin,  
Petition for  
Release from  
House of Correction.  
3842.

The aforesaid petition was filed on April 18, 1959, when, after hearing had, it was ordered by the County Commissioners that the said Everett Coffin be released on probation under the provisions of Section 141 of Chapter 127 of the General Laws and the Acts amendatory thereof and supplemental thereto.

-----  
Hampshire, ss.

On the twenty-fourth day of April, 1959, the County Commissioners met according to adjournment.

On this twenty-fourth day of April, 1959, it is ordered by the County Commissioners here that this meeting be now adjourned without day.

And the same was adjourned accordingly.

On the first day of May, 1959, the County Commissioners met according to adjournment.

-----  
Vote to Reappoint Caretaker of Deer Hill State Reservation.

Vote to Reappoint  
Caretaker.  
3843.

On the first day of May, 1959, it was voted by the County Commissioners to reappoint Willard M. Sears of West Cummington, Massachusetts as Caretaker of Deer Hill State Reservation for the year 1959.

-----  
Hampshire, ss.

On this first day of May, 1959, it is ordered by the County Commissioners here that this meeting be now adjourned without day.

And the same was adjourned accordingly.

Hampshire, ss.

March Adj. Term.  
1959.

On the fifth day of May, 1959, the County Commissioners met according to adjournment.

-----

Accounts.

Sundry Bills against the County are now presented examined and allowed.

Accounts.  
3836.

And the same amounting in all to the sum of fifty three thousand nine hundred seven dollars and thirty five cents are ordered to be paid out of the County Treasury.

And certified to the County Treasurer May 5, 1959.

-----

Dog Damages.

Dog Damages.  
3841.

The sum of eighty four dollars and sixty cents is allowed for damages done to livestock or fowls by dogs and for services performed under Chapter 140 of the General Laws (Ter. Ed.) and the same is ordered to be paid out of the monies received by the Treasurer under the provisions of said Act.

And certified to the County Treasurer May 5, 1959.

-----

Hampshire, ss.

On the fifth day of May, 1959, it is ordered by the County Commissioners here that all matters finished and completed be recorded by the Clerk; that all matters unfinished stand continued to the next regular meeting of said Commissioners to be holden as aforesaid, and that this meeting be now adjourned without day.

And the same was adjourned accordingly.

Attest: *Merill E. Poney* Clerk.

-----

Hampshire, ss.

On the eighth day of May, 1959, the County Commissioners met according to adjournment.

-----

Selectmen of South Hadley, Petition for Relocation of Pittroff Avenue.

To the Honorable County Commissioners for the County of Hampshire.

Respectfully represent your petitioners, being the board of Selectmen of the Town of South Hadley, that common convenience and necessity require the relocation of a portion of Pittroff Avenue from the northerly end of said Pittroff Avenue to the southerly end of Richview Avenue in said town of South Hadley, as shown on a plan entitled: "Amended Plan, Relocation of Part of Pitroff Ave., So. Hadley Scale: 1 in.= 40 ft. Date: Feb. 3, 1959;" said relocation to be fifty (50.00) feet wide.

WHEREFORE, your petitioners pray that you will, after due notice, and a hearing if necessary, as soon as may be, proceed to relocate said highway or such portion thereof as may be deemed necessary and proper.

Dated this seventh day of April 1959.

Owen P. Dunphy, Jr.

William H. Chaffee

Richard G. Bonneville

Selectmen of the Town of South Hadley.

The foregoing petition was filed April 7, 1959. The Commissioners, deeming a hearing expedient, appointed Friday, the first day of May then next and eleven o'clock in the forenoon, at the Courthouse in Northampton as the time and place for hearing the parties; and caused a copy of said petition to be served upon the clerk of the town of South Hadley, being the town within which such relocation was prayed for, fifteen days at least before the time appointed for said hearing; and also caused abstracts of said petition, containing the substance thereof, to be posted in two public places in said town; and also gave notice to all persons interested by causing a copy of said petition to be published two weeks successively in the Daily Hampshire Gazette, a newspaper published in said County, said posting and the last publication of said copy having been seven days at least before the time appointed for said hearing; and before said hearing was had, said Commissioners gave notice in like manner as described in the foregoing notice of the petition, to all persons interested, of the time and place for commencing said hearing.

And on the said first day of May the Commissioners met at the time and place appointed, and proceeded to hear the parties; and having heard the parties, said Commissioners then proceeded to consider and adjudicate upon the prayer of said petition; and after considering the same, said Commissioners did then and there adjudge that common convenience and necessity require that said relocation be made as prayed for. This hearing was thence continued. Further hearings were held on May 5 and May 8, 1959 at the Courthouse in Northampton and on the eighth day of May aforesaid the Commissioners did order that said relocation be made in accordance with plan on file and the following descriptions:

March Adj. Term.  
1959.

Selectmen of  
South Hadley,  
Petition for  
Relocation of  
Pittroff Avenue.  
3835.

March Adj. Term.  
1959.

DESCRIPTION OF RELOCATION

Beginning at a granite stone bound in the western line of the 1851 County Commissioners layout, said point being the southeast corner of Lot #342 of "Hadley Acres" and belonging to one Stanley Domurat, Jr., thence N 14°12'00" W within the said 1851 Layout, a distance of one hundred fifty-nine and fifty hundredths (159.50) ft. to a point; thence by a curve to the right of radius two hundred (200) ft. within said 1851 Layout a distance of sixty-four and fifty-eight hundredths (64.58) ft. to a point; thence N4°18'00" E within the said 1851 Layout, along land of Owner Unknown, the Town of South Hadley, and the heirs of John Bartosz, a distance of two hundred fifteen and twenty-eight hundredths (215.28) ft., to a point in the westerly line of Richview Ave., a Town-way accepted March 15, 1947; thence S66°25'10" E across said Richview Ave. a distance of fifty-two and ninety-eight hundredths (52.98) ft. to a point in the eastern line of said Richview Avenue, thence S 4°18'00" W across said Richview Avenue, land of Owner Unknown and Walter M. Zabik, a distance of one hundred ninety-seven and seventy-eight hundredths (197.78) ft. to a point; thence by a curve to the left of radius 150.00' along land of said Zabik a distance of forty-eight and forty-three hundredths (48.43) ft. to a point; thence S 14°12'00" E along land of said Zabik a distance of one hundred fifty-nine and fifty hundredths (159.50) ft. to a point in the northerly line of the said 1851 Layout; thence S 75°48'00" W across said 1851 Layout a distance of fifty (50.00) ft. to the place of beginning. Discontinuing and taking only the several parcels hereinafter described and retaining those parts of the 1851 Layout between this layout and the easterly line of "Hadley Acres" not discontinued on May 7, 1878 by the County Commissioners.

DESCRIPTION OF DISCONTINUANCES

Discontinuance No. 1 - A parcel of land occupied by the 1952 Layout to be discontinued to Owner of Lot #90 which is believed to be Raymond H. Faginski and Stella Faginski and described as follows: Beginning at a bound in the easterly line of Richview Avenue at the northeasterly corner of this Layout; thence N 17°24'30" W along Richview Avenue, a distance of four and three hundredths (4.03) ft. to a point at land of Bertha Malicki; thence N 72°35'30" E along land now or formerly of Bertha Malicki, a distance of one and sixty hundredths (1.60) ft. to other land of said Faginski; thence S 4°18'00" W along other land of said Faginski a distance of four and thirty-four hundredths (4.34) ft. to the place of beginning and containing three (3) square feet.

Discontinuance No. 2 - A parcel of land occupied by the 1952 Layout to be discontinued to the Owner of Lot #91, which is believed to be Bertha Malicki and described as follows: Beginning at a point in the easterly line of Richview Avenue N 17°24'30" W, four and three hundredths (4.03) ft. from a bound in the easterly line of Richview Avenue, at the northeasterly

corner of this layout; thence N 17°24'30" W along Richview Avenue a distance of twenty-one and nine hundredths (21.09) ft. to a point at other land of said Malicki; thence N 81°38'45" E along other land of said Malicki, a distance of nine and fifty-two hundredths (9.52) ft. to a concrete bound; thence S 4°18'00" W along other land of said Malicki, a distance of twenty-one and nine hundredths (21.09) ft. to a point at land now or formerly of Raymond H. Faginski; thence S 72°35'30" W along said Faginski a distance of one and sixty hundredths (1.60) ft. to the place of beginning and containing one hundred fifteen (115) square feet.

March Adj. Term.  
1959.

#### TAKINGS

For the purpose of relocating said Pittroff Avenue, the County Commissioners, acting for said County of Hampshire, by virtue of the power and authority conferred upon them by Chapter 82 of the General Laws (Ter. Ed.) and of any and every other power and authority them hereto in any wise enabling, having complied with all the preliminary requirements prescribed by law, do hereby take in fee simple in the name and on behalf of the County of Hampshire, the land hereinafter referred to and rights in land and all easements, privileges and appurtenances thereto belonging, being several parcels of land situate in the Town of South Hadley, County of Hampshire, including all trees located thereon, said parcels of land being shown on a plan hereinbefore referred to, entitled: "Amended Plan Relocation of Part of Pitroff Ave., So. Hadley County Commissioners of Hampshire County Tighe & Bond, Consulting Engineers Holyoke, Mass. Scale: 1 in. = 40 Ft Date: Feb. 3, 1959"; said plan to be filed with a copy of this order of taking which is to be recorded in the Registry of Deeds of Hampshire County at Northampton.

For damages sustained by persons in their property by reason of the aforesaid takings, the following awards are made:

<u>No. of Parcel</u>	<u>Supposed Owner</u>	<u>Area-Sq. Ft.</u>	<u>Award</u>
1	Walter M. and Anna M. Zabik (one-half to be paid by the town of South Hadley and one-half to be paid by the County of Hampshire)	3332	\$400.00
2	Owner or Owners Unknown	53	none
3	Town of South Hadley	1227	none
4	Heirs of John Bartosz	2294	\$1.00
5	Owner Unknown and known as Richview Avenue	2702	none

The names of owners herein given, although supposed to be correct, are such only as matters of opinion and belief.

The Selectmen of the town of South Hadley are directed to cause permanent markers either of stone or concrete to be erected and maintained at appropriate places along said layout in order that the location of the

highway may be readily ascertained.

March Adj. Term.  
1959.

Raymond A. Lyman  
Hiram H. Brownell  
Edwin M. Podolak  
County Commissioners of Hampshire County.

May 8, 1959.

Hampshire, ss.

On this eighth day of May, 1959, it is ordered by the County Commissioners here that this meeting be now adjourned without day.

And the same was adjourned accordingly.

On the fifteenth day of May, 1959, the County Commissioners met according to adjournment.

Vote to Request Permission to Transfer from Reserve Fund.

Vote re  
Transfer from  
Reserve Fund.  
3846.

On the fifteenth day of May, 1959, it was voted by the County Commissioners to request permission of the Director of Accounts to transfer the sum of one hundred twenty five dollars from the Reserve Fund to Item 3 - County Commissioners - Code 110 - Temporary Employees.

Hampshire, ss.

On this fifteenth day of May, 1959, it is ordered by the County Commissioners here that this meeting be now adjourned without day.

And the same was adjourned accordingly.

On the twenty-second day of May, 1959, the County Commissioners met according to adjournment.

Vote to Allot Money to Town of Chesterfield.

Vote to Allot  
Money to  
Chesterfield.  
3847.

On the twenty-second day of May, 1959, it was voted by the County Commissioners to allot the sum of three thousand dollars (\$3000) to the town of Chesterfield to be used with an allotment from the State and from the Town of Chesterfield in constructing a new bridge on Bisbee Road and rechanneling the two streams into one, thus eliminating one bridge.

Hampshire, ss.

On this twenty-second day of May, 1959, it is ordered by the County Commissioners here that this meeting be now adjourned without day.

And the same was adjourned accordingly.

On the twenty-ninth day of May, 1959, the County Commissioners

met according to adjournment.

March Adj. Term.  
1959.

-----  
Vote to Advertise for Bids on Drugs and Medical Supplies.

On the eighth day of May, 1959, it was voted by the County Commissioners to advertise for bids for furnishing the County of Hampshire with Drugs and Medical Supplies for use at the Hampshire County Sanatorium for the period from June 15, 1959 to June 15, 1960; said bids to be opened at the office of the Hampshire County Commissioners on Friday, May 22, 1959 at eleven o'clock in the forenoon; to be delivered in such quantities and at such times as the Superintendent of the Sanatorium may direct; The Commissioners reserve the right to reject any or all bids or to accept the bid or bids deemed most advantageous to the County of Hampshire

On the twenty-second day of May aforesaid, the following bids were received:

Bauer & Black, Walpole, Mass.  
Berry & Withington Co., Cambridge, Mass.  
Brandle Drug Store, Northampton, Mass.  
C. M. C., Katonah, N. Y.  
Jabert Pharmacal Co., Inc., Freeport, N. Y.  
Eli Lilly & Company, Indianapolis, Indiana  
McKesson & Robbins, Inc., Springfield, Mass.  
The S. E. Massengill Company, Inc., New York, N. Y.  
Merck Sharp & Dohme, Needham Heights, Mass.  
The Wm. S. Merrell Company, Cincinnati, Ohio  
The Panray Corp., Englewood, N. J.  
Parke, Davis & Company, Cambridge, Mass.  
Thomas W. Reed Co., Boston, Mass.  
E. R. Squibb & Sons, New York, N. Y.  
U. S. Hospital Supply Corp., Jamaica, N. Y.  
U. S. Vitamin & Pharmaceutical Corp., New York, N. Y.  
The Upjohn Company, Boston, Mass.  
Will Ross, Inc., Cohoes, N. Y.  
Winthrop Laboratories, New York, N. Y.  
Wyeth Laboratories, Philadelphia, Pa.

Vote to Advertise  
for Bids on Drugs  
and Medical  
Supplies.  
3844.

And on the twenty-ninth day of May, 1959, it was voted by the County Commissioners to award each item to the lowest bidder. (For details see files).

-----  
Hampshire, ss.

On this twenty-ninth day of May, 1959, it is ordered by the County Commissioners here that this meeting be now adjourned without day.

And the same was adjourned accordingly.

On the second day of June, 1959, the County Commissioners met according to adjournment.

On this second day of June, 1959, it is ordered by the County Commissioners here that this meeting be now adjourned without day.

And the same was adjourned accordingly.

On the fifth day of June, 1959, the County Commissioners met according to adjournment.  
-----

Vote to Allot Money to Town of Worthington.

March Adj. Term.  
1959.

On the fifth day of June, 1959, it was voted by the County Commissioners to allot the sum of Four Hundred Dollars (\$400) to the Town of Worthington to be expended on Brook Road, so-called.

-----

Hampshire, ss.

On this fifth day of June, 1959, it is ordered by the County Commissioners here that this meeting be now adjourned without day.

And the same was adjourned accordingly.

-----

Notice of Termination of Hampshire County Sanatorium Contract.

Notice of  
Termination of  
Sanatorium Contract.  
3851.

On the eighth day of June, 1959, notice was received from the Berkshire County Commissioners that the County of Berkshire intends to terminate the contract between the counties of Hampshire, Franklin and Berkshire, which was signed on February 18, 1957, for a period of three years starting October 1, 1957 for the joint use of the Hampshire County Sanatorium.

-----



The Commonwealth of Massachusetts

Hampshire, ss.

At a meeting of the County Commissioners begun and holden at Northampton within and for the County of Hampshire on the Tuesday next after the second Monday of June being the ninth day of June in the year of our Lord one thousand nine hundred and fifty-nine.

Present      Raymond A. Lyman, Esq., Chairman    )  
                  Hiram H. Brownell, Esq.                )  
                  Edwin M. Podolak, Esq.                 )    County Commissioners.

And by adjournment therefrom on the seventh day of July then next.

Present      Raymond A. Lyman, Esq., Chairman    )  
                  Hiram H. Brownell, Esq.                )  
                  Edwin M. Podolak, Esq.                 )  
                  William H. Bray, Esq.                 )    Acting Commissioner..

And by adjournment therefrom on the fourth day of August then next.

Present      Raymond A. Lyman, Esq., Chairman    )  
                  Hiram H. Brownell, Esq.                )    County Commissioners.

June Term.  
1959.

Selectmen of Westhampton, Petition for the layout, relocation or alteration of Main Road (Route 66) from Station 39+0 to Station 51+0.

To the Honorable County Commissioners for the County of Hampshire.

Respectfully represent your petitioners, being inhabitants of the town of Westhampton, that common convenience and necessity require the layout, relocation or alteration of Main Road, so-called (Route 66), described as follows:

Beginning at Station 39+0 and extending in a general easterly direction to Station 51+0, a distance of approximately 1200 feet.

WHEREFORE, your petitioners pray that you will, after due notice, and a hearing, as soon as may be, proceed to lay out, relocate or alter said road or such portion thereof as may be deemed necessary and proper.

Dated this 13th day of April 1959.

Earl R. Gett, Sr.

Frank B. Montague

Philip J. Clapp

Selectmen of the town of Westhampton.

Selectmen of  
Westhampton,  
Petition for  
the layout of  
Main Road.  
3840.

The foregoing petition was filed April 17, 1959. The Commissioners, deeming a hearing expedient, appointed Friday the fifteenth day of May then next and eleven o'clock in the forenoon, at the Courthouse in Northampton as the time and place for hearing the parties; and caused a copy of said petition to be served upon the clerk of the town of Westhampton, being the town within which such layout was prayed for, fifteen days at least before the time appointed for said hearing; and also caused abstracts of said petition, containing the substance thereof, to be posted in two public places in said town; and also gave notice to all persons interested by causing a copy of said petition to be published two weeks successively in the Daily Hampshire Gazette, a newspaper published in said County, said posting and the last publication of said copy having been seven days at least before the time appointed for said hearing; and before said hearing was had, said Commissioners gave notice in like manner as described in the foregoing notice of the petition, to all persons interested, of the time and place for commencing said hearing.

And on the said fifteenth day of May the Commissioners met at the time and place appointed, and proceeded to hear the parties; and having heard the parties, said Commissioners then proceeded to consider and adjudicate upon the prayer of said petition; and after considering the same, said Commissioners did then and there adjudge that common convenience and necessity require that said layout be made. This hearing was thence continued for filing of plans and descriptions.

On the ninth day of June, 1959, the Commissioners met and did order that said layout be made in accordance with plan on file and the following description:

## 1959 ALTERATION AND RE-ESTABLISHMENT OF COUNTY LAYOUT

The stations on Main Road - Route #66 so-called, to which the Location Lines, Land Takings and Discontinuances are referred are those of a baseline surveyed by engineers of the Massachusetts Department of Public Works in 1954, recorded in Note Book No. 13876 and is more fully described hereinafter.

The names of property owners are correct as far as may be ascertained by checking with the Assessors of the Town of Westhampton.

June Term.  
1959.

DESCRIPTION OF BASELINE

Beginning at a point on the Main Road Baseline shown on the plan as station 39+00.00; thence north  $86^{\circ}-47'-05''$  east 261.31 feet  $\pm$ ; thence by a curve to the right of 1000.00 foot radius 400.65 feet  $\pm$ ; thence south  $70^{\circ}-15'-35''$  east 538.04 feet  $\pm$  to a point shown on the plan as station 51+00.00.

DESCRIPTION OF NORTHERLY LOCATION LINE

Beginning at a point bearing north  $3^{\circ}-12'-55''$  west and 40.00 feet  $\pm$  distant from station 39+00.00 (Main Road Baseline); thence by a curve to the right of 1653.40/<sub>foot</sub>radius 331.94 feet  $\pm$  to a point bearing north  $8^{\circ}-17'-15''$  east and 7.30 feet  $\pm$  distant from a point on the baseline tangent extended ahead 67.02 feet  $\pm$  distant from station 41+61.31; thence south  $81^{\circ}-42'-45''$  east 256.21 feet  $\pm$  to a point bearing north  $8^{\circ}-17'-15''$  east and 7.50 feet  $\pm$  distant from a point on the tangent to the baseline curve extended back 74.67 feet  $\pm$  distant from station 45+61.96; thence by a curve to the right of 1640.00 foot radius 327.82 feet  $\pm$  to a point bearing north  $19^{\circ}-44'-25''$  east and 40.00 feet  $\pm$  distant from station 48+11.45; thence south  $70^{\circ}-15'-35''$  east 288.56 feet  $\pm$  to a point bearing north  $19^{\circ}-44'-25''$  east and 40.00 feet  $\pm$  distant from station 51+00.00.

DESCRIPTION OF SOUTHERLY LOCATION LINE

Beginning at a point bearing south  $3^{\circ}-12'-55''$  east and 40.00 feet  $\pm$  distant from station 39+00.00 (Main Road Baseline); thence by a curve to the right of 1573.40 foot radius 315.88 feet  $\pm$  to a point bearing south  $8^{\circ}-17'-15''$  west and 72.70 feet  $\pm$  distant from a point on the baseline tangent extended ahead 67.02 feet  $\pm$  distant from station 41+61.31; thence south  $81^{\circ}-42'-45''$  east 256.21 feet  $\pm$  to a point bearing south  $8^{\circ}-17'-15''$  west and 72.50 feet  $\pm$  distant from a point on the tangent to the baseline curve extended back 74.67 feet  $\pm$  distant from station 45+61.96; thence by a curve to the right of 1560.00 foot radius 311.83 feet  $\pm$  to a point bearing south  $19^{\circ}-44'-25''$  west and 40.00 feet  $\pm$  distant from station 48+11.45; thence south  $70^{\circ}-15'-35''$  east 288.56 feet  $\pm$  to a point bearing south  $19^{\circ}-44'-25''$  west and 40.00 feet  $\pm$  distant from station 51+00.00.

DESCRIPTION OF DISCONTINUANCES

June Term.  
1959.

Discontinuance No. 1 - A parcel of land located on the southerly side of Main Road, between stations 47+34 and 51+00, and bounded as follows: Southerly by the existing location line of Main Road 366 feet ±; easterly by land belonging to Estate of Aaron Fisher 3 feet ±; northerly by the 1959 location line 365 feet ± to the point of beginning. It contains about 981 square feet.

For the purpose of laying out, relocating and altering said Main Road, the County Commissioners, acting for said County of Hampshire, by virtue of the power and authority conferred upon them by Chapter 82 of the General Laws (Ter. Ed.) and of any and every other power and authority them hereto in any wise enabling, having complied with all the preliminary requirements prescribed by law, do hereby take in fee simple in the name and on behalf of the County of Hampshire, the land hereinafter referred to and rights in land and all easements, privileges and appurtenances thereto belonging, being several parcels of land situate in the Town of Westhampton, County of Hampshire, including all trees located thereon, said parcels of land being shown on a plan hereinbefore referred to, entitled: "Commonwealth of Massachusetts Plan of Main Rd. - Route #66 in the Town of Westhampton Hampshire County as laid out by the County Commissioners Office of Mass. D.P.W. Scale 1" = 40';" said plan to be filed with a copy of this order of taking which is to be recorded in the Registry of Deeds of Hampshire County at Northampton.

For damages sustained by persons in their property by reason of the aforesaid takings, the following awards are made:

<u>No. of Parcel</u>	<u>Supposed Owner</u>	<u>Area-Sq. Ft.</u>	<u>Award</u>
1	City of Holyoke Water Department	4336)	\$1.00
2	City of Holyoke Water Department	9960)	
3	Estate of Aaron Fisher	2652)	\$1.00
4	Estate of Aaron Fisher	1224)	

The names of owners herein given, although supposed to be correct, are such only as matters of opinion and belief.

The Selectmen of the town of Westhampton are directed to cause permanent markers either of stone or concrete to be erected and maintained at appropriate places along said layout in order that the location of the highway may be readily ascertained.

Raymond A. Lyman  
Hiram H. Brownell  
Edwin M. Podolak

Hampshire County Commissioners.

June 9, 1959.

-----

## Accounts.

Sundry Bills against the County are now presented examined and allowed.

June Term.  
1959.

And the same amounting in all to the sum of seventy one thousand nine hundred seventy eight dollars and forty eight cents are ordered to be paid out of the County Treasury.

And certified to the County Treasurer June 9, 1959.

-----

## Dog Damages.

The sum of thirty six dollars is allowed for damages done to livestock or fowls by dogs and for services performed under Chapter 140 of the General Laws (Ter. Ed.) and the same is ordered to be paid out of the monies received by the Treasurer under the provisions of said Act.

Dog Damages.  
3849.

And certified to the County Treasurer June 9, 1959.

-----

## Hampshire, ss.

On the ninth day of June, 1959, it is ordered by the County Commissioners here that this meeting be now adjourned to Tuesday the seventh day of July, 1959, at ten o'clock in the forenoon.

And the same was adjourned accordingly.

-----

## The Commonwealth of Massachusetts

Hampshire, ss.

At a Special Meeting of the County Commissioners begun and holden at Northampton within and for the County of Hampshire on the twelfth day of June in the year of our Lord one thousand nine hundred and fifty-nine.

Present Raymond A. Lyman, Esq., Chairman )  
 Hiram H. Brownell, Esq. ) County Commissioners.  
 Edwin M. Podolak, Esq. )

And by adjournment therefrom on the nineteenth day of said June.

Present Raymond A. Lyman, Esq., Chairman )  
 Hiram H. Brownell, Esq. ) County Commissioners.  
 Edwin M. Podolak, Esq. )  
 William H. Bray, Esq. ) Acting Commissioner.

And by adjournment therefrom on the twenty-sixth day of said June.

Present Raymond A. Lyman, Esq., Chairman )  
 Hiram H. Brownell, Esq. ) County Commissioners.  
 Edwin M. Podolak, Esq. )

And by adjournment therefrom on the third day of July then next.

Present Raymond A. Lyman, Esq., Chairman )  
 Hiram H. Brownell, Esq. ) County Commissioners.  
 Edwin M. Podolak, Esq. )

And by adjournment therefrom on the tenth day of said July.

Present Raymond A. Lyman, Esq., Chairman )  
 Hiram H. Brownell, Esq. ) County Commissioners.  
 Edwin M. Podolak, Esq. )

And by adjournment therefrom on the seventeenth day of said July.

Present Raymond A. Lyman, Esq., Chairman )  
 Hiram H. Brownell, Esq. ) County Commissioners.  
 Edwin M. Podolak, Esq. )

And by adjournment therefrom on the twenty-fourth day of said July.

Present Raymond A. Lyman, Esq., Chairman )  
 Hiram H. Brownell, Esq. ) County Commissioners.  
 Edwin M. Podolak, Esq. )

And by adjournment therefrom on the thirty-first day of said July.

Present Raymond A. Lyman, Esq., Chairman )  
 Hiram H. Brownell, Esq. ) County Commissioners.  
 Edwin M. Podolak, Esq. )

And by adjournment therefrom on the seventh day of August then next.

Present Raymond A. Lyman, Esq., Chairman )  
 Edwin M. Podolak, Esq. ) County Commissioners.

And by adjournment therefrom on the fourteenth day of said

August.

Present Raymond A. Lyman, Esq., Chairman )  
 Hiram H. Brownell, Esq. ) County Commissioners.  
 Edwin M. Podolak, Esq. )

And by adjournment therefrom on the twenty-first day of said

August.

Present Raymond A. Lyman, Esq., Chairman )  
 Hiram H. Brownell, Esq. ) County Commissioners.

And by adjournment therefrom on the twenty-eighth day of said

August.

Present Raymond A. Lyman, Esq., Chairman )  
 Hiram H. Brownell, Esq. ) County Commissioners.

Vote to Advertise for Bids for Food for Sanatorium.

June Adj. Term.  
1959.

On the twenty-second day of May, 1959, it was voted by the County Commissioners to advertise for bids for Milk, Meat and Eggs and to post notice on the bulletin board at the Courthouse in Northampton inviting bids for furnishing the County of Hampshire for use of the Hampshire County Sanatorium with the following items for the period from July 1, 1959 to July 1, 1960: Cream, Poultry, Bread and Paper Supplies; all of said bids to be opened at the office of the Hampshire County Commissioners at ten o'clock in the forenoon on Tuesday, June 9, 1959. The Commissioners reserve the right to reject any or all bids or to accept the bid or bids deemed most advantageous to the County of Hampshire.

On the ninth day of June aforesaid, the following bids were received:

BREAD	- Dreikorn's Bakery, Inc., Holyoke, Mass.		
	White Bread	\$.17½	per loaf
	Rye Bread	.20	" "
	Wheat Bread	.20	" "
	White Pullman (1 lb. 8 oz.)	.24	" "
POULTRY	- Chardan Poultry, Inc., Northampton, Mass.		
	Fowl	.38	per lb.
	Fryers	.37	" "
	Turkeys	.58	" "
	Cornish hens	1.10	each
MILK & CREAM	- W. E. Kellogg & Son (Chas. H. Kellogg) Haydenville, Mass.		
	Milk	.19	per qt.
	Light Cream	.60	" "
	Heavy Cream	1.05	" "
EGGS	- Kellogg's Poultry & Dairy Farm, Haydenville, Mass.		
	Large Eggs	.50	doz.
	- H. I. Bean & Sons (Fred H. Bean) Florence, Mass.		
	Large Eggs	.47	doz.
MEAT	- Gray's Market, Florence, Mass. ) Cost		
	- Brown's Market, Northampton, Mass. ) plus		
	- Southampton Cash Market, Southampton ) 10%		
PAPER SUPPLIES	- Edward L. Canter, Inc., Springfield		
	- Carter Paper Co., Springfield		
	- Arthur M. Condon, Northampton		
	- Judge & Greenough Paper Co., Holyoke		
	- Thacker-Craig Paper Co., Springfield		
	- Whitney Bros., Boston		
	- Will Ross, Inc., Cohoes, N. Y.		

It was voted by the County Commissioners on the ninth day of June aforesaid to accept the foregoing bids, namely:

BREAD	- Dreikorn's Bakery, Inc.
POULTRY	- Chardan Poultry, Inc.
MILK & CREAM	- W. E. Kellogg & Son
MEAT	- Gray's Market, Brown's Market, Southampton Cash Market
EGGS	- H. I. Bean & Sons (Fred H. Bean)

And on the twelfth day of said June it was voted by the County Commissioners to award the contract on Paper Supplies to the lowest bidder for each item, namely:

Vote to Advertise  
for Bids for  
Food at Sanatorium.  
3848./



Carter Paper Company  
 Arthur M. Condon  
 Judge & Greenough Paper Company  
 Thacker-Craig Paper Company  
 Whitney Bros.

June Adj. Term.  
 1959.

-----  
 Vote to Allot Money to Town of Belchertown.

On the twelfth day of June, 1959, it was voted by the County Commissioners to allot the sum of \$2500 to the Town of Belchertown to be expended on John Jackson Street provided the Town allots the sum of \$2500 and the State, the sum of seven thousand dollars (\$7000).

Vote to Allot  
 Money to Town  
 of Belchertown.  
 3854.

-----  
 Authorization to County Treasurer re Radio System.

Authorization issued to the County Treasurer on the twelfth day of June, 1959 to pay to the order of the Commonwealth of Massachusetts the sum of six thousand dollars (\$6000) under the provisions of Chapter 66 of the Acts of 1959 for building and maintaining a radio broadcasting system in the County of Hampshire for fire protection.

Authorization to  
 County Treasurer  
 re Radio System.  
 3856.

-----  
 Hampshire, ss.

On this twelfth day of June, 1959, it is ordered by the County Commissioners here that this meeting be now adjourned without day.

And the same was adjourned accordingly.

On the nineteenth day of June, 1959, the County Commissioners met according to adjournment.

On this nineteenth day of June, 1959, it is ordered by the County Commissioners here that this meeting be now adjourned without day.

And the same was adjourned accordingly.

On the twenty-sixth day of June, 1959, the County Commissioners met according to adjournment.

-----  
 Selectmen of Westhampton, Petition for the layout, relocation or alteration of two sections of Main Road (Route 66) from Station 0+0 to Station 38+0 and Station 106+0 to Station 117. \*

To the Honorable County Commissioners for the County of Hampshire.

Respectfully represent your petitioners, being inhabitants of the town of Westhampton, that common convenience and necessity require the layout, relocation or alteration of Main Road (Route 66) so-called, described as follows:

SECTION 1: Beginning at Station 0+0, being the Huntington-Westhampton Town Line and extending in a general easterly direction to Station 38+0, a distance of 3800 feet.

Selectmen of  
 Westhampton,  
 Petition for  
 layout of  
 Main Road.  
 3699.

June Adj. Term.  
1959.

SECTION 2: Beginning at Station 106+0, being a point about two miles east of the Huntington Town Line and extending in a general easterly direction to Station 117+0, a distance of about 1100 feet.

WHEREFORE, your petitioners pray that you will, after due notice, view and hearing, as soon as may be, proceed to lay out, relocate or alter said road or such portion thereof as may be deemed necessary and proper.

Dated this 7th day of April A.D. 1958.

Earl R. Gett, Sr.

William M. Fiske

Frank B. Montague

Selectmen of the town of Westhampton.

The foregoing petition was filed April 11, 1958. The Commissioners, deeming a view of the premises expedient, appointed Friday, the sixteenth day of May then next and eleven o'clock in the forenoon, at the premises in Westhampton as the time and place for viewing the premises; and caused a copy of said petition to be served upon the clerk of the town of Westhampton, being the town within which such layout was prayed for, fifteen days at least before the time appointed for said view; and also caused abstracts of said petition, containing the substance thereof, to be posted in two public places in said town; and also gave notice to all persons interested by causing a copy of said petition to be published two weeks successively in the Daily Hampshire Gazette, a newspaper published in said County, said posting and the last publication of said copy having been seven days at least before the time appointed for said view; and before said view was had, said Commissioners gave notice in like manner as described in the foregoing notice of the petition, to all persons interested, of the time and place for commencing said view.

And on the said sixteenth day of May, 1958 the Commissioners met at the time and place appointed, and proceeded to view the premises; and having viewed the same the Commissioners then determined to hear the parties at the same time of said view; and having heard the parties, said Commissioners then proceeded to consider and adjudicate upon the prayer of said petition; and after considering the same, said Commissioners did then and there adjudge that common convenience and necessity require that said layout be made. This hearing was thence adjourned for filing of plans and descriptions.

On the twenty-second day of August, 1958, Luke F. Ryan, Esquire of Northampton appeared for Dr. and Mrs. Glade P. Hall.

On May 15, 1959 a further hearing was held at the Courthouse. Motion of the Selectmen of Westhampton was allowed to amend the petition to read as follows: "Section 1: Beginning at Station 0+0, being the Huntington-Westhampton Town Line and extending in a general easterly direction to Station 39+0, a distance of 3900 feet. Section 2: Beginning at Station 102+42.34 and extending in a general easterly direction to Station

117+10.57." This hearing was thence continued without day.

And on the twenty-sixth day of June, 1959 another hearing was held at the Courthouse at which time the County Commissioners did order that said layout be made in accordance with plans on file and the following descriptions:

June Adj. Term.  
1959.

Section 1.

1959 ALTERATION AND RE-ESTABLISHMENT OF COUNTY LAYOUT  
WESTHAMPTON

The stations on Main Road - Route #66 so-called, to which the Location Lines, Land Takings and Discontinuances are referred are those of a baseline surveyed by engineers of the Massachusetts Department of Public Works in 1954, recorded in Note Book 13876, and is more fully described hereinafter:

The names of property owners are correct as far as may be ascertained by checking with the Assessors of the Town of Westhampton.

DESCRIPTION OF BASELINE

Beginning at a point presumably on the Town Line of Huntington at station 0+00.00 of the Main Road baseline, thence north  $90^{\circ}-00'-00''$  east 325.47 feet  $\pm$ ; thence by a curve to the left of 1000.00 foot radius 253.34 feet  $\pm$ ; thence north  $75^{\circ}-29'-05''$  east 759.47 feet  $\pm$ ; thence by a curve to the right of 1000.00 foot radius 168.84 feet  $\pm$ ; thence north  $85^{\circ}-09'-30''$  east 150.40 feet  $\pm$ ; thence north  $86^{\circ}-11'-00''$  east 229.36 feet  $\pm$ ; thence by a curve to the left of 400.00 foot radius 504.52 feet  $\pm$ ; thence north  $13^{\circ}-55'-00''$  east 210.03 feet  $\pm$ ; thence north  $6^{\circ}-52'-30''$  east 162.52 feet  $\pm$ ; thence by a curve to the right of 700.00 foot radius 976.28 feet  $\pm$ ; thence north  $86^{\circ}-47'-05''$  east 421.08 feet  $\pm$  to a point shown on the plan as station 41+61.31.

DESCRIPTION OF NORTHERLY & WESTERLY LOCATION LINE

Beginning at a point bearing north  $0^{\circ}-00'-00''$  east and 30.00 feet  $\pm$  distant from station 0+00.00 (Main Road Baseline); thence north  $90^{\circ}-00'-00''$  east 323.78 feet  $\pm$  to a point bearing north  $0^{\circ}-00'-00''$  east and 30.00 feet  $\pm$  distant from station 3+23.78; thence by a curve to the left of 970.00 foot radius 231.18 feet  $\pm$  to a point bearing north  $42^{\circ}-26'-23''$  west and 34.56 feet  $\pm$  distant from station 5+78.81; thence north  $76^{\circ}-20'-40''$  east 596.36 feet  $\pm$  to a point bearing north  $13^{\circ}-39'-20''$  west and 20.92 feet  $\pm$  distant from station 11+58.60; thence by a curve to the right of 2030.00 foot radius 348.59 feet  $\pm$  to a point bearing south  $3^{\circ}-49'-00''$  east and 0.09 feet  $\pm$  distant from station 15+06.11; thence north  $86^{\circ}-11'-00''$  east 315.12 feet  $\pm$  to a point bearing south  $3^{\circ}-49'-00''$  east and 2.80 feet  $\pm$  distant from station 18+21.66; thence by a curve to the left of 470.00 foot radius 587.98 feet  $\pm$  to a point bearing north  $75^{\circ}-29'-40''$  west and 13.00 feet  $\pm$  distant from station 24+30.46; thence north  $10^{\circ}-12'-33''$  east 239.14

June Adj. Term.  
1959.

feet  $\pm$  to a point bearing south  $89^{\circ}-59'-05''$  west and 20.54 feet  $\pm$  distant from station 26+77.77; thence by a curve to the right of 690.00 foot radius 1045.31 feet  $\pm$  to a point bearing north  $3^{\circ}-12'-55''$  west and 30.00 feet  $\pm$  distant from a point on the tangent to the baseline curve extended back 32.45 feet  $\pm$  from station 37+40.23; thence north  $86^{\circ}-47'-05''$  east 192.22 feet  $\pm$  to a point bearing north  $3^{\circ}-12'-55''$  west and 30.00 feet  $\pm$  distant from station 39+00.00.

DESCRIPTION OF SOUTHERLY & EASTERLY LOCATION LINE

Beginning at a point bearing south  $0^{\circ}-00'-00''$  west and 30.00 feet  $\pm$  distant from station 0+00.00 (Main Road Baseline); thence north  $90^{\circ}-00'-00''$  east 323.78 feet  $\pm$  to a point bearing south  $0^{\circ}-00'-00''$  west and 30.00 feet  $\pm$  distant from station 3+23.78; thence by a curve to the left of 1030.00 foot radius 245.48 feet  $\pm$  to a point bearing south  $15^{\circ}-35'-21''$  west and 34.06 feet  $\pm$  distant from station 5+78.81; thence north  $76^{\circ}-20'-40''$  east 596.36 feet  $\pm$  to a point bearing south  $13^{\circ}-39'-20''$  east and 39.08 feet  $\pm$  distant from station 11+58.60; thence by a curve to the right of 1970.00 foot radius 338.29 feet  $\pm$  to a point bearing south  $3^{\circ}-49'-00''$  east and 60.09 feet  $\pm$  distant from station 15+06.11; thence north  $86^{\circ}-11'-00''$  east 315.12 feet  $\pm$  to a point bearing south  $3^{\circ}-49'-00''$  east and 62.80 feet  $\pm$  distant from station 18+21.66; thence by a curve to the left of 530.00 foot radius 663.04 feet  $\pm$  to a point bearing south  $75^{\circ}-29'-40''$  east and 47.00 feet  $\pm$  distant from station 24+30.46; thence north  $9^{\circ}-53'-32''$  east 257.36 feet  $\pm$  to a point bearing north  $89^{\circ}-59'-05''$  east and 39.46 feet  $\pm$  distant from station 26+77.77; thence by a curve to the right of 630.00 foot radius 954.42 feet  $\pm$  to a point bearing south  $3^{\circ}-12'-55''$  east and 30.00 feet  $\pm$  distant from a point on the tangent to the baseline curve extended back 32.45 feet  $\pm$  distant from station 37+40.23; thence north  $86^{\circ}-47'-05''$  east 192.22 feet  $\pm$  to a point bearing south  $3^{\circ}-12'-55''$  east and 30.00 feet  $\pm$  distant from station 39+00.00.

DESCRIPTION OF DISCONTINUANCES

Discontinuance No. 1 - A parcel of land located on the northerly side of Main Road, between stations 0+00 and 1+35, and bounded as follows: North-erly by the existing location line of Main Road 134 feet  $\pm$  by land belong- ing to James B. Gaitenby; easterly by the existing layout 2 feet  $\pm$ ; south- erly by the 1959 location line 133 feet  $\pm$ ; westerly by the assumed Town Line of Huntington 3 feet  $\pm$  to the point of beginning. It contains about 402 square feet.

Discontinuance No. 2 - A parcel of land located on the southerly side of Main Road, between stations 0+00 and 4+90, and bounded as follows: South- erly by the existing location line of Main Road 324 feet  $\pm$ , 132 feet  $\pm$ , and 39 feet  $\pm$  respectively by land belonging to Morris L. and Estelle W. Frary; northerly by the 1959 location line 493 feet  $\pm$ ; westerly by the as- sumed Town Line of Huntington 4 feet  $\pm$  to the point of beginning. It con-

tains about 1620 square feet.

Discontinuance No. 3 - A parcel of land located on the northerly side of Main Road, between stations 1+35 and 20+42, and bounded as follows: Northerly by the existing location line of Main Road 195 feet  $\pm$ , 120 feet  $\pm$ , 243 feet  $\pm$ , 100 feet  $\pm$ , 745 feet  $\pm$ , 208 feet  $\pm$ , 105 feet  $\pm$ , and 173 feet  $\pm$  respectively by land belonging to F. L. C. & C. B. McGowan; southerly by the 1959 location line 1898 feet  $\pm$ ; westerly by the existing layout 2 feet  $\pm$  to the point of beginning. It contains about 37,549 square feet.

June Adj. Term.  
1959.

Discontinuance No. 4 - A parcel of land located on the southerly side of Main Road, between stations 20+20 and 23+64, and bounded as follows: Southerly by the existing location line of Main Road 78 feet  $\pm$ , 31 feet  $\pm$ , 108 feet  $\pm$ , 61 feet  $\pm$ , and 147 feet  $\pm$  respectively by land belonging to The City of Holyoke Water Department; northerly by the 1959 location line 372 feet  $\pm$  to the point of beginning. It contains about 14,307 square feet.

Discontinuance No. 5 - A parcel of land located on the northerly side of Main Road, between stations 23+36 and 31+00, and bounded as follows: Northerly by the existing location line of Main Road 59 feet  $\pm$ , 152 feet  $\pm$ , 52 feet  $\pm$ , 408 feet  $\pm$ , 58 feet  $\pm$  and 67 feet  $\pm$  respectively by land belonging to F. L. C. & C. B. McGowan; easterly by the existing layout 70 feet  $\pm$ ; southerly by the 1959 location line 440 feet  $\pm$ , 239 feet  $\pm$ , and 90 feet  $\pm$  respectively to the point of beginning. It contains about 11,886 square feet.

Discontinuance No. 6 - A parcel of land located on the easterly side of Main Road, between stations 24+98 and 26+50, and bounded as follows: Easterly by the existing location line of Main Road 48 feet  $\pm$ , 60 feet  $\pm$ , and 49 feet  $\pm$  respectively by land belonging to The City of Holyoke Water Department; westerly by the 1959 location line 152 feet  $\pm$  to the point of beginning. It contains about 475 square feet.

Discontinuance No. 7 - A parcel of land located on the easterly side of Main Road, between stations 27+10 and 28+13, and bounded as follows: Easterly by the existing location line of Main Road 101 feet  $\pm$  by land belonging to Glade P. and Grace Hall; westerly by the 1959 location line 102 feet  $\pm$  to the point of beginning. It contains about 43 square feet.

Discontinuance No. 8 - A parcel of land located on the northerly side of Main Road, between stations 31+00 and 33+00, and bounded as follows: Northerly by the existing location line of Main Road 65 feet  $\pm$ , 57 feet  $\pm$  and 111 feet  $\pm$  respectively by land belonging to Glade P. & Grace Hall; southerly by the 1959 location line 210 feet  $\pm$ ; westerly by the existing layout 70 feet  $\pm$  to the point of beginning. It contains about 8205 square feet.

June Adj. Term.  
1959.

Section 2.

1959 ALTERATION AND RE-ESTABLISHMENT  
OF COUNTY LAYOUT  
WESTHAMPTON

The stations on Main Road - Route #66, so-called, to which the Location Lines, Land Takings and Discontinuances are referred are those of a baseline surveyed by engineers of the Massachusetts Department of Public Works in 1954, recorded in Note Book 13876, and is more fully described hereinafter.

The names of property owners are correct as far as may be ascertained by checking with the Assessors of the Town of Westhampton.

DESCRIPTION OF BASELINE

Beginning at a point on the Main Road Baseline shown on the plan as station 102+42.34; thence north  $52^{\circ}-22'-17''$  east 86.79 feet  $\pm$ ; thence by a curve to the right of 800.00 foot radius 594.01 feet  $\pm$ ; thence south  $85^{\circ}-05'-08''$  east 225.54 feet  $\pm$ ; thence by a curve to the left of 800.00 foot radius 418.52 feet  $\pm$ ; thence north  $64^{\circ}-56'-24''$  east 143.37 feet  $\pm$  to the point shown on the plan as station 117+10.57.

DESCRIPTION OF NORTHERLY LOCATION LINE

Beginning at a point bearing north  $37^{\circ}-37'-43''$  west and 30.00 feet  $\pm$  distant from station 102+42.34; thence north  $52^{\circ}-22'-17''$  east 86.79 feet  $\pm$  to a point bearing north  $37^{\circ}-37'-43''$  west and 30.00 feet  $\pm$  distant from station 103+29.13; thence by a curve to the right of 830.00 foot radius 616.29 feet  $\pm$  to a point bearing north  $4^{\circ}-54'-52''$  east and 30.00 feet  $\pm$  distant from station 109+23.14; thence south  $85^{\circ}-05'-08''$  east 225.54 feet  $\pm$  to a point bearing  $4^{\circ}-54'-52''$  east and 30.00 feet  $\pm$  distant from station 111+48.68; thence by a curve to the left of 770.00 foot radius 402.83 feet  $\pm$  to a point bearing north  $25^{\circ}-03'-36''$  west and 30.00 feet  $\pm$  distant from station 115+67.21; thence north  $64^{\circ}-56'-24''$  east 143.37 feet  $\pm$  to a point bearing north  $25^{\circ}-03'-36''$  west and 30.00 feet  $\pm$  distant from station 117+10.57.

DESCRIPTION OF SOUTHERLY LOCATION LINE

Beginning at a point bearing south  $37^{\circ}-37'-43''$  east and 30.00 feet  $\pm$  distant from station 102+42.34; thence north  $52^{\circ}-22'-17''$  east 86.79 feet  $\pm$  to a point bearing south  $37^{\circ}-37'-43''$  east and 30.00 feet  $\pm$  distant from station 103+29.13; thence by a curve to the right of 770.00 foot radius 571.74 feet  $\pm$  to a point bearing south  $4^{\circ}-54'-52''$  west and 30.00 feet  $\pm$  distant from station 109+23.14; thence south  $85^{\circ}-05'-08''$  east 225.54 feet  $\pm$  to a point bearing south  $4^{\circ}-54'-52''$  west and 30.00 feet  $\pm$  distant from station 111+48.68; thence by a curve to the left of 830.00 foot radius 434.22 feet  $\pm$  to a point bearing south  $25^{\circ}-03'-36''$  east and 30.00 feet  $\pm$  distant from station 115+67.21; thence north  $64^{\circ}-56'-24''$  east 143.37 feet  $\pm$  to a point bearing south  $25^{\circ}-03'-36''$  east and 30.00 feet  $\pm$  distant from station 117+10.57.

DESCRIPTION OF DISCONTINUANCES

Discontinuance No. 1 - A parcel of land located on the northerly side of Main Road, between stations 102+42 and 104+00, and bounded as follows: Northerly by the existing location line of Main Road 155 feet  $\pm$  by land belonging to Donald B. Lyman; southerly by the 1959 location line 154 feet  $\pm$ ; westerly by the existing layout 11 feet  $\pm$  to the point of beginning. It contains about 856 square feet.

Discontinuance No. 2 - A parcel of land located on the southerly side of Main Road, between stations 102+96 and 105+92, and bounded as follows: Southerly by the existing location line of Main Road 96 feet  $\pm$ , 95 feet  $\pm$  and 93 feet  $\pm$  respectively by land belonging to Donald B. Lyman; northerly by the 1959 location line 285 feet  $\pm$  to the point of beginning. It contains about 1238 square feet.

Discontinuance No. 3 - A parcel of land located on the northerly side of Main Road, between stations 105+10 and 109+27, and bounded as follows: Northerly by the existing location line of Main Road 88 feet  $\pm$ , 102 feet  $\pm$ , 98 feet  $\pm$ , 113 feet  $\pm$  and 37 feet  $\pm$  respectively by land belonging to Donald B. Lyman; southerly by the 1959 location line 435 feet  $\pm$  to the point of beginning. It contains about 2079 square feet.

Discontinuance No. 4 - A parcel of land located on the southerly side of Main Road, between stations 107+80 and 112+00, and bounded as follows: Southerly by the existing location line of Main Road 100 feet  $\pm$ , 86 feet  $\pm$ , 228 feet  $\pm$ , and 13 feet  $\pm$  respectively by land belonging to Donald B. Lyman; easterly by the existing layout 61 feet  $\pm$ ; northerly by the 1959 location line 415 feet  $\pm$  to the point of beginning. It contains about 9176 square feet.

Discontinuance No. 5 - A parcel of land located on the southerly side of Main Road, between stations 112+00 and 117+10, and bounded as follows: Southerly by the existing location line of Main Road 45 feet  $\pm$ ; 134 feet  $\pm$  and 364 feet  $\pm$  respectively by land belonging to Howard W. & Lillian Blakesley; easterly by the existing layout 6 feet  $\pm$ ; northerly by the 1959 location line 525 feet  $\pm$ ; westerly by the existing layout 61 feet  $\pm$  to the point of beginning. It contains about 13,205 square feet.

For the purpose of laying out, relocating or altering two sections of said Main Road (Route 66), the County Commissioners, acting for said County of Hampshire, by virtue of the power and authority conferred upon them by Chapter 82 of the General Laws (Ter. Ed.) and of any and every other power and authority them hereto in any wise enabling, having complied with all the preliminary requirements prescribed by law, do hereby take in fee simple in the name and on behalf of the County of Hampshire, the land hereinafter referred to and rights in land and all easements, privileges and appurtenances thereto belonging, being several parcels of land situate in the Town of Westhampton, County of Hampshire, including all

June Adj. Term.  
1959.

June Adj. Term.  
1959.

trees located thereon, said parcels of land being shown on plans herein-  
before referred to, entitled: "Commonwealth of Massachusetts Plan of  
Main Rd. - Route #66 in the Town of Westhampton Hampshire County as laid  
out by the County Commissioners Office of Mass. D.P.W. Scale 1" = 40';"  
said plans to be filed with a copy of this order of taking which is to be  
recorded in the Registry of Deeds of Hampshire County at Northampton.

For damages sustained by persons in their property by reason of  
the aforesaid takings, the following awards are made:

<u>No. of Parcel</u>	<u>Supposed Owner</u>	<u>Area-Sq. Ft.</u>	<u>Award</u>
Section 1.			
1	Morris L. & Estelle W. Frary	909	
2	Morris L. & Estelle W. Frary	<u>1,227</u>	2,136
3	City of Holyoke Water Dept.	25,432	
5	City of Holyoke Water Dept.	420	
6	City of Holyoke Water Dept.	46	
9	City of Holyoke Water Dept.	8,738	
10	City of Holyoke Water Dept.	<u>220</u>	34,856
			1.00
4	F. L. C. & C. B. McGowan		9,572
			1.00
7	Glade P. & Grace Hall	43	
8	Glade P. & Grace Hall	<u>13,620</u>	13,663
			1.00
Section 2.			
1	Donald B. Lyman	145	
2	Donald B. Lyman	<u>12,711</u>	12,856
			1.00
3	Fred L. & Alice P. Bongiovanni		4,575
			1.00

The names of owners herein given, although supposed to be correct,  
are such only as matters of opinion and belief.

The Selectmen of the town of Westhampton are directed to cause  
permanent markers either of stone or concrete to be erected and maintained  
at appropriate places along said layout in order that the location of the  
highway may be readily ascertained.

Raymond A. Lyman  
Hiram H. Brownell  
Edwin M. Podolak

Hampshire County Commissioners.

June 26, 1959.

-----

Vote to Request Permission to Transfer from Reserve Fund.

Vote to Request  
Permission to  
Transfer from  
Reserve Fund.  
3857.

On the twenty-sixth day of June, 1959, it was voted by the County  
Commissioners to request permission of the Director of Accounts to transfer  
the sum of three hundred dollars (\$300) from the Reserve Fund to Item 14,  
District Court of Hampshire Probation Office at Northampton (Code 110) -  
Temporary Employees.

-----



Hampshire, ss.

On this twenty-sixth day of June, 1959, it is ordered by the County Commissioners here that this meeting be now adjourned without day.

And the same was adjourned accordingly.

On the third day of July, 1959, the County Commissioners met according to adjournment.

-----

Nelson J. Cote, Jr., Petition for Release from House of Correction.

The aforesaid petition was filed on July 3, 1959, when, after hearing had, it was ordered by the County Commissioners that the said Nelson J. Cote, Jr. be released on probation under the provisions of Section 141 of Chapter 127 of the General Laws and the Acts amendatory thereof and supplemental thereto.

-----

Hampshire, ss.

On this third day of July, 1959, it is ordered by the County Commissioners here that this meeting be now adjourned without day.

And the same was adjourned accordingly.

-----

Hampshire, ss.

On the seventh day of July, 1959, the County Commissioners met according to adjournment.

-----

Accounts.

Sundry Bills against the County are now presented examined and allowed.

And the same amounting in all to the sum of seventy one thousand five hundred forty two dollars and eleven cents are ordered to be paid out of the County Treasury.

And certified to the County Treasurer July 7, 1959.

-----

Dog Damages.

The sum of one hundred seventy three dollars and seventeen cents is allowed for damages done to livestock or fowls by dogs and for services performed under Chapter 140 of the General Laws (Ter. Ed.) and the same is ordered to be paid out of the monies received by the Treasurer under the provisions of said Act.

And certified to the County Treasurer July 7, 1959.

June Adj. Term.  
1959.

Nelson J. Cote, Jr.,  
Petition for  
Release from  
House of Correction.  
3858. ✓

Accounts.  
3852. ✓

Dog Damages.  
3853. ✓

Hampshire, ss.

June Adj. Term.  
1959.

On the seventh day of July, 1959, it is ordered by the County Commissioners here that this meeting be now adjourned to Tuesday the fourth day of August, 1959 at ten o'clock in the forenoon.

And the same was adjourned accordingly.

Hampshire, ss.

On the tenth day of July, 1959, the County Commissioners met according to adjournment.

Vote to Borrow a Temporary Loan for the Hampshire County Sanatorium.

On the seventh day of July, 1959 it was voted by the County Commissioners That to provide such funds as may be necessary to meet the cost of care, maintenance and repair of the Hampshire County Sanatorium in the year 1959, and under authority of and in compliance with Chapter 111 of the General Laws (Ter. Ed.) Section 85A, and all Acts in amendment thereof and in addition thereto, the sum of One Hundred Thousand Dollars (\$100,000) be borrowed, and the County Treasurer is authorized to issue and sell notes of the County dated July 15, 1959 and payable March 10, 1960, said notes to bear the county seal, to be signed by the County Treasurer and countersigned by at least a majority of the County Commissioners.

Vote to Borrow a  
Temporary Loan  
for the Sanatorium.  
3860.

On the tenth day of July, 1959 it was voted by the County Commissioners to award the sale of the Hampshire County Sanatorium notes, viz: No. 85, in the sum of Fifty Thousand Dollars (\$50,000) dated July 15, 1959 and payable March 10, 1960, to The First National Bank of Northampton at 1.60% per annum discount basis and to award the sale of the Hampshire County Sanatorium note, viz: No. 86, in the sum of Fifty Thousand Dollars (\$50,000) dated July 15, 1959 and payable March 10, 1960 to Northampton National Bank of Northampton, Massachusetts at 1.60% per annum discount basis.

It was also voted that the sale of said notes, viz: No. 85, in the sum of Fifty Thousand Dollars to The First National Bank of Northampton and No. 86, in the sum of Fifty Thousand Dollars to the Northampton National Bank of Northampton, Massachusetts, aggregating One Hundred Thousand Dollars at 1.60% per annum discount basis by the County Treasurer, be, and the same is hereby ratified, confirmed and approved.

Vote re New  
Floor Covering.  
3862.

Vote re New Floor Covering for Naturalization Room in Courthouse.

On the tenth day of July, 1959, it was voted by the County Commissioners to accept the proposal of the National Floor Covering Company of

Easthampton, Massachusetts for furnishing and installing 1/8" Homogenous Vinyl tile on the floor of the Naturalization Room in the Courthouse for the sum of five hundred forty five dollars (\$545.00).

June Adj. Term.  
1959.

-----

Vote to Purchase Gas Stove for the Jail.

On the tenth day of July, 1959, it was voted by the County Commissioners to purchase one (1) gas stove from the Northampton Gas Light Co. for use at the Hampshire County Jail as follows:

Vote to Purchase  
Gas Stove  
for Jail.  
3862½.

1 #6760A Vulcan Fry Top Range - Ser. #35308	\$419.90
1 #6745A Vulcan Open Top Range - Ser. #35309	348.84
1 #6786DD Vulcan High Shelf - Ser. #26866	<u>71.40</u>
Total	\$840.14

-----

Hampshire, ss.

On this tenth day of July, 1959, it is ordered by the County Commissioners here that this meeting be now adjourned without day.

And the same was adjourned accordingly.

On the seventeenth day of July, 1959, the County Commissioners met according to adjournment.

On this seventeenth day of July, 1959, it is ordered by the County Commissioners here that this meeting be now adjourned without day.

And the same was adjourned accordingly.

On the twenty-fourth day of July, 1959, the County Commissioners met according to adjournment.

-----

Vote to Approve Promotion of Mrs. Irene G. Olander to Principal Clerk.

On the twenty-fourth day of July, 1959 it was voted by the County Commissioners to approve the recommendation of Howard A. Banner, County Treasurer to promote Mrs. Irene G. Olander from Senior Clerk & Typist to Principal Clerk, J.G. 9-3 at a salary rate of \$3835 per annum effective July 27, 1959.

Vote re  
Promotion of  
Irene G. Olander.  
3863½.

-----

Hampshire, ss.

On this twenty-fourth day of July, 1959, it is ordered by the County Commissioners here that this meeting be now adjourned without day.

And the same was adjourned accordingly.

On the thirty-first day of July, 1959, the County Commissioners met according to adjournment.

On this thirty-first day of July, 1959, it is ordered by the County Commissioners here that this meeting be now adjourned without day.

And the same was adjourned accordingly.

June Adj. Term.  
1959.

Hampshire, ss.

On the fourth day of August, 1959, the County Commissioners met according to adjournment.

Accounts.

Sundry Bills against the County are now presented examined and allowed.

Accounts.  
3861.

And the same amounting in all to the sum of seventy six thousand two hundred fifty six dollars and eleven cents are ordered to be paid out of the County Treasury.

And certified to the County Treasurer August 4, 1959.

Dog Damages.

The sum of one thousand four hundred forty three dollars and ninety-two cents is allowed for damages done to livestock or fowls by dogs and for services performed under Chapter 140 of the General Laws (Ter. Ed.) and the same is ordered to be paid out of the monies received by the Treasurer under the provisions of said Act.

Dog Damages.  
3863.

And certified to the County Treasurer August 4, 1959.

Vote re 48-hour week for Nurses at Hampshire County Sanatorium.

Vote re 48-hour  
Week for Nurses  
at Sanatorium.  
3866.

Upon the recommendation of Dr. F. W. Goodhue, Superintendent of the Hampshire County Sanatorium, it was voted by the County Commissioners on the fourth day of August, 1959, subject to the approval of the County Personnel Board, that two (2) nurses at the sanatorium be required to work a 48-hour week at the rate of regular compensation for the month of August, 1959 because of a shortage on the nursing staff caused by reason of two nurses being on vacation and two nurses being on sick leave at the present time.

Hampshire, ss.

On the fourth day of August, 1959, it is ordered by the County Commissioners here that all matters finished and completed be recorded by the Clerk; that all matters unfinished stand continued to the next regular meeting of said Commissioners to be holden as aforesaid, and that this meeting be now adjourned without day.

And the same was adjourned accordingly.

Attest: *Merrell E. Toney* Clerk.

Hampshire, ss.

On the seventh day of August, 1959, the County Commissioners met according to adjournment.

June Adj. Term.  
1959.

On this seventh day of August, 1959, it is ordered by the County Commissioners here that this meeting be now adjourned without day.

And the same was adjourned accordingly.

On the fourteenth day of August, 1959, the County Commissioners met according to adjournment.

-----

Vote to Advertise for Bids for Fuel Oil.

On the thirty-first day of July, 1959, it was voted by the County Commissioners to advertise for bids for furnishing the County of Hampshire with Fuel Oil for the Hampshire County Hall of Records, Hampshire County Jail and Hampshire County Sanatorium for the period from September 1, 1959 to September 1, 1960; the fuel oil to be delivered in such quantities and at such times as the Commissioners may direct; fuel oil for the Jail to be No. 5 and for the Sanatorium and Hall of Records, No. 2; the bid on No. 2 fuel oil to be a Guaranteed Price for the entire contract period; the successful bidder to guarantee to keep tanks free from sludge and an adequate supply in tanks at all times during the contract period; said bids to be opened publicly by the County Commissioners at the Courthouse in Northampton at eleven o'clock in the forenoon on Friday, August 14, 1959. The Commissioners reserve the right to reject any or all bids or to accept the bid or bids deemed most advantageous to the County of Hampshire.

On the fourteenth day of August aforesaid, bids were received from the following:

Vote to Advertise  
for Bids for  
Fuel Oil.

No. 2 Fuel Oil

Pepin Fuel Co. Inc., Northampton, Massachusetts	\$.112 per gal.	3864.
Maroney's Oil Company, Florence, Massachusetts	.118 " "	
Norwood's Inc., Northampton, Massachusetts	.1219 " "	
Rhea Fuel Corporation, Northampton, Massachusetts	.1250 " "	

No. 5 Fuel Oil

Today's Price

Pepin Fuel Co. Inc., Northampton, Massachusetts	\$.0860 per gal.
Rhea Fuel Corporation, Northampton, Massachusetts	.0938 " "
Norwood's Inc., Northampton, Massachusetts	.0855 " "

It was voted by the County Commissioners to accept the bid of Pepin Fuel Company Inc. for furnishing No. 2 fuel oil to the Hampshire County Sanatorium and Hall of Records at a Guaranteed price of \$.112 per gallon. Unanimous vote.

It was voted by the County Commissioners to accept the bid of Pepin Fuel Company Inc. for furnishing No. 5 fuel oil to the Hampshire County Jail. Messrs. Lyman and Podolak voted to accept the bid of Pepin

Fuel Company Inc. on No. 5 fuel oil and Mr. Brownell voted to accept the bid of Rhea Fuel Corporation.

June Adj. Term.  
1959.

-----

Request Frequency Clearance Letter for Licensing Radio System.

On the thirty-first day of July, 1959, the County Commissioners requested the Office of the Radio Committee, New England Section, International Municipal Signal Association for the required Frequency Clearance Letter for licensing the proposed Hampshire County Mutual Aid Civil Defense Fire Service Network with the Federal Communications Commission, to operate on a frequency of 154.37 Mc.

Request Frequency  
Clearance Letter  
for Licensing  
Radio System.  
3865½.

The County Commissioners also requested recommendation for a pair of Control and Repeater Frequencies in the 453 and 458 group; the Repeater Station to be located at Goshen, Massachusetts Fire Station (Elev. 1444) and the Control Station to be located atop the Bell Tower of the Northampton, Massachusetts Fire Station (Elev. 200); the system, when installed to co-ordinate all of the Fire Departments in Hampshire County.

On the fourteenth day of August, 1959, request approved for frequency allocation of: 154.37 Mc. for fire radio service, - BASE and MOBILE - for Hampshire County, Massachusetts. Request also approved for frequency allocation of: 453.65 Mc. and 458.65 Mc. for fire radio service, - Control and Repeater operation - with control station located in Northampton, Massachusetts and repeater station located at Goshen, Massachusetts for base station operation for the Hampshire County Mutual Aid Civil Defense Fire Service Network, operating on a frequency of 154.37 Mc.

-----

Vote to Request Permission to Transfer from Reserve Fund.

Vote re  
Transfer from  
Reserve Fund.  
3870.

On the fourteenth day of August, 1959, it was voted by the County Commissioners to request permission of the Director of Accounts to transfer the sum of \$75.20 from the Reserve Fund to Item 3 - County Commissioners - Code 110 - Temporary Employees.

-----

Hampshire, ss.

On this fourteenth day of August, 1959, it is ordered by the County Commissioners here that this meeting be now adjourned without day.

And the same was adjourned accordingly.

-----

Robert Hillenbrand, Petition for Release from House of Correction.

The aforesaid petition was filed on August 15, 1959, when, after hearing had, it was ordered by the County Commissioners that the said Robert Hillenbrand be released on probation under the provisions of Section 141 of Chapter 127 of the General Laws and the Acts amendatory thereof and supplemental thereto.

June Adj. Term.  
1959.

William F. Mulligan, Petition for Release from House of Correction.

The aforesaid petition was filed on August 20, 1959, when, after hearing had, it was ordered by the County Commissioners that the said William F. Mulligan be released on probation under the provisions of Section 141 of Chapter 127 of the General Laws and the Acts amendatory thereof and supplemental thereto.

William F. Mulligan,  
Petition for  
Release from  
House of Correction.  
3872.

William E. Young, Petition for Release from House of Correction.

The aforesaid petition was filed on August 20, 1959, when, after hearing had, it was ordered by the County Commissioners that the said William E. Young be released on probation under the provisions of Section 141 of Chapter 127 of the General Laws and the Acts amendatory thereof and supplemental thereto.

William E. Young,  
Petition for  
Release from  
House of Correction.  
3873.

Hampshire, ss.

On the twenty-first day of August, 1959, the County Commissioners met according to adjournment.

Vote to Invite Proposals for Canned Goods for the Sanatorium.

On the thirty-first day of July, 1959 it was voted by the County Commissioners to invite proposals for furnishing the County of Hampshire for use of the Hampshire County Sanatorium with Canned Goods for the period from September 1, 1959 to September 1, 1960, to be delivered as needed, in accordance with specifications on file; said proposals to be opened at the office of the Hampshire County Commissioners at eleven o'clock in the forenoon on Friday, August 14, 1959. The Commissioners reserve the right to reject any or all bids or to accept the bid or bids deemed most advantageous to the County of Hampshire.

Vote to Invite  
Proposals for  
Canned Goods  
for Sanatorium.  
3865.

On the fourteenth day of August aforesaid, the following bids were received:

- Berkshire Frosted Foods, Inc., 241 W. Housatonic St., Pittsfield, Mass.
- Geo. D. Emerson Co., 51 McGrath Highway, Somerville 43, Mass.
- Holyoke Wholesale Grocery Co., Inc., Box 350, Holyoke, Mass.

June Adj. Term.  
1959.

Johnson-Appleby Co., 600 Memorial Drive, Cambridge 39, Mass.  
Peerless Food Products Co., Inc., 480 Central St., Springfield, Mass.

On the twenty-first day of August, 1959, it was voted to award the contract for each item to the lowest bidder, viz:

Berkshire Frosted Foods, Inc.	15 items
Geo. D. Emerson Company	7 "
Holyoke Wholesale Grocery Company, Inc.	3 "
Peerless Food Products Company, Inc.	4 "
(For details see files).	<u>29</u> "

Hampshire, ss.

On this twenty-first day of August, 1959, it is ordered by the County Commissioners here that this meeting be now adjourned without day.

And the same was adjourned accordingly.

On the twenty-eighth day of August, 1959, the County Commissioners met according to adjournment.

Vote to Purchase  
Extractor for  
the Jail.  
3873½.

Vote to Purchase Extractor for the Jail.

On the twenty-eighth day of August, 1959, it was voted by the County Commissioners to purchase one (1) M-100 Bock Extractor 220/60/3 -20" 25 lb. capacity from Carman-Mitchell-Wing Company for the sum of seven hundred fifty dollars (\$750) less a 2% discount of \$15; net \$735.00.

Hampshire, ss.

On this twenty-eighth day of August, 1959, it is ordered by the County Commissioners here that this meeting be now adjourned without day.

And the same was adjourned accordingly.



The Commonwealth of Massachusetts

Hampshire, ss.

At a meeting of the County Commissioners begun and holden at Northampton within and for the County of Hampshire on the first Tuesday of September being the first day of September in the year of our Lord one thousand nine hundred and fifty-nine.

Present Raymond A. Lyman, Esq., Chairman )  
Hiram H. Brownell, Esq. ) County Commissioners.  
Edwin M. Podolak, Esq. )

And by adjournment therefrom on the sixth day of October then next.

Present Raymond A. Lyman, Esq., Chairman )  
Hiram H. Brownell, Esq. ) County Commissioners.  
Edwin M. Podolak, Esq. )

And by adjournment therefrom on the third day of November then next.

Present Raymond A. Lyman, Esq., Chairman )  
Hiram H. Brownell, Esq. ) County Commissioners.  
Edwin M. Podolak, Esq. )

Accounts.

Sept. Term.  
1959.

Sundry Bills against the County are now presented, examined and allowed.

And the same amounting in all to the sum of seventy six thousand two hundred eighty seven dollars and forty three cents are ordered to be paid out of the County Treasury.

And certified to the County Treasurer September 1, 1959.

-----

Dog Damages.

Dog Damages.  
3868.

The sum of four hundred fifty two dollars is allowed for damages done to livestock or fowls by dogs and for services performed under Chapter 140 of the General Laws (Ter. Ed.) and the same is ordered to be paid out of the monies received by the Treasurer under the provisions of said Act.

And certified to the County Treasurer September 1, 1959.

-----

Hampshire, ss.

On the first day of September, 1959, it is ordered by the County Commissioners here that this meeting be now adjourned to Tuesday the sixth day of October, 1959, at ten o'clock in the forenoon.

And the same was adjourned accordingly.

-----

## The Commonwealth of Massachusetts

Hampshire, ss.

At a Special Meeting of the County Commissioners begun and holden at Northampton within and for the County of Hampshire on the fourth day of September in the year of our Lord one thousand nine hundred and fifty-nine.

Present Raymond A. Lyman, Esq., Chairman )  
 Hiram H. Brownell, Esq. ) County Commissioners.  
 Edwin M. Podolak, Esq. )

And by adjournment therefrom on the eleventh day of said September.

Present Raymond A. Lyman, Esq., Chairman )  
 Hiram H. Brownell, Esq. ) County Commissioners.  
 Edwin M. Podolak, Esq. )

And by adjournment therefrom on the eighteenth day of said September.

Present Raymond A. Lyman, Esq., Chairman )  
 Hiram H. Brownell, Esq. ) County Commissioners.  
 Edwin M. Podolak, Esq. )

And by adjournment therefrom on the twenty-fourth day of said September.

Present Raymond A. Lyman, Esq., Chairman )  
 Edwin M. Podolak, Esq. ) County Commissioners.

And by adjournment therefrom on the twenty-fifth day of said September.

Present Raymond A. Lyman, Esq., Chairman )  
 Hiram H. Brownell, Esq. ) County Commissioners.  
 Edwin M. Podolak, Esq. )

And by adjournment therefrom on the second day of October then next.

Present Raymond A. Lyman, Esq., Chairman )  
 Hiram H. Brownell, Esq. ) County Commissioners.  
 Edwin M. Podolak, Esq. )

And by adjournment therefrom on the ninth day of said October.

Present Raymond A. Lyman, Esq., Chairman )  
 Hiram H. Brownell, Esq. ) County Commissioners.  
 Edwin M. Podolak, Esq. )

And by adjournment therefrom on the sixteenth day of said October.

Present Raymond A. Lyman, Esq., Chairman )  
 Hiram H. Brownell, Esq. ) County Commissioners.  
 Edwin M. Podolak, Esq. )

And by adjournment therefrom on the nineteenth day of said  
 October.

Present Raymond A. Lyman, Esq., Chairman )  
 Hiram H. Brownell, Esq. ) County Commissioners.  
 Edwin M. Podolak, Esq. )

And by adjournment therefrom on the twenty-third day of said  
 October.

Present Raymond A. Lyman, Esq., Chairman )  
 Hiram H. Brownell, Esq. ) County Commissioners.  
 Edwin M. Podolak, Esq. )

And by adjournment therefrom on the thirtieth day of said  
 October.

Present Raymond A. Lyman, Esq., Chairman )  
 Hiram H. Brownell, Esq. ) County Commissioners.  
 Edwin M. Podolak, Esq. )

And by adjournment therefrom on the sixth day of November then  
 next.

Present Raymond A. Lyman, Esq., Chairman )  
 Hiram H. Brownell, Esq. ) County Commissioners.  
 Edwin M. Podolak, Esq. )

And by adjournment therefrom on the thirteenth day of said  
 November.

Present Raymond A. Lyman, Esquire, Chairman )  
 Hiram H. Brownell, Esq. ) County Commissioners.  
 Edwin M. Podolak, Esq. )

And by adjournment therefrom on the twentieth day of said  
 November.

Present Raymond A. Lyman, Esq., Chairman )  
 Hiram H. Brownell, Esq. ) County Commissioners.

And by adjournment therefrom on the twenty-seventh day of said  
 November.

Present Raymond A. Lyman, Esq., Chairman )  
 Hiram H. Brownell, Esq. ) County Commissioners.  
 Edwin M. Podolak, Esq. )

Vote re Installation of Copper Eavestrough at Jail.

On the fourth day of September, 1959, it was voted by the County Commissioners to accept the proposal of John E. Fisher of Northampton, Massachusetts for installing a new copper eavestrough on the south side of the east wing of the Hampshire County Jail in the sum of nine hundred fifty dollars (\$950) and the sum of one hundred dollars (\$100) for repointing the masonry; the latter work to be done by M. C. Kroll of Northampton, Massachusetts.

Sept. Adj. Term.  
1959.

-----

In re Semi-Annual Inspection of the Jail.

In accordance with the provisions of Section 1 of Chapter 126 of the General Laws (Ter. Ed.) the County Commissioners made their semi-annual inspection of the Hampshire County Jail and House of Correction on the fourth day of September, 1959. (For detailed report see files)

In re Semi-Annual  
Inspection of  
the Jail.  
3879.

-----

Hampshire, ss.

On this fourth day of September, 1959, it is ordered by the County Commissioners here that this meeting be now adjourned without day.

And the same was adjourned accordingly.

On the eleventh day of September, 1959, the County Commissioners met according to adjournment.

On this eleventh day of September, 1959, it is ordered by the County Commissioners here that this meeting be now adjourned without day.

And the same was adjourned accordingly.

On the eighteenth day of September, 1959, the County Commissioners met according to adjournment.

-----

Vote re Christmas Lighting.

On the eighteenth day of September, 1959, it was voted by the County Commissioners to pay Northampton Chamber of Commerce the sum of One Hundred Three Dollars and Six Cents for lighting the Main and King Street sides of the Courthouse with lights for Christmas.

Vote re  
Christmas  
Lighting.  
3880.

-----

Vote re Allotment to Town of Cummington.

Pursuant to a request of the Board of Selectmen of the town of Cummington, it was voted by the County Commissioners on the eighteenth day of September, 1959 to allot the sum of six hundred dollars to said town to be expended on Savoy Road on condition that the State contributes the sum of twenty five hundred dollars and the Town of Cummington the sum of four hundred dollars.

Vote re  
Allotment to Town  
of Cummington.  
3882.

Hampshire, ss.

Sept. Adj. Term.  
1959.

On this eighteenth day of September, 1959, it is ordered by the County Commissioners here that this meeting be now adjourned without day.

And the same was adjourned accordingly.

On the twenty-fourth day of September, 1959, the County Commissioners met according to adjournment.

-----

Vote to Allot Money to the City of Northampton.

Vote to Allot  
Money to the City  
of Northampton.  
3883.

On the twenty-fourth day of September, 1959, it was voted by the County Commissioners to allot the sum of four thousand seven hundred thirty three dollars to the City of Northampton to be used on Florence Road provided the City allots the sum of \$6901.00.

-----

Hampshire, ss.

On this twenty-fourth day of September, 1959, it is ordered by the County Commissioners here that this meeting be now adjourned without day.

And the same was adjourned accordingly.

On the twenty-fifth day of September, 1959, the County Commissioners met according to adjournment.

-----

County Tax Apportioned.

WHEREAS the Legislature of this Commonwealth at its last session resolved (Chapter 289 of the Acts of 1959) that the sum of six hundred eighty four thousand seven hundred thirty one dollars and fifty-one cents should be granted as a tax for the County of Hampshire for the year ensuing, to be applied, paid, collected and assessed according to law, and,

WHEREAS, due to the enactment of Chapter 597 of the Acts of 1959 whereby an additional sum of eight hundred thirty seven dollars and sixty-seven cents (\$837.67) was appropriated by the General Court as a supplemental county tax for Hampshire County and authorizing the levying of said additional county tax,

NOW, THEREFORE, the County Commissioners at a meeting holden at Northampton in and for the County of Hampshire, on the twenty-fifth day of September current, fixed and prescribed the first day of November next as the time on or before which the aggregate sum of six hundred eighty five thousand five hundred sixty nine dollars and eighteen cents (\$685,569.18) shall be paid to the County Treasurer, and ordered that the Clerk of the said County should forthwith send out warrants for assessing the several towns' and city's proportion thereof, as the law directs, and for paying the same.

County Tax  
Apportioned.  
3884.

It is further ordered that the same shall be paid to Howard A. Banner, County Treasurer, his successors, or order, on or before the first day of November in the year of our Lord one thousand nine hundred and fifty-nine.

Sept. Adj. Term.  
1959.

Amherst	\$ 87,853.26	Middlefield	2,614.68
Belchertown	14,642.21	Northampton	230,614.80
Chesterfield	5,229.36	Pelham	5,752.30
Cummington	4,706.42	Plainfield	2,614.68
Easthampton	95,174.36	Southampton	9,412.85
Goshen	3,137.62	South Hadley	79,486.28
Granby	8,366.98	Ware	56,477.09
Hadley	24,578.00	Westhampton	3,137.62
Hatfield	24,578.00	Williamsburg	12,027.53
Huntington	8,889.91	Worthington	<u>6,275.23</u>
		Total	\$685,569.18

It is ordered that the Clerk forthwith certify to the Assessors of the several towns and city in said County their respective proportion of said Tax requiring that the same be paid unto Howard A. Banner, successor or order, on or before the first day of November A.D. 1959 and that warrants issue accordingly. Unanimous vote. Warrants issued September 25, 1959.

-----  
Re Proposals for Painting the Exterior Trim at the Jail.

On the twenty-fifth day of September, 1959, it was voted by the County Commissioners to invite proposals for painting the exterior trim of the Hampshire County Jail and House of Correction. The following bids were received:

Soren T. Andersen & Son, Inc., Northampton, Mass.	(1 coat )	\$ 850.00	
	(2 coats)	1385.00	
H. L. Childs & Son, Northampton, Mass.	(1 coat )	1560.00	
Doyle & Ruckman, Northampton, Mass.			
Front entry and porch		\$140.00	
Sash around building		<u>475.00</u>	
	(1 coat )	615.00	

Re Proposals for  
Painting at Jail.  
3885.✓

It was voted by the County Commissioners on the twenty-fifth day of September aforesaid to accept the proposal of Doyle & Ruckman of Northampton, Massachusetts in the sum of six hundred fifteen dollars (\$615.00).

-----  
Hampshire, ss.

On this twenty-fifth day of September, 1959, it is ordered by the County Commissioners here that this meeting be now adjourned without day.

And the same was adjourned accordingly.

On the second day of October, 1959, the County Commissioners met according to adjournment.

Sept. Adj. Term.  
1959.

On this second day of October, 1959, it is ordered by the County Commissioners here that this meeting be now adjourned without day.

And the same was adjourned accordingly.

-----

Hampshire, ss.

On the sixth day of October, 1959, the County Commissioners met according to adjournment.

-----

Accounts.

Sundry Bills against the County are now presented, examined and allowed.

Accounts.  
3876.

And the same amounting in all to the sum of sixty nine thousand four hundred eighty dollars and fifty cents are ordered to be paid out of the County Treasury.

And certified to the County Treasurer October 6, 1959.

-----

Dog Damages.

The sum of one thousand five hundred fifteen dollars and seventy one cents is allowed for damages done to livestock or fowls by dogs and for services performed under Chapter 140 of the General Laws (Ter. Ed.) and the same is ordered to be paid out of the monies received by the Treasurer under the provisions of said Act.

Dog Damages.  
3877.

And certified to the County Treasurer October 6, 1959.

-----

Hampshire, ss.

On the sixth day of October, 1959, it is ordered by the County Commissioners here that this meeting be now adjourned to Tuesday, the third day of November, 1959, at ten o'clock in the forenoon.

And the same was adjourned accordingly.

-----

Hampshire, ss.

On the ninth day of October, 1959, the County Commissioners met according to adjournment.

On this ninth day of October, 1959, it is ordered by the County Commissioners here that this meeting be now adjourned without day.

And the same was adjourned accordingly.

On the sixteenth day of October, 1959, the County Commissioners met according to adjournment.

On this sixteenth day of October, 1959, it is ordered by the



County Commissioners here that this meeting be now adjourned without day.

And the same was adjourned accordingly.

On the nineteenth day of October, 1959, the County Commissioners met according to adjournment.

On this nineteenth day of October, 1959, it is ordered by the County Commissioners here that this meeting be now adjourned without day.

And the same was adjourned accordingly.

On the twenty-third day of October, 1959, the County Commissioners met according to adjournment.

Sept. Adj. Term.  
1959.

-----  
Selectmen of Belchertown, Petition for the layout, relocation or alteration of Turkey Hill Road (Route 21) from Station 100+0 to Station 140+31, being a new cut-off.

To the Honorable County Commissioners for the County of Hampshire.

Respectfully represent your petitioners, being inhabitants of the town of Belchertown, that common convenience and necessity require the layout, relocation or alteration of Turkey Hill Road (Route 21) so-called, from Station 100+0 to Station 140+31, being a new cut-off.

WHEREFORE, your petitioners pray that you will, after due notice, view and hearing, as soon as may be, proceed to lay out, relocate or alter said road or such portion thereof as may be deemed necessary and proper.

Dated this 2nd day of July 1959.

Michael S. Mathras

Raymond C. Gay

Charles F. Austin

Selectmen of the town of Belchertown.

Selectmen of  
Belchertown,  
Petition for  
layout of  
Turkey Hill Road.  
3859.

The foregoing petition was filed July 3, 1959. The Commissioners, deeming a view of the premises expedient, appointed Friday, the thirty-first day of July current and eleven o'clock in the forenoon, at the premises in Belchertown as the time and place for viewing the premises; and caused a copy of said petition to be served upon the clerk of the town of Belchertown, being the town within which such layout was prayed for, fifteen days at least before the time appointed for said view; and also caused abstracts of said petition, containing the substance thereof, to be posted in two public places in said town; and also gave notice to all persons interested by causing a copy of said petition to be published two weeks successively in the Belchertown Sentinel, a newspaper published in said County, said posting and the last publication of said copy having been seven days at least before the time appointed for said view; and before said view was had, said Commissioners gave notice in like manner as described in the foregoing notice of the petition, to all persons interested, of the time and place for commencing said view.

And on the said thirty-first day of July, the Commissioners met

Sept. Adj. Term.  
1959.

at the time and place appointed, and proceeded to view the premises, and having viewed the same the Commissioners then determined to hear the parties at the same time of said view; and having heard the parties, said Commissioners then proceeded to consider and adjudicate upon the prayer of said petition; and after considering the same, said Commissioners did then and there adjudge that common convenience and necessity require that said layout be made. This hearing was thence continued for filing of plans and descriptions.

On the twenty-third day of October, 1959, the Commissioners met and did order that said layout be made in accordance with plan on file and the following description:

The stations on Turkey Hill Road, Route 21, so called, to which the location lines and land takings are referred are those of a baseline surveyed by engineers of the Massachusetts Department of Public Works, recorded in Note Book 16844, and is more fully described hereinafter.

The names of property owners are correct as far as may be ascertained by checking with the Assessors of the town of Belchertown.

DESCRIPTION OF BASELINE:

Beginning at a point on the Turkey Hill Road Baseline shown on the plan as station 98+09.30; thence by a curve to the right of 4400.00 foot radius 430.69 feet  $\pm$ ; thence North  $57^{\circ}-15'-16.6''$  West 957.97 feet  $\pm$ ; thence by a curve to the right of 1200.00 foot radius 1130.57 feet  $\pm$ ; thence North  $3^{\circ}-16'-26.6''$  West 248.74 feet  $\pm$ ; thence by a curve to the right of 1200.00 foot radius 260.05 feet  $\pm$ ; thence North  $9^{\circ}-08'-33.4''$  East 608.63 feet  $\pm$ ; thence by a curve to the right of 1200.00 foot radius 584.80 feet  $\pm$  to a point shown on the plan as station 140+30.75.

DESCRIPTION OF WESTERLY LOCATION LINE:

Beginning at a point presumably on the existing southerly Town Location Line bearing South  $27^{\circ}-08'-13.4''$  West and 20.5 feet  $\pm$  distant from a point on the baseline tangent extended 189.5 feet  $\pm$  ahead from P.C. station 98+09.30; thence North  $62^{\circ}-48'$  West 133.0 feet  $\pm$  to a point bearing South  $7^{\circ}-44'-43''$  West and 33.5 feet  $\pm$  distant from a point on the baseline tangent extended 96.5 feet  $\pm$  back from P.T. station 102+39.99; thence North  $57^{\circ}-15'-16.6''$  West 1068.0 feet  $\pm$  to a point bearing South  $32^{\circ}-44'-43.4''$  West and 30.00 feet  $\pm$  distant from station 111+97.96; thence by a curve to the right of 1230.00 foot radius 1158.83 feet  $\pm$  to a point bearing South  $86^{\circ}-43'-33.4''$  West and 30.00 feet  $\pm$  distant from station 123+28.53; thence North  $3^{\circ}-16'-26.6''$  West 248.74 feet  $\pm$  to a point bearing South  $86^{\circ}-43'-33.4''$  West and 30.00 feet  $\pm$  distant from station 125+77.27; thence by a curve to the right of 1230.00 foot radius 266.56 feet  $\pm$  to a point bearing North  $80^{\circ}-51'-26.6''$  West and 30.00 feet  $\pm$  distant from station 128+37.32; thence North  $9^{\circ}-08'-33.4''$  East 608.63 feet  $\pm$  to a point

bearing North 80°-51'-26.6" West and 30.00 feet ± distant from station 134+45.95; thence by a curve to the right of 1230.00 foot radius 599.42 feet ± to a point bearing North 52°-56'-06.6" West and 30.00 feet ± distant from station 140+30.75.

Sept. Adj. Term.  
1959.

DESCRIPTION OF EASTERLY LOCATION LINE:

Beginning at a point presumably on the existing northerly Town Location Line bearing North 7°-44'-43" ± East and 33.5 feet ± distant from a point on the baseline tangent extended 96.5 feet ± back from P.T. station 102+39.99; thence North 57°-15'-16.6" West 1040.0 feet ± to a point bearing North 32°-44'-43.4" East and 30.00 feet ± distant from Station 111+97.96; thence by a curve to the right of 1170.00 foot radius 1102.30 feet ± to a point bearing North 86°-43'-33.4" East and 30.00 feet ± distant from station 123+28.53; thence North 3°-16'-26.6" West 248.74 feet ± to a point bearing North 86°-43'-33.4" East and 30.00 feet ± distant from station 125+77.27; thence by a curve to the right of 1170.00 foot radius 253.55 feet ± to a point bearing South 80°-51'-26.6" East and 30.00 feet ± distant from station 128+37.32; thence North 9°-08'-33.4" East 608.63 feet ± to a point bearing South 80°-51'-26.6" East and 30.00 feet ± distant from station 134+45.95; thence by a curve to the right of 1170.00 foot radius 570.18 feet ± to a point bearing South 52°-56'-06.6" East and 30.00 feet ± distant from station 140+30.75.

For the purpose of laying out, relocating or altering the aforesaid Turkey Hill Road (Route 21) in the town of Belchertown, Massachusetts, the County Commissioners, acting for said County of Hampshire, by virtue of the power and authority conferred upon them by Chapter 82 of the General Laws (Ter. Ed.) and of any and every other power and authority them hereto in any wise enabling, having complied with all the preliminary requirements prescribed by law, do hereby take in fee simple in the name and on behalf of the County of Hampshire, the land hereinafter referred to and rights in land and all easements, privileges and appurtenances thereto belonging, being several parcels of land situate in the Town of Belchertown, County of Hampshire, including all trees located thereon, said parcels of land being shown on a plan hereinbefore referred to, entitled: "The Commonwealth of Massachusetts Plan of Road in the Town of BELCHERTOWN Hampshire County Laid out by the County Commissioners Scale: 40 feet to the inch;" said plan to be filed with a copy of this Order of Taking which is to be recorded in the Registry of Deeds of Hampshire County at Northampton.

For damages sustained by persons in their property by reason of the aforesaid takings, the following awards are made:

<u>No. of Parcel</u>	<u>Supposed Owner</u>	<u>Area-Sq. Ft.</u>	<u>Award</u>
1	James Edward and Lillian I. Isaac	3,840	\$ 1.00
2,3 and 3A	Florence B. Poole, Henry Baggs and Maria Murray (Amendment to Order of Taking - originally Florence Poole and Heirs of Est. of Henry Baggs	78,045	\$ 1.00

See Reg. of Deeds,  
Book 1316, Page 41  
re amendment to Order  
of Taking.

Sept. Adj. Term. 1959.	4 and 4A	Edwin F. Shumway	146,815	\$1.00
	5	Ernest A. and Lillian A. Streeter	2,150	\$1.00

The names of owners herein given, although supposed to be correct, are such only as matters of opinion and belief.

The Selectmen of the Town of Belchertown are directed to cause permanent markers either of stone or concrete to be erected and maintained at appropriate places along said layout in order that the location of the highway may be readily ascertained.

Raymond A. Lyman

Hiram H. Brownell

Edwin M. Podolak

Hampshire County Commissioners.

October 23, 1959.

-----

Joseph O. Hebert, Jr. et ux vs. Board of Assessors of the Town of Worthington, Appeal from Refusal to Abate 1959 Real Estate Tax.

To the Honorable the County Commissioners of the County of Hampshire:

Joseph O. Hebert, Jr.  
et ux  
vs.  
Board of Assessors of  
Worthington.  
3892.

1. This is an appeal from the refusal of the Board of Assessors of the town of Worthington to abate tax for the year 1959, assessed on real estate owned by the appellants, Joseph O. Hebert, Jr. and Marguerite F. Hebert, in the town of Worthington, in said County of Hampshire.

2. On January 1, 1959, the appellants were owners of a parcel of real estate situated on Old Post Road, Worthington, Massachusetts. This property is occupied by the appellants in whole as their dwelling.

3. The appellee valued the property at \$12,775.00 and assessed to Joseph O. Hebert, Jr. and Marguerite F. Hebert, a tax thereon, at the rate of \$60.00 per \$1,000, in the amount of \$766.50.

4. The tax has not been paid.

5. On September 26, 1959, the appellants applied in writing to the appellee, on a form approved by the Commissioner of Corporations and Taxation, for an abatement of the tax, including in their application a sufficient description of the particular real estate to which an abatement was requested, and received written notice from the appellee of its decision refusing to abate the tax.

6. The appellants are aggrieved by the decision of the appellee and objects thereto on the ground that the property was overvalued by the appellee and claims they are entitled to an abatement of their 1959 tax.

Joseph O. Hebert, Jr.

Marguerite F. Hebert

(Appellant)

The foregoing Appeal was filed on October 21, 1959. A certified copy of appeal was transmitted by Registered Mail to the Board of Assessors

of the Town of Worthington under the provisions of Section 64, Chapter 59 of the General Laws (Ter. Ed.)

On the twenty-third day of October, 1959, petition was dismissed without prejudice.

Sept. Adj. Term.  
1959.

-----  
Vote to Accept Provisions of Certain Acts of 1959.

On the twenty-third day of October, 1959, it was voted by the County Commissioners to accept the provisions of the following Acts of 1959:

- Chapter 493 - An Act increasing the amounts of pensions and retirement allowances payable to certain former public employees
- Chapter 513 - An act extending to counties the power to increase certain retirement allowances, pensions and annuities
- Chapter 595 - An Act authorizing certain political subdivisions of the Commonwealth to contribute one half of the cost of certain premiums of insurance of retired employees.

Vote to Accept  
Provisions of  
Certain Acts  
of 1959.  
3893.

-----  
Hampshire, ss.

On this twenty-third day of October, 1959, it is ordered by the County Commissioners here that this meeting be now adjourned without day.

And the same was adjourned accordingly.

On the thirtieth day of October, 1959, the County Commissioners met according to adjournment.

-----  
Selectmen of Williamsburg, Petition for the layout, relocation or alteration of Ashfield Road from the Conway Town Line to Hemenway Road.  
To the Honorable County-Commissioners for the County of Hampshire.

Selectmen of  
Williamsburg,  
Petition for  
the layout of  
Ashfield Road.  
3341.

Respectfully represent your petitioners, being inhabitants of the town of Williamsburg, in said County of Hampshire, that common convenience and necessity require the layout, relocation or alteration of the Ashfield Road, so-called, described as follows:

Beginning at station 218+29 (the Conway Town Line) and extending in a general southerly direction to Station 153+00, near Hemenway Road, a distance of 6529 feet.

WHEREFORE your petitioners pray that you will, after due notice, view and hearing, as soon as may be, proceed to layout, relocate or alter said highway or such portion thereof as may be deemed necessary and proper.

Dated this twenty-fourth day of May A.D. 1955.

- D. S. Outhuse
- Walter E. Kellogg, Jr.
- Frank P. Paul

Selectmen of the town of Williamsburg.

Sept. Adj. Term.  
1959.

The foregoing petition was filed May 27, 1955. The Commissioners, deeming a view of the premises expedient, appointed Friday, the twenty-fourth day of June then next and eleven o'clock in the forenoon, at the premises in Williamsburg as the time and place for viewing the premises; and caused a copy of said petition to be served upon the clerk of the town of Williamsburg, being the town within which such layout was prayed for, fifteen days at least before the time appointed for said view; and also caused abstracts of said petition, containing the substance thereof, to be posted in two public places in said town; and also gave notice to all persons interested by causing a copy of said petition to be published two weeks successively in the Daily Hampshire Gazette, a newspaper published in said County, said posting and the last publication of said copy having been seven days at least before the time appointed for said view; and before said view was had, said Commissioners gave notice in like manner as described in the foregoing notice of the petition, to all persons interested, of the time and place for commencing said view.

And on the said twenty-fourth day of June, 1955, the Commissioners met at the time and place appointed, and proceeded to view the premises, and having viewed the same the Commissioners then determined to hear the parties at the same time of said view; and having heard the parties, said Commissioners then proceeded to consider and adjudicate upon the prayer of said petition; and after considering the same, said Commissioners did then and there adjudge that common convenience and necessity require that said layout be made. This hearing was thence continued for filing of plans.

On the second day of October, 1959, Order of Notice issued of a hearing to be held at the Courthouse in Northampton on Friday, October 23, 1959 at eleven o'clock in the forenoon by publication in the Daily Hampshire Gazette two weeks and seven days and by serving notice fifteen days before said hearing.

And on the said twenty-third day of October, 1959, the Commissioners met at the time and place appointed. This hearing was thence continued.

On the thirtieth day of October, 1959, the Commissioners met and did order that said layout be made in accordance with plan on file and the following description:

1959 ALTERATION and RELOCATION of

COUNTY LAYOUT on ASHFIELD ROAD IN WILLIAMSBURG

The stations on Ashfield Road so-called, to which the Location Lines, Land Takings and Discontinuances are referred are those of base lines surveyed by engineers of the Massachusetts Department of Public Works in 1953, recorded in Notebook No. 13436, and are more fully described hereinafter.

The names of property owners are correct as far as may be ascertained by checking with the Assessors of the Town of Williamsburg.

DESCRIPTION OF BASELINE

Beginning at station 153+13.15 of the Ashfield Road baseline, thence North 45°-14'-10" west 105.23 feet ±; thence by a curve to the right of 300.00 foot radius 270.56 feet ±; thence North 6°-26'-10" East 387.30 feet ±; thence North 13°-40'-35" East 585.12 feet ±; thence North 5°-04'-30" West 414.98 feet ±; thence by a curve to the right of 2000.00 foot radius 412.24 feet ±; thence North 6°-44'-05" East 564.32 feet ±; thence North 9°-27'-25" East 331.24 feet ±; thence by a curve to the left of 1000.00 foot radius 339.44 feet ±; thence North 9°-59'-30" West 356.62 feet ±; thence North 6°-35'-45" West 498.64 feet ±; thence by a curve to the left of 800.00 foot radius 246.83 feet ±; thence North 24°-16'-25" West 196.61 feet ±; thence North 31°-37'-10" West 553.77 feet ±; thence North 28°-29'-35" West 355.93 feet ±; thence North 21°-05'-15" West 548.89 feet ±; thence North 25°-56'-22" West 347.95 feet ±; to a point shown on the plan as station 218+28.82, which is presumably on the Williamsburg-Conway Town Line.

Sept. Adj. Term.  
1959.

DESCRIPTION OF SOUTHERLY AND WESTERLY LOCATION LINE.

Beginning at a point bearing South 44°-45'-50" West and 35.00 feet ± distant from station 153+13.15; thence North 45°-14'-10" West 250.01 feet ± to a point bearing South 44°-45'-50" West and 35.00 feet ± distant from the point of intersection (P.I.) on the baseline tangent extended 145.26 feet ahead from P. C. station 154+18.38; thence North 2°-44'-37" East 80.25 feet ± to a point bearing North 18°-53'-36" West and 58.36 feet ± distant from the point of intersection (P. I.) on the baseline tangent extended 145.26 feet ahead from P. C. station 154+18.38; thence North 6°-26'-10" East 368.60 feet ± to a point bearing North 83°-33'-50" West and 25.00 feet ± distant from Station 159+65.09; thence by a curve to the right of 1625 foot radius 225.40 feet ± to a point bearing North 75°-36'-59" West and 23.63 feet ± distant from station 161+87.39; thence North 14°-23'-01" East 376.44 feet ± to a point bearing North 75°-36'-59" West and 18.98 feet ± distant from station 165+63.83; thence by a curve to the left of 475 foot radius 158.08 feet ± to a point bearing South 85°-18'-25" West and 23.15 feet ± distant from station 167+30.18; thence North 4°-41'-35" West 93.89 feet ± to a point bearing South 85°-18'-25" West and 21.22 feet ± distant from station 168+24.07; thence North 4°-41'-35" West 212.77 feet ± to a point bearing South 85°-18'-25" West and 19.90 feet ± distant from Station 170+36.84; thence by a curve to the right of 2825 foot radius 563.45 feet ± to a point bearing North 83°-15'-55" West and 25.00 feet ± distant from station 175+95.46; thence North 6°-44'-05" East 457.44 feet ± to a point bearing North 88°-39'-04" West and 25.00 feet ± distant from station 180+52.90; thence North 9°-27'-25" East 390.45 feet ± to a point bearing North 88°-32'-35" West and 25.00 feet ± distant from a point on the baseline tangent extended 59.21 feet ahead from P. C. station 183+84.14; thence by a curve to the left of 775 foot radius 315.69 feet ± to a point bearing

Sept. Adj. Term.  
1959.

South  $76^{\circ}-07'-06''$  West and 19.11 feet  $\pm$  distant from station 187+62.66; thence by a curve to the right of 2588.66 foot radius 329.18 feet  $\pm$  to a point bearing South  $83^{\circ}-14'-15''$  West and 20.00 feet  $\pm$  distant from station 190+88.59; thence North  $6^{\circ}-35'-45''$  West 455.19 feet  $\pm$  to a point bearing South  $83^{\circ}-14'-15''$  West and 20.00 feet  $\pm$  distant from station 195+43.77; thence by a curve to the left of 1175 foot radius 555.67 feet  $\pm$  to a point bearing South  $58^{\circ}-05'-39''$  West and 17.85 feet  $\pm$  distant from station 200+69.62; thence North  $31^{\circ}-54'-21''$  West 366.78 feet  $\pm$  to a point bearing South  $58^{\circ}-05'-39''$  West and 19.76 feet  $\pm$  distant from station 204+36.40; thence by a curve to the right of 1625 foot radius 96.91 feet  $\pm$  to a point bearing South  $61^{\circ}-30'-25''$  West and 17.29 feet  $\pm$  distant from station 205+31.42; thence North  $28^{\circ}-29'-35''$  West 316.78 feet  $\pm$  to a point bearing South  $61^{\circ}-30'-25''$  West and 15.00 feet  $\pm$  distant from station 208+48.20; thence by a curve to the right of 1625 foot radius 283.81 feet  $\pm$  to a point bearing South  $71^{\circ}-24'-40''$  West and 16.39 feet  $\pm$  distant from station 211+29.27; thence by a curve to the left of 2968.47 foot radius 390.22 feet  $\pm$  to a point bearing South  $63^{\circ}-46'-27''$  West and 21.67 feet  $\pm$  distant from station 215+25.80; thence North  $26^{\circ}-13'-33''$  West 311.78 feet  $\pm$  to a point bearing South  $85^{\circ}-43'-38''$  West and 24.95 feet  $\pm$  distant from station 218+28.82, which point is supposedly on the Williamsburg - Ashfield Town Line.

DESCRIPTION OF NORTHERLY AND EASTERLY LOCATION LINE

Beginning at a point bearing North  $44^{\circ}-45'-50''$  East and 15.00 feet distant from Station 153+13.15; thence by a curve to the right of 475.00 foot radius 428.38 feet  $\pm$  to a point bearing South  $83^{\circ}-33'-50''$  East and 25.00 feet  $\pm$  distant from station 157+72.86; thence North  $6^{\circ}-26'-10''$  East 192.24 feet  $\pm$  to a point bearing South  $83^{\circ}-33'-50''$  East and 25.00 feet  $\pm$  distant from station 159+65.09; thence by a curve to the right of 1575 foot radius 218.47 feet  $\pm$  to a point bearing South  $75^{\circ}-36'-59''$  East and 26.37 feet  $\pm$  distant from station 161+87.39; thence North  $14^{\circ}-23'-01''$  East 376.44 feet  $\pm$  to a point bearing South  $75^{\circ}-36'-59''$  East and 31.02 feet  $\pm$  distant from station 165+63.83; thence North  $12^{\circ}-11'-50''$  East 262.69 feet  $\pm$  to a point bearing South  $76^{\circ}-19'-25''$  East and 25.00 feet  $\pm$  distant from station 1+63.16 on the Conway Road Spur baseline; thence North  $76^{\circ}-19'-25''$  West 50.00 feet  $\pm$  to a point bearing North  $85^{\circ}-18'-25''$  East and 28.78 feet  $\pm$  distant from station 168+24.07 on the Ashfield Road baseline; thence North  $4^{\circ}-41'-35''$  West 212.77 feet  $\pm$  to a point bearing North  $85^{\circ}-18'-25''$  East and 30.20 feet  $\pm$  distant from station 170+36.84; thence by a curve to the right of 2775 foot radius 553.48 feet  $\pm$  to a point bearing South  $83^{\circ}-15'-55''$  East and 25.00 feet  $\pm$  distant from station 175+95.46; thence North  $6^{\circ}-44'-05''$  East 457.44 feet  $\pm$  to a point bearing South  $88^{\circ}-39'-04''$  East and 25.01 feet  $\pm$  distant from station 180+52.90; thence North  $9^{\circ}-27'-25''$  East 390.45 feet  $\pm$  to a point bearing South  $88^{\circ}-32'-35''$  East and 25.00 feet  $\pm$  distant from a point on the baseline tangent extended



59.21 feet ahead from P. C. Station 183+84.14; thence by a curve to the left of 825 foot radius 336.05 feet  $\pm$  to a point bearing North  $76^{\circ}-07'-06''$  East and 30.89 feet  $\pm$  distant from station 187+62.66; thence by a curve to the right of 2538.66 foot radius 322.82 feet  $\pm$  to a point bearing North  $83^{\circ}-14'-15''$  East and 30.00 feet  $\pm$  distant from station 190+88.59; thence North  $6^{\circ}-35'-45''$  West 455.19 feet  $\pm$  to a point bearing North  $83^{\circ}-14'-15''$  East and 30.00 feet  $\pm$  distant from station 195+43.77; thence by a curve to the left of 1225 foot radius 579.32 feet  $\pm$  to a point bearing North  $58^{\circ}-05'-39''$  East and 32.15 feet  $\pm$  distant from station 200+69.62; thence North  $31^{\circ}-54'-21''$  West 366.78 feet  $\pm$  to a point bearing North  $58^{\circ}-05'-39''$  East and 30.24 feet  $\pm$  distant from station 204+36.40; thence by a curve to the right of 1575 foot radius 93.93 feet  $\pm$  to a point bearing North  $61^{\circ}-30'-25''$  East and 32.71 feet  $\pm$  distant from station 205+31.42; thence North  $28^{\circ}-29'-35''$  West 316.78 feet  $\pm$  to a point bearing North  $61^{\circ}-30'-25''$  East and 35.00 feet  $\pm$  distant from station 208+48.20; thence by a curve to the right of 1575 foot radius 275.08 feet  $\pm$  to a point bearing North  $71^{\circ}-24'-40''$  East and 33.61 feet  $\pm$  distant from station 211+29.27; thence by a curve to the left of 3018.47 foot radius 396.79 feet  $\pm$  to a point bearing North  $63^{\circ}-46'-27''$  East and 28.33 feet  $\pm$  distant from station 215+25.80; thence North  $26^{\circ}-13'-33''$  West 291.56 feet  $\pm$  to a point bearing North  $85^{\circ}-43'-38''$  East and 28.95 feet  $\pm$  distant from station 218+28.82 which point is supposedly on the Williamsburg - Ashfield Town Line.

Sept. Adj. Term.  
1959.

#### DESCRIPTION OF DISCONTINUANCES

PARCEL NO. 1 - A parcel of land, located on the northerly side of Ashfield Road, between stations 153+13 and 153+95, and bounded as follows: Northerly by the existing location line of Ashfield Road 78 feet  $\pm$ ; southerly by the 1959 location line 78 feet  $\pm$ ; easterly by the existing location line 8 feet  $\pm$  to the point of beginning. It contains about 320 square feet.

PARCEL NO. 2 - A parcel of land, located on the easterly side of Ashfield Road, between stations 156+93 and 163+67, and bounded as follows: Easterly by the existing location line of Ashfield Road 89 feet  $\pm$ , 320 feet  $\pm$ , 103 feet  $\pm$ , and 158 feet  $\pm$  respectively; westerly by the 1959 location line 179 feet  $\pm$ ; 218 feet  $\pm$ , 192 feet  $\pm$ , and 81 feet  $\pm$  respectively, to the point of beginning. It contains about 6380 square feet.

PARCEL NO. 3 - A parcel of land, located on the westerly side of Ashfield Road, between stations 163+60 and 166+50 and bounded as follows: Westerly by the existing location line of Ashfield Road 283 feet  $\pm$ ; easterly by the 1959 location line; 83 feet  $\pm$ , and 202 feet  $\pm$  respectively, to the point of beginning. It contains about 750 square feet.

PARCEL NO. 4 - A parcel of land, located on the westerly side of Ashfield Road, between stations 166+66 and 169+70, and bounded as follows: Westerly by the existing location line of Ashfield Road 304 feet  $\pm$ ; northerly by land of Leon and Mabel Shumway 6 feet  $\pm$ ; easterly by the 1959 lo-

Sept. Adj. Term.  
1959.

cation line 146 feet  $\pm$ , 94 feet  $\pm$ , and 62 feet  $\pm$  respectively, to the point of beginning. It contains about 1340 square feet.

PARCEL NO. 5 - A parcel of land, located on the westerly side of Ashfield Road, between stations 169+70 and 175+0, and bounded as follows: Westerly by the existing location line of Ashfield Road 113 feet  $\pm$ , 283 feet  $\pm$ , and 137 feet  $\pm$  respectively; easterly by the 1959 location line 469 feet  $\pm$  and 66 feet  $\pm$  respectively; southerly by land of Paul M. and Louise M. Rice 6 feet  $\pm$ , to the point of beginning. It contains about 1890 square feet.

PARCEL NO. 6 - A parcel of land, located on the westerly side of Ashfield Road, between stations 184+43 and 194+60, and bounded as follows: Westerly by the existing location line of Ashfield Road 98 feet  $\pm$ , 110 feet  $\pm$ , 116 feet  $\pm$ , 172 feet  $\pm$ , 320 feet  $\pm$  and 194 feet  $\pm$  respectively; easterly by the 1959 location line 372 feet  $\pm$ , 329 feet  $\pm$  and 316 feet  $\pm$  respectively, to the point of beginning. It contains about 4830 square feet.

PARCEL NO. 7 - A parcel of land, located on the westerly side of Ashfield Road, between stations 195+44 and 218+40, and bounded as follows: Westerly by the existing location line of Ashfield Road 124 feet  $\pm$ , 80 feet  $\pm$ , 310 feet  $\pm$ , 360 feet  $\pm$ , 285 feet  $\pm$ , 120 feet  $\pm$ , 56 feet  $\pm$ , 93 feet  $\pm$ , 86 feet  $\pm$ , 79 feet  $\pm$ , 109 feet  $\pm$ , 350 feet  $\pm$  and 235 feet respectively; northerly by Williamsburg-Conway Town Line 5 feet  $\pm$ ; easterly by the 1959 location line 312 feet  $\pm$ , 390 feet  $\pm$ , 284 feet  $\pm$ , 317 feet  $\pm$ , 97 feet  $\pm$ , 367 feet  $\pm$ , and 556 feet  $\pm$  respectively, to the point of beginning. It contains about 14,820 square feet.

For the purpose of laying out, relocating or altering the aforesaid Ashfield Road in the town of Williamsburg, Massachusetts, the County Commissioners, acting for said County of Hampshire, by virtue of the power and authority conferred upon them by Chapter 82 of the General Laws (Ter. Ed.) and of any and every other power and authority them hereto in any wise enabling, having complied with all the preliminary requirements prescribed by law, do hereby take in fee simple in the name and on behalf of the County of Hampshire, the land hereinafter referred to and rights in land and all easements, privileges and appurtenances thereto belonging, being several parcels of land situate in the Town of Williamsburg, County of Hampshire, including all trees located thereon, said parcels of land being shown on a plan hereinbefore referred to, entitled: "The Commonwealth of Massachusetts Plan of Ashfield Road in the town of Williamsburg Hampshire County as laid out by the County Commissioners Office of the Department of Public Works Scale: 1 inch = 40 feet;" said plan to be filed with a copy of this Order of Taking which is to be recorded in the Registry of Deeds of Hampshire County at Northampton.

For damages sustained by persons in their property by reason of

the aforesaid takings, the following awards are made:

<u>No. of Parcel</u>	<u>Supposed Owner</u>	<u>Area-Sq. Ft.</u>	<u>Award</u>	<u>Sept. Adj. Term.</u>
1	Carl M. Hemenway	2,400	\$ 1.00	1959.
2 and 4	Peter F. & Angelina Carando	6,780	1.00	
3	Paul M. and Louise M. Rice	6,080	1.00	
5	Travers C. McInnis ) Pauline Burt ) Edith C. Stackpole )	1,110	1.00	
6	John B. and Viola L. Choquette	1,290	1.00	
7 and 8	Mrs. Bertha Webber	1,900	1.00	
9 and 10	Leon and Mabel Shumway	18,180	1.00	

The names of owners herein given, although supposed to be correct, are such only as matters of opinion and belief.

The Selectmen of the Town of Williamsburg are directed to cause permanent markers either of stone or concrete to be erected and maintained at appropriate places along said layout in order that the location of the highway may be readily ascertained.

Raymond A. Lyman

Hiram H. Brownell

Edwin M. Podolak

Hampshire County Commissioners.

October 30, 1959.

Selectmen of Huntington, Petition for the layout, alteration or relocation of Montgomery Road from the State Highway (Route 112) to the Montgomery Town Line.

To the Honorable County Commissioners for the County of Hampshire.

Respectfully represent your petitioners, being inhabitants of the town of Huntington, that common convenience and necessity require the layout, relocation or alteration of Montgomery Road, described as follows:

Beginning at its junction with the State Highway leading from Huntington to Worthington, known as Route #112, and running in a southeasterly direction for a distance of approximately 4600 feet to the Montgomery-Huntington town line.

WHEREFORE, your petitioners pray that you will, after due notice, view and hearing, as soon as may be, proceed to lay out, relocate or alter said road or such portion thereof as may be deemed necessary and proper.

Dated this twenty-sixth day of August, A.D. 1959.

Alfred Belisle

Robert Fennell

Hans Schott

Selectmen of the town of Huntington.

The foregoing petition was filed August 28, 1959. The Commis-

Selectmen of  
Huntington,  
Petition for  
layout of  
Montgomery Road.  
3874.

Sept. Adj. Term.  
1959.

sioners appointed Friday, the twenty-fifth day of September then next and eleven o'clock in the forenoon, at the Courthouse in Northampton as the time and place for hearing the parties; and caused a copy of said petition to be served upon the clerk of the town of Huntington, being the town within which such layout was prayed for, fifteen days at least before the time appointed for said hearing; and also caused abstracts of said petition, containing the substance thereof, to be posted in two public places in said town; and also gave notice to all persons interested by causing a copy of said petition to be published two weeks successively in the Daily Hampshire Gazette, a newspaper published in said County, said posting and the last publication of said copy having been seven days at least before the time appointed for said hearing; and before said hearing was had, said Commissioners gave notice in like manner as described in the foregoing notice of the petition, to all persons interested, of the time and place for commencing said hearing.

And on the said twenty-fifth day of September the Commissioners met at the time and place appointed and determined to hear the parties; and having heard the parties, said Commissioners then proceeded to consider and adjudicate upon the prayer of said petition; and after considering the same, said Commissioners did then and there adjudge that common convenience and necessity require that said layout be made. The hearing was thence adjourned for filing of plans and descriptions.

On the thirtieth day of October, 1959 the Commissioners met and did order that said layout be made in accordance with plan on file and the following description:

HUNTINGTON - MONTGOMERY ROAD

1959 County Layout

The layout of Montgomery Road encompasses the entire length of said road beginning at its junction with the State Highway leading from Huntington to Worthington, known as Route #112 and running in a southeasterly direction about 4,600 feet to the Montgomery-Huntington town line, and is more fully described as follows:-

The base line of location is that of a survey made by the Engineers of the Department of Public Works, and begins at an angle point on the existing base line of State Highway Route #112 shown as station 386+38.10 on the plans of the 1920 State Highway Layout, this angle point being shown on the plan accompanying this description as station 0+11.99 of the base line for Montgomery Road, and extends thence South  $29^{\circ}-43'-07.5''$  East 103.10 to a point shown on plan as station 1+15.09; thence by a curve to the right of 480.00 feet radius 165.03 feet to a point shown on plan as station 2+80.12; thence South  $10^{\circ}-01'-15''$  East 235.93 feet to a point shown on plan as station 5+16.05; thence by a curve to the right of 400.00 feet radius 113.77 feet to a point shown on plan as station 6+29.82; thence

South  $6^{\circ}-16'-32''$  West 214.99 feet to a point shown on plan as station 8+44.81; thence by a curve to the left of 600.00 feet radius 162.32 feet to a point shown on plan as station 10+07.13; thence South  $9^{\circ}-13'-31''$  East 165.40 feet to a point shown on plan as station 11+72.53; thence by a curve to the left of 600.00 feet radius 162.49 feet to a point shown on plan as station 13+35.02; thence South  $24^{\circ}-14'-30''$  East 643.07 feet to a point shown on plan as station 19+78.09; thence by a curve to the left of 600.00 feet radius 317.21 feet to a point shown on plan as station 22+95.30; thence South  $54^{\circ}-32'-00''$  East 683.28 feet to a point shown on plan as station 29+78.58; thence by a curve to the right of 600.00 feet radius 343.83 feet to a point shown on plan as station 33+22.41; thence South  $21^{\circ}-42'-00''$  East 423.84 feet to a point shown on plan as station 37+46.25; thence South  $28^{\circ}-27'-50''$  East 854.15 feet to a point shown on plan as station 46+00.40; thence South  $19^{\circ}-14'-50''$  East 17.60 feet to a point shown on the plan as station 46+18.00 on the Huntington - Montgomery Town Line.

Sept. Adj. Term.  
1959.

EASTERLY LOCATION LINE

The easterly location line begins at a point on the existing easterly side line of State Highway Route #112 of the 1920 State Highway Layout, said point bearing North  $74^{\circ}-58'-10''$  East and 26.06 feet distant from station 0+11.99 of the above described base line as shown on the plan accompanying this description; thence South  $32^{\circ}-33'-38.5''$  East 96.61 feet to a point bearing North  $60^{\circ}-16'-52.5''$  East and 30.00 feet distant from station 1+15.09 of the above described base line; thence southerly 30.00 feet distant from, and parallel to, the above described base line to a point bearing North  $65^{\circ}-00'-39''$  East and 30.05 feet distant from station 37+46.25; thence South  $28^{\circ}-16'-43''$  East 873.08 feet to a point on the Huntington-Montgomery town line, said point bearing South  $81^{\circ}-06'-11''$  East and 34.19 feet distant from station 46+00.40 of the above described base line, this point marking also the southerly end of the herein described easterly side line.

WESTERLY LOCATION LINE

The westerly location line begins at a point on the existing easterly side line of State Highway Route #112 of the 1920 State Highway Layout, said point bearing South  $4^{\circ}-20'-33.5''$  West and 81.88 feet distant from station 0+11.99 of the above described base line as shown on the plan accompanying this description; thence South  $53^{\circ}-56'-19.5''$  East 38.67 feet to a point bearing South  $60^{\circ}-16'-52.5''$  West and 30.00 feet distant from station 1+15.09 of the above described base line; thence southerly 30.00 feet distant from, and parallel to, the above described base line to a point bearing South  $65^{\circ}-00'-39''$  West and 30.05 feet distant from station 37+46.25 of the above described base line; thence South  $28^{\circ}-16'-43''$  East 869.98 feet to a point on the Huntington-Montgomery town line, said point bearing South  $38^{\circ}-25'-28''$  West and 35.67 feet distant from station 46+00.40

Sept. Adj. Term.  
1959.

of the above described base line, this point marking also the southerly end of the herein described westerly side line.

For the purpose of laying out, relocating or altering the aforesaid Montgomery Road in the town of Huntington, the County Commissioners, acting for said County of Hampshire, by virtue of the power and authority conferred upon them by Chapter 82 of the General Laws (Ter. Ed.) and of any and every other power and authority them hereto in any wise enabling, having complied with all the preliminary requirements prescribed by law, do hereby take in fee simple in the name and on behalf of the County of Hampshire, the land hereinafter referred to and rights in land and all easements, privileges and appurtenances thereto belonging, being several parcels of land situate in the Town of Huntington, County of Hampshire, including all trees located thereon, said parcels of land being shown on a plan hereinbefore referred to, entitled: "Commonwealth of Massachusetts Plan of Road in the Town of Huntington Hampshire County Laid out as a County Highway by the County Commissioners Scale: 1" = 40' January 1959;" said plan to be filed with a copy of this Order of Taking which is to be recorded in the Registry of Deeds of Hampshire County at Northampton.

For damages sustained by persons in their property by reason of the aforesaid takings, the following awards are made:

<u>No. of Parcel</u>	<u>Supposed Owner</u>	<u>Area-Sq.Ft.</u>	<u>Award</u>
1, 2 and 3	George and Estella Hickerson	5,340	\$ 1.00
4 and 5	Richard D. and Clara A. Carmel	30,230	1.00
6	Harolde N. Searles	2,140	1.00
7	Mrs. Mildred H. Moore	16,600	1.00
8, 9, 10 and 11	Almira U. and Orel E. Manley	30,130	1.00
12	Arthur E. and Evelyn Pomeroy	400	1.00

The names of owners herein given, although supposed to be correct, are such only as matters of opinion and belief.

The Selectmen of the Town of Huntington are directed to cause permanent markers either of stone or concrete to be erected and maintained at appropriate places along said layout in order that the location of the highway may be readily ascertained.

Raymond A. Lyman

Hiram H. Brownell

Edwin M. Podolak

Hampshire County Commissioners.

October 30, 1959.

-----

Selectmen of Williamsburg, Petition for the layout, relocation or alteration of Ashfield Road from Station 153+15 to Station 140+0<sub>+</sub>.

Sept. Adj. Term.

To the Honorable County Commissioners for the County of Hampshire.

1959.

Respectfully represent your petitioners, being inhabitants of the town of Williamsburg, that common convenience and necessity require the layout, relocation or alteration of Ashfield Road, so-called, described as follows:

Beginning at Station 153+15 and running in a general southerly direction to Station 140+0<sub>+</sub>, a distance of approximately 1315 feet.

WHEREFORE, your petitioners pray that you will, after due notice, view and hearing, as soon as may be, proceed to lay out, relocate or alter said Ashfield Road or such portion thereof as may be deemed necessary and proper.

Dated this twenty-fourth day of September 1959.

Walter E. Kellogg, Jr.

Frank P. Paul

Carl M. Hemenway

Selectmen of the town of Williamsburg.

The foregoing petition was filed September 25, 1959. The Commissioners, deeming a view of the premises expedient, appointed Friday, the sixteenth day of October then next and one thirty o'clock in the afternoon, at the premises in Williamsburg as the time and place for viewing the premises; and caused a copy of said petition to be served upon the clerk of the town of Williamsburg, being the town within which such layout was prayed for, fifteen days at least before the time appointed for said view; and also caused abstracts of said petition, containing the substance thereof, to be posted in two public places in said town; and also gave notice to all persons interested by causing a copy of said petition to be published two weeks successively in the Daily Hampshire Gazette, a newspaper published in said County, said posting and the last publication of said copy having been seven days at least before the time appointed for said view; and before said view was had, said Commissioners gave notice in like manner as described in the foregoing notice of the petition, to all persons interested, of the time and place for commencing said view.

Selectmen of  
Williamsburg,  
Petition for  
layout of  
Ashfield Road.

3886.

And on the said sixteenth day of October the Commissioners met at the time and place appointed, and proceeded to view the premises, and having viewed the same the Commissioners then determined to hear the parties at the same time of said view; and having heard the parties, said Commissioners then proceeded to consider and adjudicate upon the prayer of said petition; and after considering the same, said Commissioners did then and there adjudge that common convenience and necessity require that said layout be made. This hearing was thence adjourned for filing of plans and descriptions.

On the thirtieth day of said October, the Commissioners met and

Sept. Adj. Term.  
1959.

did order that said layout be made in accordance with plan on file and the following description:

1959 ALTERATION AND RELOCATION OF  
COUNTY LAYOUT ON ASHFIELD ROAD IN WILLIAMSBURG

The stations on Ashfield Road so-called, to which the Location Lines, Land Takings and Discontinuances are referred are those of a baseline surveyed by engineers of the Massachusetts Department of Public Works in 1953, recorded in Notebook No. 13436, and are more fully described hereinafter. The names of the property owners are correct as far as may be ascertained by checking with the Assessors of the Town of Williamsburg.

DESCRIPTION OF BASELINE

Beginning at Station 140+67.69 of the Ashfield Road baseline, North  $2^{\circ}-01'-25''$  West 153.03 feet  $\pm$ ; thence North  $13^{\circ}-02'-35''$  West 532.83 feet  $\pm$ ; thence by a curve to the left of 500.00 foot radius 280.94 feet  $\pm$ ; thence North  $45^{\circ}-14'-10''$  West 278.66 feet  $\pm$ ; to a point shown on the plan as Station 153+13.15, which point is the beginning of a previous 1959 Alteration and Relocation of County Layout.

DESCRIPTION OF EASTERLY LOCATION LINE

Beginning at a point bearing North  $87^{\circ}-58'-35''$  East and 25.00 feet  $\pm$  distant from Station 140+67.69; thence north by a curve to the left of 1625.00 foot radius 312.52 feet  $\pm$  to a point bearing North  $76^{\circ}-57'-25''$  East and 25.00 feet  $\pm$  distant from Station 143+74.35; thence North  $13^{\circ}-02'-35''$  West 311.41 feet  $\pm$  to a point bearing North  $76^{\circ}-57'-25''$  East and 25.00 feet  $\pm$  distant from Station 146+85.76; thence by a curve to the left of 825.00 foot radius 463.65 feet  $\pm$  to a point bearing North  $44^{\circ}-45'-50''$  East and 15.00 feet distant from Station 151+05.19; thence North  $45^{\circ}-14'-10''$  West 207.96 feet  $\pm$  to a point bearing North  $44^{\circ}-45'-50''$  East and 15.00 feet  $\pm$  distant from Station 153+13.15 which is the beginning of a previous 1959 alteration and Relocation of County Layout.

DESCRIPTION OF WESTERLY LOCATION LINE

Beginning at a point bearing South  $87^{\circ}-58'-35''$  West and 25.00 feet  $\pm$  distant from Station 140+67.69; thence by a curve to the left of 1575.00 foot radius 302.90 feet  $\pm$  to a point bearing South  $76^{\circ}-57'-25''$  West and 25.00 feet  $\pm$  distant from Station 143+74.35; thence North  $13^{\circ}-02'-35''$  West and 311.41 feet  $\pm$  to a point bearing South  $76^{\circ}-57'-25''$  West and 25.00 feet  $\pm$  distant from Station 146+85.76; thence by a curve to the left of 775.00 foot radius 435.55 feet  $\pm$  to a point bearing South  $44^{\circ}-45'-50''$  West and 35.00 feet  $\pm$  distant from Station 151+05.19; thence North  $45^{\circ}-14'-10''$  West 207.96 feet  $\pm$  to a point bearing South  $44^{\circ}-45'-50''$  West and 35.00 feet  $\pm$  distant from Station 153+13.15, which point is the beginning of a previous 1959 alteration and Relocation of County Layout.



DESCRIPTION OF DISCONTINUANCES

PARCEL NO. 1 - A parcel of land located on the easterly side of Ashfield Road between Stations 140+68 and 142+85, and bounded as follows: Easterly by the existing location line of Ashfield Road 185 feet  $\pm$  and 34 feet  $\pm$  respectively, westerly by the 1959 location line 219 feet  $\pm$ ; southerly by the 1959 location line 2 feet  $\pm$  to the point of beginning. It contains about 630 square feet.

Sept. Adj. Term.  
1959.

PARCEL NO. 2 - A parcel of land located on the westerly side of Ashfield Road between Stations 143+0 and 147+21, and bounded as follows: Westerly by the existing location line of Ashfield Road 147 feet  $\pm$ , 91 feet  $\pm$ , and 184 feet  $\pm$  respectively; easterly by the 1959 location line 33 feet  $\pm$ , 311 feet  $\pm$ , and 73 feet  $\pm$  respectively to the point of beginning. It contains about 3130 square feet.

PARCEL NO. 3 - A parcel of land located on the easterly side of Ashfield Road between Stations 147+37 and 153+13 and bounded as follows: Easterly by the existing location line of Ashfield Road 100 feet  $\pm$ , 150 feet  $\pm$  and 339 feet  $\pm$  respectively; northerly by the 1959 location line 9 feet  $\pm$ ; westerly by the 1959 location line 208 feet  $\pm$ , and 413 feet  $\pm$ , respectively, to the point of beginning. It contains about 7000 square feet.

For the purpose of laying out, relocating or altering the aforesaid Ashfield Road in the town of Williamsburg, Massachusetts, the County Commissioners, acting for said County of Hampshire, by virtue of the power and authority conferred upon them by Chapter 82 of the General Laws (Ter. Ed.) and of any and every other power and authority them hereto in any wise enabling, having complied with all the preliminary requirements prescribed by law, do hereby take in fee simple in the name and on behalf of the County of Hampshire, the land hereinafter referred to and rights in land and all easements, privileges and appurtenances thereto belonging, being several parcels of land situate in the Town of Williamsburg, County of Hampshire, including all trees located thereon, said parcels of land being shown on a plan hereinbefore referred to, entitled: "The Commonwealth of Massachusetts Plan of Road in the Town of Williamsburg Hampshire County Laid out by the County Commissioners Scale: 40 feet to the inch;" said plan to be filed with a copy of this Order of Taking which is to be recorded in the Registry of Deeds of Hampshire County at Northampton.

For damages sustained by persons in their property by reason of the aforesaid takings, the following awards are made:

<u>No. of Parcel</u>	<u>Supposed Owner</u>	<u>Area-Sq. Ft.</u>	<u>Award</u>
1, 2 and 5	Carl M. Hemenway	10,740	\$ 1.00
3	George D. Judd	1,170	1.00
4	Stanley and Ruth A. Guzik	40	1.00

The names of owners herein given, although supposed to be correct, are such only as matters of opinion and belief.

Sept. Adj. Term.  
1959.

The Selectmen of the Town of Williamsburg are directed to cause permanent markers either of stone or concrete to be erected and maintained at appropriate places along said layout in order that the location of the highway may be readily ascertained.

Raymond A. Lyman

Hiram H. Brownell

Edwin M. Podolak

Hampshire County Commissioners.

October 30, 1959.

-----  
Hampshire, ss.

On this thirtieth day of October, 1959, it is ordered by the County Commissioners here that this meeting be now adjourned without day.

And the same was adjourned accordingly.

-----  
Hampshire, ss.

On the third day of November, 1959, the County Commissioners met according to adjournment.

-----  
Accounts.

Sundry Bills against the County are now presented examined and allowed.

Accounts.  
3890.✓

And the same amounting in all to the sum of sixty nine thousand five hundred seven dollars and ninety six cents are ordered to be paid out of the County Treasury.

And certified to the County Treasurer November 3, 1959.

-----  
Dog Damages.

The sum of seven hundred fifty dollars and eighty five cents is allowed for damages done to livestock or fowls by dogs and for services performed under Chapter 140 of the General Laws (Ter. Ed.) and the same is ordered to be paid out of the monies received by the Treasurer under the provisions of said Act.

Dog Damages.  
3891.✓

And certified to the County Treasurer November 3, 1959.  
-----

Hampshire, ss.

On the third day of November, 1959, it is ordered by the County Commissioners here that all matters finished and completed be recorded by the Clerk; that all matters unfinished stand continued to the next regular meeting of said Commissioners to be holden as aforesaid, and that this meeting be now adjourned without day.

And the same was adjourned accordingly.

Attest: *Merill E. Touley* Clerk.

Sept. Adj. Term.  
1959.

Hampshire, ss.

On the sixth day of November, 1959, the County Commissioners met according to adjournment.

Bolac J. Skowron, Request for approval of construction of a dam easterly of River Road approximately 900 feet north of Old Belchertown Road in the Town of Ware.

The aforesaid request, plan and specifications were filed on August 7, 1959 and referred to Tighe & Bond, Inc. of Holyoke, Massachusetts for recommendations.

On the second day of September, 1959 the following changes in the design of the dam were recommended by Tighe & Bond, Inc.:

- (a) The spillway crest be lowered from Elevation 96.0 to 95.1 to increase its capacity and maintain the normal pond surface elevation near elevation 95.0.
- (b) The spillway effluent pipe be increased from 12" diameter to 18" diameter to increase its capacity.
- (c) The concrete riser be changed to conform to lower crest and larger outlet pipe size.
- (d) The elevation of the top of the dam be raised from 97.0 to 98.0 to obtain more freeboard and to protect the top of the dam from frost action.

On the sixth day of November, 1959 recommendation received from Tighe & Bond, Inc. that the revised plans be approved for construction.

Bolac J. Skowron,  
Request Approval  
of dam in  
Ware.  
3869.✓

Vote re Bids for Truck for Mt. Tom State Reservation.

On the eighteenth day of September, 1959 bids were advertised by the Mt. Tom State Reservation Commission for furnishing and delivery to the Mt. Tom State Reservation of one 1960 Model - four wheel drive pick-up truck with 6-cylinder motor; this truck to be equipped with a Meyers electric lift, 6 ft. blade snow plow complete and installed; a 1952 Willys 4 W D ½ ton pickup truck complete with snow plow and hydraulic lift to be taken in trade; bids to be opened at the Superior Court House in Spring-

Vote re Bids for  
Truck for Mt. Tom  
State Reservation.  
3881.✓

Sept. Adj. Term.  
1959.

field at twelve o'clock noon on Wednesday, October 7, 1959. The Commission reserved the right to reject any and/or all bids.

On the seventh day of October aforesaid, the following bids were received:

	<u>Net Price</u>
Don Allen Chevrolet, Inc., Holyoke, Mass.	\$ 2258.00
Automobile Sales Company, Springfield, Mass.	2295.00
Cahillane Motors, Northampton, Mass.	2399.00
Defoe Ford Inc., Holyoke, Mass.	2125.00
Germano Ford Sales, Easthampton, Mass.	1748.00
F. N. Graves & Son, Inc., Williamsburg, Mass.	2551.92
International Harvester Co., West Springfield, Mass.	2046.40
Lang Motor Sales, Inc., Northampton, Mass.	2800.00
Leader Chevrolet, West Springfield, Mass.	2454.00
Pickup Motor Company, Inc., Holyoke, Mass.	2375.00

On the sixth day of November, 1959, it was voted by the Hampshire County Commissioners to concur in a vote of the Hampden County Commissioners accepting the bid of Germano Ford Sales, 51 Holyoke Street, Easthampton, Mass., for the furnishing of and delivery to the Mt. Tom State Reservation of one (1) 1960 model Ford four wheel drive pickup truck in the net amount of One Thousand Seven Hundred Forty-Eight Dollars (\$1,748.00), said bid being the lowest of all bids received.

-----

Selectmen of  
Belchertown,  
Petition for  
the layout of  
Turkey Hill Road.  
3888.

Selectmen of Belchertown, Petition for the layout, relocation or alteration of Turkey Hill Road (Route 21) from Sta. 27+80.89 to Sta. 65+77.47. To the Honorable County Commissioners for the County of Hampshire.

Respectfully represent your petitioners, being inhabitants of the town of Belchertown, that common convenience and necessity require the layout, relocation or alteration of Turkey Hill Road (Route 21) so-called, described as follows:

Beginning at Station 27+80.89 and running in a general northerly direction to Station 65+77.47.

WHEREFORE, your petitioners pray that you will, after due notice, a view and hearing, as soon as may be, proceed to lay out, relocate or alter said way or such portion thereof as may be deemed necessary and proper.

Dated this 29th day of Sept. 1959.

Michael S. Mathras  
Raymond C. Gay  
Charles F. Austin

Selectmen of the town of Belchertown.

The foregoing petition was filed October 2, 1959. The Commis-

sioners, deeming a view of the premises expedient, appointed Monday, the nineteenth day of October current and two o'clock in the afternoon, at the premises in Belchertown as the time and place for viewing the premises; and caused a copy of said petition to be served upon the clerk of the town of Belchertown, being the town within which such layout was prayed for, fifteen days at least before the time appointed for said view; and also caused abstracts of said petition, containing the substance thereof, to be posted in two public places in said town; and also gave notice to all persons interested by causing a copy of said petition to be published two weeks successively in the Daily Hampshire Gazette, a newspaper published in said County, said posting and the last publication of said copy having been seven days at least before the time appointed for said view; and before said view was had, said Commissioners gave notice in like manner as described in the foregoing notice of the petition, to all persons interested of the time and place for commencing said view.

Sept. Adj. Term.  
1959.

And on the said nineteenth day of October the Commissioners met at the time and place appointed, and proceeded to view the premises, and having viewed the same the Commissioners then determined to hear the parties at the same time of said view; and having heard the parties, said Commissioners then proceeded to consider and adjudicate upon the prayer of said petition; and after considering the same, said Commissioners did then and there adjudge that common convenience and necessity require that said layout be made. This hearing was thence continued for filing of plans and descriptions.

On the sixth day of November then next, the Commissioners met and did order that said layout be made in accordance with plan on file and the following description:

The stations on Turkey Hill Road, Route 21, so called, to which the location lines and land takings are referred are those of a baseline surveyed by engineers of the Massachusetts Department of Public Works, recorded in Note Book 11762 and is more fully described hereinafter.

The names of property owners are correct as far as may be ascertained by checking with the Assessors of the town of Belchertown.

The fences & walls have been assumed to be the existing Town layout.

DESCRIPTION OF BASELINE:

Beginning at a point on the Turkey Hill Road Baseline shown on the plan as station 27+80.89, being the ending of the 1953 County Layout; thence North 39° 07' 15" West 170.39 feet; thence North 37° 49' 15" West 263.97 feet; thence North 37° 22' 25" West 358.07 feet; thence North 12° 44' 55" West 353.17 feet; thence North 12° 45' 05" East 452.90 feet; thence North 18° 11' 25" East 157.84 feet to a P.C. thence by a curve of 480.00 feet radius to the left 334.40 feet to a P.T.; thence North 21° 43' 35"

Sept. Adj. Term.  
1959.

West 952.40 feet; thence North  $26^{\circ} 39' 55''$  West 813.79 feet to station 65+77.47.

DESCRIPTION OF WESTERLY LOCATION LINE:

Beginning at a point on the 1953 County Layout bearing South  $50^{\circ} 52' 45''$  West and 30.00 feet distant from station 27+80.89; thence North  $37^{\circ} 15' 59''$  West 219.76 feet to a point bearing South  $52^{\circ} 10' 45''$  West and 24.00 feet distant from station 30+00.00; thence North  $52^{\circ} 10' 45''$  East 5.00 feet to a point bearing South  $52^{\circ} 10' 45''$  West and 19.00 feet distant from station 30+00.00; thence North  $39^{\circ} 00' 03''$  West 420.89 feet to a point bearing South  $51^{\circ} 11' 39''$  West and 29.28 feet distant from station 34+21.28; thence South  $51^{\circ} 11' 39''$  West 5.00 feet to a point bearing South  $51^{\circ} 11' 39''$  West and 34.28 feet distant from station 34+21.28; thence by a curve of radius 750.00 feet to the right a distance of 719.83 feet to a point bearing North  $73^{\circ} 48' 54''$  West and 35.16 feet distant from station 41+13.76; thence North  $17^{\circ} 43' 12''$  East 187.21 feet to a point bearing North  $71^{\circ} 48' 35''$  West and 18.97 feet distant from station 43+00.57; thence North  $18^{\circ} 11' 25''$  East 182.82 feet to a point bearing North  $71^{\circ} 48' 35''$  West and 11.50 feet distant from station 44+83.75; thence by a curve of radius 575.00 feet to the left a distance of 399.15 feet to a point bearing South  $68^{\circ} 25' 01''$  West and 21.43 feet distant from station 48+96.15; thence North  $21^{\circ} 34' 59''$  West 627.93 feet to a point bearing South  $68^{\circ} 25' 01''$  West and 19.86 feet distant from station 55+24.08; thence by a curve of radius 3975.00 feet to the left a distance of 384.39 feet to a point bearing South  $62^{\circ} 52' 35''$  West and 29.69 feet distant from station 59+11.08; thence North  $27^{\circ} 07' 25''$  West 666.37 feet to a point bearing South  $62^{\circ} 52' 35''$  West and 35.02 feet distant from station 65+77.47.

DESCRIPTION OF EASTERLY LOCATION LINE:

Beginning at a point on the 1953 County Layout bearing North  $50^{\circ} 52' 45''$  East and 30.00 feet distant from station 27+80.89; thence North  $37^{\circ} 15' 33''$  West 218.39 feet to a point bearing North  $52^{\circ} 10' 45''$  East and 36.00 feet distant from station 30+00.00; thence North  $38^{\circ} 59' 58''$  West 421.81 feet to a point bearing North  $51^{\circ} 11' 39''$  East and 25.72 feet distant from station 34+21.28; thence by a curve of radius 690.00 feet to the right a distance of 662.24 feet to a point bearing South  $73^{\circ} 48' 54''$  East and 24.83 feet distant from station 41+13.76; thence North  $14^{\circ} 38' 03''$  East 185.46 feet to a point bearing South  $71^{\circ} 48' 35''$  East and 31.03 feet distant from station 43+00.57; thence North  $18^{\circ} 11' 25''$  East 182.82 feet to a point bearing South  $71^{\circ} 48' 35''$  East and 38.50 feet distant from station 44+83.75; thence by a curve of radius 625.00 feet to the left a distance of 433.86 feet to a point bearing North  $68^{\circ} 25' 01''$  East and 28.57 feet distant from station 48+96.15; thence North  $21^{\circ} 34' 59''$  West 627.93 feet to a point bearing North  $68^{\circ} 25' 01''$  East and 30.14 feet distant from station 55+24.08; thence by a curve of radius 4025.00 feet to the left a distance

of 389.22 feet to a point bearing North  $62^{\circ} 52' 35''$  East and 20.31 feet distant from station 59+11.08; thence North  $27^{\circ} 07' 25''$  West 666.37 feet to a point bearing North  $62^{\circ} 52' 35''$  East and 14.98 feet distant from station 65+77.47.

Sept. Adj. Term.  
1959.

DESCRIPTIONS OF DISCONTINUANCES

PARCEL NO. 1 - A parcel of land located on the westerly side of Turkey Hill Road, between stations 30+00 and 31+35 and bounded as follows: Westerly by the existing location line of Turkey Hill Road 135 feet  $\pm$ ; northerly by land of Walter S. Sobczak 3 feet  $\pm$ ; easterly by the 1959 location line 135 feet  $\pm$ ; southerly 2 feet  $\pm$  to the point of beginning. It contains about 390 square feet.

PARCEL NO. 2 - A parcel of land located on the westerly side of Turkey Hill Road between stations 31+35 and 35+00, and bounded as follows: westerly by the existing location line of Turkey Hill Road 316 feet  $\pm$  and 50 feet respectively; easterly by the 1959 Location Line 75 feet  $\pm$ ; Northerly by the 1959 Location Line 5 feet  $\pm$ ; easterly by the 1959 location line 290 feet  $\pm$ ; southerly by land of Louis Henrichon 3 feet  $\pm$ , to the point of beginning. It contains about 1950 square feet.

PARCEL NO. 3 - A parcel of land located on the westerly side of Turkey Hill Road between stations 39+26 and 43+15 and bounded as follows: Westerly by the existing location line of Turkey Hill Road 55 feet  $\pm$ , 257 feet  $\pm$  and 76 feet  $\pm$  respectively; northerly by land of David Small 17 feet  $\pm$ ; easterly by the 1959 location line 14 feet  $\pm$ , 187 feet  $\pm$ , and 191 feet  $\pm$  respectively, to the point of beginning. It contains about 0.09 Acres.

PARCEL NO. 4 - A parcel of land located on the westerly side of Turkey Hill Road between stations 43+10 and 45+60, and bounded as follows: Westerly by the existing location line of Turkey Hill Road 195 feet  $\pm$  and 60 feet  $\pm$  respectively; easterly by the 1959 location line 80 feet  $\pm$  and 168 feet  $\pm$  respectively; southerly by land of Preston and Georgia L. Atwood 14 feet  $\pm$ , to the point of beginning. It contains about 0.04 Acres.

PARCEL NO. 5 - A parcel of land located on the westerly side of Turkey Hill Road between stations 48+30 and 49+98 and bounded as follows: Westerly by the existing location line of Turkey Hill Road 165 feet  $\pm$ ; northerly by land of Myrtle C. Williams 4 feet  $\pm$ ; easterly by the 1959 location line 101 feet  $\pm$ , and 63 feet  $\pm$  respectively, to the point of beginning. It contains about 330 square feet.

PARCEL NO. 6 - A parcel of land located on the westerly side of Turkey Hill Road between stations 50+0 and 56+0 and bounded as follows: Westerly by the existing location line of Turkey Hill Road 602 feet  $\pm$ ; northerly by land of Bertram R. and Evelyn L. Butler 4 feet  $\pm$ ; easterly by the 1959 location line 602 feet  $\pm$ ; southerly by land of David Small 4 feet  $\pm$ , to the point of beginning. It contains about 0.06 Acres.

Sept. Adj. Term.  
1959.

PARCEL NO. 7 - A parcel of land located on the westerly side of Turkey Hill Road between stations 56+0 and 57+40 and bounded as follows: westerly by the existing location line of Turkey Hill Road 140 feet  $\pm$ ; easterly by the 1959 location line 140 feet  $\pm$ ; southerly by land of Myrtle C. Williams 4 feet  $\pm$ , to the point of beginning. It contains about 280 square feet.

For the purpose of laying out, relocating or altering the aforesaid Turkey Hill Road (Route 21) in the town of Belchertown, the County Commissioners, acting for said County of Hampshire, by virtue of the power and authority conferred upon them by Chapter 82 of the General Laws (Ter. Ed.) and of any and every other power and authority them hereto in any wise enabling, having complied with all the preliminary requirements prescribed by law, do hereby take in fee simple in the name and on behalf of the County of Hampshire, the land hereinafter referred to and rights in land and all easements, privileges and appurtenances thereto belonging, being several parcels of land situate in the Town of Belchertown, County of Hampshire, including all trees located thereon, said parcels of land being shown on a plan hereinbefore referred to, entitled: "The Commonwealth of Massachusetts Plan of Road in the Town of Belchertown Hampshire County Laid out by the County Commissioners Scale: 40 feet to the inch;" said plan to be filed with a copy of this Order of Taking which is to be recorded in the Registry of Deeds of Hampshire County at Northampton.

For damages sustained by persons in their property by reason of the aforesaid takings, the following awards are made:

<u>No. of Parcel</u>	<u>Supposed Owner</u>	<u>Area</u>	<u>Award</u>
1.	John B. and Eunice Officer	400 sq. ft.	\$1.00
2.	Edward A. and Alice J. Henrichon	700 sq. ft.	1.00
3.	George E. Booth	0.07 Acre	1.00
4.	Earl F. and Betty J. Henrichon	0.09 Acre	1.00
5.	Preston and Georgia L. Atwood	0.04 Acre	1.00
6.	David Small	0.25 Acre	1.00
7.	William R. Stone	0.19 Acre	1.00
8.	Bertram R. and Evelyn L. Butler	0.06 Acre	1.00
9.	John A. and Flora S. Marshall	0.04 Acre	1.00

The names of owners herein given, although supposed to be correct, are such only as matters of opinion and belief.

The Selectmen of the Town of Belchertown are directed to cause permanent markers either of stone or concrete to be erected and maintained at appropriate places along said layout in order that the location of the highway may be readily ascertained.

Raymond A. Lyman

Hiram H. Brownell

Edwin M. Podolak

Hampshire County Commissioners.

November 6, 1959.



Re Agreement with Hampden County Aid to Agriculture.

On the sixth day of November, 1959, it was voted by the County Commissioners to concur in the vote of the Trustees for County Aid to Agriculture in Hampshire County to enter into an agreement with the Trustees for County Aid to Agriculture in Hampden County to regionalize agricultural Extension work in the following commodity areas: Fruit, Poultry, and Commercial Vegetables; under which plan, agents in Hampshire County will take over the Extension program with commercial vegetable growers in Hampden County, and Hampden County Agricultural Extension staff will assume responsibility for educational work with fruit growers and poultrymen in Hampshire County.

Sept. Adj. Term.  
1959.



Authorization to County Treasurer.

Because the appropriation in the 1959 county budget is insufficient to meet the expenditures required by law in Item 15 - For Medical Examiners and commitments of insane, the County Commissioners on the sixth day of November, 1959 authorized the County Treasurer under the provisions of Section 33 of Chapter 35 of the General Laws (Ter. Ed.) to pay the necessary amounts in this account (\$3505.25) from any money in the treasury.

Authorization to  
County Treasurer.  
3897.✓



Hampshire, ss.

On this sixth day of November, 1959, it is ordered by the County Commissioners here that this meeting be now adjourned without day.

And the same was adjourned accordingly.

On the thirteenth day of November, 1959, the County Commissioners met according to adjournment.

On this thirteenth day of November, 1959, it is ordered by the County Commissioners here that this meeting be now adjourned without day.

And the same was adjourned accordingly.

On the twentieth day of November, 1959, the County Commissioners met according to adjournment.



Selectmen of Westhampton, Petition for the alteration of Southampton Road (Loud's Mill).

To the Honorable County Commissioners for the County of Hampshire.

Respectfully represent your petitioners, being inhabitants of the town of Westhampton, that common convenience and necessity require the alteration of Southampton Road, so-called, described as follows:

Beginning at a point about 400 feet southerly of Stage Road at Station 1+0 and extending in a general southerly direction to Station 3+50, a distance of 250 feet. \*

Selectmen of  
Westhampton,  
Petition for  
Alteration of  
Southampton Road  
(Loud's Mill).  
3700.

Sept. Adj. Term.  
1959.

WHEREFORE, your petitioners pray that you will, after due notice, view and hearing, as soon as may be, proceed to alter said road.

Dated this 7th day of April, A.D. 1958.

Earl R. Gett, Sr.

William M. Fiske

Frank B. Montague

Selectmen of the town of Westhampton.

The foregoing petition was filed April 11, 1958. The Commissioners, deeming a view of the premises expedient, appointed Friday, the sixteenth day of May, 1958 and eleven thirty o'clock in the forenoon, at the premises in Westhampton as the time and place for viewing the premises; and caused a copy of said petition to be served upon the clerk of the town of Westhampton, being the town within which such alteration was prayed for, fifteen days at least before the time appointed for said view; and also caused abstracts of said petition, containing the substance thereof, to be posted in two public places in said town; and also gave notice to all persons interested by causing a copy of said petition to be published two weeks successively in the Daily Hampshire Gazette, a newspaper published in said County, said posting and the last publication of said copy having been seven days at least before the time appointed for said view; and before said view was had, said Commissioners gave notice in like manner as described in the foregoing notice of the petition, to all persons interested, of the time and place for commencing said view.

And on the said sixteenth day of May, 1958 the Commissioners met at the time and place appointed, and proceeded to view the premises; and having viewed the same the Commissioners then determined to hear the parties at the same time of said view; and having heard the parties, said Commissioners then proceeded to consider and adjudicate upon the prayer of said petition; and after considering the same, said Commissioners did then and there adjudge that common convenience and necessity require that said alteration be made; motion of the Chairman of the Board of Selectmen of the town of Westhampton, Mr. Earl R. Gett, Sr. allowed by the County Commissioners to amend the petition to read as follows: "Beginning at a point about 400 feet southerly of Stage Road at Station 5+0 and extending in a general southerly direction to Station 1+0, a distance of 500 feet." This hearing was thence continued for filing of plans and descriptions.

On the twenty-third day of October, 1959, Order of Notice issued of a hearing to be held at the Courthouse in Northampton on the twentieth day of November, 1959 at eleven thirty o'clock in the forenoon by publication in the Daily Hampshire Gazette two weeks and seven days and by serving notice fifteen days before said hearing.

And on the twentieth day of November aforesaid, the Commissioners met at the time and place appointed, and did order that said alteration be

made in accordance with plan on file and the following description:

1959 COUNTY LAYOUT

Westhampton-Southampton Road

Station 1+00 to Station 4+84.75

Sept. Adj. Term.

1959.

DESCRIPTION OF BASELINE OF SURVEY

Beginning at Station 1+00; thence a tangent bearing N31°-00'-00" W 295.87 feet to an angle point; thence a tangent bearing N9°-49'-30"W 88.88 feet to Station 4+84.75.

DESCRIPTION OF WESTERLY SIDELINE

Beginning at a point which bears S60°-25'-55.5"W 25.00 feet from Station 1+00 of the above described baseline; thence N29°-34'-04.5"W 179.39 feet to a point which bears S60°-25'-55.5"W, 20.52 feet from Station 2+79.44; thence S60°-25'-55.5"W 20.00 feet to a point which bears S60°-25'-55.5"W 40.52 feet from Station 2+79.44; thence N29°-34'-04.5"W 70.00 feet to a point which bears S60°-25'-55.5"W, 38.77 feet from Station 3+49.46; thence N60°-25'-55.5"E 20.00 feet to a point which bears S60°-25'-55.5"W 18.77 feet from Station 3+49.46; thence by a curve of radius 410.25 feet to the right a distance of 141.36 to a P.T. which bears S80°-10'-30"W, 25.00 feet from Station 4+84.75 on the westerly sideline of the existing county layout.

DESCRIPTION OF THE EASTERLY SIDELINE

Beginning at a point which bears N60°-25'-55.5"E 25.00 feet from Station 1+00 of the above mentioned baseline; thence N29°-34'-04.5"W 179.39 feet to a point which bears N60°-25'-55.5"E 29.48 feet from Station 2+79.44; thence N60°-25'-55.5"E 20.00 feet to a point which bears N60°-25'-55.5"E 49.48 feet from Station 2+79.44; thence N29°-34'-04.5"W, 70.00 feet to a point which bears N60°-25'-55.5"E, 51.23 feet from Station 3+49.46; thence S60°-25'-55.5"W 20.00 feet to a point which bears N60°-25'-55.5"E, 31.23 feet from Station 3+49.46; thence by a curve of radius 360.25 to the right a distance of 124.13 feet to a P. T. which bears N80°-10'-30"E, 25.00 feet from Station 4+84.75 on the easterly sideline of the existing county layout.

For the purpose of altering said Southampton Road (Loud's Mill) in the town of Westhampton, the County Commissioners, acting for said County of Hampshire, by virtue of the power and authority conferred upon them by Chapter 82 of the General Laws (Ter. Ed.) and of any and every other power and authority them hereto in any wise enabling, having complied with all the preliminary requirements prescribed by law, do hereby take in fee simple in the name and on behalf of the County of Hampshire, the land hereinafter referred to and rights in land and all easements, privileges and appurtenances thereto belonging, being several parcels of land situate

Sept. Adj. Term.  
1959.

in the Town of Westhampton, County of Hampshire, including all trees located thereon, said parcels of land being shown on a plan hereinbefore referred to, entitled: "The Commonwealth of Massachusetts Plan of Southampton Road (Loud's Mill) in the town of Westhampton Hampshire County Laid out by the County Commissioners Office of Mass. Dept. Public Works Scale: 1" = 40';" said plan to be filed with a copy of this order of taking which is to be recorded in the Registry of Deeds of Hampshire County at Northampton.

For damages sustained by persons in their property by reason of the aforesaid takings, the following awards are made:

<u>No. of Parcel</u>	<u>Supposed Owner</u>	<u>Area-Sq. Ft.</u>	<u>Award</u>
1	Percy W. Fuller	500	\$1.00
2	Caroline Gagnon	900	1.00
3	Donald and Lorain C. Barrett	900	1.00
4	Howard F. Loud	500 ±	1.00

The names of owners herein given, although supposed to be correct, are such only as matters of opinion and belief.

The Selectmen of the town of Westhampton are directed to cause permanent markers either of stone or concrete to be erected and maintained at appropriate places along said layout in order that the location of the highway may be readily ascertained.

Raymond A. Lyman

Hiram H. Brownell

Edwin M. Podolak

Hampshire County Commissioners.

November 20, 1959.



Vote to Borrow a Temporary Loan for the Hampshire County Sanatorium.

Vote to Borrow  
Temporary Loan  
for Sanatorium.  
3898.

On the thirteenth day of November, 1959, it was voted by the County Commissioners: That to provide such funds as may be necessary to meet the cost of care, maintenance and repair of the Hampshire County Sanatorium in the year 1959, and under authority of and in compliance with Chapter 111 of the General Laws (Ter. Ed.) Section 85A, and all Acts in amendment thereof and in addition thereto, the sum of Fifty Thousand Dollars (\$50,000) be borrowed, and the County Treasurer is authorized to issue and sell notes of the County dated November 27, 1959 and payable March 10, 1960; said notes to bear the county seal, to be signed by the County Treasurer and countersigned by at least a majority of the County Commissioners.

On the twentieth day of November aforesaid, it was voted to award the sale of the Hampshire County Sanatorium notes, viz: No. 87, in the sum of \$25,000 dated November 27, 1959 and payable March 10, 1960, to The First

National Bank of Northampton at 1.60% per annum discount basis and to award the sale of the Hampshire County Sanatorium note, viz: No. 88, in the sum of \$25,000 dated November 27, 1959 and payable March 10, 1960 to Northampton National Bank of Northampton, Massachusetts at 1.60% per annum discount basis.

Sept. Adj. Term.  
1959.

It was also voted that the sale of said notes, viz: No. 87, in the sum of \$25,000 to The First National Bank of Northampton and No. 88, in the sum of \$25,000 to the Northampton National Bank of Northampton, Massachusetts, aggregating \$50,000 at 1.60% per annum discount basis by the County Treasurer, be, and the same is hereby ratified, confirmed and approved.

-----

Vote to Engage H. L. Childs & Son for Painting in Hall of Records.

On the twentieth day of November, 1959, it was voted to engage H. L. Childs & Son of Northampton, Massachusetts for painting in the Hall of Records as follows:

Vote re  
Painting in  
Hall of Records.  
3899½.

Registry of Deeds Office	\$ 485.00	
Four adjoining offices	<u>240.00</u>	725.00
Extension Service Rooms		<u>265.00</u>
		\$ 990.00

-----

Hampshire, ss.

On this twentieth day of November, 1959, it is ordered by the County Commissioners here that this meeting be now adjourned without day.

And the same was adjourned accordingly.

On the twenty-seventh day of November, 1959, the County Commissioners met according to adjournment.

On this twenty-seventh day of November, 1959, it is ordered by the County Commissioners here that this meeting be now adjourned without day.

And the same was adjourned accordingly.

-----

The Commonwealth of Massachusetts

Hampshire, ss.

At a meeting of the County Commissioners begun and holden at Northampton within and for the County of Hampshire on the first Tuesday of December being the first day of December in the year of our Lord one thousand nine hundred and fifty-nine.

Present	Raymond A. Lyman, Esq., Chairman	)	
	Hiram H. Brownell, Esq.	)	County Commissioners.
	Edwin M. Podolak, Esq.	)	

And by adjournment therefrom on the fifth day of January then next.

Present	Raymond A. Lyman, Esq., Chairman	)	
	Hiram H. Brownell, Esq.	)	County Commissioners.
	Edwin M. Podolak, Esq.	)	

And by adjournment therefrom on the second day of February then next.

Present	Hiram H. Brownell, Esq., Chairman	)	
	Raymond A. Lyman, Esq.	)	County Commissioners.
	Edwin M. Podolak, Esq.	)	

Selectmen of Chesterfield, Petition for the layout, relocation or alteration of Cummington Road.

December Term.

To the Honorable County Commissioners for the County of Hampshire.

1959.

Respectfully represent your petitioners, being inhabitants of the town of Chesterfield, that common convenience and necessity require the layout, relocation or alteration of Cummington Road, so-called, described as follows: From Station 0+0 to Station 55+0

WHEREFORE, your petitioners pray that you will, after due notice, view and hearing, as soon as may be, proceed to lay out, relocate or alter said road or such portion thereof as may be deemed necessary and proper.

Dated this 14th day of February, 1958

David P. Healy

W. Harrison Shaw

Charles A. Bisbee, Jr.

Selectmen of the town of Chesterfield.

The foregoing petition was filed February 21, 1958. The Commissioners, deeming a view of the premises expedient, appointed Friday, the twenty-fifth day of April then next and eleven o'clock in the forenoon, at the premises in Chesterfield as the time and place for viewing the premises; and caused a copy of said petition to be served upon the clerk of the town of Chesterfield, being the town within which such layout was prayed for, fifteen days at least before the time appointed for said view; and also caused abstracts of said petition, containing the substance thereof, to be posted in two public places in said town; and also gave notice to all persons interested by causing a copy of said petition to be published two weeks successively in the Daily Hampshire Gazette, a newspaper published in said County, said posting and the last publication of said copy having been seven days at least before the time appointed for said view; and before said view was had, said Commissioners gave notice in like manner as described in the foregoing notice of the petition, to all persons interested, of the time and place for commencing said view.

And on the said twenty-fifth day of April, 1958 the Commissioners met at the time and place appointed, and proceeded to view the premises, and having viewed the same the Commissioners then determined to hear the parties at the same time of said view; and having heard the parties, said Commissioners then proceeded to consider and adjudicate upon the prayer of said petition; and after considering the same, said Commissioners did then and there adjudge that common convenience and necessity require that said layout be made. This hearing was thence continued for filing of plans and descriptions.

On the sixth day of November, 1959, Order of Notice issued of a hearing to be held at the Courthouse in Northampton on Tuesday, the first day of December then next at eleven thirty o'clock in the forenoon by publication in the Daily Hampshire Gazette and by serving notice fifteen days

Selectmen of  
Chesterfield,  
Petition for  
the layout of  
Cummington Road.  
3680.

(Sheet 4 of plan  
amended by vote of  
County Commissioners  
on Feb. 24, 1961 -  
See #4092)  
Page 380.

before said hearing.

December Term,  
1959.

And on the first day of December aforesaid the Commissioners met at the time and place appointed and did order that said layout be made in accordance with plan on file and the following description:

1959 ALTERATION AND RELOCATION OF  
COUNTY LAYOUT ON CUMMINGTON ROAD IN CHESTERFIELD

The stations on Cummington Road so-called, to which the Location Lines, Land Takings and Discontinuances are referred are these of a baseline surveyed by engineers of the Massachusetts Department of Public Works in 1956, recorded in Notebook 15976, and are more fully described hereinafter.

The names of property owners are correct as far as may be ascertained by checking with the Assessors of the Town of Chesterfield.

DESCRIPTION OF BASELINES

Beginning at a point (station 0+00) which intersects the Main Road (Route 143) baseline at Station 98+55.00; thence North  $12^{\circ}-13'-15''$  West 189.24 feet  $\pm$  to station 1+89.24 feet  $\pm$  of the Cummington Road baseline; thence North  $13^{\circ}-28'-40''$  West 602.39 feet  $\pm$  to station 7+91.63 feet  $\pm$ ; thence North  $2^{\circ}-09'-20''$  East 285.49 feet  $\pm$  to station 10+77.12 feet  $\pm$ ; thence North  $21^{\circ}-12'-40''$  East 398.21 feet  $\pm$  to station 14+75.33 feet  $\pm$ ; thence North  $33^{\circ}-21'-10''$  East 964.24 feet  $\pm$  to station 24+39.57 feet  $\pm$ ; thence North  $25^{\circ}-14'-40''$  East 97.30 feet  $\pm$  to station 25+36.87 (P.C.) thence by a curve to the left of 500 foot radius 356.17 feet  $\pm$  to station 28+93.04 feet  $\pm$  (P.T.); thence north  $15^{\circ}-34'-10''$  West 267.65 feet  $\pm$  to station 31+60.69 feet  $\pm$ ; thence North  $33^{\circ}-23'-20''$  West 349.12 feet  $\pm$  to station 35+09.81 feet  $\pm$ ; thence North  $52^{\circ}-03'-20''$  West 77.26 feet  $\pm$  to station 35+87.07 feet  $\pm$  (P.C.) thence by a curve to the left of 392.00 foot radius 195.82 feet  $\pm$  to station 37+82.89 feet  $\pm$  (P.T.); thence North  $80^{\circ}-40'-40''$  West 148.20 feet  $\pm$  to station 39+31.09 feet  $\pm$ ; thence North  $59^{\circ}-41'-20''$  West 479.82 feet  $\pm$  to station 44+10.91 feet  $\pm$ ; thence North  $47^{\circ}-46'-35''$  West 213.16 feet  $\pm$  to station 46+24.07 feet  $\pm$ ; thence North  $27^{\circ}-48'-20''$  West 160.00 feet  $\pm$  to station 47+84.07 feet  $\pm$ ; thence North  $16^{\circ}-31'-40''$  West 380.92 feet  $\pm$  to station 51+64.99 feet  $\pm$ ; thence North  $33^{\circ}-56'-25''$  West 203.89 feet  $\pm$  to station 53+68.88 feet  $\pm$ ; thence North  $9^{\circ}-47'-20''$  West 31.12 feet  $\pm$  to a point shown on the plan as station 54+00 feet  $\pm$ .

Description of Easterly Location Line

Beginning at a point bearing North  $8^{\circ}-46'-19''$  West and 51.44 feet  $\pm$  distant from station 98+37.93 of the Main Road (Route 143) Baseline; thence North  $8^{\circ}-46'-19''$  West 102.56 feet  $\pm$  to a point bearing North  $76^{\circ}-16'-22''$  East and 25.59 feet  $\pm$  distant from station 1+49.36; thence North  $13^{\circ}-43'-38''$  West 527.35 feet  $\pm$  to a point bearing North  $76^{\circ}-16'-22''$  East and 21.61 feet  $\pm$  distant from station 6+76.71; thence by a curve to the right of 850 foot radius 520.87 feet  $\pm$  to a point bearing South  $68^{\circ}-37'-01''$



December Term,  
1959.

East and 22.75 feet  $\pm$  distant from station 12+15.50; thence North 21°-22'-59" East 145.74 feet  $\pm$  to a point bearing South 68°-37'-01" East and 23.25 feet  $\pm$  distant from station 13+61.24; thence by a curve to the right of 830 foot radius 173.40 feet  $\pm$  to a point bearing South 56°-38'-50" East and 30.00 feet  $\pm$  distant from station 15+28.27; thence North 33°-45'-19" East 920.79 feet  $\pm$  to a point bearing South 56°-04'-28" East and 37.85 feet  $\pm$  distant from station 24+49.15; thence by a curve to the left of 630 foot radius 739.74 feet  $\pm$  to a point bearing North 56°-36'-40" East and 39.21 feet  $\pm$  distant from station 31+30.77; thence North 33°-23'-20" West 274.63 feet  $\pm$  to a point bearing North 56°-36'-40" East and 30.00 feet  $\pm$  distant from station 34+08.17; thence by a curve to the left of 530 foot radius 437.43 feet  $\pm$  to a point bearing North 9°-19'-20" East and 30.00 feet  $\pm$  distant from station 38+26.61; thence by a curve to the right of 694.58 foot radius 278.49 feet  $\pm$  to a point bearing North 31°-10'-14" East and 20.81 feet  $\pm$  distant from station 41+04.67; thence North 58°-49'-46" West 258.19 feet  $\pm$  to a point bearing North 31°-10'-14" East and 25.00 feet  $\pm$  distant from station 43+62.86; thence by a curve to the right of 770 foot radius 523.83 feet  $\pm$  to a point bearing South 70°-08'-55" West and 3.33 feet  $\pm$  distant from station 48+98.18; thence North 19°-51'-05" West 455.68 feet  $\pm$  to a point bearing North 84°-58'-08" East and 30.10 feet  $\pm$  distant from station 53+68.88.

Description of Westerly Location Line

Beginning at a point bearing North 64°-24'-05" West and 58.33 feet  $\pm$  distant from station 99+00 of the Main Road (Route 143) Baseline; thence by a curve to the left of 40 foot radius 39.01 feet  $\pm$  to a point bearing North 8°-31'-56" West and 71.86 feet  $\pm$  distant from station 99+00 of the Main Road (Route 143) Baseline; thence North 8°-31'-56" West 62.40 feet  $\pm$  to a point bearing South 76°-16'-22" West and 34.41 feet  $\pm$  distant from station 1+49.36; thence North 13°-43'-38" West 527.35 feet  $\pm$  to a point bearing South 76°-16'-22" West and 38.39 feet  $\pm$  distant from station 6+76.71; thence by a curve to the right of 910 foot radius 557.64 feet  $\pm$  to a point bearing North 68°-37'-01" West and 37.25 feet  $\pm$  distant from station 12+15.50; thence North 21°-22'-59" East 145.74 feet  $\pm$  to a point bearing North 68°-37'-01" West and 36.75 feet  $\pm$  distant from Station 13+61.24; thence by a curve to the right of 770 foot radius 167.13 feet  $\pm$  to a point bearing North 56°-38'-50" West and 30.00 feet  $\pm$  distant from station 15+28.27; thence North 33°-45'-19" East 920.79 feet  $\pm$  to a point bearing North 56°-04'-28" West and 22.15 feet  $\pm$  distant from station 24+49.15; thence by a curve to the left of 570 foot radius 669.29 feet  $\pm$  to a point bearing South 56°-36'-40" West and 20.79 feet  $\pm$  distant from station 31+30.77; thence North 33°-23'-20" West 274.63 feet  $\pm$  to a point bearing South 56°-36'-40" West and 30.00 feet  $\pm$  distant from station 34+08.17; thence by a curve to the left of 470 foot radius 387.91 feet  $\pm$

December Term.  
1959.

to a point bearing South  $9^{\circ}-19'-20''$  West and 30.00 feet  $\pm$  West and 30.00 feet  $\pm$  distant from station 38+26.61; thence by a curve to the right of 754.58 foot radius 302.55 feet  $\pm$  to a point bearing South  $31^{\circ}-10'-14''$  West and 39.19 feet  $\pm$  distant from station 41+04.67; thence North  $58^{\circ}-49'-46''$  West 258.19 feet  $\pm$  to a point bearing South  $31^{\circ}-10'-14''$  West and 35.00 feet  $\pm$  distant from station 43+62.86; thence by a curve to the right of 830 foot radius 564.65 feet  $\pm$  to a point bearing South  $70^{\circ}-08'-55''$  West and 63.36 feet  $\pm$  distant from station 48+98.18; thence North  $19^{\circ}-51'-05''$  West 471.08 feet  $\pm$  to a point bearing South  $84^{\circ}-58'-08''$  West and 30.10 feet  $\pm$  distant from station 53+68.88.

CHESTERFIELD--Cummington Road  
Discontinuances-Description Thereof

Parcel No. 1 - A parcel of land, located on the easterly side of Cummington Road, between stations 1+55 and 11+93, and bounded as follows: Easterly by the existing location line of Cummington Road 84 feet  $\pm$ , 725 feet  $\pm$  (edge of Westfield River) and 206 feet  $\pm$  respectively; westerly by the 1959 Location Line 496 feet  $\pm$  and 520 feet  $\pm$  to the point of beginning. It contains about 13,600 square feet.

Parcel No. 2 - A parcel of land, located on the westerly side of Cummington Road, between stations 10+55 and 11+11, and bounded as follows: Westerly by the existing location line of Cummington Road 32 feet  $\pm$  and 31 feet  $\pm$  respectively; easterly by 1959 Location Line 62 feet  $\pm$  to the point of beginning. It contains about 140 square feet.

Parcel No. 3 - A parcel of land, located on the westerly side of Cummington Road, between stations 24+60 and 26+47, and bounded as follows: Westerly by the existing location line of Cummington Road 182 feet  $\pm$ ; easterly by the 1959 location line 182 feet  $\pm$  to the point of beginning. It contains about 800 square feet.

Parcel No. 4 - A parcel of land, located on the easterly side of Cummington Road, between stations 26+86 and 27+62, and bounded as follows: Easterly by the existing location line of Cummington Road 50 feet  $\pm$  and 38 feet  $\pm$  respectively; westerly by the 1959 location line 83 feet  $\pm$  to the point of beginning. It contains about 540 square feet.

Parcel No. 5 - A parcel of land, located on the westerly side of Cummington Road, between stations 27+86 and 31+28, and bounded as follows: Westerly by the existing location line of Cummington Road 346 feet  $\pm$ ; easterly by the 1959 Location Line 351 feet  $\pm$  to the point of beginning. It contains about 5200 square feet.

Parcel No. 6 - A parcel of land, located on the easterly side of Cummington Road, between stations 33+12 and 34+58, and bounded as follows: Easterly by the existing location line of Cummington Road (Edge of Westfield River) 37 feet  $\pm$ , 62 feet  $\pm$  and 54 feet  $\pm$  respectively; westerly by the 1959 Location Line 147 feet  $\pm$  to the point of beginning. It contains about 1310 square feet.

Parcel No. 7 - A parcel of land, located on the northerly side of Cummington Road, between stations 36+24 and 39+09, and bounded as follows: North-erly by the existing location line of Cummington Road (Edge of Westfield River) 313 feet  $\pm$ ; southerly by the 1959 Location Line 85 feet  $\pm$  and 212 feet  $\pm$  respectively to the point of beginning. It contains about 4920 square feet.

December Term,  
1959.

Parcel No. 8 - A parcel of land, located on the northerly side of Cummington Road, between stations 46+48 and 47+78, and bounded as follows: North-erly by the existing location line of Cummington Road (Edge of Westfield River) 141 feet  $\pm$ ; westerly by land of Euchid Daigneault 15 feet  $\pm$ ; southerly by the 1959 location line 141 feet  $\pm$  to the point of beginning. It contains about 1640 square feet.

Parcel No. 9 - A parcel of land, located on the northerly side of Cummington Road, between stations 47+78 and 53+69, and bounded as follows: North-erly by the existing location line of Cummington Road (Edge of Westfield River) 211 feet  $\pm$ ; northerly 114 feet  $\pm$ , 20 feet  $\pm$ , 155 feet  $\pm$  and 108 feet  $\pm$  respectively; westerly by land of Euchid Daigneault 3 feet  $\pm$ ; southerly by the 1959 Location Line 201 feet  $\pm$  respectively; southerly by existing location line 62 feet  $\pm$  and 115 feet  $\pm$  respectively; southerly by the 1959 Location Line 93 feet  $\pm$  and 118 feet  $\pm$  respectively; westerly by land of Lawrence B., Ruth I. and Mrs. Angie Macomber 15 feet  $\pm$  to the point of beginning. It contains about 25,830 square feet.

For the purpose of laying out, relocating or altering said Cummington Road, the County Commissioners, acting for said County of Hampshire, by virtue of the power and authority conferred upon them by Chapter 82 of the General Laws (Ter. Ed.) and of any and every other power and authority them hereto in any wise enabling, having complied with all the preliminary requirements prescribed by law, do hereby take in fee simple in the name and on behalf of the County of Hampshire, the land hereinafter referred to and rights in land and all easements, privileges and appurtenances thereto belonging, being several parcels of land situate in the Town of Chesterfield, County of Hampshire, including all trees located thereon, said parcels of land being shown on a plan hereinbefore referred to, entitled: "The Commonwealth of Massachusetts Plan of Cummington Road in the town of Chesterfield Hampshire County Laid out by the County Commissioners Office of Mass. Dept. Public Works Scale 1" = 40';" said plan to be filed with a copy of this order of taking which is to be recorded in the Registry of Deeds of Hampshire County at Northampton.

For damages sustained by persons in their property by reason of the aforesaid takings, the following awards are made:

	<u>No. of Parcel</u>	<u>Supposed Owner</u>	<u>Area-Sq. Ft.</u>	<u>Award</u>
December Term.	1, 2 and 3	Percey Healey	6,325	\$ 1.00
1959.	4 and 12	Howard D. Stanton	26,570	1.00
	5, 6, 7, 9 and 10	Margarita Seaver	29,970	1.00
	8 and 11	Lawrence B., Ruth I. and Mrs. Angie Macomber	10,800	1.00

The names of owners herein given, although supposed to be correct, are such only as matters of opinion and belief.

The Selectmen of the town of Chesterfield are directed to cause permanent markers either of stone or concrete to be erected and maintained at appropriate places along said layout in order that the location of the highway may be readily ascertained.

Raymond A. Lyman

Hiram H. Brownell

Edwin M. Podolak

Hampshire County Commissioners.

December 1, 1959.

-----

Accounts.

Sundry Bills against the County are now presented examined and allowed.

Accounts.  
3895.✓

And the same amounting in all to the sum of seventy four thousand seven hundred nine dollars and twelve cents are ordered to be paid out of the County Treasury.

And certified to the County Treasurer December 1, 1959.

-----

Dog Damages.

Dog Damages.  
3899.✓

The sum of thirty four dollars and fifty five cents is allowed for damages done to livestock or fowls by dogs and for services performed under Chapter 140 of the General Laws (Ter. Ed.) and the same is ordered to be paid out of the monies received by the Treasurer under the provisions of said Act.

And certified to the County Treasurer December 1, 1959.

-----

Vote to Accept Resignation of Charles D. Shannon and to Grant his Petition for Retirement.

December Term.  
1959.

On the first day of December, 1959, it was voted by the County Commissioners to accept with deep regret the resignation of Charles D. Shannon of 181 Willow Street, Florence, Massachusetts, a veteran of World War I, and to grant his petition for retirement from active service as Prison Guard at the Hampshire County Jail and House of Correction, effective December 15, 1959 under the provisions of Section 57 of Chapter 32 of the General Laws (Ter. Ed.). Authorization issued to County Treasurer.

-----

Hampshire, ss.

On the first day of December, 1959, it is ordered by the County Commissioners here that this meeting be now adjourned to Tuesday the fifth day of January, 1960 at ten o'clock in the forenoon.

And the same was adjourned accordingly.

-----

## The Commonwealth of Massachusetts

Hampshire, ss.

At a Special Meeting of the County Commissioners begun and holden at Northampton within and for the County of Hampshire on the fourth day of December in the year of our Lord one thousand nine hundred and fifty-nine.

Present Raymond A. Lyman, Esq., Chairman )  
 Hiram H. Brownell, Esq. ) County Commissioners.  
 Edwin M. Podolak, Esq. )

And by adjournment therefrom on the eleventh day of said

December.

Present Raymond A. Lyman, Esq., Chairman )  
 Hiram H. Brownell, Esq. ) County Commissioners.  
 Edwin M. Podolak, Esq. )

And by adjournment therefrom on the eighteenth day of said

December.

Present Raymond A. Lyman, Esq., Chairman )  
 Hiram H. Brownell, Esq. ) County Commissioners.  
 Edwin M. Podolak, Esq. )

And by adjournment therefrom on the twenty-fourth day of said

December.

Present Raymond A. Lyman, Esq., Chairman )  
 Hiram H. Brownell, Esq. ) County Commissioners.  
 Edwin M. Podolak, Esq. )

And by adjournment therefrom on the thirty-first day of said

December.

Present Raymond A. Lyman, Esq., Chairman )  
 Hiram H. Brownell, Esq. ) County Commissioners.  
 Edwin M. Podolak, Esq. )

And by adjournment therefrom on the eighth day of January then

next.

Present Hiram H. Brownell, Esq., Chairman )  
 Raymond A. Lyman, Esq. ) County Commissioners.  
 Edwin M. Podolak, Esq. )

And by adjournment therefrom on the twelfth day of said January.

Present Hiram H. Brownell, Esq., Chairman )  
 Raymond A. Lyman, Esq. ) County Commissioners.  
 Edwin M. Podolak, Esq. )

And by adjournment therefrom on the fifteenth day of said

January.

Present Hiram H. Brownell, Esq., Chairman )  
 Raymond A. Lyman, Esq. ) County Commissioners.  
 Edwin M. Podolak, Esq. )

And by adjournment therefrom on the twenty-second day of said  
January.

Present     Hiram H. Brownell, Esq., Chairman     )  
              Raymond A. Lyman, Esq.                 )  
              Edwin M. Podolak, Esq.                 )     County Commissioners.

And by adjournment therefrom on the twenty-ninth day of said  
January.

Present     Hiram H. Brownell, Esq., Chairman     )  
              Raymond A. Lyman, Esq.                 )  
              Edwin M. Podolak, Esq.                 )     County Commissioners.

And by adjournment therefrom on the fifth day of February then  
next.

Present     Hiram H. Brownell, Esq., Chairman     )  
              Raymond A. Lyman, Esq.                 )  
              Edwin M. Podolak, Esq.                 )     County Commissioners.

And by adjournment therefrom on the twelfth day of said February.

Present     Hiram H. Brownell, Esq., Chairman     )  
              Raymond A. Lyman, Esq.                 )  
              Edwin M. Podolak, Esq.                 )     County Commissioners.

And by adjournment therefrom on the nineteenth day of said  
February.

Present     Hiram H. Brownell, Esq., Chairman     )  
              Raymond A. Lyman, Esq.                 )  
              Edwin M. Podolak, Esq.                 )     County Commissioners.

And by adjournment therefrom on the twenty-sixth day of said  
February.

Present     Hiram H. Brownell, Esq., Chairman     )  
              Raymond A. Lyman, Esq.                 )  
              Edwin M. Podolak, Esq.                 )     County Commissioners.

Dec. Adj. Term.  
1959.

Selectmen of Plainfield, Petition for the layout, relocation or alteration of Pleasant and Gloyd Streets.

To the Honorable County Commissioners for the County of Hampshire:

Respectfully represent your petitioners, being inhabitants of the town of Plainfield, that common convenience and necessity require the layout, relocation or alteration of Pleasant and Gloyd Streets, so-called, described as follows:

Beginning at the Ashfield Town Line at Station 8+67.69 and continuing on Pleasant Street to Station 29+21.64; thence on Gloyd Road to Station 46+00.

WHEREFORE, your petitioners pray that you will, after due notice, view and hearing, as soon as may be, proceed to lay out, relocate or alter said roads or such portion thereof as may be deemed necessary and proper.

Dated this second day of October 1956.

Floyd E. Thatcher

Ralph W. Rice

Robert G. Billings

Selectmen of the town of Plainfield.

Selectmen of  
Plainfield,  
Petition for  
layout of  
Pleasant Street  
and Gloyd Road.  
3498.✓

The foregoing petition was filed October 5, 1956. The Commissioners, deeming a view of the premises expedient, appointed Friday, the twenty-sixth day of October current, and two thirty o'clock in the afternoon, at the premises in Plainfield as the time and place for viewing the premises; and caused a copy of said petition to be served upon the clerk of the town of Plainfield, being the town within which such layout was prayed for, fifteen days at least before the time appointed for said view; and also caused abstracts of said petition, containing the substance thereof, to be posted in two public places in said town; and also gave notice to all persons interested by causing a copy of said petition to be published two weeks successively in the Daily Hampshire Gazette, a newspaper published in said County, said posting and the last publication of said copy having been seven days at least before the time appointed for said view; and before said view was had, said Commissioners gave notice in like manner as described in the foregoing notice of the petition, to all persons interested, of the time and place for commencing said view.

And on the said twenty-sixth day of October, 1956 the Commissioners met at the time and place appointed, and proceeded to view the premises, and having viewed the same the Commissioners then determined to hear the parties at the same time as said view; and having heard the parties, said Commissioners then proceeded to consider and adjudicate upon the prayer of said petition; and after considering the same, said Commissioners did then and there adjudge that common convenience and necessity require that said layout be made. This hearing was thence continued for filing of plans and descriptions.

On the sixth day of November, 1959, Order of Notice issued of a



hearing to be held at the Courthouse in Northampton on Tuesday, December 1, 1959 at eleven o'clock in the forenoon by publication in the Daily Hampshire Gazette and by serving notice fifteen days before said hearing.

Dec. Adj. Term.  
1959.

And on the first day of December aforesaid, the Commissioners met at the time and place appointed. This hearing was thence continued.

On the fourth day of December, 1959, the Commissioners met and did order that said layout be made in accordance with plan on file and the following description:

1959 ALTERATION AND RELOCATION  
OF COUNTY LAYOUT ON PLEASANT STREET AND  
GLOYD ROAD IN PLAINFIELD

The stations of Pleasant Street and Gloyd Road so-called, to which the Location Lines, Land Takings and Discontinuances are referred are those of a baseline surveyed by engineers of the Massachusetts Department of Public Works in 1954, recorded in N.B. 8684, and are more fully described hereinafter.

The names of the property owners are correct so far as may be ascertained by checking with the Assessors of the Town of Plainfield.

Description of Baseline

Beginning at station 8+67.69 of the Pleasant Street baseline, which station is supposedly on the Ashfield-Plainfield Town Line, thence North 70°-54'-55" West and 951.39 feet  $\pm$  to station 18+19.08; thence North 58°-21'-45" West 323.40 feet  $\pm$  to station 21+42.48; thence North 67°-28'-00" West 254.74 feet  $\pm$  to station 23+97.22; thence North 70°-29'-55" West 524.42 feet  $\pm$  to station 29+21.64 of the Pleasant Street baseline which equals station 29+21.64 of the Gloyd Road baseline; thence South 85°-36'-40" West on the Gloyd Road baseline 658.00 feet  $\pm$  to station 35+79.64; thence North 78°-50'-50" West 333.69 feet  $\pm$  to station 39+13.33; thence North 72°-52'-35" West 214.02 feet  $\pm$  to station 41+27.35; thence South 73°-36'-00" West 94.23 feet  $\pm$  to station 42+21.58; thence South 57°-51'-10" West 202.62 feet  $\pm$  to station 44+24.20; thence South 71°-28'-50" West 180.52 feet  $\pm$  to station 46+04.72, which point is the beginning of a previous 1959 Alteration and Relocation of County Layout.

Description of Southerly Location Line

Beginning at a point supposedly on the Ashfield-Plainfield Town Line bearing South 6°-37'-20" West and 18.58 feet  $\pm$  distant from station 8+67.69; thence North 70°-42'-10" West 534.72 feet  $\pm$  to a point bearing South 18°-11'-20" West and 16.01 feet  $\pm$  distant from Station 13+98.47; thence North 72°-55'-11" West and 373.68 feet  $\pm$  to a point bearing South 23°-06'-39" West and 29.15 feet  $\pm$  distant from station 17+69.80; thence North 60°-51'-32" West and 453.26 feet  $\pm$  to a point bearing South 25°-36'-29" West and 25.23 feet  $\pm$  distant from station 22+23.15; thence North 67°-55'-30" West and 184.41 feet  $\pm$  to a point bearing South 23°-21'-42" West and 26.06 feet  $\pm$  distant from station 24+08.92; thence North 70°-30'-20"

Dec. Adj. Term.  
1959.

West 423.33 feet  $\pm$  to a point bearing South 19°-30'-05" West and 26.05 feet  $\pm$  distant from station 28+34.00; thence North 78°-47'-41" West and 127.64 feet  $\pm$  to a point bearing South 4°-23'-20" East and 25.00 feet  $\pm$  distant from station 29+75.00; thence South 86°-16'-28" West and 619.33 feet  $\pm$  to a point bearing South 2°-09'-39" East and 21.69 feet  $\pm$  distant from station 35+93.97; thence North 81°-57'-10" West and 427.08 feet  $\pm$  to a point bearing South 8°-02'-50" West and 55.41 feet  $\pm$  distant from station 40+18.99; thence by a curve to the left of 475.00 foot radius 218.86 feet  $\pm$  to a point bearing South 18°-31'-10" East and 55.34 feet  $\pm$  distant from station 42+72.08; thence South 71°-28'-50" West and 332.64 feet  $\pm$  to a point bearing South 18°-31'-10" East and 19.50 feet  $\pm$  distant from station 46+04.72; which point is the beginning of a previous 1959 Alteration and Relocation of County Layout.

Description of Northerly Location Line

Beginning at a point supposedly on the Ashfield-Plainfield Town Line bearing 6°-37'-20" East and 32.67 feet  $\pm$  from station 8+67.69; thence North 70°-42'-10" West and 524.72 feet  $\pm$  to a point bearing North 18°-11'-20" East and 34.00 feet  $\pm$  distant from station 13+98.47; thence North 72°-55'-11" West and 369.36 feet  $\pm$  to a point bearing North 23°-06'-39" East and 21.13 feet  $\pm$  distant from station 17+69.80; thence North 60°-51'-32" West and 451.15 feet  $\pm$  to a point bearing North 25°-36'-29" East and 24.86 feet  $\pm$  distant from station 22+23.15; thence North 67°-55'-30" West and 186.65 feet  $\pm$  to a point bearing North 23°-21'-42" East and 23.96 feet  $\pm$  distant from station 24+08.92; thence North 70°-29'-31" West and 426.70 feet  $\pm$  to a point bearing North 19°-30'-05" East and 23.95 feet  $\pm$  distant from station 28+34.00; thence North 79°-18'-14" West and 148.30 feet  $\pm$  to a point bearing North 4°-23'-20" West and 25.00 feet  $\pm$  distant from station 29+75.00; thence South 86°-17'-51" West and 617.38 feet  $\pm$  to a point bearing North 2°-09'-39" West and 28.58 feet  $\pm$  distant from station 35+93.97; thence North 81°-57'-10" West and 415.86 feet  $\pm$  to a point bearing South 8°-02'-50" West and 5.41 feet  $\pm$  distant from station 40+18.99; thence by a curve to the left of 525.00 foot radius 241.90 feet  $\pm$  to a point bearing South 18°-31'-10" East and 5.34 feet  $\pm$  distant from station 42+72.08; thence South 71°-28'-50" West and 332.64 feet  $\pm$  to a point bearing North 18°-31'-10" West and 30.50 feet  $\pm$  distant from station 46+04.72, which point is the beginning of a previous 1959 Alteration and Relocation of County Layout.

Description of Discontinuances

Parcel No. 1 - A parcel of land, located on the southerly side of Pleasant Street, between stations 8+65 and 11+62, and bounded as follows: Southerly by the existing location line of Pleasant Street 290 feet  $\pm$ ; westerly by the existing location line of Pleasant Street 14 feet  $\pm$ ; northerly by the 1959 location line 298 feet  $\pm$ ; easterly by the Ashfield-Plainfield Town

Line 3 feet  $\pm$ , to the point of beginning. It contains about 1320 square feet.

Dec. Adj. Term.  
1959.

Parcel No. 2 - A parcel of land, located on the northerly side of Pleasant Street, between stations 11+44 and 13+52, and bounded as follows: Northerly by the existing location line of Pleasant Street 209 feet  $\pm$ , and 46 feet  $\pm$ ; westerly by property line extended of land of Elizabeth Copley 50 feet  $\pm$ ; southerly by the existing location line of Pleasant Street 21 feet  $\pm$  and 129 feet  $\pm$  respectively; southerly by the 1959 location line 79 feet  $\pm$ , to the point of beginning. It contains about 10,200 square feet.

Parcel No. 3 - A parcel of land, located on the northerly side of Pleasant Street, between stations 13+43 and 18+0, and bounded as follows: Southerly by the existing location line of Pleasant Street 67 feet  $\pm$  and 236 feet  $\pm$  respectively; southerly by the 1959 location line 136 feet  $\pm$  and 8 feet  $\pm$  respectively; northerly by the existing location line of Pleasant Street 379 feet  $\pm$  and 71 feet  $\pm$ ; easterly by property line extended of land of Walter H. Rozell, Jr. 50 feet  $\pm$ , to the point of beginning. It contains about 19,350 square feet.

Parcel No. 4 - A parcel of land, located on the northerly side of Gloyd Road, between stations 36+90 and 43+40, and bounded as follows: Northerly by the existing location line of Gloyd Road 480 feet  $\pm$  and 183 feet  $\pm$  respectively; southerly by the 1959 location line 68 feet  $\pm$  and 57 feet  $\pm$  respectively; southerly by the existing location line of Gloyd Road 47 feet  $\pm$  and 67 feet  $\pm$  respectively; southerly by the 1959 location line 73 feet  $\pm$ , and 329 feet  $\pm$  respectively, to the point of beginning. It contains about 9000 square feet.

For the purpose of laying out, relocating or altering said Pleasant Street and Gloyd Road, the County Commissioners, acting for said County of Hampshire, by virtue of the power and authority conferred upon them by Chapter 82 of the General Laws (Ter. Ed.) and of any and every other power and authority them hereto in any wise enabling, having complied with all the preliminary requirements prescribed by law, do hereby take in fee simple in the name and on behalf of the County of Hampshire, the land hereinafter referred to and rights in land and all easements, privileges and appurtenances thereto belonging, being several parcels of land situate in the Town of Plainfield, County of Hampshire, including all trees located thereon, said parcels of land being shown on a plan hereinbefore referred to, entitled: "The Commonwealth of Massachusetts Plan of Pleasant St. and Gloyd Rd. in the town of Plainfield Hampshire County Laid out by the County Commissioners Office of Mass. Dept. Public Works Scale 1" = 40';" said plan to be filed with a copy of this Order of Taking which is to be recorded in the Registry of Deeds of Hampshire County at Northampton.

For damages sustained by persons in their property by reason of the aforesaid takings, the following awards are made:

Dec. Adj. Term.  
1959.

<u>No. of Parcel</u>	<u>Supposed Owner</u>	<u>Area-Sq. Ft.</u>	<u>Award</u>
1 and 2	Walter H. Rozell, Jr.	8,310	\$1.00
3, 5 and 6	Elizabeth Copley	15,560	1.00
4	Carl Seymour	5,870	1.00
7, 8 and 9	Roy Nuttleman	31,600	1.00
10 and 12	Lawrence Kinney	5,760	1.00
11	Miles McCarry	13,990	1.00

The names of owners herein given, although supposed to be correct, are such only as matters of opinion and belief.

The Selectmen of the Town of Plainfield are directed to cause permanent markers either of stone or concrete to be erected and maintained at appropriate places along said layout in order that the location of the highway may be readily ascertained.

Raymond A. Lyman

Hiram H. Brownell

Edwin M. Podolak

Hampshire County Commissioners.

December 4, 1959.

-----

Selectmen of Belchertown, Petition for the alteration of Turkey Hill Road from Station 65+0 to Station 107.

To the Honorable County Commissioners for the County of Hampshire:

Respectfully represent your petitioners, being inhabitants of the town of Belchertown, that common convenience and necessity require the alteration of Turkey Hill Road, so-called, described as follows:

Beginning at Station 65+0 and running in a general northerly direction to Station 107, a distance of approximately 4200 feet, which is about 1300 feet beyond Springfield Road.

WHEREFORE, your petitioners pray that you will, after due notice, view and hearing, as soon as may be, proceed to alter said Turkey Hill Road or such portion thereof as may be deemed necessary and proper.

Dated this 3rd day of April, A.D. 1958.

John W. Avery

Charles F. Austin

Selectmen of the town of Belchertown.

The foregoing petition was filed April 4, 1958. The Commissioners, deeming a view of the premises expedient, appointed Friday, the second day of May then next and eleven o'clock in the forenoon, at the premises in Belchertown as the time and place for viewing the premises; and caused a copy of said petition to be served upon the clerk of the town of Belchertown, being the town within which such alteration was prayed for, fifteen days at least before the time appointed for said view; and also caused ab-

Selectmen of  
Belchertown,  
Petition for  
alteration of  
Turkey Hill Road.  
3695.

stracts of said petition, containing the substance thereof, to be posted in two public places in said town; and also gave notice to all persons interested by causing a copy of said petition to be published two weeks successively in the Belchertown Sentinel, a newspaper published in said County, said posting and the last publication of said copy having been seven days at least before the time appointed for said view; and before said view was had, said Commissioners gave notice in like manner as described in the foregoing notice of the petition, to all persons interested, of the time and place for commencing said view.

Dec. Adj. Term.  
1959.

And on the said second day of May the Commissioners met at the time and place appointed, and proceeded to view the premises, and having viewed the same the Commissioners then determined to hear the parties at the same time of said view; and having heard the parties, said Commissioners then proceeded to consider and adjudicate upon the prayer of said petition; and after considering the same, said Commissioners did then and there adjudge that common convenience and necessity require that said layout be made. This hearing was thence continued for filing of plans and descriptions.

On the thirtieth day of October, 1959, notice issued of a hearing to be held at the Courthouse in Northampton at eleven o'clock in the forenoon on Friday the fourth day of December, 1959.

And on the said fourth day of December, the Commissioners met and did order that said layout be made in accordance with plan on file and the following description:

The stations on Turkey Hill Road, so-called, to which the location lines and land takings are referred are those of a baseline surveyed by engineers of the Massachusetts Department of Public Works, recorded in Note Books 11762 and 16844, and is more fully described hereinafter.

The names of property owners are correct as far as may be ascertained by checking with the Assessors of the town of Belchertown.

The fences and walls have been assumed to be the existing Town Layout.

#### Description of Baseline

Beginning at a point on the Turkey Hill Road Baseline shown on the plan as station 65+77.47; thence North 26°-39'-55" West 60.35 feet to a P.C.; thence by a curve of radius 650.00 feet to the right a distance of 491.71 feet to a P.T.; thence North 16°-40'-40" East 770.14 feet to a P.C.; thence by a curve of radius 450.00 feet to the left a distance of 292.75 feet to a P.T.; thence North 20°-35'-46.6" West 849.46 feet; thence North 17°-23'-53.3" West 360.79 feet to a P.C.; thence by a curve of radius 400.00 feet to the left a distance of 317.40 feet to a P.T.; thence North 60°-51'-46.6" West 89.23 feet to a P.C.; thence by a curve of radius 4400.00 feet to the right a distance of 430.69 feet to a P.T.

#### Description of Westerly Location Line

Beginning at a point bearing South 62°-52'-35" West and 35.02 feet

Dec. Adj. Term.  
1959.

distant from station 65+77.47; thence by a curve of radius 785.00 feet to the right a distance of 600.12 feet to a point bearing North 73°-19'-20" West and 30.00 feet distant from station 71+58.62; thence North 16°-40'-40" East 709.86 feet to a point bearing North 73°-19'-20" West and 30.00 feet distant from station 78+68.48; thence by a curve of radius 570.00 feet to the left a distance of 353.24 feet to a point bearing South 71°-10'-14" West and 24.36 feet distant from station 82+23.70; thence North 18°-49'-46" West 1142.96 feet to a point bearing North 63°-32'-50" West and 10.06 feet distant from station 93+60.00; thence by a curve of radius 470.00 feet to the left a distance of 382.11 feet to a point bearing South 61°-22'-39" West and 22.30 feet distant from station 97+50.00; thence North 63°-21'-36" West 236.2± feet to a point bearing South 27°-08'-13.4"± West and 20.5± feet distant from a point on the baseline tangent extended 189.5± feet ahead from P.C. station 98+09.30.

Description of Easterly Location Line

Beginning at a point bearing North 62°-52'-35" East and 19.98 feet distant from station 65+77.47; thence by a curve of radius 730.00 feet to the right a distance of 558.07 feet to a point bearing South 73°-19'-20" East and 30.00 feet distant from station 71+58.62; thence North 16°-40'-40" East 709.86 feet to a point bearing South 73°-19'-20" East and 30.00 feet distant from station 78+68.48; thence by a curve of radius 630.00 feet to the left a distance of 390.42 feet to a point bearing North 71°-10'-14" East and 35.64 feet distant from station 82+23.70; thence North 18°-49'-46" West 1142.96 feet to a point bearing North 63°-28'-50" East and 53.40 feet distant from station 93+60.00; thence by a curve of radius 530.00 feet to the left a distance of 430.89 feet to a point bearing North 6°-54'-35" East and 44.32 feet distant from station 97+50.00; thence North 62°-37'-11" West 389.0± feet to a point bearing North 7°-44'-43"± East and 33.5± feet distant from a point on the baseline tangent extended 96.5± feet back from P.T. station 102+39.99, said point on the Easterly Location Line also bearing North 40°-36'-41"± West and 168.0± feet from the last described point on the Westerly Location Line.

Description of Discontinuances

Parcel No. 1. A parcel of land located on the easterly side of Turkey Hill Road between stations 75+75 and 80+60 and bounded as follows: westerly by the 1959 location line 85 feet ±; northerly by land of Edward J. Isaac 22 feet ±; easterly by the existing location line of Turkey Hill Road 95 feet ±, to the point of beginning. It contains about 0.02 acres.

Parcel No. 2. A parcel of land located on the easterly side of Turkey Hill Road between stations 80+60 and 81+65, and bounded as follows: westerly by the 1959 location line 105 feet ±; easterly by the existing location line of Turkey Hill Road 110 feet ±; southerly by the land of William E. Isaac 22 feet ±, to the point of beginning. It contains about 0.03 acres.

Parcel No. 3. A parcel of land located on the westerly side of Turkey Hill Road between stations 82+90 and 95+30, and bounded as follows: westerly by the existing location line of Turkey Hill Road 200 feet  $\pm$ , 180 feet  $\pm$ , 280 feet  $\pm$ , 350 feet  $\pm$ , 150 feet  $\pm$  and 80 feet respectively; easterly by the 1959 location line 200 feet  $\pm$ , 200 feet  $\pm$ , 400 feet  $\pm$ , 340 feet  $\pm$  and 100 feet respectively, to the point of beginning. It contains about 0.34 acres.

Dec. Adj. Term.  
1959.

For the purpose of altering said Turkey Hill Road, the County Commissioners, acting for said County of Hampshire, by virtue of the power and authority conferred upon them by Chapter 82 of the General Laws (Ter. Ed.) and of any and every other power and authority them hereto in any wise enabling, having complied with all the preliminary requirements prescribed by law, do hereby take in fee simple in the name and on behalf of the County of Hampshire, the land hereinafter referred to and rights in land and all easements, privileges and appurtenances thereto belonging, being several parcels of land situate in the Town of Belchertown, County of Hampshire, including all trees located thereon, said parcels of land being shown on a plan hereinbefore referred to, entitled: "The Commonwealth of Massachusetts Plan of Road in the Town of Belchertown Hampshire County Laid out by the County Commissioners Scale: 40 feet to the inch;" said plan to be filed with a copy of this Order of Taking which is to be recorded in the Registry of Deeds of Hampshire County at Northampton.

For damages sustained by persons in their property by reason of the aforesaid takings, the following awards are made:

<u>No. of Parcel</u>	<u>Supposed Owner</u>	<u>Area</u>	<u>Award</u>
1.	John A. and Flora S. Marshall	0.22 acres	\$ 1.00
2.	Julian Szarlan	0.09 acres	1.00
3, 5 and 6.	Edward J. and Lillian I. Isaac	1.04 acres	1.00
4.	William E. and Evelyn A. Isaac	600 sq. ft.	1.00
7.	Garfield B. Hubbard and Alfreda O. Clifford	0.03 acres	1.00

The names of owners herein given, although supposed to be correct, are such only as matters of opinion and belief.

The Selectmen of the town of Belchertown are directed to cause permanent markers either of stone or concrete to be erected and maintained at appropriate places along said layout in order that the location of the highway may be readily ascertained.

Raymond A. Lyman

Hiram H. Brownell

Edwin M. Podolak

Hampshire County Commissioners.

December 4, 1959.

Dec. Adj. Term.  
1959.

Selectmen of Plainfield, Petition for the layout, relocation or alteration of Gloyd Road from Station 46+0 to Station 90+77 at the intersection of Central Street.

To the Honorable County Commissioners for the County of Hampshire.

Respectfully represent your petitioners, being inhabitants of the town of Plainfield, that common convenience and necessity require the layout, relocation or alteration of Gloyd Road, so-called, described as follows:

Beginning at Station 46+0 and extending in a general southwesterly direction to Station 90+77, being its intersection with Central Street.

WHEREFORE, your petitioners pray that you will, after due notice, view and hearing, as soon as may be, proceed to lay out, relocate or alter said Gloyd Road or such portion thereof as may be deemed necessary and proper.

Dated this 22nd day of Sept. 1959.

Floyd E. Thatcher

Ralph W. Rice

Edward M. Romer

Selectmen of the town of Plainfield.

Selectmen of  
Plainfield,  
Petition for  
layout of  
Gloyd Road.  
3887.✓

The foregoing petition was filed September 25, 1959. The Commissioners, deeming a view of the premises expedient, appointed Friday, the sixteenth day of October then next and two thirty o'clock in the afternoon, at the premises in Plainfield as the time and place for viewing the premises; and caused a copy of said petition to be served upon the clerk of the town of Plainfield, being the town within which such layout was prayed for, fifteen days at least before the time appointed for said view; and also caused abstracts of said petition, containing the substance thereof, to be posted in two public places in said town; and also gave notice to all persons interested by causing a copy of said petition to be published two weeks successively in the Daily Hampshire Gazette, a newspaper published in said County, said posting and the last publication of said copy having been seven days at least before the time appointed for said view; and before said view was had, said Commissioners gave notice in like manner as described in the foregoing notice of the petition, to all persons interested, of the time and place for commencing said view.

And on the said sixteenth day of October the Commissioners met at the time and place appointed, and proceeded to view the premises, and having viewed the same the Commissioners then determined to hear the parties at the same time as said view; and having heard the parties, said Commissioners then proceeded to consider and adjudicate upon the prayer of said petition; and after considering the same, said Commissioners did then and there adjudge that common convenience and necessity require that said layout be made. This hearing was thence continued for filing of plans and descriptions.



On the fourth day of December, 1959, the Commissioners met and did order that said layout be made in accordance with plan on file and the following description:

Dec. Adj. Term.  
1959.

The stations on Gloyd Road so-called, to which the Location Lines, Land Takings, and Discontinuances are referred are those of a baseline surveyed by Engineers of the Massachusetts Department of Public Works in 1954, recorded in Notebook No. 8684, and are more fully described hereinafter.

The names of the property owners are correct so far as may be ascertained by checking with the Assessors of the Town of Plainfield.

Description of Baseline

Beginning at Station 46+04.72 of the Gloyd Road baseline; thence south  $71^{\circ}-28'-50''$  West 96.13 feet  $\pm$  to Station 47+00.85; thence South  $52^{\circ}-29'-55''$  West 351.38 feet  $\pm$  to Station 50+52.23; thence South  $47^{\circ}-06'-45''$  West 312.46 feet  $\pm$  to Station 53+64.69; thence South  $60^{\circ}-08'-40''$  West 412.81 feet  $\pm$  to Station 57+77.50; thence south  $69^{\circ}-38'-15''$  West 685.90 feet  $\pm$  to Station 64+63.40; thence South  $81^{\circ}-40'-20''$  West 1046.10 feet  $\pm$  to Station 75+09.50; thence South  $64^{\circ}-50'-14''$  West 516.65 feet  $\pm$  to Station 80+26.15; thence South  $50^{\circ}-20'-18''$  West 505.11 feet  $\pm$  to Station 85+31.26; thence South  $36^{\circ}-09'-42''$  West 567.53 feet  $\pm$  to Station 90+98.79, which point intersects Central Street baseline at Station 8+08.70.

Description of Southerly Location Line

Beginning at a point bearing South  $18^{\circ}-31'-10''$  East and 19.50 feet  $\pm$  distant from Station 46+04.72; thence by a curve to the left of 575.00 foot radius 190.66 feet  $\pm$  to a point bearing South  $37^{\circ}-30'-05''$  East and 25.00 feet  $\pm$  distant from Station 47+96.98; thence South  $52^{\circ}-29'-55''$  West and 254.07 feet  $\pm$  to a point bearing South  $40^{\circ}-11'-40''$  East and 25.03 feet  $\pm$  distant from Station 50+52.23; thence South  $47^{\circ}-06'-45''$  West and 314.14 feet  $\pm$  to a point bearing South  $36^{\circ}-22'-17''$  East and 25.16 feet  $\pm$  distant from Station 53+64.69; thence South  $60^{\circ}-08'-40''$  West and 417.75 feet  $\pm$  to a point bearing South  $25^{\circ}-06'-32''$  East and 25.09 feet  $\pm$  distant from Station 57+77.50; thence South  $69^{\circ}-38'-15''$  West and 690.62 feet  $\pm$  to a point bearing South  $14^{\circ}-20'-43''$  East and 25.14 feet  $\pm$  distant from Station 64+63.40; thence South  $81^{\circ}-40'-20''$  West and 539.49 feet  $\pm$  to a point bearing South  $7^{\circ}-45'-18''$  East and 25.00 feet  $\pm$  distant from Station 70+00.00; thence South  $82^{\circ}-49'-05''$  West and 304.93 feet  $\pm$  to a point bearing South  $7^{\circ}-10'-55''$  East and 18.91 feet  $\pm$  distant from Station 73+04.74; thence by a curve to the left of 1175.00 foot radius 369.92 feet  $\pm$  to a point bearing South  $25^{\circ}-13'-12''$  East and 21.68 feet  $\pm$  distant from Station 76+67.85; thence South  $64^{\circ}-46'-48''$  West and 199.38 feet  $\pm$  to a point bearing South  $25^{\circ}-13'-12''$  East and 23.67 feet  $\pm$  distant from Station 78+67.23; thence by a curve to the left of 1175.00 foot radius 296.16 feet  $\pm$  to a point bearing South  $39^{\circ}-39'-42''$  East and 25.00 feet  $\pm$  distant from Station 81+71.08; thence South  $50^{\circ}-20'-15''$  West and 391.77 feet  $\pm$  to a point bearing South  $46^{\circ}-45'-00''$  East and 16.63 feet  $\pm$  distant from Station 85+65.96; thence

Dec. Adj. Term.  
1959.

South  $36^{\circ}-09'-42''$  West and 508.99 feet  $\pm$  to a point bearing South  $53^{\circ}-50'-18''$  East and 16.50 feet  $\pm$  distant from Station 90+77.00, which point is supposedly on the easterly existing location line of Central Street.

Description of Northerly Location Line

Beginning at a point bearing North  $18^{\circ}-31'-10''$  West and 30.50 feet  $\pm$  distant from Station 46+04.72; thence by a curve to the left of 625.00 foot radius 207.24 feet  $\pm$  to a point bearing North  $37^{\circ}-30'-05''$  West and 25.00 feet  $\pm$  distant from Station 47+96.98; thence South  $52^{\circ}-29'-55''$  West 256.43 feet  $\pm$  to a point bearing North  $40^{\circ}-11'-40''$  West and 25.03 feet  $\pm$  distant from Station 50+52.23; thence South  $47^{\circ}-06'-45''$  West and 310.78 feet  $\pm$  to a point bearing North  $36^{\circ}-22'-17''$  West and 25.16 feet  $\pm$  distant from Station 53+64.69; thence South  $60^{\circ}-08'-40''$  West and 407.87 feet  $\pm$  to a point bearing North  $25^{\circ}-06'-32''$  West and 25.09 feet  $\pm$  distant from Station 57+77.50; thence South  $69^{\circ}-38'-15''$  West and 681.18 feet  $\pm$  to a point bearing North  $14^{\circ}-20'-43''$  West and 25.14 feet  $\pm$  distant from Station 64+63.40; thence South  $81^{\circ}-40'-20''$  West and 533.71 feet  $\pm$  to a point bearing North  $7^{\circ}-45'-18''$  West and 25.00 feet  $\pm$  distant from Station 70+00.00; thence South  $82^{\circ}-49'-05''$  West and 304.43 feet  $\pm$  to a point bearing North  $7^{\circ}-10'-55''$  West and 31.09 feet  $\pm$  distant from Station 73+04.74; thence by a curve to the left of 1225.00 foot radius 385.66 feet  $\pm$  to a point bearing North  $25^{\circ}-13'-12''$  West and 28.32 feet  $\pm$  distant from Station 76+67.85; thence South  $64^{\circ}-46'-48''$  West and 199.38 feet  $\pm$  to a point bearing North  $25^{\circ}-13'-12''$  West and 26.33 feet  $\pm$  distant from Station 78+67.23; thence North  $25^{\circ}-13'-12''$  West and 10.00 feet  $\pm$  to a point bearing North  $25^{\circ}-13'-12''$  West and 36.33 feet  $\pm$  distant from Station 78+67.23; thence by a curve to the left of 1235.00 foot radius 311.29 feet  $\pm$  to a point bearing North  $39^{\circ}-39'-42''$  West and 35.00 feet  $\pm$  distant from Station 81+71.08; thence South  $39^{\circ}-39'-42''$  East and 10.00 feet  $\pm$  to a point bearing North  $39^{\circ}-39'-42''$  West and 25.00 feet  $\pm$  distant from Station 81+71.08; thence South  $50^{\circ}-20'-15''$  West and 397.99 feet  $\pm$  to a point bearing North  $46^{\circ}-45'-00''$  West and 33.76 feet  $\pm$  distant from Station 85+65.96; thence South  $36^{\circ}-09'-42''$  West 496.70 feet  $\pm$  to a point bearing North  $53^{\circ}-50'-18''$  West and 33.50 feet  $\pm$  distant from Station 90+58.50, which point is supposedly on the easterly existing line of Central Street.

Description of Discontinuances

Parcel No. 1. A parcel of land located on the southerly side of Gloyd Road between Stations 85+66 and 90+77 and bounded as follows: Southerly by the existing location line of Gloyd Road 508 feet  $\pm$ ; westerly by Central Street 2 feet  $\pm$ ; northerly by the 1959 Location Line 509 feet  $\pm$ , to the point of beginning. It contains about 510 square feet.

For the purpose of laying out, relocating or altering said Gloyd Road, the County Commissioners, acting for said County of Hampshire, by

virtue of the power and authority conferred upon them by Chapter 82 of the General Laws (Ter. Ed.) and of any and every other power and authority them hereto in any wise enabling, having complied with all the preliminary requirements prescribed by law, do hereby take in fee simple in the name and on behalf of the County of Hampshire, the land hereinafter referred to and rights in land and all easements, privileges and appurtenances thereto belonging, being several parcels of land situate in the Town of Plainfield, County of Hampshire, including all trees located thereon, said parcels of land being shown on a plan hereinbefore referred to, entitled: "The Commonwealth of Massachusetts Plan of Pleasant St. and Gloyd Rd. in the town of Plainfield Hampshire County Laid out by the County Commissioners Office of Mass. Dept. Public Works Scale 1" = 40';" said plan to be filed with a copy of this Order of Taking which is to be recorded in the Registry of Deeds of Hampshire County at Northampton.

Dec. Adj. Term.  
1959.

For damages sustained by persons in their property by reason of the aforesaid takings, the following awards are made:

<u>No. of Parcel</u>	<u>Supposed Owner</u>	<u>Area - Sq. Ft.</u>	<u>Award</u>
1.	Lawrence Kinney	5,230	\$ 1.00
2.	Miles McCarry	14,350	1.00
3.	Robert H. Spencer	18,470	1.00
4, 5 & 6	Harry D. and Arthur C. Guyette	23,510	100.00
7.	Carl Sabin	7,240	1.00
8 and 9.	Lloyd Maurer	12,800	1.00

The names of owners herein given, although supposed to be correct, are such only as matters of opinion and belief.

The Selectmen of the Town of Plainfield are directed to cause permanent markers either of stone or concrete to be erected and maintained at appropriate places along said layout in order that the location of the highway may be readily ascertained.

Raymond A. Lyman  
Hiram H. Brownell  
Edwin M. Podolak

Hampshire County Commissioners.

December 4, 1959.

Vote to Pay County Dog Officers.

On the fourth day of December, 1959, it was voted by the County Commissioners to pay the sum of One Hundred Dollars from the Dog Fund to each of the following-named County Dog Officers for services rendered and necessary expenses during the year 1959: Carl W. Martell, Easthampton; John F. Boyle, West Chesterfield and Stephen Pilch, Ware. Order issued.

Vote to Pay  
County Dog  
Officers.  
3904.

Vote to Grant an Additional Allotment to the Town of Hatfield.

Dec. Adj. Term.  
1959.

On the fourth day of December, 1959, it was voted by the County Commissioners to grant an additional allotment to the Town of Hatfield, making a total allotment from the County of \$2625.00 to be expended on the Chestnut Street bridge project (Contract #17606) provided the State allots the sum of \$15,750 and the Town of Hatfield the sum of \$13,125.

-----  
Hampshire, ss.

On this fourth day of December, 1959, it is ordered by the County Commissioners here that this meeting be now adjourned without day.

And the same was adjourned accordingly.

-----  
Leonard L. Buckner, Petition for Release from House of Correction.

Leonard L. Buckner,  
Petition for  
Release from  
House of Correction.  
3907.✓

The aforesaid petition was filed on December 10, 1959, when, after hearing had, it was ordered by the County Commissioners that the said Leonard L. Buckner be released on probation under the provisions of Section 141 of Chapter 127 of the General Laws and the Acts amendatory thereof and supplemental thereto.

-----  
Hampshire, ss.

On the eleventh day of December, 1959, the County Commissioners met according to adjournment.

-----  
Vote to Advertise for Bids for Food at the Jail.

Vote to Advertise  
for Bids for Food  
at the Jail.  
3901.

On the first day of December, 1959 it was voted by the County Commissioners to advertise for bids for furnishing one year's supply of Meat and to invite proposals for furnishing one year's supply of Bread at the Hampshire County Jail and House of Correction for the period from January 1, 1960 to January 1, 1961; said bids to be opened at the office of the Hampshire County Commissioners, Northampton, Massachusetts on Friday, December 11, 1959 at eleven o'clock in the forenoon in accordance with posted specifications. The County Commissioners reserved the right to reject any or all bids or to accept the bid or bids deemed most advantageous to the County of Hampshire.

On the eleventh day of December aforesaid, the following bids were received and opened:

BREAD - Imperial Bakery, Northampton, Mass. - \$0.16 per loaf - weight to be 1 lb. 1 oz.  
- Maloney's Bakery, Northampton, Mass. - \$0.15 per loaf - weight to be 16 oz. loaf

MEAT - Bizz's Market, Northampton, Mass. - Beef, Ham, Pork, Cold Cuts, Salt Pork, Liver and Chicken at 15% above the wholesale prices for selected cuts -

Dec. Adj. Term.  
1959.

And for cuts that the Master & Keeper will buy each day from surplus - will give from 35% to 50% discount.

It was voted to award the contract for Bread to Maloney's Bakery and for Meat to Bizz's Market.

Vote to Advertise for Bids for Photocopy Paper and Chemicals.

On the first day of December, 1959 it was voted by the County Commissioners to advertise for bids for furnishing the Hampshire County Registry of Deeds with the following items for the fiscal year of 1960:

- 125 rolls, more or less, Photocopy Paper, 100% linen rag stock duplex, each roll to be 300 ft. by 11½ in. suitable for use in a Rectigraph Duplex Photocopying machine; said paper to be delivered as called for;
- 75 cans (20 qt. size) Haloid Fixing Powder;
- 125 cans (10 qt. size) Haloid Developer;

Vote to Advertise  
for Bids for  
Photocopy Paper.  
3902.

said bids to be opened at the office of the Hampshire County Commissioners, Northampton, Massachusetts on Friday, December 11, 1959 at eleven o'clock in the forenoon. The Commissioners reserved the right to reject any or all bids or to accept the bid deemed most advantageous to the County of Hampshire.

On the eleventh day of December aforesaid, the following bids were received and opened:

Haloid Xerox Inc., Rochester, N. Y.

	<u>Unit Price</u>	<u>Total</u>	
Paper	59.25	7406.25	
Acid Fixer (20 qt.)	12.50	150.00	
Developer (10 qt.)	19.55	<u>97.75</u>	\$ 7654.00

Above prices f.o.b. Northampton, Mass. via freight. Terms, Net 30 days, shipment made as required. If favored with an award, Haloid Xerox Inc. agrees to provide service for the equipment now in use at no charge to the County of Hampshire, except for any parts required, during the period of the contract.

Photostat Corporation, Hartford, Conn.

	<u>Unit Price</u>	<u>Total</u>	
Paper	59.25	7406.25	
Acid Fixer (10 qt.)	1.05 can	157.50	
Developer (10 qt.)	.82 can	<u>102.50</u>	\$ 7666.25

Terms Net 30 days. Price F.O.B. Rochester, N.Y. but included are transportation costs of delivering the material by freight.

It was voted by the County Commissioners to award the contract for the above items to Haloid Xerox Inc. of Rochester, New York in accordance with the terms of their bid.

Request Permission of Director of Accounts to Carry Forward Appropriation.

Dec. Adj. Term.  
1959.

On the eleventh day of December, 1959, it was voted by the County Commissioners to request permission of the Director of Accounts to carry forward to 1960 the balance of a special appropriation in the sum of \$24,000 which was voted by the General Court under the provisions of Chapter 659 of the Acts of 1958 for the preparation of plans and specifications for repairs, alterations and an addition to the Hampshire County Court House; the sum of one thousand dollars (\$1000) having been expended in 1959 for architect's fee for preliminary plans.

-----

Vote to Adopt Master Medical Plan of Blue Cross-Blue Shield.

Vote re  
Master Medical Plan.  
3909.

On the eleventh day of December, 1959 it was voted by the County Commissioners to adopt the Blue Cross-Blue Shield Master Medical plan to become effective January 1, 1960.

-----

Hampshire, ss.

On this eleventh day of December, 1959, it is ordered by the County Commissioners here that this meeting be now adjourned without day.

And the same was adjourned accordingly.

On the eighteenth day of December, 1959, the County Commissioners met according to adjournment.

-----

Vote to Increase Rent of District Court of Eastern Hampshire.

Vote to Increase  
Rent of District  
Court of Eastern  
Hampshire.  
3910.

On the eighteenth day of December, 1959 it was voted by the County Commissioners to increase the rent of the District Court of Eastern Hampshire at Ware from five hundred dollars to seven hundred dollars per annum starting in 1960 upon request of the Board of Selectmen of the town of Ware.

-----

Vote to Request Permission to Transfer from Reserve Fund.

Vote re  
Transfer.  
3911.

On the eighteenth day of December, 1959 it was voted by the County Commissioners to request permission of the Director of Accounts to transfer the sum of one hundred fifty dollars from the Reserve Fund to Item 9 - Law Library.

-----

Hampshire, ss.

On this eighteenth day of December, 1959 it is ordered by the County Commissioners here that this meeting be now adjourned without day.

And the same was adjourned accordingly.

Francis X. Buchino, Petition for Release from House of Correction.

The aforesaid petition was filed on December 21, 1959, when, after hearing had, it was ordered by the County Commissioners that the said Francis X. Buchino be released on probation under the provisions of Section 141 of Chapter 127 of the General Laws and the Acts amendatory thereof and supplemental thereto.

Dec. Adj. Term.  
1959.

-----

Charles H. Lippman, Petition for Release from House of Correction Denied.

After full investigation the petition of Charles H. Lippman for release from the House of Correction not recommended by Edward J. O'Dea, Probation Officer of the Superior Court. Petition denied December 22, 1959.

Charles H. Lippman,  
Petition for  
Release from  
House of Correction.  
3913.✓

-----

Hampshire, ss.

On the twenty-fourth day of December, 1959, the County Commissioners met according to adjournment.

-----

Bond of Register of Deeds Approved.

Bond of Raymond A. Warner, Esquire, as Register of Deeds in the sum of three thousand dollars examined and approved as to surety and amount on the twenty-fourth day of December, 1959, in accordance with the provisions of Chapter 219 of the Acts of 1937.

Bond of Register  
of Deeds Approved.  
3914.✓

-----

Bond of Assistant Register of Deeds Approved.

Bond of Katherine E. O'C. O'Donnell, Assistant Register of Deeds in the sum of one thousand dollars examined and approved as to surety and amount on the twenty-fourth day of December, 1959, in accordance with the provisions of Section 3 of Chapter 214 of the Acts of 1939.

Bond of Assistant  
Register of Deeds  
Approved.  
3915.✓

-----

Agreement re Camp Hodgkins.

On the twenty-fourth day of December, 1959, it was voted by the County Commissioners to permit the Community Young Men's Christian Association of Northampton, Massachusetts the use of the facilities at Camp Hodgkins in Leeds, Massachusetts for the summer camping season of 1960; the aforesaid Y. M. C. A. to pay the County of Hampshire the sum of twenty-five dollars and to assume the cost of utilities.

Agreement re  
Camp Hodgkins.  
3916.

-----

Authorization to Purchase Electric Steam Boiler and Tankless Heater for the Hampshire County Sanatorium.

Dec. Adj. Term.  
1959.

On the twenty-fourth day of December, 1959 authorization was given to Howard A. Sanderson, Assistant Maintenance Foreman at the Hampshire County Sanatorium by the County Commissioners to purchase the following:

From Commonwealth Electric & Mfg. Co., 83 Boston St., Boston, Mass.

1 - No. CCA-15-COMM-O-LECTRIC Electric Heater Steam Boiler, 100 lb. model, 15 kw., 240 volt, 3 phase	\$ 595.00
1 - Regulator	<u>40.00</u>
	\$ 635.00

From Collins Supply, Holyoke, Mass.

1 - #60 Everhot tankless heater, copper, 35 gal/min. 180° boiler temp.	\$ 390.00
1 - 3" B & G circulator	94.72
1 - 3½" IPT Tap	49.50
1 - TNS - 525 - 3½" PTH Misner Speedex hole saw	<u>8.80</u>
	\$ 542.02

Re Purchase of  
Electric Steam  
Boiler and  
Tankless Heater  
for Sanatorium.  
3917.

Also: 55' No. 6 BX cable	\$ 77.00
Connections for wire cable	10.00
Pipe fittings (We now own the relay starter and fuse switchbox)	10.00
190' 3/4" copper tubing (circulating line)	79.80
120' 1½" copper (supply line)	117.60
3" transite pipe between buildings	100.00
Copper fittings	<u>50.00</u>
	\$ 444.40

There is a pump circulator in the south cellar on the hot water boiler which can be used for the circulating line. Total \$ 1621.42

Hampshire, ss.

On this twenty-fourth day of December, 1959, it is ordered by the County Commissioners here that this meeting be now adjourned without day.

And the same was adjourned accordingly.

On the thirty-first day of December, 1959, the County Commissioners met according to adjournment.

Bond of County Treasurer Approved.

Bond of County  
Treasurer  
Approved.  
3918.

Bond of Howard A. Banner, Esquire, as County Treasurer in the sum of Fifty Thousand Dollars examined and approved by the County Commissioners as to surety and amount on the twenty-fourth day of December, 1959 in accordance with the provisions of Chapter 35, Section 3 of the General Laws (Ter. Ed.).

The aforesaid bond was approved as to form by Assistant Attorney General Joseph H. Elcock, Jr. and filed on the thirty-first day of December, 1959.



Vote to Approve Request to Transfer Within the Budget.

Under the provisions of Section 2 of Chapter 289 of the Acts of 1959, it was voted by the County Commissioners on the thirtieth day of October, 1959 to approve the following transfer:

Item 8 - Registry of Deeds

The sum of \$1317.90 from Main Group 2 to Main Group 3

And on the eighteenth day of December, 1959, the following transfers were approved:

Item 9 - Law Library

The sum of \$97.75 from Main Group 2 to Main Group 4

The sum of \$30.00 from Main Group 3 to Main Group 4

On the thirty-first day of December aforesaid the following transfers were approved:

Item 3 - County Commissioners

The sum of \$22.70 from Main Group 3 to Main Group 2

The sum of \$ 7.10 from Main Group 4 to Main Group 2

Item 6 - County Treasurer

The sum of \$53.09 from Main Group 2 to Main Group 3

Item 10 - Highways

The sum of \$18.93 from Main Group 7 to Main Group 2

Item 12 - Criminal Costs - District Attorney's Office

The sum of \$122.55 from Main Group 3 to Main Group 2

The sum of \$ 76.50 from Main Group 4 to Main Group 2

Item 14 - District Court of Eastern Hampshire

The sum of \$38.04 from Main Group 3 to Main Group 2

The sum of \$40.00 from Main Group 4 to Main Group 2

Item 14 - District Court at Northampton

The sum of \$169.62 from Main Group 2 to Main Group 3

The sum of \$256.31 from Main Group 2 to Main Group 4

-----

Vote to Request Permission to Transfer from Reserve Fund.

On the thirty-first day of December, 1959 it was voted by the County Commissioners to request permission of the Director of Accounts to transfer the sum of one hundred thirty nine dollars from the Reserve Fund to Item 24 - Non-contributory Pensions. This is made necessary in order to pay one-half month pension to Charles D. Shannon who retired from active service as Prison Guard on December 15, 1959; also vote to request permission to transfer the sum of sixty seven dollars and ninety-eight cents from the Reserve Fund to Item 3 - County Commissioners, Code 297. This is made necessary by reason of extra expenses incurred in printing decree forms by reason of the heavy load of highway actions this year.

Dec. Adj. Term.  
1959.

Vote to Approve  
Transfers Within  
the Budget.  
3894.-

Vote re  
Transfer  
from Reserve  
Fund.  
3919.-

Vote to Grant an Additional Allotment to the Town of Hadley.

Dec. Adj. Term.  
1959.

On the thirty-first day of December, 1959, it was voted by the County Commissioners to grant an additional allotment of \$833.00 to the town of Hadley to be used for the maintenance of Chapter 90 roads, provided the Town and State each allot a similar amount for this purpose.

-----

Vote to Establish a Schedule of Group Life Insurance, Etc.

Vote to Establish  
Schedule of Group  
Life Insurance.  
3921.

Under the provisions of Section 11 of Chapter 730 of the Acts of 1956, Chapter 32B of the General Laws (Ter. Ed.) it was voted by the County Commissioners on the thirty-first day of December, 1959 to establish a schedule of group life, accidental death and dismemberment insurance for each employee and a schedule of hospital, surgical and medical benefits for employees and their dependents of Hampshire County and cities and towns within said county and districts which are wholly or principally within the aforesaid county. The amount of group life insurance on each employee shall be Two Thousand Dollars (\$2000.00) and the amount of group accidental death and dismemberment insurance on each employee shall be Two Thousand Dollars (\$2000.00). The amount of hospital, surgical and medical benefits in said schedules shall equal but not exceed the overall benefits provided to employees of the Commonwealth of Massachusetts and their dependents under Chapter 32A of the General Laws (Ter. Ed.).

-----

Authorization to County Treasurer.

Authorization to  
County Treasurer.  
3922.

Because the appropriation in the 1959 county budget is insufficient to meet the expenditures required by law in the following items, the County Commissioners authorized the County Treasurer on the thirty-first day of December, 1959 under the provisions of Section 33 of Chapter 35 of the General Laws (Ter. Ed.) to pay the necessary amounts in these accounts from any money in the treasury, namely:

Item 12 - Criminal Costs, District Attorney's Office	\$ 420.00
Item 14 - District Court at Northampton	90.69
Item 14 - District Court of Eastern Hampshire	9.35

-----

Hampshire, ss.

On the fifth day of January, 1960, the County Commissioners met according to adjournment.

-----

Accounts.

Sundry Bills against the County are now presented examined and allowed.

Dec. Adj. Term,  
1959.

And the same amounting in all to the sum of one hundred fourteen thousand eight hundred eighty four dollars and eighty six cents are ordered to be paid out of the County Treasury.

And certified to the County Treasurer January 5, 1960.

-----

Dog Damages.

The sum of three thousand three hundred twenty one dollars and thirty cents is allowed for damages done to livestock or fowls by dogs and for services performed under Chapter 140 of the General Laws (Ter. Ed.) and the same is ordered to be paid out of the monies received by the Treasurer under the provisions of said Act.

Dog Damages.  
3907½.✓

And certified to the County Treasurer January 5, 1960.

-----

Re Estimates for the Hampshire County Retirement System.

Acting under the provisions of Section 22-(7-c-ii) of Chapter 32 of the General Laws (Ter. Ed.) the County Commissioners certified to the Board of Selectmen of the following-named towns and to the Treasurer of the following-named districts on the fifth day of January, 1960, the amounts which have been allocated by the Hampshire County Retirement Board to be appropriated and paid on or before July 1, 1960 by said Towns and Districts to the treasurer-custodian of the Hampshire County Retirement System to be credited to the funds thereof, viz:

Re Estimates for  
Retirement  
System.  
3924.✓

Hampshire County	\$ 17,996.18	Pelham	284.10
Hospital District	14,983.48	Plainfield	634.55
Amherst	21,478.39	South Hadley	25,090.61
Amherst-Pelham Regional School District	4,912.46	Southampton	1,161.73
Belchertown	3,539.88	South Hadley Fire District #1	6,025.40
Belchertown-Granby Welfare District	553.52	South Hadley Fire District #2	1,121.72
Belchertown Water Department	108.37	Ware	17,050.19
Chesterfield	770.26	Westhampton	689.23
Cummington	1,472.17	Western Hampshire Welfare District	486.17
Goshen	203.07	Williamsburg	2,904.35
Granby	3,148.41	Worthington	1,229.09
Hadley	5,025.72		
Hatfield	2,688.59	Total	\$ 135,191.87
Huntington	1,323.79		
Middlefield	310.44		

Hampshire, ss.

Dec. Adj. Term.  
1959.

On the fifth day of January, 1960, it is ordered by the County Commissioners here that this meeting be now adjourned to Tuesday the second day of February, 1960 at ten o'clock in the forenoon.

And the same was adjourned accordingly.

Hampshire, ss.

On the eighth day of January, 1960, the County Commissioners met according to adjournment.

Board of County  
Commissioners  
Organized.  
3927.

Board of County Commissioners Organized for Year 1960.

At a meeting of the County Commissioners held on the eighth day of January, 1960, being the first meeting of the board after the first Wednesday of January in the year 1960, the County Commissioners organized for the ensuing year and elected Hiram H. Brownell, Esquire, Chairman of the board. Mr. Lyman made a motion that the Clerk cast one ballot for the election of Mr. Brownell as Chairman of the Board.

Organization of  
Board of  
Trustees.  
3928.

Organization of Board of Trustees of Hampshire County Sanatorium.

At a meeting of the County Commissioners of Hampshire County held on the eighth day of January, 1960, the trustees of the Hampshire County Sanatorium organized for the ensuing year and elected Edwin M. Podolak, Esquire, Chairman of the Board of Trustees of the Hampshire County Sanatorium. Mr. Lyman made a motion that the Clerk, Mr. Torrey, cast one ballot for the election of Mr. Podolak as Chairman of the Trustees.

Chairman of Deer  
Hill State Reser-  
vation Elected.  
3929.

Chairman of Deer Hill State Reservation Elected.

At a meeting of the County Commissioners held on the eighth day of January, 1960, Raymond A. Lyman, Esquire was elected Chairman of the Deer Hill State Reservation.

Vote to  
Reappoint  
County Dog  
Officers.  
3930.

Vote to Reappoint County Dog Officers.

Under the provisions of Section 165 of Chapter 140 of the General Laws (Ter. Ed.) it was voted by the County Commissioners on the eighth day of January, 1960 to reappoint the following as County Dog Officers for the year 1960:

Stephen Pilch of Ware

Carl W. Martell of Easthampton

John F. Boyle of West Chesterfield

Vote to Approve Change in Classification.

Upon the recommendation of the Board of Trustees of the Hampshire County Aid to Agriculture it was voted by the County Commissioners on the eighth day of January, 1960 to approve a change in classification for the following Extension Service employees:

Nora M. Foley - from Principal Clerk, J. 9-7 at \$4511 to Head Clerk,  
J. 11-5 at \$4823

Rebecca J. Dea- from Associate 4-H Club Agent, J. 12-7 at \$5564 to  
4-H Club Agent, J. 14-5 at \$6006

And upon the recommendation of Merrill E. Torrey, Esquire, Clerk of the Courts, it was voted by the County Commissioners on the aforesaid eighth day of January to approve the following change in classification:

Jeanette Ahearn - from Senior Clerk, J. 7-7 at \$4004 to Head Clerk,  
J. 11-2 at \$4238

all of the above changes in classification to become effective July 1, 1960 upon passage of the 1960 budget.

-----  
Hampshire, ss.

On this eighth day of January, 1960, it is ordered by the County Commissioners here that this meeting be now adjourned without day.

And the same was adjourned accordingly.

On the twelfth day of January, 1960, the County Commissioners met according to adjournment.

On this twelfth day of January, 1960, it is ordered by the County Commissioners here that this meeting be now adjourned without day.

And the same was adjourned accordingly.

On the fifteenth day of January, 1960, the County Commissioners met according to adjournment.

On this fifteenth day of January, 1960, it is ordered by the County Commissioners here that this meeting be now adjourned without day.

And the same was adjourned accordingly.

-----  
Walter T. Rohr, Jr., Petition for Release from House of Correction.

The aforesaid petition was filed on January 16, 1960, when, after hearing had, it was ordered by the County Commissioners that the said Walter T. Rohr, Jr. be released on probation under the provisions of Section 141 of Chapter 127 of the General Laws and the Acts amendatory thereof and supplemental thereto.

Walter T. Rohr, Jr.  
Petition for  
Release from  
House of Correction.  
3933.

Dec. Adj. Term.  
1959.

Western Massachusetts Electric Company vs. City of Holyoke, Petition for Assessment of Damages.

To the Honorable the County Commissioners of Hampshire and Hampden:

Western Massachusetts Electric Company, a corporation duly established by law with a usual place of business in Greenfield, Franklin County, Massachusetts, respectfully represents:

1. On and before April 18, 1955 it was the owner of an undivided one-half interest in three easements in Southampton, Hampshire County, Massachusetts granted to it and New England Telephone and Telegraph Company by Louis Daigle and Margaret M. Daigle, husband and wife, by Henry J. Marcoullier, and by George E. LaBombard and Blanche LaBombard, husband and wife, copies of which are annexed hereto and made a part hereof, granted to and used by it for the purposes of transmitting electricity; and that it was the owner of certain distribution wires and poles located in the public way named Huntington Road, commonly known as Manhan Road, in said Southampton erected by it under the authority of permits granted to it by the Town of Southampton.

2. That said easements and said wires and poles were part of the petitioner's system for distributing electricity to said City of Holyoke and to residents of the Town of Southampton.

3. That on or about April 18, 1955 acting under the authority conferred on it by Chapter 659 of the Acts and Resolves of the General Court of Massachusetts for 1953 the City of Holyoke acting by and through its Board of Water Commissioners took from your petitioner its interest in said easements by orders of taking dated April 18, 1955 and duly recorded in Hampshire County Registry of Deeds in Book 1192 Pages 447, 451, and 449.

4. That acting under the authority conferred on by by Section 5 of said Chapter 659 said City of Holyoke acting by and through its Board of Water Commissioners permanently discontinued said Manhan Road at a point three thousand three hundred (3,300) feet more or less upstream from a stone monument located in the right of way of the City of Holyoke water works near the center of Russellville, just easterly of the intersection of Huntington road and Russellville Upper road and has included said section of Manhan Road as part of its resevoir property.

5. That said takings and discontinuance have made it necessary for your petitioner to remove and relocate its poles and wires and construct new poles and wires all at great expense; that your petitioner is damaged by said takings and discontinuance; that your petitioner cannot agree with said City of Holyoke upon the amount of such damage; and that all of said acts have been within three years next prior to the filing of this petition.

WHEREFORE Your petitioner prays that after due notice you will assess their damages in accordance with said Chapter 659 of the Acts and Resolves of the General Court of Massachusetts for 1953.

Western Mass.  
Electric Company  
vs.  
City of Holyoke.  
3703. ✓

WESTERN MASSACHUSETTS ELECTRIC COMPANY

By Finn & Brownell  
its attorneys

Dec. Adj. Term.  
1959.

The foregoing petition was filed April 15, 1958. Finn & Brownell of Northampton, Massachusetts entered an appearance for Western Massachusetts Electric Company.

On the twenty-first day of January, 1960 an Agreement for Entry of Judgment and Judgment Satisfied were filed.

Hampshire, ss.

On the twenty-second day of January, 1960, the County Commissioners met according to adjournment.

Alvin Dial, Jr., Petition for Release from House of Correction.

After full investigation, release not recommended by Edward J. O'Dea, Probation Officer of the Superior Court. Petition denied on the twenty-second day of January, 1960.

Alvin Dial, Jr.  
Petition for  
Release from  
House of Correction.  
3934.

Hampshire, ss.

On this twenty-second day of January, 1960, it is ordered by the County Commissioners here that this meeting be now adjourned without day.

And the same was adjourned accordingly.

Estimate of Receipts and Expenditures of the Hampshire County Sanatorium.

Estimated Receipts for 1960

1. Care and treatment of patients:		
(a) Cities and towns in district	\$	8,000.00
(b) Private Patients		6,000.00
2. Miscellaneous		<u>2,000.00</u>
	Totals	\$ 16,000.00

Estimate of the  
Receipts and  
Expenditures of  
the Sanatorium.  
3935.

Estimated Expenditures for 1960

1. Personal services	\$	219,909.06
2. Contractual services		9,050.00
3. Supplies and materials		74,850.00
4. Current charges and obligations		16,870.48
5. Equipment		4,749.22
8. Debt and interest		3,000.00
11a. Cost-of-living salary adjustments		<u>17,700.00</u>
	Totals	\$ 346,128.76

COUNTY ESTIMATES FOR 1960

Dec. Adj. Term.

1959.

Interest on county debt	\$ 6,500.00
County commissioners, salaries and expenses	17,391.00
Transportation and expenses of county and acting commissioners	700.00
Clerk of courts, salaries and expenses	22,996.94
County treasurer, salaries and expenses	17,730.50
Sheriff, salary and expenses	6,695.00
Registry of deeds, salaries and expenses	51,233.41
Registry of probate, salaries and expenses	4,320.00
Law Library, salaries and expenses	7,110.00
Highways, including state highways, bridges and land damages	146,785.00
Examination of dams	1,500.00
Criminal costs in superior court	19,178.85
Civil expenses in supreme judicial, superior, probate and land courts, including auditors, masters and referees	40,531.00
District courts, salaries and expenses	92,035.44
County Estimates. Medical examiners and commitments of insane	11,915.00
3936. Jail and house of correction, maintenance and operation	100,320.87
Training school	400.00
Court houses and registry buildings, maintenance and operation	33,282.58
Agricultural school or county aid to agriculture, maintenance and operation	47,415.91
State reservation, maintenance and operation: Mt. Tom	6,824.37
Deer Hill	350.00
Hospital or sanatorium	163,481.25
Preventorium or health service	300.00
Non-contributory pensions	8,220.63
Contributory retirement system and supervisory expenses	19,910.74
Miscellaneous and contingent expenses	2,790.84
Unpaid bills of previous years	800.00
Reserve fund	10,000.00
Reserve for salary adjustments	13,857.32
Advertising recreational, industrial and agricultural advantages of the county	7,500.00
Forest development	2,044.00
Soil conservation	1,120.00
Group insurance	13,200.00
	<hr/>
	\$ 878,440.65
Estimated amount available for Reduction of County Tax	<u>172,387.35</u>
Estimated County Tax for 1960	\$ 706,053.30

-----



Hampshire, ss.

On the twenty-ninth day of January, 1960, the County Commissioners met according to adjournment.

Dec. Adj. Term.  
1959.

-----  
Vote to Appoint Trustee for County Aid to Agriculture.

Under the provisions of Section 40 of Chapter 128 of the General Laws (Ter. Ed.) it was voted by the County Commissioners on the twenty-ninth day of January, 1960 to appoint Mr. Edward C. Wanczyk of Hadley as a Trustee for County Aid to Agriculture to serve the unexpired term of Russell L. Sears, deceased, of Cummington expiring April 1, 1961.

Vote to Appoint  
Trustee for County  
Aid to Agriculture.  
3937.✓

-----  
COUNTY COMMISSIONERS' REPORT FOR 1959

The County Commissioners in compliance with the requirements of Chapter 35, Section 26 of the General Laws (Ter. Ed.) submit the following report:

PROCEEDINGS AND EXPENDITURES

Except as otherwise stated in this report, all expenditures have been for the usual and necessary running expenses of the county, viz: Maintaining the Courts, Salaries of County Officers and Clerical Assistance in County Offices, Care of County Buildings, Sanatorium, Support of Prisoners and Maintaining the Jail and House of Correction, Fuel, Lights and Water, Highways and Land Damages, Law Library, Examination of Dams, Medical Examiners and Commitments of Insane, County Aid to Agriculture, State Reservations, Pensions and Retirement System, Advertising the recreational, industrial and agricultural advantages of the County and Group Insurance. For specific details thereof, reference may be had to the report of the County Treasurer to which this is annexed.

County Commis-  
sioners' Report  
for 1959.  
3938.✓

MEETINGS

The County Commissioners hold meetings the first Tuesday of March, September and December and the Tuesday next after the second Monday of June and also every first Tuesday of the month and every Friday morning during the entire year.

The Commissioners in their capacity as Trustees of the Hampshire County Sanatorium meet at the hospital on the second Mondays of March, June, September and December for the purpose of inspecting the Sanatorium and discussing policies for the administration of the same.

APPROPRIATIONS AND EXPENDITURES

Following is a list of appropriations and expenditures for 1959:

Dec. Adj. Term.  
1959.

Item	Appropriation	Expenditures
Interest on county debt	4,500.00	4,172.48
County commissioners, salaries and expenses	16,935.60	16,686.87
Transportation and expenses of county and acting commissioners	700.00	562.56
Clerk of courts, salaries and expenses	23,235.50	22,238.45
County treasurer, salaries and expenses	17,759.50	16,716.43
Sheriff, salary and expenses	6,345.00	6,094.50
Registry of deeds, salaries and expenses	43,253.41	39,501.56
Registry of probate, salaries and expenses	4,675.00	3,351.80
Law libraries, salaries and expenses	6,870.00	7,019.37 *
Highways, including state highways, bridges and land damages	142,800.00	54,445.71**
Examination of dams	2,000.00	1,266.64
Criminal costs in superior court	26,694.75	12,904.56
Civil expenses in supreme judicial, superior, probate and land courts, including auditors, masters and referees	36,873.70	32,698.57
District courts, salaries and expenses	89,369.05	84,843.24
Medical examiners and commitments of insane	8,140.00	11,645.25 #
Jails and houses of correction, maintenance and operation	101,440.06	96,160.61
Training school	600.00	-----
Court House and registry building, maintenance and operation	33,844.58	29,836.21
County Aid to Agriculture	46,299.91	41,754.87
Mt. Tom State Reservation	6,003.56	5,933.64
Deer Hill State Reservation	350.00	350.00
Sanatorium	154,614.80	154,614.80
Preventorium, health service	500.00	242.11
Non-contributory pensions	1,407.85	1,546.85
Contributory retirement system and supervisory expenses	16,857.84	16,809.10
Miscellaneous and contingent expenses	2,214.67	1,543.28
Unpaid bills of previous years	100.00	17.40
Reserve Fund	6,500.00	
Advertising recreational, industrial and agricultural advantages of the county	6,600.00	4,551.07
Radio system for fire protection	6,000.00	6,000.00
Soil Conservation - Hampshire County	250.00	250.00
Group insurance	10,000.00	10,000.00
	<hr/>	<hr/>
Totals,	\$ 823,734.78	\$ 687,696.87

\*\*Amount reserved from 1960 appropriation to be paid in 1960 on unpaid contracts

67,858.00  
\$ 755,554.87

TRANSFERS FROM RESERVE FUND

Because the expenditures were in excess of the appropriation passed by the Legislature, the following transfers were made from the Reserve Fund with the approval of the Director of Accounts, viz:

Dec. Adj. Term.  
1959.

Item 3	- County Commissioners	\$ 268.18
9	- Law Library	150.00 *
14	- District Court Probation Office	150.00
24	- Non-contributory pensions	<u>139.00</u>
		\$ . 707.18

AUTHORIZATION UNDER CHAPTER 35, SECTION 33

Because the appropriation in the 1959 county budget was insufficient to meet the expenditures required by law in the following items, the County Commissioners authorized the County Treasurer under the provisions of Section 33 of Chapter 35 of the General Laws (Ter. Ed.) to pay from any money in the treasury the following amounts:

Item 12	- Criminal Costs in Superior Court - District Attorney's Office	\$ 420.00
14	- District Court at Northampton	90.69
14	- District Court of Eastern Hampshire	9.35
15	- Medical Examiners and commitments of insane	3,505.25 *

\*Fee for Medical Examiners' views increased in 1959.

TEMPORARY LOANS

<u>Amount</u>	<u>Purpose of Loan</u>	<u>Date of Notes</u>	<u>Date Payable</u>
\$350,000	Anticipation of taxes	Feb. 16, 1959	Nov.15, 1959
100,000	Care and Maintenance of Hampshire County Sanatorium	Mar. 18, 1959	Mar.10, 1960
100,000	Care and Maintenance of Hampshire County Sanatorium	July 15, 1959	Mar.10, 1960
50,000	Care and Maintenance of Hampshire County Sanatorium	Nov. 27, 1959	Mar.10, 1960

The First National Bank of Northampton and the Northampton National Bank acting jointly, agreed to loan the County of Hampshire its requirements for the year 1959 on the basis of 1.60% discount per annum; all of said loans to be divided equally between the two local banks.

COUNTY TAX

Chapter 289 of the Acts of 1959 authorized the County Commissioners of Hampshire County to levy a county tax for the year 1959 in the sum of \$684,731.51 and Chapter 597 of the Acts of 1959 authorized an additional sum of \$837.67 as a supplemental county tax, aggregating a total tax of \$685,569.18.

COUNTY DEBT

Hampshire County has no county debt. There are no sums remaining to be paid nor any county taxes due and unpaid.

Dec. Adj. Term.  
1959.

POST-WAR REHABILITATION FUND

There is a balance of \$11,933.27 in the Post-War Rehabilitation Fund.

IMPROVEMENTS TO COUNTY BUILDINGS

The National Floor Covering Company of Easthampton was awarded the contract in the sum of \$545.00 for furnishing and installing 1/8" Homogenous Vinyl tile on the floor of the Naturalization Room in the Court House.

H. L. Childs & Son of Northampton was engaged to paint the following rooms in the Hall of Records:

Registry of Deeds office	\$485.00	
Registry of Deeds - 4 adjoining offices	<u>240.00</u>	725.00
Extension Service rooms		<u>265.00</u>
		\$990.00

JAIL and HOUSE OF CORRECTION

The County Commissioners made their inspections of the Jail and House of Correction on April 7 and September 4, 1959.

During the year the following maintenance repairs were made by the inmates: Painted Boiler Room floor, Laundry Room floor, Runs and floor in the House of Correction, Runs and floor in the Jail and Runs and floor on the Women's side.

Twenty (20) new mattresses were purchased for the cells.

A new gas stove (Vulcan Fry Top Range and a Vulcan Open Top Range with a High Shelf) was purchased from the Northampton Gas Light Company for the sum of \$840.14.

A Bock Extractor, 25 lb. capacity, was purchased from Carman-Mitchell-Wing Company for the sum of \$735.00.

John E. Fisher of Northampton was paid the sum of \$950.00 for installing a new copper eavestrough on the south side of the east wing of the Jail and M. C. Kroll of Northampton was paid the sum of \$100.00 for repointing the masonry.

Proposals were invited for painting the exterior trim at the Jail. The contract was awarded to Doyle & Ruckman, the lowest bidder in the sum of \$615.00. The work will be done early in 1960.

Bids were advertised for furnishing one year's supply of Meat and Bread. The successful bidders were Imperial Bakery of Northampton and Bizz's Market of Northampton.

The home garden at the Jail was planted with the following: lettuce, cucumbers, string beans, tomatoes, beets, Swiss chard and onions. These vegetables were consumed by the inmates of the institution as they ripened.

The three-acre farm in the Northampton Meadows gainfully employed an average of ten inmates daily during the growing and harvesting season. Following is a list of the produce raised on the farm:

60 bu. beets	5000 heads cabbage
75 bu. carrots	600 bu. potatoes
2 tons squash	160 bu. tomatoes
50 bu. cucumbers	75 bu. string beans

Dec. Adj. Term.  
1959.

From the above produce there were 1,698 gallons of vegetables canned to be consumed by the inmates during the winter months and four barrels of sauerkraut were made.

#### MT. TOM STATE RESERVATION

Bids were advertised for furnishing a 1960 four-wheel drive pickup truck, equipped with a Meyers electric lift, 6 ft. blade snow plow complete and installed for use on the Mt. Tom State Reservation. Eight bids were received. The Mt. Tom State Reservation Commission accepted the bid of Germano Ford Sales of Easthampton for furnishing a 1960 model Ford 4-wheel drive pickup truck in the sum of \$1748.00; said bid being the lowest of all bids received.

#### HAMPSHIRE COUNTY SANATORIUM

Chapter 529 of the Acts of 1959 was approved by the Legislature on August 26, 1959. This is an Act providing that county tuberculosis hospitals may under certain conditions admit persons suffering with chronic diseases as patients. Sufficient beds must be available at all times for persons with tuberculosis who are eligible for admission to the hospital.

Before the trustees may admit any such chronic disease patients, the hospital must first be inspected by the Massachusetts Department of Public Health. The trustees shall promulgate rules and regulations concerning the admission of chronic disease patients; (said rules and regulations to be approved by the Department of Public Health before taking effect); they shall also promulgate the method of reimbursement and the charges for their care and treatment.

For a number of years the Commissioners have felt the need for providing for chronic disease patients and particularly in view of the declining census of tubercular cases. It is hoped that chronic patients may be admitted to the Hampshire County Sanatorium early in 1960.

Proposals were invited for furnishing labor and materials for a new roof on the Nurses' Home at the Sanatorium. The bid of Evans Bros. of Florence, Massachusetts in the sum of \$710.00 was accepted by the trustees of the Sanatorium.

Bids were advertised for furnishing Drugs and Medical Supplies, Canned Goods and Food for one year at the sanatorium and the contracts were awarded to the lowest bidders in every case.

A Comm-O-Lectric heater steam boiler, 100 lb. model, 15 kw., 240 volt, 3 phase and regulator were purchased from Commonwealth Electric & Manufacturing Company of Boston for the sum of \$635.00 and an Everhot tankless heater and circulator were purchased from Collins Supply of Holyoke for the sum of \$542.02.

Dec. Adj. Term.  
1959.

PREVENTORIUM

Camp Hodgkins

For the fourth consecutive year, Camp Hodgkins was utilized by the Community Young Men's Christian Association of Northampton as a Day Camp. The YMCA contributed twenty-five dollars for the use of the camp and paid for utilities. A group of campers' parents painted the trim on the buildings (the County furnishing the brushes and paint) and also cleared another section of the woods. The camp was used from June 29th to August 7th by the Community YMCA. Considerable improvements were made to the camp grounds and buildings by volunteer workers.

As has been the practice in the past, the facilities of the camp were used by the Hampshire County Boy Scouts' Retreat for Catholics during the weekend of June 19 - 21st. This has become an annual event for two hundred Boy Scouts; one troop prepares the camp for occupancy on Friday evening and the remainder set up camp on Saturday closing out on Sunday afternoon. Approximately 150 boys sleep in tents and do their own cooking for the entire weekend.

RADIO COMMUNICATION SYSTEM TO AID IN FIRE PROTECTION

Chapter 66 of the Acts of 1959 authorized the County Commissioners of Hampshire County, subject to appropriation, to expend a sum not exceeding six thousand dollars for the establishment of a radio broadcasting system to aid in the fire protection of said county; the broadcasting station and transmittal tower to be located in such building and area within the county as the County Commissioners and Fire Chiefs Association of said county may designate.

Accordingly, in June of 1959, the County Commissioners advertised for bids for furnishing and installing an FM Two-Way Radio equipment designed to meet the FCC requirements for use of The Hampshire County Mutual Aid Civil Defense Fire Service. One bid was received and no award was made.

In July, 1959, a request was made to the Office of the Radio Committee, New England Section of the International Municipal Signal Association for the required Frequency Clearance Letter for licensing the proposed Hampshire County Mutual Aid Civil Defense Fire Service Network with the Federal Communications Commission, to operate on a frequency of 154.37; also requested recommendation for Control and Repeater Frequencies in the 453 and 458 group; the Repeater and Main Base Station to be located at the Goshen Fire Station and the Main Control Center to be at the Fire Headquarters in Northampton; the system, when installed to co-ordinate all of the Fire Departments in Hampshire County. On August 14, 1959 the request was approved for frequency allocation of 154.37 Mc. for fire radio service - Base and Mobile. The request was also approved for frequency allocation of: 453.65 Mc. and 458.65 Mc. for fire radio service, - Control and Repeater operation - with Control Station located in Northampton and Repeater Station located at Goshen for Base Station operation.

On September 1, 1959, an application for licensing the proposed Hampshire County Mutual Aid Civil Defense Fire Radio network was filed with the Federal Communications Commission in Washington, D.C. It is hoped that this license will be granted early in 1960.

Dec. Adj. Term.  
1959.

#### REVOCATION OF DOG KENNEL LICENSE

Upon the recommendation of the Board of Selectmen of the town of Southampton and the Chief of Police of said town, and after a full investigation of the matter by the County Dog Officer and County Commissioners, it was determined by the Commissioners that the Dog Kennel License issued to Henry H. Bushey of Gunn Road, Southampton should be revoked. Order issued accordingly on March 20, 1959.

#### DAMS

In 1958, Virginia Lakeshore, Inc. (Berkshire Mountain Lakes Development) requested approval of a proposed dam to be constructed on Coles Brook in the towns of Middlefield (Hampshire County) and Washington (Berkshire County) approximately 2000 feet north of the Middlefield-Becket Road. The County Commissioners requested the firm of Tighe & Bond, Inc. of Holyoke to inspect the property. It was determined that the dam in question is almost entirely within Berkshire County, all of the spillway and the major part of the embankment being in Berkshire County. The Berkshire County Engineer agreed to make periodic inspections during construction if the work is resumed.

A request was filed by Bolac J. Skowron of Bondsville, Massachusetts for approval of construction of a dam easterly of River Road in the town of Ware approximately 900 feet north of Old Belchertown Road. Upon inspection, Tighe & Bond, Inc. of Holyoke recommended certain changes in design. The Hampshire Soil Conservation District submitted revised plans incorporating the recommended changes which plans were then approved for construction.

During 1959, Tighe & Bond, Inc. inspected at least once all dams in Hampshire County coming under the jurisdiction of the County Commissioners. Inspection reports were filed covering 139 dams.

#### ABATEMENT OF TAXES

- GOSHEN - Howard J. Cousineau et ux of Easthampton vs. Town of Goshen, petition for abatement of real estate tax. This petition was filed January 12, 1951 and on April 17, 1959 Petitioners' Request for Withdrawal of Petition was filed.
- WILLIAMSBURG - Julius J. Sofinowski et ux of Easthampton vs. Board of Assessors of Town of Williamsburg. An Appeal from refusal of the Board of Assessors of the Town of Williamsburg to abate 1958 Real Estate Tax. This appeal was filed November 28, 1958. A view of the premises was made on February 3, 1959 followed by a hearing at the

Dec. Adj. Term.  
1959.

Courthouse. Mr. William H. Bray of Southampton acted as Commissioner in place of Raymond A. Lyman, Esquire of Easthampton who was disqualified to act on account of residence. On February 13, 1959 a Finding and Order was made by the County Commissioners.

WILLIAMSBURG - Allan A. Vogel et ux of Haydenville vs. Board of Assessors of Town of Williamsburg. An Appeal from the refusal of the Board of Assessors of the Town of Williamsburg to abate 1958 Real Estate Tax. This appeal was filed January 16, 1959. A view of the premises on February 3, 1959 was followed by a hearing at the Courthouse. On February 20, 1959 a Finding and Order was made by the County Commissioners.

BELCHERTOWN - Stanley Kusek and Kazimierz S. Kusek vs. Town of Belchertown. Complaint of refusal of Board of Assessors of said town to allow a reasonable abatement of the 1958 Real Estate Tax. This complaint was filed January 28, 1959 and on March 6, 1959 a Motion for Dismissal of Pending Case Without Prejudice was allowed by the County Commissioners.

WORTHINGTON - Joseph O. Hebert et ux vs. Board of Assessors of the town of Worthington, an Appeal from refusal to abate 1959 Real Estate Tax. This appeal was filed October 21, 1959 and on October 23, 1959, petition was dismissed without prejudice.

BELCHERTOWN - Henry A. and Jean Lonczak vs. Board of Assessors of Town of Belchertown. An appeal from refusal to abate 1959 Real Estate Tax. This was filed December 8, 1959 and is still pending.

PENDING PETITIONS FOR ASSESSMENT OF DAMAGES FOR LAND TAKINGS

- #9834 - Aaron Fisher and Patricia Bader vs. The Inhabitants of the County of Hampshire and the Town of Westhampton
- #9899 - Jacob Cycz vs. Inhabitants of the County of Hampshire and Inhabitants of the Town of Hadley
- #9900 - Joseph Popowich vs. Inhabitants of the County of Hampshire and Inhabitants of the Town of Hadley
- #10221 - The Cooley Dickinson Hospital vs. County of Hampshire and City of Northampton
- #10414 - Joseph Partyka vs. Hampshire County and The Town of Granby



PETITIONS FOR RELEASE FROM HOUSE OF CORRECTION

GRANTED

Dec. Adj. Term.  
1959.

Charge	Sentence	Expiration Date	Date Paroled
Violation of Probation - Disturbing the Peace	2 months	March 15, 1959	Feb. 21, 1959
Neglect of Wife and Minor Children	4 months	May 30, 1959	Apr. 18, 1959
Vagrancy	1 month	July 29, 1959	July 3, 1959
Illegitimacy	6 months	Dec. 17, 1959	Aug. 15, 1959
Assault and Battery	1 year	Dec. 17, 1959	Aug. 20, 1959
Wanton Destruction of Personal Property	1 year	Dec. 17, 1959	Aug. 20, 1959
Assault and Battery by Means of a Dangerous Weapon	2 months	Jan. 15, 1960	Dec. 10, 1959
Larceny of Automobile	2 months	Dec. 28, 1959	Dec. 21, 1959

DENIED BY PROBATION OFFICERS

		Sentenced	Denied
Drunkenness	30 days	Feb. 25, 1959	Apr. 16, 1959
Possession of Burglarious Implements	3 months	Oct. 13, 1959	Dec. 22, 1959

DENIED BY COUNTY COMMISSIONERS

		Sentenced	Denied
Indecent Assault and Battery	18 months	June 12, 1958	Mar. 6, 1959
Indecent Assault and Battery	18 months		
Open and Gross Lewdness	18 months		
	second and third 18 months to run concurrently with first 18 months		

HIGHWAYS

Following is a list of allotments for highway work in 1959:

Town	Highway	State	Town	County
AMHERST	So. Pleasant Street, Rte. 116 Maintenance	9,000	4,500	4,500
		2,000	2,000	2,000
BELCHERTOWN	Turkey Hill Road, Rte 21 Special Maintenance on Rte 9 Maintenance Jackson Street	9,000	3,000	3,000
		3,000	-----	-----
		1,000	1,000	1,000
		7,000	3,500	2,500
CHESTERFIELD	Cummington & Roberts Meadow Rds. Bisbee Road bridge Maintenance	8,500	4,250	4,250
		6,000	3,000	3,000
		1,000	1,000	1,000
CUMMINGTON	W. Cummington & Savoy Roads Savoy Road Maintenance	4,000	2,000	2,000
		2,500	400	600
		1,250	1,250	1,250
EASTHAMPTON	Florence Road Maintenance	11,500	5,750	5,750
		1,500	1,500	1,500
GOSHEN	Shaw Road Maintenance	4,000	2,000	2,000
		1,000	1,000	1,000
GRANBY	Amherst Street Maintenance	8,300	4,150	4,150
		1,200	1,200	1,200
HADLEY	Hockanum & Bay Roads Maintenance Additional Maintenance	12,000	5,000	5,000
		1,700	1,700	1,700
		833	833	833

Dec. Adj. Term.  
1959.

HATFIELD	North Main Street	6,900	2,300	2,300
	Chestnut Street bridge	3,150	1,625	1,625
	Maintenance	600	600	600
HUNTINGTON	County & East Pisgah Road	5,000	2,500	2,500
	Maintenance	1,100	1,100	1,000
MIDDLEFIELD	Town Hill Road	2,000	1,000	1,000
	East River Road bridge	2,400	1,200	1,200
	Maintenance	1,500	1,500	1,500
NORTHAMPTON	King Street	2,000	1,000	1,000
	Florence Road	-----	6,901	4,733
	Main Street	13,200	6,600	6,600
	Brush Shop bridge	13,000	6,500	6,500
PELHAM	Buffam Road	3,100	1,550	1,550
	Maintenance	2,000	2,000	2,000
PLAINFIELD	Gloyd Road	6,000	3,000	3,000
	Maintenance	1,000	1,000	1,000
SOUTHAMPTON	Russellville & Manhan Roads	9,100	4,550	4,550
	Maintenance	1,000	1,000	1,000
SOUTH HADLEY	Hockanum Road, Route 47	10,800	5,000	5,000
	Maintenance	1,500	1,500	1,500
WARE	Church St., Gould Rd., South and East Streets	13,500	6,750	6,750
	Maintenance	1,500	1,500	1,500
WESTHAMPTON	Main Road, Route 66	6,900	2,300	2,300
	Maintenance	950	950	950
WILLIAMSBURG	Ashfield Road	7,000	3,500	3,500
	Maintenance	1,000	1,000	1,000
WORTHINGTON	Fairgrounds Road	6,000	-----	3,000
	Old Post Road	6,850	3,425	3,425
	Brook Road	-----	-----	400
	Maintenance	3,000	3,000	3,000
			<hr/>	<hr/>
			\$ 228,333	\$ 123,884
				\$ 124,316

#### STATE HIGHWAYS

CUMMINGTON - The County Commissioners concurred with the Massachusetts Department of Public Works in discontinuing as State Highway in the town of Cummington that section of the November 26, 1919 State highway layout located southwesterly of the State highway location as laid out October 21, 1952; the length of State highway location discontinued is 1321.36 feet.

WARE - The Commissioners also concurred with the Massachusetts Department of Public Works in discontinuing as State Highway in the town of Ware a portion of the 1920 State highway layout on Belchertown Road (Route 9) between stations 120+65.96 and 137+56.41; the length of State highway location discontinued is 1690.45 feet.

CHESTERFIELD - Main Road (Route 143) from Curtis Road to Williamsburg town line, taken as a State Highway on January 22, 1957 and returned to town control on April 21, 1959.

CHESTERFIELD - Main Road (Route 143) layout beginning about 700 ft. northwest from Stage Road; also layout of section of Stage Road in behalf of the Town of Chesterfield. Filed May 28, 1959.

CUMMINGTON - Alteration of Berkshire Trail (Route 9) and layout of section of Town Way. Filed May 13, 1959.

HATFIELD - Layout of new limited access State Highway in two sections (Proposed Interstate Route 91). Filed March 19, 1959.

PLAINFIELD - Main Road (Route 116) transferred by Massachusetts Department of Public Works to control of Town of Plainfield. Filed May 28, 1959.

Dec. Adj. Term.  
1959.

WARE - Alteration and discontinuance of two sections of Belchertown Road (Old Route 9). Filed May 4, 1959.

#### HIGHWAY PETITIONS PENDING

(3808) Selectmen of Hadley, Petition for the relocation of Hockanum Road starting at Station 183+73.33 and extending in a general Northerly direction to approximately Station 192. A view and hearing were held at the premises on March 6, 1959 and a hearing was held at the Courthouse on March 27, 1959 and continued.

(3889) Selectmen of Huntington, Petition for the layout, relocation or alteration of two sections of County Road, namely: From Sta. 34 to Sta. 40 and from Sta. 116 to Sta. 162. A view and hearing were held at the premises on October 23, 1959 and continued for filing of plans and descriptions.

#### HIGHWAY PETITIONS FINISHED

(2772) A petition of the Selectmen of the towns of Worthington, Chesterfield and Williamsburg for the layout, relocation and alteration of the Main Road (Route 143) filed October 27, 1950. A decree was filed March 20, 1959. Land Damage awards in the sum of one dollar were paid to the following: Fayette R. Stevens in Worthington; Charles W. and Madeline C. Mercer in Chesterfield and Frank and Philomena Vayda, Estate of Martin Guzik and Albert N. LaCasse in the town of Williamsburg. The layout in Williamsburg begins about Sta. 77+0 and extends easterly about 2200 feet; in Chesterfield it begins at the Worthington Town Line at Sta. 0+00 and extends easterly and southeasterly about 2200 feet; in Worthington it begins about 300 feet west of the Chesterfield Town Line.

(3341) A petition of the Selectmen of Williamsburg for the layout, relocation or alteration of Ashfield Road starting at the Conway Town Line and extending in a general southerly direction to the Hemenway Road, a distance of 6529 feet. A final decree was filed October 30, 1959. Land damage awards in the sum of one dollar were paid by the county to the following: Carl M. Hemenway, Peter F. and Angelina Carando, Paul M. and Louise M. Rice, Travers C. McInnis, Pauline Burt and Edith C. Stackpole, John B. and Viola L. Choquette, Mrs. Bertha Webber and Leon and Mabel Shumway.

(3886) A petition of the Selectmen of Williamsburg for the layout, relocation or alteration of Ashfield Road from Station 140 to Station 153+15, a distance of approximately 1315 feet. A final decree was filed October 30, 1959. Land damage awards in the sum of one dollar were paid by the county to the following: Carl M. Hemenway, George D. Judd and Stanley and Ruth A. Guzik. From 1955 to 1959, the State has expended \$27,000, the County \$13,500 and the Town, \$13,500 on Ashfield Road construction.

(3498) Selectmen of Plainfield, Petition for the layout of Pleasant

Dec. Adj. Term.  
1959.

Street and Gloyd Road beginning at the Ashfield Town Line. Land damage awards in the sum of one dollar were paid by the County to each of the following: Walter H. Rozell, Jr., Elizabeth Copley, Carl Seymour, Roy Nuttleman, Lawrence Kinney and Miles McCarry. A final decree was filed December 4, 1959.

(3887) Selectmen of Plainfield, Petition for the layout, relocation or alteration of Gloyd Road from Sta. 46 to Sta. 90+77 at the intersection of Central Street. A final decree was filed December 4, 1959. The following awards were paid by the County: The sum of one dollar to each of the following: Lawrence Kinney, Miles McCarry, Robert H. Spencer, Carl Sabin and Lloyd Maurer and the sum of one hundred dollars was paid to Harry D. and Arthur C. Guyette. From 1954 to 1959, inclusive the State has expended \$26,000 on Pleasant Street and Gloyd Road, the County, \$13,000 and the Town of Plainfield, \$13,000. It is expected that an allotment of \$10,000 in 1960 will complete this project.

(3649) Selectmen of Southampton, Petition for the layout, relocation or alteration of Russellville Road from Sta. 29, approximately 2900 feet northwesterly of the Westfield-Southampton town line and running in a general northwesterly direction, a distance of approximately 4500 feet. This petition was consolidated with Petition No. 3778, a petition of the Selectmen of Southampton for the Relocation of Manhan Road and Russellville Road beginning at the Westfield Town Line and running northwesterly to Station 29+00 as the plans and descriptions prepared by the Massachusetts Department of Public Works cover the layout from the Westfield Town Line to approximately Station 74+23.20.

(3778) A petition of the Selectmen of Southampton for the relocation of Manhan Road and Russellville Road beginning at the Westfield-Southampton town line and running northwesterly a distance of approximately 2900 feet. A final decree was filed April 3, 1959. Land damage awards in the sum of one dollar were paid to the following: Margaret C. O'Rourke, Walter O. and Betty C. Fritz, Jesse W. Stone, Beatrice R. Rutherford, Clarence and Jane Helliwell, William A. and Bertha H. Kerr, William S. and Gertrude Stache, Maxie and Mary Dziadzio, John and Agatha Dunaj, Donald E. Major, Lester R. and Eleanor K. Yapple, Wilmer C. and Marjorie E. Dilts, Frank E. Strong, Daniel O'Connell's Sons, Henry W. and Adeline F. Skudzienski, John and Alfreda Korzenecki, Karl A. and Rita A. Kuehner, and Blanche Crabtree. From 1957 to 1959, inclusive the State has paid \$27,100 on the Russellville and Manhan Roads, the County, \$13,550 and the Town of Southampton, \$13,550.

(3680) A petition of the Selectmen of Chesterfield for the layout, relocation or alteration of Cummington Road from Sta. 0 to Sta. 55. A final decree was filed December 1, 1959. Land Damage awards in the sum of one dollar were paid to the following: Percy Healey, Howard D. Stanton, Margarita Seaver and Lawrence B., Ruth I. and Mrs. Angie Macomber. Allotments have been spent on this road from 1956 through 1959.

(3695) A petition of the Selectmen of Belchertown for the alteration of Turkey Hill Road from Sta. 65 to Sta. 107. A final decree was filed December 4, 1959. Land damage awards in the sum of one dollar were awarded and paid to the following: John A. and Flora S. Marshall, Julian Szarlan, Edward J. and Lillian I. Isaac, William E. and Evelyn A. Isaac, Garfield B. Hubbard and Alfreda O. Clifford.

Dec. Adj. Term.  
1959.

(3859) A petition of the Selectmen of Belchertown for the layout, relocation or alteration of Turkey Hill Road (Route 21) from Sta. 100 to Sta. 140+31, being a new cut-off. A final decree was filed October 23, 1959. Land damage awards in the sum of one dollar were paid to each of the following: James Edward and Lillian I. Isaac, Florence B. Poole, Henry Baggs and Maria Murray, Edwin F. Shumway and Ernest A. and Lillian A. Streeter.

(3888) A petition of the Selectmen of Belchertown, for the layout, relocation or alteration of Turkey Hill Road (Route 21) from Sta. 27+80.89 to Sta. 65+77.47. A final decree was filed November 6, 1959. Land Damage awards in the sum of one dollar were paid to the following: John B. and Eunice Officer, Edward A. and Alice J. Henrichon, George E. Booth, Earl F. and Betty J. Henrichon, Preston and Georgia L. Atwood, David Small, William R. Stone, Bertram R. and Evelyn L. Butler and John A. and Flora S. Marshall. From 1953 to 1959 the State has expended \$50,000, the County, \$19,000 and the town of Belchertown, \$19,000 on Turkey Hill Road and the town has requested an allotment of \$9,000 from the State, \$4,500 from the County and \$4,500 from the Town to be expended in 1960, making a total allotment of \$106,000.

(3699) Petition of the Selectmen of Westhampton for the layout, relocation or alteration of two sections of Main Road (Route 66) from Sta. 0 to Sta. 39 and from Sta. 102+42.34 to Sta. 117+10.57. A final decree was filed June 26, 1959. Land damage awards in the sum of one dollar were paid to the following: Morris L. and Estelle W. Frary, City of Holyoke Water Department, F. L. C. and C. B. McGowan, Glade P. and Grace Hall on Section 1 and to Donald B. Lyman and Fred L. and Alice P. Bongiovanni on Section 2.

(3840) Petition of the Selectmen of Westhampton for the layout, relocation or alteration of Main Road (Route 66) from Sta. 39 to Sta. 51. A final decree was filed June 9, 1959. Land damage awards in the sum of one dollar were paid to City of Holyoke Water Department and Estate of Aaron Fisher. Since 1956 the following allotments have been made: State \$34,400; Town, \$12,300 and County \$12,300, a total of \$59,000.

(3700) Petition of the Selectmen of Westhampton for the alteration of Southampton Road (at Loud's Mill). A final decree was filed November 20, 1959. Land damage awards in the sum of one dollar were paid to the following: Percy W. Fuller, Caroline Gagnon, Donald and Lorain C. Barrett and Howard F. Loud.

Dec. Adj. Term.  
1959.

(3835) A petition of the Selectmen of South Hadley for the relocation of a portion of Pittroff Avenue from the northerly end of said Pittroff Avenue to the southerly end of Richview Avenue, said relocation to be fifty feet wide. For damages sustained by persons in their property by reason of land takings, the following awards were made: To Walter M. and Anna M. Zabik the sum of four hundred dollars, one-half to be paid by the town of South Hadley and one-half to be paid by the County of Hampshire; and the sum of one dollar to Heirs of John Bartosz. Final decree was filed May 8, 1959.

(3874) A petition of the Selectmen of Huntington for the layout, relocation or alteration of Montgomery Road, beginning at its junction with the State Highway leading from Huntington to Worthington, known as Route 112 and running to the Montgomery-Huntington town line. A final decree was filed October 30, 1959. Land damage awards in the sum of one dollar were paid to each of the following: George and Estella Hickerson, Richard D. and Clara A. Carmel, Harolde N. Searles, Mrs. Mildred H. Moore, Almira U. and Orel E. Manley and Arthur E. and Evelyn Pomeroy.

SALARIES OF COUNTY OFFICERS IN 1959

Merrill E. Torrey, Clerk of the Courts	\$ 7,600
Martha E. Kleasner, Assistant Clerk of the Courts	5,700
Howard A. Banner, County Treasurer	7,000
Raymond A. Warner, Register of Deeds	7,000
Katherine O'C. O'Donnell, Assistant Register of Deeds	5,564
Albert G. Beckmann, Sheriff	5,800
County Commissioners, each	3,000
Alida B. Hodgkins, Chief Probation Officer	6,410
Jeremiah G. Lucey, Probation Officer	5,800
Albert A. Durepo, Probation Officer	5,220
Judge of the District Court of Hampshire	14,000
Clerk of the District Court of Hampshire	5,400
Assistant Clerk of the District Court of Hampshire	4,050
Judge of the District Court of Eastern Hampshire at Ware	5,640
Clerk of the District Court of Eastern Hampshire at Ware	3,480
Special Justice of the District Court, per diem	46.20
Clerk of the District Court, pro tempore	17.82

ASSETS OF THE COUNTY

Actual Cash on Hand, December 31, 1959	\$ 86,763.35
County Property, as per the following inventory prepared by the County Commissioners, December 31, 1959:	
Court House	439,000
Court House ground	75,000
Hall of Records	441,000
Hall of Records ground	30,000

Lucey Property - Gothic Street	\$ 22,000.00	
Scott Property - Gothic Street	17,000.00	
Jail	251,400.00	
Land at Jail	15,000.00	
	<hr/>	
		1,290,400.00
Hampshire County Sanatorium and Preventorium:		
Land, Buildings and Furnishings	280,400.00	
Inventory of Supplies	38,200.00	
Cash and Bills Receivable	28,262.24	
	<hr/>	
		346,862.24
Total Value of County Property including land, buildings, law library and furniture		
		\$ 1,724,025.59

Dec. Adj. Term.  
1959.

Respectfully submitted,

RAYMOND A. LYMAN, Chairman

HIRAM H. BROWNELL

EDWIN M. PODOLAK

Hampshire County Commissioners.

Attest: MERRILL E. TORREY, Clerk.

Hampshire, ss.

On this twenty-ninth day of January, 1960, it is ordered by the County Commissioners here that this meeting be now adjourned without day. And the same was adjourned accordingly.

Hampshire, ss.

On the second day of February, 1960 the County Commissioners met according to adjournment.

Accounts.

Sundry Bills against the County are now presented examined and allowed.

And the same amounting in all to the sum of seventy four thousand three hundred forty dollars and sixty seven cents are ordered to be paid out of the County Treasury.

Accounts.  
3925.

And certified to the County Treasurer February 2, 1960.

## Dog Damages.

Dec. Adj. Term.  
1959.

The sum of five hundred sixteen dollars and sixty cents is allowed for damages done to livestock or fowls by dogs and for services performed under Chapter 140 of the General Laws (Ter. Ed.) and the same is ordered to be paid out of the monies received by the Treasurer under the provisions of said Act.

And certified to the County Treasurer February 2, 1960.

-----  
County Treasurer's Statement of Receipts and Payments for 1959.

## RECEIPTS

Taxes	\$ 685,569.18
Interest	460.20
Temporary Loan, anticipation of taxes	350,000.00
Temporary Loan, anticipation of reimbursement (Sanatorium)	250,000.00
Sheriff, Superior Court, fines	100.00
Clerks of District Courts, fees and fines	20,127.11
Jailer and Master of Jail and House of Correction, fines	639.00
" " " " " " " " " , labor	1,453.31
Clerk of courts: Civil fees	3,350.35
Naturalization fees	242.50
Register of Deeds, fees	44,554.56
Assistant Recorders of land court (fees)	642.90
County Aid to Agriculture	54.75
Pedlar's Licenses	55.00
Reimbursements of Insane Commitments	4,239.20
Miscellaneous	1,951.21

## SPECIAL ACCOUNTS

Withholding Tax	75,146.76
Mt. Tom Reservation Fund	42,345.67
Deer Hill Reservation Fund	350.00
Post-War Rehabilitation Fund	5,372.73
Tuberculosis Hospital	298,513.35
Dog Licenses and Fines	17,909.75
Fund for Advertising Recreational Advantages of Hampshire County	9,102.45
Hampshire County Employees' Bond Account	5,851.25
Blue Cross and Blue Shield Account	20,455.14
	<hr/> 1,838,486.37
Balances in Treasury, January 1, 1959	278,056.86
	<hr/>
TOTAL RECEIPTS AND CASH ON HAND	\$ 2,116,543.23

County Treasurer's  
Statement of  
Receipts and  
Payments.  
3939.✓



## EXPENDITURES

Interest and discount	\$ 4,172.48	Dec. Adj. Term.
Temporary Loans, anticipation of taxes	350,000.00	1959.
Temporary Loans, anticipation of reimbursement (Sanatorium)	240,000.00	
County Commissioners, Salaries and Expenses	16,686.87	
Transportation and expenses of County and Acting Commissioners	562.56	
Clerk of Courts, salaries and expenses	22,238.45	
County Treasurer, salaries and expenses	16,716.43	
Sheriff, salaries and expenses	6,094.50	
Registers of deeds, salaries and expenses	40,613.06	
Registers of Probate, Salaries and expenses	3,472.31	
Law Library, salaries and expenses	7,019.37	
Highways, bridges and land damages	57,152.64	
Examination of dams	1,266.64	
Criminal Costs in Superior Court	12,904.56	
Civil expenses in Supreme Judicial, Superior, Probate and Land Courts including Auditors, Masters and Referees	32,698.57	
District Courts and Trial Justices, salaries and expenses	84,843.24	
Medical examiners and commitments of insane	11,645.25	
Jail and House of Correction, maintenance and operation	96,160.61	
Court House and Registry buildings, maintenance and operation	29,836.21	
County Aid to Agriculture	41,754.87	
Mt. Tom Reservation	5,933.64	
Deer Hill Reservation	350.00	
Hampshire County Sanatorium	154,614.80	
Preventorium	242.11	
Non-contributory pensions	1,546.85	
Contributory retirement system and supervisory expenses	16,809.10	
Miscellaneous and contingent expenses	1,543.28	
Unpaid bills of previous years	17.40	
Soil Conservation	250.00	
Unfinished Contracts	65,550.16	
Fund for Advertising Recreational Advantages of Hampshire County	4,551.07	
Health, Accident & Insurance Account	9,178.75	
Radio for Fire Protection	6,000.00	
SPECIAL ACCOUNTS		
Withholding tax	75,146.76	
Mt. Tom Reservation	41,065.83	
Deer Hill Reservation	186.23	
Post-War Rehabilitation	5,002.83	
Sanatorium	305,063.26	
Dog Damages and refunds	17,909.75	
Fund for Advertising Recreational Advantages of Hampshire County	9,102.45	

Dec. Adj. Term.  
1959.

Hampshire County Employees' Bond Account	5,475.00
Health, Accident and Insurance Account	20,036.66
	<hr/>
	1,821,414.55
Balances in Treasury, January 1, 1960	295,128.68
	<hr/>
TOTAL EXPENDITURES AND CASH ON HAND	\$ 2,116,543.23

-----  
Hampshire, ss.

On the second day of February, 1960, it is ordered by the County Commissioners here that all matters finished and completed be recorded by the Clerk; that all matters unfinished stand continued to the next regular meeting of said Commissioners to be holden as aforesaid, and that this meeting be now adjourned without day.

And the same was adjourned accordingly.

Attest: *Merill E. Torrey* Clerk.

-----  
Allan A. and Lorraine F. Vogel vs. Board of Assessors of Williamsburg,  
Appeal from Refusal to Abate 1959 Real Estate Tax.

To the Honorable the County Commissioners of the County of Hampshire:

1. This is an appeal from the refusal of the Board of Assessors of the Town of Williamsburg to abate tax for the year 1959, assessed on the real estate owned by the appellant Lorraine and Allan A. Vogel in the town of Williamsburg in said County of Hampshire.

2. On January 1, 1959, the appellant was the owner of a parcel of real estate situated on Fairfield Ave, Haydenville, Massachusetts. This property is occupied by the appellant in whole or in part as his dwelling.

3. The appellee valued the property at \$ 8710.00, and assessed to Lorraine and Allan A. Vogel a tax thereon, at the rate of \$ 49.00 per \$ 1000, in the amount of \$ 426.79 .

4. The tax has been paid.

5. On October 27, 1959, the appellant applied in writing to the appellee, on a form approved by the Commissioner of Corporations and Taxation, for an abatement of the tax, including in his application a sufficient description of the particular real estate to which an abatement was requested, and received written notice from the appellee of its decision refusing to abate the tax.

6. The appellant is aggrieved by the decision of the appellee and objects thereto on the grounds that the property was overvalued by the appellee and claims he is entitled an abatement of his tax.

Lorraine F. Vogel

Allan A. Vogel  
Appellant

Allan A. Vogel et ux  
vs.  
Board of Assessors  
of Williamsburg.  
3923.✓

The foregoing Appeal was filed on January 5, 1960 and a certified copy was transmitted by Registered Mail to the Board of Assessors of the Town of Williamsburg forthwith under the provisions of Section 64, Chapter 59 of the General Laws (Ter. Ed.).

Dec. Adj. Term.  
1959.

On February 4, 1960 written notice was received from Jesse A. G. Andre, Esquire, Attorney for the Town of Williamsburg that said town elects to have this appeal heard and determined by the Appellate Tax Board. All papers in this file with respect to this complaint were therefore forwarded to the Appellate Tax Board, 20 Somerset Street, Boston, Massachusetts.

-----  
Julius J. and Sylvia C. Sofinowski vs. Board of Assessors of Williamsburg.  
Petition for Tax Abatement on Property Located in Williamsburg

The undersigned, Julius J. and Sylvia C. Sofinowski, do hereby appeal from the failure of the Board of Assessors of the Town of Williamsburg to reply to our request for abatement of our 1959 real estate taxes.

Julius J. Sofinowski  
et ux  
vs.  
Board of Assessors  
of Williamsburg.  
3932.

The tax bills for Williamsburg were mailed to us on October 5, 1959. By letter October 14, 1959 we requested abatement because the valuations were the same as originally levied in 1958 and were larger comparatively, than those of our abutters. To date the Board of Assessors has not extended us the courtesy of a reply. As three months have passed we are assuming that their silence indicates a negative answer.

The three parcels of real estate on which we petition tax abatement are the same three on which your office directed on February 13, 1959 that the valuation should be reduced as shown by the following chart:

<u>PROPERTY</u>	<u>VALUATION BY</u>	
	<u>ASSESSORS</u>	<u>COMMISSIONERS</u>
Garage building on So. Main Street	\$13,960.00	\$10,470.00
Keyes lot on South Main Street	770.00	577.50
South Street lot	1,300.00	1,000.00

Our original appeal was based on the fact that such assessment is unfair and discriminatory.

These tax bills are all paid in full by check

Respectfully submitted,  
Julius J. Sofinowski  
Sylvia C. Sofinowski

The foregoing Appeal was filed January 12, 1960. A certified copy was transmitted by Registered Mail to the Board of Assessors of the Town of Williamsburg under the provisions of Section 64, Chapter 59 of the General Laws (Ter. Ed.) on the twelfth day of January, aforesaid. On the fourth day of February, 1960, written notice was received from Jesse A. G. Andre, Esquire, Attorney for the Town of Williamsburg that said town elects

Dec. Adj. Term.  
1959.

to have this Appeal heard and determined by the Appellate Tax Board. All papers in this file with respect to this complaint accordingly were forwarded to the Appellate Tax Board, 20 Somerset Street, Boston, Massachusetts.

-----

Hampshire, ss.

On the fifth day of February, 1960, the County Commissioners met according to adjournment.

On this fifth day of February, 1960, it is ordered by the County Commissioners here that this meeting be now adjourned without day.

And the same was adjourned accordingly.

On the twelfth day of February, 1960, the County Commissioners met according to adjournment.

-----

Vote to Reappoint Caretaker of Deer Hill State Reservation.

Vote to Reappoint  
Caretaker.  
3943.

On the twelfth day of February, 1960, it was voted by the County Commissioners to reappoint Willard M. Sears of West Cummington, Massachusetts as Caretaker of Deer Hill State Reservation for the year 1960.

-----

Hampshire, ss.

On this twelfth day of February, 1960, it is ordered by the County Commissioners here that this meeting be now adjourned without day.

And the same was adjourned accordingly.

On the nineteenth day of February, 1960, the County Commissioners met according to adjournment.

-----

Vote to Reinvest in U. S. Treasury Certificate of Indebtedness.

Vote to  
Reinvest.  
3944.

On the nineteenth day of February, 1960 it was voted by the County Commissioners to authorize the County Treasurer to reinvest the sum of Five Thousand Dollars in a U. S. Treasury Certificate of Indebtedness, 4-7/8%, dated February 15, 1960 and due February 15, 1961 costing:

Plus commission and charges	\$5034.44	
Plus accrued interest of	<u>2.01</u>	\$ 5036.45

-----

Hampshire, ss.

On this nineteenth day of February, 1960, it is ordered by the County Commissioners here that this meeting be now adjourned without day.

And the same was adjourned accordingly.

On the twenty-sixth day of February, 1960, the County Commissioners met according to adjournment.

On this twenty-sixth day of February, 1960, it is ordered by the County Commissioners here that this meeting be now adjourned without day.

And the same was adjourned accordingly.

-----

Dec. Adj. Term.  
1959.

## The Commonwealth of Massachusetts

Hampshire, ss.

At a meeting of the County Commissioners begun and holden at Northampton within and for the County of Hampshire on the first Tuesday of March being the first day of March in the year of our Lord one thousand nine hundred and sixty.

Present	Hiram H. Brownell, Esq., Chairman	)	
	Raymond A. Lyman, Esq.	)	County Commissioners.
	Edwin M. Podolak, Esq.	)	

And by adjournment therefrom on the fifth day of April then next.

Present	Hiram H. Brownell, Esq., Chairman	)	
	Raymond A. Lyman, Esq.	)	County Commissioners.
	Edwin M. Podolak, Esq.	)	

And by adjournment therefrom on the third day of May then next.

Present	Raymond A. Lyman, Esq.	)	
	Edwin M. Podolak, Esq.	)	County Commissioners.

## Accounts.

Sundry Bills against the County are now presented examined and allowed.

March Term.  
1960.

And the same amounting in all to the sum of one hundred nine thousand one hundred fifty six dollars and thirty nine cents are ordered to be paid out of the County Treasury.

And certified to the County Treasurer March 1, 1960.

## Dog Damages.

The sum of one hundred ninety eight dollars and forty three cents is allowed for damages done to livestock or fowls by dogs and for services performed under Chapter 140 of the General Laws (Ter. Ed.) and the same is ordered to be paid out of the monies received by the Treasurer under the provisions of said Act.

Dog Damages.  
3941.

And certified to the County Treasurer March 1, 1960.

## Vote to Borrow Temporary Loan in Anticipation of Taxes.

On the twenty-sixth day of February, 1960, it was voted by the County Commissioners to borrow the sum of Two Hundred Thousand Dollars (\$200,000.00) on notes of the County, dated March 7, 1960 and payable November 7, 1960; the same being authorized by Chapter 35, Sections 37, 37A and 38 of the General Laws (Ter. Ed.); said loan being in anticipation of and to be repaid from the county tax of the current year; no other notes in anticipation of 1960 taxes having been issued or authorized.

On the first day of March, 1960 a bid of 2.35% discount basis per annum was received from The First National Bank of Northampton and the Northampton National Bank of Northampton, acting jointly.

Vote to  
Borrow a  
Temporary Loan.  
3946.

It was voted to award the sale of the notes of Hampshire County, viz: No. 89, in the sum of \$100,000.00 and No. 90, in the sum of one hundred thousand dollars (\$100,000.00), aggregating the sum of \$200,000.00, dated March 7, 1960 and payable November 7, 1960 to The First National Bank of Northampton and the Northampton National Bank, respectively at 2.35% per annum discount basis.

Also voted that the sale of said notes to The First National Bank of Northampton and the Northampton National Bank at 2.35% per annum discount basis by the County Treasurer, be, and the same is hereby ratified, confirmed and approved.

## Hampshire, ss.

On the first day of March, 1960, it is ordered by the County Commissioners here that this meeting be now adjourned to Tuesday the fifth

day of April, 1960 at ten o'clock in the forenoon.

March Term.

And the same was adjourned accordingly.

1960.

-----



The Commonwealth of Massachusetts

Hampshire, ss.

At a Special Meeting of the County Commissioners begun and holden at Northampton within and for the County of Hampshire on the fourth day of March in the year of our Lord one thousand nine hundred and sixty.

Present Hiram H. Brownell, Esq., Chairman )  
 Raymond A. Lyman, Esq. ) County Commissioners.  
 Edwin M. Podolak, Esq. )

And by adjournment therefrom on the eleventh day of said March.

Present Raymond A. Lyman, Esq. )  
 Edwin M. Podolak, Esq. ) County Commissioners.

And by adjournment therefrom on the eighteenth day of said March.

Present Hiram H. Brownell, Esq., Chairman )  
 Raymond A. Lyman, Esq. ) County Commissioners.  
 Edwin M. Podolak, Esq. )

And by adjournment therefrom on the twenty-fifth day of said March.

Present Hiram H. Brownell, Esq., Chairman )  
 Raymond A. Lyman, Esq. ) County Commissioners.  
 Edwin M. Podolak, Esq. )

And by adjournment therefrom on the first day of April then next.

Present Hiram H. Brownell, Esq., Chairman )  
 Raymond A. Lyman, Esq. ) County Commissioners.  
 Edwin M. Podolak, Esq. )

And by adjournment therefrom on the eighth day of said April.

Present Hiram H. Brownell, Esq., Chairman )  
 Raymond A. Lyman, Esq. ) County Commissioners.  
 Edwin M. Podolak, Esq. )

And by adjournment therefrom on the fifteenth day of said April.

Present Hiram H. Brownell, Esq., Chairman )  
 Raymond A. Lyman, Esq. ) County Commissioners.  
 Edwin M. Podolak, Esq. )

And by adjournment therefrom on the twenty-second day of said April.

Present Hiram H. Brownell, Esq., Chairman )  
 Raymond A. Lyman, Esq. ) County Commissioners.  
 Edwin M. Podolak, Esq. )

And by adjournment therefrom on the twenty-ninth day of said April.

Present Hiram H. Brownell, Esq., Chairman )  
 Raymond A. Lyman, Esq. ) County Commissioners.  
 Edwin M. Podolak, Esq. )

And by adjournment therefrom on the fourth day of May then next.

Present Raymond A. Lyman, Esq. )  
Edwin M. Podolak, Esq. ) County Commissioners.

And by adjournment therefrom on the sixth day of said May.

Present Hiram H. Brownell, Esq., Chairman )  
Raymond A. Lyman, Esq. ) County Commissioners.  
Edwin M. Podolak, Esq. )

And by adjournment therefrom on the thirteenth day of said May.

Present Hiram H. Brownell, Esq., Chairman )  
Raymond A. Lyman, Esq. ) County Commissioners.  
Edwin M. Podolak, Esq. )

And by adjournment therefrom on the twentieth day of said May.

Present Hiram H. Brownell, Esq., Chairman )  
Raymond A. Lyman, Esq. ) County Commissioners.  
Edwin M. Podolak, Esq. )

And by adjournment therefrom on the twenty-seventh day of said May.

Present Hiram H. Brownell, Esq., Chairman )  
Raymond A. Lyman, Esq. ) County Commissioners.  
Edwin M. Podolak, Esq. )

And by adjournment therefrom on the third day of June then next.

Present Hiram H. Brownell, Esq., Chairman )  
Raymond A. Lyman, Esq. ) County Commissioners.  
Edwin M. Podolak, Esq. )

And by adjournment therefrom on the seventh day of said June.

Present Hiram H. Brownell, Esq., Chairman )  
Raymond A. Lyman, Esq. ) County Commissioners.  
Edwin M. Podolak, Esq. )

And by adjournment therefrom on the tenth day of said June.

Present Hiram H. Brownell, Esq., Chairman )  
Raymond A. Lyman, Esq. ) County Commissioners.  
Edwin M. Podolak, Esq. )

Vote to Borrow a Temporary Loan for the Sanatorium.

On the fourth day of March, 1960, it was voted by the County Commissioners That to provide such funds as may be necessary to meet the cost of care, maintenance and repair of the Hampshire County Sanatorium in the year 1960, and under authority of and in compliance with Chapter 111 of the General Laws (Ter. Ed.) Section 85A, and all Acts in amendment thereof and in addition thereto, the sum of One Hundred Fifty Thousand Dollars (\$150,000.00) be borrowed, and the County Treasurer is authorized to issue and sell notes of the County dated March 10, 1960 and payable March 10, 1961; said notes to bear the county seal, to be signed by the County Treasurer and countersigned by at least a majority of the County Commissioners.

March Adj. Term.  
1960.

It was also voted to award the sale of the Hampshire County Sanatorium notes, viz: No. 91, in the sum of Seventy Five Thousand Dollars (\$75,000.00) dated March 10, 1960 and payable March 10, 1961, to The First National Bank of Northampton, Massachusetts at 2.35% per annum discount basis and to award the sale of the Hampshire County Sanatorium note, viz: No. 92, in the sum of Seventy Five Thousand Dollars (\$75,000.00) dated March 10, 1960 and payable March 10, 1961, to Northampton National Bank of Northampton, Massachusetts at 2.35% per annum discount basis.

Vote to Borrow  
Temporary Loan.  
3949.✓

Voted that the sale of said notes, viz: No. 91, in the sum of Seventy Five Thousand Dollars to The First National Bank of Northampton and No. 92, in the sum of Seventy Five Thousand Dollars to Northampton National Bank of Northampton, Massachusetts, aggregating One Hundred Fifty Thousand Dollars (\$150,000) at 2.35% per annum discount basis by the County Treasurer, be, and the same is hereby ratified, confirmed and approved.

-----  
Vote to Pay Honorable Thomas L. Goggin.

On the fourth day of March, 1960, it was voted by the County Commissioners to pay Honorable Thomas L. Goggin, Justice of the District Court of Eastern Hampshire the sum of one hundred eighty six dollars and ten cents; salary due him from August 27, 1959, (the date of his qualification) to September 9, 1959. Messrs. Brownell and Podolak voted in favor; Mr. Lyman, opposed.

Vote to Pay  
Judge Goggin.  
3950.✓

-----  
Hampshire, ss.

On this fourth day of March, 1960, it is ordered by the County Commissioners here that this meeting be now adjourned without day.

And the same was adjourned accordingly.  
-----

Desire and Jennie Dostie, vs. Board of Assessors of Williamsburg, Appeal from Refusal to Abate 1959 Real Estate Tax.

March Adj. Term.  
1960.

To the Honorable the County Commissioners of the County of Hampshire:

1. This is an appeal from the refusal of the Board of Assessors of the Town of Williamsburg to abate tax for the year 1959, assessed on the real estate owned by the appellant Desire & Jennie Dostie in the Town of Williamsburg in the said County of Hampshire.

2. On January 1, 1959, the appellant was the owner of a parcel of real estate situated on Fairfield Ave, Haydenville, Massachusetts. This property is occupied by the appellant in whole or in part as his dwelling.

3. The appellee valued the property at \$6660 and assessed to Desire & Jennie Dostie a tax thereon, at the rate of \$49.00 per \$1,000, in the amount of \$326.34.

4. The tax has been paid. Oct. 20, 1959

5. On October 1959, the appellant applied in writing to the appellee, on a form approved by the Commissioner of Corporations and Taxation, for an abatement of the tax, including in his application a sufficient description of the particular real estate to which an abatement was requested, and received written notice from the appellee of its decision refusing to abate the tax.

6. The appellant is aggrieved by the decision of the appellee and objects thereto on the grounds that the property was overvalued by the appellee and claims he is entitled an abatement of his tax.

Jennie Dostie

Desire Dostie

Appellant

The foregoing Appeal was filed on February 9, 1960. A certified copy was transmitted by Registered Mail to the Board of Assessors of the Town of Williamsburg under the provisions of Section 64, Chapter 59 of the General Laws (Ter. Ed.).

On the eighth day of March, 1960, written notice was received from Jesse A. G. Andre, Esquire, Attorney for the Town of Williamsburg that said town elects to have this Appeal heard and determined by the Appellate Tax Board. Accordingly, all papers in this file with respect to this complaint were forwarded to the Appellate Tax Board, 20 Somerset Street, Boston, Massachusetts.

-----  
Hampshire, ss.

On the eleventh day of March, 1960, the County Commissioners met according to adjournment.

-----

Desire Dostie et ux  
vs.  
Board of Assessors  
of Williamsburg.  
3942.

## Vote to Invite Proposals for FM Two-Way Radio Equipment.

On the twelfth day of June, 1959, it was voted by the County Commissioners to invite proposals for furnishing, delivering and installing FM Two-Way Radio equipment designed to meet the Federal Communications Commission requirements in the 144-174 mc. band for use of The Hampshire County Mutual Aid Civil Defense Fire Service; said proposals to be received by the Hampshire County Commissioners at their office, Courthouse, Northampton, Massachusetts until eleven o'clock in the forenoon on Tuesday, July 7, 1959 at which time they will be publicly opened and read; said proposals to be submitted in a sealed envelope, plainly marked: "Proposal for Furnishing Radio Communications Equipment"; envelopes to be addressed to the aforesaid Commissioners. Specifications to be obtained from Radiocommittee Member, Chief Francis S. Dresser, Goshen Fire Department, Goshen, Massachusetts. The County Commissioners reserved the right to reject any or all bids or to accept the bid deemed most advantageous to the County of Hampshire.

March Adj. Term.  
1960.

On the seventh day of July aforesaid, the following bid was received:

Motorola Communications and Electronics Incorporated, Chicago, Illinois.

Equipment, Delivery and Installation	\$11,428.00 *
--------------------------------------	---------------

Re Proposals  
for Radio  
Equipment.  
3855.✓

\*Note options.

Option #1 - Reference: Item #12 -- For 1 Model CDTU369 Selector.

Deduct from Total Bid	\$2,402.50
-----------------------	------------

Option #2 - Reference: Item #15 -- For 1 LP Gas Installation.

Add to Total Bid Price	\$ 302.00
------------------------	-----------

Terms are net 30 days: All Items F.O.B. destination. Delivery and complete installation 12 to 14 weeks following grant of Construction Permit by the Federal Communications Commission. (Certified check in the amount of \$1000 accompanied bid).

On the nineteenth day of February, 1960 it was voted by the County Commissioners to reject the above bid and to invite new proposals for furnishing, delivering and installing FM Two-Way Radio equipment designed to meet the Federal Communications Commission requirements in the 144-174 mc. band for use of The Hampshire County Mutual Aid Civil Defense Fire Service; said proposal to be received by the Hampshire County Commissioners at their office until eleven o'clock in the forenoon on Friday, March 11, 1960 at which time they will be publicly opened and read. The County Commissioners reserved the right to reject any or all bids or to accept the bid deemed most advantageous to the County of Hampshire.

On the eleventh day of March, 1960 the following bid was received: Motorola Communications and Electronics, Inc., Chicago, Illinois - \$11,984.87. It was voted to accept the aforesaid bid of Motorola Communications and Electronics, Inc. in the sum of \$11,984.87 for furnishing and installing a Motorola FM Radio for use of the Hampshire County Fire Mutual

March Adj. Term.  
1960.

Aid System with the provisions that this award shall be null and void if a license to operate this system cannot be obtained from the Federal Communications Commission. Under the provisions of Chapter 66 of the Acts of 1959, Hampshire County is authorized to expend one-half of the above amount for a radio broadcasting system in the County of Hampshire to aid in fire protection.

-----

Vote re  
Changes  
in Budget.  
3951.

Vote to Request Changes in Budget Estimates.

On the eleventh day of March, 1960, it was voted by the County Commissioners to request permission of the Committee on Counties to make the following changes in the 1960 budget estimates:

Item	Decrease	Increase
1. Interest on county debt	\$2500.00	
29c. Advertising recreational, industrial and agricultural advantages of the county Code: 297 - Printing		\$ 400.00
Amended Grand Total -	\$877,716.65	

-----

Hampshire, ss.

On this eleventh day of March, 1960, it is ordered by the County Commissioners here that this meeting be now adjourned without day.

And the same was adjourned accordingly.

On the eighteenth day of March, 1960, the County Commissioners met according to adjournment.

-----

Selectmen of Cummington, Petition for the layout, relocation or alteration of West Cummington Road.

To the Honorable County Commissioners for the County of Hampshire.

Selectmen of  
Cummington,  
Petition for  
layout of  
West Cummington Road.  
3335.

Respectfully represent your petitioners, being inhabitants of the town of Cummington, in said County of Hampshire, that common convenience and necessity require the layout, relocation or alteration of West Cummington Road, so-called, described as follows:

Beginning at station 146+00 (end of tarred surface) and extending in a general easterly direction to station 111+00, a distance of approximately 3500 feet.

WHEREFORE your petitioners pray that you will, after due notice, view and hearing, as soon as may be, proceed to lay out, relocate or alter said highway or such portion thereof as may be deemed necessary and proper.

Dated this eighteenth day of May A.D. 1955.

Charles J. Thayer

Francis R. Wells

Selectmen of the town of Cummington.

The foregoing petition was filed May 20, 1955. The Commissioners, deeming a view of the premises expedient, appointed Tuesday, the fourteenth day of June then next and eleven thirty o'clock in the forenoon, at the premises in Cummington as the time and place for viewing the premises; and caused a copy of said petition to be served upon the clerk of the town of Cummington, being the town within which such layout was prayed for, fifteen days at least before the time appointed for said view; and also caused abstracts of said petition, containing the substance thereof, to be posted in two public places in said town; and also gave notice to all persons interested by causing a copy of said petition to be published two weeks successively in the Daily Hampshire Gazette, a newspaper published in said County, said posting and the last publication of said copy having been seven days at least before the time appointed for said view; and before said view was had, said Commissioners gave notice in like manner as described in the foregoing notice of the petition, to all persons interested, of the time and place for commencing said view.

March Adj. Term.  
1960.

And on the said fourteenth day of June, 1955 the Commissioners met at the time and place appointed, and proceeded to view the premises; and having viewed the same the Commissioners then determined to hear the parties at the same time as said view; and having heard the parties, said Commissioners then proceeded to consider and adjudicate upon the prayer of said petition; and after considering the same, said Commissioners did then and there adjudge that common convenience and necessity require that said layout be made. This hearing was thence continued for filing of plans and descriptions.

On the fifth day of February, 1960, Order of Notice issued of a hearing to be held at the Courthouse in Northampton on Friday, the eleventh day of March then next at eleven o'clock in the forenoon.

And on the said eleventh day of March, 1960, the Commissioners met at the time and place appointed. This hearing was thence continued.

On the eighteenth day of March, 1960, the County Commissioners did order that said layout be made in accordance with plan on file and the following description:

The stations on West Cummington Road, so-called, to which the location lines and the land takings are referred are those of a baseline surveyed by engineers of the Massachusetts Department of Public Works, recorded in Note Book 10382, and is more fully described hereinafter.

The names of property owners are correct as far as may be ascertained by checking with the Assessors of the town of Cummington.

#### DESCRIPTION OF BASELINE

Beginning at a point on the West Cummington Road Baseline shown on the plan as station 109+37.39; thence North 54° 08' 50" West 448.68 feet to station 113+86.07; thence North 34° 11' 10" West 298.16 feet to

March Adj. Term.  
1960.

station 116+84.23; thence North 32° 02' 50" West 671.94 feet to station 123+56.17; thence North 22° 09' 50" West 305.65 feet to station 126+61.82; thence North 7° 19' 40" West 214.76 feet to station 128+76.58; thence North 33° 10' 05" West 442.69 feet to station 133+19.27; thence North 50° 50' 35" West 351.41 feet to station 136+70.68; thence North 57° 13' 00" West 342.65 feet to station 140+13.33; thence North 81° 58' 30" West 592.87 feet to station 146+06.20.

DESCRIPTION OF NORTHERLY LOCATION LINE

Beginning at a point believed to be on the existing northerly location line of West Cummington Road and 27.98 feet  $\pm$  distant and bearing North 81° 12' 03" East from station 111+00.00; thence North 48° 37' 37" West 325.00 feet  $\pm$  to a point bearing North 16° 52' 14" East and 53.86 feet  $\pm$  distant from station 113+86.07; thence by a curve to the right of radius 775.25 feet a distance of 177.60 feet  $\pm$  to a point bearing North 70° 09' 11" East and 18.18 feet  $\pm$  distant from station 116+00.00; thence North 35° 30' 03" West 479.32 feet  $\pm$  to a point bearing North 49° 59' 46" West and 25.90 feet  $\pm$  distant from station 120+50.00; thence by a curve to the right of radius 975.25 feet a distance of 368.19 feet  $\pm$  to a point bearing North 83° 39' 10" East and 25.33 feet distant from station 124+50.00; thence North 13° 52' 10" West 334.48 feet  $\pm$  to a point bearing South 82° 23' 28" East and 42.90 feet  $\pm$  distant from station 128+00.00; thence by a curve of radius 624.75 feet to the left a distance of 228.14 feet  $\pm$  to a point bearing North 50° 23' 23" East and 34.18 feet distant from station 130+00.00; thence North 34° 47' 33" West 205.87 feet  $\pm$  to a point bearing North 37° 56' 13" East and 29.73 feet  $\pm$  distant from station 132+00.00; thence by a curve of radius 824.75 feet to the left a distance of 276.36 feet  $\pm$  to a point bearing North 11° 19' 18" West and 38.36 feet  $\pm$  distant from station 134+50.00; thence North 53° 59' 29" West 362.13 feet  $\pm$  to a point bearing North 56° 40' 18" East and 25.62 feet  $\pm$  distant from station 138+50.00; thence by a curve of radius 724.75 feet to the left a distance of 390.85 feet  $\pm$  to a point bearing North 27° 07' 45" West and 39.52 feet  $\pm$  distant from station 142+00.00; thence North 84° 53' 26" West 384.50 feet  $\pm$  to a point bearing North 20° 17' 42" West and 14.13 feet  $\pm$  distant from station 146+00.00; thence North 20° 17' 42" West 5 feet  $\pm$  to a point believed to be on the existing northerly location line of West Cummington Road and bearing North 20° 17' 42" West and 19.13 feet  $\pm$  from station 146+00.00.

DESCRIPTION OF SOUTHERLY LOCATION LINE

Beginning at a point believed to be on the southerly location line of West Cummington Road, and 31.18 feet  $\pm$  distant and bearing South 15° 01' 00" West from station 111+00.00; thence North 48° 37' 37" West and 321.00 feet  $\pm$  to a point bearing North 49° 52' 57" West and 22.35 feet  $\pm$  distant from station 113+86.07; thence by a curve to the right of 824.75 foot radius 188.94 feet  $\pm$  to a point bearing South 45° 40' 20" West and



32.37 feet  $\pm$  distant from station 116+00.00; thence North  $35^{\circ} 30' 03''$  West and 479.32 feet  $\pm$  to a point bearing South  $78^{\circ} 38' 00''$  West and 61.34 feet  $\pm$  distant from station 120+50.00; thence by a curve to the right of 1024.75 foot radius  $386.88$  feet  $\pm$  to a point bearing South  $68^{\circ} 24' 22''$  West and 24.62 feet  $\pm$  distant from station 124+50.00; thence North  $13^{\circ} 52' 10''$  West and 334.48 feet  $\pm$  to a point bearing South  $17^{\circ} 31' 43''$  West and 18.39 feet  $\pm$  distant from station 128+00.00; thence by a curve to the left of 575.25 foot radius  $210.07$  feet  $\pm$  to a point bearing South  $65^{\circ} 46' 02''$  West and 15.71 feet  $\pm$  distant from station 130+00.00; thence North  $34^{\circ} 47' 33''$  West and 205.87 feet  $\pm$  to a point bearing South  $77^{\circ} 41' 01''$  West and 23.11 feet  $\pm$  distant from station 132+00.00; thence by a curve to the left of 775.25 foot radius  $259.77$  feet  $\pm$  to a point bearing South  $86^{\circ} 12' 17''$  West and 36.71 feet  $\pm$  distant from station 134+50.00; thence North  $53^{\circ} 59' 29''$  West and 362.13 feet  $\pm$  to a point bearing South  $16^{\circ} 29' 40''$  West and 27.08 feet  $\pm$  distant from station 138+50.00; thence by a curve to the left of 675.25 foot radius  $364.16$  feet  $\pm$  to a point bearing South  $57^{\circ} 45' 46''$  West and 26.50 feet  $\pm$  distant from station 142+00.00; thence North  $84^{\circ} 53' 26''$  West and 384.50 feet  $\pm$  to a point bearing South  $14^{\circ} 27' 56''$  West and 37.23 feet  $\pm$  distant from station 146+00.00; thence North  $14^{\circ} 27' 56''$  East and 5 feet  $\pm$  to a point believed to be on the existing southerly location line of West Cummington Road and bearing South  $14^{\circ} 27' 56''$  West and 32.23 feet  $\pm$  from station 146+00.00.

March Adj. Term.  
1960.

DESCRIPTION OF DISCONTINUANCES:

Discontinuation No. 1 - A parcel of land located on the southerly side of West Cummington Road, between stations 112+10  $\pm$  and 114+74  $\pm$ , and bounded as follows: Northerly by the southerly location line of the 1959 County Layout of West Cummington Road 270 feet  $\pm$ ; southerly by the approximate existing southerly location line of West Cummington Road 268 feet  $\pm$ ; westerly by a portion of the existing West Cummington Road layout 15 feet  $\pm$ . Containing about 0.06 Acres.

Discontinuation No. 2 - A parcel of land located on the southerly side of West Cummington Road, between stations 114+65  $\pm$  and 115+40  $\pm$ , and bounded as follows: Northerly by the southerly location line of the 1959 County Layout of West Cummington Road 68 feet  $\pm$ ; easterly by a portion of the existing West Cummington Road layout 15 feet  $\pm$ ; southerly by the approximate existing southerly location line of West Cummington Road 75 feet  $\pm$ . Containing about 530 Square Feet.

Discontinuation No. 3 - A parcel of land located on the northerly side of West Cummington Road, between stations 115+40  $\pm$  and 121+10  $\pm$ , and bounded as follows: Southerly by the northerly location line of the 1959 County layout of West Cummington Road 567  $\pm$  feet; northerly by the approximate existing northerly location line of West Cummington Road 570 feet  $\pm$ . Containing about 0.20 Acres.

March Adj. Term.  
1960.

Discontinuance No. 4 - A parcel of land located on the southerly side of West Cummington Road, between stations 121+10 ± and 126+85 ±, and bounded as follows: Northerly by the southerly location line of the 1959 County Layout of West Cummington Road 590 feet ±; southerly by the approximate existing southerly location line of West Cummington Road 590 feet ±; westerly by a portion of the existing West Cummington Road layout 30 feet ±. Containing about 0.09 Acres.

Discontinuance No. 5 - A parcel of land located on the southerly side of West Cummington Road, between stations 126+85 ± and 133+35 ±, and bounded as follows: Northerly by the southerly location line of the 1959 County Layout of West Cummington Road 630 feet ±; easterly by a portion of the existing West Cummington Road layout 30 feet ±; southerly by the approximate existing southerly location line of West Cummington Road 630 feet ±. Containing about 0.18 Acres.

Discontinuance No. 6 - A parcel of land located on the northerly side of West Cummington Road, between stations 133+25 ± and 146+06 ±, and bounded as follows: Southerly by the northerly location line of the 1959 County Layout of West Cummington Road 1290 ± feet; westerly by a remaining portion of the existing highway layout 5 feet ±; northerly by the approximate existing northerly location line of West Cummington Road 1300 feet ±. Containing about 0.14 Acres.

For the purpose of laying out, relocating or altering said West Cummington Road, the County Commissioners, acting for said County of Hampshire, by virtue of the power and authority conferred upon them by Chapter 82 of the General Laws (Ter. Ed.) and of any and every other power and authority them hereto in any wise enabling, having complied with all the preliminary requirements prescribed by law, do hereby take in fee simple in the name and on behalf of the County of Hampshire, the land hereinafter referred to and rights in land and all easements, privileges and appurtenances thereto belonging, being several parcels of land situate in the Town of Cummington, County of Hampshire, including all trees located thereon, said parcels of land being shown on a plan hereinbefore referred to, entitled: "The Commonwealth of Massachusetts Plan of Road in the Town of Cummington Hampshire County Laid out by the County Commissioners Scale: 40 feet to the inch;" said plan to be filed with a copy of this Order of Taking which is to be recorded in the Registry of Deeds of Hampshire County at Northampton.

For damages sustained by persons in their property by reason of the aforesaid takings, the following awards are made:

<u>No. of Parcel</u>	<u>Supposed Owner</u>	<u>Area</u>	<u>Award</u>
1	Stanislaw Chylinski	0.07 a.	\$1.00
2	Harriet Morey	180 sq. ft. )	1.00
4 and 6	Harriet Morey	0.38 a. )	
3	Henrietta Smith	0.18 a.	1.00
5	Dorothy Levens and Helen Van Alstine	530 sq. ft.	1.00
7	Charles Lundregan	0.05 a.	1.00

March Adj. Term.  
1960.

The names of owners herein given, although supposed to be correct, are such only as matters of opinion and belief.

The Selectmen of the Town of Cummington are directed to cause permanent markers either of stone or concrete to be erected and maintained at appropriate places along said layout in order that the location of the highway may be readily ascertained.

Hiram H. Brownell

Edwin M. Podolak

Raymond A. Lyman

Hampshire County Commissioners.

March 18, 1960.

Hampshire, ss.

On this eighteenth day of March, 1960, it is ordered by the County Commissioners here that this meeting be now adjourned without day.

And the same was adjourned accordingly.

On the twenty-fifth day of March, 1960, the County Commissioners met according to adjournment.

Vote to Reappoint Trustees for County Aid to Agriculture.

Under the provisions of Section 40 of Chapter 128 of the General Laws (Ter. Ed.) it was voted by the County Commissioners to reappoint the following as trustees for County Aid to Agriculture to serve for three years starting April 1, 1960: Raymond A. Lyman of Easthampton, Mrs. Ethel Graves of Williamsburg and Mrs. Louise M. Micka of Easthampton.

Vote to Reappoint  
Trustees for County  
Aid to Agriculture.  
3952.✓

Eligibility for Participation in Contributory Group Insurance Plan.

Under the provisions of Section 2 of Chapter 32B of the General Laws (Ter. Ed.) as amended by Chapter 536 of the Acts of 1958, the County Commissioners determined on the twenty-fifth day of March, 1960 that Hon. Luke F. Ryan, Special Justice of the District Court of Hampshire is eligible for participation in the Hampshire County Contributory Group Insurance Plan.

Eligibility for  
Participation in  
Insurance Plan.  
3953.✓

In re Semi-Annual Inspection of Jail.

March Adj. Term.  
1960.

In accordance with the provisions of Section 1 of Chapter 126 of the General Laws (Ter. Ed.) the County Commissioners made their semi-annual inspection of the Hampshire County Jail and House of Correction on the twenty-fifth day of March, 1960. (For detailed report see files).

-----

Hampshire, ss.

On this twenty-fifth day of March, 1960, it is ordered by the County Commissioners here that this meeting be now adjourned without day.

And the same was adjourned accordingly.

On the first day of April, 1960, the County Commissioners met according to adjournment.

-----

Vote to Re-employ Miss Clara Sartwell.

Vote to Re-employ  
Clara Sartwell.  
3956.

Pursuant to the written approval of Dr. Frederic W. Goodhue, Superintendent of the Hampshire County Sanatorium, it was voted by the County Commissioners on the first day of April, 1960 under the provisions of Section 9 (h) of Chapter 639 of the Acts of 1950 to re-employ Miss Clara Sartwell as Seamstress (4/5 time) at the Sanatorium starting May 31, 1960 on which date she would have been separated from service by reason of superannuation without a retirement allowance or pension.

-----

Request of Fire District No. 1 of Town of South Hadley to Participate in Contributory Group Insurance Plan.

Re South Hadley  
Fire District No. 1.  
3957.

On the first day of April, 1960, notice was received from the Prudential Committee of Fire District No. 1 of the town of South Hadley of its desire to participate in the Hampshire County Contributory Group Insurance Plan effective January 1, 1961 under the provisions of Chapter 32B of the General Laws (Ter. Ed.).

-----

Hampshire, ss.

On this first day of April, 1960, it is ordered by the County Commissioners here that this meeting be now adjourned without day.

And the same was adjourned accordingly.

-----

Hampshire, ss.

On the fifth day of April, 1960, the County Commissioners met according to adjournment.

March Adj. Term.  
1960.

Accounts.

Sundry Bills against the County are now presented examined and allowed.

And the same amounting in all to the sum of four hundred seventy two thousand four hundred forty one dollars and fifty six cents are ordered to be paid out of the County Treasury.

Accounts.  
3947.✓

And certified to the County Treasurer April 5, 1960.

Dog Damages.

The sum of three hundred fifteen dollars and thirty seven cents is allowed for damages done to livestock or fowls by dogs and for services performed under Chapter 140 of the General Laws (Ter.Ed.) and the same is ordered to be paid out of the monies received by the Treasurer under the provisions of said Act.

Dog Damages.  
3948.✓

And certified to the County Treasurer April 5, 1960.

Hampshire, ss.

On the fifth day of April, 1960, it is ordered by the County Commissioners here that this meeting be now adjourned to Tuesday the third day of May, 1960 at ten o'clock in the forenoon.

And the same was adjourned accordingly.

Hampshire, ss.

On the eighth day of April, 1960, the County Commissioners met according to adjournment.

On this eighth day of April, 1960, it is ordered by the County Commissioners here that this meeting be now adjourned without day.

And the same was adjourned accordingly.

Application for Licensing Proposed Radio Network.

On the first day of September, 1959, application was filed with the Federal Communications Commission in Washington for licensing the proposed Hampshire County Mutual Aid Civil Defense Fire Radio network.

Application for  
Licensing Proposed  
Radio Network.

On the eleventh day of April, 1960 license was granted by the Federal Communications Commission effective April 7, 1960 and expiring

3875.✓

March Adj. Term.  
1960.

3:00 A.M. EST. December 1, 1962. Construction Permit and License granted effective April 7, 1960 and expiring 3:00 A.M. EST. April 7, 1961 for Control and Repeater. December 1, 1962 (1) Same as transmitter (2) 60 Masonic Street, Northampton, Massachusetts. (3) 127 Main Street, Goshen, Mass.

-----  
Hampshire, ss.

On the fifteenth day of April, 1960, the County Commissioners met according to adjournment.

Vote re  
Change in  
Classification.  
3962.

-----  
Vote to Approve Change in Classification for Sanatorium Employees.

Upon the recommendation of Dr. Frederick W. Goodhue, Superintendent of the Hampshire County Sanatorium it was voted by the County Commissioners on the fifteenth day of April, 1960 to approve a change in classification from Attendant Nurse to Licensed Practical Nurse for the following named Sanatorium employees who have successfully passed the examination; said change to be effective as of April 1, 1960:

Marguerite H. Black	J. 7-4	@ \$3485+lm
Florence G. Ferreira	J. 7-2	@ \$3199+lm

Vote to Accept  
Resignation.  
3963.

-----  
Vote to Accept Resignation of Mrs. Ethel P. Graves as Trustee.

On the fifteenth day of April, 1960, it was voted by the County Commissioners to accept with regret the resignation of Mrs. Ethel P. Graves of Williamsburg, Massachusetts as trustee for County Aid to Agriculture.

Vote to  
Appoint Trustee.  
3964.

-----  
Vote to Appoint Trustee for County Aid to Agriculture.

On the fifteenth day of April, 1960, it was voted by the County Commissioners to appoint Mrs. Bertha L. Ezold of South Hadley, Massachusetts as trustee for County Aid to Agriculture to serve the unexpired term of Mrs. Ethel P. Graves who has resigned.

Agreement with  
Patrick J. Bynan  
et ux.  
3965.

-----  
Agreement with Patrick J. Bynan et ux.

On the fifteenth day of April, 1960, an agreement was made between the Commissioners for the County of Hampshire and Patrick J. Bynan and Mary A. Bynan of the town of South Hadley re permission to use fill on New Ludlow Road, as follows:

AGREEMENT made this 15th day of April, 1960, between the Commissioners for the County of Hampshire (hereinafter called "Commissioners") and PATRICK J. BYNAN and MARY A. BYNAN (hereinafter called "Bynan"): -

WITNESSETH THAT:

Whereas for the purpose of the construction of New Ludlow Road through the Town of South Hadley, Inhabitants of Hampshire County have heretofore taken a parcel of land from Bynan; and

March Adj. Term.  
1960.

Whereas said highway taking was overall an eighty (80) foot width in South Hadley except for one portion thereof upon land of said Bynan, the width of which is two hundred twenty (220) feet for a distance of fourteen hundred fifty (1450) feet; and

Whereas after the installation of said highway there were left in and about said two hundred twenty (220) foot strip, as the same abuts land of said Bynan on both sides of the road, a substantial quantity of fill above the grade of the road; and

Whereas, for the purpose of developing his land Bynan desires permission to level his said land by using the said remaining fill; and

Whereas Commissioners are willing to grant permission for the use of such fill providing said County is indemnified against cost, loss or damage occasioned by any and all levelling operations;

NOW, THEREFORE, in consideration of the mutual promises herein contained, it is hereby agreed as follows:

1. Commissioners grant to Bynan the right to bring his property on both sides of New Ludlow Road in said South Hadley down to the grade of said highway, but not substantially below it, and to use in such levelling operations the fill presently existing above such proposed finished grade as the same is located between the boundary lines of said Bynan's property and the travel portions of said New Ludlow Road.

2. Bynan agrees to perform such levelling operations in a manner which will not damage said highway nor interrupt any use thereof and agrees to and does hereby indemnify and save harmless said Hampshire County from any and all claims, damages or injuries made by any person or persons as may arise from said levelling operation.

Executed in duplicate by the parties hereto on the day and year first above written.

In the presence of:

Louise J. Fitzsimmons to H.H.B.

E.M.P.

R.A.L.

Hiram H. Brownell  
Commissioner

Edwin M. Podolak  
Commissioner

Raymond A. Lyman  
Commissioner

Robert J. Curley

to P.J.B. & M.A.B.

Patrick J. Bynan  
(Patrick J. Bynan)

Mary A. Bynan  
(Mary A. Bynan)

-----

March Adj. Term.  
1960.

Hampshire, ss.

On this fifteenth day of April, 1960, it is ordered by the County Commissioners here that this meeting be now adjourned without day.

And the same was adjourned accordingly.

On the twenty-second day of April, 1960, the County Commissioners met according to adjournment.

On this twenty-second day of April, 1960, it is ordered by the County Commissioners here that this meeting be now adjourned without day.

And the same was adjourned accordingly.

On the twenty-ninth day of April, 1960, the County Commissioners met according to adjournment.

-----  
Western Capital Corporation of Massachusetts vs. Board of Assessors of Northampton, Appeal from Refusal to Abate 1959 Real Estate Tax.

To the Honorable the County Commissioners of the County of Hampshire:

Western Capital  
Corporation of  
Massachusetts  
vs.  
Board of Assessors  
of the City of  
Northampton.  
3955.✓

1. This is an appeal from the refusal of the Board of Assessors of the City of Northampton to abate tax for the year 1959, assessed on real estate owned by the appellant Western Capital Corporation of Massachusetts in the city of Northampton in said County of Hampshire.

2. On January 1, 1959, the appellant was owner of a parcel of real estate situated on Wilson Road, Northampton, Massachusetts.

3. The appellee valued the property at \$10,500.00 and assessed to Western Capital Corporation of Massachusetts a tax thereon, at the rate of \$69.00 per \$1,000, in the amount of \$724.50.

4. The tax has been paid.

5. On October 1, 1959, the appellant applied in writing to the appellee, on a form approved by the Commissioner of Corporations and Taxation, for an abatement of the tax, including in his application a sufficient description of the particular real estate to which an abatement was requested, and received written notice from the appellee of its decision refusing to abate the tax.

6. The appellant is aggrieved by the decision of the appellee and objects thereto on the ground that the property was overvalued by the appellee and claims it is entitled an abatement of its tax.

WESTERN CAPITAL CORPORATION OF MASSACHUSETTS

By Brooks, Lyon & Curley  
(Appellant) Its Attorney.

Robert J. Curley

The foregoing appeal was filed March 31, 1960. A certified copy of the appeal was transmitted by Registered Mail to the Board of Assessors of the City of Northampton under the provisions of Section 64, Chapter 59 of the General Laws (Ter. Ed.).



On the twenty-ninth day of April, 1960, a Motion to Dismiss Without Prejudice was filed and allowed.

March Adj. Term.  
1960.

-----  
Vote to Invite Proposals for Painting at Court House and Hall of Records.

On the fifteenth day of April, 1960, it was voted by the County Commissioners to invite proposals for furnishing the necessary labor and materials for painting in the Courthouse and Hall of Records at Northampton in accordance with posted specifications; said proposals to be received by the County Commissioners until Friday, April 29, 1960 at eleven o'clock in the forenoon at which time they will be publicly opened. The Commissioners reserved the right to accept or reject any or all bids or to accept the bid deemed most advantageous to the County of Hampshire.

And on the twenty-ninth day of April aforesaid, the following bids were received:

- H. L. Childs & Son, Northampton, Massachusetts - \$1720.00
- Soren T. Andersen & Son, Inc., Northampton, Mass. - \$3091.00

It was voted by the County Commissioners to accept the Proposal of H. L. Childs & Son of Northampton, Massachusetts for painting in the Hall of Records and Courthouse in accordance with the posted specifications for the sum of One Thousand Seven Hundred Twenty Dollars (\$1720.00).

Vote to Invite  
Proposals for  
Painting.  
3960.

-----  
Vote re Belchertown Chapter 90 Allotment.

On the twenty-ninth day of April, 1960, it was voted by the County Commissioners that the 1960 County allotment on Turkey Hill Road in the town of Belchertown shall be \$4500.00 provided the State allots the sum of \$9000.00 and the town of Belchertown the sum of \$3000.00.

Re Belchertown  
Allotment.  
3969.

-----  
Hampshire, ss.

On this twenty-ninth day of April, 1960, it is ordered by the County Commissioners here that this meeting be now adjourned without day.

And the same was adjourned accordingly.

-----  
Request of Town of Huntington to Participate in the Hampshire County Contributory Group Insurance Plan.

On the second day of May, 1960, notice was received from the Town of Huntington of its desire to participate in the Hampshire County Contributory Group Insurance Plan effective January 1, 1961 under the provisions of Chapter 32B of the General Laws (Ter. Ed.).

Request of Town of  
Huntington to  
Participate in  
Group Insurance.  
3971.

March Adj. Term.  
1960.

Hampshire, ss.

On the third day of May, 1960, the County Commissioners met according to adjournment.

-----

Accounts.

Sundry Bills against the County are now presented, examined and allowed.

Accounts.  
3958.

And the same amounting in all to the sum of fifty eight thousand four dollars and sixty eight cents are ordered to be paid out of the County Treasury.

And certified to the County Treasurer May 3, 1960.

-----

Dog Damages.

The sum of eighteen dollars and eighty cents is allowed for damages done to livestock or fowls by dogs and for services performed under Chapter 140 of the General Laws (Ter. Ed.) and the same is ordered to be paid out of the monies received by the Treasurer under the provisions of said Act.

Dog Damages.  
3968.

And certified to the County Treasurer May 3, 1960.

-----

Hampshire, ss.

On the third day of May, 1960, it is ordered by the County Commissioners here that all matters finished and completed be recorded by the Clerk; that all matters unfinished stand continued to the next regular meeting of said Commissioners to be holden as aforesaid, and that this meeting be now adjourned without day.

And the same was adjourned accordingly.

Attest: *Merill E. Torrey* Clerk.

-----

Hampshire, ss.

On the fourth day of May, 1960, the County Commissioners met according to adjournment.

On this fourth day of May, 1960, it is ordered by the County Commissioners here that this meeting be now adjourned without day.

And the same was adjourned accordingly.

On the sixth day of May, 1960, the County Commissioners met according to adjournment.

-----

Vote to Request Increases in 1960 County Budget.

On the fifteenth day of April, 1960 it was voted by the County Commissioners to request the Committee on Counties to make the following increases in the 1960 Hampshire County budget:

March Adj. Term.  
1960.

<u>Item</u>	<u>Code</u>	<u>Amount</u>
6 - County Treasurer	110 - Temporary employees	\$ 850
28 - Reserve Fund		1,000

And on the sixth day of May, 1960 it was voted to request the aforesaid committee to increase the following item in the 1960 budget:

Item 28 - Reserve Fund		\$ 2,500
------------------------	--	----------

-----

Vote re Discontinuance of State Highway in Town of Cummington.

On the sixth day of May, 1960 it was voted by the County Commissioners to concur in the vote of the Department of Public Works of April 26, 1960 (Layout No. 4958) discontinuing as State highway in the town of Cummington two sections of Berkshire Trail (Route 9) as shown on a plan signed by E. J. McCarthy, Chief Engineer, and signed by the Department of Public Works, said plan being entitled: "The Commonwealth of Massachusetts Plan of Road in the Town of Cummington Hampshire County Discontinued as a State Highway by the Department of Public Works April 26, 1960 Scale: 40 feet to the inch". The County Commissioners joined in and signified their approval of said discontinuance and their concurrence with said Department of Public Works.

Vote re  
Discontinuance of  
State Highway in  
Cummington.  
3973.

-----

Hampshire, ss.

On this sixth day of May, 1960, it is ordered by the County Commissioners here that this meeting be now adjourned without day.

And the same was adjourned accordingly.

-----

Paul J. Naudzus, Petition for Release from House of Correction.

The aforesaid petition was filed on May 7, 1960, when, after hearing had, it was ordered by the County Commissioners that the said Paul J. Naudzus be released on probation under the provisions of Section 141 of Chapter 127 of the General Laws and the Acts amendatory thereof and supplemental thereto.

Paul J. Naudzus,  
Petition for  
Release from  
House of Correction.  
3975.

-----

Hampshire, ss.

On the thirteenth day of May, 1960, the County Commissioners met according to adjournment.

-----



teenth day of May then next and two o'clock in the afternoon, at the premises in Ware as the time and place for viewing the premises; and caused a copy of said petition to be served upon the clerk of the town of Ware, being the town within which such layout was prayed for, fifteen days at least before the time appointed for said view; and also caused abstracts of said petition, containing the substance thereof, to be posted in two public places in said town; and also gave notice to all persons interested by causing a copy of said petition to be published two weeks successively in the Ware River News, a newspaper published in said County, said posting and the last publication of said copy having been seven days at least before the time appointed for said view; and before said view was had, said Commissioners gave notice in like manner as described in the foregoing notice of the petition, to all persons interested, of the time and place for commencing said view.

March Adj. Term.  
1960.

And on the said thirteenth day of May the Commissioners met at the time and place appointed, and proceeded to view the premises, and having viewed the same the Commissioners then determined to hear the parties at the same time as said view; and having heard the parties, said Commissioners then proceeded to consider and adjudicate upon the prayer of said petition; and after considering the same, said Commissioners did then and there adjudge that common convenience and necessity require that said layout be made. This hearing was thence continued. On the twentieth day of said May they did order that said layout be made in accordance with plan on file and the following description:

Beginning at station 81-06-95 of the layout of Greenwich Road; Thence  $S55^{\circ}-00'-00''$  E (285.16') to a point at sta. 2+85.16 said point being (7'.00) southerly of the center line of said layout, the P.T. of a curve to the left on a radius of 500 ft. is at station 0+62 and the P.C. at station 3+62

Thence  $S78^{\circ}-23'-00''$ E (491.73') to a point at station 7+76.89 said point being northerly of the center line of said layout and also being (35') westerly of the P.I. of a curve to the right with a radius of (360 ft.);

Thence  $S23^{\circ}-17'-00''$ E (517.01) to a point at station 12+93.90 said point being (11 ft.) easterly of the center line of said layout, said point also being the P.T. of a curve to the left with a radius of (500 ft.);

Thence  $S35^{\circ}-42'-21''$ E (532.26') to a point, at station 18+26.16 said point being (7.5') easterly of the center line of said layout, said point also being (35 ft.) westerly of the P.I. of a curve to the right with a radius of (800 ft.);

Thence  $10^{\circ}-29'-10''$ E (524.13') to a point at station 23+50.29 said point being (1.0') easterly of the center line of said layout.

Thence  $S2^{\circ}-35'-12.3''$  E (596.70') to a point at sta. 29+46.99 said point being on the centerline of said layout;

March Adj. Term.  
1960.

Thence S10°-03'-52.3" E (290.54') to a point at sta. 32+37.53 opposite the center line of Highland St.

For the purpose of laying out, relocating or altering said North Street, the County Commissioners, acting for said County of Hampshire, by virtue of the power and authority conferred upon them by Chapter 82 of the General Laws (Ter. Ed.) and of any and every other power and authority them hereto in any wise enabling, having complied with all the preliminary requirements prescribed by law, do hereby take in fee simple in the name and on behalf of the County of Hampshire, the land hereinafter referred to and rights in land and all easements, privileges and appurtenances thereto belonging, being several parcels of land situate in the Town of Ware, County of Hampshire, including all trees located thereon, said parcels of land being shown on a plan hereinbefore referred to, entitled: "Ware North St. Sta. 0+00.00 to Sta. 32+37.53"; said plan to be filed with a copy of this Order of Taking which is to be recorded in the Registry of Deeds of Hampshire County at Northampton.

For damages sustained by persons in their property by reason of the aforesaid takings, the following awards are made:

<u>No. of Parcel</u>	<u>Supposed Owner</u>	<u>Area-Sq. Ft.</u>	<u>Award</u>
1	Stanley Piontkowski	9,151	\$1.00
2	Anathol Rys	2,100	\$1.00
3	Stanley Urban	2,464	\$1.00

The names of owners herein given, although supposed to be correct, are such only as matters of opinion and belief.

The Selectmen of the Town of Ware are directed to cause permanent markers either of stone or concrete to be erected and maintained at appropriate places along said layout in order that the location of the highway may be readily ascertained.

Hiram H. Brownell

Edwin M. Podolak

Raymond A. Lyman

Hampshire County Commissioners.

May 20, 1960.

-----  
Permission Granted for Use of Camp Hodgkins.

Permission Granted  
for use of  
Camp Hodgkins.  
3981.

Pursuant to a request of Luke F. Ryan, Esquire of Northampton, Chairman of the Hampshire County Catholic Committee for Scouting, permission was granted on the twentieth day of May, 1960 for the use of Camp Hodgkins for its annual Boy Scout camping and retreat weekend on June 25-26, 1960 provided the premises are left in a clean condition.

-----

Authorization re American Flags.

On the twentieth day of May, 1960, it was voted by the County Commissioners to authorize Mr. Mark Layne, Executive Secretary of the Greater Northampton Chamber of Commerce and Mr. John Hurley of the Northampton Fire Department to furnish eight (8) American flags, poles and sidewalk sockets to be used on the Main and King Street sides of the Courthouse property and to be displayed during the American Legion Convention and on patriotic holidays, for the sum of one hundred dollars.

March Adj. Term.  
1960.

Hampshire, ss.

On this twentieth day of May, 1960, it is ordered by the County Commissioners here that this meeting be now adjourned without day.

And the same was adjourned accordingly.

On the twenty-seventh day of May, 1960, the County Commissioners met according to adjournment.

Vote to Advertise for Bids on Drugs and Medical Supplies.

On the sixth day of May, 1960, it was voted by the County Commissioners to advertise for bids for furnishing the County of Hampshire with Drugs and Medical Supplies for use at the Hampshire County Sanatorium for the period from June 15, 1960 to June 15, 1961; said bids to be opened at the office of the Hampshire County Commissioners on Friday, May 20, 1960 at eleven o'clock in the forenoon; to be delivered in such quantities and at such times as the Superintendent of the Sanatorium may direct. The Commissioners reserved the right to reject any or all bids or to accept the bid or bids deemed most advantageous to the County of Hampshire.

Vote to Advertise  
for Bids on Drugs  
and Medical  
Supplies.  
3974.

On the twentieth day of May aforesaid bids were received from the following and publicly opened:

Abbott Laboratories, North Chicago, Illinois	
Bauer & Black, Walpole, Mass.	
Berry & Withington Co., Cambridge, Mass.	*
Brandle Drug Store, Northampton, Mass.	*
Consolidated Midland Corporation, Katonah, N.Y.	*
Cowley Pharmaceuticals, Inc., Auburn, Mass.	*
Eli Lilly & Company, Indianapolis, Indiana	
McKesson & Robbins, Springfield, Mass.	*
The S. E. Massengill Company, Inc., New York, N.Y.	
Merck Sharp & Dohme, Needham Heights, Mass.	*
The Wm. S. Merrell Company, Cincinnati, Ohio	*
The Panray Corporation, Englewood, N.J.	
Parke, Davis & Company, Cambridge, Mass.	*
E. R. Squibb & Sons, New York, N. Y.	*

March Adj. Term.  
1960.

U. S. Vitamin & Pharmaceutical Corporation, New York, N. Y.  
The Upjohn Company, Boston, Mass. \*  
Will Ross, Inc., Cohoes, N. Y. \*  
Winthrop Laboratories, New York, N.Y. \*  
Wyeth Laboratories, Philadelphia, Pa.

On the twenty-seventh day of May, 1960, it was voted by the County Commissioners to award each item to the lowest bidder as designated by \* on the above list. (See files for details).

-----

Vote re  
Change in  
Classification.  
3983. ✓

Vote to Approve Change in Classification for Sanatorium Employees.

Upon the recommendation of Dr. Frederick W. Goodhue, Superintendent of the Hampshire County Sanatorium, it was voted by the County Commissioners on the twenty-seventh day of May, 1960 to approve a change in classification to Licensed Practical Nurse for the following-named Sanatorium employees who have successfully passed the examination; said change to be effective as of May 16, 1960:

Bertha Boyer, Attendant Nurse to Licensed Practical Nurse, J. 7-5 @ \$3709 M  
Anna Bruderlein, Ward Aid to Licensed Practical Nurse, J. 7-3 @ \$3423 M  
Anna Marie Deptula, Attendant Nurse to Licensed Practical Nurse,  
J. 7-5 @ \$3979+1m+\$130 differential

-----

Hampshire, ss.

On this twenty-seventh day of May, 1960, it is ordered by the County Commissioners here that this meeting be now adjourned without day.

And the same was adjourned accordingly.

On the third day of June, 1960, the County Commissioners met according to adjournment.

-----

Vote to Accept  
Acts of 1960 re  
Group Insurance.  
3984. ✓

Vote to Accept Acts of 1960 re Group Insurance.

On the third day of June, 1960 it was voted by the County Commissioners to accept the provisions of Chapter 214 of the Acts of 1960, being An Act including certain handicapped children and certain children over the age of nineteen who are students in the definition of dependents under the law relative to Contributory Group General or Blanket Insurance for persons in the service of political subdivisions of the Commonwealth. (Effective June 15, 1960).

On the aforesaid third day of June it was also voted by the County Commissioners to accept the provisions of Chapter 386 of the Acts of 1960, being An Act extending Group General or Blanket Insurance to the surviving spouse and dependents of insured persons retired from the service of the Commonwealth, or any political subdivision thereof without premium con-



tributions by the Commonwealth or any such political subdivision (By Gubernatorial directive, pursuant to the provisions of Article XLVIII of the Amendments to the Constitution, the Referendum II, Emergency Measures, Chapter 386 of the Acts of 1960 takes effect May 17, 1960).

March Adj. Term.  
1960.

-----  
Lawler Steeple Service Engaged to Paint Tower at Jail.

On the third day of June, 1960, it was voted by the County Commissioners to engage Lawler Steeple Service of Northampton, Massachusetts to paint the tower and ventilators on the roof of the Hampshire County Jail; to scrape and sandpaper old loose paint and apply one coat of metal paint, red lead base and to paint the tower one coat furnishing all necessary labor, materials, rigging and insurance for the sum of four hundred dollars if done at the same time.

Lawler Steeple  
Service Engaged  
to Paint at Jail.  
3985.✓

-----  
Hampshire, ss.

On this third day of June, 1960, it is ordered by the County Commissioners here that this meeting be now adjourned without day.

And the same was adjourned accordingly.

On the seventh day of June, 1960, the County Commissioners met according to adjournment.

-----  
Henry A. and Jean Lonczak vs Board of Assessors of the town of Belchertown, Appeal from Refusal to Abate 1959 Real Estate Tax.

To the Honorable the County Commissioners of the County of Hampshire:

1. This is an appeal from the refusal of the Board of Assessors of the town of Belchertown to abate (sufficiently) the tax for the year 1959, assessed on real estate owned by the appellant Henry & Jean Lonczak in the town of Belchertown in said County of Hampshire.
2. On January 1, 1959, the appellant was owner of a parcel of real estate situated on Franklin Street, Belchertown, Massachusetts. This property is occupied by the appellant in whole or in part as his dwelling.
3. The appellee valued the property at \$13,100 and assessed to Henry & Jean Lonczak 50% of that full cash value a tax there on, at the rate of \$39.00 per \$1,000, in the amount of \$255.45.

On July 24, 1959 after receiving tax bill with a increased cash value on his real estate of \$8,200 appellant wrote letter to appellee, requesting the appellee to review the property based on that only (two) garage doors, and walls of a cellar room (24' by 20') were finished to add to his cash value of his real estate since 1957, when the appraisal company (National Associates Inc.) revalued all property, which 50% of their full cash value figure was chosen by the assessors for taxable assessment. There after the

Henry A. and  
Jean Lonczak  
vs.  
Board of Assessors  
of Belchertown  
3906.✓

March Adj. Term.  
1960.

appellee came to review property and on Aug. 19, 1959 a small abatement was granted the appellant in the amount of \$60.45.

4. The tax has been paid.

5. Then on Sept. 26, 1959 the appellant applied in writing to the appellee, on a form approved by the Commissioner of Corporations and taxation, for a further abatement of the tax, including in his application a sufficient discription of the particular real estate to which an abatement was requested, and received written notice from the appellee of its decision refusing to further abate the tax.

6. The appellant is aggrieved by the decision of the appellee and objects there to on the grounds that the property (covered cellar) and (separate garage) is overvalued by the appellee to the extent of \$3,600 and claims he is entitled to a further abatement of his tax in the amount of \$70.20.

Henry A. Lonczak  
Appellant

Jean Lonczak

The foregoing Appeal was filed December 8, 1959. A certified copy of said appeal was transmitted forthwith by Registered Mail to the Board of Assessors of the Town of Belchertown under the provisions of Section 64, Chapter 59 of the General Laws (Ter. Ed.).

On the twelfth day of April, 1960 the County Commissioners notified the Appellant and the Board of Assessors of the town of Belchertown of a view to be held at the premises on Friday, April 22, 1960 at two o'clock in the afternoon to be followed by a hearing at the Town Hall in said Belchertown. And on the twenty-second day of April aforesaid, a view of the premises was made and a hearing held at the Assessors' office in the Town Hall in Belchertown. This hearing was continued without day.

On June 7, 1960 the following Finding and Order was made:

#### FINDING AND ORDER

After due consideration by the County Commissioners of Hampshire County in the above-entitled matter, it appears that certain property mentioned in said complaint is over-rated and that the Complainant has complied with all applicable provisions of law and therefore said Commissioners do

ADJUDGE and FIND that the 1959 Real Estate tax on said certain property shall be abated so that the total assessed valuation shall be as follows:

DWELLING on Franklin Street, Belchertown, Massachusetts -  
Assessed valuation shall be Four Thousand Eight Hundred Dollars (\$4800.00)  
- a reduction of \$2000.00, and the tax assessed thereon shall be abated in accordance with said reduced valuation; and no Costs shall be awarded to the said Complainant.

The Board of Assessors of said Town of Belchertown is hereby ORDERED to abate the 1959 real estate tax in accordance with said adjudication.

March Adj. Term.  
1960.

Dated this seventh day of June A.D. 1960.

Hiram H. Brownell ) Hampshire  
Edwin M. Podolak ) County  
Raymond A. Lyman ) Commissioners.

-----  
Vote to Invite Proposals for Eavestroughs at the House of Correction.

On the twentieth day of May, 1960, it was voted by the County Commissioners to invite proposals for furnishing and installing copper eavestroughs on the rear roof at the House of Correction and for repointing the masonry; said proposals to be opened at the office of the Hampshire County Commissioners on Friday, May 27, 1960 at ten o'clock in the forenoon. The Commissioners reserved the right to reject any or all proposals or to accept the one deemed most advantageous to the County of Hampshire.

Vote to Invite  
Proposals for  
Eavestroughs.  
3979.

On the twenty-seventh day of May aforesaid, the following bids were received and publicly opened:

- Evans Brothers, Northampton, Massachusetts - \$1000 to regutter the Northeast side of the Hampshire County House of Correction using 20 oz. copper. We will repair the slate on the eave and do any necessary pointing on the cornice.
- John E. Fisher, Northampton, Massachusetts - To install copper eavestrough on North side of East wing we will furnish complete for \$980. Estimated cost of masonry repair work is \$200 to \$300.

On the seventh day of June, 1960 it was voted by the County Commissioners to accept the bid of Evans Brothers at a sum not to exceed one thousand dollars.

-----  
Hampshire, ss.

On this seventh day of June, 1960, it is ordered by the County Commissioners here that this meeting be now adjourned without day.

And the same was adjourned accordingly.

On the tenth day of June, 1960, the County Commissioners met according to adjournment.  
-----

Extension of Sick Leave Granted to Albert L. Packard.

March Adj. Term.  
1960.

Upon the recommendation of William J. Wall, Special Sheriff, it was voted by the County Commissioners on the tenth day of June, 1960 to approve granting thirteen (13) days of Sick Leave With Pay to Albert L. Packard, Prison Guard, starting June 13, 1960 under the provisions of Rule 7 of the Sick Leave rules.

-----

Vote to Grant a Further Extension of Sick Leave to Nicholas Dwyer.

Vote to Grant  
Sick Leave to  
Nicholas Dwyer.  
3989.

Upon the recommendation of Raymond A. Warner, Register of Deeds, it was voted by the County Commissioners on the tenth day of June, 1960 to approve granting twenty-eight (28) days of Sick Leave With Pay to Nicholas Dwyer, Photostat Operator, through July 21, 1960 under the provisions of Rule 7 of the Sick Leave rules.

-----

Hampshire, ss.

On this tenth day of June, 1960, it is ordered by the County Commissioners here that this meeting be now adjourned without day.

And the same was adjourned accordingly.

-----

## The Commonwealth of Massachusetts

Hampshire, ss.

At a meeting of the County Commissioners begun and holden at Northampton within and for the County of Hampshire on the Tuesday next after the second Monday of June being the fourteenth day of June in the year of our Lord one thousand nine hundred and sixty.

Present     Hiram H. Brownell, Esq., Chairman     )  
               Raymond A. Lyman, Esq.                     ) County Commissioners.  
               Edwin M. Podolak, Esq.                     )

And by adjournment therefrom on the fifth day of July then next.

Present     Hiram H. Brownell, Esq., Chairman     )  
               Raymond A. Lyman, Esq.                     ) County Commissioners.  
               Edwin M. Podolak, Esq.                     )

And by adjournment therefrom on the second day of August then next.

Present     Hiram H. Brownell, Esq., Chairman     )  
               Raymond A. Lyman, Esq.                     ) County Commissioners.  
               Edwin M. Podolak, Esq.                     )

## Accounts.

June Term.  
1960.

Sundry Bills against the County are now presented examined and allowed.

And the same amounting in all to the sum of one hundred thousand four hundred seventy one dollars and sixty eight cents are ordered to be paid out of the County Treasury.

And certified to the County Treasurer June 14, 1960.

-----

## Dog Damages.

Dog Damages.  
3976.

The sum of nine hundred ninety three dollars and twenty five cents is allowed for damages done to livestock or fowls by dogs and for services performed under Chapter 140 of the General Laws (Ter. Ed.) and the same is ordered to be paid out of the monies received by the Treasurer under the provisions of said Act.

And certified to the County Treasurer June 14, 1960.

-----

## Vote to Invite Proposals for Offset Duplicator for Use in the Hampshire County Extension Service.

Vote re  
Proposals for  
Offset Duplicator.  
3982.

On the twenty-seventh day of May, 1960, it was voted by the County Commissioners to invite Proposals for furnishing and installing one (1) new table-top Off-set Duplicator - electric - in accordance with posted specifications; said proposals to be opened at the office of the Hampshire County Commissioners, Courthouse, Northampton, Massachusetts on Tuesday, June 7, 1960 at ten thirty o'clock in the forenoon. The County Commissioners reserved the right to reject any or all bids or to accept the bid deemed most advantageous to the County of Hampshire.

On the seventh day of June aforesaid the following bids were received:

A. B. Dick Company of Boston, Inc.	\$1,522.00
Springfield Office Supply Co.	\$1,522.00
Duplicating Equipment & Supplies Co.	\$1,562.50

On the fourteenth day of June, 1960, it was voted by the County Commissioners to accept the bid of Springfield Office Supply Company in the sum of one thousand five hundred twenty two dollars (\$1522) for furnishing and installing in the office of the Hampshire County Extension Service one (1) A. B. Dick Model 320 Offset Duplicator, Cabinet, Work Organizer and Blanket Wash Dispenser in accordance with the terms of their bid.

-----

Hampshire, ss.

On the fourteenth day of June, 1960, it is ordered by the County Commissioners here that this meeting be now adjourned to Tuesday the fifth day of July, 1960 at ten o'clock in the forenoon.

And the same was adjourned accordingly.

June Term.  
1960.

-----

Renewal of Hampshire County Sanatorium Contracts.

On the twenty-sixth day of February, 1960 an extension of time was granted (by telephone) by Dr. William H. Weidman, Director of Tuberculosis Control, Department of Public Health, for submitting a renewal contract for the joint use of the Hampshire County Sanatorium by the counties of Hampshire and Franklin (Berkshire County having given notice on June 8, 1959 of its intention to terminate the contract between the counties of Hampshire, Franklin and Berkshire, which was signed on February 18, 1957, for a period of three years starting October 1, 1957 for the joint use of the Sanatorium).

On the first day of March, 1960 the County Commissioners of Hampshire County and Franklin County met at the Courthouse in Greenfield and discussed a new contract. During this meeting John F. Shea, Esquire, Chairman of the Berkshire County Commissioners telephoned to ask if Berkshire County might withdraw from the present contract before its expiration on October 1, 1960. It was voted unanimously that Berkshire County be held to the terms of the contract between Hampshire, Franklin and Berkshire Counties for the joint use of the Hampshire County Sanatorium until said contract expires on October 1, 1960.

Renewal of  
Hampshire County  
Sanatorium  
Contracts.  
3946½.✓

On the fourth day of May, 1960, a joint meeting of the County Commissioners of Hampshire County with the County Commissioners of Franklin County was held at Northampton at which time the matter of a new contract between Hampshire County and Franklin County was agreed upon for the joint use of the Hampshire County Sanatorium for the period of one year from October 1, 1960 subject to the approval of the Department of Public Health under the provisions of Section 79 of Chapter 111 of the General Laws (Ter. Ed.) as amended by Chapter 343 of the Acts of 1936.

On the thirteenth day of May aforesaid, a contract was signed and submitted to the Department of Public Health, Division of Tuberculosis Control and on the twenty-seventh day of said May a new contract was signed incorporating suggested change and was submitted to the aforesaid Department of Public Health. This contract was approved by said Department on June 15, 1960 and filed.

-----

## The Commonwealth of Massachusetts

Hampshire, ss.

At a Special Meeting of the County Commissioners begun and holden at Northampton within and for the County of Hampshire on the seventeenth day of June in the year of our Lord one thousand nine hundred and sixty.

Present Hiram H. Brownell, Esq., Chairman )  
Raymond A. Lyman, Esq. ) County Commissioners.  
Edwin M. Podolak, Esq. )

And by adjournment therefrom on the twenty-second day of said June.

Present Hiram H. Brownell, Esq., Chairman )  
Raymond A. Lyman, Esq. ) County Commissioners.  
Edwin M. Podolak, Esq. )

And by adjournment therefrom on the twenty-fourth day of said June.

Present Hiram H. Brownell, Esq., Chairman )  
Raymond A. Lyman, Esq. ) County Commissioners.  
Edwin M. Podolak, Esq. )

And by adjournment therefrom on the first day of July then next.

Present Hiram H. Brownell, Esq., Chairman )  
Raymond A. Lyman, Esq. ) County Commissioners.  
Edwin M. Podolak, Esq. )  
Henry Renouf, Esq. ) Acting Commissioner.

And by adjournment therefrom on the eighth day of said July.

Present Hiram H. Brownell, Esq., Chairman )  
Raymond A. Lyman, Esq. ) County Commissioners.  
Edwin M. Podolak, Esq. )

And by adjournment therefrom on the fifteenth day of said July.

Present Hiram H. Brownell, Esq., Chairman )  
Raymond A. Lyman, Esq. ) County Commissioners.  
Edwin M. Podolak, Esq. )

And by adjournment therefrom on the twenty-second day of said July.

Present Hiram H. Brownell, Esq., Chairman )  
Raymond A. Lyman, Esq. ) County Commissioners.  
Edwin M. Podolak, Esq. )

And by adjournment therefrom on the twenty-seventh day of said July.

Present Hiram H. Brownell, Esq., Chairman )  
Raymond A. Lyman, Esq. ) County Commissioners.  
Edwin M. Podolak, Esq. )



And by adjournment therefrom on the twenty-ninth day of said July.

Present     Hiram H. Brownell, Esq., Chairman    )  
               Raymond A. Lyman, Esq.                    )  
               Edwin M. Podolak, Esq.                    )  
               Walter A. Pickunka, Esq.                    ) Acting Commissioner.

And by adjournment therefrom on the fifth day of August then next.

Present     Hiram H. Brownell, Esq., Chairman    )  
               Raymond A. Lyman, Esq.                    )  
               Edwin M. Podolak, Esq.                    ) County Commissioners.

And by adjournment therefrom on the twelfth day of said August.

Present     Hiram H. Brownell, Esq., Chairman    )  
               Raymond A. Lyman, Esq.                    )  
               Edwin M. Podolak, Esq.                    ) County Commissioners.

And by adjournment therefrom on the nineteenth day of said August.

Present     Hiram H. Brownell, Esq., Chairman    )  
               Raymond A. Lyman, Esq.                    )  
               Edwin M. Podolak, Esq.                    ) County Commissioners.

And by adjournment therefrom on the twenty-sixth day of said August.

Present     Hiram H. Brownell, Esq., Chairman    )  
               Raymond A. Lyman, Esq.                    )  
               Edwin M. Podolak, Esq.                    ) County Commissioners.

And by adjournment therefrom on the second day of September then next.

Present     Hiram H. Brownell, Esq., Chairman    )  
               Raymond A. Lyman, Esq.                    )  
               Edwin M. Podolak, Esq.                    ) County Commissioners.

June Adj. Term.  
1960.

Selectmen of Southampton, Petition for the layout, relocation or alteration of Fomer, Delisle and Crooked Ledge Roads under the provisions of Chapter 528 of the Acts of 1955.

To the Honorable County Commissioners for the County of Hampshire:

Respectfully represent your petitioners, being inhabitants of the town of Southampton, that common convenience and necessity require the layout, relocation or alteration of certain roads in the aforesaid town by reason of the construction of the Manhan Reservoir, namely:

The section of Fomer road from the new causeway to Delisle road; all of Delisle road; and a section of Crooked Ledge road from its intersection with Delisle road, all for a total distance of one mile in accordance with the provisions of Chapter 528 of the Acts of 1955.

WHEREFORE, your petitioners pray that you will, after due notice, as soon as may be, proceed to lay out, relocate or alter said roads or such portion thereof as may be deemed necessary and proper.

Dated this 26th day of February 1958.

Donald W. Madsen

Clyde C. Connor

Harold C. Hutchinson

Selectmen of the town of Southampton.

The foregoing petition was filed on March 4, 1958. The Commissioners appointed Tuesday, the first day of April then next and eleven o'clock in the forenoon, at the Courthouse in Northampton as the time and place for hearing the parties; and caused a copy of said petition to be served upon the clerk of the town of Southampton, being the town within which such layout was prayed for, fifteen days at least before the time appointed for said hearing; and also caused abstracts of said petition, containing the substance thereof, to be posted in two public places in said town; and also gave notice to all persons interested by causing a copy of said petition to be published two weeks successively in The Inquirer, a newspaper published in said County, said posting and the last publication of said copy having been seven days at least before the time appointed for said hearing; and before said hearing was had, said Commissioners gave notice in like manner as described in the foregoing notice of the petition, to all persons interested, of the time and place for commencing said hearing.

And on the said first day of April, 1958 the Commissioners met at the time and place appointed, and proceeded to hear the parties; and having heard the parties, said Commissioners then proceeded to consider and adjudicate upon the prayer of said petition; and after considering the same, said Commissioners did then and there adjudge that common convenience and necessity require that said layout be made. This hearing was thence continued for filing of plans and descriptions.

On the seventeenth day of June, 1960, the County Commissioners

Selectmen of  
Southampton,  
Petition for  
layout of Fomer,  
Delisle and Crooked  
Ledge Roads.  
3682.

did order that said layout be made in accordance with plan on file and the following descriptions:

June Adj. Term.  
1960.

FOMER ROAD

DESCRIPTION OF LAYOUT

The centerline on Fomer Road to which the location lines and land takings are referred are those of a centerline surveyed by Tighe & Bond, Inc., of Holyoke, Mass., and this centerline is more fully described hereinafter.

The names of property owners are correct as far as may be ascertained by checking with the Assessors of the Town of Southampton.

The layout is located on Fomer Road. It is 50 ft. in width and begins at the intersection of Delisle Road with Fomer Road and extends in a general northwesterly direction as follows:

Beginning at a point, said point being the intersection of the centerline of Delisle Road, with the centerline of the layout of Fomer Road and thence making an angle of  $104^{\circ} 12'$  with the centerline of Delisle Road turned in a counter clockwise direction while sighting northeasterly on Delisle Road and running a distance of two hundred seventy-four and eighty-two hundredths (274.82) ft. to a point; thence at an angle of  $172^{\circ} 40'$  turned counter clockwise and running a distance of four hundred nine and fifty-five hundredths (409.55) ft. to a point; thence at an angle of  $179^{\circ} 08'$  turned counter clockwise and running a distance of one hundred fifty and two hundredths (150.02) ft. to a point; thence at an angle of  $178^{\circ} 16'$  turned counter clockwise and running two hundred ninety and forty-one hundredths (290.41) ft. to a point, said point being a point of curvature on a curve having a radius of seventy-seven (77) ft. and with a central angle of  $110^{\circ} 43'$ , tangent distance one hundred eleven and forty-four hundredths (111.44) ft. thence continuing on the arc of said curve an arc distance of one hundred forty-eight and seventy-six hundredths (148.76) ft. to a point of tangency and continuing along said tangent two hundred eighty-one and forty-five hundredths (281.45) ft. to a point; thence at an angle of  $167^{\circ} 18'$  turned counter clockwise and running one hundred twenty-eight and fifty-eight hundredths (128.58) ft. to a point; thence at an angle of  $138^{\circ} 51' 30''$  turned counter clockwise and running a distance of one hundred fifty-eight and seventy-eight hundredths (158.78) ft. to a point; thence at an angle of  $151^{\circ} 10' 30''$  turned clockwise and running a distance of ninety-seven and forty hundredths (97.40) ft. to a point; thence at an angle of  $183^{\circ} 03'$  turned clockwise and running a distance of one hundred twenty-three and seventy-eight hundredths (123.78) ft. to a point and the termination of the centerline description of Fomer Road.

June Adj. Term.  
1960.

DELISLE ROAD

DESCRIPTION OF LAYOUT

The centerline on Delisle Road, also known as West End Road, to which the location lines and land takings are referred are those of a centerline surveyed by Tighe & Bond, Inc., of Holyoke, Mass., and this centerline is more fully described hereinafter.

The names of property owners are correct as far as may be ascertained by checking with the assessors of the Town of Southampton.

The layout is located on Delisle Road, also known as West End Road. It is 50 ft. in width and begins at the intersection of Delisle Road with Fomer Road and extends in a general easterly direction as follows:

Beginning at a point, said point being the intersection of the centerline of Fomer Road with the centerline of the layout of Delisle Road and thence making an angle of  $104^{\circ} 12'$  with the centerline of Fomer Road turned in a clockwise direction while sighting northwesterly on Fomer Road and running a distance of two hundred twenty-five and sixty-five hundredths (225.65) ft. to a point; thence at an angle of  $181^{\circ} 56'$  turned clockwise and running a distance of fifty and forty-seven hundredths (50.47) ft. to a point; thence at an angle of  $181^{\circ} 05'$  turned clockwise and running a distance of six hundred twenty-three and seventy-eight hundredths (623.78) ft. to a point; thence at an angle of  $184^{\circ} 20'$  turned clockwise and running a distance of fifty and seventy-one hundredths (50.71) ft. to a point; thence at an angle of  $173^{\circ} 17'$  turned clockwise and running a distance of two hundred thirty-one and eighty hundredths (231.80) ft. to a point; thence at an angle of  $170^{\circ} 51'$  turned clockwise and running a distance of one hundred thirty-nine and twenty-five hundredths (139.25) ft. to a point; thence at an angle of  $173^{\circ} 13'$  turned clockwise and running a distance of five hundred sixty-six and ninety-eight hundredths (566.98) ft. to a point; thence at an angle of  $176^{\circ} 43'$  turned clockwise and running a distance of one hundred eighty-one and eighty-one hundredths (181.81) ft. to a point, said point being a point of curvature; thence running to the right along the arc of a curve a distance of forty-two and fifty-eight hundredths (42.58) ft. to a point, said point being the mid-point of the arc of a curve with a central angle of  $68^{\circ} 44'$  and having a radius of 71.0 ft., said point being also the intersection of the centerline of Delisle Road layout with the centerline of Crooked Ledge Road layout and the termination of the centerline description of Delisle Road.

CROOKED LEDGE ROAD

DESCRIPTION OF LAYOUT

The centerline on Crooked Ledge Road to which the location lines and taking lines are referred are those of a centerline surveyed by Tighe & Bond, Inc., of Holyoke, Mass., and this centerline is more fully described hereinafter.

The names of property owners are correct as far as may be ascertained by checking with the assessors of the Town of Southampton.

June Adj. Term.  
1960.

The layout is located on Crooked Ledge Road. It is 50 ft. in width and begins at the intersection of Delisle Road with Crooked Ledge Road and extends in a general southeasterly direction as follows:

Beginning at a point, said point being the midpoint on an arc previously described as the termination of the centerline of the layout of Delisle Road, thence continuing on the arc whose radius is 71.0 ft. a distance of forty-two and fifty-eight hundredths (42.58) ft. to a point of tangency (central angle of curve is 68° 44'); thence running along the tangent southeasterly a distance of four hundred eighty-three and eight hundredths (483.08) ft. to a point and the termination of the centerline description of Crooked Ledge Road.

For the purpose of laying out, relocating or altering said Fomer Road, Delisle Road, (also known as West End Road) and Crooked Ledge Road, the County Commissioners, acting for said County of Hampshire, by virtue of the power and authority conferred upon them by Chapter 82 of the General Laws (Ter. Ed.) and of any and every other power and authority them hereto in any wise enabling, having complied with all the preliminary requirements prescribed by law, do hereby take in fee simple in the name and on behalf of the County of Hampshire, the land hereinafter referred to and rights in land and all easements, privileges and appurtenances thereto belonging, being several parcels of land situate in the Town of Southampton, County of Hampshire, including all trees located thereon, said parcels of land being shown on a plan hereinbefore referred to, entitled: "Location Plan Fomer Road - Delisle Road - Crooked Ledge Road Board of Water Commissioners Holyoke Water Works Holyoke, Mass. Tighe & Bond, Consulting Engineers Holyoke, Mass. Scale: 1" = 40' Date: May, 1960"; said plan to be filed with a copy of this Order of Taking which is to be recorded in the Registry of Deeds of Hampshire County at Northampton.

For damages sustained by persons in their property by reason of the aforesaid takings, the following awards are made:

<u>No. of Parcel</u>	<u>Supposed Owner</u>	<u>Area</u>	<u>Award</u>
<u>Delisle Road (also known as West End Road)</u>			
1	City of Holyoke - Holyoke Water Works	1.3 a.	\$1.00
2	City of Holyoke - Holyoke Water Works	0.6 a.	1.00
3	Jonathan A. and Margaret L. Bottum	0.6 a.	1.00
<u>Crooked Ledge Road</u>			
4	John D. Thomas	0.3 a.	1.00
5	City of Holyoke - Holyoke Water Works	0.3 a.	1.00
<u>Fomer Road</u>			
6	City of Holyoke - Holyoke Water Works	2.4 a.	1.00

The names of owners herein given, although supposed to be correct, are such only as matters of opinion and belief.

June Adj. Term.  
1960.

The Selectmen of the Town of Southampton are directed to cause permanent markers either of stone or concrete to be erected and maintained at appropriate places along said layout in order that the location of the highway may be readily ascertained.

Hiram H. Brownell  
Edwin M. Podolak  
Raymond A. Lyman  
Hampshire County Commissioners.

June 17, 1960.

-----  
Vote to Advertise for Bids for Food for Hampshire County Sanatorium.

On the third day of June, 1960, it was voted by the County Commissioners to advertise for bids for Milk and Meat and to post notice on the bulletin board at the Courthouse in Northampton inviting bids for furnishing the County of Hampshire for use of the Hampshire County Sanatorium with the following items for the period from July 1, 1960 to July 1, 1961: Butter, Cream, Poultry, Bread and Paper Supplies; all of said bids to be opened at the office of the Hampshire County Commissioners at ten o'clock in the forenoon on Tuesday, June 14, 1960. The Commissioners reserved the right to reject any or all bids or to accept the bid or bids deemed most advantageous to the County of Hampshire.

Vote to Advertise  
for Bids  
for Food.  
3986.

On the fourteenth day of June aforesaid the following bids were received:

MEAT	--Gray's Market, Florence	10% above cost
	Southampton Cash Market, Southampton	" " "
	A. H. LaSalle & Son, Northampton	" " "
BREAD	--Dreikorn's Bakery, Inc., Holyoke	
	White Bread, 1 lb. loaf	.17½¢
	Rye Bread, 1 lb. loaf	.20¢
	Wheat Bread, 1 lb. loaf	.20¢
	White Pullman, 1 lb. 8 oz. loaf	.24¢
MILK and CREAM	--W. E. Kellogg & Son, Haydenville	
	Pasteurized milk in 10-qt. cans	.19 per qt.
	Pasteurized light cream 18%-20%	.60 per qt.
	Pasteurized heavy cream 38%-40%	1.05 per qt.
EGGS	--H. I. Bean & Sons (Fred H. Bean) Florence	
	Strictly Fresh Eggs, large size (candled)	.51 doz.
PAPER SUPPLIES	--Thacker-Craig Paper Co. Carter Paper Company Edward L. Canter, Inc. Judge & Greenough Paper Co. Will Ross Inc. Quirk Paper Co. Arthur M. Condon	
BUTTER & POULTRY	--No bids received.	

On the seventeenth day of June, 1960, it was voted by the County Commissioners to accept the above bids on Meat, Bread, Milk, Cream and Eggs and to award the following bids on Paper Supplies: Five (5) items to Thacker-Craig Paper Company; Five (5) items to Quirk Paper Company and Two

(2) items to Carter Paper Company.

June Adj. Term.  
1960.

-----

Hampshire, ss.

On this seventeenth day of June, 1960, it is ordered by the County Commissioners here that this meeting be now adjourned without day.

And the same was adjourned accordingly.

On the twenty-second day of June, 1960, the County Commissioners met according to adjournment.

On this twenty-second day of June, 1960, it is ordered by the County Commissioners here that this meeting be now adjourned without day.

And the same was adjourned accordingly.

On the twenty-fourth day of June, 1960, the County Commissioners met according to adjournment.

-----

Vote to Accept Resignation of Albert L. Packard and to Grant his Petition for Retirement.

On the twenty-fourth day of June, 1960, it was voted by the County Commissioners to accept with deep regret the resignation of Albert L. Packard, 726 Bridge Road, Northampton, Massachusetts as Prison Guard and to grant his petition for retirement from active service at the Hampshire County Jail and House of Correction, effective July 1, 1960 under the provisions of Section 57 of Chapter 32 of the General Laws (Ter. Ed.). Authorization given to County Treasurer.

Vote to Accept  
Resignation of  
Albert L. Packard.  
3993.✓

-----

Hampshire, ss.

On this twenty-fourth day of June, 1960, it is ordered by the County Commissioners here that this meeting be now adjourned without day.

And the same was adjourned accordingly.

On the first day of July, 1960, the County Commissioners met according to adjournment.

-----

Selectmen of Hadley, Petition for the Relocation of Hockanum Road.  
To the Honorable County Commissioners for the County of Hampshire:

Selectmen of Hadley,  
Petition for  
Relocation of  
Hockanum Road.  
3808.✓

Respectfully represent your petitioners, being inhabitants of the town of Hadley, that common convenience and necessity require the relocation of Hockanum Road, so-called, described as follows:

Starting at Station 183+73.33 and extending in a general Northerly direction to approximately Station 192.

WHEREFORE, your petitioners pray that you will, after due notice, view and hearing, as soon as may be, proceed to relocate said Hockanum Road

or such portion thereof as may be deemed necessary and proper.

June Adj. Term.  
1960.

Dated this 13th day of Jan. 1959.

Edward P. Wanczyk

Edw J Matuszko

Frank C. Reynolds

Selectmen of the town of Hadley.

The foregoing petition was filed January 16, 1959. The Commissioners, deeming a view of the premises expedient, appointed Friday, the sixth day of March then next and eleven o'clock in the forenoon, at the premises in Hadley as the time and place for viewing the premises; and caused a copy of said petition to be served upon the clerk of the town of Hadley, being the town within which such relocation was prayed for, fifteen days at least before the time appointed for said view; and also caused abstracts of said petition, containing the substance thereof, to be posted in two public places in said town; and also gave notice to all persons interested by causing a copy of said petition to be published two weeks successively in the Daily Hampshire Gazette, a newspaper published in said County, said posting and the last publication of said copy having been seven days at least before the time appointed for said view; and before said view was had, said Commissioners gave notice in like manner as described in the foregoing notice of the petition, to all persons interested, of the time and place for commencing said view.

And on the said sixth day of March, the Commissioners met at the time and place appointed, and proceeded to view the premises, and having viewed the same the Commissioners then determined to hear the parties at the same time as said view; Henry Renouf, Esquire of Belchertown, acting as Commissioner in place of Edwin M. Podolak, Esquire of Hadley who was disqualified to act on account of residence; and having heard the parties this hearing was thence continued to Friday, March 27, 1959 at eleven o'clock in the forenoon at the Courthouse in Northampton. And on said twenty-seventh day of March, 1959 the Commissioners met at the time and place appointed. This hearing was thence continued.

On the first day of July, 1960, the Commissioners met and proceeded to consider and adjudicate upon the prayer of said petition, and after considering the same, said Commissioners did then and there adjudge that common convenience and necessity require that said relocation be made and did order that said relocation be made in accordance with plan on file and the following description:

The stations on Hockanum Road, Route 47, so called, to which the location lines and land takings are referred are those of a base line surveyed by the engineers of the Mass. Dept. of Public Works in 1959, recorded in Note Book #3832, and is more fully described hereinafter.

The names of property owners are correct so far as may be ascertained by checking with the Assessors of the Town of Hadley.



DESCRIPTION OF BASE LINE:

Beginning a point on the Hockanum Road base line shown on the plan as station 182+0; thence north  $00^{\circ} -14' -48''$  west 252.27 feet  $\pm$  to a point of curvature station 184+52.27; thence by a curve to the left of 2300 feet radius 497.10 feet  $\pm$  to a point of reverse curvature station 189+49.37; thence by a curve to the right 802.62 feet radius 284.74 feet  $\pm$  to a point of tangent station 192+34.11; thence north  $07^{\circ} -41' -47''$  east to station 193.

June Adj. Term.  
1960.

DESCRIPTION OF THE WESTERLY LOCATION LINE:

Beginning at a point presumably on the existing 1931 westerly location line bearing north  $89^{\circ} -21' -30''$  west and 27.11 feet distant from station 183+72.70; thence north  $00^{\circ} -14' -48''$  west and 99.22 feet  $\pm$  to a point bearing north  $54^{\circ} -04' -25''$  west and 34.38 feet  $\pm$  distant from station 184+52.27; thence north  $7^{\circ} -14' -19''$  west and 180.69 feet  $\pm$  to a point bearing south  $44^{\circ} -04' -28''$  west and 70.39 feet  $\pm$  distant from a point on the base line tangent extended 249.52'  $\pm$  ahead from point of curvature station 184+52.27, which point is the point of intersection of the curve; thence north  $12^{\circ} -37' -48''$  west 348.48 feet  $\pm$  to a point bearing north  $56^{\circ} -55' -03''$  west and 84.27 feet  $\pm$  distant from point of reverse curvature station 189+49.37; thence north  $07^{\circ} -41' -47''$  east 199.94 feet  $\pm$  to a point bearing south  $39^{\circ} -09' -48''$  west and 50.09 feet  $\pm$  distant from point on the tangent station 192+34.11, which point is presumably on the existing 1931 westerly location line.

DESCRIPTION OF THE EASTERLY LOCATION LINE:

Beginning at a point presumably on the easterly 1931 location line bearing south  $89^{\circ} -21' -30''$  east and 22.89 feet  $\pm$  from station 183+72.70; thence north  $0^{\circ} -14' -48''$  west and 100.00 feet  $\pm$  to a point bearing north  $48^{\circ} -24' -39''$  east and 30.01 feet  $\pm$  distant from station 184+52.27; thence north  $7^{\circ} -14' -19''$  west and 191.48 feet  $\pm$  to a point bearing south  $0^{\circ} -14' -48''$  east and 39.64 feet  $\pm$  distant from a point on the base line tangent extended 249.52 feet ahead from point of curvature station 184+52.27, which point is the point intersection of the curve; thence north  $12^{\circ} -37' -48''$  west and 269.00 feet  $\pm$  to a point bearing south  $12^{\circ} -08' -59''$  west and 21.10 feet  $\pm$  distant from point of reverse curvature station 189+49.37 thence north  $1^{\circ} -42' -28''$  west and 158.08 feet  $\pm$  to a point bearing south  $82^{\circ} -18' -13''$  east and 22.52 feet  $\pm$  distant from a point of the base line tangent extended back 143.88 feet  $\pm$  from point on the tangent station 192+34.11, which point is the point of intersection of the curve; thence north  $7^{\circ} -41' -47''$  east and 95.09 feet  $\pm$  to a point bearing south  $16^{\circ} -46' -22''$  east and 54.69 feet  $\pm$  distant from point on the tangent station 192+34.11, which point is presumably on the existing 1931 easterly location line.

DESCRIPTION OF DISCONTINUANCES

June Adj. Term.  
1960.

Discontinuance No. 1 A parcel of land located on the westerly side of Hockanum Road (Route 47), between stations 183+73 and 186+0 and bounded as follows: westerly by the existing location line of Hockanum Road 233 feet±; northerly by property line extended of land of George Kostek 13 feet ±; easterly by the 1960 location line of Hockanum Road 127 feet ±, and 99 feet ±, to the point of beginning. It contains about 0.03 acres.

Discontinuance No. 2 A parcel of land located on the westerly side of Hockanum Road (Route 47), between 186+0 and 191+95, and bounded as follows: westerly by the existing location line of Hockanum Road 605 feet ±; easterly by the 1960 location line of Hockanum Road 200 feet ±, 348 feet ±, and 51 feet ±; southerly by property line extended of land of Frank Neveroski 13 feet ±, to the point of beginning. It contains about 0.29 acres.

For the purpose of relocating said Hockanum Road, the County Commissioners, acting for said County of Hampshire, by virtue of the power and authority conferred upon them by Chapter 82 of the General Laws (Ter. Ed.) and of any and every other power and authority them hereto in any wise enabling, having complied with all the preliminary requirements prescribed by law, do hereby take in fee simple in the name and on behalf of the County of Hampshire, the land hereinafter referred to and rights in land and all easements, privileges and appurtenances thereto belonging, being several parcels of land situate in the Town of Hadley, County of Hampshire, including all trees located thereon, said parcels of land being shown on a plan hereinbefore referred to, entitled: "The Commonwealth of Massachusetts Plan of Road in the Town of Hadley Hampshire County Laid out by the County Commissioners Scale: 40 feet to the inch"; said plan to be filed with a copy of this Order of Taking which is to be recorded in the Registry of Deeds of Hampshire County at Northampton.

For damages sustained by persons in their property by reason of the aforesaid takings, the following awards are made:

<u>No. of Parcel</u>	<u>Supposed Owner</u>	<u>Area</u>	<u>Award</u>
1	John Bemben	about 0.01 Acres	\$ 1.00
2	Joseph & Dawne E. Kupras	about 0.09 Acres)	\$ 300.00
3	Joseph & Dawne E. Kupras	about 0.18 Acres)	one-half to be paid by the Town of Hadley and one-half by Hampshire County
4	George Kostek	about 0.04 Acres	\$ 150.00 one-half to be paid by the Town of Hadley and one-half by Hampshire County
	Anthony & Mary Kupras (have a life estate in land of Joseph Kupras)		\$ 1.00

The names of owners herein given, although supposed to be correct, are such only as matters of opinion and belief.

The Selectmen of the Town of Hadley are directed to cause permanent markers either of stone or concrete to be erected and maintained at appropriate places along said layout in order that the location of the highway may be readily ascertained.

Hiram H. Brownell  
Raymond A. Lyman  
Hampshire County Commissioners.  
Henry Renouf  
Acting Commissioner.

July 1, 1960.

-----  
Charles P. Seiffert, Petition for Release from House of Correction.

After full investigation of the case of Charles P. Seiffert, release from the House of Correction was not recommended by Edward J. O'Dea, Probation Officer of the Superior Court.

-----  
Theodore J. Olczak, Petition for Release from House of Correction.

After full investigation of the case of Theodore J. Olczak, release from House of Correction not recommended by Edward J. O'Dea, Probation Officer of the Superior Court.

Hampshire, ss.

On this first day of July, 1960, it is ordered by the County Commissioners here that this meeting be now adjourned without day.  
And the same was adjourned accordingly.

-----  
Hampshire, ss.

On the fifth day of July, 1960, the County Commissioners met according to adjournment.

-----  
Accounts.

Sundry Bills against the County are now presented examined and allowed.

And the same amounting in all to the sum of fifty two thousand four hundred thirty nine dollars and fifty-nine cents are ordered to be paid out of the County Treasury.

And certified to the County Treasurer July 5, 1960.

June Adj. Term.  
1960.

Charles P. Seiffert,  
Petition for  
Release from  
House of Correction.  
3995.

Theodore J. Olczak,  
Petition for  
Release from  
House of Correction.  
3996.

Accounts.  
3990.

June Adj. Term.  
1960.

Dog Damages.

The sum of four hundred four dollars and eighty cents is allowed for damages done to livestock or fowls by dogs and for services performed under Chapter 140 of the General Laws (Ter. Ed.) and the same is ordered to be paid out of the monies received by the Treasurer under the provisions of said Act.

And certified to the County Treasurer July 5, 1960.

Hampshire, ss.

On the fifth day of July, 1960, it is ordered by the County Commissioners here that this meeting be now adjourned to Tuesday the second day of August, 1960 at ten o'clock in the forenoon.

And the same was adjourned accordingly.

Hampshire, ss.

On the eighth day of July, 1960, the County Commissioners met according to adjournment.

Fuel Oil Contracts.

On the twenty-second day of June, 1960, it was voted by the County Commissioners to advertise for bids for furnishing the County of Hampshire with fuel oil for the Hall of Records, Jail and Hampshire County Sanatorium for the period from September 1, 1960 to September 1, 1961; said bids to be received by the aforesaid Commissioners at the Court House, Northampton, Massachusetts until Tuesday, July 5, 1960 at eleven o'clock in the forenoon at which time they will be publicly opened; the fuel oil to be delivered in such quantities and at such times as the Commissioners may direct; fuel oil for the Jail to be No. 5 and for the Hall of Records and Sanatorium, No. 2; the bid on No. 2 fuel oil to be a guaranteed price for the entire contract period; the successful bidder to guarantee to keep tanks free from sludge and an adequate supply in tanks at all times during the contract period. The County Commissioners reserved the right to reject any or all bids or to accept the bid or bids deemed most advantageous to the County of Hampshire.

On the fifth day of July aforesaid, the following bids were received:

	<u>No. 2 Fuel Oil</u>	<u>Guaranteed Price</u>
Norwood's Inc.	Chevron	\$.1092 gallon
Maroney's Oil Company	Standard	.1095 "
Pepin Fuel Company, Inc.	Mobilheat	.11 "
R. Judd Prickett	Chevron	.111 "

Fuel Oil  
Contracts.  
3992.

	<u>No. 2 Fuel Oil</u>	<u>Guaranteed Price</u>	
Haydenville Fuel Co.	Gulf	\$.123 gallon	June Adj. Term. 1960.
Kimball & Cary Co.	Atlantic	.13½ "	
	<u>No. 5 Fuel Oil</u>		
	<u>New Haven Tank Wagon Price</u>	<u>Transportation</u>	<u>Delivered Price Today</u>
Norwood's Inc.	.08238	.00612	.08850 gal.
R. Judd Prickett	.0824	.0019	.0843 "
Pepin Fuel Co., Inc.	.08238	.0029 unblended	.0853 "
		mixed	.0790 "

On the eighth day of July, 1960, it was voted by the County Commissioners to award the contract for No. 2 fuel oil for the above period to Norwood's Inc. of Northampton, Massachusetts at a guaranteed price of \$.1092 per gallon and to award the contract for No. 5 fuel oil to R. Judd Prickett of Easthampton, Massachusetts at the prevailing New Haven tank wagon price plus a guaranteed transportation price of \$.0019 per gallon.

-----

Hampshire, ss.

On this eighth day of July, 1960, it is ordered by the County Commissioners here that this meeting be now adjourned without day.

And the same was adjourned accordingly.

On the fifteenth day of July, 1960, the County Commissioners met according to adjournment.

-----

Vote to Grant an Additional Allotment to the town of Easthampton.

On the fifteenth day of July, 1960, it was voted by the County Commissioners to grant an additional allotment of three thousand dollars to the town of Easthampton to be used on Main Street provided the State makes an additional allotment.

Vote re Allotment to  
Town of  
Easthampton.  
4001.

-----

Hampshire, ss.

On this fifteenth day of July, 1960, it is ordered by the County Commissioners here that this meeting be now adjourned without day.

And the same was adjourned accordingly.

On the twenty-second day of July, 1960, the County Commissioners met according to adjournment.

On this twenty-second day of July, 1960, it is ordered by the County Commissioners here that this meeting be now adjourned without day.

And the same was adjourned accordingly.

On the twenty-seventh day of July, 1960, the County Commissioners met according to adjournment.

June Adj. Term.  
1960.

On this twenty-seventh day of July, 1960, it is ordered by the County Commissioners here that this meeting be now adjourned without day.

And the same was adjourned accordingly.

On the twenty-ninth day of July, 1960, the County Commissioners met according to adjournment.

-----  
Selectmen of Hadley, Petition for an alteration of Bay Road from Station 0+0 to Station 7+16.59.

To the Honorable County Commissioners for the County of Hampshire:

Respectfully represent your petitioners, being inhabitants of the town of Hadley, that common convenience and necessity require an alteration of Bay Road, so-called, between stations 0+0 and 7+16.59.

WHEREFORE, your petitioners pray that you will, after due notice, as soon as may be, proceed to alter said Bay Road or such portion thereof as may be deemed necessary and proper.

Dated this 28 day of June 1960.

Frank C. Reynolds

Edw J Matuszko

Wm Chmura

Selectmen of the town of Hadley.

The foregoing petition was filed July 1, 1960. The Commissioners appointed Friday, the twenty-ninth day of July current and eleven o'clock in the forenoon, at the Courthouse in Northampton as the time and place for hearing the parties; and caused a copy of said petition to be served upon the clerk of the town of Hadley, being the town within which such alteration was prayed for, fifteen days at least before the time appointed for said hearing; and also caused abstracts of said petition, containing the substance thereof, to be posted in two public places in said town; and also gave notice to all persons interested by causing a copy of said petition to be published two weeks successively in the Daily Hampshire Gazette, a newspaper published in said County, said posting and the last publication of said copy having been seven days at least before the time appointed for said hearing; and before said hearing was had, said Commissioners gave notice in like manner as described in the foregoing notice of the petition, to all persons interested, of the time and place for commencing said hearing.

And on the said twenty-ninth day of July the Commissioners met at the time and place appointed, and proceeded to hear the parties; Walter A. Pickunka, Esquire of Hatfield acting as Commissioner in place of Edwin M. Podolak, Esquire who was disqualified to act on account of residence; and having heard the parties, said Commissioners then proceeded to consider and adjudicate upon the prayer of said petition; and after considering

Selectmen of  
Hadley,  
Petition for  
Alteration of  
Bay Road.  
3994.

the same, said Commissioners did then and there adjudge that common convenience and necessity require that said alteration be made and did order that said alteration be made in accordance with plan on file and the following description:

June Adj. Term.  
1960.

1960 RELOCATION COUNTY LAYOUT ON BAY ROAD, HADLEY

The stations on Bay Road (Route 47), so called, to which the location lines and land taking are referred are those of a baseline surveyed by the engineers of the Massachusetts Department of Public Works in 1959, recorded in Note Book #3832, and is more fully described hereinafter.

DESCRIPTION OF BASELINE:

Beginning at a point shown on the plan as station 0+0 (Bay Road baseline) = station 203+85.33 P.T. (Hockanum Road baseline); thence South 28°-46'-25" East 339.15 feet ± to station 3+39.15; thence South 67°-34'-45" East 377.44 feet ± to station 7+16.59.

DESCRIPTION OF THE SOUTHERLY LOCATION LINE:

Beginning at a point presumably on the existing southerly location line bearing South 21°-0'-24" East and 56.45 feet ± distant from station 3+39.15; thence South 79°-44'-52" West 81.09 feet ± to a point bearing South 41°-34'-48" West and 89.74 feet ± distant from station 3+39.15, which point is presumably on the 1931 easterly location line of Hockanum Road (Route 47).

For the purpose of altering said Bay Road, the County Commissioners, acting for said County of Hampshire, by virtue of the power and authority conferred upon them by Chapter 82 of the General Laws (Ter. Ed.) and of any and every other power and authority them hereto in any wise enabling, having complied with all the preliminary requirements prescribed by law, do hereby take in fee simple in the name and on behalf of the County of Hampshire, the land hereinafter referred to and rights in land and all easements, privileges and appurtenances thereto belonging, being a parcel of land situate in the Town of Hadley, County of Hampshire, including all trees located thereon, said parcel of land being shown on a plan hereinbefore referred to, entitled: "The Commonwealth of Massachusetts Plan of Road in the Town of Hadley Hampshire County Laid out by the County Commissioners Scale: 40 feet to the inch;" said plan to be filed with a copy of this Order of Taking which is to be recorded in the Registry of Deeds of Hampshire County at Northampton.

For damages sustained by persons in their property by reason of the aforesaid taking, the following award is made:

<u>No. of Parcel</u>	<u>Supposed Owner</u>	<u>Area</u>	<u>Award</u>
1	Rolland and Helen Vanasse	About 0.10 Acre	\$235.00 one-half to be paid by the Town of Hadley and one- half to to be paid by the County of Hampshire.

June Adj. Term.  
1960.

The names of owners herein given, although supposed to be correct, are such only as matters of opinion and belief.

The Selectmen of the Town of Hadley are directed to cause permanent markers either of stone or concrete to be erected and maintained at appropriate places along said layout in order that the location of the highway may be readily ascertained.

Hiram H. Brownell

Raymond A. Lyman

Hampshire County Commissioners.

Walter A. Pickunka

Acting Commissioner.

July 29, 1960.

-----

Authorization for Roof Repairs at the Court House.

Authorization for  
Roof Repairs at  
the Court House.  
4002.

On the twenty-ninth day of July, 1960, it was voted by the County Commissioners to authorize John E. Fisher of Northampton, Massachusetts to repair the lead flashing on the chimney at the Courthouse; repair built-in copper gutters on King and Gothic Street sides of the building; repair slate and copper hips; repair masonry on chimney at a cost of \$263.80 for labor and materials and \$350.00 for steeplejack service--a total of \$613.80.

-----

Hampshire, ss.

On this twenty-ninth day of July, 1960, it is ordered by the County Commissioners here that this meeting be now adjourned without day.

And the same was adjourned accordingly.

-----

Hampshire, ss.

On the second day of August, 1960, the County Commissioners met according to adjournment.

-----

Accounts.

Accounts.  
3998.

Sundry Bills against the County are now presented examined and allowed.

And the same amounting in all to the sum of seventy thousand thirty nine dollars and thirty one cents are ordered to be paid out of the County Treasury.

And certified to the County Treasurer August 2, 1960.

-----



Dog Damages.

The sum of four hundred twelve dollars and forty cents is allowed for damages done to livestock or fowls by dogs and for services performed under Chapter 140 of the General Laws (Ter. Ed.) and the same is ordered to be paid out of the monies received by the Treasurer under the provisions of said Act.

And certified to the County Treasurer August 2, 1960.

June Adj. Term.  
1960.

-----

Hampshire, ss.

On the second day of August, 1960, it is ordered by the County Commissioners here that all matters finished and completed be recorded by the Clerk; that all matters unfinished stand continued to the next regular meeting of said Commissioners to be holden as aforesaid, and that this meeting be now adjourned without day.

And the same was adjourned accordingly.

Attest: *Merrell E. Touley* Clerk.

-----

Hampshire, ss.

On the fifth day of August, 1960, the County Commissioners met according to adjournment.

On this fifth day of August, 1960, it is ordered by the County Commissioners here that this meeting be now adjourned without day.

And the same was adjourned accordingly.

On the twelfth day of August, 1960, the County Commissioners met according to adjournment.

-----

Vote to Borrow Temporary Loan in Anticipation of Taxes.

On the twelfth day of August, 1960 it was voted by the County Commissioners to borrow the sum of One Hundred Fifty Thousand Dollars (\$150,000) on notes of the County, dated August 15, 1960 and payable November 7, 1960; the same being authorized by Chapter 35, Sections 37, 37A and 38 of the General Laws (Ter. Ed.); said loan being in anticipation of and to be repaid from the county tax of the current year; the only other notes issued in anticipation of 1960 taxes being as follows: No. 89, in the sum of \$100,000 and No. 90, in the sum of \$100,000, aggregating the sum of two hundred thousand dollars dated March 7, 1960 and payable November 7, 1960 to The First National Bank of Northampton and the Northampton National Bank, respectively at 2.35% per annum discount basis.

Vote to Borrow  
Temporary Loan  
in anticipation  
of Taxes.  
4005. ✓

It was voted by the County Commissioners to award the sale of the notes of Hampshire County, viz: No. 93, in the sum of \$75,000 and No. 94, in the sum of \$75,000, aggregating the sum of one hundred fifty

June Adj. Term.  
1960.

thousand dollars, dated August 15, 1960 and payable November 7, 1960 to The First National Bank of Northampton and the Northampton National Bank, respectively at 2.35% per annum discount basis.

It was also voted by the County Commissioners that the sale of said notes to The First National Bank of Northampton and the Northampton National Bank at 2.35% per annum discount basis by the County Treasurer, be, and the same is hereby ratified, confirmed and approved.

-----  
Hampshire, ss.

On this twelfth day of August, 1960, it is ordered by the County Commissioners here that this meeting be now adjourned without day.

And the same was adjourned accordingly.

On the nineteenth day of August, 1960, the County Commissioners met according to adjournment.

-----  
Selectmen of Goshen, Petition for the layout, relocation or alteration of Shaw Road.

To the Honorable County Commissioners for the County of Hampshire.

Respectfully represent your petitioners, being the Board of Selectmen of the Town of Goshen, in said County of Hampshire, that common convenience and necessity require the layout, relocation or alteration of Shaw Road, so-called, described as follows:

Selectmen of  
Goshen,  
Petition for  
layout of  
Shaw Road.  
3714.

Starting at Station 7+0 about 700 feet North of Route 9 and proceeding in a general Northerly direction for about 3450 feet to Station 41+28.35, being the Cummington Town Line.

WHEREFORE your petitioners pray that you will, after due notice, view and hearing, as soon as may be, proceed to lay out, relocate or alter said highway or such portion thereof as may be deemed necessary and proper.

Dated this 12th day of May A.D. 1958.

Edgar R. Judd

Charles E. Brooks

Otis S. Goss

Selectmen of the town of Goshen.

The foregoing petition was filed May 16, 1958. The Commissioners, deeming a view of the premises expedient, appointed Friday, the thirteenth day of June then next and eleven o'clock in the forenoon, at the premises in Goshen as the time and place for viewing the premises; and caused a copy of said petition to be served upon the clerk of the town of Goshen, being the town within which such layout was prayed for, fifteen days at least before the time appointed for said view; and also caused abstracts of said petition, containing the substance thereof, to be posted in two public places in said town; and also gave notice to all persons interested by causing a

June Adj. Term.  
1960.

copy of said petition to be published two weeks successively in the Daily Hampshire Gazette, a newspaper published in said County, said posting and the last publication of said copy having been seven days at least before the time appointed for said view; and before said view was had, said Commissioners gave notice in like manner as described in the foregoing notice of the petition, to all persons interested, of the time and place for commencing said view.

And on the said thirteenth day of June, 1958 the Commissioners met at the time and place appointed, and proceeded to view the premises, and having viewed the same the Commissioners then determined to hear the parties at the same time as said view; and having heard the parties, said Commissioners then proceeded to consider and adjudicate upon the prayer of said petition; and after considering the same, said Commissioners did then and there adjudge that common convenience and necessity require that said layout be made. This hearing was thence continued for filing of plans and descriptions.

On the twenty-third day of October, 1959, Order of Notice issued of a hearing to be held at the Courthouse in Northampton on Friday, the twentieth day of November next at eleven o'clock in the forenoon by publication in the Daily Hampshire Gazette and by serving notice fifteen days before said hearing. And on the twentieth day of November aforesaid, the Commissioners met at the time and place appointed. This hearing was thence continued to Tuesday, December 1, 1959 at 10:45 A.M. at the Courthouse in Northampton.

On the first day of December, 1959, the Commissioners met at the time and place appointed and allowed the motion of the Selectmen of Goshen to amend the petition to show the starting point of this layout as Station 3+07.61 instead of Station 7+0. This hearing was thence continued without day.

On August 5, 1960 the Commissioners met. This hearing was continued to Friday, August 19, 1960 at eleven o'clock in the forenoon at the Courthouse. And on the nineteenth day of August aforesaid, the Commissioners did order that said layout be made in accordance with plan on file and the following description:

1959 Alteration and Relocation  
of County Layout on SHAW ROAD  
in GOSHEN

The stations on Shaw Road so-called, to which the Location Lines, Land Takings, and Discontinuances are referred are those of a baseline surveyed by engineers of the Massachusetts Department of Public Works in 1957, recorded in Notebook 13754, and are more fully described hereinafter.

The names of property owners are correct as far as may be ascertained by checking with the Assessors of the Town of Goshen.

June Adj. Term.  
1960.

Description of Baseline

Beginning at Station 2+0, thence north  $50^{\circ}-26'-50''$  West 428.59 feet  $\pm$  to Station 6+28.59; thence North  $13^{\circ}-21'-10''$  West 634.71 feet  $\pm$  to Station 12+63.30; thence North  $1^{\circ}-06'-05''$  East 905.86 feet  $\pm$  to Station 21+69.16; thence North  $1^{\circ}-11'-25''$  West 902.01 feet  $\pm$  to Station 30+71.17; thence North  $5^{\circ}-24'-05''$  East 494.96 feet  $\pm$  to Station 35+66.13; thence North  $4^{\circ}-11'-10''$  East 562.22 feet  $\pm$  to Station 41+28.35, which point is believed to be on the Goshen - Cummington Town Line.

Description of Westerly Location Line

Beginning at a point bearing North  $35^{\circ}-17'-10''$  East and 50.00 feet  $\pm$  distant from Station 6+35.03 of the State Highway (Route 9) baseline; thence North  $54^{\circ}-42'-50''$  West (Northerly Location Line of State Highway, Route 9) 266.21 feet  $\pm$  to a point bearing south  $56^{\circ}-00'-43''$  West and 31.28 feet  $\pm$  distant from Station 6+28.59; thence North  $13^{\circ}-21'-10''$  West 145.32 feet  $\pm$  to a point bearing South  $76^{\circ}-38'-50''$  West and 30.00 feet  $\pm$  distant from Station 7+60.00; thence North  $76^{\circ}-38'-50''$  East 5.00 feet  $\pm$  to a point bearing South  $76^{\circ}-38'-50''$  West and 25.00 feet  $\pm$  distant from Station 7+60.00; thence North  $13^{\circ}-21'-10''$  West 401.85 feet  $\pm$  to a point bearing South  $76^{\circ}-38'-50''$  West and 25.00 feet  $\pm$  distant from Station 11+61.85; thence by a curve to the right of 825 foot radius 208.13 feet  $\pm$  to a point bearing North  $88^{\circ}-53'-55''$  West and 25.00 feet  $\pm$  distant from Station 13+64.75; thence North  $01^{\circ}-06'-05''$  East 550.25 feet  $\pm$  to a point bearing North  $88^{\circ}-53'-55''$  West and 25.00 feet  $\pm$  distant from Station 19+15.00; thence North  $75^{\circ}-18'-51''$  West 138.38 feet  $\pm$  to a point bearing North  $88^{\circ}-53'-55''$  West and 159.50 feet  $\pm$  distant from Station 19+47.50; thence North  $01^{\circ}-06'-05''$  East 51.00 feet  $\pm$  to a point bearing North  $88^{\circ}-53'-55''$  West and 159.50 feet  $\pm$  distant from Station 19+98.50; thence South  $75^{\circ}-18'-51''$  East 138.38 feet  $\pm$  to a point bearing North  $88^{\circ}-53'-55''$  West and 25.00 feet  $\pm$  distant from Station 19+66.00; thence North  $01^{\circ}-06'-05''$  East 526.41 feet  $\pm$  to a point bearing North  $88^{\circ}-11'-23''$  West and 12.07 feet  $\pm$  distant from Station 24+92.41, which point is supposedly on the existing westerly location line of Shaw Road.

Description of Easterly Location Line

Beginning at a point on the Northerly Location Line of State Highway (Route 9) bearing North  $39^{\circ}-33'-10''$  East and 25.00 feet distant from Station 3+07.61 of the Shaw Road baseline; thence North  $50^{\circ}-26'-50''$  West 287.82 feet  $\pm$  to a point bearing North  $39^{\circ}-33'-10''$  East and 25.00 feet  $\pm$  distant from Station 5+95.33; thence North  $13^{\circ}-21'-10''$  West 139.03 feet  $\pm$  to a point bearing North  $76^{\circ}-38'-50''$  East and 40.00 feet  $\pm$  distant from Station 7+60.00; thence South  $76^{\circ}-38'-50''$  West 15.00 feet  $\pm$  to a point bearing North  $76^{\circ}-38'-50''$  East and 25.00 feet  $\pm$  distant from Station 7+60.00; thence North  $13^{\circ}-21'-10''$  West 401.85 feet  $\pm$  to a point bearing North  $76^{\circ}-38'-50''$  East and 25.00 feet  $\pm$  distant from Station 11+61.85; thence by a curve to the right of 775 foot radius 195.51 feet  $\pm$  to a point

June Adj. Term.  
1960.

bearing South 88°-53'-55" East and 25.00 feet  $\pm$  distant from Station 13+64.75; thence North 01°-06'-05" East 1127.66 feet  $\pm$  to a point bearing South 88°-11'-23" East and 37.96 feet  $\pm$  distant from Station 24+92.41; thence North 02°-18'-43" West 500.64 feet  $\pm$  to a point bearing South 85°-50'-25" East and 28.23 feet  $\pm$  distant from Station 29+93.60; thence North 04°-26'-11" East 571.49 feet  $\pm$  to a point bearing South 84°-35'-55" East and 27.50 feet  $\pm$  distant from Station 35+66.13, which point is supposedly on the existing location line of Shaw Road.

Descriptions of Discontinuances

Parcel No. 1 A parcel of land located on the westerly side of Shaw Road between Stations 12+25 and 19+35, and bounded as follows: Westerly by the existing location line of Shaw Road 570 feet  $\pm$  and 45 feet  $\pm$  respectively; northerly by the extension of property line of land belonging to Azel F. Hatch 23 feet  $\pm$  to the center of the existing layout; westerly along the center of the existing layout 115 feet  $\pm$ ; northerly by 1959 location line 16 feet  $\pm$ ; easterly by the existing location line of Shaw Road 220 feet  $\pm$ , and 244 feet  $\pm$  respectively; easterly by the 1959 location line 115 feet  $\pm$  and 143 feet  $\pm$  respectively, to the point of beginning. It contains about 26,980 square feet.

Parcel No. 2 A parcel of land located on the westerly side of Shaw Road between Stations 18+22 and 19+48, and bounded as follows: Westerly by the existing location line of Shaw Road 100 feet  $\pm$  and 33 feet  $\pm$  respectively; northerly by the 1959 location line 33 feet  $\pm$  to the center of the existing layout; easterly along the center of the existing layout 115 feet  $\pm$ ; southerly along the extension of property line of land belonging to Howard Banner 23 feet  $\pm$ , to the point of beginning. It contains about 2190 square feet.

Parcel No. 3 A parcel of land located on the easterly side of Shaw Road between Stations 19+85 and 23+45 and bounded as follows: Easterly by the existing location line of Shaw Road 291 feet  $\pm$ ; easterly by the 1959 location line 85 feet  $\pm$ ; westerly along the center of the existing layout 369 feet  $\pm$ ; southerly by the 1959 location line 13 feet  $\pm$ , to the point of beginning. It contains about 6600 square feet.

Parcel No. 4 A parcel of land located on the westerly side of Shaw Road between Stations 19+89 and 24+10 and bounded as follows: Westerly by the existing location line of Shaw Road 40 feet  $\pm$ , 140 feet  $\pm$  and 280 feet  $\pm$  respectively; easterly by the 1959 location line 75 feet  $\pm$ ; easterly along the center of the existing layout 369 feet  $\pm$ ; southerly by the 1959 location line 46 feet  $\pm$ , to the point of beginning. It contains about 8540 square feet.

For the purpose of laying out, relocating or altering said Shaw Road, the County Commissioners, acting for said County of Hampshire, by virtue of the power and authority conferred upon them by Chapter 82 of the General Laws (Ter. Ed.) and of any and every other power and authority

June Adj. Term.  
1960.

them hereto in any wise enabling, having complied with all the preliminary requirements prescribed by law, do hereby take in fee simple in the name and on behalf of the County of Hampshire, the land hereinafter referred to and rights in land and all easements, privileges and appurtenances thereto belonging, being several parcels of land situate in the Town of Goshen, County of Hampshire, including all trees located thereon, said parcels of land being shown on a plan hereinbefore referred to, entitled: "The Commonwealth of Massachusetts Plan of Shaw Road in the Town of Goshen County of Hampshire As laid out by the County Commissioners Office of the Department of Public Works Scale: 1 inch = 40 feet"; said plan to be filed with a copy of this Order of Taking which is to be recorded in the Registry of Deeds of Hampshire County at Northampton.

For damages sustained by persons in their property by reason of the aforesaid takings, the following awards are made:

<u>No. of Parcel</u>	<u>Supposed Owner</u>	<u>Area - Sq. Ft.</u>	<u>Award</u>
1 and 2	Estate of Ralph Hemenway, Estate of Kenneth H. Hemenway and Howard A. Banner	13,260	\$1.00 1.00
3, 4 and 5	Howard A. Banner	64,330	1.00
6	Azel F. Hatch	2,320	1.00

The names of owners herein given, although supposed to be correct, are such only as matters of opinion and belief.

The Selectmen of the Town of Goshen are directed to cause permanent markers either of stone or concrete to be erected and maintained at appropriate places along said layout in order that the location of the highway may be readily ascertained.

Hiram H. Brownell

Edwin M. Podolak

Raymond A. Lyman

Hampshire County Commissioners.

August 19, 1960.

Hampshire, ss.

On this nineteenth day of August, 1960, it is ordered by the County Commissioners here that this meeting be now adjourned without day.

And the same was adjourned accordingly.

Notice of Termination of Hampshire County Sanatorium Contract.

On the twenty-fifth day of August, 1960, notice was received from the Franklin County Commissioners that the County of Franklin intends to terminate the contract between the counties of Hampshire and Franklin, which was signed on May 27, 1960 for a period of one year starting October 1, 1960 for the joint use of the Hampshire County Sanatorium.

June Adj. Term.  
1960.

Hampshire, ss.

On the twenty-sixth day of August, 1960, the County Commissioners met according to adjournment.

Vote to Invite Proposals for Canned Goods for Hampshire County Sanatorium.

On the fifth day of August, 1960 it was voted by the County Commissioners to invite proposals for furnishing the County of Hampshire for the use of the Hampshire County Sanatorium with Canned Goods for the period from September 1, 1960 to September 1, 1961, to be delivered as needed, in accordance with specifications on file; said proposals to be opened at the office of the Hampshire County Commissioners at ten thirty o'clock in the forenoon on Friday, August 19, 1960. The Commissioners reserved the right to reject any or all bids or to accept the bid or bids deemed most advantageous to the County of Hampshire.

Vote re  
Proposals for  
Canned Goods.  
4004.✓

On the nineteenth day of August aforesaid the following bids were received:

- Berkshire Frosted Foods, Inc., Pittsfield, Mass.
- Geo. D. Emerson Co., 51 McGrath Highway, Somerville, Mass.
- Holyoke Wholesale Grocery Co., Inc., Holyoke, Mass.
- Johnson-Appleby Company, Cambridge, Mass.

On the twenty-sixth day of August aforesaid it was voted by the County Commissioners to award each item to the lowest bidder, viz:

Berkshire Frosted Foods, Inc.	14 items
Geo. D. Emerson Co.	11 "
Holyoke Wholesale Grocery Co., Inc.	<u>3</u> "

(For details see files) 28 "

Vote to Approve Reclassification of Louise J. Fitzsimmons.

On the twenty-sixth day of August, 1960, it was voted by the County Commissioners to approve the reclassification of Louise J. Fitzsimmons, Head Administrative Clerk, J. 13-7 in the County Commissioners' Office to Administrative Assistant, J. 14-6; said reclassification to become effective September 1, 1960. (Approved by County Personnel Board 9/22/60)

Reclassification  
of  
Louise J. Fitzsimmons.  
4008.✓

In re Semi-Annual Inspection of Jail.

June Adj. Term.  
1960.

In accordance with the provisions of Section 1 of Chapter 126 of the General Laws (Ter. Ed.) the County Commissioners made their semi-annual inspection of the Hampshire County Jail and House of Correction on the twenty-sixth day of August, 1960. (For detailed report see files).

-----

Hampshire, ss.

On this twenty-sixth day of August, 1960, it is ordered by the County Commissioners here that this meeting be now adjourned without day.

And the same was adjourned accordingly.

On the second day of September, 1960, the County Commissioners met according to adjournment.

On this second day of September, 1960, it is ordered by the County Commissioners here that this meeting be now adjourned without day.

And the same was adjourned accordingly.

-----



## The Commonwealth of Massachusetts

Hampshire, ss.

At a meeting of the County Commissioners begun and holden at Northampton within and for the County of Hampshire on the first Tuesday of September being the sixth day of September in the year of our Lord one thousand nine hundred and sixty.

Present	Hiram H. Brownell, Esq., Chairman	)	
	Raymond A. Lyman, Esq.	)	County Commissioners.
	Edwin M. Podolak, Esq.	)	

And by adjournment therefrom on the fourth day of October then next.

Present	Hiram H. Brownell, Esq., Chairman	)	
	Raymond A. Lyman, Esq.	)	County Commissioners.
	Edwin M. Podolak, Esq.	)	

And by adjournment therefrom on the first day of November then next.

Present	Hiram H. Brownell, Esq., Chairman	)	
	Raymond A. Lyman, Esq.	)	County Commissioners.
	Edwin M. Podolak, Esq.	)	

Sept. Term.  
1960.

Accounts.

Sundry Bills against the County are now presented examined and allowed.

And the same amounting in all to the sum of ninety nine thousand seven hundred fourteen dollars and ninety two cents are ordered to be paid out of the County Treasury.

And certified to the County Treasurer September 6, 1960.

-----

Dog Damages.  
4006.

Dog Damages.

The sum of two hundred eighty six dollars and seventy cents is allowed for damages done to livestock or fowls by dogs and for services performed under Chapter 140 of the General Laws (Ter. Ed.) and the same is ordered to be paid out of the monies received by the Treasurer under the provisions of said Act.

And certified to the County Treasurer September 6, 1960.

-----

Hampshire, ss.

On the sixth day of September, 1960, it is ordered by the County Commissioners here that this meeting be now adjourned to Tuesday the fourth day of October, 1960 at ten o'clock in the forenoon.

And the same was adjourned accordingly.

-----

## The Commonwealth of Massachusetts

Hampshire, ss.

At a Special Meeting of the County Commissioners begun and holden at Northampton within and for the County of Hampshire on the ninth day of September in the year of our Lord one thousand nine hundred and sixty.

Present Hiram H. Brownell, Esq., Chairman )  
 Raymond A. Lyman, Esq. ) County Commissioners.  
 Edwin M. Podolak, Esq. )

And by adjournment therefrom on the fifteenth day of said September.

Present Raymond A. Lyman, Esq. )  
 Edwin M. Podolak, Esq. ) County Commissioners.

And by adjournment therefrom on the sixteenth day of said September.

Present Hiram H. Brownell, Esq., Chairman )  
 Raymond A. Lyman, Esq. ) County Commissioners.  
 Edwin M. Podolak, Esq. )

And by adjournment therefrom on the nineteenth day of said September.

Present Hiram H. Brownell, Esq., Chairman )  
 Raymond A. Lyman, Esq. ) County Commissioners.  
 Edwin M. Podolak, Esq. )

And by adjournment therefrom on the twentieth day of said September.

Present Hiram H. Brownell, Esq., Chairman )  
 Raymond A. Lyman, Esq. ) County Commissioners.  
 Edwin M. Podolak, Esq. )

And by adjournment therefrom on the twenty-third day of said September.

Present Hiram H. Brownell, Esq., Chairman )  
 Raymond A. Lyman, Esq. ) County Commissioners.  
 Edwin M. Podolak, Esq. )

And by adjournment therefrom on the thirtieth day of said September.

Present Hiram H. Brownell, Esq., Chairman )  
 Raymond A. Lyman, Esq. ) County Commissioners.  
 Edwin M. Podolak, Esq. )

And by adjournment therefrom on the seventh day of October then next.

Present Hiram H. Brownell, Esq., Chairman )  
 Raymond A. Lyman, Esq. ) County Commissioners.  
 Edwin M. Podolak, Esq. )

And by adjournment therefrom on the fourteenth day of said  
October.

Present     Hiram H. Brownell, Esq., Chairman     )  
              Raymond A. Lyman, Esq.                 )  
              Edwin M. Podolak, Esq.                 )     County Commissioners.

And by adjournment therefrom on the twenty-first day of said  
October.

Present     Hiram H. Brownell, Esq., Chairman     )  
              Raymond A. Lyman, Esq.                 )  
              Edwin M. Podolak, Esq.                 )     County Commissioners.

And by adjournment therefrom on the twenty-eighth day of said  
October.

Present     Hiram H. Brownell, Esq., Chairman     )  
              Raymond A. Lyman, Esq.                 )  
              Edwin M. Podolak, Esq.                 )     County Commissioners.

And by adjournment therefrom on the third day of November then  
next.

Present     Hiram H. Brownell, Esq., Chairman     )  
              Raymond A. Lyman, Esq.                 )  
              Edwin M. Podolak, Esq.                 )     County Commissioners.

And by adjournment therefrom on the fourth day of said November.

Present     Hiram H. Brownell, Esq., Chairman     )  
              Raymond A. Lyman, Esq.                 )  
              Edwin M. Podolak, Esq.                 )     County Commissioners.

And by adjournment therefrom on the tenth day of said November.

Present     Raymond A. Lyman, Esq.                     )  
              Edwin M. Podolak, Esq.                     )     County Commissioners.

And by adjournment therefrom on the eighteenth day of said  
November.

Present     Hiram H. Brownell, Esq., Chairman     )  
              Raymond A. Lyman, Esq.                 )  
              Edwin M. Podolak, Esq.                 )     County Commissioners.

And by adjournment therefrom on the twenty-first day of said  
November.

Present     Hiram H. Brownell, Esq., Chairman     )  
              Raymond A. Lyman, Esq.                 )  
              Edwin M. Podolak, Esq.                 )     County Commissioners.

And by adjournment therefrom on the twenty-fifth day of said  
November.

Present     Hiram H. Brownell, Esq., Chairman     )  
              Raymond A. Lyman, Esq.                 )  
              Edwin M. Podolak, Esq.                 )     County Commissioners.

And by adjournment therefrom on the second day of December then  
next.

Present     Hiram H. Brownell, Esq., Chairman     )  
              Raymond A. Lyman, Esq.                 )     County Commissioners.  
              Edwin M. Podolak, Esq.                 )

-----

Hampshire, ss.

Sept. Adj. Term.  
1960.

On this ninth day of September, 1960, it is ordered by the County Commissioners here that this meeting be now adjourned without day.

And the same was adjourned accordingly.

On the fifteenth day of September, 1960, the County Commissioners met according to adjournment.

-----

Vote to Borrow a Temporary Loan for the Hampshire County Sanatorium.

Vote to Borrow  
Temporary Loan  
for the  
Sanatorium.  
4011.

On the fifteenth day of September, 1960, it was voted by the County Commissioners: That to provide such funds as may be necessary to meet the cost of care, maintenance and repair of the Hampshire County Sanatorium in the year 1960, and under authority of and in compliance with Chapter 111 of the General Laws (Ter. Ed.) Section 85A, and all Acts in amendment thereof and in addition thereto, the sum of One Hundred Thousand Dollars (\$100,000) be borrowed, and the County Treasurer is authorized to issue and sell notes of the County dated September 23, 1960 and payable March 10, 1961; said notes to bear the county seal, to be signed by the County Treasurer and countersigned by at least a majority of the County Commissioners.

It was also voted to award the sale of the Hampshire County Sanatorium notes, viz: No. 95, in the sum of Fifty Thousand Dollars dated September 23, 1960 and payable March 10, 1961, to The First National Bank of Northampton, Massachusetts at 2.35% per annum discount basis and to award the sale of the Hampshire County Sanatorium note, viz: No. 96, in the sum of Fifty Thousand Dollars (\$50,000) dated September 23, 1960 and payable March 10, 1961, to Northampton National Bank of Northampton, Massachusetts at 2.35% per annum discount basis.

It was voted further that the sale of said notes, viz: No. 95, in the sum of Fifty Thousand Dollars to The First National Bank of Northampton and No. 96, in the sum of Fifty Thousand Dollars to Northampton National Bank of Northampton, Massachusetts, aggregating One Hundred Thousand Dollars (\$100,000.00) at 2.35% per annum discount basis by the County Treasurer, be, and the same is hereby ratified, confirmed and approved.

-----

Hampshire, ss.

On this fifteenth day of September, 1960, it is ordered by the County Commissioners here that this meeting be now adjourned without day.

And the same was adjourned accordingly.

On the sixteenth day of September, 1960, the County Commissioners met according to adjournment.

-----

Selectmen of Amherst, Petition for the relocation of Mill Lane beginning at South East Street and running in a general westerly direction for approximately 4350 feet.

Sept. Adj. Term.  
1960.

To the Honorable County Commissioners for the County of Hampshire.

Respectfully represent your petitioners, being inhabitants of the town of Amherst, that common convenience and necessity require the relocation, for the purpose of making alterations in the width thereof, of Mill Lane, so-called, described as follows:

Beginning at South East Street and running in a general westerly direction for a distance of approximately 4,350 feet.

WHEREFORE, your petitioners pray that you will, after due notice, view and hearing, as soon as may be, proceed to relocate said road, or such portion thereof as may be deemed necessary and proper.

Dated this thirteenth day of June, A.D. 1958.

Harold M. Elder

H. G. Johnson

Norman G. MacLeod

Eunice L. Mannheim

Selectmen of the town of Amherst.

The foregoing petition was filed June 20, 1958. The Commissioners, deeming a view of the premises expedient, appointed Friday the twenty-fifth day of July then next and eleven o'clock in the forenoon, at the premises in Amherst as the time and place for viewing the premises; and caused a copy of said petition to be served upon the clerk of the town of Amherst, being the town within which such relocation was prayed for, fifteen days at least before the time appointed for said view; and also caused abstracts of said petition, containing the substance thereof, to be posted in two public places in said town; and also gave notice to all persons interested by causing a copy of said petition to be published two weeks successively in the Amherst Journal Record, a newspaper published in said County, said posting and the last publication of said copy having been seven days at least before the time appointed for said view; and before said view was had, said Commissioners gave notice in like manner as described in the foregoing notice of the petition, to all persons interested, of the time and place for commencing said view.

Selectmen of  
Amherst,  
Petition for  
relocation of  
Mill Lane.  
3723.

And on the said twenty-fifth day of July, 1958 the Commissioners met at the time and place appointed, Mrs. Louise J. Fitzsimmons of South Hadley acting as Commissioner because of a vacancy on the board caused by the death of the late John R. Callahan, Jr.; and proceeded to view the premises, and having viewed the same the Commissioners then determined to hear the parties at the same time of said view; and having heard the parties, this hearing was thence continued without day.

On the twelfth day of August, 1960, Order of Notice issued of a hearing to be held at the Courthouse in Northampton at eleven o'clock in

Sept. Adj. Term.  
1960.

the forenoon on Friday, the sixteenth day of September then next; and on the sixteenth day of September aforesaid, the Commissioners met at the time and place appointed and proceeded to consider and adjudicate upon the prayer of said petition; and after considering the same, said Commissioners did then and there adjudge that common convenience and necessity require that said relocation be made and did order that said relocation be made in accordance with plan on file and the following description:

DESCRIPTION OF ALTERATION AND RELOCATION MILL LANE AMHERST, MASSACHUSETTS

The purpose of this alteration and relocation is to widen Mill Lane as laid out by the Hampshire County Commissioners, December 31, 1884 from 2 rods to 3 rods.

Beginning on the westerly line of South East Street at Station 1 of this survey which is 16.52 feet southerly along the westerly sideline of South East Street from Station 1 of the 1884 County Layout; thence north  $76^{\circ} 30'$  west 795.00 feet to a bound; thence north  $80^{\circ} 35'$  west 1,780.01 feet to a bound (formerly bound point #3 of 1884 County Layout); thence north  $80^{\circ} 20'$  west 1,161.56 feet to a bound (formerly bound point #4 of 1884 County Layout); thence north  $59^{\circ} 35'$  west 582.70 feet to a bound (formerly bound point #5 of 1884 County Layout at the junction with the easterly sideline of West Street;) thence northerly along the easterly sideline of West Street to a point which is 16.51 feet northerly from the junction of Mill Lane and West Street; thence south  $59^{\circ} 35'$  east 601.35 feet to a bound; thence south  $80^{\circ} 20'$  east 1,179.51 feet to a point; thence south  $80^{\circ} 35'$  east 1,781.07 feet to a point; thence south  $76^{\circ} 30'$  east 795.00 feet to a bound at the junction of South East Street and Mill Lane.

The sidelines of the above survey shall be parallel and 3 rods distant from each other.

For the purpose of relocating or altering said Mill Lane, the County Commissioners, acting for said County of Hampshire, by virtue of the power and authority conferred upon them by Chapter 82 of the General Laws (Ter. Ed.) and of any and every other power and authority them hereto in any wise enabling, having complied with all the preliminary requirements prescribed by law, do hereby take in fee simple in the name and on behalf of the County of Hampshire, the land hereinafter referred to and rights in land and all easements, privileges and appurtenances thereto belonging, being several parcels of land situate in the Town of Amherst, County of Hampshire, including all trees located thereon, said parcels of land being shown on a plan hereinbefore referred to, entitled: "A Plan for Widening MILL LANE Amherst, Massachusetts All Bearings Based on Hampshire County 1884 Layout Surveyed & Designed by O'Keefe Associates - Amherst, Mass. August, 1957. Scale 1 inch = 40 feet Plan by A. L. Torrey Sept. 1960;" said plan to be filed with a copy of this Order of Taking which is to be recorded in the Registry of Deeds of Hampshire County at Northampton.



For damages sustained by persons in their property by reason of the aforesaid takings, the following awards are made:

<u>No. of Parcel</u>	<u>Supposed Owner</u>	<u>Area - Sq. Ft.</u>	<u>Award</u>
1	Dennison H. Jones and Everett L. Roberts	6,055	\$ 1.00
2	Harold Wentworth	5,156	1.00
3	Trustees of Amherst College	13,744	1.00
4	Albert H. and Georgianna F. Jacque	23,859	1.00
5	Town of Amherst	5,827	none
6	Mill Valley Restaurant Inc.	3,465	1.00
7	Town of Amherst	19,996	none

Sept. Adj. Term.  
1960.

The names of owners herein given, although supposed to be correct, are such only as matters of opinion and belief.

The Selectmen of the Town of Amherst are directed to cause permanent markers either of stone or concrete to be erected and maintained at appropriate places along said layout in order that the location of the highway may be readily ascertained.

Hiram H. Brownell

Edwin M. Podolak

Raymond A. Lyman

Hampshire County Commissioners.

September 16, 1960.

Hampshire, ss.

On this sixteenth day of September, 1960, it is ordered by the County Commissioners here that this meeting be now adjourned without day.

And the same was adjourned accordingly.

On the nineteenth day of September, 1960, the County Commissioners met according to adjournment.

Vote to Allot Money to Town of Chesterfield.

On the sixteenth day of September, 1960 it was voted by the County Commissioners to allot the sum of Five Hundred Dollars to the town of Chesterfield to be used with an allotment of Four Hundred Dollars from the Town of Chesterfield and the sum of Five Hundred Dollars from the State to repair a washout on River Road in West Chesterfield.

And on the nineteenth day of September aforesaid it was voted by the County Commissioners to increase the County's allotment on the above project from Five Hundred Dollars to One Thousand Dollars, provided the Town contributed the sum of Four Hundred Dollars and the State, the sum of Five Hundred dollars.

Vote to Allot  
Money to Town  
of Chesterfield.  
4012.

Sept. Adj. Term.  
1960.

Hampshire, ss.

On this nineteenth day of September, 1960, it is ordered by the County Commissioners here that this meeting be now adjourned without day.

And the same was adjourned accordingly.

On the twentieth day of September, 1960, the County Commissioners met according to adjournment.

-----

Vote to Request Transfer from Reserve for Salary Adjustments.

On the twentieth day of September, 1960, it was voted by the County Commissioners to request permission of the Director of Accounts to transfer from Item 28a, Reserve for salary adjustments, the following amounts to the following items in the budget:

Vote re Transfer  
from Reserve for  
Salary Adjustments.  
4013. ✓

To Item 3	-	County Commissioners	\$	365.63
5	-	Clerk of Courts		731.25
6	-	County Treasurer		645.00
8	-	Registry of Deeds		1,901.25
12	-	Superior Court Probation Office (3/5 of 1/2)		87.75
14	-	District Court - Northampton		1,096.88
14	-	District Court of Eastern Hampshire		292.50
14	-	District Court Probation Office (1/4 time)		73.13
16	-	Jail		4,226.11
18	-	Court House and Registry Buildings		1,270.00
20	-	Extension Service		2,705.60
21	-	Mt. Tom State Reservation (Hampshire's share)		<u>315.98</u>
		Total	\$	13,711.08

-----

Hampshire, ss.

On this twentieth day of September, 1960, it is ordered by the County Commissioners here that this meeting be now adjourned without day.

And the same was adjourned accordingly.

On the twenty-third day of September, 1960, the County Commissioners met according to adjournment.

-----

Selectmen of South Hadley, Petition for the discontinuance of a portion of Park Street.

Sept. Adj. Term.

TO THE COUNTY COMMISSIONERS OF THE COUNTY OF HAMPSHIRE:

1960.

RESPECTFULLY REPRESENT your petitioners, being the Selectmen of the Town of South Hadley, in said Hampshire County, that common convenience and necessity require the discontinuance of that portion of Park Street, in said Town of South Hadley, bounded and described as follows:

Beginning at a concrete bound which is  $S69^{\circ}11'18''E$  a distance of four hundred twenty-six and forty-three hundredths (426.43) ft. along the southerly line of the Hampshire County Commissioners layout of 1955 from the easterly sideline of College Street;

Thence, in the same system of bearings,  $S63^{\circ}38'50''E$  a distance of two hundred ninety-five and fifty-three hundredths (295.53) feet to a stone bound marked "H";

Thence  $S66^{\circ}06'20''E$  a distance of three hundred two and ninety-four hundredths (302.94) feet to a point; thence  $N88^{\circ}29'40''E$  a distance of two hundred eighty-two and sixty-seven hundredths (282.67) feet to a point;

Thence  $S48^{\circ}35'50''E$  a distance of six hundred twenty-two and thirty-eight hundredths (622.38) feet to a point; thence  $S29^{\circ}35'50''E$  a distance of three hundred eight and twenty-two hundredths (308.22) feet to a stone bound marked "H";

Thence  $S12^{\circ}03'30''E$  a distance of two hundred eight and seventy-three hundredths (208.73) feet to a stone bound marked "H"; thence  $S6^{\circ}39'10''W$  a distance of one hundred forty-four and eighty-three hundredths (144.83) feet to a point at the end of the road to be abandoned; said road having been laid out 66.00 feet wide on the northerly or easterly side of the above described line, which passes entirely along land of Mount Holyoke College;

Said point at end of road to be abandoned being in the westerly sideline of the road as laid out which is to continue in use and effect and to be a public way as follows:

Thence  $S6^{\circ}39'10''W$  a distance of fifty and forty-three hundredths (50.43) feet to a point; thence  $S14^{\circ}55'30''W$  a distance of three hundred thirty and no hundredths (330.00) feet to a stone bound marked "H"; thence  $S28^{\circ}25'30''W$  a distance of six hundred five and eighteen hundredths (605.18) feet to a stone bound marked "H"; thence  $S4^{\circ}38'20''W$  a distance of four hundred twelve and ninety-eight hundredths (412.98) feet to a stone bound in the northerly line of Morgan Street, formerly called Henry Lane, said road having been laid out and being 66.00 feet wide on the easterly side of the line above described.

WHEREFORE your petitioners pray that you will, after due notice, view and hearing as soon as may be, proceed to discontinue such portion of

Selectmen of  
South Hadley,  
Petition for  
discontinuance of  
portion of  
Park Street.  
3970.

Park Street as may be deemed necessary and proper.

Sept. Adj. Term.  
1960.

Dated this 26th day of April, 1960.

Richard G. Bonneville

William H. Chaffee

Owen P. Dunphy, Jr.

Selectmen of the Town of South Hadley

The foregoing petition was filed April 29, 1960. The Commissioners, deeming a view of the premises expedient, appointed Friday, the twenty-seventh day of May then next and eleven o'clock in the forenoon, at the premises in South Hadley as the time and place for viewing the premises; and caused a copy of said petition to be served upon the clerk of the town of South Hadley, being the town within which such discontinuance was prayed for, fifteen days at least before the time appointed for said view; and also caused abstracts of said petition, containing the substance thereof, to be posted in two public places in said town; and also gave notice to all persons interested by causing a copy of said petition to be published two weeks successively in the Daily Hampshire Gazette, a newspaper published in said County, said posting and the last publication of said copy having been seven days at least before the time appointed for said view; and before said view was had, said Commissioners gave notice in like manner as described in the foregoing notice of the petition, to all persons interested, of the time and place for commencing said view.

And on the said twenty-seventh day of May the Commissioners met at the time and place appointed, and proceeded to view the premises, and having viewed the same the Commissioners then determined to hear the parties at the same time as said view; and having heard the parties, objections having been made, this hearing was continued without day.

On the twenty-third day of September, 1960, the Commissioners met and proceeded to consider and adjudicate upon the prayer of said petition; and after considering the same, said Commissioners did then and there adjudge that common convenience and necessity do not require the discontinuance of Park Street in the town of South Hadley as prayed for, wherefore said petition is hereby dismissed without prejudice.

Hiram H. Brownell

Edwin M. Podolak

Raymond A. Lyman

Hampshire County Commissioners.

September 23, 1960.

-----

Vote to Request Supplemental Budget.

On the twentieth day of May, 1960, it was voted by the County Commissioners to request the Committee on Counties to approve the following items in a 1960 Supplemental Budget for Hampshire County:

Sept. Adj. Term.  
1960.

Item	Code	Amount
3 - County Commissioners	100 Helen Ashlaw	\$ 100.00
6 - County Treasurer	100 Howard A. Banner	350.00
7 - Sheriff	100 Albert G. Beckmann	350.00
8 - Register of Deeds	100 Raymond A. Warner	350.00
8 - Register of Deeds	110 Temporary Employees	700.00
14 - District Court Probation Office - Northampton	100 Helen Ashlaw	100.00
14 - " " "	100 Alida B. Hodgkins	300.00
14 - " " "	100 Jeremiah G. Lucey	300.00
14 - " " "	100 Albert A. Durepo (½)	150.00
14 - District Court of Eastern Hampshire-Probation Office	100 Albert A. Durepo (½)	150.00
20 - Extension Service	100 Rebecca Dea	221.00
28 - Reserve Fund		<u>2500.00</u> 5571.00

Vote to Request  
Supplemental  
Budget.  
3980. ✓

And on the twenty-third day of September, 1960 the following items were requested:

3 - County Commissioners	100 Louise J. Fitzsimmons	91.00
13 - Civil Expenses-Probate Court	100 Helen Shockro	448.00
13 - Civil Expenses-Superior Ct.	239 Auditors and Masters	<u>2000.00</u> \$ 8110.00

(Chapter 751 of Acts of 1960 allowed \$7512.00)

-----

Hampshire, ss.

On this twenty-third day of September, 1960, it is ordered by the County Commissioners here that this meeting be now adjourned without day.

And the same was adjourned accordingly.

On the thirtieth day of September, 1960, the County Commissioners met according to adjournment.

On this thirtieth day of September, 1960, it is ordered by the County Commissioners here that this meeting be now adjourned without day.

And the same was adjourned accordingly.

-----

Hampshire, ss.

On the fourth day of October, 1960, the County Commissioners met according to adjournment.

-----

Sept. Adj. Term.  
1960.

Accounts.

Sundry Bills against the County are now presented examined and allowed.

And the same amounting in all to the sum of eighty five thousand eight hundred forty dollars and ninety-five cents are ordered to be paid out of the County Treasury.

And certified to the County Treasurer October 4, 1960.

-----

Dog Damages.

Dog Damages.  
4014.v

The sum of four hundred thirty seven dollars and twenty five cents is allowed for damages done to livestock or fowls by dogs and for services performed under Chapter 140 of the General Laws (Ter. Ed.) and the same is ordered to be paid out of the monies received by the Treasurer under the provisions of said Act.

And certified to the County Treasurer October 4, 1960.

-----

Hampshire, ss.

On the fourth day of October, 1960, it is ordered by the County Commissioners here that this meeting be now adjourned to Tuesday the first day of November, 1960 at ten o'clock in the forenoon.

And the same was adjourned accordingly.

-----

Hampshire, ss.

On the seventh day of October, 1960, the County Commissioners met according to adjournment.

-----

Henry Renouf, Request approval of construction of dam at Robin Farm in the Town of Belchertown.

Henry Renouf,  
Request approval  
of dam.  
3987.

The aforesaid request was received June 3, 1960. Plan and specifications of the proposed dam were filed on August 5, 1960 and submitted to Tighe & Bond of Holyoke, Massachusetts who recommended certain changes in the specifications. Revised plan and specifications were filed on August 26, 1960 and on October 7, 1960 approval was granted by the County Commissioners for construction of the dam and spillway in accordance with the revised plan and specifications upon recommendation of Tighe & Bond.

-----

Hampshire, ss.

On this seventh day of October, 1960, it is ordered by the County Commissioners here that this meeting be now adjourned without day.

And the same was adjourned accordingly.

On the fourteenth day of October, 1960, the County Commissioners met according to adjournment.

Sept. Adj. Term.  
1960.

-----

Vote to Allot Money to Town of Cummington.

On the fourteenth day of October, 1960 it was voted by the County Commissioners to allot the sum of five hundred dollars to the town of Cummington to be used on Stage Road.

Vote to Allot  
Money to  
Cummington.  
4018.

-----

Vote to Accept Resignation of Fred H. Bean as Trustee.

On the fourteenth day of October, 1960 it was voted by the County Commissioners to accept with deep regret the resignation of Fred H. Bean of Florence, Massachusetts as trustee for County Aid to Agriculture; said resignation to be effective as of October 11, 1960.

Resignation of  
Fred H. Bean.  
4019.

-----

Hampshire, ss.

On this fourteenth day of October, 1960 it is ordered by the County Commissioners here that this meeting be now adjourned without day.

And the same was adjourned accordingly.

Charles P. Seiffert, Petition for Release from House of Correction.

After full investigation of the case of Charles P. Seiffert, release from the House of Correction not recommended by Edward J. O'Dea, Probation Officer of the Superior Court. Petition denied October 18, 1960.

Charles P. Seiffert,  
Petition for  
Release from  
House of Correction.  
4021.

-----

Hampshire, ss.

On the twenty-first day of October, 1960, the County Commissioners met according to adjournment.

Vote re Permission to Transfer from Reserve Fund.

On the twenty-first day of October, 1960 it was voted by the County Commissioners to request permission of the Director of Accounts to transfer the sum of two hundred dollars from the Reserve Fund to Item 18 - Court House and Registry Buildings, Maintenance and Operation, Code 110 - Temporary Employees. This request is necessary because of the continued illness of one of the janitors at the Courthouse.

Re Transfer  
from  
Reserve Fund.  
4022.

Sept. Adj. Term.  
1960.

Authorization to County Treasurer to pay Christine McQuaid.

On the twenty-first day of October, 1960, it was voted by the County Commissioners to authorize the County Treasurer to pay the sum of One Hundred Dollars to Miss Christine McQuaid of Middlefield, Massachusetts, a University of Massachusetts student and 1960 Massachusetts Dairy Princess, to help defray her expenses in attending the National Convention at Chicago, Illinois. Order for payment issued to the County Treasurer.

-----  
Hampshire, ss.

On this twenty-first day of October, 1960, it is ordered by the County Commissioners here that this meeting be now adjourned without day.

And the same was adjourned accordingly.

On the twenty-eighth day of October, 1960, the County Commissioners met according to adjournment.

-----  
Vote to Invite Proposals for Microfilm Reader.

Vote to Invite  
Proposals for  
Microfilm Reader.  
4020.

On the fourteenth day of October, 1960, it was voted by the County Commissioners to invite proposals for furnishing and delivering one Microfilm Reader for use of the Hampshire County Registry of Deeds; said proposals to be opened at the office of the Hampshire County Commissioners, Northampton, Massachusetts on Friday, October 28, 1960 at eleven o'clock in the forenoon; said proposals to be in accordance with posted specifications. The County Commissioners reserved the right to reject any or all bids or to accept the bid deemed most advantageous to the County of Hampshire.

On the twenty-eighth day of October aforesaid, the following bid was received and publicly opened:

Recordak Corporation, 708 Beacon Street, Boston, Massachusetts

1 Microfilm Reader	\$1,375.00
--------------------	------------

1 Accessory Shelf for use on Film Reader	42.95
--	-------

above prices F.O.B. delivered; prices good for 30 days from present date.

Terms - Net Cash.

On the aforesaid twenty-eighth day of October it was voted by the County Commissioners to accept the bid of Recordak Corporation for furnishing and delivering one (1) Microfilm Reader for the sum of \$1375.00 and one (1) Accessory Shelf for use on Film Reader for the sum of \$42.95 in accordance with the terms in their bid.

-----



Vote to Request Permission to Transfer from Reserve Fund.

On the twenty-eighth day of October, 1960 it was voted by the County Commissioners to request the permission of the Director of Accounts to transfer the sum of five hundred dollars from the Reserve Fund to Item 14 - District Court of Eastern Hampshire - Code 110, Temporary Employees to provide for a temporary Junior Clerk in the office of the Clerk from November 1, 1960 through December 31, 1960 to replace Mrs. Corinne Kobis who is on leave of absence.

Sept. Adj. Term.  
1960.

-----  
Hampshire, ss.

On this twenty-eighth day of October, 1960, it is ordered by the County Commissioners here that this meeting be now adjourned without day. And the same was adjourned accordingly.

-----  
Hampshire, ss.

On the first day of November, 1960, the County Commissioners met according to adjournment.

-----  
Accounts.

Sundry Bills against the County are now presented examined and allowed. And the same amounting in all to the sum of seventy eight thousand six hundred thirty one dollars and ninety six cents are ordered to be paid out of the County Treasury. And certified to the County Treasurer November 1, 1960.

Accounts.  
4015.✓

-----  
Dog Damages.

The sum of three thousand two hundred ninety eight dollars and eighty five cents is allowed for damages done to livestock or fowls by dogs and for services performed under Chapter 140 of the General Laws (Ter. Ed.) and the same is ordered to be paid out of the monies received by the Treasurer under the provisions of said Act. And certified to the County Treasurer November 1, 1960.

Dog Damages.  
4016.✓

-----  
Vote to Renew County Notes Borrowed in Anticipation of Taxes.

On the first day of November, 1960, it was voted by the County Commissioners to renew the following County notes borrowed in anticipation of County taxes, aggregating the sum of Three Hundred Fifty Thousand Dollars (\$350,000) namely:

Vote to Renew  
County Notes.  
4026.✓

Sept. Adj. Term.  
1960.

#89 in the sum of \$100,000, dated March 7, 1960 and payable November 7, 1960 to The First National Bank of Northampton, and  
#93 in the sum of \$75,000, dated August 15, 1960 and payable November 7, 1960 to The First National Bank of Northampton, and  
#90 in the sum of \$100,000 dated March 7, 1960 and payable November 7, 1960 to Northampton National Bank, and  
#94 in the sum of \$75,000, dated August 15, 1960 and payable November 7, 1960 to Northampton National Bank;

the hereinabove mentioned notes are hereby renewed by Note #99 in the amount of \$175,000, dated November 7, 1960 and payable December 15, 1960 to The First National Bank of Northampton and Note #100, in the amount of \$175,000, dated November 7, 1960 and payable December 15, 1960 to Northampton National Bank, respectively and shall be at the original rate of 2.35% per annum discount basis. (This vote rescinded November 4, 1960 due to passage of a Supplemental Budget).

-----  
Vote to Borrow in Anticipation of Taxes.

On the first day of November, 1960, it was voted by the County Commissioners to borrow the sum of Fifty Thousand Dollars (\$50,000) on notes of the County, dated November 7, 1960 and payable December 15, 1960, the same being authorized by Chapter 35, Sections 37, 37A and 38 of the General Laws (Ter. Ed.); said loan being in anticipation of and to be repaid from the county tax of the current year; the only other notes issued in anticipation of 1960 taxes being as follows: No. 89 in the sum of \$100,000 and No. 90, in the sum of \$100,000, aggregating the sum of two hundred thousand dollars dated March 7, 1960 and payable November 7, 1960 to The First National Bank of Northampton and the Northampton National Bank, respectively at 2.35% per annum discount basis; and No. 93, in the sum of \$75,000 and No. 94, in the sum of \$75,000 aggregating the sum of one hundred fifty thousand dollars, dated August 15, 1960 and payable November 7, 1960 to The First National Bank of Northampton and the Northampton National Bank, respectively at 2.35% per annum discount basis.

It was voted by the County Commissioners to award the sale of the notes of Hampshire County, viz: No. 97, in the sum of \$25,000 and No. 98, in the sum of \$25,000, aggregating the sum of fifty thousand dollars, dated November 7, 1960 and payable December 15, 1960 to The First National Bank of Northampton and the Northampton National Bank, respectively at 2.35% per annum discount basis.

It was also voted by the Commissioners that the sale of said notes to The First National Bank of Northampton and the Northampton National Bank at 2.35% per annum discount basis by the County Treasurer, be, and the same is hereby ratified, confirmed and approved. (This vote rescinded November 4, 1960 due to passage of Supplemental Budget.)

Vote to Borrow  
in Anticipation  
of Taxes.  
4027.

Vote to Approve Change in Classification of Evlyn Belz.

On the first day of November, 1960, it was voted by the County Commissioners, upon the recommendation of Merrill E. Torrey, Clerk of the Courts, to approve a change in classification of Evlyn Belz from Junior Clerk-Typist to Senior Clerk-Typist, J.G. 7-2 at the rate of \$3640 per annum starting July 1, 1961.

Sept. Adj. Term.  
1960.

-----  
Hampshire, ss.

On the first day of November, 1960, it is ordered by the County Commissioners here that all matters finished and completed be recorded by the Clerk; that all matters unfinished stand continued to the next regular meeting of said Commissioners to be holden as aforesaid, and that this meeting be now adjourned without day.

And the same was adjourned accordingly.

Attest: *Merrill E. Torrey* Clerk.

-----  
Hampshire, ss.

On the third day of November, 1960, the County Commissioners met according to adjournment.

-----  
County Tax Apportioned.

WHEREAS the Legislature of this Commonwealth at its last session resolved (Chapter 381 of the Acts of 1960) that the sum of six hundred ninety eight thousand five hundred forty one dollars and thirty cents (\$698,541.30) should be granted as a tax for the County of Hampshire for the year ensuing, to be applied, paid, collected and assessed according to law, and,

County Tax  
Apportioned.  
4029.✓

WHEREAS, due to the enactment of Chapter 751 of the Acts of 1960 whereby an additional sum of seven thousand five hundred twelve dollars (\$7,512.00) was appropriated by the General Court as a supplemental county tax for Hampshire County and authorizing the levying of said additional county tax,

NOW, THEREFORE, the County Commissioners at a meeting holden at Northampton in and for the County of Hampshire, on the third day of November current, fixed and prescribed the aforesaid third day of November as the time on or before which the aggregate sum of Seven Hundred Six Thousand Fifty Three Dollars and Thirty Cents (\$706,053.30) shall be paid to the County Treasurer, and ordered that the Clerk of the said County should forthwith send out warrants for assessing the several towns' and city's proportion thereof, as the law directs, and for paying the same.

IT IS FURTHER ORDERED that the same shall be paid to Howard A.

Sept. Adj. Term.  
1960.

Banner, County Treasurer, his successors, or order, on or before the third day of November current in the year of our Lord one thousand nine hundred and sixty.

Amherst	\$ 90,478.23	Middlefield	2,692.80
Belchertown	15,079.70	Northampton	237,505.34
Chesterfield	5,385.61	Pelham	5,924.17
Cummington	4,847.05	Plainfield	2,692.80
Easthampton	98,018.08	Southampton	9,694.10
Goshen	3,231.37	South Hadley	81,861.25
Granby	8,616.97	Ware	58,164.57
Hadley	25,312.36	Westhampton	3,231.37
Hatfield	25,312.36	Williamsburg	12,386.90
Huntington	9,155.54	Worthington	<u>6,462.73</u>
		Total	\$ 706,053.30

It is ordered that the Clerk forthwith certify to the Assessors of the several towns and city in said County their respective proportion of said Tax requiring that the same be paid unto Howard A. Banner, successor or order, on or before the third day of November A.D. 1960 and that warrants issue accordingly. Unanimous vote. Warrants issued November 3, 1960.

-----  
Hampshire, ss.

On this third day of November, 1960, it is ordered by the County Commissioners here that this meeting be now adjourned without day.

And the same was adjourned accordingly.

On the fourth day of November, 1960, the County Commissioners met according to adjournment.

-----  
Vote to Rescind Votes re Temporary Loans.

Vote to  
Rescind  
Votes.  
4032.

On the fourth day of November, 1960, it was voted by the County Commissioners to rescind the vote of November 1, 1960 (No. 4026) re renewal of County notes in the sum of \$350,000 borrowed in anticipation of taxes; also voted to rescind the vote of November 1, 1960 (No. 4027) re borrowing a temporary loan in the sum of \$50,000 in anticipation of taxes because the Supplemental Budget (Chapter 751 of the Acts of 1960) has been signed by the Governor making the above action unnecessary as the County Tax for 1960 can now be levied.

-----

Vote to Appoint Lewis Black Trustee for County Aid to Agriculture.

Under the provisions of Section 40 of Chapter 128 of the General Laws (Ter. Ed.) it was voted by the County Commissioners on the fourth day of November, 1960 to appoint Mr. Lewis Black of Williamsburg, Massachusetts as trustee for County Aid to Agriculture to fill the unexpired term of Mr. Fred H. Bean.

Sept. Adj. Term.  
1960.

-----

Hampshire, ss.

On this fourth day of November, 1960, it is ordered by the County Commissioners here that this meeting be now adjourned without day.

And the same was adjourned accordingly.

On the tenth day of November, 1960, the County Commissioners met according to adjournment.

On this tenth day of November, 1960, it is ordered by the County Commissioners here that this meeting be now adjourned without day.

And the same was adjourned accordingly.

On the eighteenth day of November, 1960, the County Commissioners met according to adjournment.

-----

Selectmen of Hadley, Petition for the layout, relocation or alteration of Comins Road.

To the Honorable County Commissioners for the County of Hampshire:

Respectfully represent your petitioners, being inhabitants of the town of Hadley, that common convenience and necessity require the layout, relocation or alteration of Comins Road, so-called, described as follows:

Beginning at the intersection of Comins Road and River Drive and extending in an Easterly direction for a distance of one (1) mile to the Amherst town line.

WHEREFORE, your petitioners pray that you will, after due notice, view and hearing, as soon as may be, proceed to lay out, relocate or alter said road or such portion thereof as may be deemed necessary and proper.

Dated this seventh day of April, 1958.

Edward C. Wanczyk

Edward J. Matuszko

Frank C. Reynolds

SELECTMEN OF THE TOWN OF HADLEY

The foregoing petition was filed April 18, 1958. The Commissioners, deeming a view of the premises expedient, appointed Friday, the ninth day of May then next and eleven o'clock in the forenoon, at the premises in Hadley as the time and place for viewing the premises; and caused a copy of said petition to be served upon the clerk of the town of Hadley, being the town within which such layout was prayed for, fifteen days at least before

Selectmen of  
Hadley,  
Petition for  
the layout of  
Comins Road.  
3704.

Sept. Adj. Term.  
1960.

the time appointed for said view; and also caused abstracts of said petition, containing the substance thereof, to be posted in two public places in said town; and also gave notice to all persons interested by causing a copy of said petition to be published two weeks successively in the Daily Hampshire Gazette, a newspaper published in said County, said posting and the last publication of said copy having been seven days at least before the time appointed for said view; and before said view was had, said Commissioners gave notice in like manner as described in the foregoing notice of the petition, to all persons interested, of the time and place for commencing said view.

And on the said ninth day of May, 1958 the Commissioners met at the time and place appointed, and proceeded to view the premises, Mrs. Louise J. Fitzsimmons of South Hadley acting as Commissioner; and having viewed the same the Commissioners then determined to hear the parties at the same time as said view; and having heard the parties, said Commissioners then proceeded to consider and adjudicate upon the prayer of said petition; and after considering the same, said Commissioners did then and there adjudge that common convenience and necessity require that said layout be made. This hearing was thence continued for filing of plans and descriptions.

On the eighteenth day of November, 1960, the Commissioners met and did order that said layout be made in accordance with plan on file entitled: "Commonwealth of Massachusetts Comins Road in the Town of Hadley Hampshire County as laid out by the County Commissioners Scale 1 in. = 40 ft. Davis Engineering Co., Northampton" and the following description: DESCRIPTION OF THE CENTERLINE OF COMINS ROAD, NORTH HADLEY, MASSACHUSETTS

Beginning at a point on the Easterly side of River Drive in North Hadley, Mass., said point being S. 19°-42'-05"E and 23.03' from a point marking the Northerly sideline of this layout:

Then S 80°-05'-35" E a distance of 229.42' to a point;

Then on a curve to the left, which has a radius of 939.56', a distance of 199.26' to a point;

Then N 87°-45'-20" E, a distance of 842.47' to a point;

Then N 87°-47'-40" E, a distance of 1713.54' to a point;

Then running on a curve to the left, which has a radius of 2788.45', a distance of 299.71' to a point;

Then running N 81°-30'-30" E, a distance of 1630.45' to a point;

Then running on a curve to the right, which has a radius of 507.58', a distance of 257.65' to a point;

Then running S 69°-24'-30" E, a distance of 144.65' to a point which is supposed to be on the Amherst-Hadley Town Line, and the end of the centerline of this layout.

SOUTHERLY SIDELINE -- COMINS ROAD LAYOUT

Beginning at a point on the Easterly sideline of River Drive in North Hadley, Mass.;

Then running on a curve to the right, which has a radius of 26.74', a distance of 52.49' to a point;

Then running S 80°-05'-35" E, a distance of 181.11' to a point;

Then running on a curve to the left, which has a radius of 959.56', a distance of 203.51' to a point;

Then running N 87°-45'-20" E, a distance of 842.41' to a point;

Then running N 87°-47'-40" E, a distance of 1713.48' to a point;

Then running on a curve to the left, which has a radius of 2808.45', a distance of 301.86' to a point;

Then running N 81°-30'-30" E, a distance of 1630.45' to a point;

Then running on a curve to the right, which has a radius of 487.58', a distance of 247.50' to a point;

Then running S 65°-51'-30" E, a distance of 153.75' to a point which is supposed to be on the Amherst-Hadley Town Line, and the end of this sideline.

NORTHERLY SIDELINE -- COMINS ROAD LAYOUT

Beginning at a point on the Easterly sideline of River Drive in North Hadley, Mass.;

Then running S 80°-05'-35" E, a distance of 240.83' to a point;

Then running on a curve to the left, which has a radius of 919.56', a distance of 195.02' to a point;

Then running N 87°-45'-20" E, a distance of 842.53' to a point;

Then running N 87°-47'-40" E, a distance of 1713.60' to a point;

Then running on a curve to the left, which has a radius of 2768.45', a distance of 297.56' to a point;

Then running N 81°-30'-30" E, a distance of 1630.45' to a point;

Then running on a curve to the right, which has a radius of 527.58', a distance of 267.80' to a point;

Then running S 69°-24'-30" E, a distance of 138.72' to a stone bound supposed to be on the Amherst-Hadley Town Line, and the end of the Northerly Sideline.

The Selectmen of the Town of Hadley are directed to cause permanent markers either of stone or concrete to be erected and maintained at appropriate places along said layout in order that the location of the highway may be readily ascertained.

Hiram H. Brownell

Raymond A. Lyman

Hampshire County Commissioners.

Louise J. Fitzsimmons

Acting Commissioner.

November 18, 1960.

Sept. Adj. Term.  
1960.

Vote to Request Permission to Transfer from Reserve Fund.

Sept. Adj. Term.  
1960.

On the eighteenth day of November, 1960, it was voted by the County Commissioners to request permission of the Director of Accounts to transfer the sum of two hundred dollars from the Reserve Fund to Item 18, Court House and Registry Buildings, Maintenance and Operation, Code 110 - Temporary Employees, in order to re-employ Joseph Gnatek for three weeks to clean in the Registry of Deeds and the Registry of Probate.

Vote re Blood Donors at the Jail.

Vote re Blood  
Donors at  
the Jail.  
4035.

On the eighteenth day of November, 1960, it was voted by the County Commissioners to grant permission to the inmates of the Hampshire County Jail and House of Correction to donate blood to the Red Cross under the provisions of Chapter 382 of the Acts of 1959.

Hampshire, ss.

On this eighteenth day of November, 1960, it is ordered by the County Commissioners here that this meeting be now adjourned without day.

And the same was adjourned accordingly.

On the twenty-first day of November, 1960, the County Commissioners met according to adjournment.

Vote to Allot Money to the Town of Plainfield.

Vote to Allot  
Money to the Town  
of Plainfield.  
4017.

On the seventh day of October, 1960, it was voted by the County Commissioners to allot the sum of one thousand dollars to the Town of Plainfield to be used in eliminating a dangerous curve at Gloyd Road and Central Street. And on the twenty-eighth day of said October, notice was received from the Town of Plainfield of a vote at a Special Town Meeting to allot the sum of two hundred dollars on the above project.

On the twenty-first day of November, 1960, notice was received from the Department of Public Works in Boston that an additional assignment of eight hundred dollars was made for this project on condition that the Town contribute two hundred dollars and the County the sum of one thousand dollars.

Vote to Grant Leave Without Pay to Lois Pattrell.

Vote to Grant  
Leave Without Pay  
to Lois Pattrell.  
4037.

On the twenty-first day of November, 1960, it was voted by the County Commissioners to grant Leave Without Pay to Lois Pattrell, Attendant Nurse at the Hampshire County Sanatorium from November 23, 1960 until approximately May 23, 1961.



Hampshire, ss.

On this twenty-first day of November, 1960, it is ordered by the County Commissioners here that this meeting be now adjourned without day.

And the same was adjourned accordingly.

On the twenty-fifth day of November, 1960, the County Commissioners met according to adjournment.

-----

John Saikewicz, Petition for Release from House of Correction.

The aforesaid petition was filed on November 25, 1960 when, after a full investigation, release of said petition was not recommended by Miss Alida B. Hodgkins, Chief Probation Officer of the District Court of Hampshire. Petition denied.

-----

Hampshire, ss.

On this twenty-fifth day of November, 1960, it is ordered by the County Commissioners here that this meeting be now adjourned without day.

And the same was adjourned accordingly.

On the second day of December, 1960, the County Commissioners met according to adjournment.

-----

Vote to Request Approval of Emergency Loan.

On the twenty-first day of November, 1960, under authority of Section 36A of Chapter 35 of the General Laws (Ter. Ed.) as amended by Section 5 of Chapter 158 of the Acts of 1945, it was voted by the County Commissioners, acting as Trustees of the Hampshire County Sanatorium, to request the board composed of the Attorney General, the Director of Accounts and the State Treasurer to approve an emergency loan of Sixty Thousand Dollars (\$60,000) for the purpose of providing funds for the conversion of the female ward at the Hampshire County Sanatorium into a chronic disease unit; the term of said loan not to exceed two years.

On the second day of December, 1960 notice of approval of an emergency loan of sixty thousand dollars, for the County of Hampshire, was received from E. J. McCormack, Jr., Attorney General and Herman B. Dine, Director of Accounts, acting as a board in accordance with the aforesaid request of the County Commissioners; term of said emergency loan not to exceed two years.

-----

Sept. Adj. Term.  
.1960.

John Saikewicz,  
Petition for  
Release from  
House of Correction,  
4040.✓

Vote to Request  
Approval of  
Emergency Loan.  
4038.✓

Vote to Approve Change in Classification of Raymond G. Schorge.

Sept. Adj. Term.  
1960.

Upon the recommendation of William F. Stapleton, Chairman of the Mt. Tom State Reservation Commission, it was voted by the County Commissioners on the second day of December, 1960 to approve a change in classification for Raymond G. Schorge from Mt. Tom State Reservation Maintenance Man, J.G. 7-1 at \$3497 per annum to Maintenance and Repairman, J.G. 9-1 at \$3838 per annum effective July 1, 1961.

-----

Vote re Transfer from Reserve Fund.

Vote re Transfer  
from  
Reserve Fund.  
4043.

On the second day of December, 1960, it was voted by the County Commissioners to request permission of the Director of Accounts to transfer the sum of two hundred dollars from the Reserve Fund to Item 14, District Court of Hampshire, Northampton - Probation Office, Code 100, Permanent Employees in order to employ Helen A. Ashlaw full-time thru December 31, 1960 due to the illness of Miss Alida B. Hodgkins, Chief Probation Officer.

-----

Vote to Discontinue Free Transportation of Sanatorium Employees.

Vote to Discontinue  
Free Transportation.  
4044.

On the second day of December, 1960, it was voted by the County Commissioners to discontinue as of January 1, 1961 free transportation of the Hampshire County Sanatorium employees to and from work at the Sanatorium.

-----

Hampshire, ss.

On this second day of December, 1960, it is ordered by the County Commissioners here that this meeting be now adjourned without day. And the same was adjourned accordingly.

-----

## The Commonwealth of Massachusetts

Hampshire, ss.

At a meeting of the County Commissioners begun and holden at Northampton within and for the County of Hampshire on the first Tuesday of December being the sixth day of December in the year of our Lord one thousand nine hundred and sixty.

Present	Hiram H. Brownell, Esq., Chairman	)	
	Raymond A. Lyman, Esq.	)	County Commissioners.
	Edwin M. Podolak, Esq.	)	

And by adjournment therefrom on the third day of January then next.

Present	Hiram H. Brownell, Esq., Chairman	)	
	Raymond A. Lyman, Esq.	)	County Commissioners.
	Edwin M. Podolak, Esq.	)	

And by adjournment therefrom on the seventh day of February then next.

Present	Edwin M. Podolak, Esq., Chairman	)	
	Raymond A. Lyman, Esq.	)	County Commissioners.
	Hiram H. Brownell, Esq.	)	

## Accounts.

December Term.  
1960.

Sundry Bills against the County are now presented examined and allowed.

And the same amounting in all to the sum of four hundred fifty six thousand three hundred eighty nine dollars and sixty seven cents are ordered to be paid out of the County Treasury.

And certified to the County Treasurer December 6, 1960.

-----

## Dog Damages.

Dog Damages.  
4031.

The sum of one hundred eighty eight dollars and fourteen cents is allowed for damages done to livestock or fowls by dogs and for services performed under Chapter 140 of the General Laws (Ter.Ed.) and the same is ordered to be paid out of the monies received by the Treasurer under the provisions of said Act.

And certified to the County Treasurer December 6, 1960.

-----

## Hampshire, ss.

On the sixth day of December, 1960, it is ordered by the County Commissioners here that this meeting be now adjourned to Tuesday the third day of January, 1961 at ten o'clock in the forenoon.

And the same was adjourned accordingly.

-----

## The Commonwealth of Massachusetts

Hampshire, ss.

At a Special Meeting of the County Commissioners begun and holden at Northampton within and for the County of Hampshire on the seventh day of December in the year of our Lord one thousand nine hundred and sixty.

Present Hiram H. Brownell, Esq., Chairman )  
Raymond A. Lyman, Esq. ) County Commissioners.  
Edwin M. Podolak, Esq. )

And by adjournment therefrom on the ninth day of said December.

Present Hiram H. Brownell, Esq., Chairman )  
Raymond A. Lyman, Esq. ) County Commissioners.  
Edwin M. Podolak, Esq. )

And by adjournment therefrom on the sixteenth day of said

December.

Present Hiram H. Brownell, Esq., Chairman )  
Raymond A. Lyman, Esq. ) County Commissioners.  
Edwin M. Podolak, Esq. )

And by adjournment therefrom on the twenty-third day of said

December.

Present Hiram H. Brownell, Esq., Chairman )  
Raymond A. Lyman, Esq. ) County Commissioners.  
Edwin M. Podolak, Esq. )

And by adjournment therefrom on the thirtieth day of said

December.

Present Hiram H. Brownell, Esq., Chairman )  
Raymond A. Lyman, Esq. ) County Commissioners.  
Edwin M. Podolak, Esq. )

And by adjournment therefrom on the sixth day of January then

next.

Present Edwin M. Podolak, Esq., Chairman )  
Hiram H. Brownell, Esq. ) County Commissioners.  
Raymond A. Lyman, Esq. )

And by adjournment therefrom on the tenth day of said January.

Present Edwin M. Podolak, Esq., Chairman )  
Hiram H. Brownell, Esq. ) County Commissioners.  
Raymond A. Lyman, Esq. )

And by adjournment therefrom on the thirteenth day of said

January.

Present Edwin M. Podolak, Esq., Chairman )  
Hiram H. Brownell, Esq. ) County Commissioners.  
Raymond A. Lyman, Esq. )

And by adjournment therefrom on the twenty-sixth day of said  
January.

Present Edwin M. Podolak, Esq., Chairman )  
Hiram H. Brownell, Esq. ) County Commissioners.  
Raymond A. Lyman, Esq. )

And by adjournment therefrom on the twenty-seventh day of said  
January.

Present Edwin M. Podolak, Esq., Chairman )  
Hiram H. Brownell, Esq. ) County Commissioners.  
Raymond A. Lyman, Esq. )

And by adjournment therefrom on the third day of February then  
next.

Present Edwin M. Podolak, Esq., Chairman )  
Hiram H. Brownell, Esq. ) County Commissioners.  
Raymond A. Lyman, Esq. )

And by adjournment therefrom on the tenth day of said February.

Present Edwin M. Podolak, Esq., Chairman )  
Hiram H. Brownell, Esq. ) County Commissioners.  
Raymond A. Lyman, Esq. )

And by adjournment therefrom on the seventeenth day of said  
February.

Present Edwin M. Podolak, Esq., Chairman )  
Hiram H. Brownell, Esq. ) County Commissioners.  
Raymond A. Lyman, Esq. )

And by adjournment therefrom on the twenty-fourth day of said  
February.

Present Edwin M. Podolak, Esq., Chairman )  
Hiram H. Brownell, Esq. ) County Commissioners.  
Raymond A. Lyman, Esq. )

And by adjournment therefrom on the third day of March then next.

Present Edwin M. Podolak, Esq., Chairman )  
Hiram H. Brownell, Esq. ) County Commissioners.  
Raymond A. Lyman, Esq. )  
William H. Bray, Esq. ) Acting Commissioner.

Votes for County Treasurer.

On the first Wednesday of December 1960, being the first Wednesday in the month next succeeding an election for County Treasurer, the County Commissioners of said County open and examined the returned copies of votes of such election, and find that by the attested copies of the record of the votes for County Treasurer of said County returned to said Commissioners

Howard A. Banner of Goshen has	34,473 votes
Andrew A. Shaw of Cummington has	1 vote
Donald Packard of Northampton has	1 vote

And the said Howard A. Banner of Goshen in said County having received the highest number of votes cast for any person is by said County Commissioners, deemed, declared and certified to be elected to the office of County Treasurer of the County of Hampshire for the term of six years from the first Wednesday of January, 1961, and until his successor is elected and qualified.

Dec. Adj. Term.  
1960.

Votes for  
County  
Treasurer.  
4045.✓

Hampshire, ss.

On this seventh day of December, 1960, it is ordered by the County Commissioners here that this meeting be now adjourned without day.

And the same was adjourned accordingly.

On the ninth day of December, 1960, the County Commissioners met according to adjournment.

Vote to Advertise for Bids for Photocopy Paper and Chemicals.

On the twenty-fifth day of November, 1960, it was voted by the County Commissioners to advertise for bids for furnishing the Hampshire County Registry of Deeds with the following items for the fiscal year 1961:

125 rolls, more or less, Photocopy Paper, 100% linen rag stock duplex, each roll to be 300 ft. x 11½ in. suitable for use in a Rectigraph Duplex Photocopying machine; said paper to be delivered as called for;

75 cans (20 qt. size) Haloid Fixing Powder;

125 cans (10 qt. size) Haloid Developer; said bids to be opened at the office of the Hampshire County Commissioners, Northampton, Massachusetts on Friday, December 9, 1960 at eleven o'clock in the forenoon. The Commissioners reserved the right to reject any or all bids or to accept the bid deemed most advantageous to the County of Hampshire. On the ninth day of December aforesaid the following bids were received:

Photostat Corporation, Hartford, Connecticut	\$ 8028.50
Haloid Xerox Inc., Rochester, New York	\$ 8004.25

It was voted by the County Commissioners to accept the bid of Haloid Xerox Inc. of Rochester, New York in the sum of \$8004.25.

Vote to Advertise  
for Bids for  
Photocopy Paper.  
4039.✓

Edwin M. Podolak Qualified as County Commissioner.

Dec. Adj. Term.  
1960.

Edwin M. Podolak, Esquire of Hadley presents his certificate of election and is duly qualified as County Commissioner on the ninth day of December, 1960.

-----

Raymond A. Lyman Qualified as County Commissioner.

Raymond A. Lyman  
Qualified.  
4049.

Raymond A. Lyman, Esquire of Easthampton presents his certificate of election and is duly qualified as County Commissioner on the ninth day of December, 1960.

-----

County Treasurer Qualified.

County Treasurer  
Qualified.  
4050.

On the ninth day of December, 1960 Howard A. Banner, Esquire of Goshen presents his certificate of election and is qualified as County Treasurer of the County of Hampshire for the term of six years from the first Wednesday of January, 1961.

-----

Vote to Oppose Annexation of Town of Southampton by City of Holyoke.

Vote to Oppose  
Annexation of  
Southampton.  
4051.

On the ninth day of December, 1960, it was voted by the County Commissioners to oppose the appointment of a study committee to look into the feasibility of the annexation of the town of Southampton (Hampshire County) by the city of Holyoke (Hampden County).

-----

Vote to Request Permission to Transfer from the Reserve Fund.

Vote re  
Transfer.  
4052.

On the ninth day of December, 1960, it was voted by the County Commissioners to request the permission of the Director of Accounts to transfer the sum of seventy five dollars from the Reserve Fund to Item 4, Transportation and Expenses of County and Acting Commissioners.

-----

Hampshire, ss.

On this ninth day of December, 1960, it is ordered by the County Commissioners here that this meeting be now adjourned without day.

And the same was adjourned accordingly.

On the sixteenth day of December, 1960, the County Commissioners met according to adjournment.

-----



Vote to Advertise for Bids for Food at the Jail.

On the twenty-fifth day of November, 1960, it was voted by the County Commissioners to advertise for bids for furnishing one year's supply of Meat and to invite proposals for furnishing one year's supply of Bread and Milk at the Hampshire County Jail and House of Correction for the period from January 1, 1961 to January 1, 1962; said bids to be opened at the office of the Hampshire County Commissioners, Northampton, Massachusetts on Friday, December 9, 1960 at eleven o'clock in the forenoon in accordance with posted specifications. The County Commissioners reserved the right to reject any or all bids or to accept the bid or bids deemed most advantageous to the County of Hampshire.

On the ninth day of December aforesaid the following bids were received:

- BREAD - Maloney's Bakery, 440 Pleasant St., Northampton, Massachusetts  
16 oz. loaf at \$.15 per loaf. Any stale baked goods shall also be delivered free of charge.
- BREAD - Imperial Bakery, Northampton, Massachusetts  
16 oz. loaf at \$.15½ per loaf.
- MEAT - Hatfield Beef Co., Prospect Street, Hatfield, Massachusetts  
25% off retail price.
- MEAT - Bizz's Market, Market Street, Northampton, Massachusetts  
Will furnish one year's supply of meat including Beef, Ham, Pork, Cold Cuts, Salt Pork, Liver and Chicken at 15% above wholesale prices for selected cuts; and will give from 35% to 50% discount on cuts that the Master and Keeper will buy each day from any surplus.
- MILK - Cooper's Dairy Inc., 31 Main Street, Florence, Massachusetts  
\$1.80 per 10-quart can and \$.20 per qt. in 1-qt. glass containers.
- MILK - Brookside Dairy, Inc., 10 Hawley Street, Northampton, Mass.  
\$.20 per qt. for 10-qt cans of pasteurized whole milk and \$.22 per qt. for 1-qt. bottles, with a cash discount of 2% if bill is paid within 10 days from date.

On the sixteenth day of December aforesaid, it was voted by the County Commissioners to award the contract for Bread to Maloney's Bakery, Northampton, Massachusetts at fifteen cents per 16 oz. loaf.

It was voted to award the contract for Meat to Bizz's Market, Northampton, Massachusetts at 15% above the wholesale prices for selected cuts and at a discount of 35% to 50% on cuts that the Master and Keeper will buy each day from any surplus.

Voted to award the contract for Milk to Cooper's Dairy, Florence, Massachusetts at \$1.80 per 10-quart can and \$.20 per quart in 1-quart glass containers.

Dec. Adj. Term.  
1960.

Vote to Advertise  
for Bids for Food  
at the Jail.  
4041. ✓

Vote to Go Into Executive Session.

Dec. Adj. Term.  
1960.

On the sixteenth day of December, 1960, it was voted by the County Commissioners to go into Executive Session for the purpose of discussing the question of admitting chronic patients at the Hampshire County Sanatorium with a delegation of physicians representing the Hampshire County Medical Society.

-----

Vote to Pay County Dog Officers.

Vote to Pay  
County Dog  
Officers.  
4054.

On the sixteenth day of December, 1960, it was voted by the County Commissioners to pay the sum of one hundred fifty dollars to each of the following-named County Dog Officers from the Dog Fund for services rendered and necessary expenses during the year 1960:

Stephen Pilch, 46 Marjorie Street, Ware, Massachusetts  
Carl W. Martell, 26 McKinley Avenue, Easthampton, Mass.  
John F. Boyle, West Chesterfield, Massachusetts

Order for payment issued to the County Treasurer.

-----

Report on Fair Market Value of Courthouse and Hall of Records.

Report on Fair  
Market Value of  
Courthouse.  
4055.

Pursuant to a request of the County Commissioners, an appraisal report was filed on the sixteenth day of December, 1960 by Land Planning Associates, Inc. of 167 State Street, Springfield, Massachusetts showing the Fair Market Value of the Hampshire County Courthouse and Hall of Records to be four hundred twelve thousand dollars (\$412,000.00).

-----

Hampshire, ss.

On this sixteenth day of December, 1960, it is ordered by the County Commissioners here that this meeting be now adjourned without day.

And the same was adjourned accordingly.

On the twenty-third day of December, 1960, the County Commissioners met according to adjournment.

-----

Vote to Accept Resignation of Edward C. Wanczyk as Trustee for County Aid to Agriculture.

Vote to Accept  
Resignation.  
4056.

On the twenty-third day of December, 1960, it was voted by the County Commissioners to accept with deep regret the resignation of Mr. Edward C. Wanczyk of Hadley, Massachusetts as Trustee for County Aid to Agriculture.

-----

Vote to Request Permission to Transfer from the Reserve Fund.

On the twenty-third day of December, 1960, it was voted by the County Commissioners to request permission of the Director of Accounts to transfer the following sums from the Reserve Fund:

Item 9 - Law Library:

The sum of \$ 50.00 to Code 420 - Periodicals

The sum of \$195.00 to Code 593 - Law Books

Item 11 - Examination of Dams:

The sum of \$276.35

Item 13 - Civil Expenses, Probate Court:

The sum of \$560.00 to Code 100 for Mrs. Helen Shockro, Court Stenographer in Probate Court

-----

Dennis G. Gustafson, Petition for Release from House of Correction.

The aforesaid petition was filed on December 23, 1960, when, after hearing had, it was ordered by the County Commissioners that the said Dennis G. Gustafson be released on probation under the provisions of Section 141 of Chapter 127 of the General Laws and the Acts amendatory thereof and supplemental thereto.

-----

Hampshire, ss.

On this twenty-third day of December, 1960, it is ordered by the County Commissioners here that this meeting be now adjourned without day.

And the same was adjourned accordingly.

On the thirtieth day of December, 1960, the County Commissioners met according to adjournment.

-----

Vote to Advertise for Bids for Truck for Mt. Tom State Reservation.

On the eighteenth day of November, 1960, it was voted by the County Commissioners to advertise for bids for furnishing and delivery of one 1960 or 1961 Model Cab and Chassis Truck with six cylinder motor, in accordance with posted specifications; said bids to be received by the Mt. Tom State Reservation Commission at their offices at 37 Elm Street, Springfield, Massachusetts until Wednesday, December 7, 1960, until 12 o'clock noon. The Mt. Tom State Reservation Commission reserved the right to reject any and/or all bids.

And on the seventh day of December aforesaid, the following bids were received:

Dec. Adj. Term.  
1960.

Dennis G. Gustafson,  
Petition for  
Release from  
House of Correction.  
4058.

Vote to Advertise for  
Bids for Truck for  
Mt. Tom State Res-  
ervation.  
4036.

	<u>Net Price</u>
Dec. Adj. Term. 1960.	Don Allen Chevrolet Inc., Holyoke, Mass. \$ 2498.00
	Blyda Ford Sales, Inc., Northampton, Mass. 2300.00
	plus \$110.00 for spare tire, etc.
	Easthampton Motor Sales, Inc., Easthampton, Mass. 2492.70
	Germano Ford Sales, Easthampton, Mass. 2449.00
	F. N. Graves & Son, Inc., Williamsburg, Mass. 2458.00
	Harold Kent Ford, Inc., Chicopee Falls, Mass. 2377.00
	International Harvester Co., West Springfield, Mass. 2344.00
	Mutual Ford Inc., Springfield, Mass. 2487.00
	Southampton Auto Service, Southampton, Mass. 2769.73
	Valley Motor Sales, Ware, Mass. 2405.00

On the thirtieth day of December, 1960, it was voted by the County Commissioners of Hampshire County to concur in the vote of the Board of Hampden County Commissioners on December 28, 1960 in awarding the contract for a new truck for the Mt. Tom State Reservation to Harold Kent Ford, Inc. of Chicopee Falls, Massachusetts for the sum of \$2377.00.

-----

#### Request Continuance of Present Master Medical Insurance Plan.

Request Continuance  
of Present Master  
Medical Insurance  
Plan.

4044½. ✓

At a meeting of the County Commissioners on the sixth day of December, 1960 it was voted to authorize Howard A. Banner, County Treasurer to request William A. Burke, Executive Secretary, State Employees' Group Insurance Commission in Boston for a continuance of our present Master Medical Protection Plan for the members of Hampshire County and the towns and districts within the county who have elected to participate in our plan, until the Legislature acts upon a Bill submitted by us requesting special legislation to continue our present group insurance plan; said continuance is requested to January 1, 1962 on the basis of undue hardship.

On the ninth day of December aforesaid, William A. Burke, Executive Secretary, State Employees' Group Insurance Commission and Ernest G. Cushing, District Manager, Blue Cross-Blue Shield attended County Commissioners' meeting and discussed the county's group insurance plan.

On the twenty-third day of December, 1960 it was voted by the County Commissioners to request permission of Blue Cross-Blue Shield to extend our present Hospital, Surgical and Medical group insurance plan for a 30-days' grace period.

On the thirtieth day of December, 1960, notice was received from the State Employees' Group Insurance Commission in Boston that the county's request for a waiver of the rules and regulations had been denied. Notice was also received from Blue Cross-Blue Shield that the Executive Director, William A. Burke of the Group Insurance Commission, had informed them that

they do not have authority to grant the County of Hampshire a 30-day extension of its present schedule of benefits as requested.

Dec. Adj. Term.  
1960.

-----

Vote to Approve Transfers Within the Appropriation.

Under the provisions of Section 2 of Chapter 381 of the Acts of 1960, it was voted by the County Commissioners on the twenty-third day of December, 1960 to approve the following transfer within the appropriation:

Item 9 - Law Library:

The sum of \$11.30 from Main Group 2 to Main Group 4

The sum of \$30.00 from Main Group 3 to Main Group 4

And on the thirtieth day of December aforesaid it was voted by the County Commissioners to approve the following transfers:

Item 6 - County Treasurer:

The sum of \$99.90 from Main Group 2 to Main Group 3

Item 14- District Court of Hampshire at Northampton:

The sum of \$54.03 from Main Group 3 to Main Group 4

Item 26- Miscellaneous & Contingent Expenses:

The sum of \$38.00 from Main Group 2 to Main Group 3

Vote re  
Transfers Within  
the Appropriation.  
4059.

-----

Vote to Accept Provisions of Chapter 647 of the Acts of 1960.

On the thirtieth day of December, 1960 it was voted by the County Commissioners to accept the provisions of Chapter 647 of the Acts of 1960 being An Act Increasing the Amounts of Pensions and Retirement Allowances Payable to Certain Former Public Employees.

Vote to Accept  
Chapter 647 of  
the Acts of 1960.  
4062.

-----

Vote to Accept Blue Cross - Blue Shield Rates.

On the thirtieth day of December, 1960 it was voted by the County Commissioners to accept the rates proposed by Blue Cross-Blue Shield on December 1, 1960 as amended by letter of December 29, 1960 for the group hospital, medical, surgical and prolonged illness coverage beginning January 1, 1961 for all employees participating in the County of Hampshire plan, namely:

Vote to Accept  
Blue Cross  
Rates.  
4063.✓

	<u>Single</u>	<u>Family</u>
Semi-private Blue Cross with \$25 deductible	\$ 3.60	\$10.68
Plan B, Blue Shield	1.82	6.38
\$5,000 Prolonged Illness Certificate with Rider 1R1	.84	1.68
	<hr/>	<hr/>
	\$ 6.26	\$ 18.74

-----

Vote to Request Permission to Transfer from Reserve Fund.

Dec. Adj. Term.  
1960.

On the thirtieth day of December, 1960 it was voted by the County Commissioners to request permission of the Director of Accounts to transfer the sum of \$24.80 from the Reserve Fund to Item 21, Mt. Tom State Reservation - Code 503 to cover Hampshire County's share of the excess amount over the appropriation to pay for a new truck.

-----

Vote to Establish a Schedule of Group Life Insurance, etc.

Vote to Establish  
Schedule of Group  
Life Insurance.  
4065.✓

Under the provisions of Section 11 of Chapter 730 of the Acts of 1956, Chapter 32B of the General Laws (Ter. Ed.) it was voted by the County Commissioners on the thirtieth day of December, 1960 to establish a schedule of group life, accidental death and dismemberment insurance for each employee and a schedule of hospital, surgical and medical benefits for employees and their dependents of Hampshire County and cities and towns within said county and districts which are wholly or principally within the aforesaid county. The amount of group life insurance on each employee shall be Two Thousand Dollars (\$2,000.00) and the amount of group accidental death and dismemberment insurance on each employee shall be Two Thousand Dollars (\$2,000.00). The amount of hospital, surgical and medical benefits in said schedules shall equal but not exceed the overall benefits provided to employees of the Commonwealth of Massachusetts and their dependents under Chapter 32A of the General Laws (Ter. Ed.).

-----

Hampshire, ss.

On this thirtieth day of December, 1960, it is ordered by the County Commissioners here that this meeting be now adjourned without day. And the same was adjourned accordingly.

-----

Hampshire, ss.

On the third day of January, 1961, the County Commissioners met according to adjournment.

-----

Accounts.

Sundry Bills against the County are now presented examined and allowed.

Accounts.  
4046.

And the same amounting in all to the sum of eighty four thousand three hundred forty dollars and sixty-one cents are ordered to be paid out of the County Treasury.

And certified to the County Treasurer January 3, 1961.

Dog Damages.

The sum of two thousand eight hundred twenty three dollars and seven cents is allowed for damages done to livestock or fowls by dogs and for services performed under Chapter 140 of the General Laws (Ter. Ed.) and the same is ordered to be paid out of the monies received by the Treasurer under the provisions of said Act.

And certified to the County Treasurer January 3, 1961.

Dec. Adj. Term.  
1960.

Bond of Register of Deeds Approved.

Bond of Raymond A. Warner, Esquire as Register of Deeds in the sum of three thousand dollars (\$3,000) examined and approved as to surety and amount in accordance with the provisions of Chapter 219 of the Acts of 1937, on the third day of January, 1961.

Bond of Register  
of Deeds Approved.  
4066.

Bond of Assistant Register of Deeds Approved.

Bond of Katherine E. O'C. O'Donnell, Assistant Register of Deeds in the sum of one thousand dollars (\$1,000) examined and approved as to surety and amount, in accordance with the provisions of Section 3 of Chapter 214 of the Acts of 1939, on the third day of January, 1961.

Bond of Assistant  
Register of Deeds  
Approved.  
4067.✓

Vote to Approve Change in Classification for Sarah A. Byrne.

On the third day of January, 1961 it was voted to approve a change in classification for Sarah A. Byrne in the County Treasurer's office from Principal Clerk, J.G. 9-7 at \$4862 per annum to Head Clerk, J.G. 11-5 at \$5174 per annum effective January 1, 1961. (1/11/61 approved by County Personnel Board effective July 1, 1961 instead of January 1, 1961)

Vote to Approve  
Change in  
Classification  
of Sarah A. Byrne.  
4068.

Hampshire, ss.

On the third day of January, 1961, it is ordered by the County Commissioners here that this meeting be now adjourned to Tuesday the seventh day of February, 1961 at ten o'clock in the forenoon.

And the same was adjourned accordingly.

Hampshire, ss.

On the sixth day of January, 1961, the County Commissioners met according to adjournment.

## Re Estimates for the Hampshire County Retirement System.

Dec. Adj. Term.  
1960.

On the sixth day of January, 1961, acting under the provisions of Section 22-(7-c-ii) of Chapter 32 of the General Laws (Ter. Ed.) the County Commissioners certified to the Board of Selectmen of the following-named towns and to the Treasurer of the following-named districts the amounts which have been allocated by the Hampshire County Retirement Board, totaling the sum of \$155,512.98, to be appropriated and paid on or before July 1, 1961 by said Towns and Districts to the treasurer-custodian of the Hampshire County Retirement System to be credited to the funds thereof:

Hampshire County	\$ 20,907.00
Hospital District	16,279.00
Amherst	23,398.98
Amherst-Pelham Regional School District	5,561.00
Belchertown	4,085.00
Belchertown-Granby Welfare District	606.00
Chesterfield	901.00
Cummington	1,584.00
Goshen	217.00
Granby	3,464.00
Hadley	5,313.00
Hatfield	2,796.00
Huntington	1,476.00
Middlefield	342.00
Pelham	217.00
Plainfield	342.00
South Hadley	30,912.00
South Hadley Fire District #1	7,006.00
South Hadley Fire District #2	1,212.00
Southampton	2,315.00
Ware	20,567.00
Western Hampshire Welfare District	575.00
Westhampton	528.00
Williamsburg	3,029.00
Worthington	1,740.00
Belchertown Water Department	<u>140.00</u>
	\$155,512.98

Board of County  
Commissioners  
Organized,  
4072.

## Board of County Commissioners Organized for Year 1961.

At a meeting of the County Commissioners held on the sixth day of January, 1961, being the first meeting of the board after the first Wednesday of January in the year 1961, the County Commissioners organized for the ensuing year and elected Edwin M. Podolak, Esquire of Hadley, Chairman of the board. There were two votes for Mr. Podolak and one blank ballot.



Organization of Board of Trustees of Hampshire County Sanatorium.

At a meeting of the County Commissioners of Hampshire County held on the sixth day of January, 1961, the trustees of the Hampshire County Sanatorium organized for the ensuing year and elected Raymond A. Lyman, Esquire of Easthampton, Chairman of the Board of Trustees of the Hampshire County Sanatorium. Unanimous vote.

Dec. Adj. Term.  
1960.

Chairman of Deer Hill State Reservation Elected.

At a meeting of the County Commissioners held on the sixth day of January, 1961, Hiram H. Brownell, Esquire of Northampton was elected Chairman of the trustees of the Deer Hill State Reservation. There were two ballots cast for Mr. Brownell and one blank.

Chairman of Deer Hill State Reservation Elected.  
4074.

Vote to Reappoint County Dog Officers.

Under the provisions of Section 165 of Chapter 140 of the General Laws (Ter. Ed.) it was voted by the County Commissioners on the sixth day of January, 1961 to reappoint the following as County Dog Officers for the year 1961:

County Dog Officers Reappointed.  
4075.

- Stephen Pilch of Ware
- Carl W. Martell of Easthampton
- John F. Boyle of West Chesterfield

Hampshire, ss.

On this sixth day of January, 1961, it is ordered by the County Commissioners here that this meeting be now adjourned without day.

And the same was adjourned accordingly.

On the tenth day of January, 1961, the County Commissioners met according to adjournment.

Vote to Request Permission to Transfer from the Reserve Fund.

On the tenth day of January, 1961, it was voted by the County Commissioners to request permission of the Director of Accounts to transfer the sum of \$3908.17 from the Reserve Fund to Item 14, District Court of Hampshire at Northampton as follows:

Re Transfer from the Reserve Fund.  
4077.

To Code 110 - Temporary employees	\$ 1395.35
443 - Notary Public commissions, issuing warrants	2508.07
561 - Secretarial chairs	2.50
564 - Typewriter	<u>2.25</u>
	\$ 3908.17

Hampshire, ss.

Dec. Adj. Term.  
1960.

On this tenth day of January, 1961, it is ordered by the County Commissioners here that this meeting be now adjourned without day.

And the same was adjourned accordingly.

-----

Bond of County Treasurer Approved.

Bond of County  
Treasurer  
Approved.  
4071.

On the sixth day of January, 1961, bond of Howard A. Banner, Esquire as County Treasurer in the sum of fifty thousand dollars (\$50,000) examined and approved as to surety and amount by the County Commissioners in accordance with the provisions of Chapter 35, Section 3 of the General Laws (Ter. Ed.).

On the eleventh day of said January, bond approved as to form by Edward J. McCormack, Jr., Attorney General by John J. Grigalus, Asst. Atty. General and filed.

-----

Selectmen of Westhampton, Petition for Relocation of Main Road (Route 66) from Station 74+00 to Station 102+42.34.

To the County Commissioners of the County of Hampshire.

Respectfully represent your petitioners, being inhabitants of the town of Westhampton, that common convenience and necessity require the relocation of Main Road (Route 66), so-called described as follows:

Beginning at Sta. 74+00 and extending in a general easterly direction to Sta. 102+42.34.

WHEREFORE, your petitioners pray that you will, after due notice, view and hearing, as soon as may be, proceed to relocate said Main Road or such portion thereof as may be deemed necessary and proper.

Dated this 11th day of July, 1960.

Selectmen of  
Westhampton,  
Petition for  
Relocation of  
Main Road.  
4000.

Earl R. Gett, Sr.

Frank B. Montague

Philip J. Clapp

Selectmen of the town of Westhampton.

The foregoing petition was filed July 15, 1960. The Commissioners, deeming a view of the premises expedient, appointed Friday, the twelfth day of August then next and eleven o'clock in the forenoon, at the premises in Westhampton as the time and place for viewing the premises; and caused a copy of said petition to be served upon the clerk of the town of Westhampton, being the town within which such relocation was prayed for, fifteen days at least before the time appointed for said view; and also caused abstracts of said petition, containing the substance thereof, to be posted in two public places in said town; and also gave notice to all persons interested by causing a copy of said petition to be published two

weeks successively in the Daily Hampshire Gazette, a newspaper published in said County, said posting and the last publication of said copy having been seven days at least before the time appointed for said view; and before said view was had, said Commissioners gave notice in like manner as described in the foregoing notice of the petition, to all persons interested, of the time and place for commencing said view.

Dec. Adj. Term.  
1960.

And on the said twelfth day of August the Commissioners met at the time and place appointed, and proceeded to view the premises, and having viewed the same the Commissioners then determined to hear the parties at the same time as said view; and having heard the parties, said Commissioners then proceeded to consider and adjudicate upon the prayer of said petition; and after considering the same, said Commissioners did then and there adjudge that common convenience and necessity require that said relocation be made. This hearing was thence continued for filing of plans and descriptions.

On the thirteenth day of January, 1961, the Commissioners met and did order that said relocation be made in accordance with plan on file and the following description:

The layout is located on Main Road, so-called, beginning at a point which marks the easterly terminus of the March 18, 1955, County Layout of said Main Road, and extending thence along Main Road for a distance of 2,629.18 feet to a point which is marked as the westerly terminus of the June 9, 1959 County Layout of said Main Road.

DESCRIPTION OF CENTERLINE

The centerline from which the following stations, sideline, taking and discontinuance descriptions are described, was computed from a survey made by the engineers of the Massachusetts Department of Public Works, and is more fully described as follows:

Beginning at a point on Main Road, so-called, at station 74+00.00 of the March 18, 1955 County Layout of said Main Road;

Thence on a curve to the left, which has a radius of 800.00 feet, a distance of 529.13 feet to a point;

Thence S 74°-20'-20" E a distance of 674.00 feet to a point;

Thence on a curve to the left, which has a radius of 1000.00 feet, a distance of 384.68 feet to a point.

Thence N 83°-37'-15" E a distance of 212.19 feet to a point;

Thence on a curve to the left, which has a radius of 1025.65 feet, a distance of 484.18 feet to a point;

Thence N 56°-34'-23" E a distance of 345.00 feet to Station 100+29.18, being the end of the centerline of this layout.

DESCRIPTION OF THE NORTHERLY LOCATION LINE

The northerly location line begins at a point N 53°-33'-25" E and 8 feet more or less from the existing county layout, said point being N 53°-33'-25" E and 40.00 feet distant from Station 74+00.00 of the herein-

Dec. Adj. Term.  
1960.

before described centerline;

Thence on a curve to the left, which has a radius of 760.00 feet, a distance of 502.67 feet;

Thence S 74°-20'-20" E a distance of 674.00 feet;

Thence S 15°-39'-40" W a distance of 10.00 feet;

Thence on a curve to the left, which has a radius of 970.00 feet, a distance of 373.14 feet;

Thence N 83°-37'-15" E a distance of 212.19 feet;

Thence on a curve to the left, which has a radius of 995.65 feet, a distance of 470.01 feet;

Thence N 56°-35'-12" E a distance of 342.80 feet to a point, said point being S 37°-37'-43" E and 13 feet more or less from the existing county layout, and N 37°-37'-43" W and 30.00 feet from the centerline station 100+29.18.

DESCRIPTION OF SOUTHERLY LOCATION LINE

The southerly location begins at a point S 53°-33'-25" W and about 6 feet from the existing county layout, said point being S 53°-33'-25" W and 40.00 feet from Station 74+00.00 of the hereinbefore described centerline;

Thence on a curve to the left, which has a radius of 840.00 feet, a distance of 555.58 feet to a point;

Thence S 74°-20'-20" E a distance of 674.00 feet to a point;

Thence N 15°-39'-40" E a distance of 10.00 feet to a point;

Thence on a curve to the left, which has a radius of 1030.00 feet, a distance of 396.22 feet to a point.

Thence N 83°-37'-15" E a distance of 212.19 feet to a point;

Thence on a curve to the left, which has a radius of 1055.65 feet, a distance of 498.34 feet to a point.

Thence N 56°-33'-34" E a distance of 347.20 feet to a point, said point being S 37°-37'-43" E and about 7 feet from the southerly existing county layout, and S 37°-37'-43" E and 30.00 feet from Station 100+29.18 on the centerline.

For the purpose of relocating said Main Road, the County Commissioners, acting for said County of Hampshire, by virtue of the power and authority conferred upon them by Chapter 82 of the General Laws (Ter. Ed.) and of any and every other power and authority them hereto in any wise enabling, having complied with all the preliminary requirements prescribed by law, do hereby take in fee simple in the name and on behalf of the County of Hampshire, the land hereinafter referred to and rights in land and all easements, privileges and appurtenances thereto belonging, being several parcels of land situate in the Town of Westhampton, County of Hampshire, including all trees located thereon, said parcels of land being shown on a plan hereinbefore referred to, entitled: "Commonwealth of

Massachusetts Plan of Main Road - Route 66 Town of Westhampton Hampshire County as laid out by the County Commissioners December 30, 1960 - Scale 1" = 40' Davis Engineering Company Northampton, Mass."; said plan to be filed with a copy of this Order of Taking which is to be recorded in the Registry of Deeds of Hampshire County at Northampton.

Dec. Adj. Term.  
1960.

For damages sustained by persons in their property by reason of the aforesaid takings, the following awards are made:

<u>No. of Parcel</u>	<u>Supposed Owner</u>	<u>Area - Sq. Ft.</u>	<u>Award</u>
1	Aaron Fisher Estate	125±	\$1.00
3	Aaron Fisher Estate	11,374±	
2	Charles Norris	35,080±	1.00
4	Warren O. McAvoy	2,642±	1.00
5	Arthur E. Delisle et ux	1,590±	1.00
6	Donald B. Lyman	240±	
7	Donald B. Lyman	9,816±	
8	Donald B. Lyman	400±	1.00

The names of owners herein given, although supposed to be correct, are such only as matters of opinion and belief.

The Selectmen of the Town of Westhampton are directed to cause permanent markers either of stone or concrete to be erected and maintained at appropriate places along said layout in order that the location of the highway may be readily ascertained.

Edwin M. Podolak

Raymond A. Lyman

Hiram H. Brownell

Hampshire County Commissioners.

January 13, 1961.

Hampshire, ss.

On this thirteenth day of January, 1961, it is ordered by the County Commissioners here that this meeting be now adjourned without day.

And the same was adjourned accordingly.

Julius J. Sofinowski et ux vs. Board of Assessors of the town of Williamsburg, Appeal from refusal of Board of Assessors of Town of Williamsburg to abate 1960 Real Estate Tax.

Gentlemen:

Subject: Petition for Tax Abatement

The undersigned, Julius J. and Sylvia C. Sofinowski, do hereby appeal from the refusal of the Board of Assessors of the Town of Williamsburg to abate taxes for the year 1960 assessed on real estate situated in that town.

Julius J. Sofinowski  
vs  
Board of Assessors  
of Williamsburg.  
4060.

Dec. Adj. Term.  
1960.

The three parcels of real estate on which we petition tax abatement are the same three on which your office directed on February 13, 1959 that the valuations should be reduced.

1. Land on South Street
2. Garage and land on South Main Street
3. Vacant lot on South Main Street

An application for abatement to the Board of Assessors was denied by letter November 18, 1960.

Our assessments are larger comparatively, than those of our neighbors and abutters. We place our appeal on the fact that such assessment is unfair and discriminatory.

The tax has been paid.

Respectfully submitted,

/s/ JULIUS J. SOFINOWSKI

Julius J. Sofinowski

/s/ SYLVIA C. SOFINOWSKI

Sylvia C. Sofinowski

The foregoing Appeal was filed December 29, 1960. A certified copy was transmitted by Registered Mail to the Board of Assessors of the Town of Williamsburg under the provisions of Section 64, Chapter 59 of the General Laws (Ter. Ed.) on the aforesaid twenty-ninth day of December.

On the twenty-third day of January, 1961, a two dollar transfer fee and written notice was received by the Clerk of the Board of County Commissioners that the Town of Williamsburg (by Kenneth B. Bowen, Esquire, Attorney for the Town) elects to have the aforesaid Appeal heard and determined by the Appellate Tax Board. Accordingly, the transfer fee and all papers with respect to such complaint in the files of the County Commissioners were forwarded to the Clerk of the Appellate Tax Board in Boston.

-----  
Hampshire, ss.

On the twenty-sixth day of January, 1961, the County Commissioners met according to adjournment.

-----  
Vote to Approve Change in Classification of Irene G. Olander.

On the twenty-sixth day of January, 1961, it was voted by the County Commissioners to approve a change in classification of Irene G. Olander, Principal Clerk, J.G. 9-4 at \$4355 in the County Treasurer's Office to Principal Account Clerk, J.G. 10-5 at \$4849; said change to become effective July 1, 1961.

-----

Re Change in  
Classification of  
Irene G. Olander.  
4079.

Vote to Approve Appointment of Helen A. Ashlaw.

On the twenty-sixth day of January, 1961, it was voted by the County Commissioners to approve the appointment of Helen A. Ashlaw, Permanent Junior Clerk-Typist, one-half time between the County Commissioners' Office and District Court Probation Office to Permanent full-time Junior Clerk-Typist, J.G. 3-2 in the office of the District Court of Hampshire Probation Office at \$3133 per annum effective July 1, 1961.

Dec. Adj. Term.  
1960.

Hampshire, ss.

On this twenty-sixth day of January, 1961, it is ordered by the County Commissioners here that this meeting be now adjourned without day.

And the same was adjourned accordingly.

On the twenty-seventh day of January, 1961, the County Commissioners met according to adjournment.

Agreement re Camp Hodgkins.

On the twenty-seventh day of January, 1961 it was voted by the County Commissioners to permit the Community Young Men's Christian Association of Northampton, Massachusetts the use of the facilities at Camp Hodgkins in Leeds, Massachusetts for the summer camping season of 1961; the aforesaid Y.M.C.A. to pay the County of Hampshire the sum of twenty-five dollars and to assume the cost of utilities.

Agreement re  
Camp Hodgkins.  
4081.

Estimates of the Receipts and Expenditures of the County of Hampshire for the Year Ending December 31, 1961.

Interest on county debt	\$ 3,500.00
County commissioners, salaries and expenses	17,731.00
Transportation and expenses of county and acting commissioners	1,000.00
Clerk of courts, salaries and expenses	25,008.00
County treasurer, salaries and expenses	18,465.50
Sheriff, salary and expenses	7,055.00
Registry of deeds, salaries and expenses	53,565.63
Registry of probate, salaries and expenses	4,528.25
Law library, salaries and expenses	7,785.00
Highways, including state highways, bridges and land damages	164,820.00
Examination of dams	2,300.00
Criminal costs in superior court	25,778.55
Civil expenses in supreme judicial, superior, probate and land courts, including auditors, masters and referees	41,289.00
District courts, salaries and expenses	101,187.06
Medical examiners and commitments of insane	11,285.00

County Estimates  
for 1961.  
4082.

Dec. Adj. Term.  
1960.

Jail and house of correction, maintenance and operation	106,027.68
Training school	400.00
Court house and registry buildings, maintenance and operation	35,009.58
Agricultural school or county aid to agriculture, maintenance and operation	49,827.41
State reservation, maintenance and operation, Mt. Tom	5,599.44
State reservation, maintenance and operation, Deer Hill	350.00
Hospital or sanatorium	188,477.63
Preventorium, health service	300.00
Non-contributory pensions	4,744.17
Contributory retirement system and supervisory expenses	21,087.20
Miscellaneous and contingent expenses	2,662.38
Unpaid bills of previous years	400.00
Reserve Fund	10,000.00
Reserve for salary adjustments	15,000.00
Advertising recreational, industrial and agricultural advantages of the county	7,350.00
Forest development in co-operation with the state	2,044.00
Radio system for fire protection	1,500.00
Soil conservation	1,120.00
Group insurance	12,000.00
Off-street parking	14,500.00
	<hr/>
Total amount of appropriations	\$ 963,697.48
Less estimated amount available for reduction of county tax	154,636.53
	<hr/>

And the County commissioners of Hampshire County are hereby authorized to levy as the county tax of said county for the current year, in the manner provided by law, the sum of \$ 809,060.95

-----  
County Commissioners' Report for 1960.

The County Commissioners in compliance with the requirements of Chapter 35, Section 26 of the General Laws (Ter. Ed.) submit the following report:

PROCEEDINGS AND EXPENDITURES

Except as otherwise stated in this report, all expenditures have been for the usual and necessary running expenses of the county, viz: Maintaining the Courts, Salaries of County Officers and Clerical Assistance in County Offices, Care of County Buildings, Sanatorium, Support of Prisoners and Maintaining the Jail and House of Correction, Fuel, Lights and Water, Highways and Land Damages, Law Library, Examination of Dams, Medical Examiners and Commitments of Insane, County Aid to Agriculture, State Reservations, Pensions and Retirement System, Advertising the Recreational, Industrial and Agricultural Advantages of the County, and Group Insurance. For specific details thereof, reference may be had to the report of the

County  
Commissioners'  
Report.  
4083.



County Treasurer to which this is annexed.

#### MEETINGS

The County Commissioners hold meetings the first Tuesday of March, September and December and the Tuesday next after the second Monday of June and also every first Tuesday of the month and every Friday morning during the entire year.

The Commissioners in their capacity as Trustees of the Hampshire County Sanatorium meet at the hospital on the second Mondays of March, June, September and December for the purpose of inspecting the Sanatorium and discussing policies for the administration of the same.

#### APPROPRIATIONS AND EXPENDITURES

Following is a list of appropriations and expenditures for 1960:

Item	Appropriation	Expenditures
Interest on county debt	\$ 6,500.00	\$ 4,001.54
County Commissioners, salaries and expenses	17,391.00	17,287.11
Transportation and expenses of County and Acting Commissioners	700.00	732.54
Clerk of Courts, salaries and expenses	22,996.94	22,975.42
County Treasurer, salaries and expenses	17,730.50	17,756.84
Sheriff, salary and expenses	6,695.00	6,462.50
Registry of Deeds, salaries and expenses	51,233.41	49,564.59
Registry of Probate, salaries and expenses	4,320.00	3,062.08
Law Libraries, salaries and expenses	7,110.00	7,303.66
Highways, including state highways, bridges and land damages	146,785.00	62,365.35
Examination of dams	1,500.00	1,776.35
Criminal costs in superior court	19,178.85	18,763.77
Civil expenses in supreme judicial, superior, probate and land courts, including auditors, masters and referees	40,531.00	31,685.64
District Courts, salaries and expenses	92,035.44	93,286.36
Medical Examiners and commitments of insane	11,915.00	10,127.20
Jails and Houses of Correction, maintenance and operation	100,320.87	98,065.39
Training School	400.00	. . . .
Court House and Registry Buildings, maintenance and operation	33,282.58	33,145.51
County Aid to Agriculture	47,415.91	48,375.39
Mt. Tom State Reservation	6,824.37	5,607.53
Deer Hill State Reservation	350.00	73.50
Sanatorium	163,481.25	163,481.25
Preventorium, health service	300.00	96.08
Non-contributory pensions	8,220.63	5,436.55
Contributory Retirement System and supervisory expenses	19,910.74	19,910.74
Miscellaneous and contingent expenses	2,790.84	2,189.28

Dec. Adj. Term.  
1960.

Dec. Adj. Term.  
1960.

Unpaid bills of previous years	800.00	707.36
Reserve Fund	10,000.00	
Reserve for salary adjustments	13,857.32	
Advertising recreational, industrial and agricultural advantages of the county	7,500.00	5,804.94
Forest development	2,044.00	
Soil Conservation - Hampshire County	1,120.00	1,024.07
Group Insurance	13,200.00	11,628.64
	<hr/>	<hr/>
	\$ 878,440.65	\$ 742,697.18
Amount reserved from 1960 appropriation to be paid in 1961 on unpaid highway contracts		<hr/>
		72,712.60
		<hr/>
		\$ 815,409.78

#### TRANSFERS FROM RESERVE FUND

Because the expenditures were in excess of the appropriation passed by the Legislature, the following transfers were made from the Reserve Fund with the approval of the Director of Accounts, viz:

Transportation and expenses of county and acting commissioners	\$ 75.00
Law Library	245.00
Examination of dams	276.35
Civil expenses in supreme judicial, superior, probate and land courts, including auditors, masters and referees	560.00
District courts, salaries and expenses	4,108.17
Court house and registry buildings, maintenance and operation	400.00
Mt. Tom State Reservation	24.80
	<hr/>
	\$ 5,689.32

#### COUNTY DEBT

Hampshire County has no county debt. There are no sums remaining to be paid nor any county taxes due and unpaid.

#### COUNTY TAX

Chapter 381 of the Acts of 1960 authorized the County Commissioners of Hampshire County to levy a county tax for the year 1960 in the sum of \$698,541.30 and Chapter 751 of the Acts of 1960 authorized an additional sum of \$7,512.00 as a supplemental county tax, aggregating a total tax of \$706,053.30.

#### TEMPORARY LOANS

<u>Amount</u>	<u>Purpose of Loan</u>	<u>Date of Notes</u>	<u>Date Payable</u>
\$200,000	Anticipation of taxes	Mar. 7, 1960	Nov. 7, 1960
\$150,000	Care and Maintenance of Hampshire County Sanatorium	Mar. 10, 1960	Mar. 10, 1961
\$150,000	Anticipation of taxes	Aug. 15, 1960	Nov. 7, 1960
\$100,000	Care and Maintenance of Hampshire County Sanatorium	Sep. 23, 1960	Mar. 10, 1961

The First National Bank of Northampton and the Northampton National Bank acting jointly, agreed to loan the County of Hampshire its requirements for the year 1960 on the basis of 2.35% discount per annum; all of said loans to be divided equally between the two local banks.

Dec. Adj. Term.  
1960.

#### EMERGENCY LOAN

On December 2, 1960 notice of approval of an emergency loan in the sum of \$60,000 was received from the Attorney General and Director of Accounts for a term not to exceed two years. This was granted under authority of Section 36A of Chap. 35, of the General Laws for the purpose of providing funds for the conversion of the female ward at the Hampshire County Sanatorium to a chronic disease unit.

#### POST-WAR REHABILITATION FUND

There is a balance of \$12,374.60 in the Post-War Rehabilitation Fund.

#### IMPROVEMENTS TO COUNTY BUILDINGS

Bids were invited for painting the following rooms in the Court House and Hall of Records:

Exterior and Interior of Hall of Records:

Extension Service corridor

Registry of Probate and four adjoining rooms

Interior of Court House:

Clerk of Court's Office

County Treasurer's Office

It was voted to accept the lowest bid of \$1,720.00 which was proposed by H. L. Childs & Son of Northampton, Massachusetts.

John E. Fisher of Northampton was authorized to repair the lead flashing on the chimney at the Courthouse, the built-in copper gutters on the King and Gothic Street sides of the building, the slate and copper hips and masonry on the chimney at a cost of \$263.80 for labor and materials and \$350.00 for steeplejack service, a total of \$613.80.

#### JAIL AND HOUSE OF CORRECTION

The County Commissioners made their semi-annual inspections of the Jail and House of Correction on March 25 and August 26, 1960.

Permission was granted by the County Commissioners to the inmates of the Jail and House of Correction to donate blood to the Red Cross under the provisions of Chapter 382 of the Acts of 1959.

Lawler Steeple Service of Northampton was engaged to paint the tower and ventilators on the roof of the Jail and to scrape and sandpaper loose paint and apply one coat of metal paint to the tower for the sum of \$400; also to screen the ventilators at a cost of \$75.

Proposals were invited for installing copper eavestroughs on the rear roof and repointing the masonry at the House of Correction. It was

Dec. Adj. Term.  
1960.

voted to accept the bid of Evans Brothers of Florence at a sum not to exceed one thousand dollars.

Bids were advertised for furnishing one year's supply of Bread, Meat and Milk and the contracts were awarded to the lowest bidders, viz:

Bread - To Maloney's Bakery, Northampton  
Meat - To Bizz's Market, Northampton  
Milk - To Cooper's Dairy, Florence

The home garden at the Jail was planted with the following: Lettuce, Cucumbers, String Beans, Tomatoes, Beets, Swiss Chard, and Onions. These vegetables were consumed by the inmates of the institution as they matured.

The 3-acre farm in the Northampton Meadows gainfully employed an average of 10 inmates daily during the growing and harvesting season. Following is a list of produce raised on the farm:

50 bu. Beets	5000 heads Cabbage
50 bu. Carrots	350 bu. Potatoes
1 ton Misc. Squash	160 bu. Tomatoes
30 bu. Cucumbers	60 bu. String Beans

From the above produce there were 500 gallons of vegetables canned, to be consumed by the inmates during the winter months, and four barrels of Sauerkraut were made.

PETITIONS FOR RELEASE FROM HOUSE OF CORRECTION ----- GRANTED

Charge	Sentence	Expiration Date	Date of Parole
Assault and Battery	2 months	Feb. 16, 1960	Jan. 16, 1960
Disturbing the Peace	2 months		
Drunkenness,	30 days,		
Drunkenness,	30 days,		
and Drunkenness	30 days	May 29, 1960	May 7, 1960
Violation Auto Laws; without Authority;	2 months	Jan. 2, 1961	Dec. 23, 1960
False Name	Fine \$25		

PETITIONS DENIED BY PROBATION OFFICERS

Charge	Sentenced	Denied
Assault and Battery by means of dangerous weapon	9 months June 8, 1959	Jan. 22, 1960
Indecent Assault on female under Age 14, 2 counts	2 years June 8, 1959	July 1, 1960
Forgery	1 year Oct. 13, 1959	July 1, 1960
Indecent Assault on female under Age 14	2 years June 8, 1959	Oct. 18, 1960
Drunkenness & drunkenness	30 days & 30 days Oct. 21, 1960	Nov. 25, 1960

## RECOMMITMENT TO HOUSE OF CORRECTION

Charge	Released	Recommitted	Dec. Adj. Term.
Disturbing the Peace; Drunkenness and Drunkenness	May 7, 1960	May 16, 1960	1960.

## ABATEMENT OF TAXES

(3906) Henry A. and Jean Lonczak vs. Board of Assessors of the Town of Belchertown, Appeal from refusal to abate 1959 real estate tax. This appeal was filed December 8, 1959. After a view of the premises and a hearing with the Board of Assessors in Belchertown, the following Finding and Order was made on June 7, 1960: a reduction of \$2000 in the assessed valuation of the dwelling on Franklin Street.

(3923) Allan A. and Lorraine F. Vogel vs. Board of Assessors of the Town of Williamsburg, Appeal from refusal to abate 1959 real estate tax. This appeal was filed January 5, 1960. On February 4, 1960, written notice was received from the Town Counsel of the Town of Williamsburg that said town elects to have this appeal heard and determined by the Appellate Tax Board. Accordingly, all papers in this file with respect to this complaint were forwarded to the Appellate Tax Board forthwith.

(3932) Julius J. and Sylvia C. Sofinowski vs. Board of Assessors of the Town of Williamsburg. This appeal was from the refusal to abate 1959 real estate tax and was filed on January 12, 1960. On February 4, 1960, written notice was received from the Town Counsel of the Town of Williamsburg that said town elects to have this appeal heard and determined by the Appellate Tax Board. Files were transferred accordingly.

(3942) Desire and Jennie Dostie vs. Board of Assessors of the Town of Williamsburg, Appeal from refusal to abate 1959 real estate tax. This appeal was filed February 9, 1960. On March 8, 1960, written notice was received from the Town Counsel of the Town of Williamsburg that said town elects to have this appeal heard and determined by the Appellate Tax Board.

(3955) Western Capital Corporation of Massachusetts vs. Board of Assessors of the City of Northampton, Appeal from refusal to abate 1959 real estate tax. This appeal was filed March 31, 1960 and on April 29, 1960 a motion to dismiss appeal was filed and allowed.

(4060) Julius J. Sofinowski et ux vs. Board of Assessors of Town of Williamsburg, Appeal from refusal of Board of Assessors to abate 1960 real estate tax. This appeal was filed December 29, 1960 and is still pending.

## MT. TOM STATE RESERVATION

Bids were advertised for furnishing a 1960 or 1961 Model Cab and Chassis Truck with 6 cylinder motor for use on the Mt. Tom State Reservation. Of the ten bids received it was voted to accept the one of Harold Kent Ford, Inc. of Chicopee Falls in the sum of \$2377.00.

Dec. Adj. Term.

1960.

## HAMPSHIRE COUNTY MUTUAL AID CIVIL DEFENSE

## FIRE SERVICE NETWORK

In 1959 a bid was received from Motorola Communications and Electronics Incorporated for furnishing and installing FM Two-Way Radio equipment for use of the Hampshire County Mutual Aid Civil Defense Fire Service in the sum of \$11,428. This bid was rejected on February 19, 1960 and new proposals were invited. On March 11, 1960 a bid was received from Motorola Communications and Electronics, Inc. in the sum of \$11,984.87 for furnishing and installing a Motorola FM Radio. This bid was accepted by the County Commissioners on condition that this award shall be null and void if a license to operate this system cannot be obtained from the Federal Communications Commission. Under the provisions of Chapter 66 of the Acts of 1959, Hampshire County is authorized to expend one-half of the above amount for a radio system in Hampshire County to aid in fire protection.

And on April 11, 1960 a license was granted by Federal Communications Commission, effective as of April 7, 1960; also Construction Permit and License were granted.

## PREVENTORIUM

## Camp Hodgkins

The Community Young Men's Christian Association of Northampton again used the facilities of Camp Hodgkins as a day camp for the fifth season. The county furnished swimming pool paint which was applied by volunteer workers of the "Y".

The Hampshire County Catholic Committee for Scouting was granted permission to use the camp for its annual Boy Scout camping and Retreat weekend.

## DAMS

(3987) Henry Renouf of Belchertown, Request approval of construction of dam at Robin Farm in said town. This request was filed on June 3, 1960. On October 7, 1960 approval was granted for construction of dam and spillway in accordance with revised plan and specifications upon recommendation of Tighe & Bond of Holyoke, Massachusetts.

(4024) On October 21, 1960 after an inspection by Tighe & Bond of the dam at Norwich Lake in the town of Huntington, the County Commissioners under the provisions of Chapter 253 of the General Laws (Ter. Ed.) issued the following directive to the Board of Selectmen of the Town of Huntington:

1. Either to breach this dam and have an open channel as wide as the existing brook thru the dam; to remove the stones forming the dam to the level of the bottom of the existing brook for the full width of the existing brook; or, if the dam is not breached then
2. To furnish and install a heavy steel screen or bar rack to be placed over the inlet of the drain pipe with a suitable cover over the top of the gate structure, in order to prevent debris from being dropped into the drain pipe; the bar rack or screen to be constructed with openings not greater than 1½" wide; to be secured so that unauthorized persons cannot remove it; to be kept clear of floating leaves and debris at all times; to be so arranged as to be easily cleared of debris which will accumulate against it.

3. Time: This work to be done before the 1961 Spring season.
4. The Town of Huntington to notify the County Commissioners whether they intend to breach this dam or to install a bar rack or screen and when they propose to undertake this work.

Dec. Adj. Term.  
1960.

On November 4, 1960 the Board of Selectmen of Huntington conferred with the County Commissioners in re this matter.

#### HAMPSHIRE COUNTY SANATORIUM

##### New Contract

On June 15, 1960 the Massachusetts Department of Public Health approved a new contract between Franklin County and Hampshire County for the joint use of the Sanatorium for the period of one year starting October 1, 1960, Berkshire County having given seasonable notice of its desire to terminate its contract with Franklin and Hampshire Counties on October 1, 1960.

##### Chronic Disease Unit

In 1959, authorization was granted under Chapter 529 to admit persons suffering with chronic diseases as patients at the Sanatorium.

On April 11, 1960, following a request of the County Commissioners, Dr. A. Daniel Rubenstein, Director of the Bureau of Hospital Facilities in Boston, submitted a report of a survey of the Sanatorium previously made by him and two others in which he enumerated the State requirements to be met in converting the female ward to a chronic disease unit. He also listed his recommendations for effecting the conversion as well as the necessary equipment which would be required for each patient's use, stressing the necessity for complete segregation of patient accommodations, facilities, equipment supplies and services for the chronic disease unit apart from those provided for the tuberculous patients' unit.

On July 27, 1960, the Commissioners met with town and city officials from the county to discuss the future of the hospital. As a result of this meeting, a study committee was appointed to look into all aspects of the problem, particularly whether or not it could be remodeled to care for the chronically ill. This committee was comprised of the three County Commissioners, Dr. Frederick W. Goodhue, Superintendent of the Hampshire County Sanatorium, Dr. Matthew S. Mickiewicz, President of Hampshire County Associated Boards of Health, John P. Mahoney, Agent of Board of Public Welfare and Agent of Bureau of Old Age Assistance for the City of Northampton, Huey McKay, Agent, Board of Public Welfare, Town of South Hadley, Robert F. Cebula, Chairman of Board of Selectmen of the Town of Ware, and Edgar G. Thompson, Manager, South Hadley Electric Light Department. This committee was divided into three groups. After many meetings and a careful study, it was the consensus of the entire group that one wing of the sanatorium should be converted to the use of chronic disease cases, subject to the approval of the State Department of Public Health.

Shortly thereafter, a floor plan showing the proposed alterations

Dec. Adj. Term.  
1960.

in accordance with the report of the Bureau of Hospital Facilities was submitted to the State Department of Public Health for review and approval. Approval of these plans has been granted.

In November, 1960 the Commissioners received permission from the Emergency Finance Board to borrow a temporary loan of \$60,000 to be used toward the cost of the proposed conversion. In an effort to minimize the cost of the alterations, the work will be done by the present sanatorium staff.

It is the hope of the Commissioners that the newly converted wing for chronics will be ready for occupancy early in 1961 and that a license will soon be granted to permit the acceptance of twenty-six chronic disease patients.

#### PENDING PETITIONS FOR ASSESSMENT OF DAMAGES

##### For Land Takings

- #9834 - Aaron Fisher and Patricia Bader vs. The Inhabitants of the County of Hampshire and the Town of Westhampton
- #9899 - Jacob Cycz vs. Inhabitants of the County of Hampshire and Inhabitants of the Town of Hadley
- #9900 - Joseph Popowich vs. Inhabitants of the County of Hampshire and Inhabitants of the Town of Hadley
- #10221- The Cooley Dickinson Hospital vs. County of Hampshire and City of Northampton
- #10414- Joseph Partyka vs. Hampshire County and the Town of Granby
- #11064- John J. Dunaj et al vs. Inhabitants of the County of Hampshire
- #11229- Glade P. Hall et al vs. County of Hampshire et al

#### CONTRIBUTORY GROUP INSURANCE PLAN

##### of Hampshire County

On April 1, 1960, notice was received from the Prudential Committee of Fire District No. 1 of the Town of South Hadley of its desire to participate in the Hampshire County Contributory Group Insurance Plan effective January 1, 1961 under Chapter 32B of the General Laws. And on May 2, 1960 a similar notice was received from the Town of Huntington.

On June 3, 1960 the County Commissioners accepted Chapter 214 of the Acts of 1960 being: An Act including certain handicapped children and certain children over the age of 19 who are students in the definition of dependents under the law relative to Contributory Group General or Blanket Insurance for persons in the service of political subdivisions of the Commonwealth (effective June 15, 1960).

The Commissioners also accepted Chapter 386 of the Acts of 1960 being: An Act extending Group General or Blanket Insurance to the surviving spouse and dependents of insured persons retired from the service of the Commonwealth or any political subdivision thereof without premium con-



tributions by the Commonwealth or any such political subdivision (effective May 17, 1960).

On December 6, 1960, the County Commissioners requested permission of the State Employees' Group Insurance Commission to continue the present Master Medical Protection Plan for the members of Hampshire County and the towns and districts within the county who have elected to participate in the county's plan, until the Legislature acts upon a Bill submitted requesting special legislation to continue our present group insurance plan.

On December 30, 1960, notice was received from the State Employees' Group Insurance Commission that the county's request for a waiver of the Rules and Regulations was denied. Notice was also received from Blue Cross - Blue Shield that they had been informed they do not have the authority to grant the County of Hampshire a 30-day extension of its present schedule of benefits as requested.

It was voted by the County Commissioners to accept the rates proposed by Blue Cross - Blue Shield for the group hospital, medical, surgical and prolonged illness coverage beginning January 1, 1961 for all employees participating in the County of Hampshire plan, namely:

	Single	Family
Semi-private Blue Cross with \$25 deductible	\$3.60	\$10.68
Plan B, Blue Shield	1.82	6.38
\$5,000 Prolonged Illness Certificate with Rider 1R1	<u>.84</u>	<u>1.68</u>
	\$6.26	\$18.74

It was also voted to accept the following premium rates of The Equitable Life Assurance Society of the United States, effective December 1 1960:

Group Life Insurance	\$1.25 per \$1000
Group Accidental Death and Dismemberment	\$0.06 per \$1000

#### HIGHWAYS

Following is a list of allotments for highway work in 1960:

Town	Highway	State	Town	County
AMHERST	South Pleasant and North Pleasant Streets	\$14,000.00	7,000.00	\$ 7,000.00
	Maintenance	3,000.00	3,000.00	3,000.00
BELCHERTOWN	Turkey Hill Road, Route 21	9,000.00	3,000.00	4,500.00
	Special Maintenance on Route 9	3,000.00	. . . .	. . . .
	Maintenance	1,000.00	1,000.00	1,000.00
CHESTERFIELD	Cummington and Roberts Meadow Roads	8,500.00	4,250.00	4,250.00
	Maintenance	1,500.00	1,000.00	2,000.00
CUMMINGTON	West Cummington Road	4,000.00	2,000.00	2,000.00
	Maintenance	1,250.00	1,250.00	1,250.00
	Stage Road	. . .	. . .	500.00

Dec. Adj. Term.  
1960.

Dec. Adj. Term.  
1960.

EASTHAMPTON	Florence Road and Main Street	14,500.00	7,250.00	7,250.00
	Main Street (Rte 10)	6,000.00	3,000.00	3,000.00
	Maintenance	1,500.00	1,500.00	1,500.00
GOSHEN	Shaw and Sears Roads	4,000.00	2,000.00	2,000.00
	Maintenance	1,500.00	1,500.00	1,500.00
GRANBY	Amherst Street	9,500.00	4,750.00	4,750.00
	Maintenance	1,200.00	1,200.00	1,200.00
HADLEY	Bay Road	10,000.00	5,000.00	5,000.00
	Maintenance	2,000.00	2,000.00	2,000.00
HATFIELD	North Main Street	8,400.00	4,200.00	4,200.00
	Maintenance	600.00	600.00	600.00
HUNTINGTON	County and Blandford Rds.	4,000.00	2,000.00	2,000.00
	Maintenance	1,200.00	1,200.00	1,200.00
MIDDLEFIELD	East River and Town Hill Roads	5,000.00	2,500.00	2,500.00
	Maintenance	1,500.00	1,500.00	1,500.00
NORTHAMPTON	Brush Shop Bridge	37,400.00	20,000.00	17,400.00
	Main and King Streets	3,224.10	1,612.05	1,612.05
PELHAM	Buffam Road	4,000.00	2,000.00	2,000.00
	Maintenance	2,000.00	2,000.00	2,000.00
PLAINFIELD	Gloyd Road	5,800.00	2,700.00	3,500.00
	Maintenance	1,000.00	1,000.00	1,000.00
SOUTH HADLEY	Hockanum Road, Rte 47	12,550.00	6,275.00	6,275.00
	Maintenance	2,000.00	2,000.00	2,000.00
SOUTHAMPTON	Pomeroy Meadow and Fomer Roads	10,000.00	5,000.00	5,000.00
	Maintenance	1,000.00	1,000.00	1,000.00
WARE	South and North Streets	15,500.00	7,750.00	7,750.00
	Maintenance	2,500.00	2,500.00	2,500.00
WESTHAMPTON	Main Road, Route 66	5,000.00	2,500.00	2,500.00
	Maintenance	1,000.00	1,000.00	1,000.00
WILLIAMSBURG	Ashfield Road	7,500.00	3,750.00	3,750.00
	Maintenance	1,500.00	1,500.00	1,500.00
WORTHINGTON	Old Post Road	8,000.00	4,000.00	4,000.00
	Maintenance	3,000.00	3,000.00	3,000.00
		<hr/>	<hr/>	<hr/>
		\$239,124.10	\$132,287.05	\$133,487.05

STATE HIGHWAY

The County Commissioners concurred in the vote of the Department of Public Works in discontinuing as State highway two sections of the Berkshire Trail (Route 9) in the town of Cummington in accordance with plan on file.

## HIGHWAY PETITIONS PENDING

The following highway petitions were filed during 1960 and are still pending:

Dec. Adj. Term.  
1960.

(3945) Petition of the Selectmen of Ware et al for the discontinuance as a Public Way of a section of Belchertown Road (Route 9) near the Leon Podbielski farm which was discontinued as a State Highway and that said section may hereafter be adjudicated a Private Way. This petition was filed February 26, 1960. A hearing was held at the premises on March 18, 1960, at which Mr. Leon Podbielski, through his attorney, recorded objections to a Private Way. Hearing continued.

(3967) Petition of the Selectmen of Chesterfield for the layout, relocation or alteration of Roberts Meadow Road from a point easterly of Bisbee Road to the junction of Curtis Road. A hearing was held at the premises on May 20, 1960 and continued.

(3997) Petition of the Selectmen of Amherst for the relocation of a portion of Market Hill Road, being a new cut-off. A hearing was held at the premises on August 2, 1960 and continued.

(4061) Petition of the Selectmen of Easthampton for the relocation of Pomeroy Street from Line Street to the Holyoke City Line. This petition was filed December 30, 1960 and will be advertised for a hearing early in 1961.

## HIGHWAY PETITIONS FINISHED

(3335) Petition of the Selectmen of Cummington for the layout, relocation or alteration of West Cummington Road. A decree was filed March 18, 1960. Land damage in the sum of one dollar was awarded to Dorothy Levens and Helen Van Alstine and Charles Lundregan. The layout extends from Station 109+37.39 to Station 146+06.20 and was made in accordance with a survey made by the engineers of the Massachusetts Department of Public Works. The allotment for this road from 1956 through 1960 was as follows: State, \$30,300; Town \$13,000 and County \$13,000.

(3682) Petition of the Selectmen of Southamptton for the layout, relocation or alteration of Fomer, Delisle and Crooked Ledge Roads under the provisions of Chapter 528 of the Acts of 1955. This was an Act relative to the improvement and surfacing by the City of Holyoke of certain highways in the town of Southamptton in connection with the undertaking of said City to increase its water supply, conforming in construction to a Chapter 81 highway. The layout is fifty feet in width. Land damage in the sum of \$1.00 was awarded to the following: On Delisle Road, City of Holyoke - Holyoke Water Works and Jonathan A. and Margaret L. Bottum; On Crooked Ledge Road, John D. Thomas and City of Holyoke - Holyoke Water Works; and On Fomer Road, City of Holyoke - Holyoke Water Works.

(3704) Selectmen of Hadley, Petition for the layout of Comins Road, from the intersection of River Drive easterly to the Amherst town line. A decree was filed November 18, 1960. This layout is 40 ft. wide.

Dec. Adj. Term.  
1960.

(3714) Petition of the Selectmen of Goshen for the layout, relocation or alteration of Shaw Road. A decree was filed August 19, 1960. This layout begins at Station 3+07.61 and extends to Station 41+28.35, which point is believed to be on the Goshen-Cumington Town Line, and was made in accordance with a survey made by engineers of the Massachusetts Department of Public Works in 1957. Land Damage in the sum of \$1.00 was awarded to the following: Estate of Ralph Hemenway, Estate of Kenneth H. Hemenway and Howard A. Banner and to Azel F. Hatch.

(3723) Petition of the Selectmen of Amherst for the relocation of Mill Lane, for the purpose of making alterations in the width thereof beginning at South East Street and running in a general westerly direction for a distance of approximately 4350 feet. A decree was filed September 16 1960. The purpose of this alteration and relocation is to widen Mill Lane as laid out by the County Commissioners, December 31, 1884 from two rods to three rods. Land damage in the sum of \$1.00 was awarded to each of the following: Dennison H. Jones and Everett L. Roberts, Harold Wentworth, Trustees of Amherst College, Albert H. and Georgianna F. Jacque and Mill Valley Restaurant Inc.

(3808) Petition of the Selectmen of Hadley for the relocation of Hockanum Road from Station 183+73.33 to approximately Station 192. The stations on Hockanum Road, Route 47, so called, to which the location lines and land takings are referred are those of a base line surveyed by the engineers of the Massachusetts Department of Public Works in 1959. The following land damage was awarded:

John Bemben -	\$1.00
Joseph & Dawne E. Kupras-	\$300.00 (one-half to be paid by the Town of Hadley and one-half to be paid by Hampshire County)
George Kostek -	\$150.00 (one-half to be paid by the Town of Hadley and one-half by Hampshire County)
Anthony & Mary Kupras -	\$1.00

(3959) Petition of the Selectmen of Ware, for the layout, relocation or alteration of North Street beginning at a point 2000 feet from the junction of Greenwich Road at Station 20+0 and extending in a general easterly direction to Station 32+37.53, a distance of approximately 1300 feet. A decree was filed May 20, 1960. Land damage in the sum of \$1.00 was awarded to the following: Stanley Piontkowski, Anathol Rys and Stanley Urban.

(3970) Petition of the Selectmen of South Hadley for the discontinuance of a portion of Park Street. On September 23, 1960, the County Commissioners adjudicated that common convenience and necessity do not require the discontinuance of Park Street as prayed for, wherefore said petition was dismissed without prejudice.

(3994) Petition of the Selectmen of Hadley for an alteration of Bay Road between Stations 0+0 and 7+16.59. A decree was filed July 29, 1960. Land damage in the sum of \$235.00 was awarded to Rolland and Helen Vanasse, one-half to be paid by the Town of Hadley and one-half by the County of Hampshire.

Dec. Adj. Term.  
1960.

#### SALARIES OF COUNTY OFFICERS IN 1960

Merrill E. Torrey, Clerk of Courts	\$ 7,600.00
Miss Martha E. Kleasner, Assistant Clerk of the Courts	5,700.00
Howard A. Banner, County Treasurer	7,700.00
Raymond A. Warner, Register of Deeds	7,700.00
Mrs. Katherine O'C. O'Donnell, Assistant Register of Deeds	5,915.00
Albert G. Beckmann, Sheriff	6,500.00
County Commissioners, each	3,000.00
Miss Alida B. Hodgkins, Chief Probation Officer	6,960.00
Jeremiah G. Lucey, Probation Officer	6,350.00
Albert A. Durepo, Probation Officer	5,770.00
Judge of the District Court of Hampshire	14,000.00
Clerk of the District Court of Hampshire	6,000.00
Assistant Clerk of the District Court of Hampshire	3,900.00
Judge of the District Court of Eastern Hampshire at Ware	5,640.00
Clerk of the District Court of Eastern Hampshire at Ware	4,230.00
Special Justice of the District Court, per diem	46.20
Clerk of the District Court, pro tempore	19.80

#### ASSETS OF THE COUNTY

Actual Cash on Hand, December 31, 1960	\$ 54,346.53
County Property, as per the following inventory prepared by the County Commissioners, December 31, 1960:	
Court House	\$ 439,000.00
Court House ground	75,000.00
Hall of Records	441,000.00
Hall of Records ground	30,000.00
Lucey Property - Gothic Street	22,000.00
Scott Property - Gothic Street	17,000.00
Jail	251,400.00
Land at Jail	<u>15,000.00</u>
	1,290,400.00
Hampshire County Sanatorium and Preventorium:	
Land, Buildings and Furnishings	280,400.00
Inventory of Supplies	48,300.00
Cash and Bills Receivable	<u>22,541.68</u>
	<u>351,241.68</u>
Total Value of County Property including land, buildings, law library and furniture	\$ 1,695,988.21

Dec. Adj. Term.  
1960.

Respectfully submitted,

HIRAM H. BROWNELL, Chairman

RAYMOND A. LYMAN

EDWIN M. PODOLAK

Hampshire County Commissioners

Attest: MERRILL E. TORREY, Clerk.

REPORT OF HAMPSHIRE COUNTY RETIREMENT SYSTEM

for the year ending December 31, 1960

This System was established under the provisions of Chapter 32 of the General Laws of the Commonwealth as amended by Chapter 400 of the Acts of 1936 and became effective and operative July 1, 1937.

Chapter 32 provides that if the voters of towns of less than ten thousand population vote to accept the provisions of Sections 1 to 28 of Chapter 32, then the eligible employees of such towns shall become members of the County Retirement System of the County wherein such towns lie.

The System now has a total of 26 member units as follows:

18 towns                      6 districts                      2 county units

Every eligible town and district in Hampshire County are now members of the Hampshire County Retirement System.

During the year 1960 the following stocks and bonds were purchased by the System:

BONDS:

Carolina Power & Light	4 1/8	1988	\$10,000.00
Connecticut Light & Power	3 7/8	1988	10,000.00
Connecticut Light & Power	4 7/8	1990	15,000.00
Consumers Powers Co.	4 5/8	1990	10,000.00
Commonwealth Edison Co.	4 5/8	1990	10,000.00
Idaho Power Co.	4 1/2	1988	10,000.00
Mountain States Tel. Co.	4 3/8	1988	5,000.00
Niagara Mohawk Power	4 3/4	1990	10,000.00
Public Service El. & Gas	4 3/4	1990	20,000.00
Wisconsin Electric Power	5	1990	20,000.00

BANK STOCKS:

Bankers Trust Co., New York, New York	130 shares
Chase Manhattan Bank, New York, New York	198 shares
Chemical Bank New York Trust, New York, New York	100 shares
Citizens & Southern National Bank, Atlanta, Ga.	300 shares
First National Bank of Boston, Mass.	70 shares
First National Bank of Chicago, Illinois	132 shares
First Pennsylvania Co. Banking & Trusts of Philadelphia, Pa.	95 shares
Girard Trust Corn Exchange, Philadelphia, Pa.	130 shares
Irving Trust Company, New York, New York	114 shares
National City Bank of Cleveland, Ohio	40 shares

National Bank of Detroit, Michigan 90 shares  
 Wells Fargo American Trust, San Francisco, California 100 shares

Dec. Adj. Term.  
 1960.

The System's investments are all permanent and purchased on a yield basis. The majority of our investments in savings banks are now paying 3½% dividends.

The following is a table showing the System's earnings and the rates of interest paid by the System to its members for the years 1957, 1958, 1959 and 1960:

	1957	1958	1959	1960
System earned	3.03	3.4	3.45	3.246
System paid	<u>2.80</u>	<u>2.8</u>	<u>2.80</u>	<u>3.000</u>
Surplus after interest paid	.23	.6	.65	0.246

Payroll deductions can now be made for Blue Cross-Blue Shield payments for all retirees having Blue Cross (and/or) Blue Shield at the time of retirement. These payments, in most cases, are on a quarterly basis.

In 1960 the Board accepted 88 persons as members of this System and retired 16.

For a more detailed statement of the System's income and disbursements - its assets and liabilities, we refer you to the following pages headed: HAMPSHIRE COUNTY CONTRIBUTORY RETIREMENT SYSTEM -- 1960.

HOWARD A. BANNER, Secretary

Hampshire County Retirement System  
 Board.

-----

HAMPSHIRE COUNTY CONTRIBUTORY RETIREMENT  
 SYSTEM -- 1960

To the Honorable Board of County Commissioners:

Gentlemen:

We, the members of the Hampshire County Retirement Board, respectfully submit our annual report for the year ending December 31, 1960, as follows:

Receipts

Cash Balance, January 1, 1960	\$ 45,405.17
Members' deductions	102,034.23
Members' deductions from outside sources	371.44
Contributions to Pension Fund:	
Hampshire County	17,102.00
Hospital	14,239.00

Town of:

Amherst	20,351.00
Amherst-Pelham Regional School District	4,648.00
Belchertown	3,364.00
Belchertown-Granby Welfare District	526.00
Belchertown Water Department	103.00
Chesterfield	732.00
Cummington	1,399.00
Goshen	193.00
Granby	2,992.00
Hadley	4,776.00
Hatfield	2,555.00
Huntington	1,258.00
Middlefield	295.00

Dec. Adj. Term.  
1960.

## Town of:

Pelham	270.00
Plainfield	603.00
South Hadley	23,844.00
South Hadley Fire District #1	5,726.00
South Hadley Fire District #2	1,066.00
Southampton	1,104.00
Ware	16,203.00
Western Hampshire Welfare District	462.00
Westhampton	655.00
Williamsburg	2,760.00
Worthington	1,168.00
Reimbursements from other systems	1,685.80
Expense Fund	6,713.05
Special Fund for Military Service Credit	84.82
Interest on Investments	32,342.29
Investments	<u>76,693.13</u>

\$ 393,723.93

## Expenditures

Refunds	\$ 15,486.51
Pension Payments	137,586.50
Annuity Payments	14,743.08
Expenses; salary, printing, etc.	7,579.01
Investments	199,975.66
Cash Balance	<u>18,353.17</u>

\$ 393,723.93

## Assets

Cash in Bank not on interest	\$ 18,353.17
Deposits in Savings Bank	146,284.25
Investments, Stocks and Bonds	877,421.32
Interest due and accrued	6,392.52
Due from Units for Military Service Credit	<u>175.98</u>

\$ 1,048,627.24

## Liabilities

Annuity Savings Fund	\$786,127.10
Annuity Reserve Fund	138,655.45
Pension Fund	121,049.78
Special Fund for Military Service Credit	3,097.46
Expense Fund	<u>302.55</u>

\$ 1,048,627.24

## INVESTMENT SCHEDULE

December 31, 1960

## Co-operative Banks

## Shares - Paid Up:

80 Easthampton Co-operative Bank, Easthampton, Mass.  
30 Hyannis Co-operative Bank, Hyannis, Mass.  
80 Northampton Co-operative Bank, Northampton, Mass.  
20 Shirley Co-operative Bank, Shirley, Mass.  
80 Ware Co-operative Bank, Ware, Mass.

## Savings Banks

Amherst Savings Bank, Amherst, Mass.	\$ 6,686.42
Conway Savings Bank, Conway, Mass.	16,000.00
Easthampton Savings Bank, Easthampton, Mass.	10,316.35
Florence Savings Bank, Florence, Mass.	16,000.00
Haydenville Savings Bank, Haydenville, Mass.	34,449.97
Mechanics Savings Bank, Holyoke, Mass.	10,000.00
Nonotuck Savings Bank, Northampton, Mass.	16,717.41
Northampton Institution for Savings, Northampton, Mass.	16,594.39
Ware Savings Bank, Ware, Mass.	19,519.71

## Industrial Bonds

General Motors Corporation	3½	1979	\$ 9,000.00
----------------------------	----	------	-------------



## Railroads

Chicago, Rock Island & Pacific	2 7/8	1980	\$ 5,000.00	Dec. Adj. Term. 1960.
Great Northern Railway, (Gen. Mtg.)	2 5/8	2010	3,000.00	
Great Northern Railway, (Gen.)	3 1/8	2000	3,000.00	
Gulf, Mobile and Ohio	3 3/8	1980	5,000.00	
New York, Chicago & St. Louis	3	1986	5,000.00	
Northern Pacific Railway	4	1997	3,000.00	
Southern Pacific Railways	2 3/4	1996	5,000.00	

## U. S. Treasury Bonds

Treasury Bonds, 2 1/2%, 1965-70, 1966-71, 1967-72			\$ 15,500.00
Treasury Bonds, 2 1/2%, 1948-60			20,000.00
Treasury Bonds, 2 1/2%, 1949-61			20,000.00
Treasury Bonds, 2 1/2%, 1950-62			5,000.00
Treasury Bonds, 3 1/4%, 1983			45,000.00
Treasury Bonds, 4 1980			27,000.00

## Bank Stocks

## No. Shares

200 Bankers Trust Co., New York, New York
200 Central National Bank, Cleveland, Ohio
300 Chase Manhattan Bank, New York, New York
100 Chemical Bank, New York Trust, New York, New York
300 Citizens and Southern National Bank, Atlanta, Georgia
250 Crocker Anglo National Bank, San Francisco, California
200 First National Bank, Boston, Mass.
217 First National Bank, Chicago, Illinois
75 First National Bank, Northampton, Mass.
235 Girard Trust Corn Exchange, Philadelphia, Pa.
200 Irving Trust Co., New York, New York
163 Merchants National Bank, Boston, Mass.
100 National City Bank, Cleveland, Ohio
200 National City Bank, Detroit, Michigan
203 Pennsylvania Company for Banking and Trusts, Philadelphia, Pa.
400 Pittsburgh National Bank, Pittsburgh, Pa.
100 Wells Fargo American Trust Co., San Francisco, California

## Public Utility Bonds

## Par Value

Boston Edison Co.	5 1/2	1989	\$ 25,000.00
Brockton Edison Co.	4 5/8	1987	10,000.00
Carolina Power	4 1/8	1988	15,000.00
Central Maine Power	3 5/8	1983	5,000.00
Central Maine Power	3 1/2	1970	2,000.00
Commonwealth Edison Co.	4 5/8	1980	10,000.00
Connecticut Light & Power	3 7/8	1988	20,000.00
Connecticut Light & Power	4 7/8	1990	15,000.00
Consolidated Edison of N. Y.	2 3/4	1982	2,000.00
Consolidated Edison of N. Y.	4 1/4	1986	5,000.00
Consumers Power	4 5/8	1990	10,000.00
Fall River Electric Co.	3 3/4	1983	7,000.00
Georgia Power Co.	3 1/2	1981	4,000.00
Georgia Power Co.	4 1/8	1988	5,000.00
Gulf States Utilities	4 1/4	1986	10,000.00
Idaho Power Co.	4 1/2	1987	10,000.00
Idaho Power Co.	4 1/2	1988	10,000.00
Indiana & Michigan Elec. Co.	4 3/4	1988	10,000.00
Jersey Central Power & Light	2 7/8	1976	3,000.00
Merrimack Essex	4 1/2	1988	10,000.00
Monongahela Power	3	1977	5,000.00
Niagara Mohawk Co.	4 3/4	1990	10,000.00
Northern Indiana Public Ser.	3 1/8	1973	5,000.00
Ohio Power Co.	4 1/4	1986	7,000.00
Pacific Gas and Elec.	3 3/8	1985	15,000.00
Pacific Gas and Elec.	4 1/2	1990	10,000.00
Pennsylvania Elec. Co.	4	1988	10,000.00
Philadelphia Elec. Co.	4 3/8	1986	10,000.00
Philadelphia Elec. Co.	5	1989	15,000.00
Public Service Co. of Oklahoma	3 7/8	1988	10,000.00
Public Service Elec. & Gas	5 1/8	1989	15,000.00
Public Service Elec. & Gas	4 3/4	1990	20,000.00
Western Massachusetts Elec.	5 3/8	1989	10,000.00
Western Pennsylvania Power	3 1/4	1982	5,000.00
Wisconsin Electric Co.	5	1990	20,000.00
Worcester Gas Light Co.	5 1/4	1979	14,000.00

Public Utility Bonds (Telephone)

Dec. Adj. Term. 1960.	American Tel. & Tel. Co.	2 3/4	1980	3,000.00
	American Tel. & Tel. Co.	3 7/8	1990	9,000.00
	American Tel. & Tel. Co.	5 3/8	1986	15,000.00
	Cincinnati Bell Tel. Co.	4 1/2	1993	10,000.00
	Illinois Bell Tel. Co.	3 1/8	1984	5,000.00
	Michigan Bell Tel. Co.	4 3/8	1991	10,000.00
	Mountain States Tel. Co.	4 3/8	1988	5,000.00
	New Jersey Bell Tel. Co.	3 7/8	1993	10,000.00
	New York Tel. & Tel. Co.	4 1/2	1991	10,000.00
	Pacific Tel. & Tel. Co.	4 3/8	1988	5,000.00
	Pacific Tel. & Tel. Co.	4 5/8	1990	10,000.00

Hampshire, ss.

On this twenty-seventh day of January, 1961, it is ordered by the County Commissioners here that this meeting be now adjourned without day.

And the same was adjourned accordingly.

Edward E. Murch, Petition for Release from House of Correction.

Edward E. Murch,  
Petition for  
Release from  
House of Correction.  
4084.✓

The aforesaid petition was filed on January 28, 1961, when, after hearing had, it was ordered by the County Commissioners that the said Edward E. Murch be released on probation under the provisions of Section 141 of Chapter 127 of the General Laws and the Acts amendatory thereof and supplemental thereto.

Hampshire, ss.

On the third day of February, 1961, the County Commissioners met according to adjournment.

COUNTY TREASURER'S REPORT

Annual report of the County Treasurer of Hampshire County of the receipts and disbursements for the year ending December 31, 1960.

County  
Treasurer's  
Report.  
4085.✓

RECEIPTS

Balance in Treasury January 1, 1960	\$ 295,675.14
Total Receipts	<u>1,698,768.18</u>
Total Receipts and Cash on Hand	\$ 1,994,443.32

EXPENDITURES

Balance in Treasury December 31, 1960	\$ 275,646.99
Total Expenditures	<u>1,718,796.33</u>
Total Expenditures and Cash on Hand	\$ 1,994,443.32

Approved and allowed by the County Commissioners, February 3, 1961 under the provisions of Section 36 of Chapter 35 of the General Laws (Ter. Ed.).

Vote to Accept Rate of Interest on Temporary Loans.

On the third day of February, 1961, it was voted by the County Commissioners to accept the offer of The First National Bank of Northampton and Northampton National Bank, jointly to finance the anticipation of revenue needs of Hampshire County for the year 1961 at the rate of 1.30% on a discount basis; each loan to be a minimum of \$100,000 divided \$50,000 each to the above-named banks.

Dec. Adj. Term.  
1960.

-----  
Hampshire, ss.

On the third day of February, 1961, it is ordered by the County Commissioners here that this meeting be now adjourned without day.

And the same was adjourned accordingly.

-----  
Hampshire, ss.

On the seventh day of February, 1961, the County Commissioners met according to adjournment.

-----  
Accounts.

Sundry Bills against the County are now presented examined and allowed.

And the same amounting in all to the sum of one hundred forty one thousand nine hundred thirty three dollars and forty eight cents are ordered to be paid out of the County Treasury.

And certified to the County Treasurer February 7, 1961.

Accounts.  
4069. ✓

-----  
Dog Damages.

The sum of one thousand six hundred seventeen dollars and twenty three cents is allowed for damages done to livestock or fowls by dogs and for services performed under Chapter 140 of the General Laws (Ter. Ed.) and the same is ordered to be paid out of the monies received by the Treasurer under the provisions of said Act.

And certified to the County Treasurer February 7, 1961.

Dog Damages.  
4076. ✓

Dec. Adj. Term.  
1960.

Hampshire, ss.

On the seventh day of February, 1961, it is ordered by the County Commissioners here that all matters finished and completed be recorded by the Clerk; that all matters unfinished stand continued to the next regular meeting of said Commissioners to be holden as aforesaid, and that this meeting be now adjourned without day.

And the same was adjourned accordingly.

Attest: *Merill E. Torrey* Clerk.

Hampshire, ss.

On the tenth day of February, 1961, the County Commissioners met according to adjournment.

Vote to Appoint Trustee for County Aid to Agriculture.

Vote to Appoint  
Trustee.  
4089.

Under the provisions of Section 40 of Chapter 128 of the General Laws (Ter.Ed.) it was voted by the County Commissioners on the tenth day of February, 1961 to appoint Mr. James Kentfield of North Hadley, Massachusetts as a trustee for County Aid to Agriculture to serve the unexpired term of Edward C. Wanczyk, resigned, expiring April 1, 1961. Messrs. Lyman and Brownell voted for Mr. Kentfield and Mr. Podolak did not vote.

Hampshire, ss.

On this tenth day of February, 1961, it is ordered by the County Commissioners here that this meeting be now adjourned without day.

And the same was adjourned accordingly.

On the seventeenth day of February, 1961, the County Commissioners met according to adjournment.

On this seventeenth day of February, 1961, it is ordered by the County Commissioners here that this meeting be now adjourned without day.

And the same was adjourned accordingly.

On the twenty-fourth day of February, 1961, the County Commissioners met according to adjournment.

Vote to  
Amend Plan.  
4092.

Vote to Amend Plan of Cummington Road in Town of Chesterfield.

On the twenty-fourth day of February, 1961, it was voted by the County Commissioners to amend Sheet 4 of plan filed in Petition #3680, a petition of the Selectmen of Chesterfield for the layout, relocation or alteration of Cummington Road by reason of changed offsets from Station 53+68.88 and a length of sidelines from Station 48+98.81 to Station 53+68.88.

Hampshire, ss.

On this twenty-fourth day of February, 1961, it is ordered by the County Commissioners here that this meeting be now adjourned without day.

And the same was adjourned accordingly.

On the third day of March, 1961, the County Commissioners met according to adjournment.

-----

Selectmen of Easthampton, Petition for the layout, relocation or alteration of Janes Lane from Parsons Street to East Street.

To the Honorable County Commissioners for the County of Hampshire:

Respectfully represent your petitioners, being inhabitants of the town of Easthampton, that public necessity and convenience require the layout, relocation or alteration of the following-named highway in said town, described as follows:

JANES LANE From Parsons Street to East Street

WHEREFORE, your petitioners pray that you will, after due notice, view and hearing, as soon as may be, proceed to lay out, relocate or alter said way.

Dated this 8th day of March, 1957.

Katharine M. Root, Chairman  
Henry A. Coopee  
Pasquale Daniello

Selectmen of the Town of Easthampton

The foregoing petition was filed March 8, 1957. The Commissioners, deeming a view of the premises expedient, appointed Friday, the fifth day of April then next and eleven o'clock in the forenoon, at the premises in Easthampton as the time and place for viewing the premises; and caused a copy of said petition to be served upon the clerk of the town of Easthampton, being the town within which such layout, relocation or alteration was prayed for, fifteen days at least before the time appointed for said view; and also caused abstracts of said petition, containing the substance thereof, to be posted in two public places in said town; and also gave notice to all persons interested by causing a copy of said petition to be published two weeks successively in The Inquirer, a newspaper published in said County, said posting and the last publication of said copy having been seven days at least before the time appointed for said view; and before said view was had, said Commissioners gave notice in like manner as described in the foregoing notice of the petition, to all persons interested, of the time and place for commencing said view.

And on the said fifth day of April, 1957 the Commissioners met at the time and place appointed, and proceeded to view the premises, and having viewed the same the Commissioners then determined to hear the parties at the same time as said view; William H. Bray, Esquire of Southampton acting as Commissioner in place of Raymond A. Lyman, Esquire of Easthampton who was disqualified to act on account of residence. Kenneth I. Laprade, Esquire, Town Counsel, represented the town of Easthampton and

Dec. Adj. Term.  
1960.

Selectmen of  
Easthampton,  
Petition for  
layout of  
Janes Lane.  
3563.✓



1479-106

533

COMMONWEALTH OF MASSACHUSETTS

HAMPSHIRE, SS.

SUPERIOR COURT  
No. 12316

INHABITANTS OF THE COUNTY OF HAMPSHIRE and TOWN OF  
EASTHAMPTON

vs

EDWARD S. DUDA

FINAL DECREE

This case came on to be heard and was argued by counsel; and thereupon, upon consideration thereof, it is ordered, adjudged, and decreed as follows:

1. The public has acquired a right-of-way by prescription over a strip of land, twenty (20) feet in width, running on and along the defendant's property where it adjoins the East Street Cemetery in the Town of Easthampton; the said strip of land running from Parsons Street, in an easterly direction, up to and along the entire south wall of the East Street Cemetery and being approximately four hundred thirty (430) feet in length.

2. Except as provided in Paragraph #1 above, the dirt road that runs through the defendant's property in the Town of Easthampton, and that is known as "Janes Lane", is not now and has never been a public way; and the defendant is the owner in fee of the land upon which the said dirt road is located, and has all rights of such ownership without any restriction whatsoever.

3. That excepting the declarations contained in the two preceding paragraphs, the plaintiffs' bill of complaint be and the same hereby is dismissed.

BY THE COURT (Noonan, J.)

Entered: November 1, 1965.

Salvatore A. Polito  
Clerk.

January 20, 1966  
A true copy.  
Attest:

~~Jan 25, 1966 at 9 o'clock and 10 minutes A.M. Received and entered with Hampshire~~



Salvatore A. Polito  
Clerk

Jan. 25, 1966, at 9 o'clock and 10 minutes A.M. Received and entered with Hampshire County Registry of Deeds  
Book 479 Page 106  
ATTEST:  
REGISTER.

SEE CO. 1111 K 26 F. 381

Dec. Adj. Term.  
1960.

John F. Moriarty, Esquire of Holyoke, Massachusetts represented Edward S. Duda, an abutter. Because objection was registered to the proposed layout by Edward S. Duda, this hearing was continued to Friday, April 26, 1957 at two o'clock in the afternoon at the Courthouse in Northampton.

This hearing was duly advertised by publication in The Inquirer for two weeks and seven days and by serving notice fifteen days before said hearing.

A hearing was held April 26, 1957 at the time and place appointed and was continued for submission of briefs by the attorneys. On May 8, 1957, brief of Edward S. Duda was filed and on May 14, 1957 Petitioners' brief was filed.

On July 2, 1957 a further hearing was held at the Courthouse in Northampton and continued.

On November 9, 1957 another view was taken by the County Commissioners and on June 20, 1958, Mrs. Louise J. Fitzsimmons of South Hadley was appointed Acting Commissioner because of a vacancy on the Board of County Commissioners caused by the death of the late John R. Callahan, Jr., Esquire of Hadley. The Commissioners proceeded to consider and adjudicate upon the prayer of said petition; and after considering the same, said Commissioners did then and there adjudge that common convenience and necessity require that said layout, relocation or alteration be made in accordance with the prayer of said petition. This hearing was thence continued without day.

On May 15, 1959, Order of Notice issued of a view and hearing to be held at the premises in Easthampton on Friday, June 19, 1959 at eleven o'clock in the forenoon by publication in The Inquirer and by serving notice fifteen days before said hearing.

And on the nineteenth day of June aforesaid, a view and hearing were held. This hearing was thence adjourned to ten thirty o'clock in the forenoon on July 7, 1959 at the Courthouse.

And on the seventh day of July, 1959, a hearing was held at the Courthouse. Objection to the adjudication of the County Commissioners was made by Attorney John F. Moriarty on the ground that it is not a valid adjudication in view of the change in the Board of County Commissioners, (John R. Callahan, Jr., Esquire of Hadley, having died January 29, 1958,) and that any adjudication would require a new hearing on the issues. Hearing continued.

On the third day of March, 1961, the Commissioners met and did order that said layout be made in accordance with plan on file and the following description:

1961 COUNTY LAYOUT OF JANES LANE

EASTHAMPTON

The stations on Janes Lane, so called, to which the location lines and land takings are referred are those of a baseline surveyed by



Davis Engineering Company, recorded in Note Book B-58 and is more fully described hereinafter.

The names of property owners are correct as far as may be ascertained by checking with the Assessors of the Town of Easthampton.

Dec. Adj. Term.  
1960.

Description of Baseline:

Beginning at a concrete bound which marks the Southwesterly intersection of Everett Street and Parsons Street in the Town of Easthampton as shown on the plan as station 00+.00; thence South  $88^{\circ} 59' 30''$  East 471.36 feet to a point; thence South  $87^{\circ} 16' 00''$  East 364.96 feet; thence South  $88^{\circ} 31' 30''$  East 385.06 feet; thence South  $88^{\circ} 37' 00''$  East 343.62 feet to a point; thence South  $87^{\circ} 44' 00''$  East 315.29 feet to a point; thence  $89^{\circ} 36'$  East 260.77 feet to station 21+41.06.

Description of Northerly Location Line:

Beginning at a point on the Easterly sideline of Parsons Street bearing North  $39^{\circ} 27' 45''$  East and 46.16 feet from station 00+.00; thence South  $87^{\circ} 13' 45''$  East along land of Albert T. and Louisa Wardzala 298.06 feet to a concrete bound; thence South  $84^{\circ} 13' 50''$  East along land of the Town of Easthampton being East Street Cemetery 201.75 feet to a point bearing North  $80^{\circ} 42' 00''$  East 57.24 feet from station 4+71.36; thence South  $89^{\circ} 02' 40''$  East 744.00 feet to a point bearing North  $64^{\circ} 37' 35''$  East 56.36 feet from station 12+21.38; thence North  $89^{\circ} 57' 00''$  East 884.85 feet to a point bearing North  $20^{\circ} 33' 20''$  East 46.85 feet from station 21+41.06.

Description of Southerly Location Line:

Beginning at a point on the Easterly sideline of Parsons Street bearing South  $57^{\circ} 26' 05''$  East 91.95 feet from station 00+.00; thence by a curve of 20 feet radius to the right a distance of 43.77 feet to a point bearing South  $78^{\circ} 44' 10''$  East and 97.83 feet from station 00+.00; thence South  $86^{\circ} 00' 50''$  East 429.94 feet to a point bearing South  $52^{\circ} 46' 10''$  East 67.27 feet from station 4+71.36 feet; thence South  $89^{\circ} 02' 40''$  East 746.55 feet to a point bearing South  $62^{\circ} 54' 40''$  East and 56.77 feet from station 12+21.38; thence North  $89^{\circ} 57' 00''$  East 808.20 feet to a point bearing South  $84^{\circ} 10' 00''$  West 60.90 feet from station 21+41.06; thence by a curve of 20 feet radius to the right a distance of 44.21 feet to a point bearing South  $49^{\circ} 24' 50''$  West 58.61 feet from station 21+41.06.

For the purpose of laying out, relocating or altering said Janes Lane, the County Commissioners, acting for said County of Hampshire, by virtue of the power and authority conferred upon them by Chapter 82 of the General Laws (Ter. Ed.) and of any and every other power and authority them hereto in any wise enabling, having complied with all the preliminary requirements prescribed by law, do hereby take in fee simple in the name and on behalf of the County of Hampshire, the land hereinafter referred to and rights in land and all easements, privileges and appurtenances thereto

Dec. Adj. Term.  
1960.

belonging, being a parcel of land situate in the Town of Easthampton, County of Hampshire, including all trees located thereon, said parcel of land being shown on a plan hereinbefore referred to, entitled: "Plan of Janes Lane Easthampton, Mass. Laid out under the direction of the County Commissioners February 20, 1961 - 1" = 40' Davis Engineering Co. Northampton, Mass.;" said plan to be filed with a copy of this Order of Taking which is to be recorded in the Registry of Deeds of Hampshire County at Northampton.

For damages sustained by persons in their property by reason of the aforesaid taking, the following award is made:

No. of Parcel	Supposed Owner	Area	Award
1	Edward S. Duda	2.42 a. ±	\$1.00

The name of the owner herein given, although supposed to be correct, is such only as a matter of opinion and belief.

The Selectmen of the Town of Easthampton are directed to cause permanent markers either of stone or concrete to be erected and maintained at appropriate places along said layout in order that the location of the highway may be readily ascertained.

Edwin M. Podolak

Hiram H. Brownell

Hampshire County Commissioners.

William H. Bray

Acting Commissioner.

March 3, 1961.

Selectmen of  
Easthampton et al,  
Petition for  
Alteration of  
Liberty Street.  
3711.✓

-----  
Board of Selectmen and the Planning Board of the Town of Easthampton, Petition for the alteration, specific repairing and relocation of a section of Liberty Street.

TO THE HONORABLE COUNTY COMMISSIONERS OF THE COUNTY OF HAMPSHIRE:

Respectfully represent your petitioners, the Board of Selectmen and the Planning Board of the Town of Easthampton, that public necessity and convenience require the alteration, specific repairing and relocation of a section of Liberty Street within the Town of Easthampton, in accordance with a description hereto annexed and entitled, "TOWN OF EASTHAMPTON, 1958 ALTERATION OF LAYOUT ON LIBERTY STREET", and in accordance with a plan hereto annexed and entitled, "THE COMMONWEALTH of MASSACHUSETTS plan of LIBERTY STREET in the town of EASTHAMPTON as altered by the HAMPSHIRE COUNTY COMMISSION, scale: 1"=40 ft., March 3, 1958", said description and plan hereby being incorporated by reference and made a part of this petition.

WHEREFORE, your petitioners pray that you will, after due notices, view and hearing, as soon as may be, proceed to have altered, specifically repaired and relocated said section of Liberty Street, and

determine such other and further orders as to this Commission may seem meet and necessary.

Dated this seventh day of May A.D. 1958.

Dec. Adj. Term.  
1960.

BOARD OF SELECTMEN:

Stanley Pacocha  
Pasquale Daniello  
Henry A. Coopee

PLANNING BOARD:

Wallace E. Riedel  
Alfred J. Lapan  
Herbert L. Bergmann

The foregoing petition was filed May 9, 1958. The Commissioners, deeming a view of the premises expedient, appointed Tuesday, the tenth day of June then next and eleven o'clock in the forenoon, at the premises in Easthampton as the time and place for viewing the premises; and caused a copy of said petition to be served upon the clerk of the town of Easthampton, being the town within which such alteration was prayed for, fifteen days at least before the time appointed for said view; and also caused abstracts of said petition, containing the substance thereof, to be posted in two public places in said town; and also gave notice to all persons interested by causing a copy of said petition to be published two weeks successively in The Inquirer, a newspaper published in said County, said posting and the last publication of said copy having been seven days at least before the time appointed for said view, and before said view was had, said Commissioners gave notice in like manner as described in the foregoing notice of the petition, to all persons interested, of the time and place for commencing said view.

And on the said tenth day of June, 1958, the Commissioners met at the time and place appointed, and proceeded to view the premises, William H. Bray, Esquire of Southampton acting as Commissioner in place of Raymond A. Lyman, Esquire of Easthampton who was disqualified to act on account of residence, and Mrs. Louise J. Fitzsimmons of South Hadley acting as Commissioner because of a vacancy on the board caused by the death of John R. Callahan, Jr., Esquire of Hadley; and having viewed the same the Commissioners then determined to hear the parties at the same time as said view; and having heard the parties, said Commissioners then proceeded to consider and adjudicate upon the prayer of said petition, and after considering the same, said Commissioners did then and there adjudge that common convenience and necessity require that said alteration be made. This hearing was thence adjourned without day.

On the third day of March, 1961, the Commissioners met and did order that said alteration be made in accordance with plan on file and the following description:

Dec. Adj. Term.  
1960.

The Alteration of Layout, as approved by the Hampshire County Commissioners, is located on Liberty Street, so-called, in Easthampton, beginning at a point about 1000 feet east of Union Street and extending in an easterly direction for about 66 feet. The said alteration is shown on a plan prepared for the Massachusetts Department of Public Works, to which reference is hereby made, and is more completely described as follows:

Description of Baseline

The baseline is that which was surveyed for the Department in 1955 by Abraham Woolf, Engineer, for the purpose of designing a bridge to replace the one which was destroyed in August 1955. The origin, noted on the plan as station 0+00 is 28.00 feet  $\pm$  north of a stone bound between the properties of the Western Massachusetts Electric Company and the United Elastic Corporation. It extends thence S 89°-45'-00" E 150.00 feet; thence N 88°-37'-30" E 200 feet; thence N 84°-02'-00" E an indeterminate length, the last significant station on the plan being denoted as 4+00.

Description of Northerly Location Line

The alteration of the northerly location line begins at a point (supposed to be on the northerly location line of Liberty Street) bearing N 0°-15'-00" E and 25.39 feet  $\pm$  distant from station 2+32.00; thence N 0°-15'-00" E 15.00 feet  $\pm$ ; thence S 89°-45'-00" E 66.00 feet  $\pm$ ; thence S 0°-15'-00" W 15.00 feet  $\pm$ ; to a point (supposed to be on the northerly location line) bearing N 0°-15'-00" E and 24.05 feet  $\pm$  distant from station 2+98.01.

For the purpose of altering said Liberty Street, the County Commissioners, acting for said County of Hampshire, by virtue of the power and authority conferred upon them by Chapter 82 of the General Laws (Ter. Ed.) and of any and every other power and authority them hereto in any wise enabling, having complied with all the preliminary requirements prescribed by law, do hereby take in fee simple in the name and on behalf of the County of Hampshire, the land hereinafter referred to and rights in land and all easements, privileges and appurtenances thereto belonging, being several parcels of land situate in the Town of Easthampton, County of Hampshire, including all trees located thereon, said parcels of land being shown on a plan hereinbefore referred to, entitled: "The Commonwealth of Massachusetts Plan of LIBERTY STREET in the Town of EASTHAMPTON as altered by the Hampshire County Commission Scale: 1" = 40 Ft. March 3, 1958"; said plan to be filed with a copy of this Order of Taking which is to be recorded in the Registry of Deeds of Hampshire County at Northampton.

For damages sustained by persons in their property by reason of the aforesaid takings, the following awards are made:

For Land Taking

<u>No. of Parcel</u>	<u>Supposed Owner</u>	<u>Area - Sq. Ft.</u>	<u>Award</u>	<u>Dec. Adj. Term.</u>
1	Western Massachusetts Electric Company	990±	\$1.00	1960.

For Channel Easements

Easement No.

C-1	United Elastic Corporation	40,968 ±	\$1.00
C-2	Frances Ciak	978 ±	1.00
C-3	Western Massachusetts Electric Company	1,080 ±	1.00
C-4	Western Massachusetts Electric Company	4,800 ±	1.00
C-5	Western Massachusetts Electric Company	2,310 ±	1.00

The names of owners herein given, although supposed to be correct, are such only as matters of opinion and belief.

The Selectmen of the Town of Easthampton are directed to cause permanent markers either of stone or concrete to be erected and maintained at appropriate places along said layout in order that the location of the highway may be readily ascertained.

Edwin M. Podolak

Hiram H. Brownell

William H. Bray, Acting Commissioner.

Hampshire County Commissioners.

March 3, 1961.

-----

Vote to Approve Change in Classification of Marie E. Slattery.

Upon the recommendation of Edward J. O'Dea, Superior Court Probation Officer, it was voted by the County Commissioners on the third day of March, 1961, to approve a change in classification of Marie E. Slattery from Senior Clerk & Stenographer (Permanent one-half time) J.G. 7-7 at \$4615 per annum (as of July 1, 1961) to Principal Clerk, J.G. 9-5 at \$4849 per annum effective as of July 1, 1961. (Hampshire County pays 3/5 of 1/2 and Franklin County pays 2/5 of 1/2 of this salary.)

Vote re  
Classification of  
Marie E. Slattery.  
4095.✓

-----

Vote to Approve Change in Classification of Gerald A. Dunn.

On the third day of March, 1961, it was voted by the County Commissioners to approve a reclassification of Gerald A. Dunn, Warden on the Mt. Tom State Reservation from J.G. 9-7 at \$4862 per annum to J.G. 11-5 at \$5174 per annum effective July 1, 1961. (Not approved by County Personnel Board).

Vote re  
Classification of  
Gerald A. Dunn.  
4096.✓

Vote to Borrow a Temporary Loan in Anticipation of Taxes.

Dec. Adj. Term.  
1960.

On the third day of March, 1961, it was voted by the County Commissioners to borrow the sum of Two Hundred Thousand Dollars (\$200,000.00) on notes of the County, dated March 10, 1961 and payable November 15, 1961; the same being authorized by Chapter 35, Sections 37, 37A and 38 of the General Laws (Ter. Ed.); said loan being in anticipation of and to be repaid from the county tax of the current year; no other notes in anticipation of 1961 taxes having been issued or authorized. Bid of 1.30% discount basis per annum received from The First National Bank of Northampton and the Northampton National Bank of Northampton, acting jointly.

It was also voted to award the sale of the notes of Hampshire County, viz: No. 101, in the sum of \$100,000 and No. 102, in the sum of \$100,000, aggregating the sum of \$200,000, dated March 10, 1961 and payable November 15, 1961 to The First National Bank of Northampton and the Northampton National Bank, respectively at 1.30% per annum discount basis.

Also voted that the sale of said notes to The First National Bank of Northampton and the Northampton National Bank at 1.30% per annum discount basis by the County Treasurer, be, and the same is hereby ratified, confirmed and approved.

-----

Vote to Borrow a Temporary Loan for the Sanatorium.

Vote to Borrow  
Temporary Loan.  
4098.✓

On the third day of March, 1961, it was voted by the County Commissioners that to provide such funds as may be necessary to meet the cost of care, maintenance and repair of the Hampshire County Sanatorium in the year 1961, and under authority of and in compliance with Chapter 111 of the General Laws (Ter. Ed.) Section 85A, and all Acts in amendment thereof and in addition thereto, the sum of One Hundred fifty Thousand Dollars (\$150,000) be borrowed, and the County Treasurer is authorized to issue and sell notes of the County dated March 10, 1961 and payable March 10, 1962; said notes to bear the county seal, to be signed by the County Treasurer and countersigned by at least a majority of the County Commissioners.

It was also voted to award the sale of the Hampshire County Sanatorium notes, viz: No. 103, in the sum of Seventy Five Thousand Dollars (\$75,000) dated March 10, 1961 and payable March 10, 1962, to The First National Bank of Northampton, Massachusetts at 1.30% per annum discount basis and to award the sale of the Hampshire County Sanatorium note, viz: No. 104, in the sum of Seventy Five Thousand Dollars (\$75,000) dated March 10, 1961 and payable March 10, 1962, to Northampton National Bank of Northampton, Massachusetts at 1.30% per annum discount basis.

Voted that the sale of said notes, viz: No. 103, in the sum of Seventy Five Thousand Dollars to The First National Bank of Northampton and No. 104, in the sum of Seventy Five Thousand Dollars to Northampton National Bank of Northampton, Massachusetts, aggregating One Hundred Fifty

Thousand Dollars (\$150,000) at 1.30% per annum discount basis, by the County Treasurer, be, and the same is hereby ratified, confirmed and approved.

Dec. Adj. Term.  
1960.

-----

Hampshire, ss.

On this third day of March, 1961, it is ordered by the County Commissioners here that this meeting be now adjourned without day.

And the same was adjourned accordingly.

-----

## The Commonwealth of Massachusetts

Hampshire, ss.

At a meeting of the County Commissioners begun and holden at Northampton within and for the County of Hampshire on the first Tuesday of March being the seventh day of March in the year of our Lord one thousand nine hundred and sixty-one.

Present	Edwin M. Podolak, Esq., Chairman	}	County Commissioners.
	Raymond A. Lyman, Esq.		
	Hiram H. Brownell, Esq.		

And by adjournment therefrom on the fourth day of April then next.

Present	Edwin M. Podolak, Esq., Chairman	}	County Commissioners.
	Raymond A. Lyman, Esq.		
	Hiram H. Brownell, Esq.		
	William H. Bray, Esq.	)	Acting Commissioner.

And by adjournment therefrom on the second day of May then next.

Present	Edwin M. Podolak, Esq., Chairman	}	County Commissioners.
	Raymond A. Lyman, Esq.		



Accounts.

Sundry Bills against the County are now presented examined and allowed.

March Term.  
1961.

And the same amounting in all to the sum of ninety thousand two hundred six dollars and forty three cents are ordered to be paid out of the County Treasury.

And certified to the County Treasurer March 7, 1961.

-----

Dog Damages.

The sum of three hundred twenty eight dollars and thirty-six cents is allowed for damages done to livestock or fowls by dogs and for services performed under Chapter 140 of the General Laws (Ter. Ed.) and the same is ordered to be paid out of the monies received by the Treasurer under the provisions of said Act.

Dog Damages.  
4088.

And certified to the County Treasurer March 7, 1961.

-----

Vote to Elect Hiram H. Brownell to Board of Directors.

On the seventh day of March, 1961 it was voted by the County Commissioners to elect Hiram H. Brownell, Esquire of Northampton to represent Hampshire County on the Board of Directors of the proposed Massachusetts Association of County Officials to serve with three Sheriffs named by the President of the Sheriffs' Association and one County Commissioner from each County.

Vote to Elect  
Hiram H. Brownell  
to Board of  
Directors.  
4099.

-----

Vote to Appoint Caretaker of Deer Hill State Reservation.

On the seventh day of March, 1961 it was voted by the County Commissioners to reappoint Willard F. Sears of West Cummington, Massachusetts as Caretaker of the Deer Hill State Reservation for 1961.

Caretaker  
Appointed.  
4100.

-----

Hampshire, ss.

On the seventh day of March, 1961, it is ordered by the County Commissioners here that this meeting be now adjourned to Tuesday the fourth day of April, 1961, at ten o'clock in the forenoon.

And the same was adjourned accordingly.

-----

## The Commonwealth of Massachusetts

Hampshire, ss.

At a Special Meeting of the County Commissioners begun and holden at Northampton within and for the County of Hampshire on the tenth day of March in the year of our Lord one thousand nine hundred and sixty-one.

Present Edwin M. Podolak, Esq., Chairman )  
Raymond A. Lyman, Esq. ) County Commissioners.  
Hiram H. Brownell, Esq. )

And by adjournment therefrom on the seventeenth day of said March.

Present Edwin M. Podolak, Esq., Chairman )  
Raymond A. Lyman, Esq. ) County Commissioners.  
Hiram H. Brownell, Esq. )

And by adjournment therefrom on the twenty-fourth day of said March.

Present Raymond A. Lyman, Esq. )  
Hiram H. Brownell, Esq. ) County Commissioners.  
Henry Renouf, Esq. ) Acting Commissioner.

And by adjournment therefrom on the thirty-first day of said March.

Present Edwin M. Podolak, Esq., Chairman )  
Raymond A. Lyman, Esq. ) County Commissioners.  
Hiram H. Brownell, Esq. )

And by adjournment therefrom on the seventh day of April then next.

Present Edwin M. Podolak, Esq., Chairman )  
Raymond A. Lyman, Esq. ) County Commissioners.  
Hiram H. Brownell, Esq. )

And by adjournment therefrom on the fourteenth day of said April.

Present Edwin M. Podolak, Esq., Chairman )  
Raymond A. Lyman, Esq. ) County Commissioners.  
Hiram H. Brownell, Esq. )

And by adjournment therefrom on the twenty-first day of said April.

Present Edwin M. Podolak, Esq., Chairman )  
Hiram H. Brownell, Esq. ) County Commissioners.  
Raymond A. Lyman, Esq. )

And by adjournment therefrom on the twenty-eighth day of said April.

Present Edwin M. Podolak, Esq., Chairman )  
 Hiram H. Brownell, Esq. ) County Commissioners.  
 Raymond A. Lyman, Esq. )

And by adjournment therefrom on the fifth day of May then next.

Present Edwin M. Podolak, Esq., Chairman )  
 Raymond A. Lyman, Esq. ) County Commissioners.

And by adjournment therefrom on the twelfth day of said May.

Present Edwin M. Podolak, Esq., Chairman )  
 Hiram H. Brownell, Esq. ) County Commissioners.  
 Raymond A. Lyman, Esq. )

And by adjournment therefrom on the nineteenth day of said May.

Present Edwin M. Podolak, Esq., Chairman )  
 Hiram H. Brownell, Esq. ) County Commissioners.  
 Raymond A. Lyman, Esq. )  
 William H. Bray, Esq. ) Acting Commissioner.

And by adjournment therefrom on the twenty-sixth day of said May.

Present Edwin M. Podolak, Esq., Chairman )  
 Hiram H. Brownell, Esq. ) County Commissioners.  
 Raymond A. Lyman, Esq. )

And by adjournment therefrom on the second day of June then next.

Present Edwin M. Podolak, Esq., Chairman )  
 Hiram H. Brownell, Esq. ) County Commissioners.  
 Raymond A. Lyman, Esq. )  
 Francis M. Foley, Esq. ) Acting Commissioner.

And by adjournment therefrom on the sixth day of said June.

Present Edwin M. Podolak, Esq., Chairman )  
 Hiram H. Brownell, Esq. ) County Commissioners.  
 Raymond A. Lyman, Esq. )  
 William H. Bray, Esq. ) Acting Commissioner.

And by adjournment therefrom on the ninth day of said June.

Present Edwin M. Podolak, Esq., Chairman )  
 Hiram H. Brownell, Esq. ) County Commissioners.  
 Raymond A. Lyman, Esq. )

March Adj. Term.  
1961.

Hampshire, ss.

On this tenth day of March, 1961, it is ordered by the County Commissioners here that this meeting be now adjourned without day.

And the same was adjourned accordingly.

On the seventeenth day of March, 1961, the County Commissioners met according to adjournment.

-----

William H. and Juanita B. Weaver vs. Board of Assessors of the Town of Amherst, Appeal from refusal of Board of Assessors of Amherst to abate the 1960 Real Estate Tax.

To the Honorable The County Commissioners of the County of Hampshire:

William H. Weaver  
et ux  
vs  
Board of  
Assessors of  
Amherst.  
4078. ✓

- 1 - This is an appeal from the refusal of the Board of Assessors of the Town of Amherst to abate tax for the year of 1960, assessed on real estate in the town of Amherst in said County of Hampshire, and owned by the appellant Wm. H. and Juanita B. Weaver.
- 2 - On January 1, 1960, the appellant was owner of a parcel of real estate situated on the east side of East Pleasant Street, RFD 3, Amherst, Mass. This property is occupied in whole or in part as their dwelling.
- 3 - The appellee valued the property at \$26,000.00 and assessed to \$7,500. a tax thereon, at the rate of \$80.00 per \$1,000.00 in the amount of \$600.00.
- 4 - The tax has been paid.
- 5 - On September 21, 1960, the appellant applied in writing to the appellee, as covered by the attached correspondence, for an abatement of the tax, including in the application a sufficient description of the particular real estate to which an abatement was requested and has received no reply from the appellee.
- 6 - The appellant is aggrieved by the action or lack of action of the appellee and objects thereto on the ground that the property, in relation to other adjacent properties has been over assessed by the appellee and claims to be entitled to an abatement of the tax.

Wm. H. Weaver                      Juanita B. Weaver  
Appellant

The foregoing Appeal was filed January 24, 1961. A certified copy was transmitted forthwith by Registered Mail to the Board of Assessors of the Town of Amherst under the provisions of Section 64, Chapter 59 of the General Laws (Ter. Ed.).

A view of the premises was followed by a hearing at the Town Hall in Amherst on the seventeenth day of March, 1961. It was voted by the County Commissioners to dismiss this petition without prejudice.

-----

Vote to Accept Resignation of Merion L. Payne as Trustee.

Vote to Accept  
Resignation of  
Merion L. Payne.  
4104.

On the seventeenth day of March, 1961, it was voted by the County Commissioners to accept with regret the resignation of Mrs. Merion L. Payne of Northampton, Massachusetts as trustee for County Aid to Agriculture to become effective April 1, 1961.

-----

Hampshire, ss.

On this seventeenth day of March, 1961, it is ordered by the

County Commissioners here that this meeting be now adjourned without day.

And the same was adjourned accordingly.

On the twenty-fourth day of March, 1961, the County Commissioners met according to adjournment.

March Adj. Term.  
1961.

-----  
Selectmen of Chesterfield, Petition for the layout, relocation or alteration of Cummington Road, so-called from Station 54+0 to Station 73+50. \*  
To the County Commissioners of the County of Hampshire.

Respectfully represent your petitioners, being the Board of Selectmen of the Town of Chesterfield, that common convenience and necessity require the layout, relocation or alteration of Cummington Road, so-called, in said town, described as follows:

Beginning at Sta. 54+0 and extending in a general Northerly direction to Sta. 73+50, a distance of approximately 1960 feet.

WHEREFORE, your petitioners pray that you will, after due notice, view and hearing, as soon as may be, proceed to lay out, relocate or alter said Cummington Road, or such portion thereof as may be deemed necessary and proper.

Dated this 15th day of April, A.D. 1960.

The foregoing petition was filed on April 22, 1960. The Commissioners, deeming a view of the premises expedient, appointed Friday, the twentieth day of May then next and one thirty o'clock in the afternoon, at the premises in Chesterfield as the time and place for viewing the premises; and caused a copy of said petition to be served upon the clerk of the town of Chesterfield, being the town within which such layout was prayed for, fifteen days at least before the time appointed for said view; and also caused abstracts of said petition, containing the substance thereof, to be posted in two public places in said town; and also gave notice to all persons interested by causing a copy of said petition to be published two weeks successively in the Daily Hampshire Gazette, a newspaper published in said County, said posting and the last publication of said copy having been seven days at least before the time appointed for said view; and before said view was had, said Commissioners gave notice in like manner as described in the foregoing notice of the petition, to all persons interested, of the time and place for commencing said view.

And on the said twentieth day of May, 1960, the Commissioners met at the time and place appointed. Motion of the Board of Selectmen was allowed to amend the petition as follows: "layout from Sta. 54+0 to Sta. 80+50". The Commissioners proceeded to view the premises, and having viewed the same the Commissioners then determined to hear the parties at the same time as said view; and having heard the parties, said Commissioners then proceeded to consider and adjudicate upon the prayer of said petition; and after considering the same, said Commissioners did then and

Selectmen of  
Chesterfield,  
Petition for  
layout of  
Cummington Road.  
3966. ✓

March Adj. Term.  
1961.

there adjudge that common convenience and necessity require that said layout be made. This hearing was thence continued for filing of plans and descriptions.

On the twenty-fourth day of March, 1961, the Commissioners did order that said layout be made in accordance with plan on file and the following description:

The stations on Cummington Road, so called, to which the location lines and land takings are referred are those of a baseline surveyed by engineers of the Massachusetts Department of Public Works, and is more fully described hereinafter.

The names of property owners are correct as far as may be ascertained by checking with the Assessors of the town of Chesterfield.

The center line of the existing roadway was assumed to be the center line of the existing layout.

Description of Baseline:

Beginning at a point on the Cummington Road Baseline shown on the plan as station 53+68.88; thence North 9° 47' 20" West 732.09 feet to a point; thence North 3° 30' 45" East 112.40 feet; thence North 10° 57' 35" West 621.16 feet; thence North 6° 16' 05" East 117.39 feet to a P.C.; thence by a curve of 397.55 feet radius to the left 195.94 feet; thence North 21° 58' 15" West 343.08 feet; thence North 3° 48' 45" West 559.06 feet from station 80+50.00.

Description of Westerly Location Line:

Beginning at a point on the 1961 County Alterations of Cummington Road bearing South 84° 58' 07" West 30.10 feet from station 53+68.88; thence North 9° 47' 20" West 730.71 feet to a point bearing South 82° 20' 30" West 30.02 feet from station 61+00.97; thence North 5° 31' 40" West 296.49 feet to a point bearing South 81° 45' 22" West 30.03 feet from station 64+00.00; thence North 10° 57' 35" West 433.48 feet to a point bearing South 79° 45' West 30 feet from station 68+34.53; thence North 9° 32' 25" West 476.63 feet to a point bearing South 77° 24' 50" West 30.04 feet from station 73+23.00; thence North 15° 37' 55" West 200.51 feet to a point bearing North 33° 41' 55" West 37.02 feet from station 74+90.94 to a point bearing North 7° 34' 06" West 176.35 feet to a point bearing South 84° 18' 34" West 30.02 feet; thence North 3° 48' 45" West 350.98 feet to a point bearing South 86° 11' 15" West 30.00 feet from station 80+50.00.

Description of Easterly Location Line:

Beginning at a point on the 1961 County Alterations of Cummington Road bearing North 84° 58' 07" East 30.10 feet from station 53+68.88; thence North 9° 47' 20" West 733.47 feet to a point bearing North 82° 20' 30" East 30.02 feet from station 61+00.97; thence North 5° 31' 40" West 297.11 feet to a point bearing North 81° 45' 22" East 30.03 feet from sta-

tion 64+00.00; thence North 10° 57' 35" West 435.58 feet to a point bearing North 79° 45' East 30.00 feet from station 68+34.53; thence North 9° 32' 25" West 479.09 feet to a point bearing North 77° 24' 50" East 30.04 feet from station 73+23.00; thence North 15° 37' 55" West 199.49 feet to a point bearing North 41° 49' 01" East 57.56 feet from station 74+90.94; thence North 7° 34' 06" West 170.17 feet to a point bearing North 84° 18' 34" East 30.02 feet from station 77+00.00; thence North 3° 48' 45" West 349.02 feet to a point bearing North 86° 11' 15" East 30.00 feet from station 80+50.00.

March Adj. Term.  
1961.

For the purpose of laying out, relocating or altering said Cummington Road, the County Commissioners, acting for said County of Hampshire, by virtue of the power and authority conferred upon them by Chapter 82 of the General Laws (Ter. Ed.) and of any and every other power and authority them hereto in any wise enabling, having complied with all the preliminary requirements prescribed by law, do hereby take in fee simple in the name and on behalf of the County of Hampshire, the land hereinafter referred to and rights in land and all easements, privileges and appurtenances thereto belonging, being several parcels of land situate in the Town of Chesterfield, County of Hampshire, including all trees located thereon, said parcels of land being shown on a plan hereinbefore referred to, entitled: "Commonwealth of Massachusetts Plan of Cummington Road Town of Chesterfield Hampshire County as laid out by the Hampshire County Commissioners March 14, 1961 - Scale 1" = 40' Davis Engineering Company 78 Main Street, Northampton"; said plan to be filed with a copy of this Order of Taking which is to be recorded in the Registry of Deeds of Hampshire County at Northampton.

For damages sustained by persons in their property by reason of the aforesaid takings, the following awards are made:

No. of Parcel	Supposed Owner	Area - Sq. Ft.	Award
1	Winston Dindial et ux	600 ±	\$1.00
2	Howard D. Stanton	22,630	
7	Howard D. Stanton	2,915	
		<u>25,545 ±</u>	1.00
3	Maurice J. and Jean M. Boyer	2,515	
4	Maurice J. and Jean M. Boyer	1,630	
5	Maurice J. and Jean M. Boyer	135	
		<u>4,280 ±</u>	1.00
6	W. Harrison Shaw	4,635	
8	W. Harrison Shaw	1,075	
		<u>5,710 ±</u>	1.00

The names of owners herein given, although supposed to be correct are such only as matters of opinion and belief.

The Selectmen of the Town of Chesterfield are directed to cause permanent markers either of stone or concrete to be erected and maintained at appropriate places along said layout in order that the location of the highway may be readily ascertained.

Edwin M. Podolak  
Raymond A. Lyman  
Hiram H. Brownell  
Hampshire County Commissioners.

March 24, 1961.

March Adj. Term.  
1961.

Hampshire, ss.

On this twenty-fourth day of March, 1961, it is ordered by the County Commissioners here that this meeting be now adjourned without day.

And the same was adjourned accordingly.

On the thirty-first day of March, 1961, the County Commissioners met according to adjournment.

-----

In re Semi-annual Inspection of Jail.

In re  
Inspection  
of Jail.  
4105.

In accordance with the provisions of Section 1 of Chapter 126 of the General Laws (Ter. Ed.) the County Commissioners made their semi-annual inspection of the Hampshire County Jail and House of Correction on the thirty-first day of March, 1961. (For detailed report see files)

-----

Hampshire, ss.

On this thirty-first day of March, 1961, it is ordered by the County Commissioners here that this meeting be now adjourned without day.

And the same was adjourned accordingly.

-----

Hampshire, ss.

On the fourth day of April, 1961, the County Commissioners met according to adjournment.

-----

Board of Selectmen and the Planning Board of the town of Easthampton, Petition for the alteration, specific repairing and relocation of a section of Hendrick Street.

To the Honorable County Commissioners of the County of Hampshire:

Selectmen of  
Easthampton et al,  
Petition for  
Alteration of  
Hendrick Street.  
3712.

Respectfully represent your petitioners, the Board of Selectmen and the Planning Board of the Town of Easthampton, that public necessity and convenience require the alteration, specific repairing and relocation of a section of Hendrick Street within the Town of Easthampton, in accordance with a description hereto annexed and entitled, "TOWN OF EASTHAMPTON, 1958 ALTERATION OF LAYOUT ON HENDRICK STREET," and in accordance with a plan hereto annexed and entitled, "The Commonwealth of Massachusetts plan of HENDRICK STREET in the town of EASTHAMPTON as altered by the HAMPSHIRE COUNTY COMMISSION, scale: 1"-40 ft. March 3, 1958", said description and plan hereby being incorporated by reference and made a part of this petition.

WHEREFORE, your petitioners pray that you will, after due notices, view and hearing, as soon as may be, proceed to have altered, specifically



repaired and relocated said section of Hendrick Street, and determine such other and further orders as to this Commission may seem meet and necessary.

Dated this seventh day of May A.D. 1958.

March Adj. Term.  
1961.

BOARD OF SELECTMEN:

Stanley Pacocha  
Pasquale Daniello  
Henry A. Coopee

PLANNING BOARD:

Wallace E. Riedel  
Alfred J. Lapan  
Herbert L. Bergmann

The foregoing petition was filed May 9, 1958. The Commissioners, deeming a view of the premises expedient, appointed Tuesday, the tenth day of June then next and eleven thirty o'clock in the forenoon, at the premises in Easthampton as the time and place for viewing the premises; and caused a copy of said petition to be served upon the clerk of the town of Easthampton, being the town within which such alteration was prayed for, fifteen days at least before the time appointed for said view; and also caused abstracts of said petition, containing the substance thereof, to be posted in two public places in said town; and also gave notice to all persons interested by causing a copy of said petition to be published two weeks successively in The Inquirer, a newspaper published in said County, said posting and the last publication of said copy having been seven days at least before the time appointed for said view; and before said view was had, said Commissioners gave notice in like manner as described in the foregoing notice of the petition, to all persons interested, of the time and place for commencing said view.

And on the said tenth day of June, 1958 the Commissioners met at the time and place appointed, and proceeded to view the premises, William H. Bray, Esquire of Southampton acting as Commissioner in place of Raymond A. Lyman, Esquire of Easthampton who was disqualified to act on account of residence and Mrs. Louise J. Fitzsimmons of South Hadley acting as Commissioner because of a vacancy on the Board of County Commissioners; and having viewed the same the Commissioners then determined to hear the parties at the same time as said view; and having heard the parties, this hearing was thence continued without day because of objections registered by Robert W. Johnson and Edward P. Egan, Jr.

On the seventh day of March, 1961, Order of Notice issued of a hearing to be held at the Courthouse in Northampton on Tuesday, April 4, 1961 at eleven o'clock in the forenoon by publication in The Daily Hampshire Gazette two weeks and seven days and by serving notice fifteen days before said hearing.

On the fourth day of April, 1961 the Commissioners met at the time and place appointed and proceeded to consider and adjudicate upon the

March Adj. Term.  
1961.

prayer of said petition; and after considering the same, said Commissioners did then and there adjudge that common convenience and necessity require this alteration to be made and did order that said alteration be made in accordance with plan on file and the following description:

The alteration, as approved by the Hampshire County Commissioners, is located on Hendrick Street in Easthampton. It begins at a point about 1600 feet more or less, north of the Southampton Town Line and extends along said Hendrick Street in a northeasterly direction for about 700 feet. The alteration is shown on a plan prepared for the Massachusetts Department of Public Works by Abraham Woolf, Engineer, to which reference is made, and is more particularly described as follows:

Description of Baseline:

The baseline is that of a survey made in 1955 by the aforesaid Woolf for the purpose of designing a bridge to replace one which was destroyed in August of 1955. It begins at a point noted on the plan as Station 0+00, thence N57°-00'-00" E 48.00 feet; thence by a curve to the left of 500.00 foot radius, 230.09 feet; thence N 30°-38'-00" E 143.00 feet; thence by a curve to the right of 500.00 foot radius, 235.62 feet; thence N 57°-38'-00" E 40.00 feet to a point shown on the plan as Station 6+96.71.

Description of Northerly Location Line

The northerly location begins at a point (supposed to be on the existing location line) bearing N 33°-00'-00" W and 16.00 feet ± from Station 0+00; thence 57°-00'-00" E 48.00 feet ± to a point bearing N 33°-00'-00" W and 20.00 feet ± distant from Station 0+48.00; thence N 33°-00'-00" W 20.00 feet ±; thence by a curve to the left of 460.00 foot radius, 211.68 feet ± to a point bearing N 59°-22'-00" W and 40.00 feet ± distant from Station 2+78.09; thence N 30°-38'-00" E 98.00 feet ± to a point (supposed to be on the existing location line.).

Beginning again at a point (supposed to be on the existing location line) opposite Station 6+56.71 ±; thence N 57°-38'-00" E 40.00 feet ± to a point bearing N 32°-22'-00" W and 25.00 feet ± distant from Station 6+96.71; thence S 32°-22'-00" E 15.00 feet ± to a point (supposed to be on the existing location line).

Description of Southerly Location Line

The southerly location line begins at a point (supposed to be on the existing location line) bearing S 33°-00'-00" E and 12.00 feet ± from Station 0+00; thence N 57°-00'-00" E 48.00 feet ±; thence N 55°-18'-45" E 161.71 feet ± to a point bearing S 50°-25'-06" E and 40.00 feet ± distant from Station 2+00.00; thence by a curve to the left of 540.00 foot radius 84.34 feet ±; thence N 30°-38'-00" E 143.00 feet ± to a point bearing S 59°-22'-22" E and 40.00 feet ± distant from Station 4+21.09; thence



Accounts.

March. Adj. Term.  
1961.

Sundry Bills against the County are now presented examined and allowed.

And the same amounting in all to the sum of four hundred fifty nine thousand five hundred forty dollars and thirty four cents are ordered to be paid out of the County Treasury.

And certified to the County Treasurer April 4, 1961.

-----

Dog Damages.

Dog Damages.  
4103.

The sum of one hundred twenty five dollars and sixty cents is allowed for damages done to livestock or fowls by dogs and for services performed under Chapter 140 of the General Laws (Ter. Ed.) and the same is ordered to be paid out of the monies received by the Treasurer under the provisions of said Act.

And certified to the County Treasurer April 4, 1961.

-----

Vote to Appoint Trustees for County Aid to Agriculture.

Vote to  
Appoint Trustees.  
4106.

Under the provisions of Section 40 of Chapter 128 of the General Laws (Ter. Ed.) it was voted by the County Commissioners on the thirty-first day of March, 1961 to appoint the following as Trustees for County Aid to Agriculture to serve a three years' term starting April 1, 1961: Lewis Black of Williamsburg and James Kentfield of Hadley. Messrs. Lyman and Brownell voted for the above. Mr. Podolak did not vote.

And on the fourth day of April, 1961 the County Commissioners voted to appoint Rose LaPalme (Mrs. Armand) of 198 Sylvester Road, West Farms, Northampton as Trustee for County Aid to Agriculture to serve a three years' term starting April 1, 1961. Messrs. Lyman and Brownell voted for Mrs. LaPalme. Mr. Podolak did not vote.

-----

Hampshire, ss.

On the fourth day of April, 1961, it is ordered by the County Commissioners here that this meeting be now adjourned to Tuesday the second day of May, 1961 at ten o'clock in the forenoon.

And the same was adjourned accordingly.

-----

Hampshire, ss.

On the seventh day of April, 1961, the County Commissioners met according to adjournment.

March Adj. Term.  
1961.

On this seventh day of April, 1961, it is ordered by the County Commissioners here that this meeting be now adjourned without day.

And the same was adjourned accordingly.

-----

Renewal of Hampshire County Sanatorium Contracts.

A joint meeting of the County Commissioners of Hampshire County with the County Commissioners of Franklin County was held at the Hampshire County Sanatorium on the thirteenth day of March, 1961 at which time the matter of a new contract between Hampshire County and Franklin County was agreed upon for the joint use of the Hampshire County Sanatorium for the period of one year from October 1, 1961 subject to the approval of the Department of Public Health under the provisions of Section 79 of Chapter 111 of the General Laws (Ter. Ed.) as amended by Chapter 343 of the Acts of 1936.

Renewal of  
Sanatorium  
Contract.  
4102.

On the fifteenth day of March, 1961, the contract was signed by the County Commissioners and submitted to the Department of Public Health, Division of Tuberculosis Control and on the eleventh day of April, 1961 the contract was approved by the Department of Public Health, Division of Sanatoria and Tuberculosis Control and signed by Dr. Alfred L. Frechette, Commissioner of Public Health. Contract filed.

-----

Hampshire, ss.

On the fourteenth day of April, 1961, the County Commissioners met according to adjournment.

On this fourteenth day of April, 1961, it is ordered by the County Commissioners here that this meeting be now adjourned without day.

And the same was adjourned accordingly.

On the twenty-first day of April, 1961, the County Commissioners met according to adjournment.

On this twenty-first day of April, 1961, it is ordered by the County Commissioners here that this meeting be now adjourned without day.

And the same was adjourned accordingly.

On the twenty-eighth day of April, 1961, the County Commissioners met according to adjournment.

-----

Vote re Transfer of Chapter 90 Funds in the Town of South Hadley.

Mar. Adj. Term.  
1961.

On the twenty-eighth day of April, 1961, it was voted by the County Commissioners to approve a request of the Board of Selectmen of the town of South Hadley to transfer the 1961 Chapter 90 Construction funds from Hadley Street to Mosier Street, provided that the funds are spent in accordance with the recommendation of the State Department of Public Works as to location of the layout of said Mosier Street.

-----

Hampshire, ss.

On this twenty-eighth day of April, 1961, it is ordered by the County Commissioners here that this meeting be now adjourned without day.

And the same was adjourned accordingly.

-----

Hampshire, ss.

On the second day of May, 1961, the County Commissioners met according to adjournment.

-----

Accounts.

Sundry Bills against the County are now presented examined and allowed.

Accounts.  
4107. ✓

And the same amounting in all to the sum of fifty eight thousand five hundred seventy two dollars and forty seven cents are ordered to be paid out of the County Treasury.

And certified to the County Treasurer May 2, 1961.

-----

Dog Damages.

Dog Damages.  
4108. ✓

The sum of two hundred fifty one dollars and eighty cents is allowed for damages done to livestock or fowls by dogs and for services performed under Chapter 140 of the General Laws (Ter. Ed.) and the same is ordered to be paid out of the monies received by the Treasurer under the provisions of said Act.

And certified to the County Treasurer May 2, 1961.

-----

Hampshire, ss.

On the second day of May, 1961, it is ordered by the County Commissioners here that all matters finished and completed be recorded by the Clerk; that all matters unfinished stand continued to the next regular meeting of said Commissioners to be holden as aforesaid, and that this meeting be now adjourned without day.

Mar. Adj. Term.  
1961.

And the same was adjourned accordingly.

Attest: *Merill E. Torrey* Clerk.

Hampshire, ss.

On the fifth day of May, 1961, the County Commissioners met according to adjournment.

Vote to Request Changes in the 1961 Budget Estimates.

On the seventeenth day of February, 1961, it was voted by the County Commissioners to request the Committee on Counties to make the following changes in the 1961 county budget estimates:

<u>Item</u>	<u>Decrease</u>	<u>Increase</u>	
1 Interest	\$ 3,000.00		
8 Registry of Deeds - Code 529 Photostat machine	9,500.00		
10 Highways - Code 712 - Allotments	5,000.00		Re Changes in Budget Estimates. 4091.
27 Unpaid Bills of previous years	200.00		
14 District Court of E. Hampshire, Ware Code 100 - Madeleine St. George		16.96	
19 Purchase of land for additional parking facilities (H. 1793) Total purchase price is \$30,000; have \$15,632.58 in Post-War Rehabilitation Fund		14,500.00	

On the third day of March, 1961 the following change was requested:

27 Unpaid Bills of previous years	84.80
28a Reserve for Salary adjustments	14,323.77

And on the seventh day of March aforesaid the following change was requested:

28a Reserve for Salary adjustments (Marie Slattery)	35.10
---	-------

On May 5, 1961 the following changes were requested:

27 Unpaid Bills of previous years		315.20
22 Sanatorium	19,865.30	
	\$ 37,565.30	\$ 29,275.83

Hampshire, ss.

Mar. Adj. Term.  
1961.

On this fifth day of May, 1961, it is ordered by the County Commissioners here that this meeting be now adjourned without day.

And the same was adjourned accordingly.

On the twelfth day of May, 1961, the County Commissioners met according to adjournment.

-----  
Selectmen of Southampton, Petition for the layout and alteration of Russellville Road and Fomer Road.

To the County Commissioners of the County of Hampshire.

Respectfully represent your petitioners, being the Board of Selectmen of the town of Southampton, that common convenience and necessity require the layout and alteration of a portion of Russellville Road, so-called and a portion of Fomer Road, so-called in said town, described as follows:

Starting at Base Line Station 105+93.70 on Russellville Road and extending in a general easterly direction for a distance of approximately 2200 feet to its intersection with Fomer Road; thence continuing on said Fomer Road in a general easterly direction for a distance of approximately 3040 feet to its intersection with the westerly sideline of the existing College Highway layout (Route 10) at the approximate Base Line Station 158+34.

WHEREFORE, your petitioners pray that you will, after due notice, view and hearing, as soon as may be, proceed to lay out and alter said Russellville Road and Fomer Road or such portion thereof as may be deemed necessary and proper.

Dated this 22nd day of February 1961.

Donald W. Madsen

Harold C. Hutchinson

Selectmen of the Town of Southampton.

The foregoing petition was filed on February 24, 1961. The Commissioners, deeming a view of the premises expedient, appointed Friday, the seventh day of April then next and two o'clock in the afternoon, at the premises in Southampton as the time and place for viewing the premises; and caused a copy of said petition to be served upon the clerk of the town of Southampton, being the town within which such layout was prayed for, fifteen days at least before the time appointed for said view; and also caused abstracts of said petition, containing the substance thereof, to be posted in two public places in said town; and also gave notice to all persons interested by causing a copy of said petition to be published two weeks successively in the Daily Hampshire Gazette, a newspaper published in said County, said posting and the last publication of said copy having been seven days at least before the time appointed for said view; and before

Selectmen of  
Southampton,  
Petition for  
layout of  
Russellville Road  
and Fomer Road.  
4094. v



said view was had, said Commissioners gave notice in like manner as described in the foregoing notice of the petition, to all persons interested, of the time and place for commencing said view.

Mar. Adj. Term.  
1961.

And on the said seventh day of April the Commissioners met at the time and place appointed, and proceeded to view the premises, and having viewed the same the Commissioners then determined to hear the parties at the same time as said view; and having heard the parties, this hearing was thence continued because of the objection of Mr. Joseph Acus.

On the fifth day of May, 1961, the Commissioners met at the Courthouse in Northampton and heard the parties. This hearing was thence continued. On the twelfth day of May, 1961 the Commissioners met and proceeded to consider and adjudicate upon the prayer of the petition; and after considering the same, said Commissioners did then and there adjudge that common convenience and necessity require that said layout be made and did order that said layout be made in accordance with plan on file and the following description:

The stations on Russellville Road and Fomer Road, so called, to which the location lines and land takings are referred are those of a baseline surveyed by the Massachusetts Department of Public Works, recorded in Note Book 16506 and is more fully described hereinafter.

The names of property owners are correct as far as may be ascertained by checking with the Assessors of the town of Southampton.

The center line of the existing pavement was used to determine the existing layout.

Description of Baseline:

Beginning at a point on the Russellville Road and Fomer Road baseline shown on the plan as station 105+93.70 of the cut-off base line; thence by a curve of 600 feet radius to the right a distance of 365.66 feet to a point; thence South 60° 12' 21" East 524.37 feet; thence by a curve of 600 feet radius to the left a distance of 313.14 feet to a point; thence North 89° 53' 29" East 174.39 feet to station 119+71.26 of the cut-off baseline which equals station 120+50.00 of the main baseline; thence by the main baseline North 82° 53' 03" East 408.05 feet; thence South 87° 22' 20" East 336.24 feet to a point; thence South 54° 16' 40" East 255.64 feet to a point; thence South 76° 24' 17" East 570.07 feet to a point; thence North 84° 15' 23" East 406.27 feet; thence South 84° 02' 22" East 368.16 feet to a point; thence South 70° 26' 32" East 402.88 feet to a point; thence South 51° 56' 32" East 377.99 feet to a point; thence South 63° 05' 12" East 704.16 feet to a point being station 174+34.34 of the 1924 College Highway baseline.

Description of Northerly Sidelines:

Mar. Adj.Term.  
1961.

Beginning at a point on the 1961 County Layout bearing North 5° 07' 26" West 25 feet from station 105+93.70 of the cutoff baseline; thence by a curve of 625 feet radius to the right 367.90 feet to a point bearing North 12° 16' 10" East 28.03 feet from station 109+59.36 from the cutoff baseline; thence South 89° 14' 10" East 148.63 feet to a point bearing North 29° 47' 39" East 97.00 feet from station 110+76.36 of the cutoff baseline; thence South 29° 47' 39" West 72.00 feet to a point bearing North 29° 47' 39" East 25 feet from station 110+76.36 of the cutoff baseline; thence South 60° 12' 21" East 399.34 feet to a point bearing North 29° 47' 39" East 25 feet from station 114+75.70 of the cutoff baseline; thence by a curve of 575 feet radius to the left a distance of 150 feet to a point bearing North 72° 46' 30" West 162.74 feet from station 117+96.87 of the cutoff baseline; thence North 14° 50' 51" East 62 feet; thence South 32° 39' 09" East 37 feet; thence South 41° 05' 24" East 57.35 feet to a point bearing North 67° 36' 20" West 88.58 feet from station 117+96.87 of the cutoff baseline; thence by a curve of 575 feet radius to the left 75.09 feet to a point bearing North 13° 38' 40" West 29.84 feet from station 117+96.87; thence North 89° 53' 29" East 87.76 feet to a point bearing North 70° 07' 50" East 85.83 feet from station 117+96.87 on the cutoff baseline; thence by a curve of radius 1575 feet to the left 224.08 feet to a point bearing North 35° 55' West 32.83 feet from station 122+00 of the main baseline; thence North 81° 44' 23" East 161.02 feet to a point bearing North 47° 35' 05" East 52.16 feet from station 123+00; thence by a curve of 925 feet radius to the right 353.19 feet to a point bearing North 80° 13' 30" West 102.71 feet from station 127+94.29; thence North 12° 37' 01" East 36.00 feet to a point bearing North 62° 44' 00" West 122.72 feet from station 127+94.29 of the main baseline; thence South 71° 20' 20" East 39.44 feet to a point; thence South 72° 07' 37" East 82.00 feet to a point bearing North 18° 57' 20" East 19.49 feet from station 127+94.29; thence South 19° 52' 23" West 32.00 feet to a point bearing South 21° 19' 00" West 12.52 feet from station 127+94.29; thence South 70° 07' 37" East 337.62 feet to a point bearing North 34° 50' 40" West 70.82 feet from station 132+00; thence by a curve of 1575 feet radius to the left a distance of 594.10 feet to a point bearing North 44° 15' 50" West 63.90 feet from station 138+00; thence North 88° 15' 38" East 194.34 feet to a point bearing North 50° 17' 20" East 65.19 feet from station 139+00; thence by a curve of 1625 feet radius to the right 509.88 feet to a point bearing North 87° 05' 10" East 62.16 feet from station 143+94.43; thence South 73° 45' 42" East 174.76 feet to a point bearing North 57° 25' East 42.91 feet from station 146+00; thence by a curve of 525 feet radius to the right 199.93 feet to a point bearing South 86° 48' 20" East 27.10 feet from station 147+97.31; thence South 51° 56' 32" East 91.53 feet to a point bearing

North  $73^{\circ} 37' 10''$  East 19.04 feet from station 149+00; thence by a curve of 1975 feet radius to the left 347.65 feet to a point bearing South  $81^{\circ} 20' 20''$  East 93.65 feet from station 151+75.30 feet; thence South  $62^{\circ} 01' 40''$  East 370.75 feet to a point bearing North  $84^{\circ} 08' 20''$  East 41.54 feet from station 156+00; thence South  $78^{\circ} 13' 01''$  East 120 feet to a point bearing North  $15^{\circ} 32' 50''$  West 72.94 feet from station 158+00; thence North  $52^{\circ} 06' 09''$  East 60 feet to a point bearing North  $14^{\circ} 32' 50''$  East 110.67 feet from station 158+00.

Mar. Adj. Term.  
1961.

Description of Southerly Sideline:

Beginning at a point on the southerly sideline of the 1961 County Layout bearing South  $5^{\circ} 07' 26''$  East 25 feet from station 105+93.70 of the cutoff baseline; thence by a curve of 575 feet radius to the right 350.43 feet to a point bearing South  $29^{\circ} 47' 39''$  West 25 feet from station 109+59.36 of the cutoff baseline; thence South  $60^{\circ} 12' 21''$  East 516.34 feet to a point bearing South  $29^{\circ} 47' 39''$  West 25 feet from station 114+75.70 of the cutoff baseline; thence by a curve of 625 feet radius to the left 326.19 feet to a point bearing South  $18^{\circ} 21' 10''$  West 22.14 feet from station 117+96.87; thence North  $89^{\circ} 53' 29''$  East 87.76 feet to a point bearing South  $75^{\circ} 32' 10''$  East 83.43 feet from station 117+96.87; thence by a curve of 1625 feet radius to the left 231.19 feet to a point bearing South  $27^{\circ} 51' 05''$  West 25.90 feet from station 122+00; thence North  $81^{\circ} 44' 23''$  East 161.02 feet to a point bearing South  $75^{\circ} 45' 50''$  East 49.54 feet from station 123+00; thence by a curve 875 feet radius to the right 429.64 feet to a point bearing South  $20^{\circ} 11' 50''$  West 62.54 feet from station 127+94.29; thence South  $70^{\circ} 07' 37''$  East 337.62 feet to a point bearing North  $79^{\circ} 05' 30''$  West 58.55 feet from station 132+00; thence by a curve of 1625 feet radius to the left 612.97 feet to a point bearing South  $84^{\circ} 32' 00''$  West 43.33 feet from station 138+00; thence North  $88^{\circ} 15' 38''$  East 194.34 feet to a point bearing South  $80^{\circ} 50' 00''$  East 52.30 feet from station 139+00; thence by a curve of 1575 feet radius to the right 494.19 feet to a point bearing South  $46^{\circ} 58' 20''$  East 65.73 feet from station 143+94.43; thence South  $73^{\circ} 45' 42''$  East 174.76 feet to a point bearing South  $41^{\circ} 37' 50''$  East 33.31 feet from station 146+00; thence by a curve of 475 feet radius to the right 180.89 feet to a point bearing South  $5^{\circ} 20' 20''$  West 41.06 feet from station 147+97.31; thence South  $51^{\circ} 56' 32''$  East 91.53 feet to a point bearing South  $20^{\circ} 20' 40''$  West 36.27 feet from station 149+00; thence by a curve of 2025 feet radius to the left 356.45 feet to a point bearing South  $49^{\circ} 52' 40''$  East 90.42 feet from station 151+75.30; thence South  $62^{\circ} 01' 40''$  East 370.75 feet to a point bearing South  $24^{\circ} 06' 50''$  East 43.74 feet from station 156+00; thence South  $67^{\circ} 02' 30''$  East 211.63 feet to a point bearing South  $47^{\circ} 07' 30''$  East 46.94 feet from station 158+00.

Mar. Adj. Term.  
1961.

Descriptions of Discontinuances:

Parcel No. 1 - A parcel of land located on the northerly side of Russellville Road, between stations 105+93.7 more or less and 106+50 more or less and bounded as follows: Northerly by land of Esther P. Nichols; Southerly by the 1961 County Layout of Russellville Road; Westerly by the existing layout of Russellville Road. Containing 70 square feet more or less.

Parcel No. 2 - A parcel of land located on the southerly side of Russellville Road, between stations 106+80 more or less and 108+00 more or less and bounded as follows: Northerly by the 1961 layout of Russellville Road; Southerly by land of Vernon L. and Violet D. Bull. Containing 100 square feet more or less.

Parcel No. 3 - A parcel of land located on the northerly side of Russellville Road, between stations 119+15 more or less and 120+40 more or less and bounded as follows: Northerly by land of Theodore E. Parsons; Southerly by the 1961 layout of Russellville Road. Containing 60 square feet more or less.

Parcel No. 4 - A parcel of land located on the southerly side of Russellville Road, between stations 121+15 more or less and 121+95 more or less and bounded as follows: Northerly by the 1961 layout of Russellville Road; Easterly by Robert E. and Felicia A. Leveille; Southerly by the Estate of Louis A. Leveille; Containing 160 square feet more or less.

Parcel No. 5 - A parcel of land located on the southerly side of Russellville Road, between stations 121+95 more or less and 123+40 more or less and bounded as follows: Northerly by the 1961 layout of Russellville Road; Easterly by Edward M. and Jane P. Korpita; Southerly by Robert E. and Felicia A. Leveille; Westerly by the Estate of Louis A. Leveille; Containing 420 square feet more or less.

Parcel No. 6 - A parcel of land located on the southerly side of Russellville Road, between stations 123+40 more or less and 124+40 more or less and bounded as follows: Northerly by the 1961 layout of Russellville Road; Easterly by Donald E. Leveille; Southerly by Edward M. and Jane P. Korpita; Westerly by land of Robert E. and Felicia A. Leveille. Containing 300 square feet more or less.

Parcel No. 7 - A parcel of land located on the southerly side of Russellville Road, between stations 124+40 more or less and 125+80 more or less and bounded as follows: Northerly by the 1961 layout of Russellville Road; Southerly by land of Donald E. Leveille; Westerly by land of Edward M. and Jane P. Korpita. Containing 260 square feet more or less.

Parcel No. 8 - A parcel of land located on the northerly side of Russellville Road, between stations 126+10 more or less and 126+90 more or less and bounded as follows: Southerly by the 1961 layout of Russellville Road; Easterly by the 1961 layout of Fomer Road; Northerly by land of Tadeuz B. and Anna C. Staudt. Containing 630 square feet more or less.

Mar. Adj. Term.  
1961.

Parcel No. 9 - A parcel of land located on the northerly side of Fomer Road between stations 128+00 more or less and 129+30 more or less and bounded as follows: Northeasterly by land of Edward M. and Dorothy J. Acus; Southerly by the 1961 County layout of Fomer Road; Westerly by the 1961 County layout of Fomer Road; Containing 1800 square feet more or less.

Parcel No. 10 - A parcel of land located on the southerly side of Fomer Road, between stations 129+35 more or less and 134+80 more or less and bounded as follows: Northerly by the 1961 County layout of Fomer Road; Easterly by land of Frank P. Frary; Southerly and Southwesterly by land of Herman and Dorothy Andrews. Containing 10,320 square feet more or less.

Parcel No. 11 - A parcel of land located on the southerly side of Fomer Road, between stations 134+80 more or less and 135+50 more or less and bounded as follows: Northerly by the 1961 County layout of Fomer Road; Easterly by land of William R. and Beverly D. Plummer; Southerly by land of Frank P. Frary; Westerly by land of Herman and Dorothy Andrews. Containing 2030 square feet more or less.

Parcel No. 12 - A parcel of land located on the southerly side of Fomer Road, between stations 135+50 more or less and 137+15 more or less and bounded as follows: Northerly by the 1961 County layout of Fomer Road; Easterly by land of Albert H. Chabot; Southerly by land of William R. and Beverly D. Plummer; Westerly by land of Frank P. Frary. Containing 4440 square feet more or less.

Parcel No. 13 - A parcel of land located on the southerly side of Fomer Road, between stations 137+15 more or less and 138+75 more or less and bounded as follows: Northerly by the 1961 County layout of Fomer Road; Easterly by land of Josephine E. and Boleslaw Deptula; Southerly by land of Albert H. Chabot; Westerly by land of William R. and Beverly D. Plummer. Containing 3710 square feet more or less.

Parcel No. 14 - A parcel of land located on the southerly side of Fomer Road, between stations 138+75 more or less and 144+70 more or less, and bounded as follows: Northerly by the 1961 County layout of Fomer Road; Southerly by land of Josephine E. and Boleslaw Deptula; Westerly by land of Albert H. Chabot. Containing 4720 square feet more or less.

Parcel No. 15 - A parcel of land located on the southerly side of Fomer Road, between stations 144+70 more or less and 146+75 more or less, and bounded as follows: Northerly by the 1961 County layout of Fomer Road; Easterly by land of Richard N. and Jane M. Lancto; Southerly by land of Leonard W. and Delia F. Carmichael. Containing 2110 square feet more or less.

Parcel No. 16 - A parcel of land located on the southerly side of Fomer Road, between stations 146+75 more or less and 147+35 more or less, and bounded as follows: Northerly by the 1961 County layout of Fomer Road; Southerly by land of Richard N. and Jane M. Lancto; Easterly by land of Leonard W. and Delia F. Carmichael. Containing 560 square feet more or less.

Mar. Adj. Term.  
1961.

Parcel No. 17 - A parcel of land located on the northerly side of Fomer Road, between stations 148+75 more or less and 149+75 more or less, and bounded as follows: Northerly by the land of Irene Palmer; Easterly by land of Kenneth L. and Caroline G. Moon; Southerly by the 1961 County layout of Fomer Road. Containing 85 square feet more or less.

Parcel No. 18 - A parcel of land located on the northerly side of Fomer Road, between stations 149+75 more or less and 150+58 more or less, and bounded as follows: Northerly by land of Kenneth L. and Carolina G. Moon; Southerly by the 1961 County layout of Fomer Road; Westerly by land of Irene Palmer. Containing 85 square feet, more or less.

Parcel No. 19 - A parcel of land located on the southerly side of Fomer Road, between stations 150+90 more or less and 151+75 more or less, and bounded as follows: Northerly by the 1961 County layout of Fomer Road; Southerly by land of Richard B. and Lila W. Shanor. Containing 180 square feet more or less.

Parcel No. 20 - A parcel of land located on the southerly side of Fomer Road, between stations 153+10 more or less and 153+40 more or less, and bounded as follows: Northerly by the 1961 County layout of Fomer Road; Southerly by land of Arthur and Mildred Brown. Containing 10 square feet more or less.

Parcel No. 21 - A parcel of land located on the southerly side of Fomer Road, between stations 153+40 more or less and 154+40 more or less, and bounded as follows: Northerly by the 1961 County layout of Fomer Road; Easterly by land of Lionel M. Brochu; Southerly by land of Douglas A. Madsen; Westerly by land of Arthur and Mildred Brown. Containing 200 square feet more or less.

Parcel No. 22 - A parcel of land located on the southerly side of Fomer Road, between stations 154+40 more or less and 155+90 more or less and bounded as follows: Northerly by the 1961 County layout of Fomer Road; Southerly and Southwesterly by land of Lionel M. Brochu; Westerly by land of Douglas A. Madsen. Containing 600 square feet more or less.

Parcel No. 23 - A parcel of land located on the northerly side of Fomer Road, between stations 155+85 more or less and 156+35 more or less, and bounded as follows: Northerly by land of Joseph J. and Marion E. Derwicki; Easterly by land of Joseph J. Deptula; Southerly by the 1961 County layout of Fomer Road. Containing 40 square feet more or less.

Parcel No. 24 - A parcel of land located on the northerly side of Fomer Road, between stations 156+35 more or less and 156+50 more or less, and bounded as follows: Northerly by land of Joseph J. Deptula; Southerly by the 1961 County layout of Fomer Road; Westerly by land of Joseph J. and Marion E. Derwicki. Containing 10 square feet more or less.

Parcel No. 25 - A parcel of land located on the northerly side of Fomer Road, between stations 157+30 more or less and 157+65 more or less, and

bounded as follows: Southwesterly by land of Joseph Deptula; Easterly by the 1924 State Highway layout of College Highway (Route 10); Southeasterly and Southerly by the 1961 County layout of Fomer Road. Containing 410 square feet more or less.

Mar. Adj. Term.  
1961.

For the purpose of laying out or altering said Russellville Road and Fomer Road, the County Commissioners, acting for said County of Hampshire, by virtue of the power and authority conferred upon them by Chapter 82 of the General Laws (Ter. Ed.) and of any and every other power and authority them hereto in any wise enabling, having complied with all the preliminary requirements prescribed by law, do hereby take in fee simple in the name and on behalf of the County of Hampshire, the land hereinafter referred to and rights in land and all easements, privileges and appurtenances thereto belonging, being several parcels of land situate in the Town of Southamptton, County of Hampshire, including all trees located thereon, said parcels of land being shown on a plan hereinbefore referred to, entitled: "Commonwealth of Massachusetts Plan of Russellville & Fomer Roads Town of Southamptton Hampshire County as laid out by the Hampshire County Commissioners March 1, 1961 - Scale 1" = 40' Davis Engineering Company 78 Main Street, Northampton"; said plan to be filed with a copy of this Order of Taking which is to be recorded in the Registry of Deeds of Hampshire County at Northampton.

For damages sustained by persons in their property by reason of the aforesaid takings, the following awards are made:

No. of Parcel	Supposed Owner	Area Sq. Ft.	Award
1	Edward C. Jr., and Myron H. Searle	100	\$1.00
2 and 5	Vernon L. and Violet D. Bull	255	2.00
3	Esther P. Nichols	244	1.00
4	Morris B. Fisher et ux	40	1.00
6	Joseph and Margaret Acus	52,780	1.00
8	Estate of Louis A. Leveille	150	1.00
9	Theodore E. Parsons	320	1.00
10	Adelbert E. and Edna O. Quigley	520	1.00
11 & 13	Tadeuz B. and Anna C. Staudt	595	2.00
12	Donald E. Leveille	990	1.00
14	Herman and Dorothy Andrews	4,820	1.00
15	Edward M. and Dorothy J. Acus	7,470	1.00
16	Raymond E. and Gladys W. Phillips	18,460	1.00
17	Roy E. and Mildred Phillips	4,300	1.00
19	Irene Palmer	90	1.00
20	Richard N. and Jane M. Lancto	580	1.00
21	Kenneth W. and Caroline G. Moon	50	1.00
22	Arthur and Mildred Brown	40	1.00
24	Willard W. and Frances W. Sherman	650	1.00

No. of Parcel	Supposed Owner	Area Sq. Ft.	Award
25	Joseph J. and Marion E. Derwicki	50	1.00
26	Joseph J. Deptula	510	1.00
27	Lionel M. Brochu	70	1.00
28	Harry E. Gorton	20	1.00

The names of owners herein given, although supposed to be correct, are such only as matters of opinion and belief.

The Selectmen of the Town of Southampton are directed to cause permanent markers either of stone or concrete to be erected and maintained at appropriate places along said layout in order that the location of the highway may be readily ascertained.

Edwin M. Podolak

Raymond A. Lyman

Hiram H. Brownell

Hampshire County Commissioners.

May 12, 1961.

-----

Authorization to County Treasurer to Pay Wiggins' Country Store, Inc.

Authorization  
to County  
Treasurer.  
4116.✓

On the twelfth day of May, 1961, it was voted by the County Commissioners to authorize the County Treasurer to pay the sum of fifteen thousand dollars (\$15,000) from the Parking Lot Account to Wiggins' Country Store, Inc. for the purchase of a parcel of land situated on the westerly side of Gothic Street in the city of Northampton for the purpose of establishing off-street parking facilities under the provisions of Chapter 235 of the Acts of 1961.

-----

Hampshire, ss.

On this twelfth day of May, 1961, it is ordered by the County Commissioners here that this meeting be now adjourned without day.

And the same was adjourned accordingly.

On the nineteenth day of May, 1961, the County Commissioners met according to adjournment.

-----

Vote to Allot Money to Town of Chesterfield.

Vote to Allot  
Money to  
Chesterfield.  
4117.✓

On the nineteenth day of May, 1961, it was voted by the County Commissioners to allot the sum of five hundred dollars (\$500) to the Town of Chesterfield as a contribution toward land damage in connection with the alteration of Route 143.

-----



Vote Additional Allotment to the Town of Easthampton.

On the nineteenth day of May, 1961, it was voted by the County Commissioners to grant an additional allotment of five hundred dollars to the Town of Easthampton to be used with an additional allotment from the State and from the aforesaid town on Main Street.

Mar. Adj. Term.  
1961.

-----

Hampshire, ss.

On this nineteenth day of May, 1961, it is ordered by the County Commissioners here that this meeting be now adjourned without day.

And the same was adjourned accordingly.

On the twenty-sixth day of May, 1961, the County Commissioners met according to adjournment.

-----

Selectmen of Plainfield, Petition for the alteration of a portion of Central Street.

To the County Commissioners of the County of Hampshire.

Respectfully represent your petitioners, being the Board of Selectmen of the town of Plainfield, that common convenience and necessity require the alteration of a portion of Central Street, so-called at its intersection with Gloyd Road described as follows:

Beginning at Station 5+98.12 and extending in a southerly direction to Station 12+00.00.

WHEREFORE, your petitioners pray that you will, after due notice, view and hearing, as soon as may be, proceed to alter said Central Street or such portion thereof as may be deemed necessary and proper.

Dated this 22nd day of April, 1961.

Robert H. Spencer, Chairman

Edward M. Romer

Elizabeth G. Copley

Selectmen of the town of Plainfield.

The foregoing petition was filed April 28, 1961. The Commissioners, deeming a view of the premises expedient, appointed Friday, the nineteenth day of May then next and two o'clock in the afternoon, at the premises in Plainfield as the time and place for viewing the premises; and caused a copy of said petition to be served upon the clerk of the town of Plainfield, being the town with which such alteration was prayed for, fifteen days at least before the time appointed for said view; and also caused abstracts of said petition, containing the substance thereof, to be posted in two public places in said town; and also gave notice to all persons interested by causing a copy of said petition to be published two weeks successively in the Daily Hampshire Gazette, a newspaper published in said County, said posting and the last publication of said copy having

Selectmen of  
Plainfield,  
Petition for  
Alteration of  
Central Street.  
4109.

March Adj. Term.  
1961.

been seven days at least before the time appointed for said view; and before said view was had, said Commissioners gave notice in like manner as described in the foregoing notice of the petition, to all persons interested, of the time and place for commencing said view.

And on the said nineteenth day of May the Commissioners met at the time and place appointed, and proceeded to view the premises, and having viewed the same the Commissioners then determined to hear the parties at the same time as said view; and having heard the parties, said Commissioners then proceeded to consider and adjudicate upon the prayer of said petition; and after considering the same, said Commissioners did then and there adjudge that common convenience and necessity require that said alteration be made. This hearing was thence continued.

On the twenty-sixth day of May, 1961 the Commissioners met and did order that said alteration be made in accordance with plan on file and the following description:

The stations on Central Street and Gloyd Road, so-called, to which the location lines and land takings are referred are those of baselines surveyed by engineers of the Department of Public Works, recorded in Note Books 14570 and 8684 respectively, and are more fully described hereinafter.

The names of property owners are correct so far as may be ascertained by checking with the Assessors of the Town of Plainfield.

Description of Baseline:

Beginning at a point on the Central Street baseline shown on the plan as station 5+98.12; thence South 30-15-58 East 257.18 feet  $\pm$  to station 8+55.30; thence South 4-32-57 East 344.70 feet  $\pm$  to station 12+00.00.

Beginning at a point on the Gloyd Road baseline shown on the plan as station 89; thence South 36-09-42 West 198.79 feet  $\pm$  to station 90+98.79, which point intersects the Central Street baseline at station 8+08.70.

Description of Southwesterly Location Line:

Beginning at a point supposedly on the existing southwesterly location line of Central Street and bearing South 71-15-57 West and 24.75 feet  $\pm$  from station 5+98.12; thence South 21-00-33 East and 258.63 feet  $\pm$  to a point bearing South 85-27-03 West and 65.00 feet  $\pm$  distant from station 8+79.00; thence South 11-41-46 East and 323.51 feet  $\pm$  to a point bearing South 85-27-03 West and 24.75 feet  $\pm$  distant from station 12+00.00, which point is supposedly on the existing southwesterly location line of Central Street.

Description of Northeasterly Location Line:

Beginning at a point supposedly on the existing northeasterly location line of Central Street and bearing North 71-15-57 East and 24.75 feet  $\pm$  distant from station 5+98.12; thence South 30-34-37 East and

158.30 feet ± to a point bearing North 53-50-18 West and 33.50 feet ± distant from station 90+58.50 of the Gloyd Road baseline, which point is on the northerly location line of the 1959 County Layout of Gloyd Road, and is supposedly on the existing northeasterly location line of Central Street.

March Adj. Term.  
1961.

Beginning again at a point supposedly on the existing northeasterly location line of Central Street, and also on the southerly location line of the 1959 County Layout of Gloyd Road and bearing South 53-50-18 East and 16.50 feet ± from station 90+77.00 of the Gloyd Road baseline; thence South 7-17-05 East and 392.65 feet ± to a point bearing North 85-27-03 East and 24.75 feet ± distant from station 12+00.00, which point is supposedly on the existing northeasterly location line of Central Street.

Description of Discontinuances

Disc. No. 1 - A parcel of land located on the easterly side of Central Street, between stations 8+18 and 12+0, and bounded as follows: Easterly by the existing location line of Central Street 88 feet ±, 103 feet ±, and 205 feet ± respectively; westerly by the 1961 Location Line 393 feet ±, to the point of beginning. It contains about 0.09 acres.

For the purpose of altering said Central Street, the County Commissioners, acting for said County of Hampshire, by virtue of the power and authority conferred upon them by Chapter 82 of the General Laws (Ter. Ed.) and of any and every other power and authority them hereto in any wise enabling, having complied with all the preliminary requirements prescribed by law, do hereby take in fee simple in the name and on behalf of the County of Hampshire, the land hereinafter referred to and rights in land and all easements, privileges and appurtenances thereto belonging, being several parcels of land situate in the Town of Plainfield, County of Hampshire, including all trees located thereon, said parcels of land being shown on a plan hereinbefore referred to, entitled: "The Commonwealth of Massachusetts Plan of Road in the Town of Plainfield Hampshire County Laid out by the County Commissioners Scale: 40 feet to the inch"; said plan to be filed with a copy of this Order of Taking which is to be recorded in the Registry of Deeds of Hampshire County at Northampton.

For damages sustained by persons in their property by reason of the aforesaid takings, the following awards are made:

No. of Parcel	Supposed Owner	Area	Award
1	Lloyd Maurer	0.01 acres	) \$2.00
2	Lloyd Maurer	0.01 acres	
3	Leon A. Lanoue	0.12 acres	1.00
4	Alice Kortschak	0.14 acres	1.00

The names of owners herein given, although supposed to be correct, are such only as matters of opinion and belief.

March Adj. Term.  
1961.

The Selectmen of the Town of Plainfield are directed to cause permanent markers either of stone or concrete to be erected and maintained at appropriate places along said layout in order that the location of the highway may be readily ascertained.

Edwin M. Podolak

Raymond A. Lyman

Hiram H. Brownell

Hampshire County Commissioners.

May 26, 1961.

-----  
Vote to Advertise for Bids on Drugs and Medical Supplies.

Vote to  
Advertise for  
Bids.  
4113.✓

On the fifth day of May, 1961, it was voted by the County Commissioners to advertise for bids for furnishing the County of Hampshire with Drugs and Medical Supplies for use at the Hampshire County Sanatorium for the period from June 15, 1961 to June 15, 1962; said bids to be opened at the office of the Hampshire County Commissioners on Friday, May 19, 1961 at ten o'clock in the forenoon; to be delivered in such quantities and at such times as the Superintendent of the Sanatorium may direct. The Commissioners reserved the right to reject any or all bids or to accept the bid or bids deemed most advantageous to the County of Hampshire.

On the nineteenth day of May bids were received and publicly opened, as follows:

Abbott Laboratories, North Chicago, Illinois  
Bauer & Black, Div. of The Kendall Company, Walpole, Mass.  
Berry & Withington Co., Cambridge, Mass.  
Brandle Drug Store, Northampton, Mass.  
Consolidated Midland Corporation, Katonah, N. Y.  
Eli Lilly & Company, Indianapolis, Indiana  
The S. E. Massengill Company, Inc., New York, N. Y.  
Meinecke & Company, Inc., New York, N. Y.  
Merck Sharp & Dohme, Needham Heights, Mass.  
The Wm. S. Merrell Co., Cincinnati, Ohio  
The Panray Corp., Englewood, N. J.  
Parke, Davis & Co., Cambridge, Mass.  
Will Ross, Inc., Cohoes, N. Y.  
E. R. Squibb & Sons, New York, N. Y.  
U. S. Vitamin & Pharmaceutical Corp., New York, N. Y.  
The Upjohn Company, Boston, Mass.  
Winthrop Laboratories, New York, N. Y.  
Wyeth Laboratories, Philadelphia, Pa.

On the twenty-sixth day of May, 1961, it was voted by the County Commissioners to accept the lowest bid on all items except Antispasmodic gastrointestinal (Donnatal elix. or equiv.) which was awarded to Brandle Drug Store (Donnatal) at \$18.90 per gallon in one-gallon lots.

-----

County Tax Apportioned.

WHEREAS the Legislature of this Commonwealth at its last session resolved (Chapter 478 of the Acts of 1961) that the sum of eight hundred nine thousand sixty dollars and ninety-five cents (\$809,060.95) should be granted as a tax for the County of Hampshire for the year ensuing, to be applied, paid, collected and assessed according to law, and,

WHEREAS the County Commissioners at a meeting holden at Northampton, in and for the County of Hampshire, on the twenty-sixth day of May current, fixed and prescribed the first day of November next as the time on or before which the same shall be paid to the County Treasurer, and ordered that the Clerk of the said County should forthwith send out warrants for assessing the several towns' and city's proportion thereof, as the law directs, and for paying the same,

IT IS FURTHER ORDERED that the same shall be paid to Howard A. Banner, County Treasurer, his successors, or order, on or before the first day of November in the year of our Lord one thousand nine hundred and sixty one.

Amherst	\$ 103,678.29	Middlefield	3,085.66
Belchertown	17,279.72	Northampton	272,155.51
Chesterfield	6,171.33	Pelham	6,788.45
Cummington	5,554.19	Plainfield	3,085.66
Easthampton	112,318.15	Southampton	11,108.39
Goshen	3,702.80	South Hadley	93,804.17
Granby	9,874.12	Ware	66,650.33
Hadley	29,005.24	Westhampton	3,702.80
Hatfield	29,005.24	Williamsburg	14,194.05
Huntington	10,491.26	Worthington	<u>7,405.59</u>
		Total	\$ 809,060.95

It is ordered that the Clerk forthwith certify to the Assessors of the several towns and city in said County their respective proportion of said Tax requiring that the same be paid unto Howard A. Banner, successor or order, on or before the first day of November in the year of our Lord one thousand nine hundred and sixty one, and that warrants issue accordingly. Unanimous vote. Warrants issued May 26, 1961.

-----  
Vote to Approve Reclassification of Walter Melnick, County Agent-Manager.

Upon the recommendation of the joint Boards of Trustees for County Aid to Agriculture of the counties of Franklin, Hampden and Hampshire, together with the Board of Trustees of the University of Massachusetts, acting with the Director of the Cooperative Extension Service relative to the employment of regional specialists for the region composed of the aforesaid three counties,

March Adj. Term.  
1961.

County  
Tax  
Apportioned.  
4119.✓

Vote re  
Reclassification  
of Walter Melnick.  
4120.✓

March Adj. Term.  
1961.

IT IS VOTED on the twenty-sixth day of May, 1961 that the classification of Walter Melnick, County Agent-Manager, J.G. 16-7 at \$8476 per annum be changed to Regional Specialist 2, J.G. 19-4 at \$9087 per annum; said reclassification to become effective June 1, 1961 contingent upon the allocation of the necessary additional Extension Federal funds to pay his salary differential, and also upon the approval by the County Personnel Board of the aforesaid reclassification.

-----

Vote to Request Permission of Director of Accounts to Transfer.

Vote to Request  
Permission to  
Transfer from  
Reserve Fund.  
4121. ✓

On the twenty-sixth day of May, 1961, it was voted by the County Commissioners to request permission of the Director of Accounts to transfer the sum of seven hundred twenty dollars from the Reserve Fund to Item 18, Court House and Registry Buildings, Maintenance and Operation, Code 262 - Painting, in order to paint for the first time the room on the second floor of the Hall of Records over the Registry of Deeds in order that record books may be transferred from the Registry. (Disallowed).

-----

Hampshire, ss.

On this twenty-sixth day of May, 1961, it is ordered by the County Commissioners here that this meeting be now adjourned without day.

And the same was adjourned accordingly.

On the second day of June, 1961, the County Commissioners met according to adjournment.

On this second day of June, 1961, it is ordered by the County Commissioners here that this meeting be now adjourned without day.

And the same was adjourned accordingly.

On the sixth day of June, 1961, the County Commissioners met according to adjournment.

On this sixth day of June, 1961, it is ordered by the County Commissioners here that this meeting be now adjourned without day.

And the same was adjourned accordingly.

On the ninth day of June, 1961, the County Commissioners met according to adjournment.

-----

Selectmen of Amherst, Petition for the Relocation of a Portion of Market Hill Road, being a new cut-off (and a Discontinuance of a section of Henry Street).

March Adj. Term.  
1961.

To the Honorable County Commissioners for the County of Hampshire:

Respectfully represent your petitioners, being inhabitants of the town of Amherst, that common convenience and necessity require a relocation of a portion of Market Hill Road, so-called, described as follows:

Starting at Henry Street, so-called, and extending in a general easterly direction for approximately five hundred and fifty feet, being a new cut-off.

WHEREFORE, your petitioners pray that you will, after due notice, view and hearing, as soon as may be, proceed to relocate said Market Hill Road or such portion thereof as may be deemed necessary and proper.

Dated this twenty-ninth day of June 1960.

Eunice L. Mannheim

Norman G. MacLeod

Harold M. Elder

Henry Hills Skillings

Selectmen of the town of Amherst.

The foregoing petition was filed July 8, 1960. The Commissioners, deeming a view of the premises expedient, appointed Tuesday, the second day of August then next and eleven o'clock in the forenoon, at the premises in Amherst as the time and place for viewing the premises; and caused a copy of said petition to be served upon the clerk of the town of Amherst, being the town within which such relocation was prayed for, fifteen days at least before the time appointed for said view; and also caused abstracts of said petition, containing the substance thereof, to be posted in two public places in said town; and also gave notice to all persons interested by causing a copy of said petition to be published two weeks successively in the Amherst Journal Record, a newspaper published in said County, said posting and the last publication of said copy having been seven days at least before the time appointed for said view; and before said view was had, said Commissioners gave notice in like manner as described in the foregoing notice of the petition, to all persons interested, of the time and place for commencing said view.

Selectmen of  
Amherst,  
Petition for  
Relocation of  
Market Hill Road  
and Discon-  
tinuance of  
Henry Street.  
3997. ✓

And on the said second day of August, 1960, the Commissioners met at the time and place appointed, and proceeded to view the premises, and having viewed the same the Commissioners then determined to hear the parties at the same time as said view; and having heard the parties, this hearing was thence adjourned.

The Commissioners met at the Courthouse on the ninth day of June, 1961 and allowed a motion of Allen Torrey, Esquire, Town Manager of the town of Amherst to amend this petition to include a discontinuance of a short section of Henry Street in accordance with plan filed herewith.



March Adj. Term.  
1961.

Said Commissioners then proceeded to consider and adjudicate upon the prayer of said petition; and after considering the same, said Commissioners did then and there adjudge that common convenience and necessity require the relocation of Market Hill Road and the discontinuance of a portion of Henry Street and did order that said relocation and discontinuance be made in accordance with plan on file and the following descriptions:

DESCRIPTION OF PROPOSED ALTERATION OF THE LAYOUT OF MARKET HILL ROAD

Commencing on the easterly sideline of Pine Street at a point hereafter referred to as Station 1 of the Market Hill Road Layout; (Sta. 1 being S 28-29-10 west, 50.00 feet from a point on the easterly sideline of Pine Street 42.00 feet easterly of H.W.#3 of Pine Street Layout). Thence S. 58-00-50 east 99.07 feet to Sta. 2, which is on the easterly sideline of Henry Street, and S 5-26-00 east 53.65 feet distant from H.W.#37 of the Henry Street Layout; thence N 75-16-50 east 161.60 to Sta. 3; thence north 63-43-00 east 149.23 to Sta. 4; thence N 52-09-15 east 149.23 to Sta. 5; thence N 40-35-30 east 149.23 to Sta. 6; thence N 21-43-40 east 33.20 feet to Sta. 6 of the old Market Hill Road Layout; thence S 65-01-35 east 33.00 across the old layout to Sta. 6 of the old layout; thence S 1-27-00 west 45.46 feet to Sta. 6A; thence S 40-35-30 west 159.30 to Sta. 5A; thence S 52-09-15 west 159.30 feet to Sta. 4A; thence S 63-43-00 west 159.30 to Station 3A; thence S 75-16-50 west 175.78 to Sta. 2A, said Sta. 2A being on the sideline of Henry Street, and S 5-26-00 east 50.41 feet from Sta. 2 previously mentioned; thence S 52-25-05 west 58.46 across Henry Street, to a point on the westerly side of Henry Street; thence N 58-00-50 west 103.49 feet to Sta. 1A on the easterly sideline of Pine Street; thence N 28-29-10 east 95.00 feet to Sta. 1; the point of beginning. Said road is laid out 50 feet in width between corresponding stations except at Station 1 where the width is 95.00 feet. This road is more thoroughly described in a Plan of Relocation of part of Market Hill Road, December 31, 1960, Revised June 7, 1961, by William L. Clarke, registered land surveyor of Leverett, Mass. June 8, 1961

DESCRIPTION OF DISCONTINUANCE - MARKET HILL ROAD

The following is a description of the proposed discontinuance of a section of Market Hill Road in Amherst, Massachusetts more particularly described as follows:

Beginning on the easterly sideline of North East Street now called Henry Street at Highway Bound 1 (Station 1) on the Market Hill Road layout; thence north 61° 35' east 3 rods 20 links to Station 2; thence north 70° 45' east 3 rods 13 links to Station 3; thence north 84° 30' east 10 rods to Station 4; thence north 75° 45' east 11 rods 8 links to Station 5; thence North 29° 30' east 7 rods 24 links to Station 6 and the end of this discontinuance. The foregoing description is made on the southerly line of the location and the road is laid out as follows:



At Station 1 the width is 74 feet 6 inches; from Station 1 to Station 2 the width decreases to 49½ feet at Station 2; from Station 2 the width decreases to 44 feet at Station 3; from Station 3 the width decreases to 33 feet at Station 4 and continues 33 feet in width to Station 6.

March Adj. Term.  
1961.

For a more detailed description of this discontinuance, reference is made to a Plan of Relocation of Part of Market Hill Road, December 31, 1960 by William L. Clarke, registered surveyor of Leverett, Mass.

June 8, 1961

DESCRIPTION OF DISCONTINUANCE - HENRY STREET

The following is a description of the proposed discontinuance of a section of Henry Street in Amherst, Massachusetts more particularly described as follows:

Commencing at a point N 5-26-00 west 129.53 feet from H.W.#36 on the easterly sideline of Henry Street; thence S 52-25-05 west 58.46 feet to a point on the westerly sideline of Henry Street; thence N 5-26-00 west 138.63 feet to an angle point in west sideline of Henry Street opposite H.W.#37; thence N 2-34-00 east about 58 feet to a point on the easterly sideline of Pine Street; thence N 32-19-40 east about 118 feet to H.W.#38 the end of the layout of Henry Street; thence S 9-13-50 west 76.35 feet along the easterly sideline of Henry Street to H.W.#1 of the old layout of Market Hill Road; thence S 2-34-00 west 79.82 along the easterly sideline of Henry Street to H.W.#37; thence S 5-26-00 east 104.06 to the point of beginning.

For a more detailed description of this discontinuance reference is made to a Plan of Relocation of Part of Market Hill Road, December 31, 1960 by William L. Clarke, registered surveyor of Leverett, Mass.

June 8, 1961

For the purpose of relocating said Market Hill Road, and discontinuing a section of Henry Street, the County Commissioners, acting for said County of Hampshire, by virtue of the power and authority conferred upon them by Chapter 82 of the General Laws (Ter. Ed.) and of any and every other power and authority them hereto in any wise enabling, having complied with all the preliminary requirements prescribed by law, do hereby take in fee simple in the name and on behalf of the County of Hampshire, the land hereinafter referred to and rights in land and all easements, privileges and appurtenances thereto belonging, being several parcels of land situate in the Town of Amherst, County of Hampshire, including all trees located thereon, said parcels of land being shown on a plan hereinbefore referred to, entitled: "Plan of Relocation of part of Market Hill Road Town of Amherst County of Hampshire Scale 1" = 40', Dec. 31, 1960 Plan No. 602 Surveyor: William L. Clarke Leverett, Mass. Revised - June 7, 1961"; said plan to be filed with a copy of this Order of Taking which is to be recorded in the Registry of Deeds of Hampshire County at Northampton.

For damages sustained by persons in their property by reason of the aforesaid takings, the following awards are made:

March Adj. Term.

1961.

No. of Parcel	Supposed Owner	Area-Sq. Ft.	Award
1	Town of Amherst	6,660	none
2	Town of Amherst (formerly by William H. and Julia R. Keet)	18,812	none
3	W. D. Cows, Inc.	6,607	\$1.00
4	Paul W. and Rachel Searle	2,200	\$1.00

The names of owners herein given, although supposed to be correct, are such only as matters of opinion and belief.

The Selectmen of the Town of Amherst are directed to cause permanent markers either of stone or concrete to be erected and maintained at appropriate places along said layout in order that the location of the highway may be readily ascertained.

Edwin M. Podolak

Raymond A. Lyman

Hiram H. Brownell

Hampshire County Commissioners.

June 9, 1961.

Hampshire, ss.

On this ninth day of June, 1961, it is ordered by the County Commissioners here that this meeting be now adjourned without day.

And the same was adjourned accordingly.

## The Commonwealth of Massachusetts

Hampshire, ss.

At a meeting of the County Commissioners begun and holden at Northampton within and for the County of Hampshire on the Tuesday next after the second Monday of June being the thirteenth day of June in the year of our Lord one thousand nine hundred and sixty-one.

Present Edwin M. Podolak, Esq., Chairman )  
 Hiram H. Brownell, Esq. ) County Commissioners.  
 Raymond A. Lyman, Esq. )

And by adjournment therefrom on the fifth day of July then next.

Present Edwin M. Podolak, Esq., Chairman )  
 Hiram H. Brownell, Esq. ) County Commissioners.  
 Raymond A. Lyman, Esq. )

And by adjournment therefrom on the first day of August then next.

Present Edwin M. Podolak, Esq., Chairman )  
 Hiram H. Brownell, Esq. ) County Commissioners.  
 Raymond A. Lyman, Esq. )

Accounts.

June Term.  
1961.

Sundry Bills against the County are now presented examined and allowed.

And the same amounting in all to the sum of one hundred seven thousand seven hundred eighty five dollars and sixty four cents are ordered to be paid out of the County Treasury.

And certified to the County Treasurer June 13, 1961.

-----

Dog Damages.

Dog Damages.  
4114.

The sum of six hundred fifty nine dollars and twenty cents is allowed for damages done to livestock or fowls by dogs and for services performed under Chapter 140 of the General Laws (Ter. Ed.) and the same is ordered to be paid out of the monies received by the Treasurer under the provisions of said Act.

And certified to the County Treasurer June 13, 1961.

-----

Hampshire, ss.

On the thirteenth day of June, 1961, it is ordered by the County Commissioners here that this meeting be now adjourned to Wednesday the fifth day of July, 1961 at ten o'clock in the forenoon.

And the same was adjourned accordingly.

-----

## The Commonwealth of Massachusetts

Hampshire, ss.

At a Special Meeting of the County Commissioners begun and holden at Northampton within and for the County of Hampshire on the sixteenth day of June in the year of our Lord one thousand nine hundred and sixty-one.

Present Edwin M. Podolak, Esq., Chairman )  
 Hiram H. Brownell, Esq. ) County Commissioners.  
 Raymond A. Lyman, Esq. )

And by adjournment therefrom on the twenty-third day of said June.

Present Edwin M. Podolak, Esq., Chairman )  
 Hiram H. Brownell, Esq. ) County Commissioners.  
 Raymond A. Lyman, Esq. )

And by adjournment therefrom on the thirtieth day of said June.

Present Edwin M. Podolak, Esq., Chairman )  
 Hiram H. Brownell, Esq. ) County Commissioners.  
 Raymond A. Lyman, Esq. )

And by adjournment therefrom on the seventh day of July then next.

Present Edwin M. Podolak, Esq., Chairman )  
 Hiram H. Brownell, Esq. ) County Commissioners.  
 Raymond A. Lyman, Esq. )

And by adjournment therefrom on the fourteenth day of said July.

Present Edwin M. Podolak, Esq., Chairman )  
 Hiram H. Brownell, Esq. ) County Commissioners.  
 Raymond A. Lyman, Esq. )

And by adjournment therefrom on the seventeenth day of said July.

Present Edwin M. Podolak, Esq., Chairman )  
 Hiram H. Brownell, Esq. ) County Commissioners.  
 Raymond A. Lyman, Esq. )

And by adjournment therefrom on the twenty-first day of said July.

Present Edwin M. Podolak, Esq., Chairman )  
 Hiram H. Brownell, Esq. ) County Commissioners.  
 Raymond A. Lyman, Esq. )

And by adjournment therefrom on the twenty-eighth day of said July.

Present Edwin M. Podolak, Esq., Chairman )  
 Hiram H. Brownell, Esq. ) County Commissioners.  
 Raymond A. Lyman, Esq. )

## The Commonwealth of Massachusetts

Hampshire, ss.

At a Special Meeting of the County Commissioners begun and holden at Greenfield in the County of Franklin on the thirty-first day of July in the year of our Lord one thousand nine hundred and sixty-one.

Present Edwin M. Podolak, Esq., Chairman )  
 Hiram H. Brownell, Esq. ) County Commissioners.  
 Raymond A. Lyman, Esq. )

Hampshire, ss.

On this thirty-first day of July, 1961, it is ordered by the County Commissioners here that this meeting be now adjourned without day.

And the same was adjourned accordingly.

-----  
The Commonwealth of Massachusetts

Hampshire, ss.

At a Special Meeting of the County Commissioners begun and holden at Northampton within and for the County of Hampshire on the fourth day of August in the year of our Lord one thousand nine hundred and sixty-one.

Present Edwin M. Podolak, Esq., Chairman )  
 Raymond A. Lyman, Esq. ) County Commissioners.

And by adjournment therefrom on the eleventh day of said August.

Present Edwin M. Podolak, Esq., Chairman )  
 Hiram H. Brownell, Esq. ) County Commissioners.  
 Raymond A. Lyman, Esq. )

And by adjournment therefrom on the eighteenth day of said August.

Present Edwin M. Podolak, Esq., Chairman )  
 Hiram H. Brownell, Esq. ) County Commissioners.  
 Raymond A. Lyman, Esq. )

Francis M. Foley, Esq. ) Acting Commissioner.

And by adjournment therefrom on the twenty-fifth day of said August.

Present Edwin M. Podolak, Esq., Chairman )  
 Hiram H. Brownell, Esq. ) County Commissioners.  
 Raymond A. Lyman, Esq. )

And by adjournment therefrom on the first day of September then next.

Present Edwin M. Podolak, Esq., Chairman )  
 Hiram H. Brownell, Esq. ) County Commissioners.  
 Raymond A. Lyman, Esq. )

Vote to Advertise for Bids for Food for Use at the Sanatorium.

On the second day of June, 1961, it was voted by the County Commissioners to advertise for bids for Milk and Meat and to post notice on the bulletin board at the Courthouse inviting bids for furnishing the County of Hampshire for use of the Hampshire County Sanatorium with the following items for the period from July 1, 1961 to July 1, 1962: Cream, Eggs, Poultry, Bread and Paper Supplies; said bids to be opened at the office of the Hampshire County Commissioners on June 13, 1961. The Commissioners reserved the right to reject any or all bids or to accept the bid or bids deemed most advantageous to the County of Hampshire.

On the thirteenth day of June aforesaid, the following bids were received:

Cream and Milk	-	W. E. Kellogg & Son, Haydenville, Mass.		
		Pasteurized Light Cream	@	\$ .65 qt.
		Pasteurized Heavy Cream	@	1.05 qt.
		Pasteurized Milk	@	.19 qt.
Bread	-	Dreikorn's Bakery, Inc., Holyoke, Mass.		
		White Bread	@	.17½ loaf
		Rye Bread	@	.20 "
		Wheat Bread	@	.20 "
		White Pullman	@	.24 "
Poultry	-	Chardan Poultry, Inc., Northampton, Mass.		
		Fowl	@	.38 lb.
		Fryers	@	.35 "
		Turkeys	@	.49 "
		Cornish Hens	@	.75 each
Eggs	-	Chardan Poultry, Inc., Northampton, Mass.		
		Price based on the weekly Springfield Market Price.		
	-	H. I. Bean & Sons, Florence, Mass.		
		Large, candled eggs (24 oz. per doz.)	@	.51 doz.
Meat	-	Southampton Cash Market, Southampton, Mass.		
		At market prices prevailing on date of delivery plus ten per cent		
	-	Gray's Market, Florence, Mass.		
		At cost plus 10%		
	-	Brown's Market, Northampton, Mass.		
		At 10% above cost		
Paper Supplies	-	Carter Paper Co., West Springfield, Mass.		
		Judge & Greenough Paper Co., Holyoke, Mass.		
		Quirk Paper Co., Holyoke, Mass.		
		Will Ross, Inc., Cohoes, New York		
		Thacker-Craig Paper Co., Springfield, Mass.		

June Adj. Term.  
1961.

Vote to Advertise  
for Bids  
for Food.  
4122. ✓

And on the thirteenth day of June aforesaid, the County Commissioners voted to accept the following bids:

Bread	Dreikorn's Bakery, Inc.
Cream and Milk	W. E. Kellogg & Son
Eggs	H. I. Bean & Sons
Meat	Southampton Cash Market, Gray's Market, Brown's Market
Poultry	Chardan Poultry, Inc.

The bids on Paper Supplies were taken under advisement. On the sixteenth day of June, 1961, it was voted by the County Commissioners to award the contract for paper supplies to the following:

June Adj. Term.  
1961.

Carter Paper Company	5 items
Judge & Greenough Paper Company	1 item
Quirk Paper Company	1 item
Thacker-Craig Paper Company	3 items

(See files for details)

-----

Re Fuel Oil Tanks in the Hall of Records.

By reason of a leak in the vicinity of the fuel oil tanks located in the alley adjacent to the Hampshire County Hall of Records, the County Commissioners on the sixteenth day of June, 1961, engaged Osley Construction Company of West Hatfield, Massachusetts to excavate the area of the tanks with the result that they were found to have deteriorated to the extent of needing replacement.

The County Commissioners authorized Kimball & Cary Company of Northampton, Massachusetts to replace the two one-thousand gallon tanks with one five-thousand gallon tank and to pipe the same into the cellar of the Hall of Records at a cost of \$1,206.56.

The Commissioners authorized the payment of the sum of \$313.14 to Osley Construction Company for excavation, fill, labor and materials.

-----

Hampshire, ss.

On this sixteenth day of June, 1961, it is ordered by the County Commissioners here that this meeting be now adjourned without day.

And the same was adjourned accordingly.

On the twenty-third day of June, 1961, the County Commissioners met according to adjournment.

On this twenty-third day of June, 1961, it is ordered by the County Commissioners here that this meeting be now adjourned without day.

And the same was adjourned accordingly.

On the thirtieth day of June, 1961, the County Commissioners met according to adjournment.

-----

Vote re Change in Classification of Sanatorium Employees.

Upon the recommendation of Dr. F. W. Goodhue, Superintendent of the Hampshire County Sanatorium, it was voted by the County Commissioners on the thirtieth day of June, 1961 to approve the following changes in classification:

Alfaretta Massey, Assistant Cook to Head Cook starting July 10, 1961

Bernice Nehring, Head Cook to Launderer, starting July 10, 1961

Re Change in  
Classification.  
4135.



Hampshire, ss.

On this thirtieth day of June, 1961, it is ordered by the County Commissioners here that this meeting be now adjourned without day.

And the same was adjourned accordingly.

June Adj. Term.  
1961.

-----

Hampshire, ss.

On the fifth day of July, 1961, the County Commissioners met according to adjournment.

-----

Accounts.

Sundry Bills against the County are now presented examined and allowed.

And the same amounting in all to the sum of sixty one thousand nine hundred ninety one dollars and eighty three cents are ordered to be paid out of the County Treasury.

Accounts.  
4128. ✓

And certified to the County Treasurer July 5, 1961.

-----

Dog Damages.

The sum of six hundred thirteen dollars and thirty cents is allowed for damages done to livestock or fowls by dogs and for services performed under Chapter 140 of the General Laws (Ter. Ed.) and the same is ordered to be paid out of the monies received by the Treasurer under the provisions of said Act.

Dog Damages.  
4129. ✓

And certified to the County Treasurer July 5, 1961.

-----

Hampshire, ss.

On the fifth day of July, 1961, it is ordered by the County Commissioners here that this meeting be now adjourned to Tuesday the first day of August, 1961 at ten o'clock in the forenoon.

And the same was adjourned accordingly.

-----

Hampshire, ss.

On the seventh day of July, 1961, the County Commissioners met according to adjournment.

-----

June Adj. Term.  
1961.

Edward C. Searle, Request approval of Farm Pond plan to be constructed at Wolf Hill Orchards, Russellville Road, Southampton, Massachusetts.

On the ninth day of June, 1961, a Plan View of Pond Area, Profile of Dike, Plan View of Dike and Spillway and Construction Specifications were filed. Copies were transmitted forthwith to Tighe & Bond of Holyoke, Massachusetts for recommendations.

On the twenty-third day of June aforesaid a report was received from Tighe & Bond recommending that this Board give favorable consideration to the proposed structure, provided erosion control is included in the control spillway. And on the seventh day of July, 1961, notice of approval of proposed dam was sent to the Owner.

-----  
Hampshire, ss.

On this seventh day of July, 1961, it is ordered by the County Commissioners here that this meeting be now adjourned without day.

And the same was adjourned accordingly.

On the fourteenth day of July, 1961, the County Commissioners met according to adjournment.

-----  
Vote to Request Permission to Transfer from the Reserve Fund.

On the fourteenth day of July, 1961, it was voted by the County Commissioners to request permission of the Director of Accounts to transfer the sum of one thousand five hundred nineteen dollars and seventy cents from the Reserve Fund to Item 18, Court House and Registry Buildings, Maintenance and Operation, Code 271. This was necessitated by reason of the installation of one 5000-gallon fuel oil tank at the Hall of Records due to leakage in the original tanks.

-----  
Vote to Borrow Temporary Loan in Anticipation of Taxes.

On the fourteenth day of July, 1961 it was voted by the County Commissioners to borrow the sum of One Hundred Fifty Thousand Dollars on notes of the County, dated July 20, 1961 and payable November 15, 1961; the same being authorized by Chapter 35, Sections 37, 37A and 38 of the General Laws (Ter. Ed.); said loan being in anticipation of and to be repaid from the county tax of the current year; the only other notes in anticipation of 1961 taxes having been issued or authorized being as follows:

- No. 101 - For \$100,000, dated March 10, 1961 and payable November 15, 1961 to The First National Bank of Northampton, Mass.  
No. 102 - For \$100,000, dated March 10, 1961 and payable November 15, 1961 to Northampton National Bank, Northampton, Mass.

It was voted to award the sale of the notes of Hampshire County, viz: No. 105, in the sum of \$75,000 and No. 106, in the sum of \$75,000,

Vote re .  
Transfer.  
4138.✓

Vote to Borrow  
Temporary Loan.  
4139.✓

aggregating the sum of one hundred fifty thousand dollars dated July 20, 1961 and payable November 15, 1961 to The First National Bank of Northampton and the Northampton National Bank, respectively at 1.30% per annum discount basis.

June Adj. Term.  
1961.

Also voted that the sale of said notes to The First National Bank of Northampton and the Northampton National Bank at 1.30% per annum discount basis by the County Treasurer, be, and the same is hereby ratified, confirmed and approved.

-----  
Hampshire, ss.

On this fourteenth day of July, 1961, it is ordered by the County Commissioners here that this meeting be now adjourned without day.

And the same was adjourned accordingly.

On the seventeenth day of July, 1961, the County Commissioners met according to adjournment.

On this seventeenth day of July, 1961, it is ordered by the County Commissioners here that this meeting be now adjourned without day.

And the same was adjourned accordingly.

On the twenty-first day of July, 1961, the County Commissioners met according to adjournment.

-----  
Vote to Request Transfer from Reserve Fund.

Pursuant to a request of the County Treasurer, it was voted by the County Commissioners on the twenty-first day of July, 1961, to request permission of the Director of Accounts to transfer the sum of seven hundred fifty four dollars from the Reserve Fund to Item 6, County Treasurer, Code 100, to provide the county's share of the salary of Rhea Sanderson from July 1, 1961 to December 31, 1961 which was inadvertently cut from the budget.

Vote re  
Transfer.  
4140.✓

-----  
Hampshire, ss.

On this twenty-first day of July, 1961, it is ordered by the County Commissioners here that this meeting be now adjourned without day.

And the same was adjourned accordingly.

On the twenty-eighth day of July, 1961, the County Commissioners met according to adjournment.

-----

Vote to Allot Money to Town of Hadley.

June Adj. Term.  
1961.

Pursuant to a request of the Board of Selectmen of the town of Hadley, it was voted by the County Commissioners on the twenty-eighth day of July, 1961 to allot the sum of five hundred dollars to be used with the sum of two thousand dollars allotted by the town in the construction of a new causeway bridge parallel to the covered bridge over Fort River.

-----

Hampshire, ss.

On this twenty-eighth day of July, 1961, it is ordered by the County Commissioners here that this meeting be now adjourned without day.

And the same was adjourned accordingly.

On the thirty-first day of July, 1961, the County Commissioners met at Greenfield in the County of Franklin.

-----

Election of Member of County Personnel Board.

John F. Shea  
Elected Member  
County Personnel  
Board.

At a joint meeting of the County Commissioners of Berkshire, Franklin, Hampden and Hampshire Counties held at the Franklin County Court House in Greenfield, Massachusetts on the thirty-first day of July, 1961 for the purpose of electing a member of the County Personnel Board to represent the four western counties for a term of three years starting September 1, 1961, John F. Shea, Esquire of Berkshire County was duly elected under the provisions of Section 48 of Chapter 35 of the General Laws (Ter. Ed.) as amended by Chapter 102 of the Acts of 1947. There were seven votes cast for Mr. Shea and five votes cast for Raymond A. Lyman, Esquire of Hampshire County (Mr. James A. Bowes of Berkshire County voting by proxy).

-----

4144.✓

Hampshire, ss.

On this thirty-first day of July, 1961, it is ordered by the County Commissioners here that this meeting be now adjourned without day.

And the same was adjourned accordingly.

-----

Hampshire, ss.

On the first day of August, 1961, the County Commissioners met according to adjournment.

-----

Vote to Engage Herbert P. Kugler, Esquire.

On the ninth day of June, 1961, it was voted by the County Commissioners to engage Herbert P. Kugler, Esquire of Easthampton, Massachusetts, Attorney-at-law, to search the title of land owned by the Inhabitants of the County of Hampshire adjacent to the Calvin Coolidge Memorial bridge and Damon Road in the city of Northampton.

On the first day of August, 1961, report was filed by Mr. Kugler.

June Adj. Term.  
1961.

-----  
Accounts.

Sundry Bills against the County are now presented examined and allowed.

And the same amounting in all to the sum of sixty seven thousand six hundred twenty one dollars and thirty nine cents are ordered to be paid out of the County Treasury.

And certified to the County Treasurer August 1, 1961.

Accounts.  
4136.

-----  
Dog Damages.

The sum of three hundred twenty five dollars and fifty cents is allowed for damages done to livestock or fowls by dogs and for services performed under Chapter 140 of the General Laws (Ter. Ed.) and the same is ordered to be paid out of the monies received by the Treasurer under the provisions of said Act.

And certified to the County Treasurer August 1, 1961.

Dog Damages.  
4137.

-----  
Vote to Invite Proposals for Roof Repairs at the Jail.

On the twenty-first day of July, 1961 it was voted by the County Commissioners to invite proposals for furnishing the necessary labor and materials for installing copper gutters, repairing roof, point cornice and replacing downspouts on the Main Building at the Hampshire County Jail; proposals will be received until eleven o'clock in the forenoon on the first day of August, 1961. The Commissioners reserved the right to reject any or all bids or to accept the proposal deemed most advantageous to the County of Hampshire.

On the first day of August, 1961 the following bid was received: Evans Brothers, 400 Bridge Road, Northampton, Massachusetts - \$2390.00. It was voted by the County Commissioners to accept the aforesaid bid.

Vote re  
Proposals for  
Roof Repairs  
at Jail.  
4141.

June Adj. Term.  
1961.

Hampshire, ss.

On the first day of August, 1961, it is ordered by the County Commissioners here that all matters finished and completed be recorded by the Clerk; that all matters unfinished stand continued to the next regular meeting of said Commissioners to be holden as aforesaid, and that this meeting be now adjourned without day.

And the same was adjourned accordingly.

Attest: *Merill E. Toney* Clerk.

-----

Hampshire, ss.

On the fourth day of August, 1961, the County Commissioners met according to adjournment.

On this fourth day of August, 1961, it is ordered by the County Commissioners here that this meeting be now adjourned without day.

And the same was adjourned accordingly.

On the eleventh day of August, 1961, the County Commissioners met according to adjournment.

-----

Vote re Allotment to Town of Hadley.  
4147.

Vote to Amend Allotment to the Town of Hadley.

On the eleventh day of August, 1961, it was voted by the County Commissioners to amend the Chapter 90 Construction project in the town of Hadley by adding South Maple Street Bridge to the original project on Bay Road and East Street.

-----

Hampshire, ss.

On this eleventh day of August, 1961, it is ordered by the County Commissioners here that this meeting be now adjourned without day.

And the same was adjourned accordingly.

On the eighteenth day of August, 1961, the County Commissioners met according to adjournment.

-----

Clark W. Coventry et ux vs. Board of Assessors of Hatfield.  
4090.

Clark W. and Katherine E. Coventry vs. Board of Assessors of the Town of Hatfield, Appeal from failure to Act on Application for Abatement of Real Estate Tax.

To the Honorable the County Commissioners of the County of Hampshire:

1. This is an appeal from the refusal of the Board of Assessors of the Town of Hatfield to abate the real estate tax for the year 1960, assessed on the real estate owned by the appellants, Clark W. Coventry and Katherine E. Coventry, in the Town of Hatfield, in said County of Hampshire.

June Adj. Term.  
1961.

2. On January 1, 1960, the appellants were the owners of a parcel of real estate situated on West Street, Hatfield, County of Hampshire, Massachusetts, which consisted of a house, seven cabins and twelve acres of land, said house being occupied by the appellants as their dwelling.

3. The appellee valued said real estate at \$3,400, which consisted of land, \$500; house \$2,200; and 7 cabins, \$700, and also assessed the appellants \$8,000 for 4 trailers, which were located on the above mentioned real estate on January 1, 1960.

4. The appellee assessed to said appellants, Clark W. Coventry and Katherine E. Coventry, a tax thereon, at the rate of \$68 per \$1,000, in the amount of \$775.20.

5. A portion of the 1960 real estate taxes in the amount of \$231.20 was paid on February 9, 1961, according to Section 64 of Chapter 59 of the General Laws of Massachusetts.

6. On September 29, 1960, the appellants filed with the appellee an Application For Abatement of Real Estate Tax, in writing, on a form approved by the Commissioner of Corporations and Taxation, for an abatement of the tax, including in their application a sufficient description of the particular real estate to which an abatement was requested, and said appellee failed to act upon said application prior to December 29, 1960, the expiration of three months from the date of filing of said application.

7. The appellants are aggrieved by the denial of said application by the appellee on the ground that the title to the four trailers assessed to the appellants, did not stand in the name of either of the appellants on January 1, 1960, or at any subsequent date, and said appellants claim they are entitled to an abatement of their tax.

The foregoing Appeal was filed on February 16, 1961, a certified copy of which was transmitted by Registered Mail to the Board of Assessors of the Town of Hatfield under the provisions of Section 64, Chapter 59 of the General Laws (Ter. Ed.).

On the fourth day of April then next, notice issued of a view to be held at the premises in Hatfield on Friday, April 21, 1961 and a hearing to be held at the Courthouse in Northampton on Friday, April 28, 1961 at eleven o'clock in the forenoon. The aforesaid view was taken and hearing held. A memorandum of Law was filed by Morse & Morse, attorneys for the Appellants. County Commissioner Edwin M. Podolak, Esquire, disqualified himself from these proceedings. The hearing was continued without day.

On the nineteenth day of May, 1961, Francis M. Foley, Esquire of South Hadley, Massachusetts was appointed Acting Commissioner in place of Mr. Podolak. Notice issued of a hearing to be held at the Courthouse on Friday, June 2, 1961 at eleven o'clock in the forenoon. And on the second day of June aforesaid, a hearing was held. A Memorandum of Law was filed by the Town Counsel of Hatfield, Miss Elizabeth Porada. This hearing was continued.

June Adj. Term.  
1961.

On the eighteenth day of August, 1961, the following Finding and Order was made:

FINDING AND ORDER

After due consideration by the County Commissioners of Hampshire County in the above-entitled matter, it appears that certain property mentioned in said complaint, namely: four (4) House Trailers were duly assessed as Real Property by the Board of Assessors of the Town of Hatfield in the sum of Eight Thousand Dollars (\$8,000.00) and taxed in accordance with the applicable provisions of law.

The petition for abatement of said taxes is therefore denied.

Dated this eighteenth day of August A.D. 1961.

Raymond A. Lyman ) Hampshire  
                          ) County  
Hiram H. Brownell ) Commissioners.  
  
Francis M. Foley ) Acting Commissioner.

-----  
Vote to Invite Proposals for Canned Goods for the Sanatorium.

Vote to Invite  
Proposals for  
Canned Goods.  
4143.v

On the twenty-eighth day of July, 1961, it was voted by the County Commissioners to invite proposals for furnishing the County of Hampshire for use of the Hampshire County Sanatorium with Canned Goods for the period from September 1, 1961 to September 1, 1962 to be delivered as needed, in accordance with specifications on file; said proposals to be opened at the office of the Hampshire County Commissioners at eleven o'clock in the forenoon on Friday, August 11, 1961. The Commissioners reserve the right to reject any or all bids or to accept the bid or bids deemed most advantageous to the County of Hampshire.

On the eleventh day of August aforesaid the following bids were received:

- Berkshire Frosted Foods, Inc., Pittsfield, Massachusetts
- Geo. D. Emerson Co., Somerville, Massachusetts
- Johnson-Appleby Company, Cambridge, Massachusetts
- Peerless Food Products Corp., Ludlow, Massachusetts

On the eighteenth day of August, 1961 it was voted by the County Commissioners to reject all bids on Mustard Pickles and to make the following awards:

- To Berkshire Frosted Foods, Inc.           18 items
- To Geo. D. Emerson Co.                    8 items
- To Peerless Food Products Corp.          2 items

-----  
Vote to Allot Money to Town of Cummington.

Vote re  
Allotment to  
Cummington.  
4148.v

On the eighteenth day of August, 1961, it was voted by the County Commissioners to allot the sum of five hundred dollars to the town of Cummington to be used to continue the Stage Road project which was begun in 1960; said allotment to be used with an allotment of one thousand dollars from the Town of Cummington.



Hampshire, ss.

On this eighteenth day of August, 1961, it is ordered by the County Commissioners here that this meeting be now adjourned without day.

And the same was adjourned accordingly.

On the twenty-fifth day of August, 1961, the County Commissioners met according to adjournment.

On this twenty-fifth day of August, 1961, it is ordered by the County Commissioners here that this meeting be now adjourned without day.

And the same was adjourned accordingly.

On the first day of September, 1961, the County Commissioners met according to adjournment.

June Adj. Term.  
1961.

-----

Vote re Off-street Parking Lot for Hampshire County.

On the second day of June, 1961, it was voted by the County Commissioners to advertise for bids for the demolition and removal from the present site the structures located at 32 Gothic Street, Northampton, Massachusetts (formerly known as the Dr. Scott property and now owned by Hampshire County).

On the first day of August, 1961 it was voted by the County Commissioners to rescind the above vote and to invite a lump sum bid for the construction of an off-street Parking Lot and approaches on Gothic Street, Northampton, Massachusetts approximately opposite the Hall of Records building in accordance with plan and specifications on file in the office of the Hampshire County Commissioners; said bids to be sealed, addressed to the aforesaid Commissioners and marked: "Bid for Parking Lot Construction" and to be received by the Commissioners before eleven o'clock in the forenoon on Friday, August 11, 1961 at which time they will be publicly opened and read; Proposal Guarantee in the sum of two hundred dollars by cash or certified check to be submitted with the bid. The County Commissioners reserve the right to reject any or all bids or to accept the bid deemed most advantageous to the County of Hampshire.

Vote re  
Off-street  
Parking Lot.  
4124.

On the eleventh day of August, 1961, the following bids were received:

	<u>Lump sum bid price</u>	<u>Alternate</u>
B & M Construction, Inc., Hadley	\$ 7,755.50	\$100.00 ea.
Hallett Construction Corp., Northampton	8,950.00	250.00 "
Cowles & Jensen, Westfield	7,264.50	75.00 "
Osley Construction Co., West Hatfield	8,862.00	150.00 "
Puffer Construction Corp., North Amherst	13,966.00	250.00 "
Warner Bros., Inc., Sunderland	11,000.00	125.00 "

On the eighteenth day of August, 1961, it was voted by the County Commissioners to award the contract for the demolition of buildings and the construction of an off-street parking lot and approaches (except paving) on Gothic Street in the city of Northampton in accordance with plan and specifications to Cowles & Jensen Construction, Montgomery Road, Westfield, Mas-

June Adj. Term.  
1961.

sachusetts for the sum of \$7,264.50 and to notify said company before the contract is signed to furnish a Performance Bond, a Labor and Materials or Payment Bond, Certificates of Insurance in an approved Company in the usual form covering Public Liability in the sum of \$25,000-\$50,000, Property Damage in the sum of \$10,000-\$20,000 and Workmen's Compensation.

On the first day of September, 1961 the following were received from Cowles & Jensen: Certificates of Insurance, Construction or Supply Contract Bond. Contract signed.

-----

Vote to Adopt New Public and Institutional Insurance Program.

On the twenty-third day of June, 1961, it was voted by the County Commissioners to adopt the proposal of King & Cushman, Inc. of Northampton, Massachusetts for a new Public and Institutional Program on a Deferred Premium Payment Plan on a 5-year basis starting July 1, 1961; premiums to be payable annually; insurance on county property to be written on a 90% Replacement Cost basis, both buildings and contents (excluding Jail Property); amounts to the various agents to be decided upon.

Vote to Adopt  
Public and  
Institutional  
Insurance.  
4132. ✓

On the twelfth day of July, 1961, King & Cushman, Inc. of Northampton, Massachusetts appointed Broker of Record.

On the eleventh day of August, 1961, upon the recommendation of King & Cushman, Inc., it was voted by the County Commissioners to begin the new P.I.P. plan of insurance on September 1, 1961 instead of July 1, 1961.

As of September 1, 1961 the following is a summary of the Fire Insurance carried on county-owned buildings and contents:

On Courthouse, Hall of Records, Sanatorium and Preventorium -	
Buildings and Contents . . . . .	\$1,306,000
On the Jail - Buildings and Contents . . . . .	<u>249,000</u>
Total	\$1,555,000

(See files for list of agents and amounts)

-----

Fuel Oil Contracts.

On the twenty-third day of June, 1961, it was voted by the County Commissioners to advertise for bids for furnishing the County of Hampshire with fuel oil for the Hall of Records, Jail and Hampshire County Sanatorium for the period from September 1, 1961 to September 1, 1962; said bids to be received by the Hampshire County Commissioners at the Courthouse, Northampton, Massachusetts until Wednesday, July 5, 1961 at eleven o'clock in the forenoon at which time they will be publicly opened and read; the fuel to be delivered in such quantities and at such times as the Commissioners may direct; fuel oil for the Jail to be No. 5 and for the Hall of Records and Sanatorium, No. 2; the bid on No. 2 fuel oil to be a guaranteed price for the entire contract period; the bid on No. 2 fuel oil

Fuel Oil  
Contracts.  
4133. ✓

June Adj. Term.  
1961.

for the Sanatorium and for the Hall of Records to be separate bids; the bid on No. 5 fuel oil to guarantee that the oil will be metered at the Jail upon delivery; bidder to specify name of oil he proposes to furnish; the successful bidder to guarantee to keep tanks free from sludge and an adequate supply in tanks at all times during the contract period. The County Commissioners reserved the right to reject any or all bids or to accept the bid or bids deemed most advantageous to the County of Hampshire.

On the fifth day of July aforesaid, the following bids were received:

No. 2 Fuel Oil for Hall of Records

Maroney's Oil Company, 69 Main Street, Florence, Mass.		<u>Per gal.</u>
Chevron - Standard Oil of California - Guaranteed price		\$.1087
Norwood's, 10 Merrick Lane, Northampton, Mass.		
Chevron	" "	.1097
Pepin Fuel Co., Inc., Texas Road, Northampton		
Mobil #2	" "	.1110
Kimball & Cary Company, Northampton, Mass.		
Atlantic #2	" "	.1142

No. 2 Fuel Oil for Sanatorium

		<u>Guaranteed Price</u>
Norwood's	Chevron #2	\$.1117 per gal.
Maroney's Oil Company	Chevron #2	\$.113 " "
Pepin Fuel Co., Inc.	Mobil #2	\$.1130 " "
Kimball & Cary Company	Atlantic #2	\$.1162 " "

No. 5 Fuel Oil for Jail

R. Judd Prickett, 18 School Street, Easthampton, Mass .

Metered at Jail - Price subject to posted

New Haven changes -	New Haven	\$.0867
	Transportation	<u>.0009</u>
	Total	\$.0876 per gal.

Pepin Fuel Co., Inc., Northampton, Mass.

For No. 5 Unblended fuel oil in trailer transport deliveries of not less than 4000 gallons, the price shall be the tank car price in New Haven at time of delivery, plus transportation charges to Northampton.

Today's tank car price at New Haven	\$.0867
Transportation charges to Northampton	<u>.0048</u>
Today's delivery price - metered at tank -	\$.0915 per gal.

On the fifth day of July aforesaid, it was voted by the County Commissioners to award the contract for No. 2 fuel oil for the Hall of Records to Maroney's Oil Company and to award the contract for No. 2 fuel oil for the Sanatorium to Norwood's. The award on No. 5 fuel oil is continued.

On the twenty-fifth day of August, 1961, it was voted by the County Commissioners to award the contract for No. 5 fuel oil to Pepin Fuel Co., Inc. on condition that Mr. Pepin file a statement under the penalties of perjury that his bid was on No. 5 fuel oil and not on a Blend

called No. 5 Fuel Oil.

June Adj. Term.  
1961.

On the first day of September, 1961 a statement made under the penalties of perjury was furnished by Pepin Fuel Co. Inc. (Gedeon J. Pepin) and filed.

John P. Webster,  
Request for  
Approval of  
Dam.  
4150.

-----

John P. Webster, Request for approval of the construction of a dam on Meekins Brook in the town of Williamsburg.

On the twenty-fifth day of August, 1961, a request, plan and specifications for the approval of a proposed dam were filed in the office of the County Commissioners by John P. Webster of Williamsburg. On the first day of September, 1961, Tighe & Bond, Inc. of Holyoke, Massachusetts recommended that the Owner be allowed to proceed with the construction of his dam in accordance with plan and specifications on file. Owner notified.

George W. Tessier,  
Petition for  
Release from  
House of Correction.  
4151.✓

-----

George W. Tessier, Petition for Release from House of Correction.

After full investigation of the case of George W. Tessier, release from House of Correction not recommended by Probation Officer of the District Court of Hampshire. Petition denied September 1, 1961.

-----

Hampshire, ss.

On this first day of September, 1961, it is ordered by the County Commissioners here that this meeting be now adjourned without day. And the same was adjourned accordingly.

-----



Sept. Adj. Term.  
1958.

















