



This is a digital copy of a book that was preserved for generations on library shelves before it was carefully scanned by Google as part of a project to make the world's books discoverable online.

It has survived long enough for the copyright to expire and the book to enter the public domain. A public domain book is one that was never subject to copyright or whose legal copyright term has expired. Whether a book is in the public domain may vary country to country. Public domain books are our gateways to the past, representing a wealth of history, culture and knowledge that's often difficult to discover.

Marks, notations and other marginalia present in the original volume will appear in this file - a reminder of this book's long journey from the publisher to a library and finally to you.

Usage guidelines

Google is proud to partner with libraries to digitize public domain materials and make them widely accessible. Public domain books belong to the public and we are merely their custodians. Nevertheless, this work is expensive, so in order to keep providing this resource, we have taken steps to prevent abuse by commercial parties, including placing technical restrictions on automated querying.

We also ask that you:

- + *Make non-commercial use of the files* We designed Google Book Search for use by individuals, and we request that you use these files for personal, non-commercial purposes.
- + *Refrain from automated querying* Do not send automated queries of any sort to Google's system: If you are conducting research on machine translation, optical character recognition or other areas where access to a large amount of text is helpful, please contact us. We encourage the use of public domain materials for these purposes and may be able to help.
- + *Maintain attribution* The Google "watermark" you see on each file is essential for informing people about this project and helping them find additional materials through Google Book Search. Please do not remove it.
- + *Keep it legal* Whatever your use, remember that you are responsible for ensuring that what you are doing is legal. Do not assume that just because we believe a book is in the public domain for users in the United States, that the work is also in the public domain for users in other countries. Whether a book is still in copyright varies from country to country, and we can't offer guidance on whether any specific use of any specific book is allowed. Please do not assume that a book's appearance in Google Book Search means it can be used in any manner anywhere in the world. Copyright infringement liability can be quite severe.

About Google Book Search

Google's mission is to organize the world's information and to make it universally accessible and useful. Google Book Search helps readers discover the world's books while helping authors and publishers reach new audiences. You can search through the full text of this book on the web at <http://books.google.com/>

KPF 1736



Harvard College Library.


FROM


The City of Cambridge.

12 June, 1896.









⊙

THE REGISTER BOOK

OF THE

LANDS AND HOUSES IN THE "NEW TOWNE"

AND

THE TOWN OF CAMBRIDGE, *Mass.* *Council*

WITH

THE RECORDS OF THE PROPRIETORS OF THE
~~LANDS~~ LANDS

AND CALLED

Records"


Compliments of . . .

EDWARD J. BRANDON,
City Clerk.

COUNCIL UNDER THE
DIRECTION OF THE
CLERK



CAMBRIDGE, 1896



①

THE REGISTER BOOK

OF THE

LANDS AND HOUSES IN THE "NEW TOWNE"

AND

THE TOWN OF CAMBRIDGE, *council*

WITH

THE RECORDS OF THE PROPRIETORS OF THE
COMMON LANDS

BEING THE RECORDS GENERALLY CALLED

"The Proprietors' Records"

*PRINTED BY ORDER OF THE CITY COUNCIL UNDER THE
DIRECTION OF THE CITY CLERK*




CAMBRIDGE, 1896

~~10332.20.3~~

~~7513207.7.25~~

~~A~~

KPF 1736



✓ The City of Cambridge



University Press:
John Wilson & Son, Cambridge, U. S. A.

PREFACE.

IN recent years many cities and towns in this country, more especially in New England, have become interested in collecting and preserving historical data. Communities which have not been indifferent to progress in other matters have evinced a strong desire to gather the scattered threads of historic value, cherishing the hope that from the tangled skein might be evolved the story of a people's worth.

In cities and towns which possess abundance of material for civic pride, this spirit has become a settled policy and the printer's art is being freely used to perpetuate the records of the past.

For many years past, the necessity of copying and preserving in some permanent form the early records of the Town of Cambridge was evident to any person who had occasion or desire to scrutinize the original records.

That this City possesses records which have successfully survived the occurrences of two hundred and sixty years is indeed a source of congratulation, but an examination of the pages reveals the ravage of time, and the probability that in a few years practical use of these records will be impossible.

Mr. Walter W. Pike, late City Clerk, was fully cognizant of the need of preservative action, and requested of the City

Council authority to commence the work of copying and printing. This request met with a hearty response, as is hereafter recited, and the work was begun with an ardor and interest which bespoke its rapid and successful completion.

By the death of Mr. Pike, however, the task of continuing a work which had been so well begun necessarily fell upon his successor in office.

In his inaugural address, delivered January 1, 1894, His Honor, Mayor Bancroft, recommended that the expediency of publishing the old Records of Newtowne and the Town of Cambridge, together with the Records of the Proprietors of Common Lands, be considered by the City Council. Acting upon this recommendation, the matter was intrusted to the Committee on Printing for that year,—Aldermen Bleiler and James, and Councilmen Reid, Allen, and Whitmore. This Committee, believing that preservation in type of these old records of the early town was of paramount importance, and after careful deliberation, reported favorably, as the following order passed by the City Council on March 15, 1894, at its request, will show, viz.:—

“Ordered: That the City Clerk be authorized to prepare a printer's copy of the Proprietors' Records of Cambridge suitable for publication, and at an expense not exceeding the sum of five hundred dollars, the same to be charged to the appropriation for Incidental Expenses.”

Under the direction of Mr. Pike, then City Clerk, the task of preparing a correct copy of the Records of the Proprietors was immediately commenced.

The printer's copy from the pages of the original record was prepared by Miss Sarah S. Jacobs of this City. Her great experience and knowledge of old town methods rendered her familiar with the demands of the work, while her intelligence and readiness in deciphering the old manuscript insured a correct translation of the original text. Entirely in sympathy with the project of printing the old records of Cambridge, the preparation of the copy, laborious and irksome though it was, has been on her part largely a labor of love, — a fact conclusively proven by a careful examination of these pages.

Besides the preparation of the printer's copy, and of the indexes, Miss Jacobs has also read and compared the pages of proof matter, — no small task when it is known that every word has been scanned in order that not a letter or punctuation-mark should differ from the original manuscript.

Before the close of the year 1894 the copy was completed, and on May 15, 1895, Mayor Bancroft approved an order of the City Council, authorizing the City Clerk to cause to be printed one thousand copies.

A contract for printing was executed with the "University Press" of this City, and the work has been steadily pushed to completion. The excellent typographical appearance of these pages is due to the foresight and skill of the members of this printing-establishment, who have suggested freely of their knowledge during the progress of the work.

The original Records of the Proprietors are contained in three volumes. The first volume embraces the period from 1634 to 1741, and contains a few detached records as late as 1808.

There is also a separate record at the end of the volume, extending from 1636 to 1697. The second volume embraces the period from 1751 to 1773. The third volume embraces the period from 1784 to 1829.

In 1841, by order of the Selectmen, a transcript of the original records was made by Rev. Lucius R. Paige, then Clerk of the Town. This copy has been of very great assistance in the compilation of the present volume, although its value as a literal transcript is diminished on account of its modern orthography.

For a clearer understanding of the scope of this work, and of the signs used in printing, the following explanatory remarks are made. It has been the intention to present in this volume *all* and the *same* information which a perusal of the manuscript would present to the reader. No attempt has been made to modernize the text, or to make corrections of any description. From page 1 to page 391, the book is a reproduction of the originals, except the introduction of the title, paging, and explanatory marks and foot-notes.

Throughout this volume the dates of the entries do not appear consecutively in all cases, but the dates are published in the exact order in which they appear in the originals. It has not been deemed advisable to place them in consecutive order, except when such order was in agreement with the original text.

The figures at the top of the pages indicate the paging of the transcript. The heavy figures enclosed in brackets represent the paging of the original book in its present condition.

The title "Proprietors' Records" has been used, in the belief that the appearance of the book would be thereby improved.

Brackets enclosing a blank space, thus, [], signify that something is missing from, or illegible in the original. Carets, ^, show that a letter or letters in a word are missing. Whenever a star, *, appears on a page it refers to a foot-note on that page.

In the original records, pages 115, 116, 158, 159, 160, 290, and 291 are blank, and no corresponding heavy figures in brackets appear in the transcript, nor is there an explanatory foot-note. Page 171 is repeated both in the original and in the copy. With these exceptions any changes from the rules herein stated have been noted in foot-notes and indicated by stars.

On page 367 is printed what is marked as page 30 of the original Volume No. 2. This placing agrees with the manuscript as it *now* exists, although there is a doubt of its correctness.

With these explanatory remarks, it is believed that an intelligent perusal of the volume is within the reach of the reader.

EDWARD J. BRANDON,
City Clerk.

Commonwealth of Massachusetts.

MIDDLESEX, SS.

CAMBRIDGE, March 28, 1896.

I, Edward J. Brandon, Clerk of the City of Cambridge, hereby certify that the following, beginning with page 1, and ending with page 391, is a true and correct copy of the Records, known as the Proprietors' Records of the Town of Cambridge, except that the title, paging, and explanatory marks and notes have been added in the printed volume; and I further certify that all of said records which are in the possession and custody of the City Clerk are contained in this volume.

EDWARD J. BRANDON,
City Clerk.


Subscribed and sworn to,
Before me



WILLIAM A. BANCROFT,
Notary Public.

The Register: Booke of the
Lands and Hayes in
the Newtowne
1635

This Booke belongs to the Town
of Cambridge 1635



The Regestere Booke of the
Lands and Howfes in
the Newtowne
1635

The Or[^] of Court April the 1. 1634.

[1] It was ordred the Constable and fflower moore of the cheife Inhabetants of Every Towne to bee choffen by all the ffreemen ther: at some Meetinge wth the advice of some one or moore of the nex Assistants shall make a surueyinge of the Houses backfids Corne ffields Moweing Grounds and other lands Improued or inclofled or grannted by special order of Court of Every ffree Inhabetant ther and shall enter the same in abooke fairely written in woords att length and not in ffiguers wth the feuerall bounds and quantities by the neereft estemacon and shall delliuier a Transcript therof into the Court [^] in fix monthes now next enfueinge and the [] entred and recorded shalbee a sufficient [] to every fuch ffree Inhabetant his and [] and assignes of fuch estate of Inheretanc [] shall haue in anny houfes lands or ffrancke [] the like Courfe to bee tacken for affuerants [] [^] nd towneLotts of all fuch as shalbee [] [^] anchiffed and every fale or grant [] or Lotts as shalbee ffrom tyme to [] into the said booke by the sd Constable [] [^] abetants or ther fuffcfors whoe shalbe [] [^] pon death or remouall for wch entry [] shall pay fix pence and the like some [] [^] erof vnder the hands of the sd survey [^] [] of [^] hem.

[] order of Court March 4th 1634.

[] ordred that the order of Court made [] affuer-
ing of Lands [] neLo^s for ffreemen shall fforthwth ^e put
in E^ecution and that those wch are nott ^reemen that haue taken
or shall heerafter take [] oathes respectivly shall haue the same
affuer^ts of land as in that order is provided ffor ^reemenn

Att A Gennerall Meetinge of the 3^d of ^br 1634 of the whole Towne
it was ordred ^at fflower men should be Choffen acording to ^er of
Court to joyne wth the Constable to ^cute the same about enfueringe
of land Soe ther [] then choffen to joyne wth ^ames Omsted
Constable

^ohn Beniamen ^aniell Denifon
^drew Warner William Spencer ^d these ffive or the
Maior part of them shall [] Every ffirft Monday in the Morneinge
at [] of a bell that those wch desier to haue ther ^nds entred
may repaire theither to the Constables hof

[] ^ames are vnder subscribed beeing Chofen []
^wtowne doe acording to the ordr [] ^oufes and lands of the
Inha^ [] apointed for that purpose.

May the ffirft 1635

[2] THOMAS DUDLY Esquire one Dwelinge Houfe with other out
houfes in the newtowne with gardens & bakfyds conteyinge one halfe
accar of grownd more or les: water street one the southeaft: Marfh lane
one the fouthwest Richard Lord one the northwest & Mathew Allen one
northeast

More in the neck of land three score & three accars or thereabouts:
Samuell Dudly one the northwest Comon pale one the northeaft Rich-
ard Goodma^ one the southeaft & the hyway to the oyster banke one
the fouthwest

More one the other fyd of the Riuer one hundreth accars Comon
Marfh one the noreaft & fouthest Steeven Po^ & Samuell Wakman
one the fouthwest

JOHN HAYNES Esquire in [] Towne one houfe with ou []
 ^ arden & Court yard [] of grownd more or l^ [] freet
 one the fouth w^ [] Whearas Rich Saltonftall rep^ []
 it is now to bee entrd the Market place [] []
 ^ pringe freet one the no^ [] & Thomas Spencer one the nor
 west.

More in weft end one [] with fix accars of [] []
 or les: Will Butler nor^ [] John Clarke nor west [] hyway
 to wattertowne [] the fouthwest & northea^

More in the necke of land [] fcore & three accars or [] abouts
 Daniell Denifon no^ west the hyway to the oyfter ban^ fouthwest: widow
 Muft one the fouth eft: the Comon pale one the northeaft

More in the greate Marfh [] & fivie accars more or
 [] Spencer norwest [] fouthwest: Will []
 John Steile nor^ []

More in []]
 ac^ []]
 Go []]
 we []]

May the first 1635

[2] Moore in the Ox Marfh fivie ackers moore or les: Charles
 River one Southwest Comon Pales northwest Antho: Gouldbey one the
 northeaft William Westwood one the southeaft

THOMAS HOOKER In the Towne one Houfe wth garden and back-
 fide aboute one Roode William Peintrey one the northwest Cow yard
 lane one the north east ffeild lane one the Southeaft Brayntree fstreet
 one the Southwest

Moore in Cow yard Rowe one Cow houfe and yeard about one acker
 William Peintrey one northwest the Comon on the northeaft George
 Steele one the foutheast Cow yard lane one the fouthwest

More in Wigwam necke aboute fivie ackers Samuell stone on the
 northeast william Westwood on the foutheast Symon Broadstreete on
 the fouthwest Mathew Allen on the northeast.

More in the Longe marsh about three ackers George Steell on the fouth [] William Goodwin on the fouth [] Symon Sackett on the northeast [] Wadsworth on the north west.

^AMUELL STONE in the Towne one dwellinge houfe wth other out houfes wth ^den and backside about a roode Symon Brodstreete on the north east Tymothy ^nly on the fouth east Thomas Beale [] the South west Wood street on ^e north west.

[] the Towne on garden about halfe a roode the meetinge houfe on the fouth east Symon sackett on the fouth west James Ensigne on the northwest Springe Street northeast.

[] in Wigwam necke about fowre ackers Thomas ^ooker on the fouth west George Steell on [] fouth east William Wadsworth on the north [] Mathew Allen northwest.

[] ^w yard Row about one acker Hester Muffe [] Daniell Denison on the north [] marsh on the Southwest and []

[] ackers stephen
 [] ^iuer on the fouth
 [] east Mathew
 []

May the first 1635

[3] JOHN WHITTE in Cowyard row one dwellinge houfe wth other out houfes wth bake fides and garden about three roods William goodwin on the northeast William Wadsworth on the fouth east backe Lane on the southwest [] Hopkins on the north West.

Moore in Cowyard row abote three roods Braintry street highway on the fouth west Cowyard Lane on the northeast feild Lane on the northwest John Clarke on the fouth east

Moore in old feild about two ackers and a halfe John Tallcott on the northwest the high way to the oyster Bancke on the fouth west the Swamp on the fouth east the Comon palle on the northeast.

Moore in old feild about one acker and a roode Abraham Morrall on the west George Stelle on the east John Steell on the north the Swamp on the fouth.

Moore in the old feild about one acker and a rood Matheww Allen on the fouteast Andrew Warner on the northeast the Swamp on the northwest William Goodwin on the Southwest

Moore in Longe Marsh hill about one acker Mathew Allen on the northwest Thom[^] on the fouteast Thomas Hooker on [] fouthwest the high way to the oyster ba[^] on the north east

Moore in the necke of Land about thirteene ac[^] and a halfe William Wadsworth on the no[^] west William Lues on the fouthwes[^] William spenser on the fouth east [] high way to the oyster bancke on the no[^] east

Moor in the greate Marsh aboute eleuen ack[^] William Spenfer on the fouth the oys[^] Bancke bey on the east Thomas Hea[^] on the north John Tallcott on the west

More in Long marsh about three acers and a rood [] Tallcott on the north symon Brodstre[^] [] the west Thomas Hofmer on the fou[^] William Goodwin on the east

Moore in oxen Marsh about one acker and ar[^] Mathew Allen on the south east William Wadsworth on the northwest Charles R[^] on the fouth west the Creeke on the [] east

Moore in Cow yard Row about halfe aroode [] Dudly fouth-east Willia Lewis fouthwest and norw[^] [] on the northeast

TYMOTHY TOMLINS on the other []	tenn ackers
p tinge be [^]]	
the greate []	
Symon []	
South w [^]]	

May the first 1635

[4] WILLIAM SPENCER in the towne one dwellinge houfe wth other out howfes and a garden and Backside about one roode John Pratt fouteast Spring street on the southwest Creeke Lane northwest

Moore in old feild about ffue acers and a halfe William Wadsworth on the north west Stephen hart on the Southwest The high way to the Comon pale on the fouteast Andrew Warner on the north east

Moore on Smale Lott hill about three acers Common pales on the north east High Way to the Common pales on the northwest John Clarke on the fouthwest Guy Banbricke on the fouteast

Moore in the necke about feuen acers John Whight on the northwest Thomas Spencer on the fouthwest James Olmstead fouthwest Thomas spencer northeast

Moore in Longe Marsh about fifteen acers Jofeph Readings on the northeast Charles Riuer on the fouthwest John Haines Esqr: on the fouth east Samuell Dudley on the north east

Moore in great Marsh about nine acers William Westwood on the northeast the oyster Bancke Bey on the fouth east William Goodwin on the fouth west John Tallcott on the northwest

Moore in the greate Marsh about two acers John White on the northeast the oyster Bancke Bey on the fouteast Abraham Morrill on the fouthwest John Tallcott northeast

Moore in the greate Marsh about two acers Daniell Patricke on the east Charles riuer on the fouth Stephen Hart on the west Edward Stebbin on the north

[]	West end one houfe wth other	[]	houfes garden
Backside and other	[]	about three acers	Andrew W	^
[]
[]
[]
[]
[]
[]
[]
[]
[]
[]
[]

May the first 1635

[5] More by the pine Swampe about six acers the Comm on the fouth west and fouth east John Hopkins on the north east The pine Swamp on the north east

Moore in Cowyard row about one rood Samuell Stone South east and fouth west Will Lues northeast and northwest

JOHN PRATT in the Towne one houfe wth a garden & Backside about one rood Sam Greenhill fouteast springe Streete Southwest Will Spencer northwest Creeke Lane northeast

Moore in Westend about Three acers and a halfe Thomas Hofmer on the fouteast and John Talcott northwest The high way to Water-towne on the northeast Anthony Coldbey on the southwest

Moore by the pine Swampe about five acers John Hopkinds on the fouteast the hither pine fwampe on the southwest Anthony Colby north west the farther pine Swamp on the northeast

THOMAS SPENSER in the Towne one house wth a garden plott and Backside about one roode John Haynes Esqr on the fourth east Long streete southwest Creeke Lan[^] northwest springe street northeast.

Moore in smalle Lott hill about two acers Richard Lord southwest Sam Dudley one the fouth[^] east Nathaniell Richards northeast the hi[^] way to the Com pale northwest.

Moore in the necke about one acer the high way to the oyster Banke one the northeast John White northwest Will spen[^] southwest James Omstead fouteast

Moore in the fame necke about one acer John White northwest John Pri[^] [] west James Olmstead north[^] [] Spencer northwest.

June 4th 1635

[6] JOSEPH MYGATT about the pine fwamp one house and about ffowre acers the Common on the northwest and and southwest and fouth-east the pine fwampe on the north east.

WILLIAM WESTWOOD in the Towne one house and Backside about half a rood Thomas fisher on the southwest Doller Dauis on the north west Longe street on the northeast Crooked street on the fouteast.

Moore In the Towne, one Lott about a rood to fett a house on James olmstead on the fouteast Cowyard Lane on the north east Wood-streete on the north west and Braintry streete on the south west.

This lott fforfeited.

Moore In Cowyard row about one acer James olmstead on the fouth east the Comon on the northeast the high way to the Common on the northwest and Cowyard Lane on the southwest.

Moore In Wigwam Necke about Two acers James Olmstead on the northeast John Haynes Esqur on the fouth east George Steell on the fouth west Charles Riuer on the northwest

Moore In the Necke aboute feuen and Twenty acers Richard Goodman on the northwest the Common pales on the northeast John Tallcott on the foutheast and the high Way to the oyster Bancke on the fouthwest.

Moore In oxe Marsh about Two acers John Seelle on the fouth-east Charles Riuer on the fouthwest ^hn Haynes Esqur on the north-west ^ew warner northeast.

June 4. 1635

[7] More In the Longe Marsh about fix acers and a halfe George Steell northeast Will Goodwin foutheast and fouth west Thomas Hooker northwest

Moor In the greate Marsh about Twenty fowre acers Will Spencer fouth west The oyster Banck Bey on the fouth east John TalCott on the northeast Atterton Hough northwest

JAMES OLMSTEADE in the Towne one houfe and backefide aboute halfe a Roode Will Westwood northwest Cowyard Lane on the north-east Will Pantrey on the foutheast Braintry Street on the fouth west.

More In Cowyard Row one houfe and aboute one acer Will Westwood on the northwest Cowyard Lane on the fouth west Will Pentry one the fouth east The Common on the northeast.

Moore In old feild about fowre acers Daniell Patricke on the northwes^ and northeast Daniell Denifon on the foutheast the High Way to the oyster Bancke on the fouthwest

Moore In Wigwam Necke about one acer Syoman Broadstreet on the north east Nicholas Olmstead on the fouth east Will Westwood fouthwest Charles Riuer on the northwest.

Moore In the necke about Two and Twenty Acers and ahalfe Andrew Warner fouth east John Clarke fouthwest William Spenfer north west the highway to the oyster Bancke on the north

Moore In the oxe Mash about Two acers Will Goodwin fouth-east Charles riu[^] southwest Edward Steebin north [] the Creeke north east

June 4 1635

[8] Moore In the Longe Marsh about five acers halfe Samuell Dudley on the southwest Will Goodwin on the northeast

Moore In the great marsh about ninteen acers Richard Webb on the west the oyster Bancke Bey on the fouth Daniell Denifon on the east Edward Stebin on the north

NICHOLAS OLMSTEAD in the towne one Lott for a houfe about a rood for a backside Crooked Street on the north west & northeast Joseph Readinges and Nathaniell Richards on the southwest feild Lane on the fouth east

Moore In Wigwam Necke about one acer Symond Broadstreet on the northeast John Haynes Esqu on the fouth east William Westwood on the fouth west and James Olmstead on the northwest

WILLIAM BUTTLER In Westend one houfe and about one acer John haynes Esqr on the West the Burimge place on the north Symond Broadstreete on the east and the high way to Water Towne on the fouth west

More In fmale Lott hill About Two acers Samuell dudley on the fouth east John Steele on the northeast Richard Buttler on the north west the high way to the oyster bancke on the fouth east.

Moore In the Long Marsh about three Roods Richard Goodman northeast William Goodwin fouthest John Talcott southwest Richard Buttler northwest

[^] Moore In the greate Marsh aboute Two acers and ahalf Will Wadsworth southwest the oyster Banke bey fouth east Richard Buttler on the northeast Atter Hough on the north west

June the 4 1635

[9] JOHN BRIDG one house and bakfyd of halfe aroode more or les marsh lane one the southwest watter freet northwest Thomas ffisher east Dollard Daus norest

more In longe marsh one acar and one rood Thomas Hofmer north William Goodwin East John Steile fouth Symon Bradstret west

more In the great marsh fower acars & three roodes William Lewis west Charles Riuer fouth Anthoney Colby east Thomas Hofmer north

more In the neck six acars William Lewis west the hyway to the oysterbank north Anthoney Colby east John Haynes Esquire fouth

more Upon the west fyd of Charles Riuer Three skore & fiftene acars Charls Riuer east Dollard Daus fouteast the hyway to the Comon one the weaft & fouth

DOLLARD DAUIS one house lot of halfe a rood more or les watterfreet norwest John Bridg fouthwe ^ Willam Andrews northeft Will ^ Westwood east

more Upon the west fyd of Charls Riuer Twenty & fwe acars Charls Riuer one the east Symon willard fouth John Bridg north the Comon fouthwest

SYMON WILLARD Upon the West fyd of Charls Riue ^ one hundreth accars of land with one house ther Upon. Cha ^ Riuer one the east Dolard Daus one the north Boston bownds one the fouth the Comon one the fouthwest

June the 4 : 1635

[10] JOHN BENIAMIN one house & lot of land in weaft end Con-
teynge fix Accars more or les Charls Riuer Upon the fouth the
Common pale one the east John masters and John Talcot Upon the
north & weaft.

More In the Towne one quarter of an Accar more or les shipp
marsh one the fouth the Watter freet one the west & marsh Lane
one the north

More Upon the west fyde of Charls Riuer three Accars of grownd
more or les Charls Riuer one the east bofton bownds one the fouth
— Willard one the north and west.

RICHARD BUTTLER on fmalle Lott Hill about two acers William
Buttler on the fouth east John Steele on the northeast The High
Way to the Common pales on the northwest and the high to the oyster
Bancke on the southwest

More In the Longe Marsh about three Roods Richard Goodman
the northeast Will Buttler on the fouth east John Talcott on the fouth
west Symon Broadstreete on the northeast.

More In the Longe Marsh about Two acers and ahalfe Willi. Buttler
on the fouth west The oyster Bancke bey one the fouth east John
Tall Cotton the northeast Atterton Hough on the northwest

June The 4th

[11] ANDREW WARNER In the Towne one Howfe and about one
Roode for a Backside and garden Marsh Lane on the fouth west Creeke
Lane one the northwest Will Kelfey northeast. Mathew Allen on the
fouth east.

Moore In the West end about one acer Will SpenCer northeast
Anthony Colbey on The northwest Will Westood southwest the Creeke
on the fouth east.

Moore In oxe Marsh Three acers and a halfe Daniell Denifon the
northwest Charles on the fouth West Will Lues on the fouth east and the
Creeke on the northeast.

Moore In oxe Marsh aboute halfe an acer wth an house: the
Creeke on the northwest and southwest Mathew Allen on the fouth east
Marsh Lane on the northeast

Moore In old ffeild about Twelue acers and a halfe The Com
pales on the north Will Wadsworth on the northwest Will Spencer

on the southwest the High Way to the Common palles on the fouteast.

Moore In the necke Eighteene acers The high Way to the oyster Bancke on the north east Edward Stebin on the foutea[^] Atterton Hough on the southwest James Olmesteade on the northwest

Moore In the greate Marsh aboute fifteen acers : and a halfe John Steele southwest the oyster bancke bey on the fouth Edward Elmer on the northeast John TallCotte north West

NATHANIELL ELLY In West end one houfe and about fixe acers : Edward Elmer on the fou[^] east John Gibson on the fouth west John Arnold north west the high way t[^] the fresh pond on the north east

August 20 . 1635

[12] WILLIAM GOODWIN in the Towne one houfe wth a backside aboute halfe a roode Brayntry streete on the northeast Crooked Streete on the northwest Hopkins southwest ffeilde Lane south east

Moore In Cowyard Row aboute Three Roods Braintrey Streete high way on the north east Will Wadsworth fouteast John White southwest ffeilde Lane northwest

Moore In old ffeilde Two acers : and a halfe William Lues on the northwest the Common pale on the northeast Richard Webb on the fouth east The high way to the oyster Bancke on the south west

Moore In olde feilde about Two acers : Hester Muffe on the northeast John TalCott on the fouteast The High Way to the oyster bancke on the southwest the Clay pitts on the northwest.

Moore In the necke of Lannd aboute foorteene acers and ahalfe the Longe Marsh northwest John Haines Esqr on the southwest John Steele on the fouth east The high Way to the oyster bancke on the north est

Moore In oxe Marsh aboute one acer and a Roode Samuell Dudley fouteast Charles Riuer on the southwest James olmestead on the northwest the Creeke on the northeast.

Moore In Longe Marsh aboute Three acers: and one roode Will Westwood on the northeast his owne Land on the fouteast Richard Buttler south west Thomas Hooker on the northwest.

Moore In the greate Marsh about Thirteene acers George steele fouth west John TalCott northwest Will Spencer on the northeast the oyster bancke bey on the fouteast

August 20th : 1635

[13] JOHN STEELE In the Towne one houfe wth Garden and backside aboute halfe a Roode: Georg Steele one the north west Brain-tree freet one the northeaft Crooked freet one the fouteast william wadsworth one the fouth west

Moore in Cowyarde Rowe aboute three Roods: Georg Stee, one the northwest the Comon pale one the northeaft Richard Goodman one the fouteast Cow yard lane one the fouth west

Moor in ould ffeild aboute halfe an Acker George Steelle on the West the swampe on the east John White on the fouth

Moore on Smalle Lott hill a bout Two aceres Richard buttler South West Samuell Dudley fouteast Mathew Allen north east the high Way to the Common pale on the northwest

Moore In West end ffeild about Two acers: Will Andrewes north west the Common northeast Anthony Colbey on the fouth east the high Way to the greate Swampe on the fouthwest

Moore In the necke of Land about Tenn Aceres and ahalfe Will Goodwin on the northwest John Haines Esqr fouth west George Steell fouth east and the high Way to the oyster banke on the north east

More In oxe Marsh about one acre Will Wadsworth fouteast Chareles riuier south West Will Westwood northwest Creeke Lane northeast

Moore In the Longe Marsh aboute Three acers: and a halfe John Bridge north West Will Goodwin fouteast Will Lues fouth West Symon Broadstreete north West:

Moore In the greate Marsh about Twelue acers Andrew warner northeast the oyster Banke bey on the fouteast Symond Broadstreet southwest John TalCott northwest

The 20th August 1635

[14] WILLIAM LEWIS: in the Towne one houfe wth backside aboute halfe Aroode Georg Stockine one the northeast Crooked streete one the fouteast Samuell Dudly one the Northwest Long streete one the fourth west

Moore in the Towne one houfe with backside aboute halfe a roode Nicholas Danforth northeast and feild lane fouteast Back lane southwest and Crooked street northeast

Moore In Cowyard Rowe aboute one Acker feild Lane north west Samuell Stonn southwest Samuell Dudly south east backe lane northeast

Moore in ould feild aboute two Ackers and halfe William Goodwine south east high way to oyster bancke south west John Clarke northwest and the Comon pales one the north east

Moore In wigwame necke aboute fflower Ackers Edward Elmer north east Joseph Reading fouteast Charles River south west

Moore In the Necke of Land : aboute Nyne ackers Thomas Hofmer northwest highway to the oyster bancke north east John Bridge fouteast the Great Marsh south west

Moore in Ox Marsh aboute one acker Daniell Denifonn north west Charles River south west Edward Stebing fouteast the Creeke northeast

Moore In the Long Marsh aboute two ackers John Steele north east Symon Bradstreet north west John Haynes Esqr southwest William Goodwine south east

Moore In the Great Marsh Aboute Eight Ackers John Haynes Esqr west Charls River south John Bridge East and north

RICHARD WEBB In West End aboute fflower Ackers: The Highway to Water towne Marsh one fouteast John Talcott southwest

[] one northwest the Highway to Water Towne one the northeast

Moore in the Necke of Land : aboute ffower ackers and ahalfe : Edward Elmer northwest the great marsh fouthwest Mathew Allen fouth east the high way to the oyster banck north east

Moore In the Greate Marsh : Aboute ffive Ackers Garrad Haddon one the west the oyster bancke Bay one the fouth James Omsted one the East Edward Stebinge one the north

The 25th Auguf 1635

[15] Knowe all men. by these presents: that Symond Willard for and in Consideracon of ffower fcore pounds have fould vnto Richard Girling Mariner all the right he hath in one hundred ackers of land lyeinge one the west fid of Charls River in the bounds of the Newtowne to him the said Richard and his heirs foreuer

Know all men that John Bridge for and in the Consideracon of thirty pounds paid have fould vnto Richard Girling Marriner all the right he hath in threfcore and ffiften Ackers of land lyeing one the west fide of Charls Riuer in the Bounds of the New towne to him the fd Richard and his heirs for ever dated as above written

Know all men that Dollerd Daus for and in the Consideracon of Tenn pounds paid have fould vnto Richard Girling Marin[^] all the right he hath in ffive and twen ackers of land lyeing in the bounds of the Newtow[^] on the west fide of Charls Riuer to him the fd Richard and his heirs for euer dated as above written

The 28th of August 1635

✓ Know all men by these presents that John Steele of the New towne for and in Conferac[^] of a some of monny paid by Robert Bradish have fould and pafst over all that right title and Jntrest wch he hath in all his parcells of land lyeinge and beeing in Newtowne afore-

sad as may apere by a bargin and sale vnder the hand of the sd John Steele vnto the sd Robert Bradish his heirs and Assignes to Jnioy from this day foreuer as his or their proper right Dated as aboue written

The 5th of September 1635

THOMAS HEATE Jn the Towne one house wth backside William Towne northeast Water street north west Spring fstreet southwest Daniell about southeast

Moore Jn the Great Marsh aboute Two Acker[^] John White south-west John Talcot north west Thomas Hofmer north east. the oyl[^] bancke Bay one the southeast

Moore one Smale Lott hill aboute Two Ackers Edward Stebinge Southwest Samuell Dudly south east Richard Goodman north east the high to the Comon pales north wef[^]

The 5th of September 1635

[16] WILLIAM PEYNTREE Jn the Towne one House wth backside and garden about halfe a rood Thomas Hooker south east Brayntree fstreet south west James Olmsted: northwest Cowyard Lane north east.

Moore in Cowyard Rowe one Cowhouse wth a backside aboute one acker: Thomas Hooker southeast Cowyard lane southwest James olmsted north west the Comonn Pales: northeast

Moore Jn Westend ffeild aboute Tenn ackers James Ensigne south east the High way to the ffresh-pond one southwest Thomas Beale north west the High way to the great swamp one the north east

THOMAS BEALE Jn the Towne one house wth back side aboute halfe A Roode Samuell Stonn north east John Hopkins south east Spring fstreet south west and

Moore Jnn Westend ffeild Aboute three Ackers William Peintrey fouteast the high way to the ffresh Pond one south west Tymothy Stanly one north west the highway to the great Swampe one north east

SAMUELL GREENHILL in the Towne one Houfe wth Garden and backside aboute halfe A Roode Springe freet one the north West Wood freet one fouth east John Pratt one the North west Abraham Morrill one the north east

Moore Jn West End Aboute Eight Ackers John Maynard one the fouth east Watter Towne feild one the fouth west Edward Elmer one the northwest and the Comon on the north east

The [] mbr 1635

[17] THOMAS SCOTT : Jn Westend one houfe [] and planting ground aboute ffive acke[^] [] one the northeaft Tho Judd one the [] The highway to Wattertowne one the fou[^] [] fouth east.

Moore in the Westend feild about Three acke[^] [] Chester one the northwest The Comon one [] William Andrews one the fouth east the [] to the Great Swampe one the fouthwe[^]

Knowe all men that Thomas Scott for and [] [^] fideracon of a certen some of monny p[^] [] sould vnto John Ruffell all the right he [] three Ackers of land lyeing in the west end [] in the bounds of Newtowne to him the fd [] and his heirs for euer Dated the 5th Octo[^] []

JOHN CLARKE Jn West End abou[^] [] ackers John Haynes Esqr one the so[^] [] the Common one the North East G[^] Bambrigg one the north west the Hig[^] [] to Watter Towne one the fouth west

Moore Jn Cow yard Rowe Aboute on[^] [] Cowyard lane north east Daniell Pa[^] fouth east Brayntre freet high way [] fouth west John White north west

Moore Jn ould feild aboute one acker [] one roode Edward Elmer north west [] Comon pale one [] north east Willi[^] Lewis one the fouth east the high way to [] oyster bancke one the fouth west

Moore one Smale lott hill Aboute Three Ackers William Spencer
north ea[^] Samuell Dudly fouth east Garrad [] fouthwest
High way to Comon pale[^] north west

Moore in the Great Marsh aboute [] ackers Nathaniell
Richards north wef[^] Charls River fouth west Samuell Dudly south
east Andrew Warner north eaf[^]

GARAD SPENCERE one the West fide of Ch[^] []
fower ackers. John B[^] []

The 5th of O[^] 1635

[18] [] DENISON Jn Cow yard Rowe one Houfe wth
backfide and garden aboute half an acker Samuell Dudly northwest
William Lewis southwest Hefter Muffe fouth east back lane north-
east

[] Jn ould ffeild Aboute one acker and one rood James
Olmsted north west the Comon Pales north east Edward Elmer fouth
east the high way to oyster bancke southwest

[] one smale lott hill aboute two ackers John Clarke north-
east Samuell Dudly one fouth east Richard Goodman fouth west high
way to Comon Pales north west

[^]re Jn the necke of Land aboute Two and Twenty ackers and
ahalfe John Hayns Esqr fouth east the Comon pals one north east
John Talcott one north west the Highway to oyster bancke fouth west

Moore Jn the Great Marsh aboute nynteene Ackers and ahalf
James Olmsted one the south the oyster bancke bay one east Mathew
allen one the North Edward Stebing one the West

[^]oore Jn Ox marsh Aboute one acker Andrew Warner fouth east
Charls River fouth west Mathew Allen north west the Creeke north
East

STEVEN HART Jn the Towne one houfe wth back fide aboute
one roode Nathaniell Richards fouth East Joseph Reading one North
east Crooked fstreet north west Longe fstreet fouth west

Moore Jn ould ffeild aboute two ackers and ahalfe William Spencer north east the highway to the Comon pales one fouth east the highway to oyster bancke one fouth west John Talcott north west

Moore Jn the Necke aboute feauen Ackers one Roode Anthony Gouldby northwest Willi Lewis south west Edward Elmer southeaft the high way to oyster bancke north east

Moore in the Great Marsh aboute six Ackers Edward Stebinge North and west oyster ^ke bay south Daniell Patricke east

[] two ackers
 [] ^th eaf^

The 5th of October 1635

[19] WILLIAM WADSWORTH Jn the Towne one Houfe wth Garden and backside aboute halfe one roode John Steele north east Crooked freet south east Hester Muffe south west the Comon Pond north west

Moore Jn Cowyard Rowe aboute halfe an Acker John White North west braintre freet high way north east Symon Sacket south east backe lane south west

Moor Jn ould ffeild aboute one Acker and one roode William Spencer south east Andrew warner north east Hester Muffe north west Willi Goodwine south west

Moore in Wigham Necke aboute one acker and halfe Mathew Allen northeaft and northwest Samuell Ston: fouth west John White fouth est

Moore in the Necke of Land Aboute six ackers a d halfe Mathew Allen North west Willam lewis south west John white south east the high way to the oyster bancke north east

Moore in ox Marsh aboute three roods John white south east Charls River south west John steele north west the Creeke northeaft

Moore Jn long Marsh aboute one Acker and halfe Hester Muffe northeaft & northwft William Goodwine South East Edward Stebinge fouthwest

Moore in the Great Marsh aboute six ackers Thom^ Hofmer south west oyster bancke bay southeaft William Butler north east John Talcott north west

more nine Acres of marsh he bout of Edward Stebinge
 more ten Acres he bout of Edward Elmer

ABRAHAM MORRILL Jn the Towne one house wth garden and back-
 side aboute halfe aroode Wood Street sou^h east Creeke Lane north
 west John Pratt west Samuell Greenhill south west

Moore Jn ould ffeild aboute one acker and aroode Joh^h White
 northwest Comon pales north east swam^h south east

Moore one smale lott hill aboute two ackers Jonatha^h Bosworth
 Samuell Dudly fouth east Richard Lord north east the high way to
 Comon pale one north west

Moore Jn the Great Marsh aboute three ackers William Kelsey
 fouth west John Talcot north we^h William Spencer north east oyster
 banke bay fouth east.

JOHN PRINCE Jn West end aboute two ackers John Masters fouth e
 high way to water towne one north highway to windmill hill East

Moore in the neck of land aboute two ackers Joh^h White north
 west Richard Goodman south west James omsted southeast Thomas
 Spencer north east

The 5th October 1635

[20] HESTER MUSSE Jn the Towne one house wth other out
 houses garden and backside about halfe aroode Christopher Kene north
 west william Wadsworth northeast Crooked street southeast Daniel Ab-
 bott fouth west

Moore Jn Cowyard Rowe aboute halfe an Acker Daniel Dennison
 northwest Samuell Stonn. southwest Richard Lord: fouth east highway
 to the oyster bancke northeast

Moore Jn ould ffeild about Two Ackers and halfe William Good-
 wine fouth west the Comon Pale northeast Mathew Allen: north west
 William Wadwoorth fouth east

Moore Jn Wigwam Necke About two Ackers Georg steele North.
 long marsh east Edward Elmer fouth Charls River west

Moore Jn the Necke of land Aboute nyne Ackers Jno Haynes Esqr west Symon Bradstreet South. Mathew Allen East the Comon Pales north.

Moore Jn the Shipp Marsh . aboute one Acker the Comon Marsh north west Charls River south west Stephen Hart southeast Crooked street north east

Moore in the Long Marsh Aboute two Ackers John Haynes Esqr north Georg steel west William Wadsworth south. William Goodwine East

Moore Jn the Great Marsh. About Eight ackers Jeremy Addams west Charls River south Edward Stebinge east Andrew warner north

RICHARD LORD Jn the Towne one shopp wth garden plott aboute halfe aroode Thomas Dudly Esqr one the southeast Marsh lane one south west Wood street one North west Daniell Patrike north east

Moore Jn Cowyard Rowe aboute one roode Hester Muff one North-west Jonathan Bofworth one south west Jeremy Addams one the south east the highway to the oyster bancke one North east

Moore one smale lott hill aboute three Ackers Thom Spencer northeast Samuell Dudly southeast Abraham Morrill south west the high way to the Comon Pales one north west

Moore Jn Ox Marsh aboute one Roode Tho Dudly Esqr. one south east the Creeke one the southwest Mathew Allen . one north west Marsh Lane one north-east

Moore Jn the Great Marsh aboute three Ackers Edward Elmer southwest oyster banke bay south east William Kelsey north east John Talcott north West

the 5th Octobr 1635

[21] EDWARD STEBINGE Jn the Towne one house and Garden wth backside aboute halfe aroode Tymothy Stanly south west Watter street south east Braintree street north east Symon Bradstreet northwest

Moore Jn Cowyard Rowe aboute one Acker Richard Goodman northwest Cowyard lane south west Daniell Patrike south east the Comon Pales north east

Moore one smale lott hill aboute Three Ackers. . Jeremy Addams fouth west Samuell Dudly fouth east Thomas Heat north east the high way to the Comon Pales one the north west

Moore in the Necke of land Aboute seauen Ackers three roods Andrew Warner west: the great marsh fouth and east the high way to oyfter bancke north

Moore Jn Ox Marsh aboute one Acker James omfted fouth east Charls River fouth west William Lewis North west the Creeke north east

Moore Jn the Long Marsh aboute three Ackers William Wadsworth north north east William Goodwine fouth east James omfted south west wigwam necke north west

Moore Jn the Great Marsh: about nyne Ackers Hester Mufe north west Charls River fouth west Stephen Hart northeast his own land northwest

GEORGE STEELE Jn the Towne one house wth backfi[^] aboute halfe aroode: John Steele fouth east Braintree freet northeast Water freet north west the Comon Pond: fouth west

Moore Jn Cow yard Rowe aboute halfe an acker Joh[^] Steele. fouth east Comon pales northeast Thom[^] Hooker north west Cowyard lane fouth west

Moore Jn ould feild aboute halfe an acker the Comon Pales north east the swampe fouth east John white fouth west John Steele North west

Moore Jn Wigwam necke aboute two Ackers William Westwood north east the long Marsh fouth east Hester Muffe fouth west Charls River west

Moore Jn the Necke of land aboute ffive Ackers an[^] ahalf John Steele northwest John Haynes Esqr southwest Daniell Patrike fouth east the high way to the oyfter bancke northeast.

Moore Jn the Long Marsh aboute one Acker and one roode Thomas Hooker north east Willia[^] Goodwine fouth east William Westwood fouth west William Wadsworth north west

Moore Jn the Great Marsh Aboute ffive ack[^] Mathew Allen fouth west oyfter banke bay sou[^] east William Goodwine northeast John Talco[^] north west

The 5th of October 1635

[22] JOHN TAYLCOTT Jn . Westend one Dwelling house wth Garden backside and Planting ground . aboute Three ackers and halfe Anthony Gouldby fouth west John Pratt southeaft the high way to Wattertowne northeaft: the high way to Windmill hill north West

Moore Jn : ould feild aboute three Ackers thre roods Jeremy Addams northwest Comon Pals norhest John White fouth east the highway to oyster banke one south west

Moore Jn ould ffeild aboute two Ackers William Goodwn north-west Steven Hart southeaft and northeaft the high way to . oyster bancke fouth west

Moore Jn the necke of land Two and thirty Ackers Willi Westwood northwest the Comon pales north east Daniell Denison fouth east the highway to oyster bancke fouth west

Moore Jn the Necke of Land aboute ffive and fforty Ackers Mathew Allen northwest the Comon Pales northeaft the great Marsh . fouth east and fouth west

Moore Jn Ox marsh about two ackers and halfe Daniell Denison southeaft Charls River fouth west Mathew Allen north west the Creeke Northeaft

Moore Jn the Long Marsh . aboute feauen Ackers and halfe Richard Butler northeaft Symon Bradstreet northwest John white fouth west William Goodwine southeaft

Moore Jn the Great Marsh . Twenty feauen Ackers Richard Butler fouth west the oyster banke bay fouth east Mathew Allen northeaft his owne land north west

Moore Jn the Great Marsh aboute ffiftey Ackers William Westwood fouthwest Atterton Hough southeaft Comon Pales northeaft his owne land north west

Moore Jn : Windmillhill Marsh . aboute ffive Ackers John Beniamen fouth east Richard Webb northeaft Charls River fouth west and

EDMOND HUNTE Jn Westend one house and backside Aboute halfe an Acker John Barnard southeaft Christopher ken southwest . Jonathan Bofworth north west the Comon north east

Moore Jn Westend feild aboute three Ackers—Robert Daye foutheast the high way to fresh pond fouth west Garrad Haddon north-west the highway to great swampe north east

The 5th of Octobr 1635

[23] RICHARD GOODMAN Jn Cowyard Rowe aboute three Roods: John Steele northwest Cowyard lane southwest Edward Stebinge fouth-east the Comon pales northeast

Moore one fmale lothill aboute two Ackers Daniell Denison north-east Samuell Dudly foutheast Thomas Heat fouth west the high way to the Comon pales one the north west

Moore Jn the necke aboute six Ackers Thomas Dudly Esqr north-west the Comon pales north east William Westwood fouth east the high way to oyster bancke fouth west

Moore Jn the Great Marfh aboute six Ackers Symon Sacket north west Charls River fouth west William Spencer northeast Nathaniell Richards foutheast

Moore Jn the Long Marfh . aboute one acker one Roode William Goodwine north east and fouth east Richard Butler fouth west Symon Bradfreet north west

WILLIAM KELLSIE Jn the Towne one house wth Garden and back-fide aboute halfe aroode Creeke lane Northwest long street north east
* * fouth east Andrew Warner fouth west

Moore one fmale lott hill aboute three Ackers Symon Sakett northeast Samuell Dudly foutheast Mathew Allen southwest the high way to the Comon Palls one the north west

Moore Jn the Great Marfh . aboute three Ackers the oyster bancke bay foutheast Richard Lord southwest John Talcott northwest Abraham Morrill northeast

Moore Jn West end aboute halfe an Acker Andrew Warner fouth-west William Spencer north west and northeast the Creeke foutheast ^

Moore Jn Westend feild aboute Three ackers Garrad Haddon foutheast the hi ^ way to fresh pond fouth west Edmond Gearne ^ north West the highway to the great swamp ^ northeast

GARRAD HADDON: Jn West end one house wth backfid and planting ground aboute three acke^ the Comon one the southeast and northeast Antho: Couldbey north west the high way to the great swampe one fourth west

Moore Jn West end ffeild aboute thre ackers Edmo^ Hunt fourth east the highway to fresh pond one fourth west William Kelsey: north west the hi^ way to the great swampe northeast

Moore Jn the Great Marsh . aboute two Ackers Jose^ Readinge one west Edward Stebinge the north Richard Webb one east the oyfter banke bay one []

The 10th Octobr

[24] MATHEW ALLEN Jn The Towne one house wth backside about halfe Aroode : Long street southwest Watterstreet South east the Meeting house one the northeast the widdowe Sackett north west

Moore Jn the Towne one house wth Garden and backside aboute halfe aroode Long street northeast Watter street fourth east: Tho Dudley Esqr fourth west Humphry Vincent north west

Moore Jn Ox marsh one Cowhouse wth a yard aboute one roode Richard Lord southeast the Creeke Southwest Andrew Warner northwest Marsh Lane north east

Moore Jn Ould feild aboute one acker and aroode John White north west the Comon Pales northeast Hester Muffe Southeast the Clay pits fourth west

Moore Jn Wigwam Necke Aboute two Ackers the highway to the oyfter bancke northeast John White fourth east William Wadsworth fourth west the ship marsh North west

Moore one Smale Lott hill about two Ackers and half John Steele South west Samuell Dudley fourth east. William Kelsey: northeast the highway to the Comon Pales: north west

Moore Jn the Necke of Land Aboute Twenty feauen Ackers Hester Muffe north west: the Comon Pales north east John Taylcott fourth east Symon Bradstreet South west

Moore Jn the Necke of Land aboute ffifteen Ackers Richard Webb: northwest the great marsh fourth west William Wadsworth fourth east the high way to yoyster bancke one the north east

Moore Jn Ox Marh: aboute two Ackers John Taylcott fouth-east Charls River fouth west John White north west the Creeke north east

Moore Jn Shipp Marh: aboute Ten Ackers Samull Stonn North west Charls River fouth west Symon Bradstreet fouth east the Clay pits north east

Moore Jn the Great Marh: Aboute fflower and twenty Ackers Daniell Denifon: West oyster bancke bay fouth the Great Creeke East Symon Bradstreet north

Moore Jn the Great Marh: about Twelue ackers John Taylcott norwest and fouthwest Georg Steele north east the oyster bancke bay fouth east

JEREMY ADAMS Jn Cowyard Rowe aboute one roode Richard Lord north west Samuell Ston: fouth west Nathaniell Richards fouth-east the highway to the oyster bancke north east

Moore Jn ould feild: aboute one Acker and a rood William Goodwine north west the Comon Pale northeast John Taylcot fouth east the high Way to the oyster bancke fouth west

Moore Jn the Great Marh aboute two Ackers Sam Dudly. West Charls River fouth Edward Stebing east Andrew Warner north

Moore one Smale lott hill aboute two ackers Nath: Richards fouth west Samuell Dudly fouth east Edward Stebinge Northeast the highway to Comon Pales: north west

The 10th Octobr 1635

[25] JOHN HOPKINS Jn the Towne one house wth Gard[^] and backside aboute halfe aroode spring stree[^] fouth west watter street fouth east Tho Beal[^] norwest Jonnas Autfin north east

Moore By Pyne Swampe aboute fflower akers Guy Bambrige fouth east the Pyne fwamp nor[^] East John Pratt north west william Spencer fouth west

Moore by the Pyne fwampe aboute one roode: the Com[^] noreast and norwest Tymothy Standly fouth w[^] James Hofmer: fouth east

DANIELL ABBOTT: Jn the Towne one house wth backf^ aboute halfe aroode Thomas Heat north wef^ Hester Muffe north east Crooked fstreet fouth east Spring fstreet fouth west

Moore By the Pyne Swampe aboute Three Ak^ George Stockin fouth east Charls town Pal^ north east Nathanill Hancocke northwest Ox Comon: fouth west.

BARTHOLMEW GREENE: Jn Westend ffeild one house wth aboute fix Ackers of Planting gro^ Samuell Greene fouth east the Common no^ East and North west the high way to the great Swampe: fouth west

JAMES ENSIGNE: Jn the Towne: one house w^ backside aboute one roode woodfstreet nort^ west spring fstreet northeast Samuel^ Stonn foutheast Long Street fouth west

Moore Jn Westend ffeild: aboute fflower ackers Hu^ Vincent fouth east the highway to the ffresh^ Pond fouth west William Peintrey northw^ the highway to the great fwampe: north east

Moore by the Pyne fwampe aboute one roode the Comon fouth west and north west Humphre^ Vincent northeast James Hosmer fouth e^

HUMPHRY VINCENT: Jn the Towne one house wth Garden and back side aboute halfe aroode Ma^ Allen Southeast Tho Dudly Esqr fouth wef^ Daniell Patrike north west Long fstreet no^

Moore Jn. Westend ffeild aboute fower ackers Jam^ Ensigne north west the highway to watertowne fouth west Thomas ffisher fouth east the high w^ to the great Swampe north east

^e by the Pyne Swampe aboute one roode [] Ensigne fouth west [] the high way into the ffeild nort^ []

The 10th of October 1635

[26] ^ATHANIELL RICHARDS Jn the Towne one house wth backside aboute half aroode Stephen Hart north west Long fstreet fouth west ffeild lane foutheast nicholas Olmsted northeast

Moore In Cowyard Rowe aboute halfe an acker Jeremy Addams northwest Samuell Stonn fouthwest the Clay pitts one the southeast the high way to the oyster bancke one the northeast

Moore one Smale lott hill aboute three ackers Thomas Spencer fouth west Samuell Dudly southeast Jeremy Addams northeast the high way to the Comon Pales north west

Moore In the Great Marsh Aboute three Ackers Richard Goodman fouth east Charls River fouthwest — Sackett northwest James omsted noreft

D. Patrick to Humphry Vincent.

DANIELL PATRICK · In the Towne one houfe wth garden and backside aboute one roode Richard Lord fouth west Humphry Vincent southeast long streeet northeast Wood streeet north west

Moore In .ould ffeild aboute two ackrs and aroode Cowyard Rowe northwest the oxpaster northeast James omsted fouth east the high way to the oyster bancke fouth west

Moore In the Neck of Land aboute ffive Ackrs Georg Steele north west the great Marsh fouthwest Thomas Hofmer fouth east the high way to the oyster bancke northeast

Moore In the Great Marsh aboute ffive Ackers Stephen Hart . West Charls River fouth William Spencer East Edward Stebbinge North

EDMUND GEARNER In the Towne one houfe wth Garden and backside aboute halfe aroode John Arnold north west Long streeet north East Wood streeet fouth east Mathew Allen fouth west

Moore In Westend ffeild aboute ffower ackers Thomas ffisher north west the highway to the ffresh pond fouthwest William Kelfey fouth west the highway to the great fwampe northeast

HN ARNOULD In the Towne one houfe wth garden and backside aboute halfe aroode Edmond Gearner fouth east Andrew Warner fouthwest Thomas Carpier north west long streeet north east

Moore In West end ffeild aboute ffive ackers Natha Elly fouth east Wattertowne pales fouth west m Mann north west Thomas
ard north east

the 10th October 1635

[27] SYMON BRADSTRET Jn the Towne one house wth Backside aboute one Roode Wood fstreet north west: Samuell Stonn south west Edward Stebing south east Brayntree fstreet north east

Moore Jn Westend two outhouses wth backside aboute one acker and halfe William Butler West Creeke lane south the Comon East and North

Moore Jn Wigwam Necke aboute Twenty ackers Thomas Hooker north east long Marsh south east James Omsted south west Comon Marsh west

Moore Jn the Great Marsh . aboute Three score ackers Edward Stebinge West: Mathew Allen south John Steele East John Haynes Esqr north

JOHN MASTERS Jn . West end one house wth other out houses backside and Planting ground aboute Seauen Ackers the high way to winmil hill south east John Taylcott south west the high way to Water-town Marsh north west . John Prince North east

Moore by the Pyne Swampe aboute Two Ackers Edward Winhepp norwest the Comon north east Anthony Gouldbey . south east Joseph Mygate south west

Moore Jn: the Great Marsh aboute six ackers Symon Bradstreet North the great Creeke West the oyster bancke Bay south John Steele East

WILLIAM ANDREWES. Jn the Towne one house wth backside aboute halfe aroode Samuell Dudly north East William Lewis south east Long fstreet south east Watterstreet north we[^]

Moore Jn Westend ffeild aboute ffive Ackers John Steele south east the Common north east Thomas Scott North west the high way to the Great Swampe south west

SAMUELL WACKMAN one the south side of the River aboute Twelue Ackers Stephen Post south east the Comon south west Michaell Spencer North west Tho Dudly Esqr North East

ATTERTON: HOUGH. Jn Graues his Necke Aboute one hundred and Thirty Ackers wth one Dwelinge house and outhouses: the oyfter bancke bay one the south: Gibons his Creeke one the East John Taylcott North: William Westwood one the West

the 10th of Octobr 1635

[28] EDWARD ELMER Jn the Necke of Land aboute Two Ackers Stephen Hart North West the Great Marsh fouth west Richard Webb fouth east the highway to the oyfter bancke one the North East

Moore Jn the Great Marsh aboute two Ackers Andrew Warner one the fouth west the oyfter bancke bay one the fouth east Richard Lord one the North . east John Taylcot one the north west

Moore Jn Westend About Three Ackers John Gibson north west the Comon northeast Samuell Greenhill southeast Wattertow pales one the fouth west

MICHAELL SPENCER one the fouth fide the River Aboute fflower Ackers Samuell Wakeman fouth east the Common fouth west and north west Thomas Dudly Efqr Northeast

STEPHEN POAST one the fouth fide the River one house wth Aboute Twelue Ackers of Ground: the highway into the Common one the fouth east the Comon one the fouth west Samuell Wakeman one the north west Thomas Dudly Efqr North east

NATHANIELL HANCOCK Jn the Towne one house wth backside aboute halfe a roode William Towne fouth west Hester Muffe fouth east the Comon Pond north east Watterstreet north west

Moore by the Pyne Swampe aboute three ackers Charls Towne Pales North east Danill Abbott fouth east William Spencer fouth west William Towne North west

JONATHAN BOSEWORTH. Jn Westend: one house wth backside aboute Two Ackers John Maynard North West Joseph Eafon fouth west Edmond Hunt fouth east the Comon north east

Moore Jn Cowyard Rowe aboute one roode Jeremy Addams fouth east Samuell Ston fouth West Richard Lord Northeast Hester Muffe North west

Moore one Smale Lott Hill Aboute two Ackers Sacket fouth west Samuell Dudly fouth east Abraham Morrill North east the high way to the Common Pale north west

The 10th October 1635

[29] SAMUELL DUDLEY Jn : the Towne one house wth backefide aboute halfe aroode William Andrews fouth west Georg Stockin fouth east Spring fstreet northeast Watter fstreet north west

Moore Jn Cow yard Rowe Aboute halfe an Acker Daniell Denifon fouth east William Lewis fouth west and north west backe lane : north east

Moore Jn the Necke of Land aboute Two and Twenty Ackers and halfe smale lott hill North West the Comon Pales North east Thomas Dudly Esqr fouth east the high way to the oyfter bancke one the fouth west

Moore Jn Ox Marsh aboute two Ackers the new Creeke fouth east Charls River southwest William Goodwine North west the Creeke north east

Moore Jn Longe Marsh aboute ffive Ackers andhalfe William Spencer southwest William Goodwi, fouth east James Omsted North east wigwam necke north west

Moore Jn the Great Marsh aboute nynteen Ackers and halfe Jeremy Addams East Charls River fouth John Clarke west Andr warner north

THOMAS HOSMER Jn West end one house wth backefide aboute Two Ackers and halfe John Pratt nort, West Anthony Couldbey West the high way fouth east the high way to Wattertowne North east

Moore one Longe Marsh Hill Aboute three Ackers the Long Marsh fouth west John white North West the Highway to the oyfter bancke North east Thomas Dudly Esqr : fouth east

Moore Jn . the Necke of Land Aboute Nyne Ackers Daniell Patrike North West the Great Marsh fouth west William Lewis fouth east the high way to the Oyfter bancke North east

Moore Jn the Long Marsh Aboute two Ackers John White North east Symon Bradstreet North west John Bridge fouth west William Goodwine fouth east

Moore Jn the Great Marsh Aboute Eight Acker[^] Thomas Heate fouth west the oyfter banck bay fouth east William Wadsworth North east John Taylcott north west

JOSEPH REDDING Jn : the Towne one house wth garde[^] and backside aboute halfe Aroode Stephen Hart south west Nicholas Omsted fouth east and North east Crooked street: North west

Moore Jn Wigwam Necke Aboute three Ackers William Lewis north west Charls River fouth West William Spencer fouth east

Moore Jn . the Great Marsh Aboute two Ackers William Spencer West the oyfter bancke bay: fouth Garrad Haddon East Edward Stebbinge North

The 10th of Octobr 1635

[30] ANTHONY COULDBY Jn Westend one house wth backside aboute three Ackers John Beniamen northwest John Haynes Esqr fouth west Andrew warner fouth east John Pratt North east

Moore Jn West end ffeild one house wth planting grd aboute three Ackers Garrad Hadon fouth east the Comon North east John Steele Northwest the highway to the ffrsh Pond fouth west

Moore, by the Pyne Swampe aboute three Ackers John . Pratt fouth east the Pyne Swampe north east John Masters Northwest Joseph Mygate: fouth west

Moore Jn the Necke of land aboute fflower ackers John Bridge North west the great Marsh fouth west Stephen Hart fouth east the high way to the oyfter bancke North east

Moore Jn the Great Marsh aboute fflower Ackers John Bridge North west Charls River southwest Sackett fouth east Math Allen west

[] SACKETT: Jn: the Towne one house wth backfid
aboute halfe aroode: Mathew Allen fouth east Samuell Ston northeaft
James Ensigne north west Long street south west

Moore Jn: Cowyard Rowe aboute halfe an acker the Highway
to the oyster bancke northeaft and fouth east backe lane south west
William Wadsworth north west

Moore one Smale lotthill aboute ffive Ackers ad halfe William
Kelsey fouth west Samuell Dudly fouth east Jonathan Bosworth north
east the high way to the Comon Pale n'th west

Moore Jn Longe Marsh. aboute one Acker and a Roode Thomas
Hofmer northeaft William Goodwine fouth east Thomas Hooker fouth
west William Wadsworth North west

Moore Jn the great Marsh: aboute ffive Ackers Antho: Couldbey
north west Charls River south west Richard Goodman southeaft John
White North east

GUY BAMBRIG Jn. Westend one house wth backside aboute one
Acker the high way to Watter Towne one the North west Georg
Stockin fouth west John: Clarke southeaft the Common North east

Moore by the Pyne Swampe aboute ffower Ackers John Hopkins
North west the Pyne swampe north east William Towne southeaft Wil-
liam Spencer south west

JOSEPH EASON Jn Westend aboute two Ackers John Barnard
foutheaft Robt Day north east Jonas Aultin north west the high way
to Wattertowne fouth west

The 10th of Octobr 1635

[31] THOMAS FISHER Jn: the Towne one house wth backefide
aboute halfe a Roode John: Bridge North West Marsh lane fouth west
Crooked street fouth east William Westwood north east

Moore Jn Westend feild ffive Ackers Edmond Gerner fouth east:
the high way to the ffresh pond south west Humphry Vincent north-
west the high way to the great swampe Northeaft

THOMAS JUDD Jn West End one house and backside aboute fflower Ackers John Barnard North West the highway to Wattertowne South west Thomas Scott fouth east the Comon North east

TYMOTHY STANDLY Jn . the Towne one house Wth . Garden and backside aboute halfe A Roode Jonas Austine . fouth west Samuell Stonn . North West Edward Stebinge North east Watterfreet fouth east

Moore Jn . Westend ffeild Aboute Tenn Ackers the high way to the Great Swampe North east and North west the highway to the ffresh Pond one the fouth west Thomas Beale one the fouth east

Moore by the Pyne Swampe aboute three Roods . John Hopkins North east the Common north west the high way into the ffeild fouth west James Hofmer fouth east

GEORGE STOCKINE Jn the Towne one house wth backside Aboute halfe aroode William Lewis fouthwest Samuell Dudly north west Springe fstreet Northeast Crooked fstreet fouth east

Moore by the Pyne Swampe aboute fflower Ackers the Ox Comon fouthwest and fouth east Charls Towne Pales North east Daniell Abbott North west

ROBERT DAY Jn Westend one house wth backside aboute Two Ackers Edmond Hunt North west Joseph Eafon fouth west John Barnard fouth east the Comon northeast

Moore Jn Westend ffeild Aboute Three Ackers the highway to the ffresh Pond fouth east and fouth west Edmond Hunt North west the high way to the Great Swampe North East

The 10th of October 1635

[32] JOHN BARNARD: Jn West end: one dwelling house wth other oute houses and Planting Grownd aboute Eight Ackers Thomas Judd fouth east the Comon: North east Joseph Eafon North west the highway to watertown fouth west

JOHN MAYNARD : Jn . Westend one house wth . backside aboute ffue Ackers Jonathan Boseworth foutheast Jonas Aufine fouth west Samuell Greenhill Northwest the Common : North east

JOHN GIBSON Jn Westend one house wth Planting Ground Aboute Six Ackers Watter Towne Pales fouth west John Arnould North west Nathaniell Elly North east Edward Elmer fouth east

WILLIAM MANN Jn Westend one house wth Planting Ground Aboute Three Ackers John Arnould fouth east Watertown Pales fouthwest: the highway to the ffrsh Pond North west Thomas Heyword northeft

SAMUELL GREENE Jn West endfeild aboute fflower Ackers Bartholmew Greene North west the Comon northeaft . Chester fouth east the highway to the Great Swampe fouth west

EDWARD WINSHAPE by the Pyne Swampe aboute Two Ackers the Comon fouth west James Hofmer north west the Comon north east John Masters fouth east

CHESTER. Jn Westend feild aboute fflower Ackers Samuell Greene North West the Comon North east Thomas Scott fouth east the highway to the Greate Swampe fouth west

Memor^d yt the aboue 4 ackers granted to Mrs Chester she sould to Edward Winship & he sould the same to Richard Jackson the wch he inioyeth wth a gift from the towne of soe much out of the great high way as may be thought fit

[33] Know all men by these presents That I William Wetherell of the newtowne haue sold & geuen pofession vnto John Benjamin of the same towne one house & twelue accars of land lying one the fouth side of Charles Riuer within the limits of the newtowne The highway to the Common one the fouthest the Comon one the fouthwest Samuell wakman one the north Thomas Dudly Esqr noreast & haue receiued in

ffull for the same the some of Eight pownds of Curant money the feau-
enthteth day of the first month Called March 1635

Know all men by these p'fents That I William Ruskew now husband of
the lat widdow Hester must haue by her Consent sold vnto John Benjamin
one accar of of grownd for the sum of one pownd ten shillings Lyinge
in shipmarth Comon marth norweast Charls River southwest Steuen
Hart southeast Crooked streeet northeft March the 24th 1635

Know all men by these Presents that John White of the Newtowne
ffor and in : Consideracon of a some of Monny pd Nicholas Dan-
forth haue sould vnto him all the right title and Jntrest wch he hath
in those feuerall percells of land as they are Recorded in this booke in
follo: 3 to him and his heirs or assigns to Jnioy as his or ther proper
Right Jn Witnese whearof the sd John White fet vnto his had in a
deed of sale bearing Date the 20th of Octobr 1635

Know all men by these presents that I John white of the New
Towne vppo Quinetucquet River in Consideracon of a some of monny
pd in hand: by Nicho: Danforth: haue sould vnto him all the right
title and Jntrest wch he hath in the ffrsh Meaddows and the Ox pastuer
in Newtowne in the Massachsets that is to say in Aylwife Meadow
Twelue Ackers and halfe and Two Ackers of land in the Ox pastuer to
him and his heirs and assigns to Jn Joy in Witnese wherof the sd John
white hath fet to his hand to a deed of sale Datted the 30th of May
1636

The first of May 1636

[34] These presents Witnese that John Taylcott of the Newtowne
have sould vnto Nicholas Danforth all the right title and Jntrest wch he
hath in the percells of land ffollowinge vidz

Jn the Westend one Dwelling house wth outhouses gardens and
backside and plantinge ground aboute Three Ackers and halfe the land
late of Antho. Couldbey southwest late of John Pratt southeast the
highway to Wattertown northwest the highway to the windmill hill one
the northeaft

Moore Jn the ould ffeild aboute Three ackers Three roods the land late of Jeremy Addams north west the Comon Pales northeaft the land late of John White fouteaft the high way to the oyster bancke south west

Moore Jn ould ffeild aboute Two Ackers the land late of William Goodwine north west the land late of Stephen Hart fouteaft and north east the high way to the oyster bancke one the fouth west

Moore Jn the Necke of Land . aboute Two and Thirty Ackers the land late of William Westwood north west the Como Pales north east the land late of Daniell Denison one the fouth east the highway to the oyster bank one the fouth west

Moore Jn the Great Marfh: aboute feauen and Twenty Ackers the land late of Richard Butler one the fouth west the oyster bancke bay fouteaft the land late of Mathew Allen northeaft late his owne land no^r west

Mor Jn the Marfh by Windmill hill aboute ffiue ackers the land of John Beniamen fouteaft late of Richard Webb: fouteaft Charls River fouth west

Moore Jn the Longe Marfh: aboute feauen ackers and halfe the land late of Richard Butler one the northeaft: late of Symon Bradftret norwest late of John White fouth west: late of William Goodwine fouteaft

Moore Jn the Ox Marfh: aboute two ackers and halfe the land late of Daniell Denison fouth east Charls River southwest late of Mathew Allen: northwest the Creeke northeaft

Wth aboute feauen and Twenty Ackers in Rocky Meddow and all his part in the house and grond palled Jn: and fix ackers of vpland: ground wth all other the rights and preueleges wch he hath in the New Towne aforefd in witnefe wherof the fd John Taylcot hath fet to his hand to a deed of fale dated as aboue written

the ffirft of Aprill 1636

[35] Knowe, all men by thefe presents: that William Spencer of the New Towne haue fould vnto Nicholas Danforth: all the right wch he hath in three ackers and halfe of land Lyeinge one the southwest side

of the high way to the oyfter bancke in the necke of land the land late of James olmsted one the fouth east, the land of James Olmstead John Prince one the fouth west, his owne land one the northwest and the lad of Thomas Spencer northeaft to Th. Spencer him and his heirs to Jnioy from this day forward as his or ther prop Right. Jn Witnese whearof the sd william Spenc^r hath fet to his hand to adeed of fale date as above write

Know all men by thefe presents that Thomas Hooker of the New Towne for and Jn Consideracon of a some of Monny pd by Nicho: Danforth: haue fould and past over : aboute one acker
 1 acre
 Edw. Hopkins of land being the Lotte of Edward Hopkins: lyeing neer the land of the sd Nicho: Danforth, to him and his Affigns to Jnioy as ther prop Right Jn Witnese whearof the sd Tho: Hooker hath fet to his hand to a deed of fale. Dated the 2^d of May 1636

Edward Stebbings
 to
 Nicholas Danforth

The 2^d of the 3^d Month 1636

Know all men by thefe presents that Edward Stebinge of the New Towne ffor and Jn consideraco[^] of a some of monny haue fould vnto Nicholas Danforth all the right title and Jntrest wch he hath in all those percells of land ffollowing vidz

Jn the Towne . one dwelling houfe wth garden and backfide, aboute halfe aroode Tymothy Standly fouthwest Water fstreet fouth east the land late of Symon Bradfreet northwest

Moore Jn Cowyard Rowe aboute one acker Rich-
 R. Goodman ard Goodman north west Cow yard lane fouthwest the
 D. Patrick land late of Daniell Patrike fouth east the Comon Pales
 northeaft

Moore one fmale lott hill about three ackers Jeremy Adams fouth west Samuell Dudly fouth east Tho: Heat north east the high way to the Como Pales nor[^]

Moore Jn the necke of land: about eight ackers Andre[^] Warner west the Great marsh . fouth & east the high way to the oyfter bancke & Symon Bradfret north east

Moore Jn the long Marfh about three ackers Willia[^] Wadsworth north east William Goodwine fouth east James olmftd fouthweft wigwam neck norweft

Moore Jn Aylwife Meade aboute feauen ackers and hal[^]

All wch lyeing and beeing in the bounds of the New To[^] aforefd to him the fd Nicho Danforth his executors or affigns to Jnioy as his or ther prop Right Jn Witnefe wherof the said Edward Stebinge hath set to [] deed of fale []

The 2^d of the 3^d month 1636

[36] Memord that Edward Stebinge of the New Towne haue fould vnto Nicholas Danforth aboute fix ackers of land lyeinge in the great Marfh . in the bounds of the New Towne the lad late of Symon Sackent northwest Charls River fouthweft: John Prince northeaft Nat: Richards foutheast to him and his affigns to Jnioy as ther prop Right in witnefe wherof the fd Edward Stebing hath fet to his hand to adeed of fale dated as above

Memorad that thefe pfells of land purchafed by Nicholas Danford of Edw. Stebbine was bought for the use of Edward Collins,

The 2^d of the 3^d month 1636

Know all men by thefe presents that Edward Stebbing of the New Towne haue fould vnto Nicho: Danforth all the right in aboute fflower ackers and halfe of Land lyeing in the Necke of land latly the land of Richard Webb the land of Edward Elmer north west the great marfh fouth west Mathew Allen fouth east the High way to the oyfter bancke northeaft

Alsoe about ffue Ackers of land lyeing in the great Marfh latly the land of Richard Webb the Land of Garrad Haddo West the oyfter bancke bay fouth James Olmfted East Edward Stebing north To him his Executors or affigns to Jnioy as his or ther prop Right Jn Witnefe wherof the fd Edward Stebbinge hath fet to his hand to adeed of ale Dated as above

Know all men by theas p^r fence that Mr Harlackington of Newtowne for & in confidderatio of a some of monie between them agreed haue fould vnto Nathaniell Sparhawke of Newtowne a Dwelling howse late the howse of Mr Stone Teacher of the sd congration with the owithowfes garden & yardes thervnto belonging & the garden plott against the Meeting howse Twentie acces marsh land on the fouth fyde of Charles Riv^r adioyning vnto the landes of the sd Mr Rogg^r Harlackinto & alfoe & nyne Acces of land not yett brocken vpp lying in the neck of land being pcell of the land late of Willm Spencer

To him his heirers & Assignes for eu^r to enioy as thir pp Right Jn Witnes wherof The sd Rogg^r Harlackinden hath fett to his hand

[37] Edm^d Hunte

Knownen vnto all men by theis p^r fence that I Edm Hunte of Newtowne for & in confidderacon of a some of monie betweene them agreed haue fould vnto Joseph Ifacke of newtowne my Dwelling howse with halfe an Ac^r of lande adioyning vnto it abutting vpop the lands of Tho Blogget on the fouth & vppon the land of Thoms Parish on the west vpon the Comon on the north West & alfoe 3 ac^m & $\frac{1}{2}$ of lande in the weste feilde abutting vppo the Landes of Holman of the north west & vppo the Lande of M^{rs} Shearborne on the fouth Easte & 2 ac^m & $\frac{1}{2}$ Meadowe to be laydout at the freshe Pond To him & his heires for eu^r Jn witnes wherof I here vnto fett my hande

Edmd Hunte
per me his Mrke

John Hopkins
to
Edm Angier

Knownen vnto all men by theis p^r fence that I John Hopkings of Newtowne for & in confidd^raco of a some of monie betweene us agreed haue fould vnto Edmond Anger of Newtowne my Dwelling house with the yardes thervnto adioyning abuting vppon the highway against the meeting howse on the fouth & vppon the way to the comon on the east on The howselott of Thom^s Beale on the weast & on the howselott of Eld frost on the north & 9 ac^m of lande in the newe feild abbutting vppo the lande of Barnebe lembson on the fouth & Edw^d Winship on the weast & M^r Bambrick on

the eaf & the Cowe comon on the north & 7 & $\frac{1}{2}$ ac^m of falt m^rshe on the fourth fyde Charles River yet to be layd out to him & his heires for eu^r with all the severall apurtences thervnto belonging or may

Jn witnes wherof I herevnto fett my hande

per me John hopkins

Knownen vnto all men by theis prfence

Memorandum that I Will Wadsworth of newtowne haue fold my houfe & yards & all my lands Rites in the Common whateuer I haue in in the fayd towne & percell of nine Acers of marfh more or les wch the fayd will bout of Edward Stebine & tow Acers of Edward Elmor of vpland wch I the fayd will bout like wife all wch I haue fold to m^r Richard Chumnes of newtowne in witnes hereof I haue fet to my hand.

September the 25th 1637

By me Will Wadsworth

Memorandum that m^r Samuell sheeperd haue bout of m^r will Andrews his houfe & all his land & Rites in the Common that lay in newtowne in witnes hereof we fett to our hands

September the 25th 1637

Richard Champnis
Will Wadsworth

[38] Knownen vnto all men by theis prfents that I John Bridge of Newtowne for & in confidracon of a fume of monie betweene them agreed haue fould vnto M^r Rogg^r Harlackinden Gent: & Ioseph & George Cooke my Dwelling howfe in Newtowne standing by the Creke wch cometh from Charles River with the yarde & all the feurall pcells of lande & marfh thervnto belonging with all there feurall aptences to them & their heires for eu^r to pofeffe & enioye Jn witnes wherof I the fd John Bridge haue fett my hande vnto a Deede bearing Date the 20th of Octob^r: 1635


Andrew Warner
to George Cook

Knownen vnto all men by theis prfents that Andrew Warner for & in confidracon of a fume of monie betweene them agreed haue fould vnto George Cooke my Dwelling howfe in

Newtowne with the yarde cowhowfe cowyarde & my parte in the oxmrh And all other pcells of lande meadowe saltmrh & ox pasture with all their feurall apptences thervnto belonging to him & his heires for eu^r to posses & enioye in witnes wherof J the fd Andrew haue sett my hande to a Deede of sale bearing Date 20th of Decemb^r 1636

Known vnto all men by theis p^rsents that I Daniell Patrick for & in confidracon of a s^ume of Monie betweene them agreed haue fould vnto Joseph Cooke his Heires & Assignes foreu^r my now Dwelling howfe in Newtowne with the yarde five ac^{rs} vplande & 5 ac^{rs} mrsh in the neck of lande 20 ac^{rs} of broken vpp grownde on the planting hill on thoth^r fyde of Charles River & 25 ac^{rs} vnbroken vpp lying by it & my p te of meadow on the same fyde of Charles River adioyning vnto m^r Rogg^r Harlackindens meadowe wch was late in the ocupacon of Bartholmewe Greene with all the feurall Apritences Thervnto belonging In witnes wherof I the fd Daniell haue sett my hande vnto a Deed bearing Date the

The 19th of y^e Second month 1636:

Know all men By these p^rsents That I William
 W^m Kelsey Kelsey: of y^e New Towne, haue solde & past ouer all
 to
 Thomas Fisher y^e Righte Title & Interest I haue In any parfell of
 meddowe Ground Lieing & being In y^e New Towne
 Aforesaide, unto Thomas ffisher to him & To his Aires for euer: as
 his or yer proper Righte , In Wittnes Whereof I haue sett to my hand:
 y^e Daye & yeare aboue mensioned : William Kelsey: his: marke 
 Wittnes William Spenser

H [39] Known vnto all men by theis p^rsents that I Steauen Hearte of Newtowne for & in confidracon of a s^ume of monie betwene them agreed haue fould vnto Josef & George Cooke my Dwelling howfe in Newtowne with the yarde & all the feu^l pcells of lande & meadowe & all the appritenfcnes thervnto belonging to them & there heires for eu^r to possesse & enioye In witnes wherof the fd Steuen Hearte & his wyfe hath sett there handes vnto a Deed of sale bearing Date Oct viith 1635

Knownen vnto all men by theis p'fents that I Nicholas Holmsted of Newtowne for & in confidracon of a some of monie betweene them agreed have sould vnto Joseph Cooke of the fame Towne my yarde lying betwee Nathaniell Richardes & the yarde of Robert Parker & two ac^m of Lande lying betweene the lande of John Betts of thon fyde & M^r Bukles lande in the neck next vnto Charles River on thoth^r fyde in witnes wherof the sd Nicholas hath fett his hande vnto a Deede of Sale bearing Date the xxth of feb: 1636

Knownen vnto all men by theis p'fents that I Rogg^r Harlackinden Gent for & in confidracon of a some of monie betweene them agreed have sould vnto Joseph & George Cooke one Dwelling howse in Newtowne by the meeting howse with the yarde adioyning one howfelot & Cowe howse & yarde with twoe acres of Salt mrsh Thervnto belonging 24 ac^m mrsh att the oysterbank 5 ac^m planting growne in the neck: all the meadow att Menotomy River & 5 acc^m lande in the oxpastu[^] all wch the sd: Rogg^r late purchafed of Mathewe Allen of Newtowne aforefd with all the severall appirtenc[^] thervnto belonging except only the meadowe in the Ship[^] merthe & the meadowe on thoth^r fyde Charles Riv^r wch was late in thocupacon of Bartholmewe Greene To them & their heires for eu^r Jn witnes wherof the sd: Rogg^r hathe fett his hande vnto a Deede of Sale bearing Date the 20th of July 1636

Robert Parker Knownen vnto all men by theis p'fents that I Robert
to
Joseph Cooke Pker for & In confidracon of a some of monie betweene
them agreed have sould vnto Joseph Cooke my Dwelling
howse in newtowne adioyning his owne yarde with the yard & ther
app'tences except & without anie lande vnto the fame to him & his
Heires & Assignes for eu^r to possesse & enioye the fame In witnes
wherof the sd: Robert Perker have fett his hande vnto a deed[^] of sale
bearing Date the xvith of August 1637

Thomas Chesholme Knownen vnto all men by theis p'fents that Thomas
to Joseph Cook Chesholme of newtowne for & Jn confidracon of
agreemt betweene them made haue sould vnto Joseph Cooke his
Dwelling house late the howse of Nath: Richards: & yarde thervnto

belonging & the sd Jofeph in like mann^r hath fou[^] vnto the sd Thomas one Dweling howfe late the howfe of Mathew Allen with the yarde adioyning only they yet bothe, of them Referue there feuerall [40] Apurtenances as before In wites whereof they have both fett there handes vnto a Deed of Sale bearing Date Jan 19 1637

Knownen vnto all men by theis p^rfents yt John Knyght for & in confidracon of a some of monie betweene them agreed have fould vnto Nicolas Symkins late of Dochefter my now Dwelling howfe in newetowne with the yarde & othowfes & their Aputences therto belonging (except only the landes wch the sd John Knight Referveth vnto himfelfe) the howfe & y^d in mann^r aforefd to the sd Nicolas his heires & Affignes for eu^r to poffes & enioy In wites wherof they have both fett their handes vnto a Deed of Sale bearing Date the 20 of November 1637

The 12th of the firft Month.

WILLIAM ADAMS planter one houfe and Lot contayneing halfe an Acre; abuttinge to the high waye that leads vnto Watertowne north; to the lands of John: Mafters both one the South & one the West: And to the Lands of Robart Parker Eaft.

More. 9 Acres of planteinge ground at the freshe ponde; Abuttinge to the faid Pond vnto Water Towne fide South West: Vpon the freshe Meddowe North & by Eaft: to the Lands of Nathaniel Sparowhauke Eaft. and to the Lands of Gilbert Crackbone West and by North.

EDWARD GOFFE Jn the towne one houfe & backside aboute halfe a roode Mr Eaton one the fouth Eaft. Brantry ftrete fouthweft. Cowyard lane Northwest, and the Comon gate lykewife to Charlfetowne northwest.

It Jn Cowyard rowe, one Barne and other out houfes, with a backfyde aboute an Acre of land, John Bets one the Northwest, Cowyard lane one the Southwest M^r Eaton foutheaft

It. Jn the Old ffield about Ten Acres of vpland Thomas Beale one the northeaft Mr Samuell Shephard Southwest the high waye to the Oyfter banke fouth & by Eaft.

It Jn the Old field fowr Acres or thereabouts Mr Samuell Shephard one the northweft . the Comon pale one the Northeaft . thomas Damford Southwest . the high waye to the Oyfter banke Southeaft

It. Jn the Oxe Marthe two Acres M^r Samuell Shephard South-east Charles riuier fouthweft the Creeke northeaft . Edward Stebbing North weaft

[41] Wee whose Names are vnder written, being chofen Surueyors for this Towne of Camebridge doe for this year enter the houfes and lands of the Inhabitants heerof. as followeth.

1633

Barnaba lamfonn

Joseph Ifaacke

John: Moore

EDWARD GOFFE Jn the great Marthe twentie fowre Acres Gerrad Hadden

It one the weft Oyfter banke baye one the fouth Roger Shawe East Thomas Damford North.

It Jn the longe Marthe aboute five Acres M^r Samuell Shephard Southwest Elder Champeneys one the Northeaft.

It. Jn the new Lotts three Acres more or leffe of Vpland . the high waye to Manotomie north Izbell Wilkinfon South . The Teachers Lott East . William Manning one the weft.

It. Jn the One Roode M^r Harlakenden foutheast, The high way to the Oyfter banke Northwest. Robart Steedman Southwest Thomas Chesholme one the Northeaft.

It. Jn the Towne one Dwelling Houfe and Garden one Roode of ground . Nathaniell Hancocke foutheast . Robart Bradifh northeaft, Brantrie street northwest waterstreet Southwest.

It. Jn the Smale lott Hill five Acres of vpland . the high way to the Oyfterbanke fouthwest. M^r Samuel Shephard Southeaft Robart Bradifhe northeaft the high waye to ye Common pale Northwest

It. Jn the great Marthe five Acres Oyste[^] banke baye Southeaft. Richard Champnes Southwest . Nicholas Damford Northeaft.

It. In the longe Marthe one Acre and one Roode, Nicholas Damford one the Southwest Mr Samuell Shephd. one the North East and South East.

It. In the Necke of Land, twentie two Acres and a halfe Captaine Cooke South East Nathaniel Sparhawke northwest the high way to that parte of the great Marthe to M^r Atterton Hough north East. the Oyster banke baye South East.

It. In the Oxe pasture Ten Acres more or less M^r Harlakenden Northeaft. M^r Buckley Sout^h west. the planteinge necke pale South East. the highwaye to Charles Towne Northwest

It. In the Towne one dwelling house and garden wth y^e Appurtenances Robart Steedman East the Common Towne streets west north & south sides thereof.

Septemb 21th: 1639:

[42] Knowne vnto all men by these presents thatt John fiffenden of the towne of Cambridge Glouer for and in Consideratione of a somme of monye betweene them Agreede & by the sayd John in full Receiued haue sold vnto Joseph Ifaacke of the same towne planter his now dwellinge house in Cambridge the whiche he bought of Nhicolas Robbines with halfe an Acer of land adioynge to itt more or lesse and allfoe one Acer 3 quarters and nine pole of land in the westend plantinge feild: Abuttinge on the land of Joseph Ifaacke south west on Williame Holman south easte on mrs Shearebone northwest the Highway to the Greate Swampe northeaft all whiche sayd percells and there Apurtenances the sayd Joseph Ifaacke to posefe to hime and his heires for euer. In wittnes whereof the sayd John fiffenden hath sett his hand vnto a Deede of sale bearinge Date the 20th of Septb (1639:)

Septemb 21th 1639

Know all men by these presents that I John fiffenden of Cambridge Glouer for & in Consideratione of a some of monye betweene them Agreede haue sold vnto Joseph Ifaacke of ye same towne planter 4 Acers of land vnbroken vp lyinge on the South Side of charles River beinge of the nearest of the new lotts layd out and beinge the eight lott in

number to be pofesed by the sayd Ioseph to hime his heires or Assignes for euer, In wittnes whereof I haue putt my hand vnto a deede of Sale bearinge Date the 21th of Septemb (1639:)

the abbuttalls of this land Ioseph Ifaacke Easte on Gilberte Crackebone west on the midele high way south on the lower highway nexte he marthe north

EDWARD GOFFE Jn the necke of Vpland two Acres Abraham Morall North East Robart Steedman fouthwest Mr Samuel Shephard East the high waye west.

It. Jn the necke of Vpland three Acres and a halfe Mrs Harlackenden Northwest & Southeaft. Mr Samuel Shephard Southwest the Common pale North East.

RICHARD CHAMPNIES. Bought of William Wadsworth of Hartford in Connectcote one house garden backfyde Contayneing aboute halfe a Roode of Grounde . Robart Bradish northeaft Crooked fstreet foutheast. Goodman Daye fouthwest, the Common ponde northwest.

It. Jn Cowyard Rowe aboute halfe an Acre Thomas Damford northwest . Brantrie fstreet highwaye North East . Thomas Damford Southeaft . Backlane Southwest

It. In Wigwam necke aboute one Acre & a halfe of ground Mr Ioseph Cooke northeaft William Lewes fouthwest, John White South East the high waye to y^e oyfter banke Southwest

It Jn the Old ffields one Acre & a roode Mrs Sherbourne South-east, Captaine Cooke northeaft, Roger Shawe northwest M' Goodwinn Southwest

[43] EDWARD WINSHOPE hath 2 acres or theire aboutes of freshe meddowe graunted him which lieth on the northe fide of Alewife meddo, a greate white oake marked wth E W on the fouth fide of it

RICHARD CHAMPNEY. Jn the Long Marthe one Acre and a halfe Roger Shawe northeaft Mr Samuel Shephard Southwest.

Jt Jn ye great Marſhe aboute fixe Acres Robart Holme fouthweſt, Oyſterbanke ſoutheaſt, Richard Jacſon Northeaſt, John Talcote northweſt.

Jt Jn the great marſhe towards the Oyſter banke nine Acres Symon Croſbye northeaſt, William Cutter Southweſt Charles Riuer South.

Jt Jn the Old Oxe paſture ſeauen Acres Mrs Glouer ſouthweſt, ye high waye to Charles towne northweſt; Captaine Cooke Northeaſt the necke of Land South

Jt. Jn the new weſt field Eight Acres and a halfe of planteing Grounde Edward winchep Eaſt, Richard parke north John Champnies fouthweſt Cowcommon fouth

Jt Jn the old weſt field aboute three roode, Thomas Mariot fouthweſt, the brick kilne northweſt, the high way north Eaſt.

Jt. Jn ye neere Ende of wigwam Necke by the gate two Acres Mr Thomas Shephard weſt the high way fouth. Thomas Beal Eaſt Oxe paſture north.

EDMOND FFROST Bought of Thomas Blogget one houſe garden Backſide in Water ſtreet William ffrench North Eaſt, Edmond Anger South Nathaniel Sparhawke Northweſt, Waterſtreet ſoutheaſt.

Jt Jn the new Weſt field fixe Acres of planteing ground. John Champnes Northeaſt William ffrench North. Mr Holman Weſt Cow Common fouth.

It Next Manotomie Eight Acres more or leſe of planteing ground. Chriſtopher Cane North, Cow Common weſt, Charles towne fence ſoutheaſt & Northeaſt.

WILLIAM HOLMAN. Bought of Gerrad A houſe with fixe Acres of planteing Ground in the Old weſt field. to ye Cowe Common South eaſt, The highway ſouthweſt, William Beetleſtone Northweſt. The highwaye to the new weſt field northeaſt.

It Jn the Old weſt field three Acres of planteing ground. Joſeph Jsack Eaſt and weſt, John fiſhenden weſt. the high waye North.

[44] ABRAHAM MORILL. Bought of Joſeph Eaſon two Acres of planteing Ground in the Old weſt. Thomas Blogget north, John Bridg ſouth, highwaye weſt. Thomas pariſh Eaſt

Jt. Bought of Robart Parker fixe Acres of Lande in the Old west fields, against his owne Lande East, the great fwampe north Robart parker fouth the high way west.

Jt Bought of James Luxeford three Acres of planteing ground in the Old west ffield . John Bets East. Robart parker west, the highway north, watertowne bounds fouth.

It. Bought more of James Luxeford two Acres of ground in the Old west field William Man west, highwaye to water towne north. to y^e bricke kilne East the high way Northeaft.

ROGER SHAWE. Bought of John Knight one houfe with Garden & yard aboute an Acre and a halfe M^r Samuel Shephard North west : M^r Joseph Cooke and M^{rs} Harlackenden Southwest Robart Steedman foutheast backlane northEast.

It. Jn wigwam necke twentie two Acres and a halfe of Vpland M^{rs} Glouer Southeaft, Charlestowne pale north East . Thomas Damford northwest the high way South west.

It. Jn the great Marfhe nineteene Acres and a halfe . Edward Goffe South, Oyfter Banke M^r Cooke north Thomas Damford west.

It. Jn the Oxe Marfhe one Acre M^r Geo: Cooke South East. Charles Riuer west M^r Joseph Cooke northwest . the Creeke west

Jt Jn the Old field two Acres and a halfe M^r Samuel Shephard Southwest the Common pale North East M^r Joseph Cooke northwest & South East.

It Jn the Wigwam necke two Acres John Betts North Long Marsh East William Wilcock fouth, Charles riuer west.

It Jn the long Marfhe two Acres M^{rs} Glouer North, William Wilcocke west Thomas Damford South M^r Samuel Shepd. East.

[45] Jt. Jn the great Marfhe Eight Acres, Jeremiah Addams west. Charles Riuer fouth Edmond Collins East M^r Geo: Cooke north.

M^{rs}: GLOUER. Bought of M^r John Haynes Esqr. one houfe with outhoufes Garden & Court Yard, one Roode of ground more or less

Longe fstreet fouthweft . the merkate place foutheast, Spring fstreet Northeast Edmond Anger northwest.

Jt. Jn the west Ende one Outhoufe wth fixe Acres of ground, Richard Jacson N. East Edward Winchep north west, highwaye to Watertowne fouth west & Northeast.

Jt. Jn Wigwam necke fixtie and three Acres or there abouts, Roger Shawe Northwest M^r Attertonn Hough foutheast the Common pale northeast.

Jt. Jn the great Marthe fyftie and fue Acres more or lesse, William Spencer northwest, Charles Riuer fouthwest, John Steele northeast.

Jt Jn the longe Marthe aboute fueteene Acres William Lewes northeast, William Goodwin foutheast, the widdowe Must Southwest, William Westwoode northwest.

Jt. Jn the Oxe Marthe fue Acres, Charles riuer Southwest, Common pales North west, Anthonie Coleby northeast, William westwood foutheast.

EDMOND ANGER. Bought of Thomas Spencer one houfe with Garden plot & backside aboute one Roode M^{rs} Glouer Southeast long fstreet Southwest, Creek lane north west, Spring fstreet northeast.

Jt Jn smale lott hill two Acres of Vplande Richard Lord Southwest M^r Samuel Dudley foutheast . Nathaniell Richards northeast the highwaye to the Common pale northwest.

Jt One the west side of Charles Riuer aboute fowre Acres of Vpland. M^r Andrewes Southeast. Thomas Beal northeast. the highwaye to the Common west.

Jt. Bought of Thomas Beale fue Acres of Marthe one the west side of Charles riuer M^r Andrewes fouth east . Thomas Mariot Northeast The highwaye to the Common west.

[46] Jt. Bought of Thomas Mariot fue Acres of Marthe one the west side of Charles riuer. Thomas Beale foutheast, Thomas Judde northeast, to the high waye of the Common west . Charles riuer foutheast.

Jt. Bought of Thomas Judde feuen Acres & halfe of marthe in the west side of Charles riuer . thomas Mariot foutheast Christopher Cane northeast; the highwaye to the Comon west.

Jt Bought of Christopher Cane two Acres and halfe of marfhe one the weft fide of Charles Riuer. Thomas Jud . foutheast, to his owne land bought of John Hopkins northeaft, the highwaye to the Common weft.

Jt. Bought of John Beniamin thirtie Acres of Vplande one the South fide of Charles Riuer with a lytle houfe vpon yt, M^{rs} Harlackenden Eaft, to the Common North & weft, the high waye fouth with all the priulidges therevnto belonginge.

Jt. Bought more of him in the weft fide of Charles riuer twentie fue Acres of marfhe as yet vndeuided.

NATHANIEL SPARHAWKE. Bought of Barnebie Lamfon one houfe with fowre Acres of lande more or lefe, Richard parke weft Robart Sanders north, the Cowe common northwest and Southwest, The pine Swampe Northeaft.

Jt. Bought of Thomas Addams one houfe at the freshe ponde with nine Acres of vpland more or lefs with the priulidges therevnto belonging. The freshe ponde Southwest, vpon the fresh Meddowe North and by Eaft to his owne lands weft & by North.

Jt Bought of Thomas Nichols one houfe at the freshe ponde with nine Acres of vpland more or lefs with the priulidges therevnto belonging, to the fresh pond vnto watertowne South weft, ffresh meddow north & by Eaft Gilbert Crackbone weft & north.

Jt. Bought of Gilbert Crackbone nine Acres of planting ground more or lefs with y^e priulidges, to the fresh ponde fouthwest, vpon the fresh meddowe north & by Eaft, to his owne lands Eaft.

[47] WILLIAM TOWNE. Bought of Christopher Cane one houfe with a garden in the Towne Nathaniel Hancocke Northeaft, Goodman Daye Southeaft, Thomas Mariot Southwest, water freet Northwest.

Jt. Jn the newe planteing ffield next Manotomie three Acres . Guy Banbridge weft John Meane Eaft, to the Swampe of the new Oxe pasture, to Robart Sanders South.

Jt. Jn the new Lotts next Manotomie . Chriftofer Cane Eaft, the New Oxe pasture north william man weft, New weft field Lotts South.

THOMAS MARRIOT. Bought of Thomas Hitte one house Garden & backside, William Towne Northeast. John Rufsells southeast water street Northwest. Spring street South.

Jt. In the great marsh two Acres. Thomas Damford Southwest. Robert Holmes N: East the Oyfter banke baye southeast.

Jt In female Lott hill two Acres Edmond Collins Southwest Symon Crosbie Southeast, M^r Glouer Northeast, to the Common pales Northwest.

Jt. Bought of Richard Webbe in the westende next Watertowne bounds Acres of lande Goodman Kimballs Marsh Southwef[^] the highway to watertowne Northwest John Masters Vpland East.

Jt Bought of Thomas Hofmer & William Wadsworth, five Acres and halfe of lande belowe Thomas webbs in the West Ende. John Cutters Marsh west John Bridge East, Charles Riuer. S. west

? Jt Bought of Edward Stebin of Hartford in Connectecote three Roods of lande more or les in Cowe lott rowe, to the Oxe pasture north, Richard Champnies East, Robert Bradishe west to the high waye South.

Jt Bought more of Edward Stebbin one Acre of Oxe Marsh, Edward Goffe southeast Charles Riuer southwest william Lewes north west, the Creek northeast

Jt In the new Lotts next Manotomie fixe Acres of Vpland. Georg Huchen Southwest, M^r Sherbourne west Thomas Chesholme East.

[48] JOSEPH ISACK. Bought of John Pratt one house with Garden & backside in the towne aboute one Rood Symon Crosbie Southeast Spring street Southwest John Steedman Northwest, Creeke Lane North east.

Jt. In the west Ende aboute three Acres Robert Holmes Southeast, Thomas Brigham Northwest, the high waye to watertowne Northeast, Symon Crosbie south west.

Jt. In the fouth side of Charles Riuer seauen Acres and a halfe of Salt Marsh. The high banke of pine Trees West Charles Riuer North Edward Michelson East, the high waye to the Vpland South.

Jt Bought of Edward Hunt three Acres and a halfe of planteing land in the Old west field, william Holman Northwest M^r Sherbourne

Southeaft the highway to watertowne field west, the high waye to the great Swampe North

Jt. Bought of Gregorie Stone one Acre and halfe of planting ground in the Old west field . M^r Sherbourne Northwest William Holman South East. John ffishenden North the high waye againft watertowne field west

PERSIUALL GREENE . One House vpon the Cow comon with halfe an Acre of grounde Richard parke East, John meane west pine Swampe: northeaft, Cow Common Southwest.

Jt. In the Northside of Jones his Hill two Acres & ten pole of planting ground Richard parke west, Edward Winchep South to the Common East and North.

RICHARD PARKE. One house vpon the Cowe Common with halfe an Acre of ground . Persiuall Greene west, John Wilcock East, Swampe northeaft, Cow Common southwest

Jt In the North side of Jones his Hill two Acres and ten pole of planting ground, william patten west Persiuall Greene East . Richard Champnies & Edward Winchep fouth Cowe Common North.

[49] JOHN MASTERS: Bought of Thomas Winckall one house and Garden with Eight Acres of planteing Ground in the west Ende neere windmill heade . John Benjamin fouth, Thomas Mariot Northwest, the Marshe west Bartholomew Green East.

Jt Giuen him by the Towne feauen Acres and a halfe of Marshe at the freshe ponde vndeuided.

Jt. Bought of Robart Lockwoode fieve Acres of Marshe at the Oyfter banke next the Riuer.

WILLIAM CUTTER. Bought one house and garden in the Towne of M^r Sancley M^r Harlackenden South, John Moore west the high way East & north.

Jt In the New lotts next Manotomie three Acres of planteing grounde Thomas Chesholme South . Thomas Beale north, Guy Banbridge East highway to Manotomie west.

Jt. Bought of Thomas Besbidge one house in the Towne with backside about halfe a roode more or lesfs which he bought of william Lewes William Manning Northeaft, Crooked fstreet South East, Hefekiah Vsher wef, Long fstreet Southwest.

Jt. Jn the wigwame necke five Acres of planteing ground John Stanfeby Southeaft william wilcock Northeaft Charles Riuer Southwest.

Jt. Jn the wigwam necke aboute nine Acre, Mr pellam Northwest, highway to Oyfter banke northeaft Mr Joseph Cooke South East, the great marfhe Southwest.

Jt. Jn the great marfhe about eight Acres M^r Glouer west, Charles Riuer fouth, John Bridge East & North,

WILLIAM MANNING. Bought of Georg Stocking one house and Garden. Sabastean Brigham fouthwest. Crooked lane South East. Robert Sanders northwest

Jt Bought of him in pine Swampe ffield fowre Acres of planteing grounde Charles Towne East. Oxe pasture South John Rufsell north John Mean West

It At Jones his hill two Acres of planting ground Gregory Stone west William patten East. Barnaby Lamfon North John Champnies fouth

[50] Jt. Jn the new Lotts next Manotomie three Acres of vplande Edward Goffe East Guy Banbrick west. Cow Common North. Barnabie Lamfon South.

NATHANIEL EATON. Jn the Old Oxe pasture two Acres for a houfelott, by the Oxe pasture East. A towne Lott fouth Richard Jacfon North. Cow common west.

Jt Giuen two Acres vpon the Oxe pasture Charles Towne East Highway South John Champnies North. Swampe field West.

GILBERT CRACKBONE Giuen by the Towne three Acres of planteing in the New lotts next Manotomie, Cow Common North William Manning East. Gregorie Stone South Samuel Greene west

WILLIAM PATTEN. One house and garden. about halfe an Acre vpon the Cow Common, John meane East, Cow Common South, thomas Blogget west pine swampe North.

Jt. In the new Lotts next Manotomie two Acres of planteing grounde Perfuall Greene East, William Manning west Richard Champnies South, Gregory Stone North.

JOHN GIBSON. In the New Lotts next Manotomie three Acres of planteing grounde William Man East, thomas Beale West, Guy Banbridge South, Cow Common north.

GUY BANBRIDGE. In the new Lotts next Manotomie fixe Acres of planteing grounde the New Oxe pasture west, Joseph Jsack East, John Sill fouth, Cowe Common North.

Jt. In the New west field three Acres of planteing ground Geo Huchen West, the high waye East & South John Gibson North.

JOHN BRIDGE. Bought of John Barnard one house with eight Acres of Lande in the west field, Watertowne high waye south, Abraham Morill west. the great Cowecommon Northeast, also seauen Acres and a halfe of freshe Marthe in Alewife Meddowe as yet vndiuided

Jt Bought of Thomas Judde one house with fowre Acres of Lande in the west field, John Champnies East, Watertowne highwaye South, his owne Landes North West.

[51] Jt In the New Oxe Pasture Eight Acres and a halfe of vplande & Swampe Edward Winchep South, Charles Towne East, Barnabie Lamson North, the great high waye to Manotomie West.

SAMUEL GREENE. In the New planteing ffield next Manotomie three acres of planteinge grounde. Gilbert Crackbone East, Christopher Cane West, the high waye North William Wilcock South.

The Widdowe of M^r

BARTHOLOMEW GREEN · In the west Ende one house with halfe an Acre of Lande the high waye to watertowne North John Masters South, John Benjamin high waye East william Wilcocke west.

EDWARD WINCHEP. Bought of william Jones fixe Acres more or less of planteing grounde vpon a place commonly Caled Jones his hill. The Cowe common East M^r Thomas Shephard Northeaft, Perfiuall Greene Northwest. Richard Champnies Southwest.

Jt Bought of John Clarke one houe with two Acres of ground vpon the Cowe Common. Guy Banbridge North, Cowe Common East, the high waye to watertowne West, the way betweene watertowne & Charlftown North M^r Glouer South.

Jt. Bought of Georg Stocking halfe an Acre of grounde, Guy Banbridge East, John Clarke south, the high waye to watertowne & Charlestowne and Charlestowne North.

Jt. Bought of Nicholas Clarke one quarter of an Acre, Geo: Stocking East the waye to watertowne West, the waye from watertowne to Charles towne North.

Jt. Giuen by the Towne two Acres behinde the pine Swampe. The New Oxe pastur[^] North, Gregorie Stone west, James Hofmer foutheast, pine swampe S: west.

Jt. Bought of James Hofmer two Acres of vplande behinde the pine swampe The New Oxe Pasture North. James Enfigne Southeast, pine swampe S: wef[^]

Jt. Bought of James Enfigne three Acres of vplande behinde the pine swampe his owne Lands Northwest, New Oxe pasture Northeaft. Edmond Anger Southeast. Nathaniel Sparhawke S: west

[52] Jt. Giuen by the Towne fixe Acres in the New Oxe pasture, the highwaye to Manotomie West. John Bridge North Edward Hall Southwest, his owne Lands South East.

Jt. Bought of William Jones two Acres and a halfe of Marthe at the freshe ponde, also fiue Acres bought of Georg Stocking at the freshe ponde also giuen by the Towne two Acres & a halfe of Marsh at the freshe ponde, as yet vndeuded.

IZBELL: WILKINSON. Giuen by the Towne two Acres & a halfe of planteing ground in the new west field the high waye Southeast, Barnaby Lamfon Southwest. the plantinge ground next Manotomie North. the Teachers Lott East.

GREGORIE: STONE: Bought of Mr Roger Harlackenden Esqr: one house with five Acres of Land. Thomas Parithe South, Cow Common East, Thomas Blogget West. Symon Crosby North.

Jt. Giuen by the Towne two Acres in the west field, Highway west Thomas Parithe South, John french North william Maning East.

Jt. Bought two Acres and a halfe of planteing Ground of Barnabie Lamfon in the new west field, william Wilcock south. the Lotts next Manotomie & Gilbert Crackbone north; Jzbell Wilkinfon East; High waye South.

Jt. Giuen by the Towne fixe Acres of planteing ground in the new Oxe pasture, the high waye to Manotomie west, Symon Crosby South Mr Samuel Shephard north. Charles towne East.

JOHN COOPER: Bought of Barnabie Lamfon one house with two Acres and a Roode of Land vpon the Cow Common; the new Oxe pasture East, pine swampe South, Cowe Common west, Edward Winchep north.

Jt. Bought of Barnabie Lamfon fixe Acres of Lande in the new Oxe Pasture, Symon Crosbie North the high waye to Manotomie West John Bridge South Charles towne Line East.

[53] JOHN SILL: Bought of William french one house with garden & backside in the towne to y^e Creeke west Captaine Cooke South Robart fit East M^r Glouer North

Jt. Giuen by the Towne fowre Acres of planteing Ground in the New West ffield Edward Hall west, Georg Huchen East Great Swampe North, the high waye South.

JOHN CHAMPNIES. Bought of Richard Champnes one house with five Acres of Lande vpon the CoweCommon. Thomas Judde N: West Cowe Common Northeast; High waye to Watertowne Southeast & Southwest.

Jt. Bought of Richard Champnies one Acre & a halfe of Oxe pasture wch the towne hath made vp five Acres Mr Eaton East, Mr Cooke West. towne pale North. Highwaye South.

Jt. Bought of Richard Champnies three Acres and a halfe of

grounde in the new West field. the Common Southeaft, William french, William Manning North.

Jt Bought of Edmond frost two Acres and a halfe of Lande in the new West field Cow Common South, Edmond frost West Richard Champnies East William french North.

ROBERT PARKER. One house with Garden & Backside in the Lane to watertowne in the West Ende William Willcocke East, John Masters South, Thomas Addams west. Highway North.

Jt Bought of Timothy Standly fowre Acres of planteing Ground in the Old west ffield, Great Swampe North, watertowne high way West; Abraham Morill East.

Jt Bought of Goodman Redding two Acres and a halfe of Marfhe one the South side of Charles Riuer, to the foote waye that leads to Roxebury west, Robart Steedman South. to y^e Riuer North.

JOHN FFISHENDEN: Bought of Nicholas Robbins one house with halfe An Acre of lande more or lefs. Creek lane Northwest Long street Northeaft, Captaine Cooke Southwest

Jt. Jn the old west planteing ffield one Acre and three quarters more or less. M^r Holman Northeaft. M^r Sherbourne Southwest Highway North Joseph Isacke South.

SYMON: CROSBY. Bought of William Spencer one house with three Acres of ground at the west Ende the waye to watertowne North-east. Robart Holme north. M^r Cook South.

[54] Jt. Bought one house with three Acres of ground in the west Ende, John Benjamin West, Oxe Marfhe South, Robart Holme East, Joseph Ifack Northeaft.

Jt. Bought of M^r Hudfon of Boston eight Acres of planteing Ground Gregory Stone South. Cow Common, N: East John Gibson Northwest James Hubard West.

Jt. Giuen by the Towne fixe Acres of the new Oxe pasture, John Cooper Southwest. Gregory Stone Southeaft Highway to Manotomie west.

THOMAS BLOGGET: Giuen by the towne in the west ffield two Acres of planteing ground William ffrench South, Richard Champnies East, Edward Michelson north Highway west.

Jt. Giuen by the Towne one house Lotte vpon the Cow Common, William Patten fouth, Cow Common West, John Cooper North; pine Swampe East.

Jt. Bought of Jonas Auften two Acres of planteing ground in the West Ende, Abraham Morrill South the highwaye west. Symon Crosbie north, Gregorie Stone South.

ROBERT STEEDMAN. Bought of William Blomfield one house with backside aboute halfe a Roode. Thomas Chesholme Southeaft the widdowe ffanning northwest, Long fstreet Southwest.

SABASTEAN BRIGHAM: Bought of the townesmen one house and Garden, Crooked Street S: East William Manning North, Long Street Southwest: Hefekiah Vsher northwest.

Jt. Jn the necke fueteen Acres of planting ground; Richard Webb northeaft, the great Marsh Northwest Richard Champnies South East, the high waye to the Oyfter banke baye north & by East.

JOHN: STEEDMAN. Bought of M^r Roger Harlackenden Esqr: one house and garden aboute one Roode, Joseph Isack Southeaft: Spring fstreet Southwest, Creek Lane northwest.

Jt. Bought more of him fowre Acres of planteing ground in the necke. the widdow ffanning East; Oxe pasture north M^r Cooke Southwest.

Jt. Bought Likewife of him in the long Marsh fueteen Acres Joseph Redding North east Charles Riuer Southwest M^r Glouer Southeaft.

[55] Jt. Jn the great Marshe two Acres, John white northeaft, Oyfter banke Southeaft Abraham Morill Southwest John talcote northwest.

Jt Bought in the necke of Lande, of Richard Champnes three Acres, M^r Samuell Shephard southeaft, William Spencer northeaft, Gerrad Hadden Southwest the waye to the Common pale northwest

THOMAS: WHITE. Bought of John Bridge one house with a parcell of Land late in the possession of Thomas Judde Contayneing halfe an Acre more or lesse . John Champnies Southeaft, the Cow Common East and by North, John Bridge West and by North.

JOHN MEANE. One house Lott vpon the Common contayneing halfe an Acre more or lesse, perfuall Greene East, William Patten west, Cowcommon South.

Jt Jn the New West field giuen by the Towne two Acres and a halfe of planteing ground, William Wilcocke East, Guy Banbridge West, to the Common North, the highway to Watertowne South.

Jt. Bought of Nathaniel Hancocke three Acres of planteing ground at the pine Swampe Adioyning to Charlestowne pale, John Rufsell East, William Towne West; William Spencer South Charlestowne bounds North.

THOMAS CHESHOLME. Bought of Nathaniel Richards three Acres of planteing ground Jeremiah Addams Northeaft, Thomas Spencer Southwest, M^r Samuell Dudley one the East, highwaye one the west.

It. Jn the hither End of the Necke, halfe An Acre of Vpland Jeremiah Addams northwest, the high way one the North East, the Claye pitts one the East M^r Stone South.

Jt. Jn the great Marthe three Acres, John Clark Northeaft, Charles Riuer South eaf, Jn Rockey meddow fwe Acres of freshe Marthe as yet vndeuided.

It. Jn the New West field giuen by the Towne three Acres of planteing groun, William Cutter East, Georg Huchen South, the Cow Common vpon the North.

[56] JOHN RUSSELL: One house with backside aboute halfe a Roode of Ground, Bought of Daniell Abbot. Thomas Mariot Northwest, William Towne Northeaft Crooked freet Southeaft, Spring freet south west

Jt. Jn the pine Swampe field aboute three Acres of planteing ground, William Manning Southeaft, charlestowne pale northeaft, John Meane northwest the Oxe Common Southwest.

Jt. One the Southside of Charles Riuer two Acres & a halfe of Salt Marshe to the Riuer East M^{rs} Harlackendens ditch west, Edward Goffe South Abraham Morill North.

Jt. Bought of Thomas Scott in the West Ende field aboute three Acres of Vpland, Richard Jacson northwest, the highwaye northeast M^r Samuell Shepd. South. the great Swampe Southwest.

Jt. Giuen by the Towne in the new West ffield two Acres of planteing ground John Bucke west. John french East William Manning North.

JOHN: MOORE. Bought of Humpherie Vincent of Ipswich, one house garden & backside in Long Street aboute halfe a Roode M^{rs} Harlackenden South William Cutter East M^r Joseph Cooke West, Long street North.

Jt. Bought of him fowre Acres of vpland in the Old west field, to the lands of Christopher Cane and Margret fflaning East, John Betts west the great Swampe north, Watertowne lyne South.

Jt. Bought Likewife of him fwe Acres of Marshe at the freshe ponde which as yet is vndiuided.

Jt. Bought of Edward Goffe one Acre of planteing ground in the Old west field which was formerly belonging to Margret fflanning. to the lands of John Betts East, to his owne lands west, Christopher Cane north & South.

Jt. Bought of Christopher Cane three Acres of planteing ground in the old west ffield to the Lands of John Betts East. to his owne lands west, to watertowne line South and to the great Swampe north.

[57] Jt. Bought of James Herring fwe Acres of planteing ground in the Old west field which bought of John Betts, which was formerly belonging vnto Thomas ffisher. to the lands of M^{rs} Sherbourne East, to his owne Lands west to the great Swampe north to watertowne line South.

Jt. Bought of Edward Goffe two Acres and a halfe of Salt Marshe one the Southside of Charles Riuer, which he bought of Nathaniel Hancock

ROBART DANIELL. Bought of Thomas Blogget one house vpon the Common with Garden and backside aboute halfe an Acre John

Bridge South. Thomas Parishe West, Gilbert Crackbone north; the Cowe Common North east.

JOHN GIBSON. Bought of Edward Elmer in the West Ende three Acres of Land the Common Northeaft, Symon Crosby Southeaft, Watertowne pale Southweft.

JOHN TRUMBLE. Bought of Isbell Wilkinfon one house & yard, John Betts North John Beniamins Marthe South. Moses paine West. M^r Jofeph Cooke East.

GILBERT CRACKBONE. Bought of Jofeph Isacke one house with garden & backside contayneing aboute halfe an Acre of Ground. Robart Daniel East. Thomas Parishe West, John Bridge South Cowcommon North.

→ THOMAS PARISHE. Bought of M^r William Witherell one house with fowre Acres of land to yt, John Bridge South, Abraham Morill west, Gilbert Crackbone East Cowcommon north.

WILLIAM BUCKE. In the farther ende of the west field one house with two Acres of planteing ground, the highe waye to the west field Lotts North M^{rs} Green South, Samuel Green East, Guy Banbridge one the west.

ROBART HOLME. Bought of M^r Georg Cooke one dwelling house and backside aboute two Acres and a halfe of lande John Prat northwest Anthonie Coleby west, the high waye Southeaft, the high waye to water towne northeaft.

[58] Jt. One the longe Marthe hill aboute three Acres, the longe Marthe Southwest John White Northwest, the high waye to the Oyfter banke Northeaft.

Jt. Jn the necke of land nine Acres Daniel Patrick Northwest. the great Marsh fouthwest, William Lewes Southeaft, the highway to the Oyfter banke northeaft.

Jt. Jn the longe Marfhe aboute two Acres John White northeaft M^r Symon Bradftreet Northwest, John Bridge Southwest, William Goodwin Southeaft

Jt. More in the great Marfhe aboute Eight Acres, Thomas Heate Southwest, oysterbanke baye Southeaft, William Wadfeworth northeaft, John Talcote norwest.

Jt. Bought of William Cutter fowre Acres of planteing ground in the necke, the highwaye northeaft Symon Crofbie foutheast, William Cutter South; his owne lands North.

THOMAS BEALE: Jn the Towne one dwelling houfe and garden. Spring ftreet Southeaft Nathaniel Sparhawke North, Edmond Anger Northeaft.

Jt Bought of Captaine Patricke at the hither Ende of wigwam necke two Acres more or lefs of planting ground, the highwaye Southwest the old Oxe pasture northwest, Edward Goffe northeaft.

Jt. Jn the new Lotts next to Manotomie giuen by the Towne three Acres of vpland. Guy Banbridge South. Thomas Chefholme west, John Gibfon East Cowecommon North.

GEORG HUCHEN. Jn the Towne one dwelling houfe with backfide, halfe an Acre more or lefs, M^{rs} Harlackenden Northeaft M^r Geo: Cooke Southwest, Oxe Marfhe Southeaft; Marfhe Lane northwest

Jt. Jn the new West field fowre Acres of planteing ground, the great Swampe north, William Buck South John Syll East, Guy Banbrick West.

WILLIAM BEETLESTONE Jn the Old west field one houfe with three Acres of vpland. M^r Samuel Shephard northwest, the highwaye Southwest M^r Holman South, the Common fence north East.

[59] EDWARD : HALL : Giuen by the Towne a percell of ground vpon the Common for a houfelotte, the Common gate North, William Man South Edward Winchep East

Jt. Jn the newe West ffield giuen by the Towne fowre Acres M^{rs} Greene South the Swampe North, John Syll South & West.

WILLIAM MAN : Bought of John Moore one house Lott vpon the Cowe Common. Barnabie Lamson South, Georg Willis North, the high way betweene the Common West

Jt. Jn the New Lotts next Manotomie giuen by the Towne two Acres of planting ground Cowe Common North, John Gibson West William Towne East, John Meane South.

THOMAS BRIGHAM : Jn the West ende one house with three Acres of Land and a halfe the high way to watertowne North Joseph Isack Southeast Symon Crofb [^] south west, the high way to windemill Hill west.

M^{rs} GLOUER : Bought of James Luxeford one house with garden backside with the p^riuiledges therevnto belonging, which he bought of M^r: Symkins Richard Champnies North Crooked Street South the high waye East.

JOHN: MOORE Giuen him by the Towne one the South side of Charles River, twelue Acres of Vpland in the first and second Diuision: ffraunces Moore South East, Samuell Green northwest, the high way north.

This Entrie ffolloweing made by us who are appointed for this worke for this present Yeare: 1639:

Richard Jackefone :
Joseph Ifake :
Robert Saunders:

RICHARD: JACKSON: Boughte of M^r Huddfone, one house & barne with one Acar of Land that it stands one and the priuiledges of the towne belonging to itt; butteld: m^{rs} Glouer one y^e west. m^r Pellum one y^e East, and the high waye to Watertowne, one the South end of itt: and the burieing place one the North.

Jt: Boughte of Gregorie Stone; one Acar of Land in the Oxe Paster, more or Les: as it is now fencd in, one y^e East end

[60] m^r Thomas Sheppard; the North end Reaching to the Cowe Comon: the Colledge Loothe one y^e South Side; and Nathaniell Sparrowhauke one the North: Side:

Jt: Boughte of Edward Winchepp: 4 Acars in the old West ffeilde; with an addition from the towne; out of the great hie waye: at the west end of itt: 9 Rodd in Length: the full bredth of y^e Lott: m^r Samuell Sheppard one the Southeast & Samuell Greene, Northwest; and the hie waye y^t parts the two west feilds: on the Northeast:

Jt: By y^e towne giuen: 6 Acars more or Les: buteling one the hie waye that Leads to Menatomie, west, & Charles towne ffeild one y^e Northside: m^r Samuell Sheppard one y^e Southeast side;

[61] GEORGE: WILLOIS: Boughte of Thomas White: one houfe with A parfell of Lande: Containeing halfe an Acar more or Les: John Champnies Southeast: the Cowe Comon east and by north: John Bridge west and by north: :

Jt: Boughte of Thomas Place; 2 Acars of Land, bounded one the Northeast. Side, Edward Hall: one the Southwest end to y^e west End feild pale: the other side one the Comon Northwest: the End being North East; Joineing to y^e greate Swampe:

Jt: Boughte of Richard Champnies: A parsell of Land containeing three Roades, Lieing in the Pine Swampe ffeilde: butting one John Cooper one the West, upon Edmund Anger one the East, upon Edward Hall one y^e North, & y^e hie waye one the South:

[62] JOHN: BRIDGE: Boughte of Nicholas. Danford fiue Acars of marsh & uppland: more or Les; as itt lies now inclosed the Land of Thomas Marriot one y^e west. the greate Riuer South, y^e Land of John m^r East: & y^e hie waye that Leadeth unto itt North:

More Bought of Care Lathrum halfe an Acer more or leffe of vpland the marthe South Tho mariotte west the highway to water towne north Care lathrums Land easte

more Bought of Sebastiane Briggame one houfe in towne Ezekalh Vher west Willim manninge north crooked streete easte Long streete south

More fiiteene Acers of vpland in y^e necke of land Tho Dampforth land easte the high waye to the . north the marsh south

[63] THOMAS: CHESHAM: giuen him by the towne: fiue Acars of planteing ground ouer y^e water bounded William Willcocke on y^e west, Willi Bucke on y^e East, Charles Riuer on y^e North the midell way South

It Boughte of Joshepp Ifake: two Acars, & 30 polles of planteing ground in y^e Necke of Land Lieing against y^e marsh toward y^e Captains Ileland: butting one y^e marsh upon y^e south: Edward Gooffe on y^e East, Thomas Danforde land one y^e north & y^e west:

[64] EDWARD: MICHASON: Boughte of Simon Willard, In Water Streate: on dwelling houfe & garden Bounding upon m^r Andrews, Southward, John Beetts Eastward, Longe freete northwarde:

It Giuen him by the towne, one houfe Loott In Springe freete: Bounding m^r Sparrowh Northward, Thomas Beale Eastward wood freete: West:

It Giuen him by y^e towne: In y^e west feild two Acars of planteing ground: Thomas Parish: North; Thomas Blockwoode South Richard Champnes East: y^e hie waye west:

It. Giuen by y^e towne In y^e first diuiffion 6 Acars of Planteing ground, Bounding on y^e Riuer North: Rocksberrie hie waye South: Robert Parker west: Edward Gooffe East:

It. Boughte of m^r Irlakington: on y^e South Side of Charles Riuer: Eight Acars of marsh: Joshepp Ifake west: Charles Riuer north Elifabeth Sherborne East: y^e hie waye to the uppland South:

[65] WILLIAM: FFRENCH: Boughte of M^r Richard Champnes: one Dwelling houfe & garden: Water streate one y^e East: Nathaniell Sparrowhauk on y^e west: Edward Collins one y^e North: & Widdowe Haddon on y^e South

It: Giuen by the towne to Acars off Land in y^e New west feild: on end bounding on Richard Champnes Northeaft y^e other end Butteling on y^e hie waye South west: on y^e other Side bounding on Elder ffoft South east, y^e other Side bounding upon Thomas Blockwood North west:

[66] KATHERINE: HADDON: Boughte of Elder ffoft on Dwelling houfe & garden: water streate on y^e East: Nathaniel Sparrowha west: William ffrench North: Edmund Anger South:

[67] ELISABETH : SHERBONE : Bought: on house & garden of m^r Willcoate, Bounded on Wood streete on y^e East: Thomas Olmer West, on y^e north Longe streete: m^r George Cooke on y^e South with aboute foure Acars of ground; in y^e old west feilde: John More North west Joshepp Ifake South East: y^e hie waye North Water towne Liing South:

It: Three Acars more in y^e same feild: Joshepp Ifake; Northeaft, y^e hiewaye Southeaft. the hie waye North. Water Towne bounds South

It Sixe Acars in the new Lott Joineing to y^e plaine toward Minatomie: Buteling to y^e plaine Northwest: y^e other end vpon George Hudfon one y^e South: Joshepp Ifake Southwest: Thomas Marrott Northeaft:

It Giuen by y^e towne one y^e otherfide of y^e water: sixe Acars of planteing ground bounded: Charles Riuer one y^e North: Rocksberrie hie waye upon y^e South: Edward Collins upon y^e East: upon y^e west

It fiue Acars of marsh on y^e South fide of Charles Riuer; y^e Riuer North: y^e hie waye South Nathaniell Sparrowhauke East, Thomas Michafon west:

[68] SIMON: CROSBY: Bought on house & three Acars of Land of William Spencfer: buteling upon y^e East: y^e greate Creeke west: and North west upon y^e hie waye goeing To Robert Homes: and one A Parfell of M^r George Cooke one y^e South

It Boughte one Acar of Ground of M^r George Cooke; Buteld: y^e End to y^e greate Creeke to y^e east, y^e west end of itt Anttomie Colebie ground: y^e North upon y^t w^{ch} he boughte of William Spencfer: y^e South upon y^e Oxe Marsh:

It Boughte of Antonie Coleby one house & to Acars of Land more or les: Buteld on y^e East with his one Land: Willi Spencfers upon y^e west m^r Beniamime South upon y^e Oxe marsh: and north upon Joshepp Ifake:

It foure Acars of upland in y^e necke bounding upon y^e sea: Sebastin Brigham one y^e East: Robert Homes upon y^e west: y^e hie waie y^t goes to y^e water banke on y^e North: m^r Joshepp Cooke one y^e South:

It Bought three Acars of marsh ground Lieing at y^e Oyfter Banke:

Bounded m^r Joshepp Cooke one y^e East; Robert Stedman upon the west: y^e Riuer South & y^e up Land North:

It Boughte Eighte Acars of Land in y^e west feild, on End of it y^e Cow comon one y^e East y^e other End to y^e west on y^e hie waye of water towne Line Gregorie Stone upon y^e South, & John Gibson on y^e North:

It Giuen in the new feild nexte too Charlestowne Line: Sixe Acars by y^e towne: Buteling upon John Cooper one y^e South side: & Gregorie Stone upon y^e North. Side, and y^e end of it upon y^e South bounding upon Charle towne Line. y^e other end upon y^e hie waye y^t goes to Minatomie west:

It Boughte of Thomas Marrit; 1 Acar of Marsh: In y^e Oxe marsh:

[69] JOSHEPH ISAKE: Giuen by y^e towne y^e new Loott toward the plaine; being Sixe Acars: Northwest Gregorie Hutchin Land: Southeast. m^r Sherborne: Northeast: Guye Benbricke: Southwest:

It Giuen by y^e towne an addition of Skirts of uppland Joineing to y^e marsh. Lieing nexte to y^e Pinne Butleing upon y^e new Loott South: onely leaueing a hie waye foure Rood wide betwene y^e Side Skirt & y^e new Loot Raile

It Giuen by the towne fixtene Acars of Land in y^e Lower & uper diuiffion being y^e ninth Loott in Number:

More Boughte of John ffshenden; foure Acars in y^e Lower diuiffion being y^e eighte Lootte in Number:

More Boughte of Gilbert Crakeborne to Acars in y^e Lower & uper diuiffion being y^e tenth Loote in Number:

These Lands in y^e Lower Diuiffion buteling upon y^e hie waye nexte y^e marsh: North: upon y^e middel hie waye to Roxberrie South: upon William ffrench East: upon Robert Bradish west:

[70] JOHN JACKESONE Boughte of Miles Iues one Dwelling house; with eightene Acars of Land one y^e South side of Charles Riuer: In Cambridge bounds: Bounded on y^e Southeast on Samuell Hollys on y^e Northeast upon Charles Riuer Southwest being y^e upper end of itt Joineing to y^e Comon fett out by stakes y^e Northwest Bounded with a Brooke & he to reach to y^e middle of itt:

[71] SAMUELL HOLLEY: one Dwelling houfe wth Eightene Acars of Land: on y^e Southside of Charles Riuer Within Cambridge Bounds Bounded upon y^e Southeaft fide upon Bush: Charles Riuer Northeaft; John Jackfone North west; Southwest Joineing to y^e Comon sett out by Stakes:

[72] ROBERT SAUNDERS: Bought of m^r Samuell Sheppard: one houfe with Backe fide aboute halfe a Roode Hezekiah Vsher: Southwest; William Maninge, South East; Springe freate Northeaft, Water freate, Northwest:

Boughte: off m^r Herlakington 9 Acars of upland more or Les, In y^e Pine swampe feilde m^r Pellam and m^r Joseph Cooke Southeaft: Guy Banbrike, west; John Rufell North: William Manninge Northeaft:

Boughte: more of m^r Herlakington: fiftene Acars of Salte Marfh more or Les: Buteling m^r Hough Ditch Northeaft; Oyster Banke Southeaft, m^r Beniamine Southwest The upland Northwest:

Giuen: By the Towne In y^e firft & Second diuiffion Sixtene Acars of Planteing ground: Bounding one Charles Riuer North Rockberry hie waye South: Hezekiah Vsher East, Widdowe Arrington west:

Bought: more of John Moore: fue Acars: of frefh meddowe: Lieing at y^e frefh ponde:

Bought of John Ruffell 4 Acars of uppland Lieing In y^e pinne Swampe feild: John Meane Northwest; William Manning: Southeaft: Pale Side In y^e oxe pasture: Northeaft my one Loott: Joineing to it: west:

[73] SEUEN DAYE: Bought of Christopher Caine: fue Acars of frefh meddowe at y^e frefh pond Thomas Blokwod North: Simon Bradifh South: The great swampe east: Nathanel Sparahauke west:

Bought: Of Christofer Cayne 6 Acars of upland Bounding on Charles Riuer: North Rockbery hye waye: South Thomas Chefhorne east: John Beets west:

Bought Off Edmund Anger: 8 Acars of planteing ground, Joineing together; In first & Second diuiffion; Bounding: on Charles Riuer North; Rockberry hie waye South; Richard Parke east Christofer Caine west:

Bought of John Beets: 14 Acars of planteing ground: Bounding after y^e manner:

Giuen Twelue Acars of Planteing ground by y^e Towne: bounding as before expreffed

Bought more of John More; 12 Acars off planteing ground: Bounding as before

Bought: more of Guy Bandbrike & Samuell Greene; 14, Acars of Planteing Ground

All These Lands Lieing Together: & Bounding on waye Charles Riuer Nort^h Rocks Berrie hie waye South: Thomas Chefshorne East: Nathanaell Handcocke west:

Septembar 24th 1641

Memorad

That Robart Sandars haue fould vnto Edward Winshipe of Cambridge, a Eleuen Accers of March lying in the great March: w^{ch} the said Sanders purchafed of m^r Roger Harlackindine John Steele fouth-west oyster banke bay on y^e south Edward Ellmer on the Northeaft and John Taylcote on the Norwest:

[74] ROGER BANKCRAFTE: Bought of Nathaniell Sparowhauke of Cambridge one Dwelling houfe with aboute halfe an Acar of ground to it; y^t y^e houfe ftands on, with all the Rightes & priuiliges y^{er} unto belonginge Care Lathrume south and west the highway north Roberte parker easte

[75] EDWARD SHEP: Bought of James Heringe one Dwellinge house with a Garden Abbuttellinge on John Betts Northeast: Edward micherfon on the north mr Andrews west: the Highway south

more A small Garden on the otherside the highway Abuttallinge on John Thrumball easte and south on mr paines yard weste on the Highway north

more vpon the south side of charles riuer a Lott of planteinge Land 5 Acres more or lesse Abutt; Boston feilde easte John Thrumball and mr Andrews Lands west and south: vppon the Highway and Creeke north:

[76] CAPTAINE COOCKE Bought of Edward Collines 9 Acers of planteinge Land more or Lesse Lyinge in the necke of Land on Small Lott Hill: Abbutt: mr pellm south east the Highway to the pale northwest John Stibman northeaste Edmond Anger southwest the 9 acers Aboue mentioned were three percells three bought of Edward Stebine three of Sammuell Shepard three of mr Jofeph Coocke

EDWARD COLLINES: Bought of Captaine Coocke eighteteene Acers of planteinge ground and some skirtes of marsh Lyinge in the necke of Land Abbuttellinge: the Highway to the oifter bancke northeaste: Edward Collines planteinge land & marsh southeaste: Atterton Hough on the southwest: Edward Gofe northwest:

the 5th of Octob 1635

more Bought of Nickolas Dampforth these percells followinge which he puchafed of Edw Stebine

In the towne one Dwellinge house with Garden & backefide Aboute halfe A roode Willim Frenche southwest water streete south east Brantree streete northeaste mr pellum northwest

I, more in Cowyard row Aboute one Acer Richard Champnye north west Cow yard lane south west Thomas Beale south easte common pale north easte

I more in y^e necke of land Aboute 8 Acers Captaine Coockes Land west the greate marthe south and east the Highway to y^e oyster bancke north mr pellm northeaste

It more in y^e Long marsh Aboute 3 Acers Richeard Champnye northeaste Sam: Shep southeaste Edw Gofe southwest wigwam necke northwest

It more Aboute 6 Acers of land lyinge in the greate marthe Rob: Stebman northwest Charles riuer southwest Thomas Chefholme northeaste and southeaste

It more in Alewife meadow Aboute 7 Acers and halfe

[77] EDWARD COLLINS Bought of m^r George Cooke the xxvth of the eighth month 1642: foure and twenty Acr of marsh Land more or lesse, lyinge in the great marsh herbert Pelham Esq^r northeaft, Roger Shawe fouthwest oyster banke bay foutheast, his owne Land northwest

EDWARD GOFFE Bought of Edward Collins the xxixth of the eight month 1642. Sixtie two Acr of vpland & marsh more or lesse, herbert Peham esq^r Northeaft,

[79] A Transcript of the houses and Landes of the Inhabitants of this Towne of Cambridge given In att a Generall Court holden at Boston the fixt day of the seaventh month Ann Diu 1642

Imprimis Harbert Pelham Esq^r wthin the Towne one Dwellinge house, wth out houses, gardens, & back side, conteyning three rood of ground more or lesse, Abutt m^r Joseph Cooke & John Moore North, Waterstreet East, marsh Lane south, Wood street west.

Itm In the Necke of Land one' hundred eighteen Acr and halfe more or lesse, Thomas Parrish Southeast the highway to the oyster banke fouthwest, the Comon fence northeaft.

Itm on the south side of Charles river one hundred Acr of Land more or lesse, wth one Dwelling house and out houses, Edmond Anger fouth, the River north Roxbury highway East, the Comon Westte.

Itm In the neck of Land Twelve Acr more or leffe of marsh land fenced in in pticuler, m^r Joseph Cooke north the river south the high way to the waterfide West, highway into the little necke east.

Itm In the Oxpasture Ten Acr more or leffe, m^r Joseph Cooke west, Edward Goffe East, highway to Charles towne north, the Comon fence south.

Itm In the Ox marsh one Acre more or leffe m^r George Cooke west, Anne Crosby East, the Cricke north charles river south.

Itm At the further side of Vine brooke, one house and Six hundred Acr of land Concord Lyne north John Bridge West

Itm In the wigwam Necke foure Acr more or leffe m^r Thomas Shepard south west, Richard Champnyes northeast, Longe marsh southeast the high way northwest.

Itm In the Towne one Barne & other out house wth about halfe Acr of ground, George Hudchen West, marsh lane north, Comon ground adioyninge to waterstreet East the Cricke south.

Itm In the Towne one Dwelling house wth backside about one rood of ground, Nathaneell Sparrowhauke south west Nathan Alldus south east, Woodstreet northwest, Brayntree street northeast.

Itm In West end Two outhouses wth wth two Acr land more or leffe Richard Jackson West Cricke Lane south the Comon East & north.

Itm In Wigwam necke seaventeen Acr more or leffe, m^r Thomas Shepard northeast, Longemarsh southeast Charles river northwest, m^r George Cooke south west.

Itm In the great marsh Three score Acr more or leffe, Edward Collins west, m^r George Cooke south Robert Brodish east, Roger Shawe north.

Itm In the Ox pasture five Acr more or leffe. John Betts East, Edward Goffe West, the high way to charles towne north the Comon fence south.

Itm In the Ox pasture Three Acr more or leffe m^r Joseph Cooke east, Francis Griffell west, the high way to Charlestowne south Robert Sanders north.

[80] M^r HENRY DUNSTER In the Towne one dwelling house wth outhouses & garden, about one rood of ground, Long street south-

west, Woodstreet southeaft, Spring street northeaft, Willm Dixon north west.

Itm In West end one Barne & out out house wth Six Acr of land more or leffe Richard Jackfon north east, high waye to watertowne, southwest and northwest. Edward Winship west.

Itm In the neck of Land Threefcore & three Acr more or leffe, Roger Shawe fouth, Comon fence north Thoms Parrish west, m^r Ather-ton Hough East.

Itm In the great marsh fyftee five Acr more or leffe John Stedman West, Willm Cutter East, Charles river fouth, Robert Brodifh north.

Itm In the Long marsh fyfteen Acr more or leffe Willm Wilcocke West, m^r Samuell Shepard east m^r Joseph Cooke north, Nathaneell Sparowhauke fouth.

Itm In the Ox pasture nyne Acr more or leffe, Richard Champnye East, Thomas Danforth west, the high waye to Charlestowne north, Comon fence fouth

Itm In the Oxmarsh feaven Acr more or leffe An Crosby north, Charles river fouth, John Beniamin west, Robte Brodifh east.

Itm wthin the Towne one Dwellinge house wth one out house and about one rood of ground, Richard Champny north Willm Towne and Nathaneell Hancocke west, John Ruffell francis moore & Crooked street fouth, and Crooked street east

M^r JOSEPH COOKE Impr In the Towne one dwellinge house, wth outhouses and fyve Acr of Land more or leffe Herbert Pelham Esq^r south Roger Shawe east Crooked street West, John ffrench & backlane north.

Itm In the neck of Land, Thirtye one Acr more or leffe the high way to the Comon fence East, Edward Goffe west, the high way to the oyfter banke fouth Comon fence north

Itm In fmall lot hill eight Acr more or leffe, herbert Pelham Esq^r southeaft, high way to the Comon fence northwest, Edmond Anger southwest, Hezechiah Vsher northeaft.

Itm In fmall lot hill Three Acr more or leffe, herbert Pelham Esq^r southeaft, Comon fence north west, Robert Stedman northeaft, Edward Goffe fouth west

Itm In small lot hill Two Acr more or leffe, Herbert Pelham Esq^r foutheast, the high way to the Comon fence north west, Hezechiah Vsher southwest, John Stedman north east.

Itm In the Towne one dwellinge house wth about halfe a rood of ground, Herbert Pelham Esq^r south John Moore east, Longe street north, wood street west

Itm In the Longe Marsh Two Acr more or leffe, Herbert Pelham Esq^r west m^r Samuell Shepard East, mr Henry Dunster south, Robert Brodish north.

Itm In the Ox pasture Thirteen Acr more or leffe Herbert Pelham Esq^r west, Golden Moore East, high way to Charlestowne south. Robert Sanders north.

Itm In the Ox pasture fyve Acr more or leffe, Herbert Pelham Esq^r east Christopher Cane west, high way to Charlestowne north, Comon fence south.

[81] Itm In the great marsh Thirteen Acr more or leffe Richard Champnye west, Abraham Morrill East Edward Collins north, Charles river south.

Itm In the great marsh foure Acr three roods more or leffe Willm Man west, An Crosby East, Charles river south, Robert Holmes north.

Itm In the Longe marsh one Acr & a rood more or leffe Robte Holmes north Robert Brodish south m^r Samuell Shepard east, Herbert Pelham Esq^r west.

Itm on the south side of Charles river beyond Watertowne mill, foure hundred & fifty Acr of Land more or leffe Charles river north, Comon south & west, Richard Champnyes east.

Itm In the necke of Land foure Acr more or leffe, the high way to the oyster banke north, Thomas Danforth west, Robert Stedman south, Herbert Pelham Esq^r East.

Itm In the necke of Lande fyve acr more or leffe, Golden Moore west, Robert Holmes East, high waye to the oyster banke north, the marsh by Captaines Iland south.

Itm In the necke of land fyve Acr & halfe more or leffe Willm Cutter West, the great marsh south, highway to the oyster banke north: An Crosby & his owne land East.

Itm there in the necke of land seaven Acr more or lesse his owne land & An Crosby west, his owne land and Richard Champnye East, the great marsh fouth, high way to the oyster banke & Richard Champnye and An Crosby north.

Itm there in the necke of land foure Acr & halfe more or lesse Richard Champnye & his owne land West, John Bridge east, the great marsh fouth, high way to the oyster banke north

Itm At Menotamye Bridge Eleaven Acr more or lesse, Charles towne lyne southeast, the great swampe northwest, Comon northeast, menotamy River fouth West.

Itm In the Ox marsh Two Acr more or lesse Roger Shawe East, Thomas Danforth West, The Cricke north, Charles river fouth,

M^r GEORGE COOKE Impr one Dwelling house wth mill and out houfes wth twenty Acr of land more or lesse Charlestowne lyne east, Comon fouth, west & north.

Itm In the Towne one Dwellinge house wth about halfe an Acr for backefide & garden, marsh lane fouth, Elifabeth Sherbone, Thomas Hofmer John Sill and Long street north, Wood street East, Cricke West.

Itm In the great marsh foure and twenty Acr more or lesse, Herbert Pelham Esqr northeast, Roger Shawe southwest, oyster banke bay southeast, Edward Collins northwest.

Itm In the wigwam necke, two Acr more or lesse, Herbert Pelham Esqr northeast m^r Henry Dunster southeast, John Betts, southwest, Charles river, northwest

Itm In the great marsh nyneteen Acr & halfe more or Lesse Nath: Sparhauke east, Thoms Chefholm west, Edward Collins north Riuer fouth

Itm In the Ox marsh three Acr & halfe more or les Herbert Pelham Esqr East, Roger Shawe West, Cricke north, Charles river fouth.

[82] Itm In the Towne one outhouse wth halfe an Acr of marsh land more or lesse, high waye into the Ox marsh East, Comon marsh West, marsh lane north, Cricke fouth.

M^r SAMUELL SHEPARD Impr In the Towne one dwellinge house wth out houfes backside & gardens about one Acr of land. Brayntree street north, Edward Collins and Thomas Danforth fouth Crooked street West, highway to the oyster banke east.

Itm In the old field three Acr & three roods more or leffe, Edward Goffe north west, & southeast, highway to the oyster banke south west, Comon fence northeast.

Itm In the Neck of land, fourteen Acr & halfe, more or leffe, the Longe marsh northwest, mr Henry Dunster southwest, Robert Brodifh southeast highway to the oyster banke northeast.

Itm In the Ox marsh Three Acr & a rood more or leffe, the Cricke east, and north, Charles river south Edward Goffe west.

Itm In the Longe marsh Three Acr one rood more or leffe, m^r Thomas Shepard northwest, his owne land southeast, John Betts northeast, Edward Goffe southwest.

Itm In the great marsh Thirteen Acr more or leffe oyster banke baye southeast, m^r Atheton Hough northwest & northeast, Golden Moore southwest.

Itm In the West field Ten Acr more or leffe, highwayes to the great swampe southwest, and northeast Richard Jackson northwest, the land Late Willm Bittlestons fouth east.

Itm on the fouth side of Charles river beyond Water towne mill. foure hundred & fifty Acr more or leffe

Itm In Rocke meadowe, Ten Acr, more or leffe John Benjamin southwest, An Crosby northeast, Watertowrte lyne norwest, Comon southwest.

Itm In Rocke meadowe fyve Acr more or leffe, John Benjamin southwest, An Crosby northeast, Comon northwest, and southeast.

Itm In the Longe marsh fyve Acr more or leffe John Stedman fouth Edward Goffe north Elifabeth Cutter West his owne Land East.

M^r THOMAS SHEPARD Impr In the Towne one Dwellinge house, wth outhoufes, garden and backe side, wth about one Acr & a rood of ground, the Colledge West, Brayntree street fouth, ffield lane east: Oxpasture north.

Itm In the Wigwam necke, fyve Acr more or leffe Herbert Pelham

Esqr southeast & northwest, John Betts northeast, high way south west.

Itm In the Longe marsh three Acr more or lesse m^r Samuell Shepard southeast, Richard Champnye northwest Golden Moore southwest Robert Stedman north east

Itm At Jones his hill fyfteen Acr more or lesse, new west feild southwest, highway to menotamy north east, the new planting field on the playne north west, Comon toward the towne south east.

[83] Itm on the south side of Charles river, thirtye Acr more or lesse, Charles river north, Nathaneell Sparowhauke west, Herbert Pellham Esqr south & East

✓ Itm In the Oxpasture foure Acr & halfe more or lesse Thomas Danforth East, Thomas Marrot, Robert Brodish, Richard Champnyes, his owne Land and the Colledge Land south, highway to Charlestowne north, land intended for the Colledge west.

✓ RICHARD CHAMPNYES Impr In the Towne one dwelling house wth garden & backside about one rood of ground, Crooked street East, Comon pond west, m^r Henry Dunster south Robte Brodish north.

✓ Itm on the backside of m^r Thoms Shepards about halfe an Acr of land m^r Thoms Shepard West & north, Roberd Brodish east, ffield lane south

Itm Wthin the necke gate one Barne wth three Acr of of land more or lesse, the highway to the oyster banke south, Robte Brodish, Thomas Marret & Comon fence, north, ffield lane west, Thomas Beale East.

Itm In wigwam neck Three Acr more or lesse, Herbert Pelham Esqr south, highway to the oyster banke north, Thomas Danforth East, highway west.

Itm In the neck of land, Six Acr & halfe more or lesse highway to the oyster bank north John Bridge east, Willm Cutter West the great marsh south.

Itm In the great marsh nyne Acr more or lesse, Robte Daniell northwest, m^r Joseph Cooke northeast, Edward Collins southeast, Charles river southwest

Itm In the Oxpasture, Seaven Acr more or lesse, m^r Henry Dunster West, Robert holmes East, highway to Charles towne north, Comon fence south.

Itm In the Oxmarsh about three Roods of ground, Robte Brodish northwest, Thomas Danforth southeaft, Charles river southwest, the Cricke northeaft.

Itm In the new west field nyne Acr more or lesse the Comon fouth, Edward Winship East; Golden Moore west, Richard Parke north.

Itm In the necke of Land, Two Acr more or lesse, m^r Joseph Cooke, south, West, and East, the highway to the oyfter banke north.

Itm In Rocke meadow the great meadow by the houle, eleaven Acr & halfe more or lesse, Edward Goffe south, John Bridge north Watertowne lyne west; Comon East.

Itm In an other peece of Rocke meadow Six Acr mor[^] or lesse, Edward Goffe West, Comon north and fouth, highway to Concord East.

Itm In Alewife meadowe seaven Acr more or lesse, John Betts northeaft, highway to Concord fouth, the Comon West, and northwest.

Itm In the ffrshpond meadowe Ten Acr more or lesse highway northeaft, Gregory Stone southwest, the river southeaft highway by nathaneell Sparowhaukes Land northwest.

Itm In the same meadowe seaven Acr & halfe more or lesse Sufan Bloget northeaft, John Doget southwest, nathaneell Sparrowhauke northwest, the river southeaft.

[84] EDMOND FFROST Impr on the Comon one dwelling houle wth about halfe an Acr of land, Golden moore southeaft and south west, George Willowes, northwest the Comon northeaft.

Itm In the new west field, Three Acr more or lesse the Comon southeaft, Golden moore northeaft, Willm french north west highway to the great swampe southwest.

Itm by menotamye, Eight Acr more or lesse, Charlestowne lyne east, the wayre field lott, north the Comon West, Charlestowne planting-field south.

Itm Wthin the towne a pcell of falt marsh a rood more or leffe, Charles river south, Herbert Pelham Esqr east highway to the river west John Trumble

NATHANIELL SPARROWHAUKE Impr wthin the towne, one dwelling house wth a barne & outhoufes & about a rood of ground, Herbert Pelham Esq^r north Thomas Beale and Edward micharfon, south, Wood street west, Willm ffrench east.

Itm In the Towne about halfe a rood of ground, the meeting house East, Robte Stedman fouth, Edward Goffe west Spring street north.

Itm on the south side of Charles river Twenty Acr of marsh land more or leffe, Charles river north, mr Thoms Shepard east, m^r Samuell Shepard West, the high way to the pynes south.

Itm In the necke of land Nyne Acr more or leffe, Edward Goffe southwest, and foutheast Thomas Danforth northwest, highwaye to the oyster banke northeast.

Itm In the Towne one Dwelling house wth about foure acr land more or leffe, Richard Parke west, ffancis Griffall East the pyne swampe north: Comon south.

Itm In Rocke meadowe Three Acr more or leffe, Thoms Chesholme south, Edward Goffe north, watertowne lyne north west, Comon foutheast.

Itm In an other peece of Rocke meadowe two Acr more or leffe, Thoms Chesholme west, Edward Goffe East the Comon south & north.

Itm In the Longe marsh Two Acr more or leffe, mr Henry Dunster north, Richard Champnyes south, m^r Samuell Shepard East.

Itm In the great marsh Eight Acr more or leffe, Charles river south Edward Collins north Richard Champnye east, m^r George Cooke West.

Itm Att the ffresh pond one dwelling house wth a barne & out house wth one hundred & ten Acr more or leffe vpland Includinge meadowe and swampe, Gregory Stone northwest, watertowne lyne & ffreshpond, southwest, the highway to the freshpond meadowe foutheast, the great swampe north east.

Itm In the ffresh pond meadowe, feaven Acr & halfe more or leffe John Dogget southwest high way northwest the river foutheast, Susan Blogett north east

[85] Itm In the ffrshpond meadow, seaven Acr & halfe, more, or leffe Elifabeth Ifaack fouthwest, Thoms Parrish northeaft, high way northwest, the river fouth east.

Itm Att the ffrshpond meadow Ten Acr more or leffe, his owne land northwest, the river fouth east, willm Holman fouth west, Guy Banbrige northeaft

Itm on the fouth fide of Charles river One dwelling houfe wth a Barne and one & forty Acr of land more or leffe beinge the firft, fecond, third, fowrth, fift & fixt lotts in the lower divifion of thefe Lots Willm ffrench west, the Comon East, high way to the pynes north, highway to Roxbury fouth.

Itm there In that Lower divifion of thefe lotts, seaventeen Acr more or leffe beinge the eight, nynth, & tenth lotts there Willm ffrench east John norcroft west high way to the pynes north highway to Roxbury fouth

Itm there In that Lower divifion of lotts, Eight Acr more or leffe, beinge the twelfth lott there John norcroft east, Edward Winship west, highway to the pynes north, highway to Roxbury fouth

Itm there In thefe lower divifion of lotts Ten Acr more or leffe beinge the fourteenth Lott there, Edward Winship east, Elifabeth Sherbone west, highway to the pynes north, highway to Roxbury fouth.

Itm there In the lower divifion of thefe lotts Six Acr more or leffe beinge the fixteenth lott there, Elifabeth Sherbone East, Willm Cutter west high way to the pynes north, highway to Roxbury fouth.

Itm there In that lower divifion of Lotts, fyve Acr more or leffe beinge the nyntenth Lott there, Willm Holman East, Robert Stedman West, highway to the pynes north high way to Roxbury fouth.

Itm there In that lower divifion, fower Acr more or leffe beinge the feaven and thirtith Lott there, Ifbell Wilkerfon East George Hedchon West, highway to the pynes north high way to Roxbury fouth.

Itm there In that lower divifion of lotts Thirteene Acr more or leffe beinge the one & forty & two and fortyth lotts ther, George Hedchon East, Willm Pattin West, highway to the pynes north highway to Roxbury fouth.

Itm In that Lower divifion of Lotts there Twelue Acr More or Leffe beinge the forty fix & forty feaventh Lotts there John norcroft

East, Edward micherfon West highway to the pynes north highway to Roxbury south.

Itm there in that Lower division of Lotts, Three & twenty Acr more or leffe, beinge the fiftith, one & fyftith two & fiftith & three & fyftith lotts there, Robert Parker East Hezechiah Vsher west highway to the pynes north, high way to Roxbury south.

Itm there in the lower division of these Lotts Twelue Acr more or leffe, beinge the fyve & fiftyth & fix & fyftith Lotts there, Hezechiah Vsher East, Thomas Beale West highway to the pynes north highway to Roxbury south

Itm there In that lower division of lotts fowre Acr more or Lesse beinge the eight & fyftith lott there, Thomas Beale East, Willm Towne west, high way to the pynes north high way to Roxbury south.

[86] Itm on the south side of Charles river In the vpper division of lotts there, foure Acr more or leffe beinge the second lot in that vpper division ther Willm Towne East, Thomas Beale West, high way to Roxbury north, the Comon south.

Itm there In that vpper division of Lotts Twelve Acr more or leffe, beinge the fourth & fyfth Lotts there Hezechiah Vsher west Thoms Beale East:, highway to Roxbury north, Comon south.

Itm there in that vpp division, Three & twenty Acr more or leffe beinge the seaventh, eight, nynth, & tenth lotts there, Robert Parke west, Hezechiah Vsher East, highway to Roxbury north, Comon south.

Itm there In that vpper division, Twelve Acr more or leffe beinge the thirteenth & fourteenth lotts there John norcroft, west, Edward micharfon East highway to Roxbury north: Comon south.

Itm there In that vpper division, Thirteen Acr more or leffe beinge the eighteene & nynetenth lots there, George Hedchen west, Willm Pattin East, highway to Roxbury north: Comon south.

Itm there In that vpper division fowre Acr more or leffe beinge the three & twentieth lott there. Isbell Willkerfon west, George Hedchon East, highway to Roxbury north the Comon south.

Itm there in that vpper division fyve Acr more or leffe beinge the one & fortyth Lott there, , Willm Holman West, Robert Stedman East highway to Roxbury north the Comon south.

Itm there In that vpper divifion Six Acr more or leffe beinge the foure & fortyth Lott there, Elifabeth Sherbone west, Willm Cutter East, highway to Roxbury north, the Comon south.

Itm there In that vpper divifion, Ten Acr more or leffe beinge the fix & fortyth Lott there, Edward Winship west, Elifabeth Sherbone east, highway to Roxbury north the Comon south.

Itm there In that vpper divifion Eight Acr more or leffe, beinge the eight & fortith Lott there John Norcroft West: Edward Winship East, highway to Roxbury north the Comon south.

Itm there In that vpper divifion feaventeen Acr more or leffe beinge the fiftith, one & fiftith, and two & fyfth Lotts there, Willm french west John Norcroft east, highway to Roxbury north the Comon south

Itm there on the south fide of Charles river in that vpper divifion of Lotts, one & forty Acr more or leffe beinge the foure and fifty, fyve & fitye, six and fyfye, feaven & fifty eight & fifty & nyne & fiftyth Lotts there, Willm french East, Com west and south highway to Roxbury north.

Itm In the Oxpafture one Dwelling houfe wth two Acr & halfe of land more or leffe, Colledg land and Richard Jackson West, francis Griffell East highway to Charles towne south his owne Land north. ✓

[87] GREGORY STONE: Impr on the Comon one dwelling houfe wth out houfes and fyve Acr of land more or leffe, Thomas Parrifh fouth-east, An Crosby northwest Sufan Bloget south west, the Comon northeaft.

Itm In the new west field Two Acr more or leffe, Thomas Parrifh fouth-east, John french northwest, Thomas Marret northeaft, highway to the great fwampe fouthwest.

Itm In the Oxpafture towards menotamye Eight Acr and halfe more or leffe, Edward Winship fouth, John Cooper north, Charles towne lyne east the highway to menotamye west.

Itm beyond the freshpond, forty Acr of vpland & meadowe more or leffe, Nathaneell Sparrowhauke, fouth-east and northwest, Water-towne lyne fouthwest: Comon fwampe northeaft

Itm In the freshpond meadowe, fyve Acr more or leffe Richard Champnyes northeaft, Elifabeth Sherbone fouthwest the river fouth-east and northwest.

Itm In the Oxpafture towards menotamy fix Acr more or leffe, Edward Winfhip north, An Crosby fouth, high way to menotamy weft, Charlestowne lyne Eaft.

✓ EDWARD GOFFE Impr wthin the towne one dwelling houfe wth a barne & outhoufe wth about one Acr of ground the Colledge eaft, John Betts & the watch-houfe-hill weft, Brayntree freet fouth. land intended for the Colledge north.

Itm In the towne one dwelling houfe wth about one rood of ground, Robert Stedman foutheaft Wood freet northwest. Long freet fouthweft fpring freet north eaft.

✓ Itm In the towne one dwellinge houfe wth about one rood of ground, Robert Brodifh foutheaft, Brayntree freet northeaft, water freet northwest, Comon-pond fouthweft.

Itm In the old field Ten Acr more or leffe, m^r Samuell Shepard foutheaft, Thoms Beale northwest, highway to the oyfter banke fouth weft, Comon fence northeaft.

Itm In the old field Eighteen Acr & halfe more or leffe, m^r Jofeph Cooke, foutheaft, m^r Samuell Shepard, north weft, the high way to the oyfterbanke & m^r Jofeph Cooke fouthweft, Comon fence northeaft.

Itm on fmall-lot hill, foure Acr more or leffe, Herbert Pelham Efq^r foutheaft, the high way to the Comon fenc[^] northwest, Robert Stedman fouth weft, Edmond Anger northeaft.

Itm on fmalllot hill two Acr more or leffe, Herbert Pelham Efq^r foutheaft, m^r Jofeph Cooke northeaft, Robert Brodifh, fouthweft, high way to the Comon fence norweft.

Itm on fmall lott hill, three Acr & halfe more or leffe, Herbert Pelham Efq^r fouth & eaft, John Stedman weft, Comon fence north.

Itm In the necke of Land, Two & twenty Acr & halfe more or leffe, his owne land, Nathanneell Sparrowhauke and Thomas Chesholme weft, Edward Collins Eaft, great marfh fouth, highway to the oyfter bank north

Itm In the necke of land, Three Acr & halfe more or leffe John Stedman north, Thomas Chesholme fouth Thomas Danforth weft his owne land Eaft.

[88] Itm In the great marfh foure and twenty Acr & halfe more or leffe, Edward Collins north, Roger Shawe eaft, William Holman weft, oyfter banke bay fouth.

Itm In the Longe marfh fyve Acr more or leffe, m^r Sam. Shepard, fouth and Eaft, Edward Collins north Elifabeth Cutter Weft.

Itm In the Longe Marfh one Acr & a rood more or leffe Richard Champnyes north, Edward Winship fouth m^r Samuell Shepard Eaft, Herbert Pelham Efqr Weft.

Itm In the Ox marfh Two Acr more or leffe m^r Samuell Shepard foutheaft, An Crosby north weft, Charles river fouthweft, the Crick noreaft

Itm In the Oxpafture Eleaven Acr more or leffe, Herbert Pelham Efqr Weft, and eaft, highway to Charles towne north, Comon fence fouth

Itm by vyne Brooke, Six hundred Acr of land more or leffe Herbert Pelham Efqr & John Bridge north

Itm In Rocke meadow, fourteen Acr more or leffe Nathanneell Sparrowhauke fouth, Richard Champnyes north, watertowne lyne weft Comon Eaft

Itm In Rocke meadow Eleaven Acr more or leffe Nathanneell Sparrowhauke fouth, Richard Champnyes north, Comon Eaft & Weft.

Itm In the Weft feild Three roods of land more or leffe high way to the great fwampe northeaft, the Bricke-kilne northweft, Thoms Parrifh Executer to the eftate of Edward Skinner deceafed foutheaft & northweft.

JOHN BRIDGE Imp^r In the Weft End, one dwelling houfe wth Barne & out-houfes, wth Twelue Acr of land more or leffe, the highway to watertowne fouthweft, the Comon northeaft, Abraham Morrill, Thomas Parrifh & Robte Daniell northweft. Golden Moore and George Willowes fouth eaft.

Itm In the Weft End fyve Acr more or leffe of marfh and vpland, the highway & Thomas Marret Northweft, Cary Lathum and John Benjamin foutheaft, Charles river fouth weft highway to watertowne northeaft.

Itm In the Towne one Dwelling house wth about halfe a rood of ground, Willm Manninge north, Hezechiah Vther and Robert Sanders West, Crooked stree East, longe street fouth.

Itm In the neck of land fyfteene Acr more or leffe Richard Champnyes East, Thomas Danforth west, the great marsh fouth, highway to the oyfter banke north

Itm In Rocke meadow, fyfteene Acr more or leffe, Richard champnyes south west, John Benjamin northeaft Watertowne lyne north west, Comon southeaft.

Itm In Rocke meadow Ten Acr more or leffe, Richard champnyes south west, John Benjamin northeaft Comon north west & southeaft.

Itm In Alewife meadow seaven Acr & halfe more or leffe Elifabeth Sherbone East, Edward Collins West, Comon North & fouth.

[89] RICHARD JACKSON Impr In the west End one dwelling house and Barne wth one Acr of land more or leffe, m^r henry Dunster West, Herbert Pelham Esq^r East, highway to Watertowne fouth, the buryinge place north.

Itm In the Ox pasture one Acr more or leffe, the Colledge land fouth, Nathanneell Sparrowhawk[^] East, Nathaneell Sparrowhauke and the Comon north & west.

Itm In the west field fower Acr & three roods; more or leffe m^r Samuell Shepard southeaft, Samuel[^] Green north west, highwaye to the great swampe south west, the other high way to the great swampe northeaft.

Itm In the Ox pasture towards menotamye Six Acr more or leffe Edward Winship fouth, high way to menotamye west, Charlestowne lyne East.

THOMAS MARRET Impr wthin the Towne one dwelling house wth outhouses & about halfe a rood of ground, John Russell east, Willm Towne north, water street west, Spring street fouth.

Itm In the West End nyne Acr of vpland & marsh, more or leffe, watertowne lyne north west, Cary Lathum southeaft, Charles river south west highway to watertowne northeaft.

Itm on the playne towards menotamye six Acr more or leffe,

Thomas Chesholme East, Elifabeth Sherbone west, John Ruffell fouth, menotamy playne North.

Itm wthin the necke of land three roods of land more or lesse field lane fouth; Oxpasture north, Richard Champny[^] East, Robte Brodish west.

Itm In the great marsh Two Acr more or lesse, Thomas Danforth fouthwest, Robert Holmes northeast, oyfter banke bay foutheast, m^r Atherton Hough northwest.

Itm In the west field Two Acr more or lesse, William Pattin East, Golden Moore fouth, John ffrench & John Ruffell west, highway north.

EDMOND ANGER Impr Wthin the Towne one Dwellinge house wth about halfe a rood of ground. Katterine Hadden north, Thomas Beale west, Spring street fouth, water street East.

Itm within the necke of land on small-Lot-Hill fyve Acr more or lesse, m^r Joseph Cooke Northeast, Edward Goffe southwest, Herbert Pelham Esq^r foutheast, highway to the Comon fence northwest

Itm In the pyne swampe field nyne Acr more or lesse, Guy Banbrige East, Edward Winship west, Nathanneell Sparowhauke & Robte Sanders fouth Edward Winship North:

Itm In the pyne swampe field. one rood of ground, Edward Hall West, Elifabeth Bittleston east, Edward Winship north, Richard Parke fouth.

Itm on the fouth side of Charles river one dwellinge house wth a barne & Six & thirye Acres & halfe more or lesse of vpland and meadowe, Willm Andrewes fouth John Ruffell north, highway to the Comon West, Charles river East.

md. it was forgotten to enter the Butt of the m^h Caufey high[^]

[90] Itm on the fouthside of Charles river Thirty Acr more or lesse. high waye to the Comon East, Herbert: Pelham Esq^r North; Comon west & fouth.

WILLIAM ANDREWES, wthin the Towne one dwellinge house, wth about halfe a rood of ground, Edward micherfon north, Edward Shepard East, water street west, marsh lane fouth

Itm on the fouthside of Charles river one Dwellinge houfe wth out-houfes And Two hundred Acr of vpland & marfh more or leffe, Edward Shepard John Trumble and Charles river East, Comon west, Edmond Anger & the Comon North, the Comon marfh adioyninge to the high way that leadeth from the Comon to the Cricke, and Bofton lynne fouth.

EDWARD COLLINS Impr In the Towne one dwellinge houfe wth halfe Acr of land more or leffe m^r Samuell Shepard north, marke Pierce fouth, Thomas Danforth East, Crooked ftree West

Itm In the necke of Land Thirty eight Acr of vpland & marfh more or leffe. Herbert Pelham Esq^r & m^r George Cooke East, highway to the oyster banke north, Edward Goffe west, the great marfh fouth.

Itm In the great marfh Six Acr more or leffe Robert Stedman West, Thomas Chefholme East, & north Charles river fouth.

Itm In the Longe marfh, Three Acr more or leffe Richard Champnyes North, m^r Samuell Shepard East, Edward Goffe fouth, Willm Cutter west

Itm In Alewife meadowe, feaven Acr & halfe more or leffe, m^r George Cooke west, John Bridge East, Concord highway fouth, the Comon north

Itm In the Oxpafture foure Acr more or leffe Golden Moore West, Willm Manning North high way to Charles towne fouth, Charlestowne lynne East

KATHERIN HADDEN Imp^r In the Towne one dwelling houfe wth about halfe a rood of ground, Edmond Anger fouth, Willm ffrench North, nathaneell Sparrowhauke & Thomas Beale West: water ftree East

Itm In the new west field Two Acr & halfe of Land more or leffe Ifabell Wilkerfon East willm Wilcocke West, Gilbert Crackbne north high waye fouth

STEEPHEN DAYE on the fouth fide of Charles river Seaven & twenty Acr more or leffe, beinge the three & twenty, foure & twenty,

fyve & twenty, six and twenty & feaven & twentieth Lotts in the lower division of Lotts ffrancis Moore & his owne Land West, Thoms Chef-hole East, highway to Roxbury south, highway to the pynes north

Itm on the fouth fide of Charles River Eighteene acr more or leffe beinge the nyne & twenty Thirtye one and thirty & two and thirty lotts in the lower division, ffrancis Moore & his owne land East willm Bucke West, highway to the pynes north highway to Roxbury fouth.

[91] Itm on the fouthfide of Charles river In the vpp division of thofe lots, foure Acr more or leffe beinge the feaven and thirtith lot there Richard Parke East, Thomas Chefholme west highway to Roxbury north, the Comon fouth.

Itm In that vpp division of Lotts, feaventeen Acr more or leffe, beinge the three & thirty foure & thirty and fyve and thirtyth Lotts there, Richard Parke west, ffrancis Moore East, highway to Roxbury north, Comon fouth

Itm In that vpp division of Lotts there Eighteen Acr more or leffe, beinge the eight & twenty nyne & twenty, Thirty, and one & thirtith Lotts there, ffrancis Moore West, Willm Bucke East, highway to Roxbury north, the Comon fouth.

Itm In that vpper division of lotts, fyve Acr more or leffe beinge the firft lott there, Robte Daniell West highway to Roxbury north the Comon, east & fouth.

Itm In that vpper division of lotts, fix Acr more or leffe beinge the two & fortyth lott there, Nath: Sparrowhauke east, Willm Cutter West, highway to Roxbury north, Comon fouth.

ROGER SHAWE Impr wthin the necke of land, one Dwellinge houfe wth out houfes and, Two Acr of land more or leffe, Herbert Pelham Esq^r fouth, m^r Joseph Cooke west, Thomas Chefholme East, Backe-Lane north.

Itm In the necke of land, Thirty foure Acr more or leffe, m^r Atterton Hought East, Herber Pelham Esq^r west, m^r Henry Dunster & Thomas Parrish north, highway to the oyfter banke fouth.

Itm In the great marfh, nyneteen Acr & halfe more or leffe, m^r

George Cooke northeast, Edw: Goffe fouthwest, Edward Collins northwest oyster banke bay foutheast.

Itm In the Ox marsh one Acr more or lesse m^r George Cooke east, m^r Joseph Cooke west Charles river fouth, the Cricke north

JOHN RUSSELL Impr wthin the Towne one dwellinge house wth out house & about halfe a rood of ground Thomas Marret West, willm Towne & mr henry Dunster north, ffrancis Moore, & Crooked street East, Spring street fouth.

Itm In the new west field, Two Acr more or lesse, John ffrench foutheast, Thomas Marrett northeast highway to the great swamp southwest, highway northwest

Itm In the west field foure Acr more or lesse. John Scill fouthwest, Guy Banbricke northeast, Elifabeth Ifaake, Elifabeth Sherbone, Thomas marret, & Thomas Chesholme northwest, highway foutheast.

Itm on the fouth side of Charles river, seaven Acr more or lesse beinge the nyne & thirtith lot in the lower division of lotts, George Hodchon East and west highway to Roxbury fouth, high way to the pynes north

Itm In the vpper division of lotts there seaven Acr more or lesse beinge the one & twentieth lot ther^e, George Hodchon west & east highway to Roxbury north, the Comon fouth.

Itm on the fouth side of Charles river Two Acr and halfe more or lesse of salt marsh land Edmond Anger fouth, Sufan Blogett north, highway to the Comon, west, Charles river north.

[92] Itm Ann Crosby Imprim In West End one Dwellinge house wth Barne & three Acr of land more or lesse. Robert Holmes & the highway norwest highway to Watertowne northeast, John fffiffenden & her owne land fouthwest, the Cricke foutheast.

Itm In West end one dwellinge house wth foure Acr of land more or lesse, John fffiffenden & her owne land & Robert Holmes northeast, m^r Henry Dunster southwest, m^r Dunsters highway to his ox marsh foutheast, John Benjamin northwest.

Itm In the west end eight Acr land more or lesse Gregory Stone & Sufan Bloggett foutheast, John Gibfon & the highwaye into the west

field northwest, high waye to watertowne southwest, Cowe Comon northeast.

Itm In the Oxpasture towards menotamyne, Six Acr more or lesse. Gregory Stone north, John Cooper south, Charles towne lyne east the highway to menotamyne West.

Itm wthin the necke of land foure Acr more or lesse m^r Joseph Cooke west, south, & east, highway to the oyster banke north

Itm In the great marsh foure Acr more or lesse, m^r Joseph Cooke west, Robert Stedman East, Charles river south, Thomas Chesholme north.

Itm In Rocke meadowe Six Acr more or lesse m^r Sam: Shepard southeast, m^r John Briscoe northwest watertowne lyne southwest, Comon northeast.

Itm In Rocke meadowe foure Acr more or lesse m^r John Briscoe northeast m^r Samuell Shepard southwest, Comon northwest & southeast.

Itm In the Oxmarsh one Acr more or lesse, Herbert Pelham Esq^r west Edward Goffe east, the Cricke north, Charles river south.

Itm on the southside of Charles river Ten Acr

ROBERT BRODISH Impr wthin the Towne one dwellinghouse wth outhouses and about one rood of ground, Richard Champnyes south, Edward Goffe West, Brayntree street north, Crooked street East.

Itm Wthin the necke of land, three roods of land more or lesse, Richard Champnyes west, Thomas Marret East, the Oxpasture north, field-lane south.

Itm In small lot-hill, seaven Acr & halfe more or lesse Herbert Pelham Esq^r & the highway southeast, Edward Goffe northeast, highway to the Comon fence northwest, highway to the oyster banke southwest.

Itm wthin the necke of land Ten Acr & halfe more or lesse m^r Samuell Shepard & m^r Henry Dunster west, m^r Henry Dunster south, Golden Moore East, highway to the oyster banke north.

Itm In the long marsh Three Acr & halfe more or lesse m^r Joseph Cooke north & south, Herbert Pelham Esq^r west, m^r Samuell Shepard East.

Itm In the Oxmarsh one Acr more or leffe m^r Henry Dunster west Richard Champny East m^r Dunsters highway to the marsh north Charles river fouth

Itm In the great marsh twelve Acr more or leffe Edward Winship northeaft, Herbert Pelham Esq^r fouthwest, m^r Atherto Hough northwest.

ROBERT HOLMES Impr In west End one dwelling houfe wth a barne, And Two Acr & halfe of land more or leffe Anne Crosby fouthwest, the highway to Watertowne Northeaft, Elisabeth Ifaake northwest, highway foutheast.

Itm In the necke of land, Thirteene Acr more or leffe m^r Joseph Cooke west, m^r Joseph Cooke and Willm Cutter East, the great marsh fouth, highway to the oyfter bank north.

Itm In the great marsh Eight Acr more or leffe Thomas Marret fouthwest, Golden moore northeaft, m^r Atterton Hough northwest, Oyfterbanke bay foutheast.

Itm In the Longe Marsh, Two Acr more or leffe, Herbert Pelham Esq^r West, m^r Samuell Shepard east, m^r Joseph Cooke fouth, Thomas Danforth north.

Itm In the Ox pasture, fyve Acr more or leffe, Richard Champnyes West Christopher Cane East, highway to Charles towne north, Comon fence fouth.

GOLDEN MOORE Impr In West End one Dwelling houfe wth out houfes and foure Acr & halfe of land more or leffe, Edmond froft North West, John Bridge fouthwest, highway to Watertowne foutheast, the Comon northeaft.

Itm In the necke of land, fyve Acr & halfe more or leffe Robert Brodish West, m^r Joseph Cooke East, m^r Henry Dunster fouth, highway to the oyfter banke north.

Itm In the great marsh fyve Acr more or leffe m^r Sam: Shepard northeaft, Robert Saunders fouthwest, m^r Atterton Hough northwest, oyfterbanke bay foutheast.

Itm In the great Marsh Six Acr more or leffe, Robert Hollmes fouthwest, Hellen Greene north East, m^r Atterton Hough northwest, oyfter banke bay foutheast.

Itm In the Ox pasture fyve Acr more or leffe, m^r Joseph Cooke West, Willm Manning north, Edward Collins East, highway to Charlestowne south.

Itm In the new west field, Six Acr more or leffe Richard Champnyes East, Edmond ffrost, William ffrench, Susan Bloget, Edward micherson & Thomas Parrish west, Willm ffrench & Thomas Marret north, the Comon south

Itm In Alewife meadowe Seaven Acr & halfe more or leffe, Andrew Bercher East, Comon north, south and West

Itm on the south side of Charles river Eight Acr more or leffe beinge the foure & fortith Lott in the lower divisioⁿ of Lotts there Nathaneel Sparrowhauke West, Willm Pattin East, highway to the pynes north highway to Roxbury south

Itm there In the vpper divisioⁿ of lotts Eight Acr more or leffe beinge the sixtenth lott ther Nathanneell Sparrowhauke East, Willm Pattin West highway to Roxbury north, Comon south

[94] Itm In Rocke meadowe Six acr more or leffe m^r John Briscoe south east, watertowne lyne south-west, Comon Northwest & northeast.

Itm In Rocke meadow foure Acr more or leffe m^r John Briscoe southwest Comon northeast & southeast.

Itm In the fresh pond meadowe Seaven Acr and halfe more or leffe, John Dogget northeast Nathanneell Sparrowhauke southwest, the river southeast, highway northwest.

HEZECHIAH VSHER Impr In the Towne one dwelling house wth about halfe a rood of ground, Robert Sanders north, John Bridge east, waterstreet west, longestreet south

Itm In the necke of land Two Acr more or leffe m^r Joseph Cooke southwest, & northeast, Herbert Pelham Esq^r southeast, the highway to the Comon fence northwest.

Itm on the south side of Charles river Six Acr more or leffe being the foure & fifty lott in that lower divisioⁿ of lotts Nathanneell Sparrowhauke East, & west, highway to the pynes north, high-way to Roxbury south

Itm there In the vpper division of thofe lotts Six Acr more or leffe beinge the fixt lott there Nathanneell Sparrowhauke East & west highway to Roxbury north the Comon fouth

ISABELL WILKERSON and EDWARD WINSHIP Impr In the West End one dwellinge houfe wth about Two Acr & halfe of land more or leffe, Guye Banbrige, Daniell Kempster, & the Comon Northeaft, m^r Henry Dunster foutheast, highway to Watertowne fouthwest the highway from Watertowne to Charlestowne northwest.

Itm on Jones his hill Cormonly foe called Six Acr more or leffe, m^r Thomas Shepard & the Comon East, Richard Champny west, Hellen Green north, the Comon fouth.

ISABELL WILKERSON In the new west field Two Acr & halfe more or leffe, m^r Thomas Shepard foutheast, Katherin Hadden northwest, Willm Manninge & Hellen Green, northeaft, highway fouthwest,

Itm On the fouthside of Charles river Six Acr more or leffe beinge the fix & thirtith lott in that lower division of lotts, Willm Bucke East, Nathanneell Sparrowhauke West highway to the pynes north highway to Roxbury fouth.

Itm In the vpper division of thofe lotts Six Acr more or leffe beinge the foure & twentieth lott there Nathanneell Sparrowhauke East, Willm Bucke west, highway to Roxbury north, Comon fouth.

[95] EDWARD WINSHIP In the pynefwampe field, Seaven Acrs land more or leffe, Edmond Anger East, Nathanneell Sparrowhauke fouth his owne Land north Elifabeth Bittlefton west.

Itm In the Oxpature toward menotamye Six Acr more or leffe, Gregory Stone north, Edward Hall, Elifabeth Bittlefton, his owne land, and Edmond Anger fouth, highway to menotamy West.

Itm In the great Marth Eleaven Acr more or leffe Robert Brodifh fouthwest, William Willcocke northeaft, m^r Attherton Hough northwest, oyster banke bay foutheast

Itm beyond Alewife meadow northward two Acr meadow more or leffe, the Comon round

Itm on the fouth side of Charles river Ten Acr more or leffe, beinge the thirteenth lott in that lower divifioⁿ of lotts Nathaneell Sparrowhauke Eaft & west, highway to the pynes north, highway to Roxbury fouth.

Itm there in the vpper divifion of thofe lotts Ten Acr more or leffe beinge the feaven & fortyth Lott there Nath: Sparrowhauke Eft & west highway to Roxbury north, Comon fouth.

Itm In frefhpond meadowe Ten Acr more or leffe Willm Holman, Nathaneell Sparrowhauke, John Dogget, Richard Champnyes, Sufan Bloget, and Willm Man, northwest, the great fwampe foutheast Wedow fyfher fouthwest.

Itm In the Oxpafture toward menotamye Eight Acr more or leffe, Richard Jackfon north, Gregory Stone fouth, highway to menotamy west Charlestowne lyne Eaft.

THOMAS PARRISH Impr In the West End one dwelling houfe wth out houfes & foure Acr of land more or leffe Gregory Stone northwest. Gilbert Crackbone and John Bridge foutheast, Abraham Morrell fouthwest Comon Northeast.

Itm In the new west field two Acr more or leffe, Gregory Stone northwest, Edward Micherfon foutheast. Golden Moore northeast, highway to the great fwampe fouthwest.

Itm In the necke of land Two & twenty Acr & halfe more or leffe, m^r Henry Dunfter Eaft, Herbert Pelham Esq^r west, Roger Shawe fouth, Comon fence north.

Itm In frefh pond meadowe, Two Acr & halfe more or leffe Elifabeth Sherbone northeast, Cary Lathum fouthwest, river foutheast, highway northwest.

JOHN GIBSON Impr In West End one dwelling houfe wth nyne Acr Land more or leffe, An Crosbye foutheast, the Comon northeast, highway to Watertowne fouthwest, Andrew Belcher northwest.

Itm In the frefhpond meadowe fyve Acr more or leffe Richard Champnyes fouthwest, John Moore northeast, the river foutheast, highway northwest.

[96] JOHN SCILL Impr In the Towne one Dwelling house wth about halfe a rood of ground more or lesse mr George Cooke south, Longstreet north, Crick lane West, Thomas Hofmer East.

Itm In the West field, foure Acr & halfe more or lesse, John Russell northeast Edward Hall, southwest, Elifabeth Ifaacke, Guy Banbricke and the great swampe northwest, highwaye southeast.

JOHN COOPER In the Oxpasture towards menotamy one Dwelling house wth six Acr of land more or lesse, Gregory Stone south Anne Crosby North, Charlestowne lyne East highway to menotamy west.

HELLEN GREEN Impr In the Comon one Dwellinge house wth halfe an Acr of land more or lesse Richard Parke East, John Meane West, pyne swampe north Comon south.

Itm In the new west field Two Acr more or lesse Edward Winship south, m^r Thomas Shepard north & East, Richard Parke west.

Itm on the playne towards menotamy Three Acr & halfe more or lesse, m^r Thomas Shepard East, Ifabell Wilkerfon south, William Manning West, Comon North.

Itm In the great Marsh fyve Acr more or lesse John Benjamin northeast, Golden Moore southwest, m^r Atherton Haught northwest, oyster banke bay southeast,

DANIELL KEMPSTER In West End one Dwelling house wth about one rood of ground more or lesse m^r Henry Dunster southeast, Edward Winship southwest & NorthWest, Comon northeast.

GUYE BANBRIGE Impr I west end one Dwellinge house, wth about three roods of land more or lesse Edward Winship southeast & southwest, highway from Watertowne to Charlestowne north west, Comon northeast.

Itm In the new west field Three Acr more or lesse Jhn Russell southwest, highway southeast, and northeast, Samuell Green & Thomas Beale northwest.

Itm on the playne towards menotamy, Six Acr more or lesse, Elifabeth Ifaack East, John Scill south, the great Comon oxpasture west. Comon north.

Itm In the ffeeshpond meadow feaven Acr & halfe more or leffe, Nathaneell Sparrowhauke fouthwest, John Doget northeaft, the river foutheast, highway northwest.

Itm In pyne swampe field foure Acr more or leffe Willm Towne northeaft, Edmond Anger northwest Robert Sanders fouthwest

[97] SAMUELL GREENE Impr In the West field, foure Acr more or leffe, Richard Jackson foutheast, Elifabeth Green & Willm Bucke northwest, the two highwayes to the great swampe, fouthwest & northeaft.

Itm on the playne towards Menotamye Three Acr more or leffe Thomas Beale west, William Man East, Guy Banbrige fouth Comon north

GILBERT CRACKBONE In West end one dwelling houfe & out houfe wth about halfe an Acr of land Thomas Parrish northwest & fouthwest, Robert Daniell foutheast Comon northeaft

Itm on the playne towards menotamye Six Acr more or leffe, William Manninge East, Richard Parke west, Katherin Hadden & William Wilcocke fouth, Comon north.

Itm At the lower End of westfield Two Acr more or leffe water-towne lyne fouthwest, great swampe northeaft.

WILLIAM PATTIN Impr on the Comon one dwellinge houfe wth about halfe an Acr of land, John Meane fouth, Sufan Bloget north, pyne swampe East, Cowe Comon west.

Itm In the new west field two Acr of Land more or leffe Thomas Marret West, Richard Parke East, Richard Champnyes fouth, highway north.

Itm on the fouthside of Charles river Six Acr more or leffe, beinge the three & fortyth lot in that Lower division of Lotts, Nathaniell Sparrowhauke East, Golden Moore west, highway to the pynes north, high waye to Roxbury fouth.

Itm In the vpper division of Lotts there fix Acr more or leffe beinge the feavententh lott there, Nathaniell Sparrowhawk, west, Golden Moore East, highway to Roxbury north, the Comon fouth.

ELISABETH SHERBONE Impr Wthin the Towne, one dwelling house, wth about halfe a rood of ground m^r George Cooke fouth, Thomas Hofmer West, Long fstreet north, Wood fstreet East.

Itm In the West field, foure Acr more or leffe, John Moore north-west, John fiffenden fouth-east, the highwayes to the great fwampe, northeast & fouthwest.

Itm In the West field three Acr more or leffe, Elifabeth Ifaacke northwest, highwayes into the great fwampe northeast & fouthwest, and highway fouth-east,

Itm on the playne towards menotamye Six Acr more or leffe, Thomas Marret East, Elifabeth Ifaacke West, John Ruffell fouth, Comon north

Itm on the fouth fide of Charles river Six Acr more or leffe, beinge the fifteenth lott in the lower division of lotts Nath: Sparrowhauke East & west, highway to the pynes north, highway to Roxbury fouth.

Itm In the vpper division of thofe lotts Six Acr more or leffe beinge the fyve & fortith lott there, Nath: Sparrowhauke East & west, highway to Roxbury north Comon fouth.

[98] Itm In ffreshpond meadow Two Acr & halfe more or leffe, Gregory Stone northeast Thomas Parrish fouthwest the river fouth East, highwaye northwest.

THOMAS CHESHOLME Impr In the Towne one dwellinghouse wth out house and about halfe a rood of ground, Robert Stedman west, Nathaniell Sparrowhauke & the meetinghouse north waterfstreet East, Long fstreet fouth.

Itm In the neck of Land two Acr more or leffe Edward Goffe north & east, Thomas Danforth west, the great marsh fouth.

Itm wthin the neck of Land halfe an Acr of Land more or leffe, Herbert Pelh Esq^r fouth, Roger Shawe West, highway to the oysterbanke north, the Comon Clay-pitts East.

Itm In the great marsh, Three Acr more or leffe Edward Collins East, Robert Stedman west, Edward Goffe north river fouth.

Itm on the playne towards menotamy, Three Acr more or leffe, Thomas Marret West, Willm Cutter east, John Ruffell and Guye Banbrige fouth Comon north.

Itm on the fouth side of Charles river fyve Acr more or leffe, beinge the two & twenty lott in the Lower division of Lotts there, William Bucke East, Steephen Day West, highway to the pynes north, highway to Roxbury fouth

Itm In the vpper division of Lotts there, fyve Acr more or leffe, beinge the eight & thirtith lott there, William Bucke West, Stephen Day East, highway to Roxbury north, the Comon fouth.

Itm In Rocke meadowe, Three Acr more or leffe watertowne lyne fouthwest, Nathaneell Sparrowhauke, northeast, the river northwest the Comon foutheast.

Itm In Rocke meadow, Two Acr more or leffe Nathaneell Sparrowhauke East, a swampe West, Comon North, and fouth.

EDWARD MICHERSON Impr wthin the Towne one dwellinge house wth out house and about halfe a rood of ground, John Betts East, Willm Andrewes fouth, waterstreet west, Longe street north.

Itm wthin the Towne one house lott, about halfe a rood of ground, Nathaneell Sparrhauk north, Thomas Beale east, Spring street fouth, wood street west,

Itm In the new west field, Two Acr more or leffe Thomas Parrish northwest, Sufan Bloget foutheast, Golden Moore northeast, the highway to the great swampe fouthwest.

[99] Itm on the fouth side of Charles river, Six Acr more or leffe, beinge the forty eight Lott in the lower division of Lotts Nathaneell Sparrowhauke East, Robert Parker West, highway to the pynes north high way to Roxbury fouth.

Itm In the vpper division of those Lotts, Six Acr more or leffe beinge the Twelth lott there, Nathanneell Sparrhauke west Robert Parker East, highway to Roxbury north. Comon fouth

Itm on the fouth side of Charles river, eight Acr of msh more or leffe, Elifabeth Ifaacke, west, m^{rs} Elifabeth Sherbone East, Charles river north, highway to the pynes fouth.

WILLIAM FFRENCH Impr In the Towne one dwellinge house wth about halfe a rood of ground, Nathaneell Sparrowhauke west, Nathan Aldus north Katherine Hadden south, waterstreet East.

Itm In the new west field Two Acr more or lesse Edmond ffoft and Golden Moore south east, Susan Bloget northwest, Golden Moore northeast, the highway to the great swampe southwest.

Itm on the south side of Charles river, Eight Acr more or lesse beinge the seventh Lott in the lower Division of Lotts, Nathaneell Sparrowhauke East and West, high way to the pynes north, highwaye to Roxbury north.

Itm In the vpper Division of those Lotts Eight Acr more or lesse beinge the three & fiftith Lott there Nathaneell Sparrowhauke West, & East, highway to Roxbury north the Comon south

ROBERT SANDERS Impr wthin the towne one dwellinge house wth about halfe a rood of ground Hezechiah Vther south, Willm Manninge and John Bridge East, Springstreet north waterstreet west.

Itm In the pyne-swamp-field Thirteen Acr more or lesse, Francis Griffoll, Herbert Pelham Esqr, m^r Joseph Cooke & William Manninge south, William Manninge & Charlestowne lyne East John Meane, William Towne, Guy Banbrige and Edmond Anger north, Nathaneell Sparrowhauke West

Itm In the great Marsh fyfteen Acr more or lesse Golden Moore northeast, John Benjamin southwest, m^r Atherton Hough northwest, oyster banke baye southeast.

THOMAS BRIGHAM In the West End one Dwellinge house wth out houses & Three Acr & halfe of Land more or lesse, Elifabeth Isaacke southeast, John Benjamin and An Crosby southwest, the highway to Wyndmill hill northwest, highway to Watertowne northeast.

[100] ELISABETH BITTLESTON on the Comon one dwellinge house, wth outhouses and Two Acr of land more or lesse, Edward Winship east & north, Nathaneell Sparrowhauke south, Edmond Anger and Richard Parke West:

SUSAN BLOGET, Impr on the Comon one dwellinge house and outhouse wth about halfe an Acr of ground, Willm Pattin south, Elifabeth Bittleston north, pyne-swampe east Comon west

Itm In the new west field Two Acr more or Lefse William ffrench foutheast, Edward Micherfon north west, Golden Moore northeaft highway to the great fwampe southwest.

Itm In the West End Two Acr more or leffe, Abraham Morrill foutheast, An Crosby northwest, Gregory Stone northeaft, highway to Watertowne southwest.

Itm on the southside of Charles river Two Acr and halfe of marsh more or leffe, Robert Stedman north, John Ruffell fouth, highway to the Comon West, Charles river East.

Itm In the fresh pondmeadowe Two Acr & halfe more or leffe, Richard Champnye southwest, William Man northeaft, the river fouth-east, highway northwest.

JOHN MEANE Impr on the Comon one dwellinge house wth about halfe an Acr of Land, Richard Parke East, William Pattin North, Cowe Comon West & fouth.

Itm In the new west field, Two Acr & halfe more or leffe William Wilcocke East William Man and William Towne north highwayes fouth, & West.

Itm In pynewampefield Three Acr more or leffe, Robert Sanders fouth and West, William Towne north, Charlestowne-lyne East.

EDWARD HALL Impr on the Comon one Dwelling house wth one Acr & halfe of Land, more or leffe, Edward Winship north, Edmond Anger, and Richard Parke East, the highway-gate into pynewampefield, and Comon, fouth, and Comon north.

Itm In the new west field foure Acr more or Lefse, John Scill north east, George Willows southwest, the fwampe northwest, highwaye foutheast.

[101] WILLIAM MAN Impr on the Comon one dwelling house wth about a rood of Land, Elisabeth Bittleston East and fouth, the highway into pynewampefield north, Comon West.

Itm on the playne towards menotamye Two Acr of land more or Lefse, Samuell Green west, William Towne East, John Meane fouth Comon north

Itm In the West field Three Acr more or leffe, Thomas Hofmer foutheast, the highwayes into the great swampe southwest, Abraham Morrill & the highway north east, the middle highway northwest.

Itm In the freshpond meadowe Two Acr & halfe more or leffe Elifabeth Ifaacke northeast, Sufan Bloget southwest, the river foutheast, highway northwest.

Itm In the great Marsh foure Acr more or leffe, William Cutter West, m^r Joseph Cooke East, and north, Charles river south.

ROBERT DANIELL In the West End one dwellinge house wth out-houses and about halfe an Acr of land, Gilbert Crackbone northwest, John Bridge foutheast, Thomas Parrish south west, Comon northeast.

JOHN MOORE Impr In the Towne one dwellinge houfe wth out houfe and about halfe a rood of ground Herbert Pelham Esq^r south, Willm Cutter East, m^r Joseph Cooke west, Longstreet north

Itm In the Westfield Thirteen Acr more or leffe mrs Elifabeth Sherbone foutheast, John Betts northwest, highwayes to the great swampe southwest, & northeast

THOMAS BEALE Impr In the Towne one dwellinge houfe wth about halfe a rood of ground, Nathaneel[^] Sparrowhauke north, Edmond Anger East, Edward Micherfon West, springe street south.

Itm wthin the necke of Land, Two Acr more or Lefse Richard Champnyes & the highway to the oyster ban[^] West, Edward Goffe, and the highway to the oyster banke south, Edward Goffe East, oxpasture north

Itm on the playne towardes menotamye Three Acr more or leffe, William Cutter West, Samuell Green East, Guye Banbrige south, Comon north.

Itm on the southside of Charles river foure Acr more or leffe being the seaven & fiftith Lott in the Lower division of lotts Nathaneell Sparrowhauke East & West, highway to the pynes north, highway to Roxbury south

Itm In the vpper division there foure Acr more or leffe beinge the third lott, Nath: Sparrowhauke west & east highway to Roxbury north Comon south.

[102] JOHN FFISSENDEN Impr In the West End one dwelling house wth halfe an Acr of Land more or leffe An Crosby north & west, m^r Henry Dunster and An Crosby south the Cricke East.

Itm In the West field Three Acr of land more or leffe mrs Elisabeth Sherbone north west William Holman foutheast, highwayes into the great swampe northeaft and southwest.

GEORGE WILLOWES Impr In the West End one Dwelling-house wth about halfe an Acr of land Edmond ffoft foutheast, John Bridge southwest, and northwest, Comon northeaft

Itm In the West field Two Acr more or leffe Edward Hall northeaft the highwaye foutheast, the swampe northwest Comon southwest.

WILLIAM MANNINGE Impr In the Towne one dwellinge house wth about halfe a rood of ground, John Bridge south, Robert Sanders West, Crooked freet north & East

Itm In pyne swampe field foure Acr of land more or leffe, Robert Sanders West, and north, Charlestowne lyne east, oxpasture south.

Itm on the playne towards menotamye Three Acr more or leffe, Hellen Green East, Gilbert Crackbone West, Isabell Wilkerfon south, the Comon north.

THOMAS HOSMER Impr In the towne one dwelling house wth about halfe a rood of ground John Scill West, m^r Elisabeth Sherbone East, m^r George Cooke south, longstreet north.

Itm In the West field fyve Acr of land more or leffe, William Man Northwest, Andrew Belcher foutheast, the highwayes to the great swampe southwest, Robert Parker northeaft.

RICHARD PARKE Impr on the Comon one dwellinge house wth outhouses and about halfe an Acr of land more or leffe, Nathaneell Sparrowhawk East, Hellen Green west the pyne swampe north, the Comon south.

Itm In the new west field Two Acr more or leffe Hellen Green East, William Pattin West Richard Champnyes and Edward Winship south.

[103] Itm In the playne towards menotamye three Acr more or leffe, Gilbert Crackbone East, William Towne west, William Wilcocke fouth, Comon north.

Itm on the fouth side of Charles river Six acr more or leffe beinge the fix and thirtith lott in the vpper division of those lotts Steephen Day east, & west, highway to Roxbury north the Comon fouth.

Itm In Alewife meadow seaven Acr & halfe more or leffe John Betts East, m^r Samuell Shepard west Comon north & fouth.

ROGER BANCROFT In West End one dwelling house wth halfe an Acr of land more or leffe, Cary Lathum south west and north west, Robert Parker south east, highway to Watertowne north east.

ROBERT PARKER Impr in the west End one dwellinge house wth out house and halfe an Acr of Land more or leffe, Roger Bancraft north west, William Willcocke south east, Cary Lathum south west, highway to Watertowne north east.

Itm In the West field foure Acr more or leffe, the highway to the great swampe south west, Abraham Morrill north east, and south east, the highway to the fresh pond north west.

Itm on the south side of Charles River, Two acr & halfe of marsh Land more or leffe Robert Stedman, south, highway vnto the Comon west Comon north and East.

md at the Latter end of this transcript is inferted an other pcell of two Acr of Land wch was misplaced wth Abrahams Morells Lands.

WILLIAM WILCOCKE Impr In West End one dwellinge house wth halfe an Acr of Land more or leffe Elifabeth Green wedow south east, Robert Parker north west, Cary Lathum south west, highway to watertowne north east.

Itm In the new westfield Two Acr & halfe more or leffe, John Meane west, Katterin Hadden East, Richard Parke, and Gilbert Crackbone north highway fouth.

Itm In Wigwam necke foure Acr more or leffe, William Cutter south east, John Stedman north west, Charles river south west, Longe marsh north east.

Itm In the great marsh Two Acr more or leffe, Edward Winship fouthwest, Abraham Morrill northeaft, m^r Atherton Hough northwest, oyfter banke bay foutheast

ELISABETH GREENE wedow Impr In the west End, one dwellinge houle, wth an out houle and halfe an Acr of Land more or leffe, William Wilcocke, northwest, Cary Lathum fouthwest highway to water-towne northeaft, highway to Wyndmill hill foutheast

[104] Itm In the west field foure Acr more or leffe Samuell Green foutheast, William Bucke northeaft, the highway to the great fwampe fouthwest, and northwest.

WILLIAM CUTTER Impr In the Towne one dwelling houle, wth about halfe a rood of ground Herbert Pelham Esq^r fouth, John Moore West, Long-street north, waterstreet East.

Itm In the necke of Land fyve Acr more or leffe Robert Holmes West, and north, m^r Joseph Cooke East, great marsh fouth.

Itm In the Wigwam necke foure Acr more or leffe, Elifabeth Cutter and John Trumble foutheast, William Wilcocke northwest, Charles river fouthwest, the long marsh northeaft

Itm on the playne towards menotamye Three Acr more or leffe Thomas Beale east, Thomas Chesholme west, Guy Banbrige fouth Comon north.

Itm on the fouth fide of Charles river Six Acr more or leffe, beinge the feavententh lott in the lower division of lotts, Nathaneell Sparrowhauke East, William Hollman west, highway to the pynes north, highway to Roxbury fouth.

Itm In the vpper division of those lotts Six Acr more or leffe beinge the, three & fortyth lott there, Nathanneell Sparrowhauke west William Hollman East, highway to Roxbury north the Comon fouth.

Itm In the great marsh foure Acr more or leffe m^r Henry Dunster West, William Man East, m^r Joseph Cooke north, Charles river fouth

GEORGE HODCHEN Impr In the Towne, one dwellinge house wth outhoufes and about halfe an Acr of Land, Herbert Pelham Esq^r East, Ox marsh West, marsh lane north, the Cricke fouth.

Itm on the fouth side of Charles river fyve Acr more or lesse, beinge the fortith Lott in the lower division of Lotts, Nathaneell Sparrowhauke west, John Ruffell East, highway to the pynes north highway to Roxbury fouth

Itm In the vpper division of those Lotts fyve Acr more or lesse, beinge the twentieth Lott there Nathaneell Sparrowhauke east, John Ruffell west, highway to Roxbury fouth, Comon north.

Itm on the fouth side of Charles river Six Acr more or lesse beinge the eight & thirtith lott in the lower division of those lotts, Nathaneell Sparrowhauke east, John Ruffell west, highway to Roxbury fouth, highway to the pynes north

[105] Itm on the fouth side of Charles river Six Acr more or lesse beinge the Two & and twentieth lott in the vpper division of those lotts Nathanneell Sparrowhauke west John Ruffell East, highway to Roxbury north, the Comon fouth.

JOHN TRUMBLE Impr wthin the Towne one dwellinge house wth an outhoufe and one Acr of land more or lesse, Moses Payne, Edward Shepard, John Betts, and Crooked street north, Marflane, Edward Shepard and the highway to Charles river west, Herbert Pelham Esq^r & the footpath into the necke of Land East, Comon marsh fouth

Itm In Wigwam necke Two Acr more or lesse, William Cutter northwest, John Stedman southeast, Charles river southwest, Elifabeth Cutter northeast.

Itm on the fouth side of Charles river, fyve Acr of planting land more or lesse, highway from the Comon to Charles river northeast, Edward Shepard northwest, Willm Andrewes west.

EDWARD SHEPARD Impr In the Towne one Dwelling-house wth about halfe a rood of ground, William Andrewes West, John Betts East, Edward Micherfon & John Betts north, Marsh Lane fouth.

Itm In the towne about halfe a rood of land, John Trumble East, and south, Mose Payne West, Marsh Lane north

Itm on the south side of Charles river, fyve Acr of plantinge ground more or lesse, John Trumble North, Boston Lyne south, William Andrewe, West, highway from the Comon to Charles river East.

GUYE BANBRIGE, EDWARD HALL, and EDWARD WINSHIP ffeoffees to the estate of William Bittleston deceased. In the West End, one dwelling-houfe wth Three Acr of land more or lesse, m^r Samuell Shepard northwest, William Holman southeast, the highways to the great swampe southwest and northeast.

WILLIAM HOLMAN Impr In the west End one dwellinge houfe wth Three Acr of Land more or lesse, the Land Late William Bittlestons northwest, the Comon southeast, the highways to the great swampe southwest and northeast.

Itm In the West field three Acr more or lesse, Elisabeth Isaacke southeast, John ffisenden northwest, the highways to the great swampe southwest & northeast.

[106] Itm In the fresh pond meadow Two Acr & halfe more or lesse, Nathaneell Sparrowhauke northeast, the freshpond southwest, the river southeast, highway northwest.

Itm on the south side of Charles river Six Acr more or lesse, beinge the eighteenth in the Lower division of Lotts, William Cutter East, Natha: Sparrowhauke West, high-way to the pynes north, high Way to Roxbury south.

Itm In the vpper Division of those lotts Six Acr more or lesse, beinge the Two & fortith Lott there, William Cutter West Nathanneell Sparrowhauke East, highway to Roxbury North, the Comon south.

THOMAS PARRISH Executo^r to the estate of Edward Skinner deceased, In the West-End one dwellinge houfe, wth Six Acr of land more or lesse, John Gibson south-east, Thomas Hofmer & Edward Goffe northwest, Abraham Morrill, the brick-kilne Edward Goffe, & the Comon north east, the highway into the great swampe south west.

ELISABETH CUTTER Wedow In the wigwam necke two Acr of land more or leffe, John Trumble fouthwest, m^r Samuell Shepard & Edward Goffe fouth east, William Cutter northwest, and northeaft

JOHN BETTS Impr In the Towne one dwelling house, wth about halfe a rood of land Edward Micherfon & Edward Shepard West, Crooked fstreet East, Longe fstreet north, Edward Shepard & Crooked fstreet fouth.

Itm In the Towne one Dwelling house, John Trumble fouth, Crooked fstreet East & north marsh lane & Crooked fstreet west.

✓ Itm by the Towne one Acr of land more or leffe Edward Goffe East, the watchhousehill fouth, Comon West, the land intended for the Colledge north

✓ Itm In the oxpasture feaven Acr & halfe more or leffe, Herbert Pelham Esq^r west, Charlestowne lyne East, highway to Charles towne north Comon fence fouth.

Itm In the westfield Ten Acr more or leffe, Abraham Morrill northwest, John Moore foutheast, the highwayes into the great fwampe fouthwest, and north east

Itm In the wigwam necke two Acr more or leffe, m^r George Cooke northwest, William Wilcock foutheast, m^r Henry dunster north-east Charles river fouthwest.

[107] Itm In the Longe marsh Six Acr & halfe more or leffe Golden Moore north, m^r Samuell Shepard, fouth and East, m^r Thomas Shepard west.

Itm In Alewife meadowe foure and twenty Acr more or leffe, Thomas Danforth East, Richard Parke West Comon north, and fouth.

THOMAS SKIDMER In the Towne one dwelling house wth about halfe a rood of land. Elifabeth Ifaacke west, Crick-lane north, wood fstreet East, m^r Turges fouth.

M^r TURGES one dwelling house wth about halfe a rood of ground, Elifabeth Ifaacke west, Thomas Skidmer north wood fstreet east, Spring fstreet fouth.

CHRISTOPHER CANE. In the Oxpasture Three Acr more or leffe, m^r Joseph Cooke East, Robte Holmes West, highway to Charlestowne north the Comon fence south.

FRANCIS MOORE Impr In the towne one dwelling house wth about Ten rods of ground, m^r Henry Dunster north, John Ruffell west, Crooked street southeast.

Itm on the south side of Charles river foure Acr more or leffe, beinge the lower pt of the, eight-and twentieth & nyne & twentieth Lotts In the lower division of lotts there Stephen Day East, south, and west, high way to the pynes north.

Itm In the vpper division of those Lotts there, foure Acr of land more or leffe beinge the two and-thirtieth Lott there, Steephen Day East, and west highway to Roxbury north, th Comon south.

JOHN FRENCH Impr In the towne one dwelling hofe wth about halfe a rood of ground, m^r Joseph Cooke south and East, Crooked street west, backe lane, and Crooked street north

Itm In the new west field, Two Acr more or leffe Gregory Stone southeast, John Ruffell north-west, Thomas Marret northeast, highway to the great swampe south-west.

ELISABETH ISAACKE Impr In the towne one dwellinge house wth about halfe a rood of ground, John Stedman West, m^r Turges East, Spring-street south Cricke lane north.

Itm In the West End one Barne wth Two Acr ad halfe of land more or leffe Robert Holmes southeast, Thomas Brigham northwest, An Croby southw[^] high way to[^] watertowne northeast.

[108] Itm on the playne towards menotamy Six Acr more or leffe m^m Elifabeth Sherbone East, Guye Banbrig west, John Ruffell and John Scill south, Comon North,

Itm In the West field Three Acr more or leffe m^r Elifabeth Sherbone southeast, William Holman northwest, highwayes to the great swampe south-west & northeast

Itm In the ffrsh pond meadowe Two Acr & halfe more or leffe Willm Man fouthwest, Nathaneell Sparrowhauke Northeaft, the river foutheast, highway northwest.

Itm on the fouth fide of Charles river, feaven Acr and halfe of vpland & marfh, Edward Micherfon Eaft, Charles river northwest, high waye to the pynes fouthwest.

JOHN STEDMAN Impr In the Towne one dwelling houfe wth out-houfes and about one rood of ground, Elifabeth Ifaacke Eaft, Spring freet fouth, Crickelane northwest.

Itm In the neck of land on smallott hill, feaven Acr more or leffe, Herbert Pelham Esq^r fouth-east, m^r Jofeph Cooke fouthwest, Edward Goffe northeaft, the highway to the Comon fence northwest.

Itm In the Longe marfh ffifteen Acr more or leffe m^r Henry Dunfter foutheast, John Trumble northwest, Charles river fouthwest, m^r Sam: Sheppard northeaft.

Itm In Wigwam necke, Two Acr more or leffe, Willm Wilcocke foutheast, John Betts northwest, Charles river fouthwest, longemarfh northeaft.

Itm In the great marfh Two Acr more or leffe Thomas Danforth northeaft, towne Land fouthwest, m^r Atherton Hough northwest, oysterbanke bay foutheast.

Itm In the Necke of land Two Acr more or leffe Nathanneell Sparrowhauke north, Edward Goffe Eaft & fouth, Thomas Danforth West.

Towne-Land In the great marfh Three Acr more or leffe, John Stedman, northeaft, Abram Morrill fouthwest, m^r Atheton Hought northwest oysterbanke Bay fouthwest.

md fince this is found to be Tho. ffifhers houfe & bought by m^r Sparhawk

ROBERT STEDMAN Impr In the Towne one dwellinge houfe wth about halfe a rood of ground, Edward Goffe west, Nathaneell Sparrowhauke north, Thomas Chesholme Eaft, long freet fouth.

Itm on Small-lott-hill fyve Acr more or leffe Herbert Pelham Esqr foutheast, Edward Goffe northeaft, m^r Joseph Cooke southwest, the highway to the Comon fence northwest.

[109] Itm In the Longe marsh one Acr & rood more or leffe m^r Thomas Shepard west, m^r Samuell Shepard East, m^r Joseph Cooke north, Gold Moore fouth.

Itm on the fouth side of Charles river, fyve Acr of marsh land more or leffe; Robert Parker north, Susan Bloget fouth, highway to the Comon west, Charles river East.

Itm In the great marsh, fyve Acr more or leffe An Crosby west, Edward Collins East, Thomas Danforth north, Charles river fouth.

Itm on the fouth side of Charles river foure Acr more or leffe beinge the twentieth lott in those lower division of Lotts, Nathaneell Sparrowhauke East, Willm Bucke West, highway to the pynes north, highway to Roxbury fouth

Itm In the vpper division of Lotts there foure Acr mor[^] or leffe beinge the fortith Lott, Nathaneell Sparhawk west, William Bucke east, highway to Roxbury north. Comon fouth.

THOMAS DANFORTH Impr wthn the necke of Land one dwellinge house wth outhouses and about Two Acr of land, m^r Samuell Shepard north, Edward Collins West, highway to the oyfter banke East, backe Lane fouth.

Itm In the Longmarsh hill, about one Acr m^r Joseph Cooke East, Richard Champnyes west, highway to the oyfter banke north m^r Thomas Shepard fouth.

Itm In the Oxpasture Six Acr more or leffe m^r Thomas Shepard and Thomas Beale West, m^r Henry Dunster East, highway to Charles-towne north Comon fence fouth

Itm In the necke of land Thirteen Acr & halfe more or leffe. John Bridg[^] West, Nathaneell Sparowhauke, John Stedman Edward Goffe & Thomas Chesholme East, Robte Stedman fouth, highway to the oyfter banke north.

Itm In the great marsh Eleven Acr more or leffe Thomas Marret northeast, John Stedman south west m^r Atherton Hought northwest, oyfterbanke bay southeast.

Itm In the long marsh three Acr & a rood more or lef[^] Edward Winship North, Herbert Pelham Esq[^] west, m^r Samuell Shepard East Robert Holmes south.

Itm In the oxmarsh one Acr & a rood more or leffe Richard Champnyes west, m^r Joseph Cooke East, the Cricke north, Charles river south

Itm In Alewife Meadowe Ten Acr more or leffe John Betts West, the Comon, north, south and East.

[110] WILLM BUCKE Impr In the West End, one Dwelling house wth Two Acr of land more or leffe, Elifabeth Green, southwest, Samuell Green southeast, highway into the great swampe north east and north west.

Itm on the south side of Charles river, foure Acr more or leffe, beinge the one and-twentieth lot in the lower division of those lotts Thomas Chesholme West, Robte Stedman East, highway to the pynes north, high-way to Roxbury south.

Itm In the vpper division of those Lotts ffoure Acr more or leffe beinge the nyne and thirtith Lott there, Thomas Chesholme East, Robert S Stedman West, high-way to Roxbury north, Comon south

Itm In the lower Division of Lotts there Eighteene Acr more or leffe beinge the Three and thirtith, foure and thirtith and fyve and thirtith lotts there, Steephen Day East, Ifabell Wilkerfonne West, highway to the pynes north, highway to Roxbury south.

Itm In the vpper Division of those Lotts Eighteen Acr more or leffe beinge the fyve and twenty six and twenty and seaven and twentieth Lotts there, Steephen Day West, Ifabell Wilkerfonne East highway to Roxbury North, the Comon south.

FFRANCIS GRISSOLL In the ox pasture one dwellinge house wth Two Acr of Land more or leffe, Herbert Pelham Esq^r East, Nathanneell Sparrowhauke West Robte Sanders north, highway to Charles towne south.

CARY LATHUM Impr In West End one dwellinge house wth out houfes and feaven Acr of land more or leffe, John Bridge northwest, highway to Windmill hill southeaft John Benjamin southwest, Elifabeth Greene Willm Wilcocke, Robert Parker, Roger Bancroft, and the highway to watertowne northeaft

Itm In ffrshpond meadow Seaven Acr more or leffe, Elifabeth Haacke southwest Thomas Parrish Northeaft, the river southeaft, highway North West.

It: In the Greate marsh. about fix acres Simon Broad Streete North: The greate Creeke west: The oysterbanke Bay South The greate Cricke North.

[111] ABRAHAM MORRILL Impr In West End Two Acr of land more or leffe, John Bridge foutheast, Sufan Bloget northwest, Thomas Parrish northeaft, the highway to Watertowne southwest.

Itm In the west field Nyne Acr more or leffe Robert Parker and the highway into the great-swampe southwest, the other highway into the great Swampe northeaft John Betts southeaft the highway to the fresh pond northwest.

Itm In the west field. Two Acr more or leffe William Man. Thomas Holmer & Andrew Belcher southwest, the highway into the great Swampe, northeaft, the brick kilne southeaft, the middle highway northwest.

Itm In the great msh Six Acr more or leffe, William Wilcocke southwest, Towneland northeaft m^r Atherton Hought northwest, oysterbanke bay southeaft.

Itm In the great marsh, Two Acr^e more or leffe m^r Joseph Cooke southwest, William Holman northeaft, Edward Collins northwest, oysterbanke bay southeaft.

MOSES PAYNE In the Towne one dwellinge house wth about halfe a rood of ground Edward Shepard East, John Trumbell south Waterstreet West, Marshlane North.

WILLIAM TOWNE Impr In the Towne one dwellinge house wth about Ten rod of ground, m^r Henry Dunster East, Thomas Marret and John Ruffell south; Nathaneell Hancock north Waterstreet West.

Itm In pyne Swampe ffield Two Acr more or leffe, John Meane foutheast. Guye Banbrig northwest, Robert Sanders fouthwest :

Itm on the playne towards menotamy Three Acr more or leffe, William Man West, Richard Park, East, John Meane fouth Comon north.

Itm on the fouth side of Charles river fyve Acr more or leffe beinge the nyne & fiftyth lott in the lower division of Lotts there Nathaneell Sparrowhauke East, the Comon and land vndivided west highway to the pynes North, high way to Roxbury fouth.

NATHANIELL HANCOCKE In the Towne one dwelling house wth about halfe a rood of ground William Towne fouth, m^r Henry Dunster East, Waterstreet west, Comon-pond north

[112] MARK PIERCE In the Towne one dwellinge house wth about halfe a rood of ground Edward Collins north, Thomas Danforth East, Crooked street West, back lane fouth

JOHN BENIAMIN Impr In West End, one Dwellinge house wth Six Acr of land more or leffe vpland & marsh, m^r Henry Dunster, and An Crosby East, highway and Wyndmill hill, and John Bridge west, Thomas Brigham north, Charles river fouth.

Itm In the great marsh Twenty seaven Acr more or leffe, Hellen Green fouthwest, Robte Sanders northeast, m^r Atherton Hought northwest, Oyfterbanke bay foutheast.

WILLIAM DIXON In the Towne one dwellinge house wth about halfe a rood of grounde m^r Henry Dunster East, Springstreet north, longestreet fouth, Cricklane west.

WILLIAM CLEMENTS, Impr on the fouth side of Charles river, one dwellinge-house wth six Acr more or leffe, the river north Mayhew west, high way fouth, John Jackson East.

Itm there, Ten Acr more or leffe, the highwaye Mayhew west, John Jackson East

JOHN JACKSON Impr on the fouth fide of Charles river ffourteen Acr of land more or leffe wth a dwellinge houe vpon it the river North, highway fouth, William Clements West, Samuell Holly East

Itm Thirteen Acr of land there more or leffe the highway north, Willm Clement West, Samuell Holly East, the Comon fouth

SAMUELL HOLLY Impr on the fouth fide of Charles river, Seaventeen Acr of land more or leffe wth a dwellinge houe vpon it, the river north, John Jackfon West, Randolph Bush East, highway fouth.

Itm Ten Acr there more or leffe the highway north, John Jackfon West, Randolph Bush East the Comon fouth.

[113] RANDOLPH BUSH on the fouth fide of Charles river one Dwellinge houe wth Eighteen Acr of land more or leffe, the river & Edward Howe, and Abraham Child north, Comon fouth, Samuell Holly west, Willm Redfen East.

WILLIAM REDSEN on the fouth fide of Charles river one dwellinge-houe wth foure Acr of land more or leffe Abraham Child north, Comon fouth and East, Randolph Bush West.

M^r ATHERTON HOUGHT In the Necke of Land one Dwellinge houe wth out houes, and Two hundreth Sixtie feaven Acr of land, more or leffe m^r Samuell Shepard foutheast, Roger Shawe north west m^r Gibbens his Cricke northeft, oyfter banke baye foutheast,

JOHN BRESKOE In Rocke medow Six Acr more or leffe, Golden Moore northwest, m^r Shepard foutheast, Watertowne lyne south west, Comon northeaft.

Itm In Rocke meadow foure Acr more or leffe Golden Moore Northwest, m^r Samuell Shepard foutheast, Comon fouth southwest & northeaft.

JOHN NORCROST on the fouth fide of Charles river Seaven Acr of Land more or leffe beinge the eleaventh Lott in the lower divifion of

lotts Nath. nathaneell Sparrowhauke West & east highway to the pynes north, highway to Roxbury fouth.

Itm In the lower division of those Lotts there, foure Acr of land more or leffe, beinge the fortyfift Lott Nathaneell Sparrowhauke wef[^] Golden Moore East, highway to the pynes north, highway to Roxbury fouth

Itm In the vpper division of those Lotts Seaven Acr more or leffe beinge the nyne & fortith lott, Nathaneell Sparrowhauke East & west highway to Roxbury north Comon fouth.

Itm In the vpper division of those lotts foure Acr more or leffe beinge the fifteenth lott there Nathaneell Sparowhauke East, Gold Moore west highway to Roxbury North, Comon fouth.

JOHN DOGGET In the frefh pond meadowe, fyve Acr more or leffe Nathaneell Sparrowhauke north west, Guy Banbrig foutheast: the river north east, the highway fouth west

[114] TOWNE LAND In the frefh pond meadowe fyve Acr more or leffe, Edward Winship north west, the pond foutheast, the river fouth west, the great fwampe Northeaft.

md. since found to belonge to fisher houfe & fold to m^r Sparhuk

ROBERT PARKER In the west field Two Acr of land more or leffe, Willm Man, Thomas Hofmer & Andrew Belcher southwest, the highway into the great fwampe northeaft the Brick kilne foutheast, the middle highway northwest.

[117] A note of such sale & Alienation of houfes and Lands wthin this towne of Cambridge since the last tranfcript was given in at gen^rall Court at Boston vyth of viyth month 1642

the 1: of the third month 1644

RICHARD JACKSON Bought of John Bridge Six Acr of medow more or leffe in Alewife meadowe Abutt' m^rs Elisabeth Sherbone East. m^r George Cooke west William Wilcock North Comon fouth.

1 of 7th month 1643

JOHN BRIDGE bought of Richard Champnyes Six Acr and halfe more or leffe in the necke of Land. Thoms Danforth East, great marsh fouth his owne land west highway to the oyster banke north.

1 of 7th month 1643

RICHARD CHAMPNYES bought of John Bridge Six Acr & halfe more or leffe in the necke of land, great marsh fouth m^r Joseph Cooke west Thomas Danforth East, John Bridge north.

1 of 7th 1643

RICHARD CHAMPNYES bought of Thomas Danforth one Acr of Land more or leffe in longe-marsh-hill m^r Joseph Cooke East, his owne land west, m^r Thomas Shepard fouth, highway to the oyster banke north.

Itm in the necke of land foure Acr & halfe more or leffe Edward Goffe East, John Bridge west, Thomas Danforth fouth highway to the oyster banke north.

1 of 7th month 1643

THOMAS DANFORTH bought of Richard Champnyes necke of land six Acr & halfe more or leffe, great marsh fouth, m^r Joseph Cooke West. John Bridge north, his owne land East

EDWARD GOFFE bought of Thomas Chesholme, Two Acr of Land more or leffe in the necke of land more or leffe, his owne Land north-east; Thomas Danforth West, greatmarsh fouth.

28th of 7th month 1644

DANIELL KEMPSTER bought of Nathaniell Sparrowhauke wthin the towne one Dwellinge-houfe wth about halfe a rood of Land, Edmond Angier fouth, William french North, Nathanneell Sparrowhauke & Thomas Beale west, Waterftreet East.

the 13th of the second month 1645

HERBERT PELHAM ESQ^r bought of Thomas Chesholme in the necke of Land: Ten Rodd of land more or leffe, his owne Land east & fouth, Roger Shawe west, Thomas Chesholm[^] north.

8th of xth month 1645

[118] ROGER SHAWE Two hundred Acr of vpland more or leffe abutt on the Comon round, beyond the viiith mile line towards Concord line northwest, & neer the fouth-west side of Capt Cookes farme

Itm all that pcell of meadowe neeradioyninge to the north Corner of his vpland &

8 the xth month 1645

WILLM HAMBLETT bought of Edward Winship Ten Acr of meadow. more or leffe in the ffresh-pond meadow Willm Holman, Nathaneel Sparrowhauke, John Doget Richard Champnyes, Susan Blogget and Willm Man Northwest, the great swampe foutheast Wedow ffycher fouthwest

THOMAS DANFORTH fourteen Acr of vpland more or leffe adioyn- inge to the alewife meadowe highway fouth & north as aperes in the graunt booke 1644

RICHARD CHAMPNY, granted vnto him as appeers in the Graunt booke eight Acr of meadow & vpland, fskirts of his meadow at Alewife meadow, Abutt, highway to Concord fouthwest, Richard Parke north- west, Edward Winship and the Comon northeaft Thomas Danforth foutheast.

The 20th of the 5th month 1645

JOHN BRIDGE bought of Abraham Morrill Two Acr of Land in the West-field, highwaye to Watertowne fouth, his owne land East Thomas Parrish northwest.

THOMAS CROSBY bought of Cary Lathum seven Acr of land more or leffe wth a Dwellinge house & out-houfes vpon it. wth all the rights & privedges therevnto belonging John Bridge Nor West, high-way to Windmill-hill southeast, his owne land south west, Elifabeth Greene, William Wilcocke, Robert Parker, Roger Bancroft, & the highway to Watertow northeast

GILBERT CRACKBONE bought of Willm Manninge Three Acr of Land more or leffe Ellen Green East his owne Land West Edward Goffe fouth Common North, in the playne towards monotamye.

[119] NICHOLAS WYTHE bought of Robert Daniell in the West-end one dwellinge-house wth out-houfes & about halfe an Acr of Land Gilbert Crackbone northwest, John Bridge southeast Thomas Parifh fouthwest, Comon Northeast.

Itm Bought of George Willowes Two Acr of Land more or leffe in west-field Edward Hall Northeast, the highwaye southeast, the swampe northwest, Comon fouthwest.

xxvth Decemb 1645.

EDWARD JACKSON Bought of Richard Browne and Ephraim Child foure Acr of meadowe Land more or leffe, on the south side of Charles river & lyeth northward & west of the land of Renholde Bush between the river and the sayd Bushes land.

4th Octob 1645

Itm Bought of John Holly one Dwelling-house wth nynteen Acr of Land more or leffe on the fouth side of Charles river Ten Acr thereof present possession & the residue wth other houfes thervpon together wth all the rights & privedges thervnto belonging after the death of Elifabeth Kendall late wife of Samue Holly Randolph Bush East, his owne Land West, Roxbury highway fouth Charles river north

1 June 1646

M^r HENRY DUNSTER Bought of Thomas Skidmore one Dwellinge
houfe wthin the Towne wth the rights & priveledges therevnto belong-
ing together wth about halfe a rood of land adioyninge Abutt Richard
Cutter fouth, Richard Willfon west, Crick-lane north woodfreet East

8th of 7th month 1646

this purchase of EDWARD JACKSON Bought of John Kendall &
Kendall is recorded Elifabeth his wife one dwelling houfe late Samuell
in the Crt Hollyes Together wth an out-houfe and Ten Acr of
land enclosed Charles-river north, his owne land west, Roxbury high-
way fouth & his owne land East

EDWARD JACKSON Bought of William Redfyn one dwelling houfe
wth the priveledges therevnt belonging, & foure Acr of land more or
leffe Richard Browne and Ephraim Child North Randolph Bush West,
the Common East & fouth,

viiyth of the first month 1642.

[120] NATHANIELL SPARROWHAUKE bought of Willm Bucke foure
Acr of Land more or leffe on the fouth fide of Charles river beinge the
one & twentieth lot in the lower divifion of Lotts there Abut, his owne
land East, Thoms Chefholme west, highway to the pynes north & high-
way fouth.

More foure Acr In thvpper Divifion of lots there & is the nyne
& thirtith lott his owne Land West Thomas Chefholme East highway
north, Comon fouth.

Itm Bought of Jon Ruffell xxiiijth of vith month 1643 Eighteen
Acr of land on the fouth fide of Charles river beinge the thirty third:
thirty fourth & thirty fifth lotts in the lower divifion of Lotts there, his
owne Land west & in pte East highwayes north & fouth,

Itm Bought of Hezechiah Vher xxxist of the viijth month 1643: Six Acr of land more or leffe on the fouth side of Charles river beinge the fifty fourth lott in the lower division of lotts there his owne land East & West, high wayes north & fouth

More of him in the vpper division of lotts there Six Acr of land beinge the fixt lott in that division his owne land East & west highwayes north, Comon fouth.

Itm Bought of ffrācis Moore foure Acr of land more or leffe, beinge the lower pt of eight & twenty & nyne & twentyth lotts in the Lower Division of lotts on the fouth side of Charles river Steephen day East & fouth, highway north.

More of him In thvpper division of lotts there foure Acr of land more or leffe beinge the two & thirtith lott there Steepe Day West highway North, Comon fouth.

Itm Bought of John White one house wth feaven Acr of land joyninge to yt on the fouth side of Charles river, his owne Land west, Thoms Chesholme east highway to the pynes north

Itm Bought of Jeremiah Norcrofft Seaven Acr of land more or leffe on the fouth side of Charles river beinge the eleaventh lott in the Lower division of Lotts there, his owne Land, East & West, highwayes fouth & north

More feaven Acr of Land in the vpper division of Lotts there beinge the nyne & fortith lott there his owne Lands West & east highway north Comon fouth.

It Bought of him foure Acr mor or leffe beinge the forty fift lott in the Lower division of Lotts ther his owne land East & west, highwayes north and fouth

[121] Itm In the vpper division of those Lotts, foure Acr more or leffe beinge the fyfteenth lott there his owne land west & east highway north Comon fouth.

Itm Bought of Willm Man foure Acr more or leffe on the fouth side of Charles river beinge the fifty sixt lott in the Lower division of Lotts there his owne land East and West, highwayes north & fouth.

More of him in the vpper division of Lotts there foure Acr more or leffe beinge the fourth lott ther[^] his owne Land West & East highway north Comon fouth.

Itm Bought of Willm Towne fyve Acr of land more or leffe on the fouth side of Charles-river, beinge the nyne & fiftith lott in the Lower division of those Lotts, his owne Land East, his owne Land & the Comon west, highwayes north and fouth.

It Bought of Steephen day fyve Acr of land more or leffe on the fouth side charles-river beinge the first lott in the vpper division of lotts there, his owne lott west his owne land & the Comon East, highway north, the Comon fouth.

Itm Bought of Anne Crosbye Twenty Acr of land more or leffe, on the fouth side of Charles river, Ten Acr in the lower division & ten acr in the vpper division

It bought of Daniell Kempster, foure Acr of land on the fouth side of Charles river, (more or leffe) in the lower division of the lotts there & his right to foure acr in the vpper division

It Bought of Gregory Stone, ffyve Acr of land more or leffe on the fouth side of Charles river wch was Willm Bittlestones beinge the lower division in those lotts

Itm Bought of Willm Buck eighteen Acr of Land more or leffe on

the fourth side of Charles river in the upper division of those lots being the five & twenty, six & twenty & seven and twenty Lots in that division

[122] NATHANEELL SPARROWHAUKE Bought of the feoffees of Barnaby Lampson fyve Acr of marsh Land on the fourth side of Charles river more or lesse Edmond Angier east, the river North, highway fourth.

Itm Bought of Edmond Angier, fyve and twenty Acr of marsh-land on the fourth side of Charles river his owne land West and Samuell Shepard east the River north highway fourth.

Itm bought of Gregory Stone forty Acr of Land more or lesse beyond the ffreshpond his owne land East, Comon-land West watertowne lyne north the brook fourth.

Itm Bought of the Towne there, adioyninge sixty six Acr more or lesse, watertown-lyne north his owne land East the brook & swampe fourth & west.

Itm Bought of Henry Thorp beyond the ffreshpond, foure Acr of land more or lesse watertowne lyne north the ffreshpond East his owne land fourth and west.

Itm

Itm Bought of Elisabeth Ifaacke in the ffresh pond meadowe two Acr & half the river East William Man fourth his owne land north: high way West.

Itm Bought of Thomas Parrish Two Acr & half in the ffresh-pond medow the river East, his owne land, fourth & north, highway West.

Itm Bought of Samuell Green three Acr in the ffresh-pond Meadowe more or lesse the river East, his owne land fourth & north, highway West.

Itm Bought of John Gibfon fyve Acr more or leffe in the frefh pond meadowe the river East his owne land North, Richard Champnyes fouth highway West.

Itm Bought of Gregory ftone fyue Acr more or leffe in the frefh pond meadowe the river East Richard Champnyes north his owne land fouth. highway west.

Itm Bought of m^r Samuell Shepard fyve Acr in the frefh pond meadow more or leffe (wth the confent of Edward Shepard) Edward Winship north the river & the pond, & highway lying between fouth, the great fwampe East.

[123] Itm Bought of Samuell Shepard Twelue acr of marfh land more or leffe on the fouth fide of Charles river, his owne land East and west Charles river north: highway fouth. vide fo. 114

It more bought of Samuell Shepard Three Acr of marfh land more or leffe in the great mrfh John Stedman northeaft, Abraham Morill fouthwest, m^r Attherton Hough northwest, oyster banke baye fouth west vide fo. 108

Itm bought of the ffeofees of Nicholas Danforth deceafed and of Thomas Parrifh feaven Acr & halfe of marfh in the Longe marfh Herbert Pelham Efq^r northwest, Thomas Danforth fouthwest Samuell Shepard foutheast. Edward Goff northeaft.

JOHN ADDAMS Bought of M^r Jofeph Cooke of Stannaway in the County of Effex in England as by Deed will appear in the Seventeenth year of the Reign of Our Soverajgn Lord King Charles the Second Anno Domini one thoufand, Six hundred and Sixty four the Sume of thirteen Acres of Meddow and vpland Lying by Notomy River the Abuttments are, the high way leading from Cambridge to Concord on the Eastward, on the westward the Swamp ground leading to frefh pond meddow Southard upon Minotamie River, and Northward upon the Said Swamp toward Spy pond; as will appear by deed of Sale, and

delivered to him by Edward Winship, Attorney to the Said M^r Joseph Cook as aforefaid upon the seventeenth Day of May in the year 1665

4th of 5th month 1644

RICHARD FFRANCIS Bought of Nathaneell Sparrowhauke one Dwellinge houfe wth one rood of ground adioyninge together wth all the priviledges belonige to yt, Abutt East, north, & west, Nathanneell Sparrowhauke, South, Richa[^] Jackson & the Comon.

30th Septemb 1646

[124] HERBERT PELHAM Esq^r Bought of Robte Holme Two Acr of marsh land in the Longe marsh, more or lesse his owne Lande West m^r Samuell Shepard, East m^r Joseph Cook fouth Thomas Danforth north

HENRY ADDAMS of Moses Payne one dwellinge houfe wth about halfe a rood of land Ed. Shepard East John Trumble fouth waterstreet West, marsh-lane north.

WILLIAM MANNING Jun^r bought of Henry Addams one dwelling houfe wth about halfe a rood of land Edward Shepard East John Trumble fouth water-street West, marsh-lane north.

WILLM MANNINGE Jun^r of Willm Manning fen on the playne Towards Monotomy thre Acr more or lesse Hellen Green East Gilbert Crackbone west Ifabell Wilkerfon fouth, Comon north.

GILBERT CRACKBONE of William Manning Jun^r three Acr of Land more or lesse on the playne towards Monotomy Hellen Green East, his owne land west, Ifabell Wilkerfon fouth, Comon north.

this pcells was formly enterd as aps fo 119

RICHARD ECKLES Bought of Edmond frost one dwelling houfe wth abut halfe an Acr of land, Golden Moore fouthest & southwest, Georg Willowe northwest, the Comon northeast.

RICHARD ECKLES bought of Samuell Green, ffoure Acres & eight Rods of land in the west field more or leffe Richard Jackson southeaft, highway to the great swampe southwest, Samuell Gren north east, Elifabeth Green northwest.

[125] Anno 1645 were graunted by the Towne thefe forty feaven Lotts, on the west side of Monotamy river, to the feu'all inhabitants of the Towne as followeth

RICHARD FFRANCIS Three Acr & halfe more or leffe Abutt m' Joseph Cooke East, Willm Patten west, Charlestowne lyne north, Comon south.

WILLM PATTEN Three Acr more or leffe, Richard ffrancis East Daniell Kempster West, Charlestowne lyne north Comon south.

DANIELL KEMPSTER Three Acr & halfe more or leffe Willm Patten east, Thomas Hall west Charlestowne lyne north, Comon south.

THOMAS HALL Three Acr & halfe more or leffe Daniell Kempster East William Dixon west, Charlstowne lyne north Comon south

WILLIAM DIXON Three Acr & halfe more or leffe Thomas Hall East, Ellen Greene west Charlstowne lyne north, Comon south.

ELLEN GREENE Three acr more or leffe. Willm Dixon east, Andrew Steevenfon west, Charlstowne lyne north Comon south.

ANDREW STEEVENSON Three Acr & halfe more or leffe Ellen Green, east, John Betts west, Charlstowne lyne north, Comon south.

JOHN BETTS one Acr more or leffe, Andrew Steevnfon East, Georg Willowes West, Charstowne lyne north Comon south.

GEORGE WILLOWES Three Acr halfe more or leff^ John Betts East m' Henry Dunster west, Charlstowne-lyne north, Comon south.

M^r HENRY DUNSTER Three Acr & halfe more or leffe, George Willowes east, Edward Hall west Charltown lyne North, Comon fouth.

EDWARD HALL Three Acr more or leffe m^r Henry Dunster east, Elifabeth Bittleston west, Charlestowne-lyne north, Comon fouth.

ELISABETH BITTLESTONE Three Acr & halfe more or leffe Edward Hall East, Daniell Stone west, Charltowne-lyne north, Comon fouth.

DANIELL STONE Three Acr & halfe more or leffe Elifabeth Bittleston East Thomas Beale West, Charltowne lyne north, Comon fouth.

[126] THOMAS BEALE Three Acr & halfe more or leffe Daniell Stone East, Willm Manning sen^r west Charltowne lyne north, Comon fouth

WILLM MANNINGE sen^r Three Acr & halfe more or leffe Thomas Beale East, Thoms Brigham West Charltowne lyne north, Comon fouth

THOMAS BRIGHAM one Acr more or leffe William Manninge east, John Bruer west Charlestown lyne north Comon fouth

JOHN BRUER Three Acr & halfe more or leffe, Thomas Brigham East Richard Cutter west Charltown lyne north Comon fouth

RICHARD CUTTER, ffour Acr more or leffe John Bruer east Willm Towne west, Charltowne lyne north Comon fouth.

WILLIAM TOWNE Three Acr & halfe more or leffe Richard Cutter East, Richard Wilson west, Charltowne-lyne north, Comon fouth

RICHARD WILLSONNE Two Acr & halfe more or leffe William Towne East, John ffrench West, Charltowne lyne north Comon fouth.

JOHN FFRENCH Three Acr more or leffe, Richard Willsonne East, John Sill west, Charltowne lyne north Comon fouth

JOHN SILL foure Acr more or leffe John ffrench East, Edward Winship west Charlftowne-lyne north Comon fouth

EDWARD WINSHIP Three Acr & halfe more or leffe John Sill east, John meane West, Charlftowne lyne north Comon fouth.

JOHN MEANE Three Acr more or leffe Edward Winship East Guy Banbricke west, Charlstone lyne north Comon fouth

GUY BANBRICKE Three Acr & halfe more or leffe John meane East, ffrancis Moore west, Charlftown-lyne north Comon fouth.

FFRANCIS MOORE Three Acr more or leffe, Guy Banbricke East, Roger Bancroft west Charlestowne-lyne north Comon fouth.

ROGER BANCROFT Three Acr & halfe more or leffe ffrancis Moore East, Richard Jackfon west, Charlftown-lyne north. Comon fouth.

RICHARD JACKSONNE one Acr more or leffe Roger Bancroft East Gilbert Crackbone west, Charlstowne-lyne north Comon fouth.

[127] GILBERT CRACKBONE Three Acr & halfe more or leffe Richard Jackfon east, Willm Bucke west, Charlftowne lyne north Comon fouth.

WILLIAM BUCKE Three Acr & halfe more or leffe Gilbert Crackbone east, William Russell west Charlftowne-lyne north, Comon fouth.

WILLIAM RUSSELL ffowre Acr more or leffe, Willm Bucke east, ffrancis Griffoll West, Charlftowne lyne north, Comon fouth.

FFRANCIS GRISSOLL Three Acr more or leffe Willm Russell East, William Man west, Charlftown lyne north, Comon fouth.

WILLIAM MAN Three Acr & halfe more or leffe ffrancis Griffoll east, William ffrench west Charlftowne lyne north: Comon fouth.

WILLIAM FFRENCH Six Acr & halfe more or leffe William Man East, Christpher Cane west, Charlstowne lyne north Comon fouth.

CHRISTOPHER CANE Three Acr & halfe more or leffe William french east, Samuell Green west, Charlstowne lyne north, Comon fouth.

SAMUELL GREENE ffowre Acr & halfe more or leffe Christopher Cane East, Abigaile Arrington west, Charlstowne-lyne north Comon fouth

ABIGAILE ARRINGTON Three Acr & halfe, more or leffe, Samuell Greene East, Henry Prentice west Charlstowne lyne north Comon fouth.

HENRY PRENTISE Three Acr & halfe more or leffe Abigaile Arrington East, Richard Eccles west, Cha'lstowne lyne north Comon fouth.

RICHARD ECCLES Three Acr & halfe more or leffe Henry Prentise East, Mathew daye West, Charlstown lyne north Comon fouth

MATHEW DAYE Three Acr more or leffe, Richard Eccles east, Elifabeth Green West, Charlstowne lyne north, Comon fouth.

ELISABETH GREENE wedowe ffouer Acr more or leffe Mathew Day east William Holman west Charlstowne lyne north Comon fouth.

WILLIAM HOLMAN ffowre Acr & halfe more or leffe Elifabeth Green East, Nathaneell Hancocke west Charlstowne lyne north Comon fouth.

[128] NATHANEELL HANCOCKE ffowr Acr & halfe more or leffe Willm Holman East, Robert Parker West, Charlstowne lyne north, Comon fouth.

ROBERT PARKER Six Acr more or leffe Nathaneell Hancocke East, Sufan Blogett west, Charlstown lyne north Comon fouth.

SUSAN BLOGETT Three Acr & halfe more or leffe Robte Parker east, Robte Stedman west Charltown-lyne north, Comon fouth.

ROBERT STEDMAN ffoure Acr Three Rood more or leffe Sufan Bloget East, Thomas Swetman west Charltowne lyne north Comon fouth.

THOMAS SWETMAN Three Acr more or leffe Robert Stedman east, Charftowne lyne north Comon fouth & west.

EDMOND ANGIER, vpon an agreement wth the Towne for the exchange of a highway the Abutt of his house & land are as ffolloweth On the fouth fide of Charles-river one dwelling houfe wth a Barne wth Thirty fix acr more or leffe of vpland highway to Roxbury & to the Comon South & East, Herbert Pelham Esq^r north Comon west.

Itm Thirty Acr more or leffe of marsh & some skirts of vpland, highway to Roxbury & the Comon west: Charles-river East, Willm Andrew fouth John Ruffell north.

Itm Twenty Acr more or leffe his owne Land East Comon South, west & north.

Itm eighteen Acr more or leffe his owne Land East Herbert Pelham Esq^r John Trumbell & the Comon west, Nathaneell Sparhauke fouth

Itm Three & twenty Acr more or leffe, his owne Land East & west, highway to the Comon fouth.

15th of 6th month 1646

[129] ANDREW STEEVENSON Bought of Willm ffrench foure Acr of land more or leffe in new west field Gregory Stone foutheast, Roger Bancroft northeaft high-way fouthwest & northwest

THOMAS CROSBY Bought of Cary Lathum one dwelling house wth feaven Acr of Land more or leffe, John Bridge northwest, highway to wyndmill-hill foutheast, his owne land fouthwest, Elifabeth Green William Wilcocke, Robert Parker, Roger Bancroft & the highway to Watertowne northeaft.

the 21th of the 2 month 1646

ROGER BANCROFT Bought Thomas Crosbye ffoure Acr & thirty pole more or leffe, John Bridg norwest & fouthwest Edmond ffrost foutheast, his owne Land, Robert Parker, & the highway to watertowne northeaft.

PHILIPP COOKE bought of Gilbert Crackbone one dwelling house wth an out-houfe & halfe an Acr of land more or leffe, Nicholas Wythe foutheast, Thoms Parrifh fouthwest & northwest, Comon northeaft

15 (11) 1645

JOHN BRIDGE a graunt vnto him as appears in the grant book Twenty Acr of plowe-land, on this side Vine-brooke Eastward, neere vnto the place where his stacks of hay did stand, In lieu of a lott of vnbroken land in the necke of land

22 (10) 1645

WILLIAM RUSSELL Bought of m^r Georg Cooke fyve Acr of meadow Land more or leffe in Alewife meadowe Abutt Nicholas Wyth fouth m^r Henry Dunster north vpland East & west.

10 (10) 1646

M^r HENRY DUNSTER Bought of m^r George Cooke In Alewife meadow Ten Acr more or leffe, Golden Moore fouthwest Nicholas Wyth foutheast, William Ruffell northeaft, vpland north.

Itm Twelue Acr & halfe More or leffe, Willm Ruffell southweft, m^r Thomas Shepard northwest, ffrancis Griffoll East, Comon-medowe north.

[130] EDWARD WINSHIP Bought of John Betts Twenty Acr of meadow land in alewife meadowe: more or leffe Thomas Danforth East, Richard Parke weft his owne land north & fouth.

Itm Bought of William ffrench in the Lotts beyond menotomy Six acres & halfe, & of Nicholas Wythe three Acr and halfe, & of Samuell Green foure Acr & halfe and of Abraham Arrington three Acr & halfe, all is eighteene Acr & halfe William Man East, Henry Prentife weft, Charlestowne lyne north Comon fouth.

FFRANCIS GRISSOLL bought of m^r George Cooke Two Acr of meadow Land Lyeinge in Alewife meadow, William Ruffell southweft, his owne land north, the Comon East.

viiyth of (2) 1647

WILLIAM TOWNE Bought of ffrancis Griffoll
Two Acr of meadow Land in Alewife meadow m^r Henry Dunfters
Weft & north the Comon East.

vyth of (10) 1646

SAMUELL GREENE Bought of William Wilcocke in the West End, one Dwelling houfe wth a Barne & about halfe an Acr of Land: Elifa-beth Greene weedow foutheaft, Robte Parker northwest, highway to watertowne northeaft.

xiiiith (1) $\frac{1647}{1648}$

JOHN BOUTELL Bought of Samuell Greene, one Acr & three Roods more or leffe in westfield, Richard Jackson foutheaft, Samuell Green southweft, Willm Bucke northwest, highway northeaft.

13 (1) $\frac{1647}{1648}$

M^r HENRY DUNSTER Bought of John ffonnell, one Dwelling house wth about a rood of ground, Richard Champney North, Willm Towne, Nathaneell Hancock West, John Ruffell, ffrancis Moore, & Crooked fstreet south, and Crooked fstreet East, wch sayd house, the sayd John ffonnell had formerly bought of the sayd mr Henry Dunster, but was neglected to bee entered

18 (8:) 1647

$\frac{1647}{1648}$: [131] M^r HENRY DUNSTER Bought of m^r Samuell Shepard eleven Acr of Land more or leffe in the west-field, highwayes to the great swampe southwest & northeast, Richard Jackson northwest, the land sometye Willm Bittlestones southeast. and alsoe eighten Acr in Rocke meadow in two pcells. The wch Abutts as appeer recorded for m^r Sa: Shepard fo: 43.

THOMAS DANFORTH on the south side of Charles river one hundredth & forty Acr of Land, Nathanneell Sparowhauke southeast, Comon southwest, the farme late m^r Thoms Mayhewes west, Richard Parke Edward Jackson & highway to Roxbury north.

JOHN JACKSON Bought of Thomas Danforth Twenty Acr^{es} more or leffe, high-way to Roxbury north William Clements West, Comon southeast, Thoms Danforth southwest.

SAMUELL HYDE and JONATHAN HYDE Bought of Thomas Danforth, forty Acr of land more or leffe on the south side of Charles river, Richard Parke North, the farme Late m^r Mayhewes west, Comon southwest, highway to Dedham southeast.

THOMAS DANFORTH on the south side of Charles river Six Acr of meadow land more or leffe, John Heynes Esq^r southwest, Comon round besides the Brooke runninge through

WILLIAM CLEMENTS Bought of Thomas Danforth Six acr of meadow land more or leffe on the fouth fide of Charles river, John Heynes Esq^r fouthwest, Comon round besides, the Brooke running through.

THOMAS DANFORTH Bought of John Bridge Seaven Acr of land in the Neck of land more or leffe Richard Champnyes Est & West, Towne-land fomty[^] John Bridges fouth, highway to the oysterbanke north.

Itm Bought of Thomas Chefholme: in the Ox-marsh Two Acr & halfe more or leffe late m^r George Cookes: highway north Charles-River fouth, m^r Joseph Cooke West m^r George Cooke East.

10th of (2) 1648

JOHN JACKSON Bought of Samuell Phillips, Two Acr of meadow, on the fouth fide of Charles-river (more or leffe Jeremy Norcroft East, the great Crick betwene them, Charles river north twelve Rods, Comon highway fouth Samuell Phillips west.

WILLIAM WILCOCKE Thirty Acr more or leffe, highway to Cap^t Cookes farme northeaft, Roger Shawe north, his owne medow West & m^r Henry Dunster west, Richard Jackson & the Comon southwest.

More vppon the Rocks fyften Acr on the northeaft fide of the path towards Capt Cookes ffarme beinge bounde wth the Comon round besides.

8th of (3) 1648

[132] ROBERT HOLME Bought of Andrew Stevenfon, ffoure Acr of Land more or leffe in the new west-field, Gregory Stone southeaft, Roger Bancroft northeaft, high-way fouthwest & northwest.

17th 3th mo. 1648.

THOMAS BRIGHAM Bought of William Hamlett, ten ac^r of land in fresh Pond medow abutt. William Holman, Nathaneell Sparahauke

John Doget, Richard Champnis, Sufan Bloget, & William Man, north West, the greate swampe fouth east, Widow ffisher fouwest.

11 June 1648

JOHN JACKSON Bought of Samuell Philips, three Acr^e & halfe of meadow more or lesse, on the south side of Charles river, his owne meadow east, Charles river north Comon high-way south, m^{rs} Elifabeth Philips West

9:th of y^e 8th mo. 1648:

EDWARD GOFFE Bought of Thomas Danforth six ac^r & halfe of land more or lesse, his owⁿ land north east & south east, John Rufsell Nor east, the Town land Norwest, & fouthwest Tho: Danforth south West & Nor West. pvided allwaies Tho: Danforth referueth to him= self & Heires for euer, all the Wood & Timber upon the fame, (excepting onely some young trees unmarked) with free passage & liberty to fetch of the fame

THOMAS DANFORTH Bought of Edward Goffe foure acres & a halfe of land more or lesse in Cambridge little Wigwam Necke: viz: marsh land: m^r Samuell Shepard fouth west, & fouth east. Elder Champnis Noreast. William Cutter & his mother on ye Norwest:

THOMAS DANFORTH Bought of John Gibson, fixtie acre of land more or lesse, uppon the Rocks nere alewife meadow; his owne land on ye east. Charlstowne line on ye North, & the Comon Round besides.

THOMAS DANFORTH Bought of Thomas Chesholme thirty & six acre of land more or lesse, uppon the Rocks neere alewife meadow, Edward Michelson on the south West, m^r Edward Parks on ye North-west. Concord high way on ye North east, & the Cowe Comon fouth east.

THOMAS DANFORTH Bought of Nicholas Withe forty & eight acre of land, uppon the Rocks neere alewife meadow, m^r Joseph Cooke on ye south the Comon east & west, Tho: Brigham North.

It more forty acre, nere adjoineing, tho: Brigham East. John Gibfon West. Charlstowne line North, the Cōmon fouth.

¹⁶⁴⁷/₁₆₄₈ [133] Lands layd out, to feverall of the Inhabitants of the Towne on ye fouth side of Charls riuier.

on the North side of the high way to Roxbury from Watertown mill :

	ac ^r :	
John Jacfon ten acres	10	— 00
Renould Bush ten acres	10	— 00
m ^r Edward Jacfon 6. acres for Redfins house	06	— 00.

on the fouth side the high way.

	ac ^r .	
m ^r Edward Jacfon, adjoneing to his owne Raile	11	— 00
Will. Clemance fenio: ^{ten ac}	10	— 00

more layd out to Richard Parke, eleuen acres, abutting
 uppon m^r Jacfon land east & west, & the high way to
 dedham passing through it } 11 — 00

more layd out of the Waste land towards Dedham on ye West side of the high Way.

To. John Betts. feventy and two acres.

abutt. on m^r Jacfons ffarme: & Tho: Danforth on ye North. —

JOHN COOP. fourteen acres.

M^r EDMUND FFROST twenty foure acres.

M^r JOHN GLOUER. one hundreth fifty & foure acres. Thomas Parishes land abutteth against these thre lotts on ye east, & the high way to m^r Haines farme passeth through them.

on ye east side of the high way to dedham.

JOHN COOP: feauenty acres. being Bounded. Tho: Parish on the fouth: the line of m^r Sparahauks furthest deuision, & Cōmon land on the east. Tho: Danforth on the North. high Way to dedham, on the West.

WILLIAM CUTTER sixty acres, Thomas Parish North John Glouer west. John Stedman south. Comon east

more layd out to Mathew Day: for the house that was Good: Aldis: fifty acre of land. m^r Edward Jacson north. Rich Parke east. John Glouer & Comon land south. Comon west:

more to Richard Parke to make up his full deuifio for his owne house 13: ac^r: adjoininge to the west end of the lott he bought of John Betts:

JOHN STEDMAN eighty acres Will. Cutter north. Comon Round besides:

11th 10th 1648:

[134] JOHN COOPER, sould to Tho: Danforth on the south side Charles Riuer, eighty and foure acres of land, lÿng in two seuerall percells seauenty acre, being bounded. Tho: Parish on the south, m^r Sparahauke, on the east Samuel Hide North, High way to Dedham south.

more fourteen acres, Richard Parke North, m^r Edmund frost West, John Glouer south Tho: Parish east:

memd: sould by Tho: Danforth to John Jacson the aforementioned Eighty and foure acres of land, which he bought of John Cooper according to the severall abutments more or lesse

12 of (10) 1648

M^r HENRY DUNSTER Bought of Roger Bancroft the 9th of June 1648: Three Acr & halfe of Land, In Monotamyne playne, Abutt ffancis Moore East, Richard Jackson West, Charstowne lyne north, Comon south.

ANDREW STEVENSON bought of Thomas Crosbye one dwellinge house, wthin the Towne, wth about halfe a rood of ground wth the purtenes therto belonging sometyme in the pofession of Marke Pierce Edward Collins North & East, Crooked street West, Backe-lane south.

1648 [135] Lands layd out, on the Rocks, on the North side the River

Impr. To Thomas Brigham: Seventy two acr^s Charlestowne line on the north. Cow Comon East.

To Nicholas Withe, the lott drawne by Tho: Skidmore, forty & eight acr^s; Thomas Brigham on the north.

To m^r Joseph Cooke, for the house y^t was Cap^t Patriarcks, forty Eight acc^s. Nich. Withe north. highway S.

To Nicholas withe for his owne house forty eight acc^t. Thomas Brigham East. Charlestowne line north.

To Jno. Gibson Sixty acc^t Nicholas Withe east. Charlestowne line north.

To Thomas Chesholme thirty & six acc^{rs}. high way to Concord north. Cowe comon East.

To Edw. Parkes, for Cap^t Cookes house, Seventy & two acc^s. highway to concord north. Thomas chesholme East.

To Edw. Michelson Sixty & foure acc^t Thomas chesholme north. Edw. parks west.

To Edw. Winship, for his owne house ninety & Six acc^s. for Thomas Marritts house, Eighty acc^t. for Jno. Russells house, Sixty foure acc^{rs} the whole being two hundred & forty acc^s. & is bounded. Edw. parkes East Comons west. Robert Holmes northwest. wth allowance for all high wayes throw the Same.

To Robert Holmes, one hundred & foure acc^s. Edw. Winship East. Goulden moore north. & the Comon West.

To Goulden moore forty acc^{rs} Robert Holmes southwest. Richard Jackson north. meadowes East. & the Comon else where.

To Jno. fissington forty acc^r. Beare Swamp north & east. Edw. Goffe West.

[136] To Richard Jackson Eighty & one acc^{rs}. compassing the meadow form granted him by the Towne, the Comon Surrounding the Same according to marked trees & stakes

Layd out to Thomas Hamond Vincent Drufse & Jn^o. Parker the land between their farme & the high way before their houfes, in leiu of the Damage they Susteine by the High ways, that rune throw yr lands: Jno. Parkers being inclofed his pt yrof & Seperate from ye rest, agft his owne land, & the referdue to be divided equally between Thomas Hamond & Vincent Drufe.

Entred at a towne meeting 14—(4) 58. By Thomas Danforth :

1659. Layd out 100 acc^{rs}. being pt of ye farme granted by the Towne to mirs Crosbeys houfes; & is bounded wth Thomas Wifwalls land South East m^r Haynes pond & farme South west. & the Comon north west. — —

Shaw Shine March. 31. 1663.

m^r
Mitchels
farme.

Rev. m^r Mitchell
was ordained 1649.
he died July 9,
1668 Æt. 43.

Mathers. Mag.

Layd out to the Reu^d m^r Jonathan Mitchell, five Hundred Accrs of Land on Shaw Shine River, and is bounded on ye north east. with the farme of ye Wor^l Cap^t Daniel Gookin. on the South East with Woburne Line, and elce where Surrounded by the Comons of the Said plantattōn. The Said farme Extending vpward on the Said River as High as the falls, & somewhat more. & encompassing that peece of meadow on Woburne line that Goodm Wright now occupieth, and at the north West end is bounded by a brooke, that Runeth into m Winthrops meadows, taking some part of the brooke into ye farme, according to a line of marked trees, and the Westerly corner

[137] corner of the said farme doth Joynē to m^r Winthrope meadows, and on the north east side above Capt. Gookins farme, the bounds is a brushy meadow not taking the said meadow into the farme.

Layd out to ye Wor^d Cap^t Daniel Gookin Esq^r one hundred & fifty Acc's of Land, & is bounded with the farme of the Reud m^r Mitchell on th' east, & South east, & m^r Winthrope meadow on the South & the most Easterly corn^r of m^r Winthrope meadow on the West. and elce where the Comons Sorrounding, taking into the same all that meadow that Joyneth to m^r Winthrope long meadow or will otherwise fall with in the compafs of the above named bounds.

By order of the Select men of Cambridge.

Thomas Danforth.

John Fisenden:

Entred, Aprill. 1st. 1663.

By Thomas Danforth. Cl:

Jno. Adams
farme
1664

Layd out vnto John Adams a farme of one hundred and Seaventen acres by him purchased of Golden Moore, and is scittuate on the waste Lands in the 7th. mile, & bounded, on the northeaft with widow Rufsells farme that was purchased of Ri: Jackson. on th' east with Alewife meadow. on the South Joseph Homes, on ye West with comon land. on ye nor. west wth m^r pelhams farme, with allowance for the great rode highway that leads to Concord. Surveyed by David Fisk, at ye appoyntm^t of L^t Edw. Winship, by ye order of the Towne. and allowance for the highway that leads to mathew bregdis farme.

[138] Lands layd out on the South Side Charles River.

1662

In the first division

Robert Holmes	foure acres
Widow Banbricke	One acre and a halfe.
Edward Shepard	Two acres & a halfe
Richard Jackson	foure acres.

PROPRIETORS' RECORDS.

141

Daniel Cheavers Two acres & a halfe.
 Robert Browne two acres & a halfe.

All these haue allowance made them for a high way to run crofs them.

In the Second Squadrant.

Widow Broadifh two acres
 John Goave Three acres
 Jonathan Padlefoote Two acres & a halfe.
 Willm Towne Two acres & a halfe.
 m^{rs} Dunfter Three acres
 John Shepard Two acres & a halfe.
 Robert Stedman Three acres
 Edw. Hall Two acres
 Edw. Winship Six acres
 Widow Prentice Two acres
 Widow Cane Two acres
 Jno. Swan Three acres
 m^r Andrew Three acres
 Philip Cooke foure acres
 Willm Man Three acres
 Jno Greene Two acres & a halfe
 Francis Whitmore Two acres

In the third Divission

m^r John Stedman Six acres
 Jno Taylor two acres
 Thomas Longhorne three acres
 Thomas Oakes Two acres
 Samuel Greene Three acres
 Widow Hancock one acre & a halfe.
 Widow Hastings foure acres
 Jerath Bowers One acre
 m^r Elijah Corbet foure acres
 Jno. Browne two acres
 Thomas Swcetman two acres
 m^r Edw. Jackson foure acres

In the fourth Division

Nicholas Withe three acres
 m^{rs} Reana Daniel two acres

Jno.

[139]

John Marritt Two acres and a halfe
 Willm. Bordman Two acres and a halfe
 Gilbert Crackbone Three acres
 Robert Parker Three acres
 Thomas Hall Two acres
 James Hubbard one acre & a halfe
 Richard Eccles Three acres.

All these haue allowance made them for a high way to go crofs their lotts in such place as may be most conveneent.

In the fift division

Edward Michelson Three acres
 Thomas Chesholme five acres
 Zach. Hicckes two acres & a halfe.
 Jno. Gibson three acres
 Widow Beale two acres.
 Widow Greene two acres & a halfe
 Andrew Stevenson two acres & a halfe
 Humph. Bredfha one acre & a halfe
 Willm Manning three acres
 Mathew Bridge three acres
 Willm Bull two acres
 Roger Bucke two acres
 Thomas Danforth five acres

In the Sixt division

Elder Froft Six acres
 Widow Holman two acres
 Francis Moore Jun^r three acres
 George Willowes two acres & a halfe.
 Deacon Stone foure acres
 Jno Fifiden foure acres

Francis Moore Sen ^r	two acres
Willm Pattin	three acres
Peter Towne	two acres & a halfe.
m ^r Edm. Angier	Six acres
Richard Cutter	Three acres
Abram Errington	four acres

In the Seaventh Divission

Daniel Kempster	two acres	Willm
---------------------------	-----------	-------

[140]

William Dixon	three acres
Richard Francis	two acres & halfe.
Walter Haftings	three acres
Abram Holman	three acres
Thomas Marritt	three acres
Thomas Danforth for Ri: Hafsuls farme }	Six acres
The Colledge	three acres
Widow Halls houfe :	two acres

mem^r: between this and the 6th. Division a highway doth rune to be taken out of both divisions indiferently. for wth allowance is made to them.

In the Eight Divifion.

John Jackson	three acres
Thomas Fox	four acres
Widow Ruffell	four acres
Elder Champney	three acres
Jno Adams	two acres
Jno Watfon	three acres
Jonas Clarke	seven acres
John Cooper	four acres
Jno Bowtell	two acres & halfe
Widow Scill	two acres
Willm Barratt	two acr & halfe
Steven Day	two acres

mem. All the high ways above are allowed two rod wide.
Alfo throw m^r Stedmans lott allowance is left for a high way

To Cap^t Daniel Gookin twenty acres
 To m^r Jonathan Mitchell twenty acres

To Herbert Pelham Esq^r is granted the propriety of 20 acres of the 100. acres, vizt. the wood & timber thereof. w^{ch} in his grant of ye land was to ly com̄on to the Towne.

the Said twenty acres to be layd out at the South end of the Said 100 acres.

[141]

on Strawberry Hill is granted & layd out

To m^r Charles Chauncey Six acres,
 To Deacon Bridge Six acres
 To old Goodm̄ Bush Two acres.

Granted from of the wood, of m^r Pelhams 100 acres,

To Andrew Belcher Six acres to ly at the north end thereof.
 To Samel Goffe. Six acres to ly adjoyneing to Andrew Belcher.

[142] feb 27th 1664 And march the 27th 1665 :

Granted by the Towne thefe Sevrall lotts as followeth, and also agreed that the interest of each perfon in the Cow com̄ons shall be in proporttōn with the number herein inferted, and that no more proprietors shall be allowed without a unannimous consent.

Also that the Cow com̄on shall never be divided into propriety vnles there be a unanimous consent of the proprietors.

also that no dry cattle shall be put thereon except such as are for labo^r:

Also that no perfon shall allow any to put on the com̄on vpon their interest, any cattell w^tsoever. vnles they y^t put y^m on be Inhabitants of the Towne.

Also that the Select men for the time being shall haue the ordering & disposing of such com̄ons as are not made v^se of by the owners thereof, and that the owners thereof shall not haue above foure pence p ann for a Cow com̄on.

Also before the drawing of the lotts tis by all the proprietors agreed & conditoned, That whereas a two rod High way is to be left between each division, the goodnes where of is inc'teine It shall be lawfull for the Towne after the measureing of the severall lotts to determine the High wayes as shall be found most convenient, and to passe with it crofs any mans lott as shall then be found most meet, and such as shall thereby haue any land taken from them, shall haue recompence in ye land at ye end of ye lotts, that is left for ye highway.

The order of the lotts, and the number of acres, together with the interest of each person in the Cow comon is as followeth.

Lott.	1. John Taylor . . .	fiften . . .	acc's. & Two cow comons
	2. Robert Stedman . . .	Twenty . . .	acc's. & Three cow comons
	3. Widow Scill . . .	Ten . . .	acc's. & Two cow comons
	4. John Cooper . . .	Thirty . . .	acc's. & foure cow comons
	5. Richard Eccles . . .	Thirty . . .	acc's. & Three cow comons
	6. Reighnold Bush . . .	Ten . . .	acc's. II — II — II — II.
	7. Cap: Dan: Gookin . . .	Twenty . . .	acc's. & Three cow comons
	8. Samuel Greene . . .	Twenty . . .	acc's. & Two cow comons
	9. Daniel Cheavers . . .	Twenty . . .	acc's. & Two cow comons
	10. Abraham Holman . . .	Ten . . .	acc's & Two cow comons
	11. Roger Bucke . . .	Ten . . .	acc's & Two cow comons
	12. Abram Errington . . .	Thirty . . .	acc's & Three cow comons
	13. Peter Towne . . .	fiften . . .	acc's & Two comons —
	14. Thomas Cheny . . .	Ten . . .	acc's. II — II — II — II.
	15. John Swan	Twenty . . .	acc's & Two comon

16th.

[143]

16. Daniel Andrew . . .	Ten . . .	acc's. & one cow comon.
17. Willm Dixon . . .	Twenty . . .	acc's & Two comons
18. John Greene . . .	Twenty . . .	acc's & Two comons
19. m ^r John Stedman . . .	Eighty . . .	acc's & Six comons
20. James Cutler fen: . . .	five . . .	acc's II. II. II. II.
21. Thomas Chefholme . . .	Sixty . . .	acc's & five comons.
22. Mathew Bridge . . .	Thirty . . .	acc's & Three comons
23. Philip Cooke . . .	Thirty . . .	acc's & Three comons
24. James Hubbard . . .	five . . .	acc's & one comon
25. Andrew Belcher . . .	fiften . . .	acc's II. II. II. II.
26. John Bowtell . . .	fiften . . .	acc's & Two comons
27. John Goave . . .	Thirty . . .	acc's & Three comons

PROPRIETORS' RECORDS.

28	m ^r Edm. ffoft	Twenty	acc's & Two comons
29	m ^r Jonath. Mitchell	fifty	acc's & foure comons
30.	William Healy	Ten	acc's II. II. II. II.
31.	Herbert Pelham, Esq ^r	fifty	acc's & five comons
32.	Widow Holman	Ten	acc's & two comons
33.	Colledge.	Thirty	acc's & three comons
34.	Willm Barrett	Twenty	acc's & two comons
35.	Nath. Hancocke	Ten	acc's & one comon
36.	Samuel Hastings	Twenty	acc's & two comons
37	Jerath Bowers	Ten	acc's & one comon
38.	Joseph Mirriam	Twelve	acc's & a halfe acc ^r .
39.	Willm Michelfon	five	acc's II. II. II. II.
40.	Nicholas Withe	Twenty five	acc's & three comons.
41.	Thomas Longhorne	Thirty	acc's & three comons
42.	Walter Haftings	Thirty	acc's & three comons
43.	Willm Pattin	fiften	acc's & two comons
44.	John froft	five	acc's & one comon.
45.	Gilbert Crackbone	Twenty	acc's & three comons
46.	Robert Browne	fiften	acc's & two comons.
47.	Thomas Browne	Ten	acc's II. II. II. II.
48.	Gregory Stone	Thirty five	acc's & foure comons
49.	L ^t Edw. Winship	fifty	acc's & five comons.
50.	Willm Bull	Ten	acc's & one comon.
51.	John Gibfon	Twenty	acc's & three comons
52.	Widow Kufsell	fiften	acc's & two comons.
53.	Jeremiah Holman	five	acc's II. II. II. II.
54.	ffrancis Moore Sen ^r	twelve & halfe	acc's & one comon.
55.	Thomas White	five	acc's II. II. II. II.
56.	John Shepard	Twenty	acc's & two comons.
57.	Thomas Danforth	fifty	acc's & foure comons.
58	David Stone	Ten	acc's II. II. II. II.
59.	m ^r Charles Chauncey	fifty	acc's II. II. II. II.
60.	Robert Parker	Twenty	acc's & Two comons
61.	Thomas Oakes children	Ten	acc's & Two comons.
62.	Edw. Shepard	Twenty five	acc's & two comons.
63.	Justin Banbricke	Ten	acc's & one comon.
64.	John Watfon	Twenty	acc's & two comons. and a halfe.
65.	Daniel Kempfter	fiften	acc's & two comons.
66.	Thomas Ross	five	acc's II. II. II. II.
67.	Thomas fox	Twenty five	acc's & three comons
68.	Samuel Andrews	Twenty five	acc's & two comons
69	John Paulfrey	fiften	acc's & two comons

Thomas

[144]

70	Thomas	Danforth . .	forty . . .	acc's
71	Thomas	Danforth . .	Sixty . . .	acc's & Six comons
72	William	Towne . . .	fiftene . .	acc's & two comons
73	Jonas	Clarke . . .	Twenty . .	acc's & one comon & a halfe.
74	Widow	Beale . . .	Twenty . .	acc's & two comons
75	John	Holmes . . .	forty . . .	acc's & foure comons
76	Daniel	ffarrabas . .	five . . .	acc's II. II. II. II.
77	m ^r Elijah	Corlet . . .	Thirty . . .	acc's & three comons
78	Willm	Bordman . .	Twenty . .	acc's & two comons
79	John	fisenden . .	Thirty . . .	acc's & three comons
80	ffrancis	Moore Jun ^r	Twelve & halfe	acc's & one comon & halfe
81	Richard	Jackson . . .	Thirty . . .	acc's & three comons
82	Cap ^t Daniel	Gookins . . .	Twenty . . .	acc's & two comons
83	Beniam	Crackbone . .	five . . .	acc's II. II. II. II.
84	Joseph	Scill . . .	Ten . . .	acc's II. II. II. II.
85	Jonath.	Remington . .	Twelve & halfe	acc's & two comons
86	Ifacke	Sternes . . .	five . . .	acc's II. II. II. II.
87	Nath.	Greene . . .	fiften . . .	acc's & two comons
88	m ^{rs} Eliz :	Dunster . . .	Twenty . . .	acc's & two comons
89	Samuel	Reyner . . .	Five . . .	acc's II. II. II. II.
90	Richard	Cutter . . .	Twenty . . .	acc's & two comons
91	Samuel	Stone . . .	Twelve & halfe	acc's II. II. II. II.
92	Samuel	Goffe . . .	Forty . . .	acc's & foure comons
93	John	Bridge . . .	Thirty five . .	acc's & foure comons
94	Richard	Woodes . . .	Five . . .	acc's II. II. II. II.
95	Edward	Oakes . . .	Twenty five . .	acc's II. II. II. II.
96	Herbert	Pelham Esq ^r	Sixty . . .	acc's & Six comons
97	Richard	Robbins . . .	Thirty . . .	acc's II. II. II. II.
98	Edward	Hall . . .	fiften . . .	acc's & two comons
99	Steeven	Day . . .	fiften . . .	acc's II. II. II. II.
100	Humph.	Bredfha . . .	five . . .	acc's II. II. II. II.
101	Richard	Hassull . . .	fiften . . .	acc's II. II. II. II.
102	John	Jackson . . .	Twenty . . .	acc's II. II. II. II.
103	m ^r Joseph	Cooke . . .	Thirty . . .	acc's & foure comons
104	m ^r Richard	Champnye . .	Forty . . .	acc's & two comons
105	m ^r Nathaniel	Sparhauke . .	Forty . . .	acc's II. II. II. II.
106	Andrew	Steevenson . .	Twenty . . .	acc's & two comons
107	Willm	Manning . . .	Twenty five . .	acc's & two comons
108	David	ffiske . . .	Twelve & halfe	acc's & II. II. II. II.

Samuel

[145]

109	Samuel	froft . . .	five . . .	acc's	II. II. II. II.
110	Richard	Dana . . .	Ten . . .	acc's	II. II. II. II.
111	Robert	Wilson . .	five . . .	acc's & one Comon.	
112	m ^r Edmund	Angier . .	Eighty . .	acc's & foure comons.	
113	Zachary	Hickes . .	Twenty . .	acc's & Two comons	
114	m ^r Edward	Jackson . .	Thirty . .	acc's	II. II. II. II.
115	Robert	Broadish . .	Twenty . .	acc's & Two Comons	
116	John	Macoone . .	five . . .	acc's	II. II. II. II.
117	Thomas	Hall . . .	fiften . . .	acc's & Two comons.	
118	James	Prentice . .	nine . . .	acc's	II. II. II. II.
119	Thomas	Swœtman .	fiften . . .	acc's & Two comons	
120	mirs	frofts houe .	Ten . . .	acc's & Two comons	
121	Henry	Prentice . .	Ten . . .	acc's & Two comons.	
122	Joseph	Russell . .	five . . .	acc's & one comon	
123	Edward	Mitchelson .	Forty . . .	acc's & foure comons	
124	Willm	Clemance fen	Ten . . .	acc's & II. II. II. II.	
125	ffrancis	Whitmore .	Twelve . .	acc's $\frac{1}{2}$ & one comon & halfe	
126	Widow.	Cane . . .	fiften . . .	acc's & Two comons	
127	Thomas	Andrews . .	Twenty . .	acc's & Two comons.	
128	Justinian	Holder . .	Ten . . .	acc's	II. II. II. II.
129	Mathew	Bridge . .	Twelve . .	acc's & halfe	II. II. II.
130	Richard	ffrancis . .	fiften . . .	acc's & Two comons.	
131	John	Marritt . .	fiften . . .	acc's	Two comons.
132	George	Willowes . .	fiften . . .	acc's & two comons	
133	John	Addams . .	Twelve . .	acc's $\frac{1}{2}$ & one comon & halfe	
134	Thomas	Prentice . .	nine . . .	acc's	

Mem. this last lott of Thomas Prentices being omitted in the entry, muft be brought in, in its pper place, & the following lotts advanced. II.

cow comons in all 204

Thefe entreyes above, were examined by the Select men, the 20th of novemb. 1665.

cow commons in all 238 $\frac{1}{2}$

[146] In the yeere 1662 theare was feuerall lots layed out to the Inhabitance of the towne on the fouth fide of Charles Riuer) but vpon a wronge Information of the line of m^r Androwes farme, theare was fome of the land belonging to fay^d farme layed out in fome of thofe lots the propriators of theafe lots are thofe heare exvrefed John Holmes 4 akers Edwarde sheapard 4 akers m^r Edmond Angier 4 akers: — Daniell

Cheauer 2 akers and a halfe: — Robert browne aboute an aker and halfe: —

Granted to theafe perfons for fattiffaction as followeth — in the yeere 1669 —

granted to m^r Edmond Angier three akers of fwampe beyonde meno-time towards millis ware adjoining to his owne land he had theare before) on the east) wood lots north) the brooke fouth) and A high way Runing atwhart It of twoo rōds broade to m^r danforths Iland —

granted to Rober browne one Aker and A halfe of fwampe m^r Angier on the west wood lots North brooke fouth —

Granted to Edward Sheaperd fue akers allmost three akers layed out to him of fwampe and vpland of and by the greate fwampe neere watter towne line —

and fomthinge more then twoo akers of fwampe in the oxpastur the lots in the great fwampe fouth the highway into the freshpond meddow north —

Granted to John Holmes fue akers Layed out to him almost three akers of fwampe and vpland Joining to Edward fheard neere water towne line and A high way left betwene them and the lots in the great fwampe —

and something more then twoo akers of the great fwampe in the oxpastur) the highway into the fresh pond medow fouth Common fwamp north —

Layed out to daniell Cheauer twoo akers and A halfe of fwampe in the oxpastur the highway into the freshpond medow fouth the brooke west Common fwampe north and East —

at a metting of the select men 12 (8) 1668 m^r Richard Champnis appeering before the select men and theare resigned vp all the Intrest in the house right that appertained to william wadsworth vnto his sonne Inlaw John Haftins and theare being noe fwampe formerly granted to the sayd right John Haftins pleading for the fame before the select men th 16 (10) 1670 It was granted to him an aker and halfe of the fwamp on the north side of the path into the freshpond medow next to Daniell Cheauers land runing from the vpland vnto the Riuer — —

this grant is made voyde that is to John Haftins [] 1682

John
Marrit

[147] In the yeere 1677 John Marrit appearing before the select men to treat with them about the highway that runs by his land in watertowne bounds that leade to the freshpond the way being fume part of It in wet and swampe ground the select men did agree with him that hee providing A fufishent way through his land for horse and Cart hee should haue the vse of the other high way against his land to be at his dispose —

Nicholas
fishington

Alfoe John fishington made an Agreement with the select men to allow A fufishent way through his land leading to the freshpond for which hee was to haue the highway against his land and was alfoe to maintaine the gate by watertowne line which agreement was afterward againe Renewed by Nicholas fishington with the select men to performe the same —

An order made and published by the select men About the fortification timber 15 (8) 1677

whereas there was an Agreement and publicke vote of the towne that the timber brought for the fortification be Improved for the filling up A part of the brigd and that the select men doe forthwith take Care for the Efecting of the same they thearfore prohibit all persons from taking away any part thear of wheather set vp or lying upon the ground and If any shall without order from the select men take any of It away they shall forfeit for euery peice thearof sixpence the one halfe to the Informer and the other halfe to the towne —

published th 18 (8) 1677 by the order of the select men

In the yeere 1678 in the first month the select men went to settell fume highways on the fouth side of the riuier

first they staked out the Country highway fower Rod wide of the fouth side of goodman mans lot alis John Jackfons and marked out th highway of two Rod wide at the East End of the sayde lot of goodman mans up to the Country Rode that leade to watertowne mill from Rockfbery —

Alfoe they fet out the high way of two Rod wide on the fouth fide of Nathanill fparhaukes land and the hundreth Akers belonging to Elder Champne vnto the Common land next to M^r danforths farme —

Alfoe they layed out the way that rune betwene Nathanill fparhaukes land and goodman Cheaus land vp to Rockfbery highway —

At a publicke Meeting of the Inhabitance of the towne of Cambrigd propriators in the Common March 17th 1678

79

the Request of Nathanill Hancoke and william barrit being moued to the Inhabitance of the towne to fell them the peice of fwampe lieng betwene theare land and the Coledge land It was put to Vote and granted to them by A publicke vote of the towne) alfoe It was Committed to the felectmen to make fale of It to the fayde Nathanill Hancoke and william barrit

the acte of the felectmen About the fayde Land

vpou fume further Confideration of the felect men and the motion of fume other perfons for a part in the fayde land Namely famuell Gibfon the felect men did Request m^r Oakes and m^r Maning to Confider what might bee Necifary for his accomodation of his trade and to ftake out the fame

turne ouer

[148] the Returne of m^r Oakes and m^r Maning

May th firft 1679.

we being Appointed by the felect men upon the fale of the fwampe betwene Nathanill Hancok and william barrit to meafure the whole and to ftake out what part of It famuell gibfon fhould haue hee allowing by the Rod according as they giue for It) wee finde the whole to bee About fixteene Rods of ground which at forty fhillings the whole amounteth to two fhillings fix pence pr Rod wee haue accordingly ftaked out two Rods to famuell Gibfon in the Corner next to his pits for his trade upon Condition that famuell gibfon doe forthwith pay five fhillings in money and make up his part of the fence betwene him and william barrit or in Cafe the fayde famuell Gibfon doe faile and not performe the Conditions

then Nathanill Hancoke and William barrit are to haue the whole fixteene Rods more or lefe which is fignified by vs

William Maning
Edward Oakes

Memorand that francis More and thomas Androwes haue made a Change of nine Rods and fower feete of fence that fence which was francis Mores) but upon the Change is now thomas Androwes) ly upon Jonfis hill adjoining to m^r stedmans fence at the north end of It and samuell stones fence It Joine to the fouth end of It) and that which francis more pofes In lue of It being nine Rod in the oxe pafTUR that Joine to his owne fence at one end and danill Cheauer at the other end the faide fence on Jonfis hill did formerly belong to A lot that was formerly Jofeph Hacks) and the faide fence in the oxpaTUR did belong to a lot formerly guy banbricks and Now thomas Androwes

Memord that Jacob Amfdell agreed with the felect men to Repayer the glas of our meeting houfe for ten fhillings) and to keepe It In Repayer for feauen yeere following for fiteene fhillings A yeere his pay to be in Cafh or Corne at money price and the feauen yeere to begin at the firft of May in the yeere 1681

Cambridge y^e 10: 12: 1672

The proprieto^r of the pine Swamp feild, appearing before the Select men, declared that they had agreed that a hye way of two rods wide, formerly lyeing between Edward Hall & William Mans houfe, is now layd out between Edward Hall & Robert Parkers, & is lyeing on the North fide of the ffence of the said Halls land, begining at the Comon and Continueing vntill it come to the Easterly fide of the Said Parkers & Halls land, and Continue as formerly layd out; The proprieto^r that agreed to alter this High way as is above exprefsed are af followeth:

Thomas Danforth Esq^r
Robert Parker
Edward Hall
Walter Hafting

[149] the fettlement of the fence against the Necke of land made and agreed upon by the order of the felect men in the yere 1645 the Comitty for the fame
 Edwarde Gofe m^r Collins and thomas Marris

the fence deuidid for about three akers for one pole of fence
 Imprimis to m^r Houghs farme foe far as the extent of his owne land to charlstowne owners of the field adiafient It is agreed by mutiall Content that theare part of the faide fence shall bee together adioneing to m^r Houghs farme that is to fay the one halfe of the partion line betwene the faide fields

Next to Charles towne fence was layed out the remainder in order as followeth — — —

Imprimis

- 1 to land belonging to m^r thomas Danforth, thirty nine Rod and fower foote
- 2 thomas parish eight Rod wanting one foote
- 3 herbert pelham Esq thirty fiue Rod
- 4 John stedman nine Rod and fiteene foote
- 5 Robert stedman three Rod fower foote and A halfe
- 6 heazekiah Vufher Eleuen foote
- 7 thomas Marris Eleauen foote
- 8 John bregd fiue Rod and fiue foote
- 9 Edmond Angier one Rod and thirteene foote
- 10 herbert pelham Esq twenty eight Rod
- 11 Cap^t Gorge Cooke sixteene Rod wanting one foote
- 12 m^r Joseph Cooke thirty and two Rod
- 13 widdow Cutter one Rod fixe foote and three qarters $\frac{3}{4}$
- 14 Robert sanders fiue Rod and fiue foote
- 15 m^r sparhauke fix Rod twelue foote
- 16 Robert holmes Eight Rod
- 17 Elder Champne Eight Rod
- 18 Robert bradish eleuen Rod and fiteene foote
- 19 william Man one Rod fiue foote
- 20 william Cutter fower Rod ten foote
- 21 william Wilcoke two Rod and eight foote
- 22 Ann Crosby three Rod wanting one foote
- 23 Richard parkes three Rod wanting eight foote

- 24 thomas Chesholme one Rod and twelue foote
- 25 Edward winship fower Rod
- 26 m^r samuell shepard fourteene Rod
- 27 m^r Edward Collins sixteene Rod and two thirds $\frac{2}{3}$
- 28 thomas beale six Rod
- 29 m^r thomas danforth ten Rod
- 30 Goldin More six Rod — ouer plus three Rod and Eight foote

Edward Gofe declaring that hee had forgot his owne share of fence (his land In the Neck being 210 akers) hee desired to maintaine the Necke gate by his houfe and all the fence anent the highway

this accout of the fence was giuen in by m^r thomas danforth to the felect men in the year 1681

7th of the 6th mo: 1648

[150] theafe presents witnes that thomas brigham of Cambrigd hauing A percell of land about three akers more or les adioning to the west field in Cambrigd bounds being bounded watertowne high way to the fresh pond south west great swamp north Robert parker East: hee doth freely Resigne up all his right and Intrest in the same into the hands of the townsmen from him and his for euer upon Condition that they foe dispose of It as that Care be made to maintaine the fence that is layed upon that land to beare and secure the faide thomas brigham from all future damagis theareby

In the prefence of
 Roger bancroft
 Jonathan bower
 thomas danforth

his T marke
 thomas brigham

this land the towns men doe Afigne to thomas Marris upon Condition hee make the fence

11th 10th mo 1648

thomas Marris Resigned up this land againe into the towns hand.
 the note of theafe acts put upon the file

27 (12) 1681

At A publicke meeting of the Inhabitance of the towne — — —

Voted on the firmatiue that the land that ly Common Nere Noah wifwals If Committed to the felect men to make fale of It and dispoſe of the pay for the townes vſe — — —

granted to widdow Rolfe to make A dam about the old mill pond to keepe water in for to acomadate the mill with water

granted to deacon walter haſtins a peice of land of the Common fouthward from the place wheare his houſe ſtood

14 (12) 1681

the Returne of ſamuell Champne and walter haſtins Concerning the highway they ſtaked out on the fouth ſide of the Riuer ———

wee whoſe names are vnder written being appointed by the felect men to ſtake out the highway betwene m^r pelams farme and the ſmall lots on the fouth ſide the Riuer in the marſh we began at the Riuer and ſtaked out ſower Rods wide betwene m^r pelam and danill Cheauers marſh the bredth of danill Cheauers lot againſt the highway which was ten Rods, (and John ſtedman Jun^r his lot was fiſteene Rods wide) and Nicolas fiſhingtons lot was ſeauen Rods wide, and lewtenant greens lot was ſeuen Rods wide and petter townes lot was thirty eight Rods wide and when wee weare paſt theaſe lots we Came to A Creeke and then againſt Richard Robins lot we ſtaked out the highway ſix Rods wide and ſoe Continued along by m^r Angiers marſh untill wee Came to m^r pelams Corner then the line turned ſouthward and from that Corner wee meaſured ſix Rods and ſoe Continued the way ſix Rods wide to m^r Angiers orchyard and along betwene m^r danforths farme and m^r Angiers orchyard to the open way ———

walter haſting
ſamuell Champne

this highway aboue mentioned is let
for the yeere 1682 to thoſe here after named

to danill Cheauer against his lot for 00 — 00 — 09
 to Zacariah hickes that is John stedmans for 00 — 01 — 00
 and to lewtenant green for 00 — 00 — 06
 and to Nicolas fishington for 00 — 00 — 06
 and to petter towne for 00 — 02 — 00
 and the Remainder of the highway let to }
 Androw bordman and famuell gibson for } 00 — 10 — 00

[151] a cobby of the Returne made by famuell stone and dauid fiske and Mathew bregd Concerning the bounds of A part of the farme that formerly was Roger shawes

wee whose names are heere vnder written being appointed by the select men as A Comitty in the townes behalfe to lay out to the propriators that meddow formerly granted to Roger shaw according to his grant It hauing neuer beene heretofore done by any Comitty in the townes be halfe wee haue according to the grant laide to them that meddow being one Intire medow Containing by Estimation fower score akers more or les which is A medow not far from Concord bounds and Joineth to the North End of A great swamp which is hed of part of shawshin Riuer and this is by us marked Rounde that medow where it is next the Common with this marke **M** with A markin oyrn on that side of many of the trees next the medow) the propriators being with us and Consenting to what wee haue done — — —

and this If our Returne to the towne

famuell stone fen^r
 dauid fiske fen^r
 Mathew bregd fen^r

Aprill 14th 1682

14 (2) 1682

At A publicke meeting of the propriators of the towne granted to walter hastins on the Common against his yarde that was before his house three Rods and fve foote southward and East and West in length fve Rode that was set out by the select men the tweluth of May 1682

9 (8) 1682

At A meeting of the felect men

John Hastins hauing granted the priuilegd that did belong to Elder Champnes houfe that did fometimes stand neere the fcholehoufe as appeere by the towne Records and theare being A fwampe lot belonging to the faide priuilegd the felect men doe allow him two akers and A halfe for an Aker and halfe by Reafon that the land ly unfenced and the wood taken of wheare as theare was A former grant by the felect men in the yeere 1670 upon 16th 10 month of an Aker and halfe of fwampe with out the fence) to John haftins but the felect men upon further Consideration fee Refon to allow the faide John haftins two akers and A halfe the Reafons aboue mentioned and thearfore the former grant is made Voide by the felect men

22 (8) 1682

the deputy gouerner went ouer the Riuer with the felect men th 22 (8) 1682 to lay out A highway upon the land that ly in Common betwene the line of the deputie gouerners farme and Nathanill Sparhaukes line and m^{rs} Mitthells land and Marked the fouthfide of It and the bredth of It to Extend fix Rods wide from the faide marked trees northerly this begining at the highway betwene the hundreth akers belonging unto the Champnis and Nathanill Sparhaukes land and the faide highway to Continue the fame bredth untill It Clofe with the highway along by the deputy gouerners farme that is fix Rods wide alfoe

[152] At a publick meeting of the Inhabitants of Cambrid the 27th of Apprill 1683

It was then voted whether John Watfon fhould haue about tenn foott square of y^e Common land AdJoyning to the front of his barne, giueing the Town of Cambridge fatiffaction for the same, & ffrancis More Peter Town and John Goue are made Choyce of as a Comitte for the Town to vew and Consider the same, whether it may stand with the Towns Interift to grant it to him vpon the termes then spoken too, which was after the rate of tenn pouds p^r ache^r, who vpon Consideration are to make returne to the town vnder ther hands, the aboue vote was voted on the afirmitiue :

th mo
14 9 : 83 —

The returne of the Comitty aboue mentioned Francis More Petter Town & John Goue haue Considered the Conferne and Intrest of the town In the Cafe of John watson aboue mentioned and se Reafon to Grant him tenn foott square off the Comon land to the front of his Barne vpon the termes aboue mentioned

At a meeting of the Select men the 11th day of february 1683 It was then euenced by Ephraim frost of this town that he brought out of our Comon Swamp on this side of Menotomie riuer one loed of fwamp wood for Andrew Boedman to M^r. Eliiah Corlitts, this winter attested by Ephraim frost

Testified by Samuell Cooper that he brought a Jagg of wood with two Cattle for Andrew Boedman out of our Comon fwape on this sid menotomy Riuer this winter

Samuel Cooper

At ameeeting the Select men the 18th of february 1683 Nathaniell Pattin & Israell Mead & Samuell Cook wood reaues ded then apeare before us and gaue in this testemony that Some time in January laft we went into our Comon fwampe on thif side Menotomie riuer where we found Cutt feuerall heapes of green fwamp wood, and vpon an Island in this fwamp about two loed of yong oake Cutt the whole of the wood we found Cutt in that swamp we Judge not to be lesf then fifteen loed

and the aforesaid Nathanill Pattin & Israell mead, found Andrew boadman and his servant and one of Marshall Greens fones Cutting of this wood

attested by Nathanill Patten

Ifreall meed

Samuell Cooke

The Select men haue fined Andrewe Boadman for breach of a Town order in Cutting wood in our Comon fwampe on this sid menotomie Riuer as is aboue euenced, thirtie shillings.

At a publike meeting of the Inhabitants of the Town the 17th of the 5th month 1682 to Consider of the maintenance to be allowed to M^r Gookin for his labours amongst us Six fcore pounds a yeare was voted by the Inhabitants to be paid in y^e fame maner and kind as was to our former pafors

[153] At a meeting of the proprieto^{rs} of this Town of Cambridge Leagally warned and mett together this 10th of September 1683

It was then put to vote to them whether they would Sell to M^r Thomas Oakes phifition, a pcell of land lyeing vpon Jonfes hill to the quantity of about six ache^m of land at a valueable prifs, as it fould be prifed by a Co^mitte^e Choffen by the proprieto^{rs}, who fould lay out and make Sale of the land to the abouesaid M^r Thomas Oakes vpon Condition he doth Settle himfelf an Inhabitant amongst us, and it was voted on the affirmitiue; and there was choffen by the proprietors to Joyne with the select men as a Co^mitte^e for that service Maio^r Daniell Gookin – Elder Jonas Clarke M^r Joseph Cook & Samuell Goffe

Thefe are to certify to the Town of Cambridge th^{at} I Richard Eccles doe agree to settle the windmill [] and a high way of two rode broad therevnto, [] that it fhall be settled, and staked out by [] Honored Majeftrats, and the select men of [] Town, and when it is foe done to enter it iⁿ [] records, with my hand therevnto; wittnefs my [] this 28th day of March 1684: Richard Eccles

This is a true Coppy of a writting vnder Richard Eccles hand p Sam^l Andrewe Cla^r:

We the above mentioned perfons the Honoured Mageftrates and Select men of Cambridge according to an agreement with Richard Eccles of the fame Town as appeares by a writeing under his hand (the true Coppy whereof is above written in our Town Book of Records) have with the beft of our Care, Staked out, and Settled, this Towns propriety, being known by the ancient name of the Wind mill hill, being anciently fo called in our Town Book and there recorded in the year 1633: with an high way theireunto of two Rodds wide, The boundaries

of the aforefaid hill is staked out as followeth, the Eafterly Side thereof is bounded with the abovesaid Richard Eccles, and containing Six Rodd and Seven foot, the Southerly Side bounded upon Charles River and containing ten Rodd, the westerly Side bounded upon the aforefaid Richard Æccles Marsh, and containing Seven Rodd and a halfe, and the Northerly fide bounded alfo upon Richard Æccles aforesaid and containeth ten Rodd and four foot.

[154] The order of the Diuifion of the lotts beyond the eight mile Line betwixt that and Concord line with the Number of acceⁿ and Cowe Comons belonging to each pson surveied by enfighn Dauid ffirk 1683 there being a high way layd betwixt euery Squadrant.

	First Squadrant.	nob ^r of acce ⁿ	Cowe Comons
1	Richard Robbins . . .	Ten acce ⁿ	
2	Henry Prentice . . .	fiue acce ⁿ	
3	Edward Hall	Twenty acce ⁿ	Two Comons
4	Peter Town	Twenty acce ⁿ	Two Comons
5	Samuell Bucke	ffifteen acce ⁿ	one Comon & a half
6	Phillip Ruffell	fiue acce ⁿ	
7	Thomas ffox	Twenty acce ⁿ	Three Comons
8	Thomas Sweatman . . .	ffifteen acce ⁿ	Two Comons
9	Hancok & Pofit	ffifteen acce ⁿ	Two Comons
10	Thomas Andrews	Twenty acce ⁿ	Two Comons
11	Maio' Daniell Gookin . .	fifty acce ⁿ	fiue Comons
12	Israell Mead	fife acce ⁿ	
13	John Ruffell	six acce ⁿ	
14	Widdow Rolf	Twelue acce ⁿ	
15	Mathew Bridge	Twenty fiue acce ⁿ	
16	James Hubert	Tenn acce ⁿ	one Comon
17	John ffoft	Tenn acce ⁿ	one Comon
18	William Boedman	Twenty acce ⁿ	Two Comons
19	Thomas Hall	Twenty acce ⁿ	Two Comons
20	Robert Parker	fiuteene acce ⁿ	Two Comons
21	Richard Dany	ffiteene acce ⁿ	
	part of this lott lyes in	the second squadrant	
	which conteyns the	lotts as ffolloweth	

22	Nathaniell Robbins . . .	fiue acce ⁿ	
23	Rich : Jackfons heires . .	Thirtie acce ⁿ	Three Cōmons
24	Phillip Jones	fiue acce ⁿ	
25	Daniell Ston	fiue acce ⁿ	
26	John Taylor	fifteen acce ⁿ	Two Cōmons
27	John Tidd	Seauen acce ⁿ	
28	Jeremiah Holman	fifteen acce ⁿ	Two Cōmons
[]	John Watfon	Thirtie acce ⁿ	Two Cōmons & half
[]	William Manning	Twenty acce ⁿ	Two Cōmons
[]	^ddow Wieth	Twenty acce ⁿ	Three Cōmons
[]	[] Pelham	Sixty-Six acce ⁿ	Eleauen Cōmons
[]	[] heirs of Robt Miriam	forty fiue acce ⁿ	Six Cōmons
[]	[] concord in 2 pts . . .		
[]	Ruffells Heires	Twenty acce ⁿ	Two Cōmons
	is gaue to to William	}	
	& Jafson Ruffell		

In the third Squadrant as ffolloweth

35	Nathaniell Green	fifteen acce ⁿ	Two Cōmons
36	Samuell Ouldum	Tenn acce ⁿ	
37	Andrew Stimfon	Twenty acce ⁿ	Two Cōmons
38	Dauid Ston	sixe acce ⁿ	
39	Andrew Belcher for Lewt Remington	fifteen acce ⁿ	Two Cōmons
40	Nathaniell Hancoke	Twenty acce ⁿ	Two Cōmons
41	Elder John Ston	fourty acce ⁿ	foure Cōmons
42	Cap ^t Joseph Sill	Twelue acce ⁿ	Two Cōmons
43	Benonie Eaton	fifteen acce ⁿ	one Cōmon
44	William Bull	Tenn acce ⁿ	one Cōmon
45	widdow Cooke	Twenty acce ⁿ	Three Cōmons
46	John wieth	Twenty acce ⁿ	Two Cōmons
47	John Marritt	Thirty acce ⁿ	foure Cōmons
48	Richard ffrances	Tenn acce ⁿ	
49	Thomas Oliuer	fifteen acce ⁿ	
50	ffrancis mores heirs	Eight acce ⁿ	one Cōmon
51	Leut Edward winship	fifty acce ⁿ	fiue Cōmons
52	Justinion Houlden	fifteen acce ⁿ	
	a smale pt in the 4 ^d Squadrant		

In the fourth Squadrant as followeth

53	Robert Brown	Twenty acce ^{rs}	Two Comons
54	Ephraim Cutter	Twenty acce ^{rs}	Two Comons
55	John Holmes	Twenty four acce ^{rs}	four Comons
56	Jacob Dany	fiue acce ^{rs}	
57	Samuel Chamne	thirtie acce ^{rs}	
58	Andrew Boedman	Twenty acce ^{rs}	Two Comons
59	Roger Buck	fifteen acce ^{rs}	Two Comons
60	James Cutler Jun ^r	Seauen acce ^{rs}	
[155]			
61	Daniell Chamne	Thirtie acce ^{rs}	
62	Tho: Chenny	fiue acce ^{rs}	
63	Deacon John Cooper	fourtie acce ^{rs}	4 Comons
64	Edward Oakes	Twenty acce ^{rs}	
65	Sam ^l : Ston senio ^r	Thirtie acce ^{rs}	
66	Michall Knight	Three acce ^{rs}	
67	Henry Smith	fiue acce ^{rs}	
68	Solomon Prentice	Twenty acce ^{rs}	Two Comons
69	James Cutler senio ^r	Eight acce ^{rs}	
70	John Adams	Twenty fiue acce ^{rs}	one Comon & a half
71	Arron Boedman	Twenty acce ^{rs}	Two Comons

The f^t Squadrant as followeth

72	Chriftopher Reed	Ten acce ^{rs}	
73	Nicholas ftesenden	Thirtie acce ^{rs}	Three Comons
74	Thomas Cutler	Six acce ^{rs}	
75	Robert Wilfon	Tenn acce ^{rs}	one Comon
76	Abra: Erringtons heirs	Twenty acce ^{rs}	Three Comons
77	Georg Willows	fifteen acce ^{rs}	Two Comons
78	John Smith	seauen acce ^{rs}	
79	Samuell Cooper	seauen acce ^{rs}	
80	Reubin Luxford	Tenn acce ^{rs}	
81	Isacc sternes heirs	fiue acce ^{rs}	
82	ffrancis Whitmore	Twelue acce ^{rs}	
83	William Dikfon	Thirtie acce ^{rs}	Two Comons

84	Thomas Longhorne . . .	Thirty acce ^{rs}	Thre Co ^m ons
85	John Haftin	Twenty acce ^{rs}	Two Co ^m ons
86	ffrancis Boeman	Twenty acce ^{rs}	
87	Rich : Eccles	Thirtie acce ^{rs}	Three Co ^m ons
88	Ephraim Winship	Tenn acce ^{rs}	
89	William Barritt	Twenty acce ^{rs}	Two Co ^m ons
90	Edmond Angier	fiftie acce ^{rs}	four Co ^m ons
91	Joshua ffuller	fue acce ^{rs}	
92	Deacon Walter Haftin . .	Thirtie acce ^{rs}	Three Co ^m ons
93	Abraham Hill	fifteen acce ^{rs}	
94	for Gibert Cragbons heirs 2 parts one in the Sixt Squa drant	Twenty acce ^{rs}	Three Co ^m ons
In the Six' Squadrant as ffolloweth			
95	Zechariah Hickers	Twenty acce ^{rs}	Two Co ^m ons
96	Jonathan Cane	Twenty acce ^{rs}	Two Co ^m ons
97	Rob : Steadmans heirs . .	Twenty acce ^{rs}	Three Co ^m ons
98	Nathaniell Sparahauk . .	Thirtie acce ^{rs}	
99	William Munroe	Tenn acce ^{rs}	
100	Joseph Bradifh	fue acce ^{rs}	
101	M' Eliiah Corlitt	Twenty fue acce ^{rs}	Three Co ^m ons
102	Tho: Danforth Esq ^r on hundred thirty fue acce ^{rs}		Twelue Co ^m ons
103	Samuell Goffe	fourtie acce ^{rs}	four Co ^m ons
104	John Palfry	Twenty acce ^{rs}	Two Co ^m ons
In the Seauenth Squadrant as ffolloweth			
105	M' Dunfters heires	fifteen acce ^{rs}	Two Co ^m on
106	Dauid ffifke senio ^r	Twenty acce ^{rs}	
107	John Mairitt	Twenty acce ^{rs}	Two Co ^m ons
108	Leu' Sam ^l Green	Twenty acce ^{rs}	Two Co ^m ons
109	Elder Jonas Clark	Thirtie acce ^{rs}	one Co ^m on & a halfe
110	Cap ^t Prentice	Twenty acce ^{rs}	
111	John Ouldum	Tenn acce ^{rs}	
112	M' Josep Cooke	fourtie acce ^{rs}	four Co ^m ons
113	Joseph Simons	fue acce ^{rs}	
114	Jonath : Remington	Twenty acce ^{rs}	Two Co ^m ons
115	John Mackoon	Six acce ^{rs}	

116	John Wilington	fiue acce ^{rs}	
117	Sam ^l Gibfon	Twelue acce ^{rs}	one Comon
118	Widdow Miriam	fifteen acce ^{rs}	
	in two pts one in the 8 ^t Squadrant		
[156]	The 8 ^t Squadrant		
119	Thomas White	fiue acce ^{rs}	
120	John Squire	eight acce ^{rs}	
121	Georg Addams Ju ^r	fiue acce ^{rs}	
122	M ^r Michells Heires	fourtie acce ^{rs}	four Comons
123	Tho : Brown Juno ^r	fifteen acce ^{rs}	
124	Ephraim ffrost	Twenty acce ^{rs}	Two Comons
125	Golden More	fiue acce ^{rs}	
126	John Collice	fiue acce ^{rs}	
127	Sam ^l Haftin	Twenty acce ^{rs}	Two Comons
128	John Cooper Jun ^r	Tenn acce ^{rs}	one Comon
129	Joseph Ruffells	fifteen acce ^{rs}	one Comon
130	Dauid ffiske Juno ^r	Sixe acce ^{rs}	
131	John Winter	seauen acce ^{rs}	
132	Sam ^l Cook	fiue acce ^{rs}	
133	Edw Michelfons heirs	Twenty fiue acce ^{rs}	four Comons
134	Owin Warland	fifteen acce ^{rs}	Two Comons
135	Sam ^l Andrewe	Twenty fiue acce ^{rs}	Two Comons & halfe
136	John Swan	Twenty acce ^{rs}	Two Comons
137	Sam ^l Gookin	Tenn acce ^{rs}	
138	Daniell Cheeuers	Twenty acce ^{rs}	Two Comons
	in 2 pts one pt in the 9 th Squadrant		
	In the 9 th Squadrant as ffolloweth		
139	Sam ^l Robbins	fiue acce ^{rs}	
140	Widdow Bowtell	fifteen acce ^{rs}	Two Comons
141	M ^r Nath : Gookin	fourtie acce ^{rs}	
142	Rich : Cutter	Twenty acce ^{rs}	Two Comons
143	William Town	fifteen acce ^{rs}	Two Comons
	this lott is in two pts. 144 not drawn		
145	Abra : Holman	Thirty fiue acce ^{rs}	four Comons
	this lott is in two pts		

146	Seri ^r Francis More . . . this lot is in two pts	Twenty five acce ^{rs}	Two Co ^m ons & halfe
147	Harvard Colledge . . .	Twenty acce ^{rs}	three Co ^m ons
148	John Green Marshall . . .	Twentie acce ^{rs}	Two Co ^m ons
149	John Gibsons heirs . . .	Twenty acce ^{rs}	Three Co ^m ons
150	Nath: Pattin	Twentie acce ^{rs}	Two Co ^m ons
151	Piam Blores	Thirtie acce ^{rs}	Three Co ^m ons
152	John Goue	Thirtie acce ^{rs}	Three Co ^m ons
153	John Steadman		
	William Carly	four acce ^{rs} neer his	houfe

Know all men that I Jeremiah Holman sen^r of Cambridge (In Consideration of y^e Sume of the Receipt whereof I do hereby acknowledge) do oblige my Selfe and my Heirs forever to make and maintaine all that fence which (untill the signeing hereof) does belong unto Solomon Prentis sen^r: which parcel of fence lies betwixt the Co^mon and my land adjoining to my houfe. Wittnefs my hand this 15. febr^y: 1709

Signed in presence of Jerth
And^r Bordman holman

September 1686

[157] By order of the select men Cholsen as a Comittee by the Inhabitants ther was layd out in the Ox paster Swampe adioyning to John Haftins a lott Conteyning five ackeres & a halfe to Nicholas ffesenden in Lue of five acce^{rs} of Land the Town tooke from him that was pt of the land he bought of the brighames: Layd out by Samuell Andrew Sen^r

Alinations of remott lotts beyond y^e 8^t mile line M^r william Manning sould a lott of 20 acceres to John watfon being the 30th lott in 2^d Squad-rant witnefs his hand this 4th of Aprill: 1687: M^r Manning being fully Satisfyed for y^e same
William Manning

This 9th of Janaary 1687

Memorandum That John Swan Sen^r a proprieto^r in Cambridge rights or Cow Co^mons hath Giuen to his Son Girsham Swan now of Charles Town one right or Cowe Co^mon in Cambridge as appears by a deed of Sale vnder his hand

this 21 : January 169³

Memorandum that Solomon Prentice sold to Joseph Cragbone four rode of fence belonging to the West feild lyeing betwixt the said Joseph Cragbon against his land and Deacon Haftins orchard Adjoyning to it: & adioyning next vnto Cambridge Common: which the aforesaid foure rode of fense the aforesaid Joseph Cragbone doe acknowledg him Self to be obliged to fence and maintaine the same for euer for the futor from the date aboue written as wittnefs his hand

Wittnefs

Sam^l Andrew Cla^r

Joseph Crackbon

Cambridge Novemb^r 29th 1689

[161] The proprieto^rs of the Cow Co^mon & other parcels of Co^mon land lying among the small farmes now proposed to be divided being legally Called & Asembled these severall things were propofed & agreed upon by them —

- 1 That as to y^e Division every mans house right be laid out to him in two Divisions, that So as much as may be any Damage arising by any ones lot falling where wood is Considerably cleared off may be in meafure remedied —
- 2 As to the Forme of Division: That as neare as may be according to the Surveyo^rs best skill each Squadron be so proportioned as that lots may not exceed four score Rods in length, more or lefs unless in such places where it Cannot well be avoided —
- 3 That the Beginning of the Division be made at the Stone wall upon Watertowne line, the lots to run from the Road to Waterto^u up Westward into the Rocks & So to Continue in that forme until they

Come within fourscore Rods or thereabout of Concord Road & then the lotts to be turned to Run from y^t Road Southward —

- 4 That the Severall Inhabitants hereafter named who have had no rights given them & have Built & settled among us whose necessity in like measure may Call for some accomodations as to fire wood wth our Selves we are willing that they also have a share amounting to twelve acres more or lefs apiece in those quantities of Common lands lying among the small Farmes —

Provided always that if any Propriet^r shall desire or be willing to take a part or the whole of their proportion in said lands they shall have two acres for one in the Cow Common, & what shall so remaine of any ones part in Said land shall then be Divided to these Inhabitants here mentioned at the rate of six acres in the Cow Commons for twelve in the other place or plac[^] forementioned —

The Names of the Inhabitants who are not proprietors who have granted to them as aforesaid are these that follow

In the Towne	at Menotomy
Zechariah & Joseph Hicks	Abraham Watson
John Sawtle	John Dickson
Thomas Stacie	Sam ^l Cooke
Aaron Bordman	Philip Cooke
Reuben Luxford	Joseph Adams
Sam ^l Cooper	Gershom Cutter
Edward Goffe	William Cutter
	Jonath ⁿ Dünster

- 5 That upon Consideration of the Difficulty of Convenient pasage to & from the respective lotts in each Division w^{ch} in many places may & will happen, We being willing & desirous to endeavor each others accomodation therein, in the best way & manner we Can, To the end therefore that all future trouble respecting that matter, may as neare as can, be now preve[^]ted; It is agreed that the respective pasages or Cart wayes to & from each mans lot in the Severall Divisions be & lye in the most Convenient place, where each mans occasion of pasing or Carting shall or may happen at

the discretion of him that passeth to Chuse the Same, without any opposition let or hindrance from any man whatsoever through whose lot such passages may or shall happen to be: This mutuall liberty we See Cause to Grant, thereby Intending y^e preventioⁿ of high ways stated in any particular place as usually in platts of land is stated; The Inconvenience thereof being now not possible to be foreseen — Provided nevertheless that if any one or more of y^e Propriet^{rs} in said lands shall see cause to Clear off their wood, & reduce their said lands to particular Improvem^t: by fencing or buildings

verte

[162] That then every such proprieto^r shall before any such enclosure of his or their land, make their Address to the select men of this towne for the time being & acquaint them wth their Intentions therein, who are hereby Impowered to appoint some meet person or persons in behalfe of such who may have occasion to pass over such lands (the party likewise Improving having the like liberty to Chuse for himselfe the like number of persons for the Issuing of that matter) & then and there to state, set out & determine the respective passages the same being no where less then two Rods wide, & if any Common Nuisance hindrance let or difficulty lye in the way so stated the same & every of them shall be removed & taken away and such passage to be made, kept & maintained at the proper Cost of him or them that shall so particularly make Improvement during the whole time thereof, and all this on the penalty of being liable to have such their fences pulled downe by any that shall have occasion so to pass, wth out being accounted any trespasser for the Same —

A Record of the lotts Granted to the Propriet^{rs} of the Common in the towne of Cambridge & to other Inhabitants as are afore mentioned the said Granted lotts lying in that part of the land that was formerly Common called by the Name of Cambridge Rocks

(The first Division)

Thomas Danforth Esq^r; making a Motion to the propriet^{rs} that if he might have his proportion of the land to be divided laid out

- together & adjoining to his farme that Jonathⁿ Sanders doth occupy, he would abate Considerably as to the quantity of his said
- 1: proportion & take Sixty Acres for Ninety six which was his full proportion, w^{ch} was Granted by the proprieto^r: his sixty acres was the first lot laid out by Lieu^t David Fiske Surveyo^r who also laid out all the rest: w^{ch} said lot was Bounded by the stone wall standing in y^e line between Cambridge & Watertowne being southwest-erly; by the highway leading from Watertowne to Menotomy South Easterly; by Abraham Watsons lott North Easterly; & by Richard Eccles Nicolas Fefsinden, Widow Cooke, Widow Rufsell, John Frost, & John Palfrey North Westerly —

- The second Lott was laid out to Abrah^m Watson being three
- 2: Acres Bounded wth Thomas Danforth Esq^r: Southwesterly; by the aforesaid high way South Easterly; wth Edward Goffe North Easterly & wth John Palfrey North westerly —

- The third Lott was layd out to Edward Goffe being three Acres
- 3: Bounded wth Abraham Watson southwesterly; wth the highway aforesaid South Easterly; wth William Cutter North Easterly & wth John Palfrey Northwesterly —

- The fourth Lott was laid out to William Cutter being three
- 4: Acres — Bounded wth Edward Goffe southwesterly; wth the fore-said highway South Easterly; wth Ephraim Cutter North Easterly & w^h John Palfrey Northwesterly —

- The fifth Lott was laid out to Ephraim Cutter Containing eight
- 5: Acres Bounded wth William Cutter Southwesterly; wth the fore-said highway South Easterly; wth John Hasting North Easterly & wth his own land & John Palfrey Northwesterly —

- The sixth Lott was laid out to John Hasting Containing eight
- 6: Acres Bounded wth Ephraim Cutter Southwesterly; wth y^e afore-said highway South Easterly; wth Gershom Cutter North Easterly & wth John Cooper & John Marrett North Westerly —

(The first Division)

- [163] The Seventh Lott was laid out to Gershom Cutter
 7: being three Acres Bounded wth John Hasting Southwest wth y^e
 aforesaid highway South East; wth Walter Hasting North Easterly
 & wth John Marrett North westerly —

- The eighth Lott was laid out to Deacon Walter Hasting being
 8: twelve Acres Bounded wth Gershom Cutter Southwesterly wth
 the highway afore Said South Easterly; wth Widow Moore North
 Easterly & wth John Marrett & Joseph Crackbone Northwesterly—

- The ninth Lott was laid out to Widow Moore being Acres
 9: Bounded wth Deacon Walter Hasting Southwesterly wth y^e high-
 way aforementioned South Easterly; wth John Dickson North-
 easterly & wth Joseph Crackbone & Sam^l. Gookin Northwesterly —

- The tenth Lott was laid out to John Dickson being three
 10: Acres Bounded wth Widow Moore Southwesterly; wth y^e afore said
 high way South Easterly; wth Widow Mitchelson North Easterly
 & wth Sam^l Gookin & W^m Bull North Easterly —

- The Eleventh Lott was laid out to Widow Mitchelson being
 11: Sixteen Acres, Bounded wth John Dickson Southwesterly; wth y^e
 aforesaid highway South Easterly; wth Nicolas Fessinden North
 Easterly; & wth W^m Bull Ephraim Frost, & Zechariah & Joseph
 Hicks, Northwesterly —

- The twelfth Lott was laid out to Nicolas Fessinden being
 12: twelve Acres, Bounded wth Widow Mitchelson South west; wth
 the aforesaid highway South Easterly; wth Aaron Bordman North
 Easterly & wth George Willis, & Joseph Cooke Northwesterly —

- The thirteenth Lott was laid out to Aaron Bordman Contain-
 13: ing three Acres, Bounded wth Nicolas Fessinden Southwest, wth
 the aforesaid high way South Easterly; wth the land of Thomas
 Fox North Easterly & wth Joseph Cooke Northwesterly

The fourteenth Lott was laid out to Thomas Fox being twelve
 14: acres Bounded wth Aaron Bordman Southwest wth the aforesaid
 highway Southeasterly wth y^e land of Harvard Colledge North
 Easterly & wth the land of Joseph Cooke North westerly —

The fifteenth lott was laid out to Harvard Colledge being
 15: twelve Acres Bounded wth Thomas Fox Southwest; wth the afore
 said high way South East; wth Samuel Cooke North easte^{ly} &
 wth Joseph Cooke & Nathan^l Hancock Northwest —

The sixteenth Lott was laid out to Sam^l Cooke being three
 16: Acres Bounded wth Harvard Colledge lott Southwest wth the afore
 mençoned highway South Easterly wth Abraham Holman North
 Easterly & Michael Spencer & Nath^l Hancock Northwesterly —

The Seventeenth Lott was laid out to Abrah^m Holman being
 17: eight Acres, Bounded wth Sam^l: Cooke Southwest; wth y^e afore-
 said highway South Easterly; wth Benoni Eaton North Easterly
 & wth Michael Spencer Northwesterly —

The eighteenth Lott was laid out to Benoni Eaton being eight
 18: Acres Bounded Abrah^m Holman Southwesterly; wth y^e aforesaid
 highway Southeasterly; wth Joseph Cooke Northeasterly & wth
 Michael spencer & Josèph Rufsell Northwesterly —

The nineteenth Lott was laid out to Joseph Cooke being six-
 19: teene Acres, Bounded wth Benoni Eaton southwest: wth y^e afore
 said highway South East; wth Philip Cooke North Easterly &
 wth Pyam Blowers North westerly —

(The first Division)

[164] The twentieth Lott was laid out to Phillip Cooke being
 20: three Acres Bounded wth Joseph Cooke Southwest; wth y^e afore-
 said highway South East, wth Andrew Stevenson North East &
 wth M^r Belcher Northwest —

21: The twenty first Lott was laid out Andrew Stevenson being eight Acres, Bounded wth Philip Cooke Southwest wth y^e aforesaid highway South Easterly; wth Zechariah Hicks sen^r: North Easterly & wth M^r Belcher Northwesterly —

22: The Twenty second Lot was laid out to Zechariah Hicks Sen^r: being eight Acres, Bounded wth Andrew Stevenson Southwesterly wth the aforesaid highway South Easterly; wth Jonathⁿ Remington Northeasterly; & wth M^r Belcher Northwesterly —

23: The twenty third Lott was laid out to Jonathⁿ Remington being eight Acres, Bounded wth Zechariah Hicks Sen^r South westerly; wth y^e aforesaid highway Southeasterly wth M^r Edward Pelham North Easterly; & wth Northwesterly —

24: The twenty fourth Lott was laid out to M^r Edward Pelham being twenty Acres Bounded wth Jonathⁿ Remington Southwesterly: wth the aforesaid highway from Watertown to Menotomy South Easterly: wth the high way leading from Cambridge to Concord North Easterly & wth Sam^l Cooper Northwesterly —

25: The twenty fifth Lott was laid out to Sam^l Cooper being three Acres Bounded wth M^r Edward Pelham & Co^mon land southeasterly; wth Pyam Blowers southwesterly: wth M^r Sam^l Andrew North westerly; & Concord Road North Easterly —

26: The twenty Sixth Lott was laid out to M^r Sam^l Andrew being eight Acres, Bounded South Easterly wth Sam^l Cooper; wth Pyam Blowers & Benoni Eaton southwesterly; wth James Hubberd Northwest & wth Concord Road North Easterly —

27: The twenty seventh Lott was laid out to James Hubberd being four Acres Bounded wth Sam^l Andrew South East; wth Thomas Stacy & Thomas Hall Southwest; wth John Stedman Jun^r North west & wth Concord Road North Easterly —

The twenty Eighth Lott was laid out to John Stedman Jun^r
 28: being twelve Acres Bounded w^t. James Hubberd South Easterly;
 with Thomas Hall, Gershom Cutter & John Hasting South west-
 erly; with Joseph Adams Northwesterly; & wth Concord Road
 North Easterly —

The twenty ninth Lott was laid out to Joseph Adams being
 29: three Acres Bounded wth John Stedman Jun^r South Easterly —
 wth John Hasting & John Sawtle South westerly; wth John Frost
 Northwesterly & wth Concord Road North Easterly —

The thirtieth Lott was laid out to John Frost being four Acres
 30: Bounded South Easterly wth Joseph Adams; wth John Sawtle &
 Tho Fox, Southwesterly; wth John Marrett Northwesterly & with
 Concord Road North Easterly —

The thirty first Lott was laid out to John Marrett being
 31: Acres Bounded wth John Frost Southeasterly; wth Thomas Fox
 Southwesterly; wth Widow Holman North westerly & wth Concord
 Road North Easterly —

The thirty second Lott was laid out to Widow Holmans heirs
 32: being four Acres Bounded wth John Marrett South East, wth
 Thomas Fox south west; wth Isaac Day Northwesterly & wth Con-
 cord Road North Easterly —

(The first Division)

[165] The thirty third Lott was laid out to Isaac Day being
 33: twenty Acres Bounded wth Widow Holmans heirs South Easterly;
 wth Cap^t. Sam^l. Green, Deacon Hasting in Robert Parkers right
 & John Gibson Southwesterly; wth John Cooper Northwesterly &
 wth Concord Road Northeasterly —

The thirty fourth Lott laid out to John Cooper Jun^r being four
 34: Acres Bounded wth Isaac Day South Easterly; wth John Gibson

Southwesterly; with Joseph Rufsell Northwesterly & Concord Road North Easterly —

35: The thirty fifth Lott laid out to Joseph Rufsell being four Acres, Bounded wth John Cooper South Easterly; wth John Gibson & Widow Longhorne South westerly; wth Jonathⁿ Dunster Northwesterly & wth Concord Road Northeasterly

36: The thirty sixth Lott laid out to Jonathⁿ Dunster being in his mothers right containing eight Acres, Bounded wth Joseph Rufsell South Easterly; wth widow Longhorne South westerly; with Michael Spencer Northwesterly & wth Concord Road North Easterly —

37: The thirty seventh Lott laid out to Michael Spencer being eight Acres, Bounded wth M^r Dunster South Easterly; wth Widow Longhorne & Richard Cutter South westerly; wth Peter Towne Northwesterly & wth Concord Road North Easterly.

38: The thirty eighth Lott was laid out to Peter Town being eight Acres, Bounded wth Michael Spencer South Easterly; wth Richard Cutter & John Swan Southwesterly; wth John Adams Northwesterly & wth Concord Road North Easterly —

39: The thirty ninth Lott laid out to John Adams being Six Acres Bounded wth Peter Towne South Easterly; wth John Swan & Widow Bowtell Southwesterly: wth Joseph Sill Northwesterly & wth Concord Road North Easterly —

40: The fortieth Lott laid out to Joseph Sill being eight Acres, Bounded wth John Adams South Easterly; with Widow Bowtell & Edward Winship Southwesterly; wth Robert Wilsons heirs Northwesterly & wth Concord Road North Easterly —

41: The forty first Lott laid out to Robert Wilsons heirs being four Acres Bounded wth Joseph Sill South Easterly; wth Edward Win-

ship Southwesterly; wth William Barrett North westerly & with Concord Road North Easterly —

- 42: The forty Second Lott laid out to W^m Barrett being eight Acres, Bounded wth Robert Wilsons heirs South Easterly wth Edward Winship & Thomas Stacy Southwesterly; wth M^r Nathanⁿ Gookin Northwesterly & wth Concord Road North Easterly —

- 43: The forty third Lott laid out to M^r Nathanⁿ Gookin being twelve Acres Bounded wth W^m Barrett South Easterly; with Nathanⁿ Pattin & John Green Southwesterly; wth Samⁿ Buck Northwesterly & wth Concord Road South Easterly —

- 44: The forty fourth Lott was laid out to Samⁿ Buck being Six Acres Bounded wth M^r Nathanⁿ Gookin South Easterly; wth John Green & Reuben Luxford Southwesterly, wth M^r John Stedman Sen^r Northwesterly & wth Concord Road North easterly —

- 45: The forty fifth Lott laid out to John Stedman Sen^r being twenty four Acres Bounded wth Samⁿ Buck South Easterly wth Reuben Luxford, Zechariah & Joseph Hicks, Thomas Andrew, M^r Jonas Clarke, John Jackson & Thomas Hall Southwesterly & wth the lott for the Ministry & Concord Road Northwesterly & Northerly

(The first Division)

- [166] 46: The forty sixth Lott laid out to Aaron Bordman being four Acres Bounded Southwest wth Concord Road; wth M^r Dunsters farne North westerly; wth Northerly; & wth John Palfrey South Easterly —

- 47: The forty seventh Lott laid out to John Palfreys heirs being eight Acres, Bounded wth Concord Road Southwesterly; wth Aaron Bordman Northwesterly; wth Northerly; wth: Widow Errington south Easterly

The forty eighth Lott was laid out to Widow Errington being
 48: twelve Acres Bounded wth Concord Road South; wth John Pal-
 freys heirs Northwesterly; wth Roger Buck North; & wth Jonathⁿ
 Cane Easterly

The forty ninth Lott laid out to Jonathⁿ Cane being eight
 49: Acres Bounded wth Concord Road south; wth Widow Errington
 West; & wth William Wyeth Northerly & Easterly —

The fiftieth Lott was laid out to Roger Buck being eight Acres
 50: Bounded wth the Rufsells farme Northwesterly; wth John Holmes
 North Easterly; wth Widow Wyeth South Easterly & wth John
 Palfreys heirs & Widow Errington southerly —

The fifty first Lott laid out to Widow Wyeth being twelve
 51: Acres Bounded wth Jonathⁿ Cane Westerly; wth Roger Buck
 Northwesterly; wth John Holmes & Samⁿ Hasting Northeasterly
 & wth Edward Halls heirs South Easterly

The fifty second Lott was laid out to Edward Halls heirs,
 52: being eight Acres Bounded wth Concord Road Southwesterly;
 wth Widow Wyeth Northwesterly; wth M^r Mitchell North East-
 erly; & wth Widow Taylo^r South Easterly

The fifty third Lott laid out to widow Tayl^r heirs being eight
 53: Acres, Bounded wth Concord Road southwesterly: wth Edward
 Halls heirs Northwesterly; wth M^r Mitchell & M^r Edw: Pelham
 North easterly & wth John Watson South Easterly

The fifty fourth Lott was laid out to John Watson being ten
 54: Acres Bounded wth Concord Road Southwesterly wth Widow
 Taylo^r heires Northwesterly; wth M^r Edward Pelham North
 Easterly & wth Richard Eccles South Easterly

The fifty fifth Lot laid out to Richard Eccles being twelve
 55: Acres Bounded wth Concord Road Southwesterly; wth John

Watson North westerly wth M^r Edward Pelham North Easterly & wth William Dickson South Easterly

56: The fifty sixth Lott was laid out to W^m Dickson being eight Acres Bounded wth: Concord Road Southwesterly; wth Richard Eccles Northwesterly; wth Nathanⁿ Hancock & Ephraim Frost North Easterly & W^m Bulls heirs South Easterly

57: The Fifty seventh Lott laid out to W^m Bulls heirs being four Acres Bounded Concord Road Southwesterly; wth W^m Dickson Northwesterly; wth Ephraim Frost North Easterly & with Henry Prentis his heirs South Easterly

58: The fifty Eighth Lott was laid out to Henry Prentis heirs being eight Acres Bounded wth Concord Road southwesterly; wth wth W^m Bulls heirs Northwesterly; wth Ephraim Frost & Joseph Crackbone Northeasterly; & wth John Gove South Easterly

59: The fifty ninth Lott was laid out to John Gove being twelve Acres Bounded wth Concord Road southwesterly, wth y^e heirs of Henry Prentis Northwesterly; wth Joseph Crackbone, Jonathⁿ Dunster & Samⁿ Gookin North Easterly & wth M^r Edm: Angier South Easterly

60: The Sixtieth Lot laid out to M^r Edm: Angier being sixteen Acres Bounded wth Concord Road Southwesterly; wth John Gove Northwesterly wth Samⁿ Gookin & Widow Bordman North Easterly, & Peter Towne North Easterly

(The first Division)

[167] 61: The sixty first Lott was laid out to Peter Towne being eight Acres Bounded wth Concord Road southwesterly wth Edmond Angier Northwesterly wth Samⁿ Goffe North Easterly, & wth Andrew Belcher South Easterly

The sixty second Lott laid out to Andrew Belcher being eight
62: Acres Bounded wth Concord Road southwesterly; wth Peter
Towne Northwesterly; wth Samⁿ Goffe & Deacon John Cooper
North Easterly & wth John Sawtle South Easterly

The Sixty third Lott was laid out to John Sawtle being three
63: Acres Bounded wth Concord Road Southwesterly; wth: Andrew
Belcher Northwesterly; wth Deacon John Cooper North Easterly
& wth Widow Rufsell alias Hall South Easterly

The Sixty fourth Lott laid out to Widow Rufsel alias Hall
64: being eight Acres Bounded wth Concord Road southwesterly;
wth John Sawtle Northwesterly; wth Deacon John Cooper North
Easterly, & wth Nathanⁿ Hancock South Easterly

The Sixty fifth Lott laid out to Nathanⁿ Hancock being eight
65: Acres Bounded wth Concord Road Southwesterly; wth widow
Rufsell alias Hall Northwesterly; wth Deacon Cooper & Robert
Brown North Easterly & wth Owen Worland South Easterly

The Sixty sixth Lott was laid out to Owen Worland being
66: eight Acres Bounded wth Concord Road Southwesterly; wth
Nathanⁿ Hancock Northwesterly; wth Widow Cooke Northeast-
erly & wth William Manning South Easterly

The Sixty seventh Lott, laid out to William Manning being
67: eight Acres Bounded wth Concord Road southwest; wth Owen
Worland North west; wth M^m Corlett & Widow Cooke North
Easterly as also wth that Called the Mill Brooke: & wth Jacob Hill
& land occupied by W^m Cutter south Easterly

The Sixty eighth Lott was laid out to Jacob Hill being eight
68: Acres Bounded wth Concord Road Southwesterly; wth William
Manning Northwesterly; wth the Mill Pond & Mill Brooke North-
erly & with a high way to the Mill formerly Called by y^e Name
of Cap^t Cookes Mill Easterly

There being a motion made to the Committee for the laying out these lotts by Sam^d Bull that a small piece of this land might be laid to him adjoining to his house lott; he alledging what great damage he should sustain if the high way to the Mill should be laid by his land, by reason of the great fall of water in Winter time wth would hinder all passage to & from his house, it was by said Committee ordered y^t if there should happen any small remnant of land to be left, he should be accommodated, he abateing of his proportion when his lot came to be laid out; as much as was added to his house lott: Accordingly the surveyor laid out to the said Sam^d Bull & to the heirs of Robert Wilson whose house lot was adjoining to said Bull the quantity of one Acre lying next to them being five pole in Breadth Butting on Concord Road & three pole at the other end next the Mill: & forty pole in length; Ninety Pole whereof belonging to said Bull & seventy pole to said Wilsons heirs: the high way to the Mill being then laid between this land and Jacob Hills & is in breadth Seven pole

69: The Sixty ninth Lott was laid out to M^r Corlett being twelve Acres, Bounded by William Manning & land occupied by William Cutter South westerly & wth land of said Cutters South Easterly with Charlestowne Line North Easterly & wth Widow Cooke Northwesterly

70: The seventieth Lott was laid out to Widow Cooke being twelve Acres Bounded wth William Manning & Owen Worland Southwesterly; wth M^r Corlett Southeasterly; wth Charles towne line and Thomas Hall North Easterly & wth Robert Browne Northwesterly.

(The first Division)

[168] 71: The Seventy first Lott was laid out to Robert Brown being eight Acres Bounded wth Nathan^d Hancock southwesterly; wth Widow Cooke South Easterly; wth Thomas Hall Northeasterly & wth Deacon Cooper Northwesterly —

The seventy second Lott was laid out to Deacon John Cooper
 72: being sixteen Acres Bounded wth Nathanⁿ Hancock Widow
 Rufsell alias Hall, John Sawtle & M^r Belcher southwesterly wth
 Thomas Hall North Easterly; Robert Browne south easterly &
 wth Samⁿ Goffe Northwesterly —

The seventy third Lott was laid out to Samⁿ Goffe being six-
 73: teen Acres Bounded wth M^r Belcher, Peter Towne & M^r Angier
 Southwesterly; wth Deacon Cooper South Easterly; wth Thomas
 Hall Northeasterly & wth Widow Bordman Northwesterly —

The seventy fourth Lott was laid out to Widow Bordman
 74: being eight Acres Bounded wth M^r Angier Southwesterly; wth
 Samⁿ Goffe South Easterly; wth Thomas Hall Northeasterly &
 wth Samⁿ Gookin Northwesterly —

The seventy fifth Lott was laid out to Samⁿ Gookin being eight
 75: Acres Bounded wth Edmond Angier & John Gove Southwesterly;
 wth Widow Bordman South Easterly; wth Nathⁿ Green North
 Easterly & wth Jonathⁿ Dunster Northwesterly —

The Seventy Sixth Lott was laid out to Jonathⁿ Dunster being
 76: three Acres Bounded wth John Gove southwesterly; wth Samⁿ
 Gookin South Easterly; wth Nathⁿ Green North Easterly & wth
 Joseph Crackbone Northwesterly —

The Seventy Seventh Lott was laid out unto Joseph Crackbone
 77: being twelve Acres Bounded wth John Gove & Henry Prentis Heirs
 southwesterly; wth Jonathⁿ Dunster South Easterly wth Nathanⁿ
 Green North Easterly; & wth Ephraim Frost North westerly —

The seventy eight Lott was laid out to Ephraim Frost being
 78: eight Acres Bounded wth Henry Prentis heirs, W^m Bulls heirs
 & W^m Dickson Southwesterly; wth Joseph Crackbone South
 Easterly; wth Joseph Winship North Easterly & wth Nathanⁿ
 Hancock Northwesterly —

The Seventy ninth Lott was laid out to Nathanⁿ Hancock
 79: being eight Acres Bounded wth W^m Dickson Southwesterly; with
 Ephraim Frost South Easterly; wth Joseph Winship Northeast-
 erly; & wth: Edward Pelham Northwesterly —

The Eightieth Lott was laid out to M^r Edw: Pelham being
 80: twenty four Acres Bounded wth Richard Eccles John Watson &
 Widow Taylo^r heirs southwesterly; wth Nathanⁿ Hancock South
 Easterly wth Joseph Winship, George Willows & Daniel Chevers
 Northeasterly; & M^r Mitchell Northwesterly —

The Eighty first Lot was laid out to M^r Mitchell being sixteen
 81: Acres Bounded wth Widow Taylo^r heirs & Edward Halls heirs
 southwesterly; wth M^r Pelham South Easterly; wth Daniel Chever
 & Pyam Blowers Northeasterly; & wth Samⁿ Hasting Northwest-
 erly —

The Eighty second Lott was laid out to Samⁿ Hasting being
 82: eight Acres Bounded wth: Widow Wyeth Southwesterly; wth M^r
 Mitchell South Easterly; wth Pyam Blowers North Easterly &
 wth John Holmes Northwesterly —

The eighty third Lott was laid out to John Holmes being six-
 83: teen Acres; four whereof being in the next Range, & twelve acres
 only this Range Bounded wth Widow Wyeth & Roger Buck south-
 westerly; wth Samⁿ Hasting South Easterly; wth Pyam Blowers &
 his own land of the next range being part of this sixteen acres
 North easterly & wth the farmes North westerly; the other four
 Acres part of this lot being of the next range as above mentioned
 is bounded wth, or Joins to the other twelve Acres Southwesterly;
 wth Pyam Blowers south easterly; wth Charlestown line North-
 easterly & wth the farmes Northwesterly —

(The first Division)

[169] The eighty fourth Lott was laid out to Pyam Blowers
 84: being twelve Acres Bounded wth John Holmes, Samⁿ Hasting &

M^m Mitchell Southwesterly wth John Holmes Northwesterly, wth Charlostowne line North Easterly; & wth Daniel Chever South Easterly —

85: The Eighty fifth Lott was laid out to Daniel Chever being eight Acres Bounded wth M^r Pelham & M^m Mitchell southwesterly wth Pyam Blowers North westerly; wth Charlestown line North-easterly; & wth George Willows South Easterly —

86: The Eighty sixth lott was laid out to George Willows being eight Acres Bounded wth M^r Pelham Southwesterly; wth Dan^l Chever Northwesterly; wth Charlestown line Northeasterly; & wth Joseph Winship South Easterly —

87: The Eighty seventh Lott was laid out to Joseph Winship being eight Acres Bounded wth Ephraim Frost Nathan^l Hancock & M^r Pelham Southwesterly; wth George Willows North westerly; wth Charlestowne line North Easterly & with Nathan^l Green South Easterly —

88: The Eighty eighth Lott was laid out to Nathan^l Green being eight Acres Bounded wth Sam^l Gookin Jonathⁿ Dunster & Joseph Crackbone Southwesterly; wth Joseph Winship Northwesterly; wth Charlostowne line North Easterly & wth Thomas Hall South Easterly —

89: The eighty ninth Lott was laid out to Thomas Hall being eight Acres, four of which was laid out to him in this range being all that was left on the Northerly fide of Concord Road & is bounded wth Widow Cooke Robert Browne, Deacon Cooper, Sam^l Goffe & Widow Bordman South westerly; wth Nathan^l Green Northwesterly; & wth Charlestowne line North easterly it Coming to a point South Easterly: the other four Acres part of this lot was laid on the Southerly Side of Concord Road & is Bounded wth the lott for the Ministry North westerly; wth M^r John Stedman North Easterly; wth John Jackson South Easterly; & wth Deacon John Cooper Southwesterly —

The ninetieth Lott was laid out to John Jackson being twelve
 90: Acres Bounded wth Thomas Hall Northwesterly; wth M^r Sted-
 man North Easterly; wth M^r Jonas Clarke southeasterly & wth
 Deacon Cooper Southwesterly —

The ninety first lott was laid out to M^r Jonas Clark being Six
 91: Acres Bounded wth John Jackson Northwesterly; wth wth M^r
 Stedman North Easterly; wth Thomas Andrew South Easterly;
 & wth Deacon Cooper Southwesterly —

The ninety second Lott was laid out to Thomas Andrew being
 92: eight Acres Bounded wth M^r Clarke Northwesterly wth M^r Sted-
 man North Easterly; wth Joseph Hicks south Easterly; & wth
 Deacon Cooper Southwesterly —

The ninety third lott was laid out to Joseph & Zechariah
 93: Hicks being three Acres Bounded wth Thomas Andrew North
 westerly; wth M^r Stedman North Easterly; wth Reuben Luxford
 South Easterly; & wth Deacon Cooper Southwesterly —

The ninety fourth Lott was laid out to Reuben Luxford being
 94: three Acres Bounded wth Joseph & Zechariah Hicks North west-
 erly; wth M^r Stedman & Sam^l Buck Northeasterly; wth John
 Greene Southeasterly; & wth Deacon Cooper Southwesterly —

The ninety fifth Lott was laid out to John Green being eight
 95: Acres Bounded wth Reuben Luxford Northwesterly; wth Sam^l
 Buck & M^r Nathan^l Gookin Northeasterly; wth Nathan^l Pattin
 South Easterly; & wth Deacon Cooper Southwesterly —

(The first Division)

[170] The ninety sixth Lott was laid out to Nathan^l Pattin
 96: being eight Acres Bounded wth John Green Northwesterly wth
 M^r Nathan^l Gookin North Easterly; wth Thomas Stacy South-
 easterly & wth Deacon Cooper Southwesterly —

The ninety Seventh Lott was laid out to Thomas Stacy being
 97: three Acres Bounded wth Nathan^d Pattin Northwesterly; wth W^m
 Barrett North Easterly; wth Edward Winship Southeasterly; &
 wth Deacon Cooper Southwesterly —

The ninety eighth Lott laid out to Edward Winship being
 98: twelve Acres Bounded wth Thomas Stacy Northwesterly; wth
 Joseph Sill, Robert Wilson, & W^m Barrett Northeasterly; wth
 Widow Bowtell South Easterly & with Deacon Cooper South-
 westerly —

The ninety ninth Lott was laid out to Widow Bowtell being
 99: eight Acres Bounded wth Edward Winship Northwesterly; wth
 Joseph Sill & John Adams North easterly; wth John Swan south-
 easterly & wth Deacon Cooper & John Jackson Southwesterly —

The Hundredth Lott was laid out to John Swan being eight
 100: Acres Bounded wth Widow Bowtell Northwesterly wth Peter
 Towne & John Adams North Easterly; wth Richard Cutter South
 Easterly; & wth John Jackson Southwesterly —

The hundred & first Lott was laid out to Richard Cutter being
 101: eight Acres Bounded wth John Swan Northwesterly; wth Peter
 Towne & Michael Spencer North Easterly; wth Widow Long-
 horne South Easterly & wth John Jackson Southwesterly —

The hundred & second Lott was laid out to Widow Long-
 102: horne being twelve Acres Bounded wth Richard Cutter North-
 westerly wth Michael Spencer & M^r Dunster North Easterly;
 wth John Gibson South Easterly & wth John Jackson South-
 westerly —

The hundred & third Lott was laid out to John Gibson being
 103: twelve Acres Bounded wth Widow Longhorne Northwesterly wth
 Joseph Rufsell, John Cooper & Isaac Day Northeasterly wth
 Deacon Walter Hasting south easterly; & wth John Jackson
 Southwesterly —

The hundred & fourth Lott laid out to Walter Hasting being
 104: eight Acres in Robert Parkers right Bounded wth John Gibson
 Northwesterly; wth Isaac Day North Easterly; wth Cap^t Green
 South Easterly & wth John Jackson Southwesterly —

The hundred & sixth Lott was laid out to Cap^t Sam^l Green
 being eight Acres Bounded wth Deacon Hasting Northwesterly;
 Isaac Day North easterly; Abraham Watson Southeasterly &
 with John Jackson Southwesterly —

The End of y^e first Division

Next follows the Second Division of the Rocks, to every one, in
 order as it was laid out the first mans lott of this second Division
 beginning where the first Division Ended —

(The Second Division)

[171] To Abraham Watson three Acres Bounded wth Cap^t
 1: Greene Northwesterly; wth Isaac Day Northeasterly wth Thomas
 Fox South Easterly & John Jackson Southwesterly —

To Thomas Fox twelve Acres Bounded wth Abrah^m Watson
 2: Northwesterly wth Widow Holmans heirs John Marrett & John
 Frost North Easterly; wth John Sawtle South Easterly; & wth
 John Stedman Jun^r Southwesterly —

To John Sawtle three Acres Bounded wth Thomas Fox North-
 3: westerly; wth John Frost & Joseph Adams North Easterly; wth
 John Hasting South Easterly & wth John Stedman Southwesterly —

To John Hasting eight Acres Bounded wth John Sawtle North-
 4: westerly; wth Joseph Adams & John Stedman Northeasterly;
 wth Gershom Cutter South Easterly & wth Joseph Rufsell South-
 westerly —

To Gershom Cutter three Acres Bounded wth John Hasting
5: Northwesterly; wth John Stedman Northeasterly; wth Thomas
Hall South Easterly & wth Joseph Rufsell Southwesterly —

To Thomas Hall Eight Acres Bounded wth Gershom Cutter
6: Northwesterly; wth John Stedman & James Hubberd North East-
erly; wth Thomas Stacy South Easterly & wth Joseph Rufsell
Southwesterly —

To Thomas Stacy three Acres Bounded wth Thomas Hall
7: Northwesterly; wth James Hubberd North Easterly; Benoni
Eaton South Easterly & Joseph Rufsell Southwesterly —

To Benoni Eaton eight Acres Bounded wth Thomas Stacy
8: Northwesterly; wth M^r Andrew North Easterly; wth M^r: Belcher
South Easterly & wth: Joseph Rufsell Southwesterly —

To M^r Andrew Belcher Eight Acres Bounded with Benoni
9: Eaton North westerly; wth M^r Andrew, Samuel Cooper & some
Common land North Easterly; wth Zechariah Hicks Sen^r, Andrew
Stevenson, Philip Cooke, Joseph Cooke & Benoni Eaton South
Easterly & Joseph Rufsell Southwesterly —

To Joseph Rufsell four Acres Bounded wth M^r Belcher Benoni
10: Eaton, Thomas Stacy, Thomas Hall, Gershom Cutter, & John
Hasting Northeasterly; wth: Benoni Eaton South Easterly; wth
Michael Spencer Southwesterly & wth John Stedman North-
westerly —

To Michael Spencer eight Acres Bounded wth Joseph Rufsell
11: North Easterly; wth: Benoni Eaton Abraham Holman, & Sam^l
Cooke South Easterly; wth Nathan^l Hancock Southwesterly; &
John Stedman Northwesterly —

To Nathan^l Hancock eight Acres Bounded wth Michael Spen-
12: cer North Easterly; wth Sam^l Cooke & the Colledge lott South

Easterly; wth Joseph Cooke Southwesterly; & wth Widow Bowtell Northwesterly —

(The Second Division)

[171] To Joseph Cooke Sixteen Acres Bounded wth Nathanⁿ
 13: Hancock North Easterly; wth the Colledge lott, Thomas Fox, Aaron Bordman & Nicolas Fefsinden South Easterly wth George Willows Southwesterly & wth: M^r Samⁿ Andrew & Deacon Hasting Northwesterly —

To George Willows eight Acres Bounded wth Joseph Cooke
 14: Northeasterly; wth Nicolas Fefsinden South Easterly; th Zechariah & Joseph Hicks Southwesterly; & wth Abrah:^m Holman Northwesterly —

To Zechariah & Joseph Hicks three Acres Bounded with
 15: George Willows North Easterly; wth Widow Mitchelson & Nicolas Fessinden Southeasterly; wth Ephraim Frost Southwesterly, & wth M^r Angier Northwesterly —

To Ephraim Frost eight Acres Bounded wth Zechariah &
 16: Joseph Hicks North Easterly; wth Widow Mitchelson South Easterly; wth W^m Bulls heirs Southwesterly & wth M^r Angier Northwesterly —

To W^m Bulls heirs four Acres Bounded wth Ephraim Frost
 17: North Easterly; wth Widow Mitchelson & John Dickson South Easterly; wth Samⁿ Gookin southwesterly & wth M^r Nathanⁿ Gookin & M^r Angier Northwesterly —

To M^r Samⁿ Gookin eight Acres Bounded wth W^m Bulls heirs
 18: North Easterly; wth Widow Moore & John Dickson South Easterly; wth Joseph Crackbone Southwesterly & wth M^r Nathanⁿ Gookin Northwesterly —

To Joseph Crackbone twelve Acres Bounded wth Samⁿ Gookin
 19: North Easterly; wth Deacon Hasting & Widow Moore South-

easterly; wth John Marrett Southwesterly; & wth Edward Goffe, Deacon Hasting & M^r Nathanⁿ Gookin Northwesterly —

20: To John Marrett Sixteen Acres Bounded wth Joseph Crackbone North Easterly; wth Deacon Hasting, Gershom Cutter & John Hasting South Easterly & wth John Cooper Southwesterly & wth the Colledge Lott, Jonathⁿ Remington & Zechariah Hicks Sen^r Northwesterly —

21: To John Cooper Jun^r four Acres Bounded wth John Marrett North Easterly; wth John Hasting South Easterly; with Ephraim Cutter Southwesterly & wth y^e Colledge lott Northwesterly —

22: To Ephraim Cutter eight Acres Bounded wth John Cooper Jun^r North Easterly; wth his own land South Easterly; wth John Palfrey Southwesterly; & wth Peter Towne & the Colledge lott Northwesterly —

23: To John Palfrey eight Acres Bounded wth Ephr^m Cutter North-easterly; wth Abrah^m Watson, Edward Goffe, W^m Cutter, & Ephr^m Cutter South Easterly; wth Widow Errington & Peter Town Northwesterly & wth John Frost & M^r Danforth Southwesterly —

24: To John Frost four Acres Bounded wth John Palfrey North Easterly; wth M^r Danforth South Easterly wth widow Rufsell alias Hall South Westerly; & wth Nathanⁿ Hancock & Widow Errington Northwesterly —

(The Second Division)

25: [172] To Widow Rufsell alias Hall Eight Acres Bounded wth John Frost North Easterly; wth M^r Danforth Southeasterly; wth Widow Cooke southwesterly & wth William Barrett & Nathanⁿ Hancock Northwesterly —

26: To Widow Cooke twelve Acres Bounded wth Widow Rufsell alias Hall North Easterly; wth M^r Danforth Southeasterly wth

Nicolas Fefsinden Southwesterly & wth John Watson & Joseph Sill Northwesterly —

27: To Nicolas Fefsinden twelve Acres Bounded wth Widow Cooke North Easterly; wth M^r Danforth South Easterly; wth Richard Eccles South westerly & wth John Swan & John Watson North westerly —

28: To Richard Eccles twelve Acres Bounded wth Nicolas Fefsinden & John Swan Northeasterly wth M^r Danforth South Easterly; wth the stone wall in y^e line betweene Cambridge & Watertowne South westerly & wth John Swan & Cap^t Green Northwesterly —

29: To John Swan eight Acres Bounded wth Richard Eccles Southwesterly; wth the Said Eccles & Nicolas Fessinden south Easterly; wth John Watson North Easterly & with Cap^t: Green & M^r Clarke Northwesterly —

30: To John Watson ten Acres Bounded wth John Swan Southwesterly; wth Nicolas Fefsinden & widow Cooke Southeasterly; wth Joseph Sill North easterly & wth W^m Dickson & Thomas Andrew Northwesterly —

31: To Joseph Sill eight Acres Bounded wth John Watson Southwesterly; wth Widow Cooke South Easterly; wth W^m Barrett North Easterly; & wth Thomas Andrew & John Gibson Northwesterly —

32: To William Barrett eight Acres Bounded wth Jofeph Sill Southwesterly; wth Widow Cooke & Widow Rufsell alias Hall South Easterly; wth Nathanⁿ Hancock Northeasterly; & wth John Gibson Northwesterly —

33: To Nathanⁿ Hancock eight Acres Bounded wth W^m Barrett Southwesterly; wth Widow Rufsell alias Hall South Easterly; wth Widow Errington North Easterly & wth Joseph Winship & M^r Stedman Northwesterly —

To Widow Errington twelve Acres Bounded with Nathanⁿ
 34: Hancock Southwesterly; wth John Frost & John Palfrey South
 Easterly; wth Peter Town North Easterly; & wth M^r Stedman
 Northwesterly —

To Peter Towne eight Acres Bounded wth Widow Errington
 35: Southwesterly; wth John Palfrey & Ephraim Cutter South East-
 erly; wth Colledge lott North Easterly & wth M^r Stedman North-
 westerly —

To the Colledge twelve Acres Bounded wth Peter Towne
 36: Southwesterly; wth Ephraim Cutter John Cooper & John Marrett
 Southeasterly; wth Jonathⁿ Remington North Easterly; & wth
 Nathanⁿ Pattin & Edward Winship Northwesterly —

To Jonathⁿ Remington eight Acres Bounded wth y^e Colledge
 37: lott Southwesterly; wth John Marrett South Easterly wth Zechariah
 Hicks Sen^r North Easterly; & wth Edw^d Winship North westerly —

(The Second Division)

[173] To Zechariah Hicks sen^r eight Acres Bounded wth
 38: Jonathan Remington South westerly wth John Marrett South East-
 erly; wth Edward Goffe Northeasterly & wth Reuben Luxford,
 Samⁿ Cooper & Jonathⁿ Dunster Northwesterly —

To Edward Goffe three Acres Bounded wth Zechariah Hicks
 39: Sen^r Southwesterly; wth Joseph Cracbone south easterly; Deacon
 Hastings North Easterly & John Holmes Northwesterly —

To Deacon Walter Hasting eight Acres Bounded wth Edward
 40: Goffe Southwesterly; wth Joseph Cracbone South Easterly; wth
 M^r Nathanⁿ Gookin Northeasterly & wth John Holmes North-
 westerly —

To M^r Nathanⁿ Gookin twelve Acres Bounded with Walter
 41: Hasting Southwesterly; wth Joseph Crackbone & Samⁿ Gookin

South Easterly; M^r Angier Northeasterly; & wth John Holmes & Widow Mitchelson Northwesterly —

42: To M^r Edm: Angier Sixteen Acres Bounded wth M^r Nathanⁿ; Gookin South westerly; wth W^m Bulls heirs Ephr^m Frost & Zech: & Joseph Hicks South Easterly; wth Abrah^m Holman North Easterly; & wth Widow Longhorne & Widow Mitchelson Northwesterly —

43: To Abraham Holman eight Acres Bounded wth M^r Edm: Angier Southwesterly; wth George Willows Southeasterly wth M^r Andrew North Easterly; & wth M^m Mitchell & Widow Longhorn Northwesterly —

44: To M^r Samⁿ Andrew eight Acres Bounded wth Abrah^m Holman Southwesterly; wth George Willows & Joseph Cooke Southeasterly; wth Deacon Hasting Northeasterly & wth M^m Mitchell Northwesterly —

45: To Deacon Walter Hasting twelve Acres Bounded wth M^r Andrew Southwesterly; wth M^r Cooke South Easterly wth Widow Bowtell North Easterly, & wth Samuel Hasting & Widow Taylo^r Northwesterly —

46: To Widow Bowtell eight Acres Bounded with Deacon Hasting South westerly Nathanⁿ; Hancock South Easterly, wth John Stedman Jun^r North Easterly; & wth Samⁿ Hasting & Jacob Hill Northwesterly —

47: To John Stedman Jun^r twelve Acres Bounded wth Widow Bowtell Southwesterly; wth Michael Spencer & Joseph Rufsell South Easterly wth John Sawtle Thomas Fox Abraham Watson & John Jackson North Easterly & wth John Jackson & Aaron Bordman Northwesterly —

48: To John Jackson twelve Acres Bounded wth Cap^t Green, Deacon Hasting, John Gibson, Widow Longhorn, Richard Cutter,

John Swan, & Widow Bowtell North Easterly; with John Stedman South Easterly; wth Aaron Bordman & Said Stedman South westerly; & wth John Adams & Deacon Cooper Northwesterly —

49: To Aaron Bordman three Acres Bounded wth John Jackson North Easterly; wth John Stedman South Easterly; with Jacob Hill Southwesterly & wth John Adams Northwesterly —

50: To Jacob Hill eight Acres Bounded wth Aaron Bordman North easterly; wth John Stedman & Widow Bowtell Southeasterly; wth Sam^l Hasting Southwesterly & wth W^m Mañing Northwesterly

51: To Sam^l Hasting eight Acres Bounded wth Jacob Hill North Easterly wth Widow Bowtell & Deacon Hasting South Easterly; wth Widow Taylor Southwesterly; & wth M^r Blowers & Philip Cooke Northwesterly —

(The Second Division)

[174] To Widow Taylo^r eight Acres Bounded wth Sam^l Hasting North Easterly; wth Deacon Hasting South Easterly; wth M^{rs} Mitchell Southwesterly; & wth M^{rs} Dunster & Pyam Blowers Northwesterly —

53: To M^{rs} Margaret Mitchell Sixteen Acres Bounded wth Widow Taylo^r North Easterly; wth Abrah^m Holman & M^r Andrew South Easterly; wth Widow Longhorne Southwesterly & wth Robert Wilson, Widow Bordman & M^{rs} Dunster Northwesterly —

54: To Widow Longhorne twelve Acres Bounded wth M^{rs} Mitchell North Easterly; wth Abraham Holman & M^r Angier South Easterly; wth Widow Mitchelson South westerly & wth Nathan^l Green, Owen Worland and Robert Wilson Northwesterly —

55: To Widow Mitchelson Sixteen Acres Bounded with Widow Longhorne North Easterly; wth M^r Nathan^l Gookin & M^r Angier

South Easterly; wth John Holmes Southwesterly & wth M^r Corlett, Aaron Bordman & Nathan^l Green Northwesterly —

56: To John Holmes Sixteen Acres Bounded wth Widow Mitchelson North Easterly; wth Edward Goffe, Deacon Hasting & M^r Nathan^l Gookin South Easterly wth Jonathⁿ Dunster Southwesterly & wth Edward Halls heirs, Robert Brown & M^r Corlet Northwesterly —

57: To Jonathⁿ Dunster three Acres Bounded wth John Holmes North Easterly; wth Zechariah Hicks Sen^r South Easterly; wth Sam^l Cooper Southwesterly & wth Edw: Hall Northwesterly —

58: To Samuel Cooper three Acres Bounded wth Jonathⁿ Dunster North Easterly wth Zechariah Hicks sen^r South Easterly wth Reuben Luxford Southwesterly & wth Henry Prentis heirs Northwesterly —

59: To Reuben Luxford three Acres Bounded wth Sam^l Cooper North Easterly; wth Zechariah Hicks Sen^r Southeasterly wth Edward Winship Southwesterly & wth Henry Prentis heirs Northwesterly —

60: To Edward Winship twelve Acres Bounded wth Reuben Luxford North Easterly; wth Jonathⁿ Remington & the Colledge lott South Easterly; wth Nathan^l Pattin south westerly & wth Richard Cutter & Henry Prentis North westerly —

61: To Nathan^l Pattin eight Acres Bounded wth Edw: Winship Northeasterly; wth y^e Colledge land South Easterly; wth M^r John Stedman southwesterly; & wth John Green & Richard Cutter Northwesterly —

62: To M^r John Stedman Sen^r twenty four Acres Bounded wth Nathan^l Pattin North Easterly; wth Widow Errington & Peter Towne South Easterly; wth Joseph Winship Southwesterly; & wth John Gove, Widow Moore & John Green Northwesterly —

63: To Joseph Winship eight Acres Bounded wth M^r Stedman Northeasterly; wth Nathanⁿ Hancock Southeasterly; wth John Gibson Southwesterly; & wth Samⁿ Goffe Northwesterly —

64: To John Gibson twelve Acres Bounded wth Joseph Winship North Easterly; wth Joseph Sill & W^m Barrett South Easterly wth Thomas Andrew Southwesterly & wth Jeremiah Holman & Samⁿ Goffe Northwesterly —

(The Second Division)

[175] To Thomas Andrew eight Acres Bounded wth John 65: Gibson North Easterly; wth Joseph Sill & John Watson South Easterly; wth W^m Dickson Southwesterly & wth James Hubberd & Jeremiah Holman Northwesterly —

66: To W^m Dickson eight Acres Bounded wth Thomas Andrew North Easterly; wth John Watson & John Swan South Easterly wth M^r Jonas Clark Southwesterly; & wth Roger Buck Northwesterly —

67: To M^r Jonas Clark six Acres Bounded wth W^m Dickson North Easterly; wth John Swan south Easterly; wth Cap^t: Green Southwesterly; & wth Roger Buck Northwesterly —

68: To Cap^t Samⁿ Green eight Acres Bounded wth M^r Clark North Easterly; wth Richard Eccles & John Swan South Easterly; wth y^e stone wall standing in the line between Cambridge and Watertowne, & Philip Jones southwesterly & wth the said Jones & Roger Buck west & Northwest —

69: To Roger Buck eight Acres Bounded With Phillip Jones Westerly wth Cap^t Green, M^r Clark & W^m Dickson South Easterly; wth James Hubberd North Easterly —

70: To James Hubberd four Acres Bounded wth Roger Buck South westerly; wth Thomas Andrew South Easterly; wth Jeremiah Holman North Easterly; & wth Philip Jones Westerly —

71: To Jeremiah Holman eight Acres Bounded wth James Hubberd Southwesterly; wth Thomas Andrew & Jn^o Gibson south Easterly wth Sam^l Goffe North Easterly; & wth Dan^l Chever Northwesterly —

72: To Sam^l Goffe Sixteen Acres Bounded wth Jeremiah Holman Southwesterly wth John Gibson & Joseph Winship Southeasterly wth John Gove North Easterly & wth Dan^l Chever & Isaac Day Northwesterly —

73: To John Gove twelve Acres Bounded wth Sam^l Goffe south westerly; wth M^r Stedman Southeasterly; wth Widow Moore North Easterly & wth Isaac Day Northwesterly —

74: To Widow Moore ten Acres Bounded wth John Gove South westerly; wth M^r Stedman South Easterly; wth John Green North easterly & wth Isaac Day Northwesterly —

75: To John Green eight Acres Bounded wth Widow Moore South westerly; wth M^r Stedman & Nath^l Pattin Southeasterly wth Richard Cutter North Easterly; & wth W^m Cutter & John Dickson Northwesterly —

76: To Richard Cutter eight Acres Bounded wth John Green south westerly; wth Edward Winship South Easterly; wth Henry Prentis heirs North Easterly & wth Jn^o Dickson Joseph Adams & Samuel Buck Northwesterly —

77: To Henry Prentis Heirs eight Acres Bounded wth Richard Cutter South Westerly; wth Edward Winship & Reuben Luxford Southeasterly wth Edward Hall Northeasterly; & wth Sam^l Buck & W^m Wyeth Northwesterly —

78: To Edward Halls heirs eight Acres Bounded wth Henry Prentis heirs Southwesterly; wth Sam^l Cooper Jonathⁿ Dunster & Jn^o Holmes South Easterly; wth Robert Browne North Easterly & wth W^m Wyeth Northwesterly —

79: To Robert Brown eight Acres Bounded wth Edw: Halls heirs South westerly; wth John Holmes South Easterly; wth M^{rs} Corlett North Easterly; & wth W^m Wyeth, Sam^l Cooke & M^r Pelham Northwesterly —

80: To M^{rs} Corlett twelve Acres Bounded wth Robert Brown South westerly; wth Jn^o Holmes & Widow Mitchelson south Easterly; wth Aaron Bordman North easterly & wth M^r Pelham Northwesterly —

81: To Aaron Bordman four Acres Bounded wth M^{rs} Corlett southwesterly wth Widow Mitchelson southeasterly; wth Nathan^l Green North easterly; & wth M^r Pelham Northwesterly —

(The Second Division)

82: [176] To Nathan^l Green eight Acres Bounded wth Aaron Bordman Southwesterly; wth Widow Mitchelson & Widow Longhorn South Easterly; wth Owen Worland North Easterly & M^r Pelham Northwesterly —

83: To Owen Worland eight Acres Bounded wth Nathan^l Green Southwesterly; wth Widow Longhorne South Easterly wth Robert Wilsons heirs North Easterly & wth M^r Pelham Northwesterly —

84: To Robert Wilsons heirs four Acres Bounded wth Owen Worland Southwesterly; wth Widow Longhorne & M^{rs} Mitchell Southeasterly; wth Widow Bordman Northeasterly & wth M^r Pelham Northwesterly —

85: To Widow Bordman eight Acres Bounded wth Robert Wilsons heirs Southwesterly; wth M^{rs} Mitchell Southeasterly; wth M^{rs} Dunster North easterly & wth M^r Pelham Northwesterly —

86 To M^r Dunster eight Acres Bounded wth Widow Bordman South westerly; wth M^r Mitchell Southeasterly; wth M^r Blowers North Easterly & wth M^r Pelham & Jonathⁿ Cane Northeasterly—

87: To Pyam Blowers twelve Acres Bounded wth M^r Dunster Southwesterly; wth Widow Taylo^r & Sam^l Hasting Southeasterly; wth Philip Cooke North Easterly & wth Jonathⁿ Cane & Andrew Stevenson Northwesterly —

88: To Philip Cooke three Acres Bounded wth Pyam Blowers South westerly; wth Sam^l Hasting South Easterly; wth M^r Manning Northeasterly & wth Andrew Stevenson Northwesterly —

89: To W^m Manning eight Acres Bounded wth Philip Cooke South westerly; wth Jacob Hill South Easterly; wth John Adams North Easterly & wth Peter Towne Northwesterly —

90: To John Adams six Acres Bounded wth M^r Manning Southwesterly; wth Aaron Bordman and John Jackson South Easterly; wth Deacon Cooper North Easterly & wth y^e said Deacon Cooper Northwesterly —

91: To Deacon John Cooper sixteen Acres Bounded Jn^o Adams & Peter Towne Southwesterly; wth said Jn^o Adams & Jn^o Jackson South Easterly; wth Widow Bowtell, Edw: Winship, Thomas Stacy, Nath^l Pattin, John Green, Reuben Luxford, Zechariah & Joseph Hicks, Thomas Andrew, M^r Jonas Clark, Jn^o Jackson & Thomas Hall North Easterly; & wth the Ministers Lott North westerly —

92: To Peter Town Eight Acres Bounded wth Deacon Cooper North Easterly; wth M^r Maⁿing South Easterly; wth Andrew Stevenson South westerly & wth the Ministers lott Northwesterly—

93: To Andrew Stevenson eight Acres Bounded wth Peter Towne North easterly; wth Philip Cook & Pyam Blowers South Easterly;

wth Jonathan Cane Southwesterly & wth the Ministers lott Northwesterly —

To Jonathⁿ Cane eight Acres Bounded wth Andrew Stevenson
94: Northeasterly; wth Pyam Blowers & Mⁿ Dunster South Easterly;
wth M^r Pelham Southwesterly & wth

To M^r Edward Pelham twenty Acres Bounded wth Jonathⁿ
95: Cane North Easterly; wth Mⁿ Dunster, Widow Bordman, Robert
Wilson, & Owen Worland South Easterly; wth his own land
Southwesterly & wth

To said Pelham twenty four Acres Bounded wth his own North
96: Easterly; wth Owen Worland, Nathanⁿ Green, Aaron Bordman,
Mⁿ Corlett & Robert Browne South Easterly wth Samⁿ Cooke
Southwesterly & wth Comon land & Danⁿ Chever Northwesterly —

To Samuel Cooke three Acres Bounded wth M^r Pelham
97: North easterly; wth Robert Browne South Easterly; wth W^m
Wyeth Southwesterly & wth Danⁿ Chever Northwesterly —

(The Second Division)

[177] To Will^m Wyeth twelve Acres Bounded wth Samⁿ
98: Cooke North Easterly; wth Robert Browne Edward Halls heirs
& Henry Prentis heirs South Easterly; wth Samⁿ Buck South
westerly & wth Danⁿ Chever & Philip Jones Northwesterly —

To Samⁿ Buck six Acres Bounded wth W^m Wyeth North
99: Easterly; wth Henry Prentis heirs & Richard Cutter South
Easterly; wth Joseph Adams Southwesterly & wth Philip Jones
Northwesterly —

To Joseph Adams three Acres Bounded wth Samⁿ Buck
100: North Easterly; wth Richard Cutter South Easterly; wth John
Dickson Southwesterly & wth Philip Jones Northwesterly —

101 To John Dickson three Acres Bounded wth Joseph Adams
Northeasterly ; wth Richard Cutter & John Green Southeasterly ;
wth W^m Cutter Southwesterly & wth Philip Jones Northwesterly —

102: To W^m Cutter three Acres Bounded wth Jn^o Dickson North
Easterly ; wth John Green South Easterly ; wth Isaac Day south
westerly & wth Philip Jones Northwesterly —

103: To Isaac Day twenty Acres Bounded wth W^m Cutter North
Easterly ; wth Widow Moore John Gove & Sam^l Goffe South
Easterly ; wth Daniel Chever & Philip Jones Southwesterly &
wth said Philip Jones Northwesterly —

104: To Daniel Chever eight Acres two of which was Bounded
with Isaac Day North Easterly wth Sam^l Goffe & Jeremia
Holman South Easterly & wth Philip Jones Westerly the other six
Acres remaining of the eight aforesaid, was laid out on the Nor-
west end of M^r Pelhams lott Butting on said Pelham, Sam^l Cooke
& W^m Wyeth North Easterly & on Westerly.

There being some Remnants of the aforementioned land left ; there
was Granted at a Meeting of the propriet^{rs} a lott of forty Acres for the
Ministry wth was laid out accordingly being Bounded wth Concord Road
North Easterly wth the Small farmes Northwesterly wth Common land
yet undivided Southwesterly & wth the last range of the lotts above said
South Easterly —

All the above mentioned lotts of both Divisions (except the lott for
the Ministry) were entered according to a Platt given in to the Select
men by the Surveyo^r the Bounds as near as Could be of each lott agree-
ing wth said Platt —

According to what was propos^d & Concluded by the propriet^{rs} in
the fourth Article before mentioned referring to the Division of this
land, Sundry persons tooke, some of them part of their share & some
their whole shares in the Com^on lands lying among the small farmes

having two Acres for one on the Cow Comon or Rocks — the persons are these that follow —

Jacob Hill had laid out to him thirty two Acres among said small farmes for Sixteen that would have been his proportion on y^e Rocks ;—

Abraham Holman also had thirty two Acres amongst said farmes —

Likewise John Marrett & John wyeth had each of them thirty two Acres apiece laid out in maⁿer aforesaid

[178] Jason Rufsell having Bought M^r Pelhams Lott of twenty Acres in the first Division of the Rocks, hath fenced the same for his particular Improvement & before he so did, addresed himselfe unto the Select men according to what is expresed in the fifth proposition agreed on & voted by the propriet^{rs} before y^e Division of said lotts, all things thereto appertaining, being attended as is enjoined in said Proposition —

William Rufsell having Bought a lott laid out to Nathanⁿ Hancock, also a lott laid out to Owen Worland, wth a lott laid out to his Mother y^e Widow Hall, he desiring to make particular Improvem^t of said land, applyed himselfe to y^e Select Men according to y^e Injunction in y^e said fifth proposition, attending all things therein required —

Also the said William Rufsell pofsefsing a Lott layd out to John Sawtle in the first division having applyed himselfe to the Select men the 7th of January 169 $\frac{1}{2}$ was by them Ordered that he attending the order in the 5th Article as others do he hath the Liberty as others have in that regard, and that being done as was then ordered by thos appointed for the fame, we now give him Liberty to enclose the Same this 10th day of January 169 $\frac{1}{2}$:

William Munroe haveing bought of the Comon Land Ordered by the proprioters to be Sold to pay some Town debts hath bought three Accres and an halfe butted and bounded as followeth North Westerly

the Land belonging to the said William Munroe, the high way North-erly, and East and South the Land of Phillip Russel

Also another percell of Land of two Accre and halfe bought by the Said William Munroe abutted as follows Northernly the high way that leadeth to Phillip Rufsell and Easterly the Land of Phillip Russel, Southerly, to the plott Line, westernly on the meddow of the said william Munroe, North west on the Land of Phillip Russell: and for which percels of Land he the Said William Munroe is to pay for it three pounds and twelve Shillings in money, all which percels of Land he the Said William Munroe hath payd unto M^r John Hancock by order of the Select men three pounds and eighteen Shillings for being Schoolmaste, also in the Town

Phillip Rufsell also having bought of the Same percell of Land by his Own is also as followeth: westernly the land of said phillip Russel, formerly North westernly on the Land of william Munroe and Easternly upon the Land of Said William Munroe North west the Land of William Munroe Easternly the high way Southernly the Land of sd William Munroe which Land containeth about Seven Accres more or less.

Also an other percell of Land bought by the Said Phillip Russel of the Same Land above mentioned being about four Accres and three quarters, being abutted, Southernly on his own meddow, Westernly on the Land of William Munroe, North East the high way, Easternly upon William and Jaafon Russell their meddow

Also an other percell of Land bought by the said Phillip Russel, the Land is encompassed with the Land bought before, being more or less, by the Said Phillip Russell, and adjoining to the Land bought now: and att the Corner bounded by the land of William and Jaason Russel to a marked tree, on the East of a place called the great Slow and so running along the high way; all which percels of Land which by estimation is thirteen accres for wch he the Said phillip Russel is to pay Seven pounds and nine Shillings Money

[179] Also an other small percell of Land bought by the two former persons William Munroe and Phillip Russel being a small neck of Land, bounded South and East on the Land of William Munroe, and west and North on the Land of Said Phillip Russel: which Land is equally to be divided between them the Said Munroe and Russel, as they shall agree among themselves: for the which percel of Land they are between them to pay the Summe of twelve Shillings money

Also an other percell of Land Sold unto the Said Phillip Russel, which by estimation is two acres and three quarters more or less, abutted and bounded by the high way leading from the farme line to John Dixons barrs or ditch, North West Phillip Rufsel's meddow East-ernly: Mr Dunsters meddow South East, John Dixons Dith Southwest: for which Land he the Said Phillip Rufsel is to pay Sixteen Shillings money

ffor all these percells of Land Sold to the Said phillip Rufsel, he hath now payd unto Mr John Hastings as Sometime Schoolmafter for the town, the Sume of eight pounds and eleven Shillings, by Order of the Select men

Also Samuel Bull addressing himselfe to the Select men and Comittie about a Small percel of Land added to his house Lott, it was agreed upon by them and Order given him to Sett his fence by his Land, and that it was So ordered by them before he Sett up any of his fence there

Sold unto John Rufsel five acres and an halfe of Common Land lying neer his dwelling house, bounded with his own land North, Nathaniel Hancocks meddow Southerly: John Dixon his meddow East Mr Jona: Dunster and William Russel South, and William and Jaafon Russel North: And it is covenanted that the sale to this S^d Russel for ever hereafter shall allow convenient passage to the respective persons whose meddows do butt upon the Said Land, to cart away their hay, which high ways are included within the fore mentioned bounds and allowance made for the Same, and to pay for said percel of Land, one pound and nineteen Shillings in money, which is already payd to Mr

John Haftings as before on the Same account and by the Same order of the Select men

Sold unto William and Jaafon Russel by the said Select men and comittee three accres of Land more or less, being bounded by M^r Shepards meddow West, the farme land North, and an high way leading to John Dixons meddow Southeaft wich percell of Land is Scittuate and Lying being neer unto South west of Phillip Russels house

Also to the Said William and Jaason Sold two accres accres more or less: Scittuate and being neer the Meddows that formerly belonged to Thomas Oakes and is butted and bounded with the Said meddow South Phillip Russell Æaft, the high way leading to Cap^t Cooks farm, Northeaft; on Phillip Russel North and joyneth to the high way, and to that percel that the said Phillip Rufel bought of the town for eight Shillings; for which Land the above perfons William and Jaafon Russel is to allow one pound and fourteen Shillings in money and is already paid unto M^r John Haftings by Order of the Select men

June the 11th: 1694:

[180] Sold unto ffancis Bowman him and his Heirs forever two percells of Land by order of the consent of the proprietors of Some Remnant of Land not layd out unto particulars, the one percell is twenty accres More or less abutting againft the Road that goeth from Concord Road to M^r Bridges Gate Southerly, Æasterly the Land belonging to John Addams Northerly the Land of Said ffancis Bowman and the Land belonging to M^r Bridge; The other percell of Land which is five accres more or less abutting on the Land belonging to the house of S^d ffancis Bowman Southerly, North Æast on the Land of Samuel Winship and the Land of the widdow of William Gleson, North west on the meddow of John Willington for the Same lands he was to pay eleven pounds and four Shillings in Money, of the which he hath payd this eleventh day of June 1694 the Sume of Seven pounds in money, the reft that is four pounds and four Shillings he the Said Bowman is to pay within the time of

This first of february in the year 1695⁶ by the order of the Selectmen, payd to M^r John Haftings Schoolmaster, three pounds, three shillings four pence, the rest that is one pound and eight pence payd Town

Memorandum. that whereas there [] spoken in the first division the 25th Lott that was Layd out to Samuel Cooper there is mention made of that Lott abutting upon common Land South Easternly; it is found upon perusal that there is no comon Land there, but the Land that is there, belonged to the following Lotts, or to the five following Lotts to make up their proportion

According to the Order of the Select men January the 7th 1694, referring to the Address of Joseph Winship, William Russel and Jaafon Russel, signifying their intentions to fence in some of their Lotts, lately layd out on our Rocks, agreeable to the 5th proposition agreed upon by the proprietors for division of the Same; We Whose Names are underwritten or subscribed as being appointed, did on the 10th day of the said month attend the said Service on the behalfe of the Town, and return as followeth:

William Russel possesing a Lott layd out to John Sawtle in the first division; Wee Judge may intirely be fenced and inclosed, without Incumbrance of any high way or passage forever to any Lands layd out on our Rocks

Jaafon Russel Intends the fencing of Lotts layd out to Sam^l Andrew, Sam^l Cooper and James Hubberd in the first division and to Joseph Addams part of a Lott bought of him; We also Judge and determine, that he shall leave an high way or passage on the South west two Rods wide, So far as Jonathan Remingtons Lott, in the first division, so doing hath Liberty to inclose the rest

Joseph Winship also propounded to inclose and fence a Lott Layd out to the Widdow Mitchelson, which he hath bought, We also Judge that he may So do Leaving a passage of two Rods on his South west Line, So far as the brow of the Hill (which is about thirty or fourty Rods from his North west Line) and from thence he may take into his fence his whole

Lott, the bredth of it, all these were performed by the Said persons that was appointed by the Select men upon the 10th day of the Said month the s^d year, the Names as follow

John Jackson
Nathaniel Patten
Edward Winship

[181] There being an act of the proprieto^r in the town Co^mons bearing date May 12th 1693 wherein the select Men & others Joined wth them as in said act may appeare were nominated a Committee to make Sale of some remnants of Co^mon lands for paym^t of debts due from the Town to the school Masters, they made sale of a parcell of land lying among the farmes being all the Co^mon land lying between a lott of John Marrett & Phillip Cookes Farme being the whole of Co^mon land in y^e place being Bounded wth said Marett's land Northwest wth oburn line North East; wth said Philip Cookes Farme South East & wth that Called the Churches Farme South West w^{ch} land was Sold unto Amos Marrett on Consideration of his paying five pounds six shillings in Money for the Same w^{ch} was accordingly paid to satisfaction:

September the 24: 1695

Att a publick meeting of the proprietors of this Town of Cambridge orderly warned

It was desired there Should be Some persons Chosen to Lay claime unto any pcells of Land that did, as they apprehend belong to the Town, and is thought to be encroached by Some Severall persons, and there was then chosen John Jackson, Joseph Winship and Jacob A^msd^en or any two of them to Lay claime, to said pcells of Land that doe belong to the proprietors of this towne on behalfe the Town and to profecut the Same to Effect: and also voted that the proprietors of the Co^mon Land of said Town of Cambridge, do bear the charges that the Said John Jackson, Joseph Winship, Jacob A^msd^en, the Co^mittee then Chosen, shall be att in their Claiming, Recovering, the proprietors Rights aforesaid :

September the 24th: 1695

The Select men then viewing the high way on the South Side of the River and finding that Gerthom Davis had taken in a small pcell of Land by M^r Angiers farme did acknowledg it to be the Towns Land, and did pay one Shilling for the benefitt he had by it this year

Novembr the 19th: 1695

Att a Town Meeting of the proprietors: was then put to vote that the Land that is possessed by Samuel Bull Ordered him by the Comitte appointed by the Generll proprietors about the Ordering of the Laying out of the wood Lotts; the Said Land was voted by the proprietors now to be confirmed to Said Bull

Also there was then voted about 70 pole that was also ordered by the afore comitte unto the Heires of Robert Willfon, was also then confirmed by vote to them

To both these votes John Jackfon being unsatisfied concerning these Votes, did desire his Diffent thereto might be entered in the Town Book

Also M^r Samuel Goffe Sen^r: desired the Same liberty to enter his Deffent also: to the same votes.

[182] Also November the 19th: 1695
Then voted that

Also the Same day as above John Gove did att the Same meeting difclaime the Land that was then Spoken of being about 7 acares as a wood Lott, as his own

Also the Same day the proprietors did vote that all Such persons as possess wood Lotts on the other Side Menotomie river, the Lands of said Lotts being to lye Coñon for the Towns vse, shall take off all such wood upon said Land before the 4th day of ffebruary next, enfuing, and Such prfons, So possessed of wood therein and neglect to take of Such

wood within foresaid limited time; it shall from thence forward be accounted Common, and disposed of by the Major part of the proprietors

Also the Same day and Meeting it was Voted that what Charge John Jackson, Joseph Winship and Jacob Amsden had born in Claiming the Severall parcels of Land for the proprietors, Incroached upon by the Sundry persons in the Town, and to defray what charge they Should be att in the prosecution of the said Land, it was voted on the affirmative by the Said proprietors; And also that the Select men Shall proportion the Same as equally as they can, upon each proprietor, and deliver the Same to the Conftable of Said Town to Collect the Same and deliver the Same to Deacon walter Haftings to pay the Said persons their just dues;

Also it was voted on the affirmative that John Watson, John Jackson, Jeremiah Holeman and Samuel Gibson all of said Town were then chosen to run the Line between Mr Danforths Land and that that is the Towns

September the 30th: 1695

The Bounds of the two Acres of Land belonging to the Town of Cambridge on the South Side of Charles River, by an Execution obtained against Renold Bufhes widdow of the aforesaid Town; Are as followeth, bounded with Cap^t: William Bond North, John Stone Easterly, Abraham Jackson Southerly and westernly, the Land being now in the hands of Abraham Jackson aforesaid, and the said Abraham Jackson acknowledged that he did not possess the said Land as his own right, and gave an ear of Indian corn as an acknowledgement to

Nathaniel Hancock Sen^r

in the presence of

Nathaniel Hancock Jun^r

and

John Oldham

Same day:

January 31: 1695⁶

[183] Att a meeting of the proprietors, of Cambridge Town Commons, Orderly warned and Conveined. was then Voted on the Affirmative, as followeth

The said proprietors in the Common and undivided Lands Do Chuse and constitute M^r John Leveritt, John Jackson, Jacob Amfden, and Joseph Winship to be their Agents, or Attorneys, and do and Shall Rattifie and confirme all that the said M^r John Leveritt, John Jackson Jacob Amfden and Joseph Winship Shall Lawfully do or act in their Names, referring to all and every the Lands and percells of Land. Claimed by them in the Name of the Said proprietors either by submission Lawfully made to the Judgement of Indifferent persons Chosen and Submitted to by them their said Agents and Attorneys; or by Sueing and Commencing and prosecuting Such Suits and actions as are proper and necessary to recover Such Lands and percells of Lands as they have as a committee Layd their Claimes unto in the Name of the proprietors aforesaid, the Said proprietors fully Impowering their Said Attorneys to do all things relating to the premises, according to their own best Judgement and discretion

Also, that a Copy of what is above written Attested by the Clerke of the Town Shall be given to the Said Agents or Attorneys, and the Said Proprietors will Deem themselves to be concluded by it as effectually as if a Warrant of Attorney were in form drawn and executed by them

These Articles were read to the proprietors, att their meeting Orderly held the day and year first above mentioned, and being put to vote, were voted on the Affirmative and Ordered to be Entered in the Town Book of Records —

February the 10th 1695⁶

The Select men then payd unto Joseph Bartlett of Newton for a parcel of Land formerly Sold unto him, that he never was possessed of and he had formerly payd for, the Sume of four pounds and ten Shillings in money to his Satisfaction, and for which he gave a Receipt, this Same day, as may appeare by his Receipt: under his hand

At a meeting of y^e Select men July 27 : 1696

Then lee to Captain Green a peace of Marish on y^e fouth side of the Great Bridg the high way marish from the Riuer to the Crick which is the South bounds

March the 9th: 1695⁶

[184] Att a publick Town meeting, Orderly warned and Affembled for the choise of Town officers, after choise, the voted as ffolloweth :

1st: That if any person in this Town, do Lett, or Tenant his house or Land, within this Town to any person that is not an inhabitant in this Town, without first applying themselves to the Select men then in being for their approbation, and give in Bond to the Select men Sufficent to keep the Town from charge; if they do refuse or Neglect So to doe as above, they shall then pay a fine of fifteen Shillings p month to the use of the Town for their neglect, so long as they Shall entertaine such Inhabitants or Inmates in their houses

voted on the Affirmative

2nd: That all our high wayes hereafter, (except the great Bridge) be made passable and Maintained by the Inhabitants Labour, and the Sur-veiour of the high wayes to keep a Justt account of each mans Labour, and proportion it : and not to putt it into the Town Rate

voted on the Affirmative

3rd: That there Shall be a Town Rate made and collected of the Inhabitants of fifty pounds in money for the year ensuing, to pay the necessary charges of the Town : voted on the Affirmative

4th: That the Ordering of the Town flock of Sheep Shall be left att the dispose of the Select men now in being for the year ensuing:

voted on the Affirmative

Also Liberty granted to Thomas Andrews to hang a gate on the high way to the windmill hill: for passage to the River
voted on the Affirmative

Also, there being a Small parcel of Land that is in Common, bordering upon Cap^t: Thomas Prentice his farme to be Sold, to whom Shall desire it, it is left to the Select men in being, together with some others added to them as a committee for that Service, to view the Land and make price of it, the persons are

John Gove

John Squire Sen^r

Srg^t Samuel Cooper

voted on the Affirmative

May the 13th: 1696

Att a Generall Town Meeting Orderly warned and conveyed it was voted on the Affirmative, that the great Bridge should be repaired, and that the Select men Should make a rate or Assessment of fifteen pounds to repaire it, and Leut: Jonathan Remington and Nathaniel Patten was chosen Overseers of the Bridge

Also it was voted that what money was needfull for the reparations of the Ministers house Should be added to the fifteen pounds, that is for the repairing of the Bridge

Also the Same day, the proprieto^r did vote that there Should go no Rams upon the Comon, between the five mile Swamp, and the meeting house, after the twentyeth day of July till the middle of November, and if any be found within the abovesaid Limited time, Shall be taken up by the Shepheard, and in Six dayes after impounding, or other publick notice given; shall be forfeit: voted on the Affirmative

October the 12th: 1696:

[185] At a Town meeting of the Inhabitants of Cambridge orderly warned and Convened this day

Whether the Inhabitants, who are Assessed to pay the Minifters Salary, and put the Same into the contribution Box. Shall either put their money in papers with their Names Respectively written in the Said papers, or Shall Mark their Money, and signifie their Said Mark to the Deacon, that so he may give them credit for the Same; and whatsoever money Shall be put into the Box unmarkt, Shall be accounted as money given by Schollars and Strangers, and So belong unto the overplus

Voted on the Affirmative

on the Same Day : voted

Whether the money Contributed by Schollars and other free will Offerers on the Lords day respectively, Should be given to M^r Brattle as an overplus to his Salary, during his continuance in the work of the miniftry among us

Voted on the Affirmative

March the 15 : 1696:

7

At a meeting of the Select men Chofen for the year ensuing for 1697: It was then agreed upon by them that Nicolas ffeffenden, and John Dickfon and Jaafon Ruffel Should take the care of Ordering of the flock of Sheep this year following, to provide a Shepheard and to provide rams and order their going with the flock, and what is needfull to be done in those respects :

Cambridge, may the 14th 1697

At a Town meeting Orderly warned and Affembled It was then proposed to the Inhabitants then convened whether they would grant the Select men their liberty to Assess them, or Levy a Rate of thirty Six pounds in money, upon them to defray the charges of the Town, or for necessary expenses for the year ensuing :

Voted on the Affirmative

10 febr^y 1700.1

[186] For the preventing of trouble Referring to Henry Smith Concerning y^e High way under written, Daniel Dana appearing before y^e Select Men; Declared that he paid Henry Smith Seven Shillings In full Satisfaction for damage done him by Said High way. M^r Jn^o Oldham & M^r Jn^o Bunker present when S^d Dana paid y^e Money above mentioned.

Entred 14 febr^y 1700 p^r y^e Town Cler.

1

p Order of y^e Select Men.

May 17th 1699

Complaint being made unto the Select Men by John Oldham with severall others that they were hindered & obstructed in their passage to their lands by Henry Smith, & earnestly desiring the select Men to Come over & to Settle the high ways to their lands: Accordingly the Select Men on y^e 17th day of May 1699 went over & having there the Surveyo^r Platt who laid out those lands & finding no highways Stated by the Surveyo^r but an allowance of Two Rod broad between the Divisions, finding likewise the impossibility of passage between those Divisions by reason of Hills & Rocks, they saw a necessity of Stating of High ways where it was more convenient for passage, & least detriment to particular persons Therefore on the Considerations aforesaid on y^e day abovesaid they have Determined & stated the highways as followeth

The High way to begin at Daniel Dana's Lott from thence to run easterly through John Oldham's Land to the Southwest Corner of the land Enclosed by Henry Smith, between Two stakes pitcht down without said Smiths fence & running through said Smiths land, to the land of Joshua Gardner running from thence through said Gardiners land coming out at the North East Corner of said land into the lane or high way that runs Northerly to Elder Champneys hundred Acres: Also another Highway was then Determined of & stated to run from Hammonds Line Northerly partly through John Winchesters land & partly through Holbrooks land till it Come into Gardiners & Smiths land & so into the high way before described

Entered May 18th 1699 p y^e Town Cler

June 24. 1700

[187] According to a vote of y^e: proprietors y^e: 11 March 1700 We have sold to William Pattin halfe an Acre of Land adjoining to his houfe, begining one Rod from y^e: East end of his houfe a line of 8 Rods from the fence Southward and 20 Rods from y^e: North point of y^e: Eight Rod line & 20 Rods from y^e: South point to make a tryangle. Sold for thirty Shillings

Edmund Goffe
Jn^o: Jackson
Jason Russel

June. 24. 1700

Then Rec^d: of Nat^l: Pattin, Sen^r:; on y^e: behalfe of William Pattin y^e: full & Juft Sum of thirtie Shillings in full for $\frac{1}{2}$ an Acre of Land voted by y^e: proprietors to be sold to s^d: W^m: Pattin & is on y^e: behalfe of s^d: propri^{es}: Recd: by us.

Edmund Goffe	}	A Comittee app ^{td} : by y ^e : Proprietors
Jn ^o : Jackson		
Jason Russel		

30: Octo^r: 1701

Then Received of And^r: Bordman Town Treasu^r: thirty Shillings mony In full Satisfaction for a High ways: being layed through my land by Deacon Sam^l: Stone Fra^s: Bowman & Matthew Bridge Jun^r: as ap^{pr}: by their Return bearing Date the 11th: of Decem^r: 1699 I say Recd: by me.

her
Lidia O Teed
Mark.

16 Augth: 1703.

Received of M^r: Sam^l: Sparhawke late Const^l: of Cambridge the Sum of One Pound Three Shillings & Nine pence in full of what Remains Due

to me frō: S^d Town, for about thirteen Rods of Stone wall, betwixt y^e
Ministrey Land & my Land I Say Recd :

p mee Edm^d Goffe

[188] At a Meeting of y^e Select Men 8 June. 1702.

Whereas Edward Winshipp, W^m Rufsel & Jason Rufsel have Informed y^e Select Men of their Intentions to Inclose a tract of Land lying in Cam^r Rocks; Edw^d Winship^e Land being part of it Lay^d: out to himselfe & y^e Remaining part of it being purchased of Tho^e Stacey; W^m & Jason Rufsel being a Lott purchased of Mary Bowtel Deces^d; the Select Men have appointed Jn^e Cooper & Joseph Cooke; to Joine wth persons that they may appoint to View s^d Land and (If need be) to State out & determine pafsages thrū: S^d Land no pafsage being lefs then two Rods wide, they are to make return of their doings in this affair.

vide Return Page 195

At a Meeting of y^e Select Men. 11 Jan^r: 1702

$\frac{3}{3}$

Whereas Thomas Whittemore hath Informed S^d Select Men of his Intention to fence in a Tract of Land belonging to m^r Jn^e Whiting on Cam^r Rocks: S^d Select Men have appointed Nich^e ffisenden & Jason Rufsel to Joine wth persons wth S^d Whittemore may app^t to Sett, State out & Determine pafsages thrū: S^d Land (if need be) the Same being no where lefs then two Rods wide

their Return.

M^r Tho^e Whittemore Did on y^e 11th Day of Jan^r 170 $\frac{3}{3}$ make known to y^e Select Men of Camb^r his intention to fence a tract of Land belonging to M^r Jn^e Whiting lying in Cam^r Rocks; and y^e S^d Select Men made choice of Nich^e ffisenden & Jason Rufsel to Joine wth y^e persons y^t the said Whittemore Should appoint, & s^d Whittemore hath appointed & made choice of W^m Rufsel & Abrah: Watson to Join wth them as a committe to State pafsages thrū: Said Land

den way by Mark^t: trees till it comes agt: s^d Addams's house, & then thrû y^e east end of s^d Addams's field by Stakes & other marks Southerly till it comes to two Black Oakes Marked, & frō: thence Southeast to a great white Oak Marked on y^e South west Side of s^d High Way, & thence into y^e trodden path, & then continu'd in y^e trodden path, untill it comes to Benj^a Willington's Land, & So thrû: said Willington's Land by marked Trees, untill it comes to y^e Stump of a great Black Oak on y^e east corner of S^d Willington's Barn & frō: thence Streight to y^e trodden path, & So Continued in y^e now trodden path thrû s^d Willington's Land & thrû: y^e aboves^d Bowman's Land & y^e Land belonging to Lieu^t: Winship's Heirs by trees Marked on both Sides of s^d Way till it comes to touch upon s^d Bowman's Land again Near y^e path y^t: comes frō: s^d Bowman's house, & then Continued in y^e trodden path y^t: leadeth frō: Watertown to Concord, till it comes to y^e: Land of Isaiah Whittney & yⁿ: thru s^d Whittney's Land, in y^e: Ancient trodden way on y^e Northerly Side of y^e s^d Whittney's house, & yⁿ: thrû: Sam^l Whittmore's Land & So thru m^r: Jacksons Land & Joseph Beamofse's land into y^e ancient way on y^e Westerly Side of s^d Beamofse's house till it comes to Lands belonging to Sam^l & Phillip Cook & yⁿ s^d Highway is continued thrû: s^d Cook's land, (by agreement, as by an obligation und^r: y^e Hands and Seals bearing Date ffeb^r: 26. 170³ may more fully appear,) untill it comes to ye: Comon & undivided land & so thrû s^d land till it comes to y^e: land layd out to y^e ministrey and thence thrû a corner of s^d: s^d: Land untill it comes to a great white oak tree marked wth: y^e: letter T & frō: thence upon y^e: South Side of s^d Lott untill it comes to y^e: Countrey Road Comonly called Concord Road.

W^m Rufsel

Sam^l: Sparhawke,

Ab^r: Watson.

[190] At a Meeting of y^e Select Men.

y^e 10th May 1703

Whereas Sam^l Kidder hath Informed the Select Men of his Intention to fence in a tract of Land in Cam^r: Rocks, S^d: Select Men have appointed m^r John Stedman to Join wth a person y^e S^d Kidder may

appoint to View S^d Land and (If need be) to State out & determine pafsages thrû S^d : Land, no pafsage being lefs then two Rods wide, they are to make Return of their doings in this Affair.

At a Meeting of y^e Select Men 17th May 1703.

Whereas Ioseph Winship hath Informed y^e Selectmen of his intention to fence in a Tract of Land in Cam^r Rocks S^d: Select Men have appointed m^r: Samⁿ: Gookin & m^r: Nich^s: ffesenden to Join wth two Persons y^t: s^d: Winship may appoint to View s^d: land & (if need be) to State out & Determine Pafsages thrû: y^e: Same No Pafsage being lefs then Two Rods wide, & to make Return of their Doings in this affair to s^d: Select Men.

[191] At a Meeting of y^e Proprieto^m of y^e Comon & undivided land in Cam^r the 20 Apⁿ 1703.

Voted That y^e agreement of the Comitte, apt^d by y^e: Proprieto^m of S^d Comon lands, for the laying out & Dividing the lower lands (according to y^e Platt y^t: at y, last propriet^m meeting was Exhibited to y^e: S^d proprietors) wth appears under their hands Shall be their Rule for Direction in all y^e: articles of it.

Also Voted that Black Island be Sold for y^e Defraying of Charges arising upon S^d propriet^m

Also Voted that no Propretor in drawing of Lotts for s^d lower lands Shall draw more then four Cow Comons at once except Such as app^r: by y^e town Book in y^e: year 1665 to have more s^d Book to be for y^e Direction for Such.

Also Voted y^t: Samⁿ: Kidder have his Lott in this Division of Land Next unto his own land y^t: is to Say betwixt y^e heads of y^e Lotts in y^e first Division & his s^d Land.

Also Granted to John Leverett Esq^r: all y^t Remnant of Land wth Shall be found over & above y^e Colledge Lott wth lyes Near the Bridge Over Charls River by y^e lower falls to have & to hold to him y^e S^d In^o Leverett Esq^r: his Heirs & Afsigns forever.

Also Voted that m^r: Samⁿ: Gookin, Cap^t: Iosiah Parker, L^t: Amos Marrett m^r: W^m: Rufsel & Mofses Bordman Shall be a Comitte for y^e:

Improving Regulating & Ordering of y^e Remaining Comon & undivided lands belonging to S^d Proprietoⁿ.

Also Voted y^t: Edw^d Winship, W^m: Rufsel Iason Rufsel, W^m: Cutter, Ioseph Winship Samⁿ Kidder, Natⁿ Pattin & Jn^o Dickson have liberty for y^e Erecting a Conveniency (against y^e Colledge fence Northard of e^t meeting house) for y^e: Standing of their Horses on Saboth Dayes.

[192] Whereas we y^e Subscribers were appointed to State & Settle Country Roads & ot^t high ways thrû a Parcel of Land platted by Ensigne ffiske as appears on Record bearing Date 13th Ap^m 1683. Pursuant thereunto we did before y^e Laying out of any of S^d Land State and Settle y^e High ways both publick & private: And Particularly as to y^e Country Roads we Stated them in Some places Eight Rods, in Some places four & in Some places Six Rods wide, according as we found good or bad Land, & as to y^e private ways to y^e ffarmes (before Lay^d out) we proceeded according to y^e afores^d Order & Particularly we Stated a way frō: y^e Country Road frō: m^t: Pelham^e five Hundred Acres thrû Shaws ffarme and so to y^e land now called y^e Churches ffarme, y^e Same being Two Rods wide, Cam^t 1 Nov^r: 1703

Jur ^t : Coram	Jn ^o Leverett } Jonas Bond }	J Pa ^c	David ffiske, Sen ^t Jn ^o : Watson
--------------------------	--	-------------------	--

And Whereas there is Some Difference with m^t Benj^e Muzzey Refering to Some of s^d Roads & Particularly Refering to y^e Country Road from m^t Pelham's S^d five Hundred Acres toward Concord we Do Declare y^t (Pursuant to y^e afores^d order) at y^e Same time we layd: out s^d Country Road to Concord line & a Considerable way of it about Eight Rods wide frō s^d five Hundred Acres toward Concord, & Marked Sundrey trees on both Sides Viz, two White Oak's on y^e Southerly Side of s^d Road y^e One Now Standing in Jn^o Munroe's fence & y^e other Standing ab^t four or five foot within s^d fence; & Two Trees on y^e Northerly Side of s^d Road Viz^t: One Black Oak Now Standing ab^t One Rod within S^d Muzzey's fence, the other a White Oak Standing on s^d Northerly Side of said Road; It is here to be under Stood y^t s^d Trees Stand Round or on both Sides of y^e Meeting house in Cambridge ffarmes; Also y^t: the land Platted by Ensigne ffiske afores^d Contained

the Land betwixt Woborn Concord & m^r Pelham's five Hundred Acres afores^d; that being then called o^r head line

Cam^r: 1 Nov^r: 1703 —

David ffilke Sen^r:

Ju^r Coram John Leverett }

Samⁿ Stone Sen^r:

Jonas Bond } Just^s Peace

[193] At a Meeting of y^e Select Men 14 ffeb^r 170³

Whereas m^r Samⁿ Sparhawke hath moved to y^e Select Men y^t he may have a high Way lay^d: out to his Meadow known by the Name of Dunback Meadow, S^d Select Men have app^od m^r fra^s Bowman, m^r: Matth: Bridge & m^r Benj^s Willington to Consider of y^t matter & if they see meet, to lay out a high way to s^d Meadow from y^e end of a high Way lay^d out toward S^d Meadow as ap^od on Record bearing Date. y^e 26 ffeb^r: last past & to make Return of their doings therein to said Select men on y^e Second Monday in March Next

We whose Names are und^r written were Ord^d a Comittee to lay out a High way of two Rods wide for m^r Samⁿ Sparhawke frō: y^e: end of a high way formerly lay^d out as Appears on Record, leading toward a Meadow called Dunback; Accordingly on y^e 10th March 170³ we did attend y^e work & lay^d out a high way on y^e North West Side of y^e Meadow to y^e upper end of S^d Meadow begining att Tho^s Smith^s Land mark^d; as followeth a fence on y^e lower Side the way & So continuing till we came to a fence on y^e upper Side of y^e High way, & So along till we came to two Black Oakes Mark^d on y^e lower Side of y^e Way, again a white Oak & a black Oak or a heap of Stones on y^e lower Side of y^e way & a Walnutt on y^e upper Side, & So along till we pitch^d down two Stakes on y^e upper Side y^e way, & two landing places for hay on y^e lower Side, & So continuing till we came to two Blā: Oake^s on y^e lower Side y^e way & One on y^e upper Side all Mark^d again we Mark^d a Blā: Oak on either Side y^e way, & So came on to y^e Co^mon Land att a landing place for hay & Mark^d three Bla: Oakes: One on y^e upper Side & two on y^e lower Side, then we came to two landing places for hay, y^e Stations were a White Oak & a Black Oak on y^e Lower Side, & a White Oak on y^e upper side y^e way Mark^d: & So pafsing a long Still we Mark^d

a poplar on y^e lower Side y^e way, & a Burtch on y^e uper Side, again we pafs^d by a Landing place for hay & Mark^d; a Walnutt & three Black Oak^s; on y^e lower Side y^e way, & a White Oak on y^e uper Side & So we came to a Landing place att y^e uper end of y^e Meadow & Mark^d; a White Oak on each Side of y^e Way.

Matthew Bridge
 Francis Bowman
 Benj^e Willington

Cam^r: 28 febr^y: 170⁴

[194] Whereas y^e Select Men at their Meeting the 19th Ap^r: 1703, appointed Deacon Stone m^r: ffra^s: Bowman & m^r: Matthew Bridge a Co^mitte to State out & determine a high way for Sundrey of y^e Neighbours North ward of the Meeting house at Cam^r: ffarmes: And Whereas according to S^d Co^mitte's Determination in that matter, S^d way is not in y^e place (thr^u m^r: Benj^e: Muzzey's land) where it was formerly lay^d: by persons appointed, as appears on Record bearing Date y^e 13: Ap^r: 1683 Therefore it is mutually agreed between y^e Select Men and s^d Muzzey, y^t: he y^e Said Muzzey Shall have the ancient High Way lay^d: thr^u his land toward Shaws farme, together wth: twenty Shillings Mony in full Satisfaction for y^e Land taken from him by y^e: Co^mitte appointed y^e: 19: Ap^r: 1703 as afores^d:

Recd: on y^e Day aboue s^d, twenty Shillings mony in full Satisfaction for y^e land taken away by y^e High Way above Said.

p me. Benj^e Muzzy

Whereas there hath been a Controversy between Phillip Rufsel of Cambridge ffarmes & W^m Rufsel & Jason Rufsel both of Menotomy belonging to Camb^r about y^e Bounds of Land w^{ch} they Bought of y^e Town of Camb^r: Lying between Meadow formerly belonging to Thomas Oakes of S^d Cam^r: Deceas^d & y^e highway Leading to Cap^t: Cooke's farme both parties met on the place on Jan^r: 6th: 169⁸ And Agreed that the Bounds between y^m Shall Run from the Butt of a tree blown up by y^e Roots by said high way to y^e Stump of a young white oak

w^{ch} was then by them Marked & So from thence to two great white oaks being formerly the dividing line of their meadows: w^{ch} agreement both parties desire to be Recorded in y^e Town Book as a finall Ifsue of S^d Controversie, any thing Recorded formerly about S^d Bounds to y^e controversie notwithstanding, it is to be understood also y^t: y^e Land on the Westerly Side of the Mentioned Bounds is Phillip Rufsel's & y^e Land on y^e: Easterly Side W^m Rufsel & Jason Rufsel's, in Confirmation of all y^e above Said the parties have hereunto Sett their hands, y^e day of y^e date abovesaid.

Phillip Rufsel
 W^m Rufsel
 Jason Rufsel

[195] At a Meeting of y^e Propriet^{rs} of y^e Common Lands in Cambridge, y^e 27th March 1704

There was then Voted y^t: y^e Com^{ite} appointed by S^d Propriet^{rs} y^e 20th Aprill 1703 (Viz: m^r Sam^l Gookin, Cap^t Josiah Parker, L^t: Amos Marrett, m^r W^m Rufsel & Moses Bordman) Should be hereby impowered to Receive y^e Complaints of any of y^e Propriet^{rs} y^t: have not had their pportion in any former Divisions of Lands, & (if they See meet) to make y^m Satisfac^{on} for any wrong done to them in y^t Regaurd

Also Voted y^t: S^d Com^{ite} make further inquiry into any parcels of Land w^{ch}: is thought to be belonging to S^d propriet^{rs} (& Claimed by perticular persons) & to do what may be proper for y^e: Securing y^e Same.

Also Voted y^t: y^e Said Com^{ite} are hereby Impowered to make Sale of any parcels of Land belonging to S^d Propriet^{rs} & Returned by S^d Com^{ite} as Proper to be Sold; and y^e mony procured by any Such Sale to be improved for y^e Defraying S^d propriet^{rs} Debts.

May 20 1706. In Observance to y^e Select men's Order to us as a Com^{ite} We have been & taken a full View of the Lotts w^{ch} was formerly three Acres Belonging to Tho^s: Stacey, Edward Winship twelve Acres, Widow Bowtle Eight Acres, all in y^e: first division, w^{ch}: are Now in y^e hands of Edward Winship, W^m Rufsel & Jason Rufsel we have

taken a View of these Lotts & we do find no incumbrance upon them neither do we find any Nefscescity of Leaving any Way through any part of these Lotts above Mentioned.

Vide Ord. Page 188

Joseph Cooke
John Cooper

[196] Att a Meeting of y^e Select Men y^e 8th Jan^r: 1704

Whereas John Rufsel hath made his applycation to s^d Select Men y^e: a High Way may be Stated from his Land To Concord Road thrô: a Tract of Land in y^e Pofsefsion of Edw^d Emerson Esq^r: Said Select Men have appointed ffr^a: Bowman John Munroe and John Mason a Co^mitte to take a veiw of S^d Lands & (if they Judge it Nefscelscary) to State a high Way to Concord Road as afores^d & to make Return of their doings in this affair to y^e Said Select Men

[197] Whereas y^e Proprieto^r of Cambridge att their Meeting on y^e 27th day of March, 1704. Did impower us the Subscribers to make Sale of Sundrey parcels of Land (appertaining to S^d Proprieto^r) as appears on Record in y^e Town Book: page 195

Pursuant thereunto we have Sold y^e Several parcels of Land hereafter Mentioned. Viz:

5th May 1704

Sold unto Benjamin Goddard of s^d Town, an Island commonly known by y^e Name of Black Island Bounded Northerly wth Meadow appertaining to m^r: Jn^o Whiting Westerly, Southerly & part Easterly by Meadow belonging to y^e Holdings, wth all y^e privilidges in highways or in any other Respect y^e to the s^d Island belongeth for Eight pounds.

Sold to George Munroe a Small Skirt of Land Joyning to his father's Meadow, Bounded by m^r Dunster's Meadow Westerly, By his father's Ditch, to a Black Oake, Easterly by land Sold by Said Co^mitte to Phillip Rufsel and upon that line there is 3 Black Oak's & one White Oake Mark^d Containing about two Acres. for fourteen Shillings & 6^d

Sold to William Munroe & John Rufsel One Skirt, about one Acre for Six Shillings Bounded by a high Way leading frō: Bridges farme to Concord Rhoad.

Sold to Jn^o: Dickson & Jonathan Butterfield a Skirt of Land Joyning to their Meadow, Bounded Northerly by an old ditch, & on all other Sides by there own Meadow for ten Shillings.

Sold to W^m Munroe, one Small Skirt of Land by Estimaçon about one Acre Joyning to y^e Meadow he formerly Bought of Richard Jackson, Bounded Northerly by y^e churche's farme, Easterly by y^e Topp of a Ridge Near S^d Meadow: for Eight Shillings.

Sold to Phillip Rufsel about two Acres of Upland Bounded by his own land Round Except Westerly by a Skirt of Land Sold to George Munroe, for Eleven Shillings & 6^d

Sold to s^d Phillip Rufsel about two Acres of Swamp and upland Bound Northerly by s^d Geō: Munroe, Easterly by his own land leading to Alwife's Meadow Platt, South^{ty}: by s^d Alwife's Meadow Platt & Cane's Meadow Westerly by Jon^s Dunster: for Twenty Shillings.

Sold to y^e aboves^d Geō: Munroe about two Acres of Swamp Bounded North Westerly by Jon^s Dunster's Meadow Nor: East^{ty}: by s^d Munroe's land, South Westerly by y^e aboves: piece of Swamp & upland Sold to Phillip Rufsel, And East Southerly by his father Munroes Meadow for Twenty Shillings

[198] 30th May 1704.

Sold to Jn^o: Jennery of Watertown, One Acre of Land more or lefs. Bounded Southerly by Watertown line and on all other points by his own Meadow. Also a Skirt of upland on y^e easterly Side of his own Meadow Containing about a Quarter of an Acre, Bounded Westerly by his own Meadow, Southerly by Watertown Line, Easterly & North-erly by Jn^o Dix. for twelve Shillings.

Sold to Jn^o: Dix Jun^r: One Acre of Land more or lefs Bounded West-erly by Jn^o: Jennery & Jos: Willington, North^{ty}: by S^d: Willington, Easterly by Jn, Hasting & Jn^o: Dix & Southerly by Watertown Line. for twelve Shillings.

20 Octo^r: 1704

Sold to Mofes Bordman, a Small Island in y^e: Middle of Spye pond Containing about three quarters of an Acre. for twenty Nine Shillings.

Sold to Joseph Beemus about three Acres of upland Bounded West-erly By Phillip Jones's farme, Southerly by Jason Rufsel, Easterly By flax Meadow and Northerly by Cooke's farme. for Three pounds.

Sold to W^m: Rufsel about two Acres of Land More or Lefs, Bounded Northerly by John Rufsel, Easterly by his own Meadow, Southerly by Jonathan Cane & Jason Rufsel, & Westerly by Jonathan Dunster & Jn^o: Addams. for Twelve Shillings.

Sold to Jason Rufsel one Acre of Land More or lefs Bounded North-erly by Cane & Dunster, Easterly by Alwife Meadow platt, Southerly & Westerly by his own Meadow. for Ten Shillings.

Sold to Sam^l: Livermore & Dan^l: Livermore of Watertown, about three Acres of Land upon y^e: Rocks Bounded West Northerly by Rock Brook, North Easterly by Lieu^t: Jackson, East Southerly by y^e: land of Enoch Sawtle Westerly by y^e: high Way leaning to m^r: Bowman's farme on Condi^on, y^t: they Nor either of them nor their heirs Shall have any privilidge or Claime any Right to herbage any more then there proportion, to the s^d: three Acres. for three pounds.

19 June 1705

Sold unto Joseph Winshipp one Certaine piece or Remnant of upland Containing by Estimation, four Acres More or lefs, Joyning to his Meadow being part of that Meadow com^only called Alwifes Medow, said piece of land is Bounded as followeth Viz^t: North Westerly by y^e: Church's farme in w^{ch}: line is a Marked burtch tree

turn over

[199] East Northerly by a high Way leading to W^m Munroe's in wth line Stands a Stooping Black Oake, Southerly part by s^d Winshipp's Meadow formerly Granted to m^m Eliz^a Sherborne & part by Edw^d Winshipp's Land, West Southerly part by a Remnant latly Sold p Said Co^mitte to W^m Munroe & part by Alewives Meadow Platt wth all appurtenances & privilidges there unto belonging, for thirty Shillings.

Upon inquiry into y^e Bounds of a piece of Meadow formerly Granted (to Edward Winshipp late of Camb^r: Deceasd) for two Acres being Now in y^e: posse^sion and improvem^t: of Eben^r: Swan, of Camb^r: Wee finding S^d Meadow to Exceed y^e Quantity Granted. by Estimac^on about one Acre, upon y^e Receipt of Ten Shillings for y^e use of said proprieto^r we have Confirmed his former Bounds (Viz^t) North Westerly by Cooke's farme, East Sout^h: by Jn^o: ffrancis his Meadow in a piece of Meadow co^monly called Reedy Meadow, Southerly by Mount Gilboa to an old White Oake Marked, Westerly by a piece of Meadow Improved by Phillip Cook: Also a little Island of upland within said Meadow, Sold to s^d Eben^r: Swan

20 Octo^r: 1704

Sold to ffrā: ffoxcroft Esq^r: about two Acres of Land lying in Mills's Ware Corner, Bounded Easterly by y^e highway leading to Holdings Bridge, Southerly by y^e Brook & West Northerly by Peter Town's lott for five pounds & five Shillings.

19 Novem^r: 1705

Sold to Percivel Hall one Acre & half of Land Bounded North & Westerly by S^d Hall, Southerly wth: m^r: ffsenden, Easterly wth m^r: Dunster. for twenty & four Shillings.

Sold to W^m Munroe Sen^r, W^m Munroe Jun^r, and David Rufsel on parcel of Land lying & being in y^e Township of Camb, Bounded Northerly by y^e Medow Land of S^d David Rufsel, Easterly By y^e land of Elisha Cook Esq^r: Southerly by y^e Land of John Willington Westerly by y^e Platted Land in hunting Swamp. for four pounds & ten Shillings.

9 June 1704.

Sold to L^t: Jackson One Acre of Land Bounded North & East^r: by his own Land & Southerly & Westerly by Sam^l: Livermore for Twenty Shillings.

Sam ⁿ Gookin	} Comitte
Josiah Parker	
Amos Marrett	
William Ruffel	
Mofes Bordman	

[200] Att a Meeting of y^e proprieto^r: of y^e Co^mon Lands in Camb^r Orderly Convened y^e 18 Nov^r, 1706.

There was then Chosen m^r: Samⁿ Gookin Moderat^r: Also Voted y^t: the said proprieto^r Meet on Monday y^e Second day of Dec^r Next att one of y^e Clock on s^d day.

Att a Meeting of y^e Propriet^r of y^e Co^mon Lands in Camb^r Orderly Convened y^e 2^d Decemb^r 1706 —

Whereas Jonathan Gove has Motioned to s^d Propriet^r y^t: he may have a piece of Land to Build a house and Barn on Near Jones's Hill, Voted y^t: the Co^mitte appointed 20 Ap^r: 1703. for y^e making Sale of Sundry parcels of Land appertaining to s^d Propriet^r take a View of said Land and State out a piece there of for y^e Use aforesaid, he y^e: s^d Gove to pay for y^e Same a Valuable price.

Also Voted y^t: said Co^mitte State out to De^a Hancock one Rod of Land in Width att y^e East end of his home Lott y^e width of s^d Lott Provided y^t: Neither he Nor his heirs nor Succes^r Stop y^e out lett of y^t: Pond, & pay for s^d Land as s^d Co^mitte Shall determine. Also Voted y^t: s^d Comitte make Sale to Zec^r: Hickes y^e Land his Barn Stands on, Viz^t: about thirty or forty foot Square s^d Hickes to pay for y^e Same as y^e s^d Co^mitte Shall determine

Also Voted y^t: s^d Comitte make Sale to Joseph Winship about ten foot of Land att y^e end of his Barn to Sett a Lean too on he paying for y^e: Same as Said Comitte & he Shall agree

Also Voted y^t: Said Propriet^r Meet att o^r New Meeting house on Monday y^e 16 Decemb^r Instant, att one of y^e Clock on Said day.

Decemb^r: 9th 1706

We whose Names are hereunto Subscribed being appointed & im-
powered by y^e Proprieto^r of Cambridge for to Sell Sundry Small par-
cels of Land as will by y^e Records of s^d Proprieto^r more peticularly
appear (Referance thereunto being had) And att y^e Motion of Jonathan
Gove of Said Town, and for his Incouragement he haveing a Consider-
able parcel of Land in Charlestown Bounds Adjoyning to Cambridge,
But being desirous to Continue to be an Inhabitant in Said Town of
Cambridge, and haveing made known his Request att a Proprieto^r
Meeting and obtaining a vote for halfe an Acre of Land to be by us
Sett out to him upon or Near Jones's Hill Near the Clay pitts on y^e
Rhoad to Menotomy, having accordingly viewed y^e Same; & have
Measured & Sett out, to said Gove Said halfe Acre of Land: Bounded
Southerly by Said Clay pitts, Westerly by Stephen Prentice formerly
ffox his pasture, Northerly & Easterly by Common Land: for thirty
Shillings mony which he payd; the Condiçon of Said disposition being
according

turn over

[201] to his y^e Said Gove's Request (viz^t) that the said piece of
Land be & Shall be from time to time improved by him or any under
him for a house Lott or home Stead to Build upon, and for no other use.

Samⁿ: Gookin
Josiah Parker
Amos Marrett
W^m: Rufsel
Mofes Bordman.

Decem^r: 16. 1706

Sold to Samⁿ Cook & Phillip Cook one Small piece of Meadow &
upland Bounded Westerly & Southerly upon Mount Gilboa Platt.
North^r upon his own Land Easterly by Eben^r Swan being about one
Acre & halfe for 27 Sh:

Samⁿ: Gookin
Josiah Parker
Amos Marrett
W^m: Rufsel
Mofes Bordman

Cambridge June 21 1710

By vertue of Power & Authority to us granted by y^e Propriet^r of y^e Town of Cam^r: (as appears of Record) We do Sell to Joshua Warren of Watertown to his heirs & Afsigns forever: for the Sum of Ten Shillings already Received One piece of land lying Near y^e place called y^e Bridges in y^e afores^d Town of Cambridge, Bounded Northerly wth Joseph Willington & Sam^l Randal, Easterly, Southerly & Westerly wth y^e said Joshua Warren's Land w^{ch} S^d piece of land Sold Contains by Estimaçon half an Acre more or lefs.

Sam ^l Gookin	} Comitte
Josiah Parker	
Moses Bordman	

[203] At a Meeting of y^e Select Men 7th June 1704

Whereas m^r Edm^d Goffe hath made his applycaçon to S^d Select Men that a Convenient High Way may be Stated thr^u: a tract of Land belonging to L^t: Amos Marrett & a Tract of Land belonging to m^r Mary Bordman to his y^e S^d Goffe's Land Called y^e Oysterbank field: S^d Select Men have appointed Solomon Prentice Sen^r Nich^s ffelsenden Sen^r & John Oldham a Comitte to take a View of S^d Land & (if they Judge it nefscelscary) to State a High Way to s^d Goffe's s^d Land, & to make Return of their doings therein to S^d Select Men with as much Speed as May be.

We y^e Subscribers being appointed a Comitte by y^e Select Men to take a Veiw of m^r Edm^d Goffe's land called y^e Oysterbank feild, & to State a high way to S^d Goffe's Land if we Judge it Nefscelscary.

Pursuant to y^e above mention'd appointment we have taken a View of y^e above s^d m^r Edmd: Goffe's Land y^e: is called y^e Oysterbank feild, & do find it nefscelscary y^e: there be a High way thr^u: a tract of Land in y^e Pofsefsion of L^t: Amos Marrett & thr^u: a tract of Land in y^e pofsefsion of m^r Mary Bordman from y^e High way y^e: leads from y^e Town to m^r: Pelham's Island. to y^e above s^d m^r Edm^d Goffe's Land called by y^e Name of y^e Oysterbank feild: we likewise find an ancient Cart way through y^e above Said L^t: Amos Marrett's Land & m^r Mary

Bordman's land wth is extended from m^r Edm^d Goffe's Land called y^e oysterbank feild to a high way y^t: leads from y^e Town, to m^r Pelham's Island wth is Reported by ancient men of their own knowledge to have been improved & posseised for & as a high way by y^e Inhabitants of Cambridge above fifty years Quietly without any Molestation, which we Judge needs no Stating wth Cart way we Judge Convenient to be continued & likewise to be y^e Town's by Right & Posseision

Cam^r y^e 12 June 1704

Solomon Prentice Sen^r,
 Nicholas ffesenden
 John Oldham

[204] We whose Names are under written being appointed a Comitte by y^e Select Men of Cam^r: To Lay out a high Way for Sundrey of o^r Neighbours North^m of o^r Precinct as ap^m by an order bearing Date Ap^{ll} y^e 19th 1703

Accordingly on y^e 21 of May we did attend y^e work beginning att Jn^o Lawrence's house Stating out and Determining s^d High Way Two Rods Wide all along as followeth, on y^e westerly end of Jn^o: Lawrence's house Staked out to y^e Brook & So continuing along by Ebenezer Nuttings fence that now is untill we come to a bending white oak upon m^r Goffe's line mark^d with D & So along Still upon s^d Nutting's land untill we come to a high Stump in s^d Goffe's line, & So leading on to m^r Goffe's lott mark^d wth Stones & Stakes, & So continuing upon y^e edge of Goffe's Lott to W^m Kerly's land & So through y^t fenc'd on both sides, & then through Cap^t Read's & Joseph Teed's Land where it was formerly agreed upon untill we came to a lane between Benjamin Bates & Jos: Teed afores^d Mark^d or fenced on both Sides, & Continuing Still Crofs the Countrey Road y^t leads from Concord to Woborn. & So through Joseph Symonds his Land, & So along upon Lidia Teed's Land, & from thence to Benj^o Bates's mark^d out or fenced on both Sides & through s^d Bates's Land fenced on both Sides & So a long to m, Jn^o Hancock's Land & through it fenced or mark^d on both Sides, & So a long upon Benj^o Muzzey's Land upon y^e Westerly Side of Said Muzzey's fence y^t Now is untill we came to the Countrey Road by y^e meet-

ing house; And thus we have according to order Determined that this High way Shall go where we have now appointed it

Sam^{ll} Stone
ffra^s, Bowman
Matthew Bridge

Cam^r ffarmes 1703

[205] We whose names are under written were ordrd a Comitte to lay out a high Way frō: y^e easterly part of Matthew Bridge's farme into Concord Road; accordingly on May y^e Twenty first 1703 we did attend it, as followeth. Begining att Said farme we lay^d out a high Way two Rods wide Bounding of it first wth y^e land of ffrancis Bowman Northerly; & y^e Meadow of William Munroe Southerly, untill we were ouer a Stone Run of Water & y^e Next hill, then turning Southerly marking the way on both Sides till we come Near to John Munroe's Barrs, y^t is to be understood those Barrs y^t lead into y^e s^d Meadow on y^e easterly Side where it is Caswayed wth Gravel & timber on to an Island or two, & then turning Northerly where the way is now trodden untill we came to ffrancis Bowman's land marking of it on both Sides, & from thence to John Addams's farme, Bounding of it wth ffrancis Bowman's land North-erly, and y^e Coñon land Southerly marking of it on both Sides, & thus far we have Stated & determined a high way thrū the Coñon land wth trees mark^d on both Sides, & from thence through Jn^r Addams's land untill we came into Countrey Road y^t leads from Cambridge to Concord with trees mark^d on both Sides.

Sam^{ll} Stone
ffrancis Bowman
Matthew Bridge

Camb^r ffarmes May y^e 19. 1703

[206] We whose Names are under written were ordered a Comitte to lay out two parcels of Clay ground within o^r precinct, begining att L^t ffsike's Meadow, where we lay^d out one hundred Rods of ground in a Square piece within Deacon John Cooper's lott w^{ch} was allowed by the Town as did then appear upon y^e platt, Bounded by two tree's Marked

on y^e North West Side of y^e Land, & Suffitiantly Stated att y^e Corners by Stakes & Stones.

Again we layd out two Acres of Clay ground within Ebenezer Nuttings land Removing of it frō: y^e place where it was platted out upon y^e platt upon a deliberate agreement wth Eben^r Nutting unto y^e place where it was formerly Diged, because of Some inconveniency y^t did appear to Said Nutting, & y^e hazzard y^t did appear of but a little Clay in that Ground; we have lay^d it out twenty Rods on two Sides, that is to Say on y^e North west Side & the South East Side, & Sixteen Rods on the other two Sides, taking in all y^e land that was formerly Diged, Suffitiantly mark^t: att y^e Corners & Sides And we also lay^d out a high way from this above s^d: Clay ground two Rods wide, that is from y^e Southerly corner of it into y^e Town Road mark^t: on y^e easterly Side by a tree and a heap of Stones.

Sam^l Stone
Francis Bowman
Matthew Bridge

[207] Att a meeting of y^e Select Men 25 March 1706

Whereas W^m Rufsel hath informed y^e Select Men of his intention to inclose a tract of Land on Camb^r Rocks s^d Select Men have appointed Solomⁿ Prentice Sen^r & Sam^l Bull to Joyn wth Edw^d Winshipp being appointed by s^d W^m Rufsel to view s^d Tract of Land & to State & determine Pafsages thrū: s^d Land if they Judg it Nefscefsary No pafsage being lefs then two Rods Wide.

No Return.

Att a Meeting of y^e Select Men 18 May 1730

On the motion of W^m Rufsel y^t a Comitte may be appointed (pursuant to a Vote of y^e Pro^{lm} 20 Nov^r: 1689) to view y^e 61st Lot of Land in y^e first division on Cam Rocks Laid out to Peter Town. Said Select men have Nominated & app^{td} Walter Cooper & Jn^o ffilebrown to Joyn wth Jonathan Butterfield Sen^r & Henry Dunster (whom s^d Rufsel has Nominated) to view S^d Lott of Land & (if need be) to State pafsages thrū y^e Same; no pafsage to be lefs yⁿ two Rods wide, & to make return of y^r doings in this affair to s^d Select Men

Cam^r May y^e 29th 1730

We the Subscribers being a Comitte chosen by y^e Select Men of Cambridge one party & m^r W^m Rufsel the other party, have viewed y^e 61st Lott in y^e first division on Cam^r Rocks Laid out to Peter Town And we Judge y^e Remaining part may be fenced frō y^e way w^{ch} comes through Jam^r: Cuttler's pasture Said Rufsel Leaving a way of two Rods wide up to the Northeast Range Line, Said Rufsel making Said way a good pafsable way ; Also provided Said Rufsel allow a good convenient way acrofs the North east end of ye 59th Lott Laid out to John Sawtle.

John ffilebrown
Henry Dunster
Walter Cooper
Jona Butterfield

[208] Att a Meeting of y^e Select Men 8 July 1706

Whereas Jason Rufsel hath Informed y^e Select Men of his Intention to fence in a Tract of Land on Cam^r Rocks S^d Land being formerly lay^d: out to Gershom Swan, S^d Select Men have appointed L^t Joseph Cook & Jn^o Cooper to Joyn wth two persons y^t: s^d Rufsel may appoint if he sees meet, to View S^d Land & if Need be to State pafsages thrū: y^e Same no Pafsage being Lefs then two Rods wide.

[209] Att a Meeting of y^e Select Men. 13th Jan^r: 1706

Whereas Joseph Winship has informed the Select Men of his intention to inclose a tract of Land on Cam^r Rocks w^{ch} he formerly purchased of Nich^a: ffesenden, S^d Select Men have appointed Sam^l Kidder & Jonath Hasting (to Joyn wth Jason Rufsel & Jonath Butterfield w^{ch} said Winship has appointed) to View said Land & if Need be to State pafsages thrū: y^e Same no pafsage being lefs then two Rods wide & to make Return of their doings in this affair to s^d: Select Men

Pursuant to yo^r Order Dated Jan^r: y^e 13th 170⁴
 we have been upon y^e Land w^{ch} Joseph Winship purchased of Nicholas ffesenden on Cam^r: Rocks we viewed y^e place & find an old improved High way on y^e Northerly Side partly in y^t: lott, & partly out of it Viz^t: att y^e going over Black Brook Next Ephraim ffrosts Land, att y^e North-erly Corner fourteen Rods downward, that he leave out two Rods on y^e Northerly Side of y^e fence Now Standing & being from y^e upper Corner fourteen Rods downward, & on y^e South Easterly Corner next y^e Countrey Road leading to Watertown y^t: he leave out two Rods on y^e North Side of y^e Stone Wall Now Standing & being Viz^t: frō: s^d Countrey Road twenty & two Rods upward, that the Remainder of y^e s^d Lott he may fence & inclose without any Incumbrance of any high Way this first day of ffeb^r: 170⁴.

p Jona: Hastings
 Samⁿ: Kidder
 Jason Rufsel
 Jonathⁿ Butterfield

10 ffeb^r: 1706 Ephraim frost declared to y^e Select men y^t y^e: land called Epⁿ: ffrost's Land in s^d Return was formerly his land but y^t he had Sold it to John Hasting.

[210] Att a Meeting of y^e Select Men 10 ffeb^r: 1706

Whereas Jn^o: Perry has informed y^e Select Men of his intention to inclose a tract of Land on Cam^r: Rocks w^{ch} formerly appertained to y^e Widow Cook S^d Select Men have appointed L^t: Jn^o Jackson, & Abrā: Hill to Joyn wth Tho^s: Whittemore & Jo^s: Winship w^m S^d Perry has Chosen, to View S^d Land & if need be to State pafsages thrū: y^e Same, No pafsage being lefs then two Rods Wide & to make Return of their doings in y^e affair to s^d Select Men

Cambridge. June y^e 13th 1709

We whose names are under written being chosen a Committe by y^e inhabitants of Cambridge to Joyn wth a Committe chosen by y^e Select

Men of Billerica to Settle a Road in Cambridge ffarmes to Billerica, And being Notified by y^e Select Men of Cambridge to attend y^e work afores^d; we accordingly did, & have Stated a Road as followeth: And we began at a white Oak tree upon Billerica Line, near to Will^m Grimes's on y^e Southerly Side of y^e most Easterly *of y^e Most Easterly* Road from s^d Grimes's leading to Cambridge, thrú a farm called y^e Churches farm and we Mark^d s^d tree wth H, and So continued Marking trees w^{ch} we thought Necesfary on y^e Same Side of Said way as followeth; Next unto Said white Oak we Marked a Small black oak, next a pine upon y^e Next hill then a Small black oak, then an other black oak, then a Red oak, Next a white Oak & yⁿ a white Oak at y^e foot of y^e hill, then a grey oak, then a Red Oak, then a grey Oak by a brook, then a Red oak on y^e other Side of y^e brook, then a grey oak on the North Side of y^e path, then a Stake in a heap of Bushes within Claffland's field, then to a Stone within ten foot of y^e Northerly Corner of Clafflands barn then to a black oak Stump in a heap of bushes about five Rods off s^d Clafflands dwelling house, then to a Stake Set by a Small Rock on y^e Easterly corner of s^d Clafflands field, then to a white Oak fallen into y^e fence on y^e Northerly Side of a Medow called Shaw's Medow and So along that Side of Said Medow to a Red Oak on y^e Easterly Corner of s^d Medow, then to a black oak by y^e brook at y^e Same end of Said Medow, & then turning Southerly along s^d Medow to a white Oak Stump wth three branches growing upon it on y^e Southerly Side of y^e path then to a white Oak Stadle on y^e Same Side of y^e path, and then crofs Said path to a black oak wth a bunch on it near y^e ground, then to a white Oak and from thence to a white oak Stump wth a Stake on it, then to a white Oak Stump where Said way meets wth y^e way leading from Concord to Woburn which way we have Stated four Rod all along on y^e Northerly Side of Said bounds before mentioned

Amos Marret

William Rufsel

ffrancis Bowman

[211] Whereas there has been a Differance between Solomⁿ Pren-
tice Sen^r & Sam^l Sparhawke both of Camb^r: about a high Way thrú: a
Tract of Land in y^e West field in Cam^r: afores^d formerly Called Han-

cocks Lott now in y^e Pofsefsion of y^e s^d Solomⁿ Prentice and Samⁿ: Sparhawke: And as a finall Ifsue of S^d Difference we y^e Subscribers being y^e partys above mentioned have Mutually agreed y^t the s^d high Way for y^e future Shall lye on y^e North East Side of y^e S^d Samⁿ Sparhawk's fence now Standing Viz^t: that fence next y^e Said Solomⁿ Prentice's Land: Wittnefs o^f hands the 14th day of March 170⁸.

In Presence of	Solom ⁿ Prentis.
Jn ^o Oldham	Sam ⁿ Sparhawke
Sam ⁿ Cooper	

Cambridge March y^e 14. 170⁸

Att a Meeting of y^e Proprieto^m of y^e West field Legally Warned: Solomⁿ Prentice sen^r & Samⁿ Sparhawke Did informe y^e Meeting y^t: Whereas they have been doubtfull about y^e highway that Run's between their Land known by y^e Name of Hancock's Lott, are now agreed y^t the said Way Shall for y^e time to come Run on y^e outside of Samⁿ Sparhawke's fence now Standing that is to Say on y^e Northeast Side; they also desired y^t: the Meeting would Shew their Satisfaction by a Vote att which time this was put to Vote and it pafsed on the affirmative

A True Copy Atteft Benj^a: Goddard
Cler: to y^e Propriet^m: of s^d: West field

[212] Att a Meeting of y^e Select Men 10th March 1706

Whereas Joseph ffafsett has made his applycation to y^e Select Men y^t he may have a Convenient high Way Crofs y^e Range of Lotts between Jno^o Lawrence's house & S^d ffafsetts house, Said Select Men have appointed L^t: Amos Marrett, Solomon Prentice Sen^r and Matthew Bridge to View s^d Land & likewise to View y^e high Way Crofs s^d Range & (If they Judge it Nefscscary) to State a way Crofs said Range, Provided it be Neither Injurious to any of y^e Propriet^m of y^e Land thereabout Nor Chargable to y^e Town, & to make Return of their Doings in this affair to y^e Select Men.

Camb: 16 febr^y 1707¹/₈

We the Subscribers being appointed a Comitte by y^e Select Men of s^d Town March y^e 10th 1706/7. to State a high way for y^e accomodacon of Joseph ffalsel to Meeting & Market; Pursuant to y^e s^d Appointm^t We stated a way Two Rods in Width in Jn^o Lawrences Land from y^e Range way Near said Lawrences house to y^e Range way where s^d ffafset dwells, y^e Said way lying on y^e Westerly Side of y^e fence of s^d Lawrences field: We also Judge it Convenient y^t there be a high way of two Rods Wide Crofs s^d Lawrences Land from a heap of Stones above s^d Lawrences house, in y^e Way Stated for y^e accomodacon of s^d ffalsel to a pine marked on y^e North Side, said way to be on y^e Northerly side of s^d Pine, frō thence to a flat Rock a few Rods further, frō thence s^d Lawrences fence to be y^e bounds of y^e s^d way to y^e Churches ffarme, Which said Two high Ways will be Suffitiant, & most convenient for y^e Accomodacon of y^e Neigh^m & their Lands in y^t part of our Town, In Consideracon of wth S^d Two high ways taken frō s^d Lawrence, we agree y^t Said Lawrence have y^e Range way from his house betwixt his Land & y^e Churches ffarme Viz^t to y^e Easterly Side of a Lott formerly belonging to Sam^l Cook, also y^t y^e s^d Lawrence have y^e high Way Crofs y^e Range of Lotts betwixt David fiske's & Joseph Rufsels Lott.

Amos Marrett
Solomon Prentice
Matthew Bridge.

[213] At a Meeting of y^e Proprieto^m of y^e Comon Lands in Camb^r Orderly Convened. y^e 12th May 1707

There was then Chosen m^r Edm^d Goffe Moderator

Also Voted an allowance of y^e account offered by the Comitte appointed for the Late divisions of Lands & y^t y^e Cler: Record s^d Divisions of Lands

Also voted y^t m^r Edm^d Goffe, Deā: Sam^l Cooper & And^m Bordman Receive y^e accounts of y^e persons y^t are accountable to y^e proprieto^m: for mony Collected & Received by them And y^t: y^e Comitte appointed for y^e Sale of Lands make Sale of a piece of Land to W^m Pattin (adjoyning to his house Lott, not Exceeding half an Acre

A Record of Lotts of Land Lay^d out to the Proprieto^r of y^e Comon Lands in Cambridge, and voted to be Recorded, at their publick Meeting y^e 12th May 1707. Viz^t: In y^e Lower Division

The first Squadron In the Ox pasture

- 1 The first Lott was lay^d out to Samⁿ Kideer Containing four Acres & half & thirty Rods Bounded Easterly wth his own Land, Westerly wth Moses Bordman & Andrew Wilson, Northerly & Southerly wth high Ways.
- 2 The Second to Andrew Wilson One Acre three Quarter's & twenty Rods, Bounded Easterly wth Samⁿ Kidder, Southerly with Mofes Bordman, Westerly & Northerly wth High Ways.
- 3 The third to Moses Bordman fourteen Acres & twenty five Rods Bounded Easterly wth Samⁿ Kidder, Northerly wth And^r Wilson Westerly & Southerly wth High Ways.

2nd Squadron

- 4 The fourth to Mofes Bordman four Acres & half & fifteen Rods Bounded Westerly wth David Deming, Easterly, Southerly & North-erly wth high Ways.
- 5 The fifth to David Deming five Acres and halfe & twenty Rods Bounded Easterly wth Mofes Bordman, Westerly wth Amos Marrett Northerly & Southerly wth high Ways.
- 6 The Sixth Lott to Amos Marrett Nine Acres a Quarter & twenty Rods Bounded Easterly wth David Deming, Westerly wth Samⁿ Angier Northerly & Southerly wth high Ways.
- 7 [214] The Seventh Lott to m^r Samⁿ Angier Seven Acres and half Bounded Easterly wth Amos Marrett, Westerly wth Jeremiah Holman, Northerly & Southerly wth high Ways

- 8 The Eighth Lott to Jeremiah Holman three Acres & a Quarter Bounded Easterly wth Samⁿ Angier. Westerly & Northerly wth high Ways.
the 3rd Squadron.
- 8 The Eighth Lott to Jer: Holman half an Acre Bounded North-erly wth Nich^s: ffesenden, Southerly wth high way Westerly wth John Addams & Easterly wth y^s Cōmōn
- 9 The Ninth Lott to John Addams two Acres three Quarters & Ten Rods Bounded Easterly wth Jer Holman Westerly wth Joseph Rufsel, Northerly wth Nicholas ffesenden & Southerly wth high Way.
- 10 The tenth Lott to Joseph Rufsel one Acre three Quarters & twenty Rods Bounded Westerly with Joseph Cook, Easterly wth John Addams, Northerly wth Owen Warland & Southerly wth high Way
- 11 The Eleyenth Lott to Joseph Cook three Acres and three quarters Bounded Easterly wth Joseph Rufsel Westerly wth mⁿ Remington Northerly wth Jn^o Wyeth & Owen Warland & Southerly wth high Way.
- 12 The twelfth Lott to mⁿ Remington three Acres & three Quar-ters Bounded Easterly wth Joseph Cook Westerly wth Edward Win-ship, Northerly wth Jn^o Wyeth & Edw^d Pelham & Southerly wth high Way.
- 13 The thirteenth Lott to Edw^d Winship five Acres & half & twenty Rods Bounded Easterly with mⁿ Remington Westerly wth Elisha Bull Northerly wth Edw^d Pelham & Joseph Cooledge & Southerly wth high Way.
- 14 The fourteenth Lott to Elisha Bull One Acre three Quarters & twenty Rods Bounded Easterly wth Edw^d Winship, Westerly wth

Mofses Bordman Northerly wth Joseph Cooledge & Southerly wth high Way

15 The fifteenth Lott to Mofses Bordman Seven Acres & halfe Bounded Easterly wth Elisha Bull, Westerly wth Dan^l Cheever, Northerly wth Joseph Cooledge and Sam^l Cooper & Southerly wth: high Way

16 The Sixteenth Lott to Dan^l cheever three Acres & three quarters Bounded Easterly wth Mofses Bordman Westerly wth Joseph Crackbone Northerly with Sam^l Cooper & And^r Bordman, and Southerly with high Way.

17 [215] The Seventeenth Lott to Joseph Crackbone five Acres & an half & Twenty Rods, Bounded Easterly wth Daniel Cheever, Westerly wth John Cooper, Northerly wth m^r ffoxcroft, Joseph Winship and Andrew Bordman & Southerly wth high Way

18 The Eighteenth Lott to John Cooper One Acre three Quarters & Twenty Rods Bounded Easterly wth Joseph Crackbone Westerly wth Nich^s ffesenden Northerly wth m^r ffoxcroft & South Westerly wth high Way.

19 The Nineteenth Lott to Nicholas ffesenden two Acres & a Quarter Bounded Easterly wth Jn^o Cooper Northerly wth: m^r ffoxcroft, Westerly & South Westerly with high Way.

19 The Ninteenth Lott to Nicholafs ffesenden three Acres a Quarter & twenty Rods Bounded Easterly wth: the Common, Westerly wth Owen Warland. Southerly wth Jer: Holman & John Addams and Northerly wth High Way.

20 The twentyeth Lott to Owen Warland three Acres & three Quarters Bounded Easterly with Nicholafs ffesenden, Westerly wth John Wyeth Southerly wth Joseph Rufsel & Joseph Cook and Northerly with high Way.

- 21 The twenty first Lott to John Wyeth three Acres & three Quarters Bounded Easterly wth Owen Warland Westerly wth Edward Pelham, Southerly wth m^m Remington & Joseph Cook & Northerly wth high Way.
- 22 The twenty Second Lott to Edward Pelham four acres & an halfe & thirty Rods. Bounded Easterly wth John Wyeth Westerly wth Joseph Cooledge, Southerly m^m Remington & Edward Winship & Northerly wth High Way.
- 23 The twenty third Lott to Joseph Cooledge Seven Acres & an halfe Bounded Easterly wth Edward Pelham, Westerly wth Samⁿ Cooper; Southerly wth Edward Winship, Samuel Bull & Mofses Bordman & Northerly wth high Way.
- 24 The twenty fourth Lott to Samⁿ Cooper Seven Acres & an halfe Bounded Easterly wth Jos: Cooledge Westerly wth And^r Bordman Southerly with Mofes Bordman and Daniel Cheever and North-erly wth high way.
- 25 [216] The twenty fifth Lott to Andrew Bordman One Acre three Quarters & twenty Rods, Bounded Easterly wth: Samⁿ Cooper, Westerly wth: Joseph Winship, Southerly wth Danⁿ Cheever & Joseph Crackbone & Northerly wth: high Way.
- 26 The twenty Sixth Lott to Joseph Winship three Acres & three Quarters Bounded Easterly wth Andr: Bordman Westerly wth m^r ffoxcroft Southerly wth: Joseph Crackbone & Northerly wth high Way:
- 27 The twenty Seventh Lott to m^r ffoxcroft — three Acres & three Quarters Bounded Easterly wth Joseph Winship North Westerly wth Southerly with Joseph Crackbone, John Cooper & Nicholafs ffesenden & Northerly wth high Way.

- 27 The twenty Seventh Lott to m^r ffoxcroft three Acres and three Quarters Bounded North Easterly wth the Comon Westerly wth m^r Procter & Southerly wth high way.
- 28 The twenty Eighth Lott to m^r Procter Nine Acres a Quarter & twenty Rods Bounded Easterly wth m^r ffoxcroft Westerly wth Samuel Gibson, North Easterly wth : y^e Comon & Southerly wth : high Way.
- 29 The twenty Ninth Lott to Samⁿ Gibson five Acres and an half & twenty Rods Bounded Easterly wth m^r Procter Westerly wth Zech Hickes, North Easterly wth y^e Comon & Southerly wth High Way.
- 30 The thirtieth Lott to Zech^r : Hickes three Acres and three Quarters Bounded Easterly wth : Samⁿ Gibson Westerly wth John Green Northerly wth y^e Comon and Menotomy River & Southerly wth high Way.
- 31 The thirty first Lott to John Green three Acres and three Quarters Bounded Easterly wth Zech^r : Hickes Westerly wth William Manning Northerly with Menotomy River & Southerly wth high Way.
- 32 The thirty Second Lott to William Manning three Acres & three Quarters Bounded Easterly wth : John Green Westerly wth Ephraim frost, Northerly with Menotomy River & Southerly wth high Way.
- 33 The thirty third Lott to Eph^m frost three Acres & three Quarters Bounded Easterly wth : W^m Mañing Westerly wth m^r ffoxcroft, Northerly with Menotomy River & Southerly with high Way.
- 34 The thirty fourth Lott to m^r ffoxcroft Seven Acres & an half Bounded Easterly wth : Eph^m frost, Westerly wth Benjamⁿ Goddard, Northerly wth : Menotomy River & Southerly wth : high Way.

- 35 [217] The thirty fifth Lott to Benjamin Goddard One Acre & a Quarter & twenty Rods Bounded Easterly wth m^r ffoxcroft Westerly wth Northerly wth Menotomy River & Southerly wth high way.

In the Ware field.

- 35 The thirty fifth Lott to Benj^a Goddard two Acres a Quarter & twenty Rods Bounded Easterly wth Westerly wth : Amos Marrett Northerly wth : an halfe Acre of Land Reserved for y^e Ware & Southerly wth : John Dickson.
- 36 Part of y^e Thirty Sixth Lott to Amos Marrett half an acre & four Rods Bounded Southerly wth : Jn^o Dickson Easterly wth : Benj^a Goddard, Northerly wth : half an acre of Land Reserved for y^e Ware & Westerly wth y^e high way from y^e Co^mon to y^e s^d Ware.
- 36 the other part of y^e thirty Sixth Lott to y^e said Amos Marrett Eight Acres three Quarters & Sixteen Rods Bounded Easterly wth y^e highway leading from y^e Co^mon to y^e Ware, Westerly wth Jonas Clark Northerly wth : Menotomy River & Southerly wth : y^e Co^mon
- 37 Part of y^e thirty Seventh lott to m^r Corlett three Quarters of an Acre Bounded Easterly wth : Jonas Clark, Westerly wth High Way & Northerly wth Menotomy River.
- On the North Side of Menotomy River & at Mills's Ware.
- 38 The thirty Eighth Lott to m^r Corlett four Acres and three Quarters & twenty Rods Bounded Westerly wth Cap^t Parker, Easterly Northerly & Southerly wth high Ways.
- 39 The thirty Ninth Lott to Cap^t Parker three Acres and three Quarters Bounded Easterly wth m^r Corlett Westerly wth Moses Bordman Northerly & Southerly wth high Ways
- 40 The fortieth Lott to Moses Bordman, three Acres and three Quarters Bounded Easterly wth : Cap^t : Parker Westerly wth : W^m Pattin Northerly & Southerly wth : high ways.

- 41 The forty first Lott to William Pattin. three Acres and three Quarters Bounded Easterly wth Moses Bordman Westerly wth Jason Rufsel Northerly & Southerly wth high Ways.
- 42 The forty Second Lott to Jason Rufsel Eight Acres a Quarter & thirty Rods Bounded Easterly wth William Pattin Westerly wth John Hasting Northerly & Southerly wth high Ways.
- 43 The forty third Lott to John Hasting three Acres & three Quarters Bounded Easterly wth Jason Rufsel Westerly Northerly & Southerly wth high Ways
- 44 [218] the forty fourth Lott to John Gove five Acres and an half & twenty Rods Bounded Easterly wth high Way Westerly wth Gershom Cutter Northerly & Southerly wth: high Ways
- 45 part of The forty fifth Lott to Gershom Cutter 2 acres & 30 Rods Bounded Easterly wth John Gove Westerly wth Cap^t Belcher Norther with high way & Southerly wth
- 45 Part of y^e forty fifth Lott to Gershom Cutter One Acre and half & ten Rods Bounded Easterly wth Westerly wth Nath^l Hancock Northerly wth Great Spie Pond & Southerly wth high way.
- 46 The forty Sixth Lott to Nath^l Hancock Seven Acres and half Bounded Easterly wth Gershom Cutter, Westerly wth Thomas ffox, Northerly wth Great Spie pond and Southerly wth high Way.
- 47 The forty Seventh Lott to Thos: ffox five Acres & half and twenty Rods Bounded Easterly wth Nat^l Hancock Westerly wth John Leverett Esq^r Northerly wth wth Great Spie pond & Southerly with high way.
- 48 The forty Eighth Lott to John Leverett Esq^r Seven Acres & half Bounded Easterly wth Tho^s: ffox, Westerly wth Cap^t Andrew Belcher, Northerly wth Great Spie pond & Southerly wth high

- 49 The forty Ninth Lott to Cap^t Andrew Belcher Seven Acres & half Bounded Easterly wth John Leverett Esq^r Westerly wth John Jackson, Northerly wth Great Spie pond and Southerly wth high way.
- 50 The fiftieth Lott to John Jackson One Acre three Quarters & twenty Rods Bounded Easterly wth Cap^t Andr. Belcher, Westerly wth John Dickson Northerly with Great Spie pond & Southerly wth high Way.
- 51 The fifty first Lott to John Dickson three Acres & three Quarter's Bounded Easterly wth John Jackson Westerly wth m^r; Oliver Northerly wth Great Spie pond & Southerly wth high Way.
- 52 The fifty Second lott to m^r Oliver five Acres & half & twenty Rods Bounded Easterly wth John Dickson, Westerly wth m^r John Stedman, Northerly wth Great Spie pond & Southerly wth high Way
- 53 The fifty third Lott to m^r John Stedman Six Acres and an halfe Bounded Easterly wth m^r Oliver Westerly and Northerly wth Great Spie pond and Southerly wth high Way
- 53 Part of y^e fifty third Lott to m^r John Stedman four acres & three Quarters Bounded North Easterly wth y^e Comon, South Westerly wth Samuel Bull; South Easterly wth Great Spie pond & North Westerly wth y^e high Way leading to Watertown.
- 54 [219] The fifty fourth Lott to Samⁿ Bull One Acre & three Quarters & twenty Rods Bounded North Easterly wth m^r John Stedman, South Westerly wth Deā Hasting South Easterly wth: Great Spie pond & North Westerly wth: high Way Leading to Watertown.
- 55 The fifty fifth Lott to Deacon Hasting Seven Acres & halfe Bounded North Easterly with Samⁿ Bull, South Westerly wth m^r

Green, South Easterly wth Great Spie pond & North Westerly wth y^e high Way Leading to Watertown.

- 56 The fifty Sixth Lott to m^r Green three Acres & three Quarters Bounded North Easterly with Deacon Hasting, South Westerly wth high way & Nath^l Hancock & North Westerly wth the high Way Leading to Watertown
- 57 The fifty Seventh Lott to Nath^l Hancock five Acres & half & twenty Rods Bounded North Easterly wth m^r Green, South Westerly wth Pyam Blower North Westerly & South Easterly wth high ways & a high Way Crofs the Said Lott.
- 58 The fifty Eighth Lott to Piam Blower five Acres & an half & twenty Rods Bounded North Easterly wth Nath^l Hancock South Westerly wth Deacon Hasting North Westerly & South Easterly wth high ways & a high way crofs y^e Northerly corner of s^d Lott
- 59 The fifty Ninth Lott to Deacon Hasting One Acre three Quarters & twenty Rods Bounded North Easterly wth Piam Blower, South Westerly wth Richrd Cutter North Westerly & South Easterly wth high ways.
- 60 The Sixtyeth Lott to Richrd Cutter three Acres & three Quarters Bounded North Easterly with Deacon Hasting, South Westerly wth Solomon Prentice North Westerly & South Easterly with high Ways.
- 61 The Sixty first Lott to Solomⁿ Prentice Seven Acres & halfe Bounded North Easterly wth Richrd Cutter South Westerly wth: William Wyeth North Westerly & South Easterly wth High Ways.
- 62 The Sixty Second Lott to William Wyeth five Acres & half & twenty Rods Bounded North Easterly wth Solomⁿ Prentice South Westerly wth Tho^s Andrew, North Westerly wth high Way & South Easterly with the Clay pitts.

- 63 [220] The Sixty third Lott to Tho^s Andrew three Acres and three Quarter's Bounded North Easterly wth W^m Wyeth South Westerly wth Jonathan Dunster, North Westerly wth high Way & South Easterly wth the Clay pitts
- 64 The Sixty fourth Lott to Jonathan Dunster three Acres & three Quarters Bounded North Easterly wth Tho^s Andrew South Westerly wth Sam^l Cooper & m^r Jn^o Whiting, North Westerly wth high Way & South Easterly wth the Clay pitts
- 65 The Sixty fifth Lott to Sam^l Cooper three Acres and three Quarter's Bounded North Easterly wth Jonathan Dunster South Westerly wth Harvard Colledge, North Westerly wth High Way & Southerly wth m^r Jn^o Whiting
- 66 The Sixty Sixth Lott to Harvard Colledge Seven Acres and an half Bounded North Easterly wth Sam^l Cooper, South Westerly wth Sam^l Andrew North Westerly wth high Way & Southerly wth m^r Jn^o Whiting
- 67 The Sixty Seventh Lott to Sam^l Andrew Bounded North Easterly wth Harvard Colledge, South Westerly with William Barrett, North Westerly wth high Way and South Easterly wth a Brook 3 $\frac{1}{2}$
- 68 The Sixty Eighth Lott to William Barrett three Acres & three Quarter's Bounded North Easterly wth Samuel Andrew, South Westerly wth Andrew Stevenson, North Westerly wth high Way & South Easterly wth a Brook.
- 69 The Sixty Ninth Lott to Andrew Stevenson three Acres & three Quarters Bounded North Easterly wth W^m Barrett South Westerly wth Nath^l Green, North Westerly with high Way & South Easterly wth a Brook.
- 70 The Seventyeth Lott to Nath^l Green three Acres and three Quarters Bounded North Easterly wth Andrew Stevenson, South

Westerly wth Cap^t And^r Belcher North Westerly wth High Way & South Easterly with a Brook

- 71 The Seventy first Lott to Cap^t Andrew Belcher four Acres & half & twenty Rods Bounded North Easterly with Nath^l Green, North Westerly wth high Way South Westerly & Southerly wth a brook
- 71 Part of y^e Seventy first to Cap^t Andrew Belcher One Acre Bounded Easterly wth Gershom Cutter Westerly wth Cap^t Bonner, Northerly wth high Way and Southerly with.
- 72 The Seventy Second Lott to Cap^t Bonner three Acres & three Quarters Bounded Easterly wth Cap^t Belcher Westerly wth Phillip Cook, Northerly wth High Way & Southerly wth Little Spie pond.
- 73 [221] The Seventy third Lott to Phillip Cook five Acres & an half & twenty Rods Bounded Easterly with Cap^t Bonner, Westerly with Sam^l Buck, Northerly wth high Way & Southerly wth Little Spie Pond.
- 74 The Seventy fourth Lott to Sam^l Buck two Acres three Quarter's & ten Rods Bounded Easterly with Phillip Cook, Westerly wth John Holmes, Northerly wth high Way & Southerly wth Little Spie Pond.
- 75 The Seventy fifth Lott to John Holmes Seven Acres & half Bounded Easterly wth Sam^l Buck Westerly wth Sam^l Hasting, Harvard Colledge and John Swan, Northerly wth high Way, and Southerly wth Little Spie Pond.
- 76 The Seventy Sixth Lott to Sam^l Hasting three Acres & three Quarters Bounded Easterly with John Holmes, Southerly wth Harvard Colledge. Westerly, Northerly & North Westerly wth High Way
- 77 The Seventy Seventh Lott to Harvard Colledge One Acre three Quarters & twenty Rods, Bounded Northwesterly wth Sam^l Hasting,

South Easterly with John Swan, North Easterly wth John Holmes and South Westerly with a High Way.

The Seventy Eighth Lott to John Swan three Acres & three Quarters Bounded North Westerly wth Harvard Colledge South Easterly wth John Watson North Easterly wth John Holmes & Little Spie pond South Westerly wth high Way

- 79 The Seventy Ninth Lott to John Watson four Acres & half & thirty Rods Bounded North Westerly wth John Swan, South Easterly wth Jacob Hill, South Westerly wth high Way, Northerly & North Easterly wth Little Spie pond &
- 80 The Eightyeth Lott to Jacob Hill Seven Acres and an half Bounded North Westerly wth John Watson South Easterly wth Widow Cane, South Westerly wth high Way & North Easterly wth
- 81 The Eighty first Lott to Widow Cane three Acres & three Quarter's Bounded North Westerly wth Jacob Hill, South Easterly wth Col: ffoxcroft, South Westerly wth high way & North Easterly wth:
- 82 The Eighty Second Lott to Col ffoxcroft Seven Acres and half Bounded North Westerly with Widow Cane South Westerly wth high Way, Easterly and South Easterly with

The Clay pitts containing half an Acre Bounded Easterly wth Sol: Prentice, Westerly wth m^r Whiting, Northerly with Jonath Dunster, Tho^r Andrew & W^m Wyeth & Southerly wth: Col ffoxcroft & high way.

- 82 [222] Part of the Eighty Second Lott to Col: ffoxcroft three Acres & three Quarter's Bounded Northerly wth y^e Clay pitts, Southerly wth m^r Samⁿ Gookin Easterly wth high Way & Westerly wth m^r Whiting
- 83 The Eightythird Lott to m^r Samⁿ Gookin Seven Acres & an half Bounded Northerly wth Col ffoxcroft Southerly wth John Pal-

fray, Easterly wth high Way Westerly wth a Brook & North Westerly wth m^r Whiting

- 84 The Eighty fourth Lott to John Palfray three Acres & three Quarter's Bounded Northerly wth: m^r Samuel Gookin Southerly wth William Rufsel North Easterly with high Way, Southerly & Westerly with a Brook
- 85 The Eighty fifth Lott to William Rufsel five Acres and an half & twenty Rods Bounded Northerly with with John Palfray Southerly wth Solomⁿ Prentice North Easterly wth high way, & Westerly & Southerly wth a Brook
- 86 The Eighty Sixth Lott to Solomon Prentice Seven Acres & an halfe Bounded Northerly wth W^m Rufsel Southerly wth Peter Town, North Easterly wth high way & South Westerly wth a Brook.
- 87 The Eighty Seventh Lott to Peter Town Seven Acres & an half Bounded Northerly wth Solomon Prentice, Southerly wth Comon Land, Easterly wth high Way & Westerly wth a Brook.

In the Upper Division

the first Squadron in a Neck of Land, on y^e South of Dunback Near Willington's.

- 1 The first Lott to Samⁿ Kidder three Acres and three Quarters Bounded Northerly wth Samⁿ Maning South Easterly wth high Way Southerly and South Westerly wth
- 2 The Second Lott to Samⁿ Maning three Acres Bounded Southerly wth Samⁿ Kidder, Northerly wth W^m Rufsel, Easterly & South Easterly with high Way, Westerly wth
- 3 The third Lott to W^m Rufsel four Acres and an half Bounded Northerly wth John Cooper Southerly wth Samⁿ Manning, Easterly wth high Way Westerly & South Westerly wth

- 4 The fourth Lott to Jn^o Cooper one Acre and halfe Bounded Southerly wth: W^m Rufsel, Northerly with David Deming North Easterly wth high Way and South Westerly wth:
- 5 [223] The fifth Lott to David Deming four Acres and an halfe Bounded Southerly wth John Cooper Northerly wth John Bonner, North Easterly with high Way, & South Westerly wth
- 6 The Sixth Lott to John Bonner Three Acres Bounded Southerly wth David Deming, Northerly wth Sam^l Cooper, North Easterly wth: high way & South Westerly wth:
- 7 The Seventh Lott to Sam^l Cooper Seven Acres wth is but part of his Lott, Bounded Southerly wth: John Bonner, Easterly & North Easterly wth high way, Northerly & North Westerly wth

there being a high Way on y^e Easterly side of y^e platt of y^e Squadron

The Second Squadron on the East
Side of the Bridges.

- 1 The first Lott, to Sam^l Cooper two Acres being the Remainder of his Lott Bounded, South Easterly & South Westerly wth Northerly wth William Dickson.
- 2 The Second Lott William Dickson three Acres Bounded Southerly wth Sam^l Cooper, Northerly wth: Col: ffoxcroft, Westerly & South Westerly wth: & Easterly & South Easterly wth
- 3 The third Lott to Col ffoxcroft Esq^r twenty One Acres Bounded Southerly wth: William Dickson Northerly wth James Clark, Easterly wth & Westerly wth
- 4 The fourth Lott to James Clark two Acres and a Quarter, Bounded Southerly wth Col ffoxcroft Northerly wth m^r Sam^l Angier, Easterly wth & Westerly wth

- 5 The fifth Lott to m^r Sam^l Angier Six Acres Bounded Southerly wth James Clark, Northerly wth Sam^l Hasting, South Easterly wth & North Westerly with
- 6 The Sixth Lott to Sam^l Hasting three Acres Bounded Southerly wth m^r Sam^l Angier Northerly wth: Jeremiah Holman, South Easterly with and North Westerly with
- 7 The Seventh Lott to Jeremiah Holman three Acres Bounded Southerly wth: Samuel Hasting Northerly wth: Widow Corlet Easterly wth & North Westerly with
8. [224] The Eighth Lott to Widow Corlett four Acres & halfe Bounded Southerly wth Jer: Holman, Northerly wth John Swan, Easterly wth & Westerly with
- 9 The Ninth Lott to John Swan three Acres Bounded Southerly wth Widow Corlett, Northerly wth Andrew Bordman, Easterly wth and Westerly with
- 10 The tenth Lott to Andrew Bordman One Acre and halfe Bounded Southerly wth John Swan, Northerly wth John Holmes Easterly wth and Westerly with
- 11 The Eleventh Lott to John Holmes Six Acres Bounded Southerly wth And^r Bordman, Northerly with y^e Colledge Lott & with Easterly wth & Westerly wth
- 12 The twelfth Lott to Harvard Colledge Seven Acres and an halfe Bounded Southerly with John Holmes Northerly wth Easterly wth & Westerly wth wth high Way in y^e platt. thrū: p^t of Col foxcroft's Lott & so to y^e Northermost part of this Squadron.

The third Squadron toward Bridges Gate

- 1 The first Lott to John Leverett Esq^r Six Acres Bounded Southerly wth Northerly wth John Palfrey, Easterly wth & North Westerly wth high Way.
- 2 The Second Lott to John Palfrey three Acres Bounded Southerly wth John Leverett Esq^r Northerly wth Andrew Wilson, North Westerly wth high way & Easterly with
- 3 The third Lott to Andrew Wilson One Acre and an half Bounded Southerly wth John Palfrey, Northerly wth Solomon Prentice, Easterly wth and North Westerly wth high Way.
- 4 The fourth Lott to Solomon Prentice twelve Acres Bounded Southerly wth Andrew Wilson, Northerly wth m^r Pelham Easterly wth and North Westerly & South Westerly wth highway.
- 5 The fifth Lott to m^r Pelham three Acres and three Quarters Bounded Southerly wth Solomon Prentice, Northerly wth Joseph Cooledge Easterly wth and Westerly wth high Way
- 6 [225] The Sixth Lott to Joseph Cooledge five Acres and a Quarter Bounded Southerly wth m^r Pelham, Northerly & Westerly wth high way, & Easterly wth being part of his Lott

a high Way on y^e Westerly & Northerly Sides of y^e platt of y^e Squadron

The fourth Squadron called 11 Acres or the Bellows.

- 1 The first Lott Joseph Cooledge three Quarters of an Acre being three Quarters of an Acre Bounded Southerly wth Westerly with and Northerly with Walter Hasting
- 2 The Second Lott to Walter Hasting Bounded Southerly wth Joseph Cooledge & wth Westerly wth Easterly & South Easterly with and Northerly with John Watson.

- 3 The third Lott to John Watson two Acres and a Quarter, Bounded Southerly wth Walter Hasting North Westerly wth and South Westerly wth: being part of his Lott.

The fifth Squadron lyes between Alwife Meadows.

- 1 The first Lott to Jn^o Watson One Acre & half Bounded Southerly wth Westerly wth and Northerly wth Jacob Hill, a high way Crofs y^e Lott, the Remainder of s^d Watson's Lott.

- 2 The Second Lott to Jacob Hill Six Acres Bounded Southerly with John Watson & wth: Northerly wth John Addams, Easterly wth & Westerly wth: wth high ways in y^e Lott

- 3 The third Lott to John Addam's two Acres and Quarter Bounded Southerly wth Jacob Hill, Northerly with Cap^t Remington, Easterly wth & Westerly wth wth high ways in y^e Lott

- 4 The fourth Lott to Cap^t: Remington three Acres Bounded Southerly wth John Addams, Northerly wth Joseph Crackbone & wth Easterly with & Westerly wth with high Ways in y^e Lott.

- 5 [226] The fifth Lott to Joseph Crackbone four Acres and an halfe Bounded Southerly wth Cap^t Remington Northerly wth Andrew Stevenson, North Easterly wth & Westerly with with high ways in the Lott.

- 6 The Sixth Lott to Andrew Stevenson three Acres Bounded Southerly wth Joseph Crackbone, Northerly wth Samⁿ Buck Easterly with & Westerly with wth: a high way in y^e Lott

- 7 The Seventh Lott to Samⁿ Buck two Acres and a Quarter Bounded Southerly with Andrew Stevenson Northerly wth m^r

- Procter & wth Easterly & North Easterly wth
 Westerly & North Westerly with wth a high way cross
 the Lott
- 8 The Eighth Lott to m^r Procter Seven Acres and half Bounded
 Northerly wth Nathⁿ Pattin, Southerly with Samuel Buck, Easterly
 with & North Westerly, South Westerly & Westerly
 wth: with high ways in the Lott
- 9 The Ninth Lott to Nathⁿ Pattin three Acres Bounded Southerly
 wth m^r Procter, Northerly wth John Wyeth North Easterly with
 & Westerly with wth High Ways in y^e Lott
- 10 The tenth Lott to John Wyeth three Acres Bounded Southerly
 wth Nathⁿ Pattin, Northerly wth: Daniel Cheever, Easterly with
 and Westerly wth wth high ways in y^e
 Lott.
- 11 The Eleventh Lott to Danⁿ Cheever three Acres Bounded South-
 erly wth John Wyeth & wth Ephraim ffrost Northerly, Easterly with
 and Westerly wth wth: high Ways in the Lott
- 12 The twelfth Lott to Ephraim ffrost three Acres bounded Southerly
 wth Danⁿ Cheever, Northerly wth John Gove North Westerly and
 South Westerly wth: & North Easterly wth
 wth: high ways in y^e Lott
- 13 The thirteenth Lott to John Gove five Acres and half being
 part of his Lott, Bounded Southerly with Ephraim ffrost, North-
 erly & North Easterly with & North Westerly wth
 with high Ways in y^e Lott.

there being Sundrey high Ways on y^e platt and one at y^e South-
 erly end of this Squadron, as y^e platt shows them.

[227] The Sixth Squadron on Mount Gilboa.

- 1 The first Lott in y^o Sixth Squadrant was lay^d out to John Gove three Acres & an half (being the Remainder of his Lott) Bounded Southerly and South Westerly wth high way South Easterly wth North Easterly wth & Northerly wth m^r Goffe: wth a high way through the Lott
- 2 The Second Lott to m^r Goffe One Acre & halfe Bounded Southerly wth John Gove, Northerly with m^r Andrewe, North Easterly wth & South Westerly wth high way, & a high way through y^o Lott
- 3 The third Lott to m^r Andrewe, three Acres Bounded Southerly wth m^r Goffe Northerly with m^r Dunster North Easterly with & South Westerly wth high way & a high way in y^o Lott
- 4 The fourth Lott to m^r Dunster three Acres Bounded Southerly wth m^r Andrewe. Northerly wth Walter Rufsel, North Easterly wth & South Westerly wth: high Way.
- 5 The fifth Lott to Walter Rufsel One Acre & halfe Bounded Northerly wth m^r Stedman's heirs Southerly wth m^r Dunster, North Easterly wth & South Westerly wth: high way.
- 6 The Sixth Lott to m^r Stedman's heirs Nine Acres. Bounded Southerly wth: Walter Rufsel Northerly wth Zech^r: Hickes sen^r North Easterly wth & South Westerly wth: high way.
- 7 The Seventh Lott to Zech^r: Hickes Sen^r three Acres Bounded Southerly wth: m^r Stedman's heirs, Northerly wth Widow Cane North Easterly wth & Westerly wth high Way.
- 8 The Eighth Lott to Widow Cane three Acres Bounded Southerly wth Zech^r: Hickes Northerly wth: William Barrett North Easterly wth: & Westerly wth: high way.

- 9 The Ninth Lott to William Barrett three Acres Bounded Southerly with Widow Cane, Northerly wth Aaron Bordman's heirs North Easterly wth & South Westerly wth: high Way.
- 10 [228] The tenth Lott to Aaron Bordman heirs twenty Eight Acres & half Bounded Southerly with W^m Barrett, Northerly wth Thomas Andrew Easterly wth: & Westerly wth: high Way.
- 11 The Eleventh Lott to Tho^s: Andrew three Acres Bounded Southerly wth: Aaron Bordman's heirs Northerly wth Benj^s Goddard & Westerly wth high Way.
- 12 The twelfth Lott to Benjamin Goddard three acres Bounded Southerly wth: Tho^s: Andrew, Northerly wth: Cap^t: Josiah Parker & wth: Easterly wth & Westerly wth wth: a high way in y^e Lott
- 13 The thirteenth Lott to Cap^t: Josiah Parker three Acres Bounded Southerly wth: Benj^s: Goddard Northerly wth Samⁿ Gibson, North Easterly wth: & South Westerly with, & a high Way in y^e Lott.
- 14 The fourteenth Lott to Samⁿ Gibson four Acres and an halfe Bounded Southerly wth: Cap^t: Parker Northerly wth Elisha Bull, North Easterly wth & South Westerly with, wth high Ways in y^e Lott.
- 15 The fifteenth Lott to Elisha Bull One Acre and halfe Bounded Southerly wth: Samⁿ Gibson, Northerly wth Edward Winship, North Easterly wth & Westerly with high Way.
- 16 The Sixteenth Lott to Edward Winship four Acres & an halfe Bounded Southerly with Elisha Bull Northerly wth Nicholafs Isended Easterly wth: & Westerly wth high way, & a high way in the Lott

17 The Seventeenth Lott to Nich^s ffesenden four Acres & a halfe Bounded Southerly wth: Edw^d Winship. Northerly wth: Owen Warland, Easterly with & Westerly wth: high Way, & a high Way in the Lott.

18 The Eighteenth Lott to Owen Warland One Acre and Quarter (being part of his Lott) Bounded Southerly wth Nich^s ffesenden, Northerly wth: Land Not Layd out, Easterly wth: & Westerly wth high Way.

[229] The Seventh Squadron is a tract of Land Sold to Benj^s Goddard, Called Black Island.

The Eighth Squadron is a tract of Land on y^e North West of y^e Bridges near White's

1 The first Lott to Owen Warland One Acre & three Quarter's (being y^e Remainder of his Lott Bounded Southerly wth Easterly wth & Northerly with m^r Samuel Gookin.

2 The Second Lott to m^r Samⁿ Gookin Six Acres Bounded Southerly wth Owen Warland & Easterly wth North Westerly wth & Northerly wth m^r ffox.

3 The third Lott to m^r ffox four Acres & halfe Bounded Southerly wth m^r Samⁿ Gookin, Easterly wth & North Westerly wth

The Ninth Squadron is a tract of Land called hunting Swamp

1 The first Lott to John Hasting three Acres Bounded, Southerly wth Westerly wth y^e Seven Mile line, & Northerly wth Natⁿ Hancock

2 The Second Lott to Natⁿ Hancock Six Acres Bounded Southerly wth John Hasting, Westerly wth y^e Seven Mile line. North Easterly wth & Northerly wth Samⁿ Green

- 3 The third Lott to Samⁿ Green three Acres Bounded Southerly wth Nathⁿ Hancock, Westerly wth y^e Seven Mile Line. North Easterly wth & Northerly wth Joseph Winship.

- 4 The fourth Lott to Joseph Winship. three Acres Bounded Southerly wth: Samⁿ: Green, Westerly wth y^e Seven Mile Line North Easterly wth & Northerly wth Cap^t: Belcher.

- 5 The fifth Lott to Cap^t: Belcher Nine Acres & half. Bounded Southerly wth Joseph Winship Westerly wth y^e Seven Mile line South Easterly wth & Northerly wth Samⁿ, Bull

- 6 [230] The Sixth Lott to Samⁿ Bull One Acre & halfe Bounded Southerly wth Cap^t: Belcher, Westerly wth y^e Seven Mile line North Easterly wth & Northerly with Cap^t: Green

- 7 The Seventh Lott to Cap^t: Green three Acres Bounded Southerly wth Samⁿ Bull, Westerly wth y^e Seven Mile Line North Easterly wth & Northerly with Richard Cutter's heirs.

- 8 The Eighth Lott to Rich^d Cutter's heirs three Acres Bounded Southerly wth Cap^t Green, Westerly wth: y^e Seven Mile Line North Easterly wth & Northerly with Doct^r Oliver.

- 9 The Ninth Lott to Doct^r Oliver four Acres and an halfe, Bounded Southerly wth Ri: Cutter's heirs Westerly wth y^e Seven Mile Line North Easterly with & Northerly wth Joseph Cook

- 10 The tenth Lott to Joseph Cook three Acres Bounded Southerly wth: Doct^r Oliver, Westerly wth y^e 7 Mile Line North Easterly wth & Northerly wth Gershom Cutter.

- 11 The Eleventh lott to Gershom Cutter three Acres Bounded Southerly wth Joseph Cook Westerly wth y^e Seven Mile Line. North Easterly wth & Northerly wth Natⁿ Hancock

12 The twelfth Lott to Nath^l Hancock four Acres & a half Bounded Southerly wth Gershom Cutter Westerly wth y^e Seven Mile Line. North Easterly wth & Northerly wth m^r Blower.

13 The thirteenth Lott to m^r Blower four Acres & a half, Bounded Southerly wth Nath^l Hancock Westerly wth y^e Seven Mile Line. North Easterly wth & Northerly wth Samuel Cook.

14 The fourteenth Lott to Samuel Cook four Acres & a half Bounded Southerly wth m^r Blower Westerly wth y^e Seven Mile Line. & Northerly wth

Mem^{dm} the 37th Lott in y^e Lower division was omitted in its proper place which is as follows.

37 The thirty Seventh Lott to Jonas Clark, two Acres three quarters & ten Rods Bounded Easterly wth Amos Marrit, Westerly wth mⁿ Corlet, Northerly wth Menotomy River & Southerly wth y^e Common

[231] The tenth Squadron is a tract of Land Called Jackson's Corner.

1 The first Lott to Jason Rufsel Six Acres & three Quarter's Bounded Southerly wth Westerly wth South Easterly wth Northerly wth & North Easterly wth Amos Marrett.

2 The Second Lott to Amos Marrett fifteen Acres & Jacob Amsden three Acres, Bounded South Westerly wth Jason Rufsel, South Easterly wth North Westerly wth & North Easterly wth Common Land.

Mem^d the highways Mentioned in Several of y^e foregoing Squadrons were Ordered to be inserted by y^e Propriet^r Clerk as may be Seen by

their Vote of y^e 22nd May 1733. to prevent after disputes refering to sd High ways.

See y^e vote over leafe.

Also y^e blanks of boundaris in y^e Several Lotts aforesd. are y^e boundaris on y^e outsides of Sd. platts of Land.

Cambridge May 13th 1707

We whose names w^{ch} are hereunto Subscribed being appointed and impowered by y^e Propriet^{rs}: of s^d: Town among other things to make Sale of Sundry parcels of Land belonging to s^d Propriet^{rs}: & by a more perticular order of s^d Propriet^{rs}, being Regularly Afsembled upon y^e 12th: Instant When & Where it was Voted y^t: W^m Pattin of s^d Town Should be accomodated wth: a Small piece of Land adjoining to his barn not exceeding half an Acre nor incommoding any ancient highway, as appears by y^e Records of s^d Propriet^{rs} Referance thereunto being had.

Now Know therefore that we having Viewed y^e premisfes have Set out & Sold unto y^e Said W^m Pattin to him & his heirs forever one Slipp of Land Bounded South Easterly by Land of S^d Pattin & there measuring Rods, West Northerly by y^e Comon Land & there Measuring 32 Rod, & East Northerly by s^d Comon, the whole Slipp or piece of Land Containing halfe & acre Said Pattin pd two pounds.

Josiah Parker	} Comitte
Amos Marrett	
W ^m Rufsel	
Moses Bordman	
Sam ^l Gookin	

[232] Att a Meeting of y^e Propriet^{rs} of Cambridge Orderly Convened 12th Jan^{ry}: 170⁷ There was then Voted y^t: S^d Propriet^{rs} meet on Monday y^e 26th day of January instant at one of y^e Clock at o^r: New Meeting house.

Att a Meeting of y^e Propriet^{rs} of Cambridge Orderly Convened y^e 26 Day of January 170⁷

there was then Voted y^t the Acct offered by Cap^t Parker in behalf of y^e Co^mitte Joyned wth him be allowed

also Voted y^t: the Land where m^r Jn^o Bunker's Shop now Stands wth: So much more as will be Suffitiant to Erect y^e Court house upon (to be built in this town) upon be granted for that end, in case a Co^mitte appointed by y^e Propriet^{rs}: do agree wth Andrew Bordman and John Bunker for building a Lower Story under the Said house; Deā Nath^l Hancock, Jason Rufsel and L^t: Amos Marrett were Chosen a Comitte to agree wth s^d Bunker & Bordman about building under the Said house.

also Voted y^t: Cap^t: Parker pay out of y^e Propriet^{rs}: mony in his hands; to L^t: Amos Marrett for y^e use of the heirs of Jacob Amsden deceas^d

£01-10-00

& to Jason Rufsel

£01-00-00

also Whereas Zech^r Hickes in behalf of his kinsman Sam^l Green. & Nat^l Hill (for his own use) have Requested s^d Propriet^{rs} to Sell them a piece of Land adjoining to y^e s^d Hill & Green's Land, Said Land to be taken off from y^e Co^mon on a Strait Line from the South Easterly Corner of Jon^t Hasting's Garden to the South Westerly Corner of s^d Green's Land Near the bac^k side of m^r ffox's house, Voted y^t: y^e Co^mitte afores^d: Viz^t: Deā Nat^l Hancock, Jason Rufsel & L^t: Amos Marrett take a View of s^d Land & on behalf of y^e Propriet^{rs} make Sale of y^e Same to y^e S^d Nath^l Hill: for his own use, & to Zech^r: Hickes for y^e Use of Sam^l Green as afores^d.

Cam^r: 30: Jan^r: 170^l

We y^e Subscribers pursuant to a Vote of y^e Propriet^{rs} of y^e Comon Lands in Cam^r at their publick Meeting on y 26 day of January aforesaid have Sold to Nath^l Hill about twenty Rods of Land lying in y^e front of y^e Land wth s^d Hill Laetly purchased of m^r ffox of woborn. Said Land is bounded Westerly wth land appertaining to Jonathan Hasting Easterly & Southerly wth y^e Co^mon Land, y^e Easterly Bounds of s^d Land to Run from y^e Southerly Corner betwixt s^d Hill & Sam^l Green to a hole wth we made in y^e ground wth is y^e South Easterly corner of y^e Land Sold to Nath Hill as a foresaid: Sold for forty Shillings.

Nath^l Hancock

Jason Rufsel

Amos Marrett

[233] Cambridge y^e 9th febr^y: 170 $\frac{1}{2}$

Whereas the Propriet^{rs} of Cambridge afores^d at there Publick Meeting on y^e 26 Day of January 170 $\frac{1}{2}$ Did appoint Nath^l Hancock, Jason Rufsel & Amos Marrett a Comitte to agree wth John Bunker & Andrew Bordman about Building under the Court house to be Erected in y^e place where s^d Bunker's Shop now Stands, S^d Court house to be for y^e use of y^e County & Town;

Pursuant to y^e afores^d appointment, we y^e Subscribers above mentioned, have agreed wth & granted Liberty unto y^e S^d John Bunker & Andrew Bordman to make a Lower Room under y^e s^d house (w^{ch} we apprehend will be about thirty foot in Length & twenty four foot in Width,) y^e S^d Lower Room to be about Seven or Eight foot Studd betwixt Joynts wth a Cellar under y^e whole of y^e Said house, y^e afores^d Lower Room & Cellar to be for y^e use of y^e s^d John Bunker & Andrew Bordman there heirs & Afsigns forever, Excepting an Entrey through y^e Middle of y^e S^d Lower Room of about Six foot wide & a Stairway for pafsage in to y^e s^d Court house or Chamb^r: as y^e Comitte for Building y^e Same Shall See meet the Remainder of y^e s^d lower Room & y^e whole of y^e said Cellar to be for y^e use & benefit of y^e s^d Jn^o Bunker & Andrew Bordman, their heirs & Afsigns forever as a foresaid: It is the true intent & meaning of this agreement that y^e Said John Bunker & Andrew Bordman Shall at there own Cost, & Charge build y^e Cellar & Lower Room aforesaid & finish y^e Same up to y^e Girts, & keep So much of y^e Said Building as appertains to them the Said Bunker & Bordman Viz^t up to y^e Girts aforesaid in good Repair at all times on penalty of paying threbbble dam^{age} y^t: the upper Room may Sustaine by Reason of y^e Said Bunker & Bordman's Neglect in causing their part of s^d Building to be kept in good Repair: It is further Mutually agreed between y^e partys aforementioned y^t: if it happen's y^t: the afores^d building be demollished, that yet not withstanding y^e Said John Bunker & Andrew Bordman there heirs & Afsigns have Right & liberty to build over their Cellar aforesaid, Said Building to be for there own use & benefitt, untill Such time as there Shall be occasion for y^e benefitt of y^e Town or County to build over there Lower Room, then they to Rassign up the Entry and Stairway for pafsage into y^e Chamber

as afores^d, the Remainder of y^e s^d Lower Room & y^e Cellar to be for y^e use & benefitt of y^e s^d John Bunker & Andrew Bordman, there heirs & Afsigns as afores^d

In Consideration of Peaceably enjoying of y^e Lower Room & Cellar as aforesaid, y^e s^d Jn^o: Bunker & And^r Bordman have Entred into obligation to pay y^e Sum of twenty pounds (to y^e afores^d: Comittee for y^e use of y^e Propriet^m: afores^d) in Province Bills of Credit or Silver mony after y^e Rate of Eight Shillings p ounce, on or before the first day of August, Next Ensuing y^e date hereof: Wittnefs our hands y^r Ninth day of ffeb^r: 170⁷/₈

Nathanel Hancock	} Comittee appointed by the Propriet ^m :
Jason Russell	
Amos Marrett	

[234] Att a Meeting of y^e Select Men 11th: Aprill 1709

Whereas Jn^o: Herrington has informed y^e Select Men of his intention to fence in a Tract of Land on Camb^r: Rocks Said Land being Lotts Laid out to y^e R^{vd} m^r: Sam^l: Angier, Jn^o: Gove & Peter Town S^d Select Men have appointed Deā: Hancock L^t: Amos Marrett & Jn^o: Dickson to Joyn wth: Sam^l: Gibson, Jonathⁿ: Butterfield & Nat^l: Pattin Sen^r: whome y^e S^d: Herrington has appointed to View Said Land and (if need be to State pafsages thrû y^e Same, No pafsage bein Lefs then two Rods wide & to make Return of their doings in this Affair to y^e Select Men.

Att a Meeting of y^e Propriet^m of y^e Co^mon Lands in Cambridge Orderly Convened 22nd May 1733. Cap^t Moses Bordman Chosen Moderator. Voted that y^e high ways Laid out & described by back lines in y^e Several platts of y^e Upper division of Lands in Cambridge be Recorded by y^e Proprietors Clerk. they having been Stated & Laid out before the Laying out of Said Lands by a Comittee appointed for that purpose.

To Lieu^t David ffske

S^r Please to Send us a few Lines und^r y^e hand whether you allowed a high way of Two Rods wide Round y^e farme Commonly Called Shaw's farme when you Lay'd out y^e Churches farme & y^e Lotts beyond y^e Eight Mile Line.

Cam^r: 13 febr^y. 170~~10~~¹⁰

By Ord^r of y^e Select Men
And^r Bordman Town Cler

To y^e Select Men of Cam^r:

In Ans^r: to yo^r Request This is to informe you y^t in Laying out y^e Church farme & Shaw's farme I did allow two Rods in ord^r to high ways & also betwixt y^e Lotts & y^e farme every where.

Attested by me David ffske

febr^y. 15. 1710

Cambridge 3rd Augth 1704

[235] Whereas y^e Inhabitants of Watertown at their publick Meeting on y^e 5th day of May Last past, Appointed & fully impowered, Nath^l Bright, Nath^l Barsham Sam^l Thatcher Caleb Church & Abraham Brown; to Joyn wth a Comitte y^t y^e Inhabitants of Cam^r: might appoint to Settle y^e difference wth Respect to y^e Line betwixt s^d Towns of Watertown & Cam^r a fore^{sd}. And Whereas y^e Inhabitants of Cam^r: at their publick Meeting on y^e 15th day of May aforesd: Appointed & fully impowered John Leverett Esq^r: Sam^l Stone Walter Hasting, ffancis Bowman, W^m Rufsel Sam^l Sparhawke & Sam^l Cooper to Joyn wth a Comitte y^t y^e Inhabitants of Watertown, had or might appoint to Settle y^e Line betwixt s^d Towns as a foresd: as appears on Record in s^d Watertown & Cam^r: Referance thereunto being had.

Pursuant thereunto we y^e Subscribers attended s^d Service on y^e 19. 23rd 26 & 27 days of June last past & on y^e 17th of July last past & Joyntly agreed to Renue & make y^e Marks or Monuments hereafter Mentioned being y^e Bounds betwixt s^d Towns of Watertown & Cam^r: as a foresd.

Impr We fixed a Stake on y^e North Side of Charls River (near s^d River in L^t Amos Marretts Marsh, about 3 Rod East ward of a Creek,)

Marked wth W & tl fr̄o thence proceeded to a Stake in s^d Marrett's upland (about 7 foot Westward of a Bryar bush) Mark^d as aforesd. fr̄o thence to y^o Westerly gate post in to West field Mark^d as aforesd, Said Line being Strait fr̄o s^d Gate post to y^o River, fr̄o thence to Melted brick buried in y^o ground, a Stake at s^d place from thence to Melted brick & Stones Layd Near a hazle bush & Near y^o fence against Jacob Hill's Meadow, from thence to Stones & Melted brick Layd Near an apple tree Shrub & Near Sam^{ll} Gibsons fence against his Meadow, from thence to a Red Oak Marked, from thence to ditch Dug Angleways filled wth Stones being about 2 Rod North West fr̄o said Oak, from thence to a heap of Stones about North East from said ditch, from thence to a Swamp White Oak marked Near y^o South West Corner of m^r Man's Lott, from thence to a heap of Stones Near y^o South End of m^r Stedman's lott to a heap of Stones ab^t 2 Rod fr̄o y^o South East Corner of m^r ffesenden's Lott; to a heap of Stones against m^r ffesenden's Barr's; fr̄o thence to an old Stump near Jn^o Gove's fence; fr̄o thence to a [236] to a heap of Stones & Blā Oak Mark'd, a Little in Watertown; fr̄o thence to 2 White Oak's Marked about a Rod distance fr̄o Each other; fr̄o thence to a Blā Oak & Walnutt wth Stones about y^m on y^o East Side of fresh Pond; Near s^d Pond, from thence to a Red Oak Mark'd at Pickrill point, from thence to a heap of Stones & Stake betwixt Jn^o Holding and — Cooledge; to a Stone & Stake betwixt — Cooledge & Sam^{ll} Livermore & y^o Holdings farme & Mark'd a Rail in y^o fence, fr̄o thence to a Post Mark'd between Sam^{ll}: Livermore & Isaac Holding, to a White Oake in y^o fence between W^m Shattuck & Isaac Holding; to a Stone at y^o Corner betwixt Stephen Cooledge & Isaac Holding in Cam^r: & W^m Shattuck in Watertown to an old ash in y^o fence betwixt W^m Shattuck & Stephen Cooledge Mark'd, to a Small Swamp Oake in y^o fence Mark'd (the fence as it now Stands from y^o aforesd Stone & Stake betwixt betwixt Sam^{ll} Livermore & Steph: Cooledge to y^o Swamp Oake Last Mentioned being on s^d line) from thence to a Small Swamp Oake a little Northwrd of s^d fence Mark'd, from thence to a small Crotched Swamp Oake Near y^o Brook & Near y^o Corner betwixt m^r Whiting, Stephen Cooledge, Henry Godding & Thomas Phillpotts Land Mark'd, to a Crooked White Oake Marked in y^o fence betwixt s^d Godding & Cooledge & m^r Whiting, to a Stake Mark'd at y^o Westerly Corner of s^d Cooledge's lott betwixt him

and John Willington, the fence y^e Bounds frō y^e afores^d Crotched Oake to s^d Stake, in s^d line, from thence to y^e Gateway by Jn^o Willington's in y^e Stone Wall betwixt Watertown & Cam^r: to a Walnutt Standing in s^d wall Mark'd, to a Blā Oak Mark'd on Watertown Side, to a Bla Oake Stump wth Stones wth Stones upon it, to a White Oake Marked on Watertown Side and 2 tl Ranging; to a Blā Oake mark'd on Cam^r Side, to a Walnutt Mark'd on Watertown Side, to a Walnutt Mark'd on Cam^r Side, to Several Burches Mark'd Ranging in s^d Wall in Phillip Shattuck's Land, to a Stake mark'd at y^e end of s^d Wall betwixt Rock Meadow & y^e upland, the aforesd Wall frō John Wellington's to s^d Stake being on said Line, from thence to a heap of Stones on a Ridge of upland betwixt Rock Meadow & West Meadow (here Notey^t it is Mutually agreed y^t y^e Watertown Proprietors in s^d Rock Medow, being anciently bounded wth a ditch about 3 Rod Northward of s^d Line, Shal enjoy their Lands as hereto fore without any disturbance frō Cambridge, as to there title to s^d Land. [237] from y^e last Mark to a heap of Stones on a Rock at a place anciently known to be called Beacher's Mark frō thence to a Walnutt Marked, to a heap of Stones to a heap of Stones, to an heap of Stones, on y^e North Side of an Oake Mark'd, to a Maple in a Swamp, to a Bla Oake Markd in Jos: Smith's Land to an old Stump wth Stones in it, on y^e Northerly Side of a wall Betwixt Jn^o Smith Sen^r & Jn^o Smith Jun^r a Small ash Near s^d Stump markd Ranging, to a heap of Stones about a Stump on a hill, to a heap of Stones near y^e way leading to y^e Bridges, to a double Red Oake on ye Side of a Swamp Mark'd, to a White Oake Mark'd on y^e Easterly Side of Slender gutt. Meadow to a Walnutt mark d on y^e North Side of a great Rock to a heap of Stones & Stake on y^e East Side of y^e Bridges medow to a great pine on y^e West Side of y^e Bridges Medow to a heap of Stones on y^e West Side of great Meadow to a Black Oake Marked, to a great Blā Oake Mark d Ranging, to a Blā Oake Mark d, to a burch wth a heap of Stones about it on y^e East Side of 11 Acre Meadow, to a great White Oake on y^e West Side of 11 Acre Meadow Markd, to a heap of Stones on y^e top of a hill, to a heap of Stones on a Stump, to a heap of Stones on y^e Easterly Side of Saw mill Brook to a heap of Stones Round an old Stump Near Jn^o Cuttler's Corner, to a heap of Stones on y^e top of Mount tabor, to a heap of Stones on y^e West Side of s^d Mount Near a

Small pine, to a Small black Oake wth Stones about it, to a Blā Oake Markd Ranging & Stones about it, to a White Oake Markd wth Stones at it, to a White Oake Markd Ranging, to a Small walnutt wth Stones at it on y^e Side of a hill, to a Walnutt mark'd, to a heap of Stones on a knowl, to a Black Oake Marked wth Stones at it, to a Small Walnutt Marked Ranging, to a Stake wth Stones about it to a Black Oake Mark'd, to a heap of Stones ab^t a Stake, to a heap of Stones ab^t a Stake, to a heap of Stones about a Small White Oake on y^e East Side of a Swamp, to a Red Oake Markd on y^e North Side & Ranging, to a heap of Stones on y^e Brow of a hill, to Black pine anciently So called with Stones about it, to a White Oake on an Island markd, to a grey Oake markd wth C on y^e South Side of it [238] and finally to Concord Line; Note y^t y^e trees before mentioned are most of them Markd wth W & tl Except Such as are Mentioned to be markd only Ranging, Also it is Mutually agreed & determined y^t y^e s^d Line Shall be Strait frō Mark to Mark Except in such places where it is Settled by fence now Standing on s^d line, & perticularly frō y^e heap of Stones on y^e top of Mount Tabor to Black Pine & So to Concord Line it is a Strait line, In testimony of our Unanimous Determination in Settling y^e Line betwixt S^d Town's of Watertown & Cambridge as aforesaid, we have hereunto Sett o^r hands this Seventh day of August 1704 & in y^e 3rd year of her Majes^{ty} Reign;

Sam^l: Stone

Walter Hasting

ffra^e Bowman

W^m Rufsel

Sam^l Sparhawke

Sam^l: Cooper

Nath^l: Bright

Nath^l: Barsham

Sam^l: Thatcher

Caleb Church

Cambridge 20th Aprill 1725.

Pursuant to a Vote of y^e Propriet^{rs} of y^e Common Lands in Cam^r aforesd at their Meeting on y^e 15th day of May 1724. We the Subscribers have made Sale (to Phillip Rufsel of Lexington in y^e County of Midd^s) of a piece of Common Land lying at a place called Mount Gilboa in Cam^r aforesd, Containing by estima^{con} about Two Acres &

an half be it more or less, Bounded Westerly by a high Way, Easterly by Said Phillip Rufsel's Land, Southerly by a lott laid out to Owen Warland, & Northerly by Land of William Munroe, or however otherwise bounded or Reputed to be bounded, to him the Said Phillip Rufsel his heirs & Afsigns for ever; In Consideration whereof we the Subscribers aforesd have Recd of the Said Phillip Rufsel for y^e use of y^e Propriet^m aforesd the Sum of five pounds Ten Shillings: Wittness o^r hands the day & year first above written.

Amos Marrit	}	Propriet ^m Comitte in Cambridge.
Jason Rufsel		
Moses Bordman		

[239] Cambridge

At a Meeting of y^e Select Men of s^d Town May y^e 14th 1711 Upon hearing ye Request of y^e ffarmers and Inhabitants of y^e ffarmes within y^e Precincts & bounds of y^e Town afores^d; Praying y^e according to former applyca^ons by y^m Several years Since made to said select Men y^t they would be pleased to Lay out and State a high way from s^d ffarmes to Watertown, for y^e advantage of traveling from Town to Town said Select Men, taking y^e affair into Considera^on Notified y^e Proprietors of ye Land where s^d Way was likely to go; to meet them upon sd Land the next day following; and accordingly attending after a full hearing & Considera^on of what was offered by both parties; Upon y^e 18th of June in y^e year aforesaid y^e s^d Select Men Proceeded to Lay out & State a high way for y^e end aforesaid, and finding land allowed for a way from y^e Gate which is in the line between Watertown & Cambridge near Doct^r Shattucks to a place called Rock brook, they began on y^e Westerly Side of s^d Brook & made Monuments wth Stones & markd trees for bothe bounds on the Westerly Side of s^d way till they came to a Lane fenced; wth apple trees on both Sides near y^e house lately Lieut Jn^o Jackson's now Deces^d s^d fence to be y^e bounds on both sides s^d way; from thence the fence to be y^e bounds on y^e Westerly Side of said way till it comes to a corner of y^e ffarme formerly ffrancis Bowman now Dec^{ed}; a Monument of Stones at y^e Corner of s^d ffarme wth is a boundary of s^d Way on y^e Easterly Side fr^o thence to a heap of Stones on y^e Westerly Side of s^d Way in Ens Jos: Bow-

mans fence from thence to a Stake at y^e Corner of Isaiah Whittneys Land, & is a Boundary of s^d Bowman's farme, to be y^e bounds of s^d way on y^e Westerly Side, and y^e Line between s^d Bowman's farme & s^d Whittneys Land to Continue to be y^e bounds of s^d Way on the Westerly Side till it comes to ye going down the hill; thence to y^e Way where it is now trod by two black oak's Marked on y^e Westerly Side of s^d Way, and so to continue in s^d troden way till it comes to a Town Way Layd out by a former Comitte, & So to Continue in said Town Way till it comes on y^e Westerly Side of a hill near Francis Bowmans Land, thence through Joseph Brown's land wth trees Marked on y^e Westerly Side of Said Way till it come [240] to Isaac Hunts Land, and so through s^d Hunt's Land Bounding s^d Way on y^e Westerly Side wth Marked trees till it came to Edward Winships Land and So through s^d Winships Land bounding sd way on y^e Easterly Side wth y^e fence which is y^e Line between s^d Winships Land & s^d Hunt's corn feild & monuments of Stones till it comes to Nicholafs ffesenden's Land, and so through s^d ffesendens Land to y^e Countrey Road that leads from Cambridge to Concord Bounding s^d Way wth a Marked black Oak & a Monument of Stones on y^e Easterly Side, & wth two monuments of Stones on y^e Westerly Side; and thus s^d Select Men have Layd out a high way wth Leads from s^d farmes to Watertown, marking it no where less then two Rods Wide Excepting only in y^e Lane on y^e Southerly Side of s^d Jackson's house, where apple trees are planted on both Sides, where y^e fence is y^e bounds on both Sides of s^d way, the Quantity of Land taken from perticular proprietors for y^e accomodaçõn of s^d way is as follows viz' m^r Joseph Brown twenty Eight Rods in Length, Isā Hunt Eighty four Rods m^r Edw^d. Winship sixty four Rods & m^r Nicholafs ffesenden twenty Rods w^{ch} we have valued after y^e Rate of thirty Shillings p acre.

Jn ^o Oldham	}	Select Men.
Jn ^o Dickson		
Jason Rufsel		
ffrancis Bowman		

Mem^d 11th feb^{ry}. 1711.12

Whereas y^e High Way above Mentioned is Expreſed to be less then two Rods in Width. in y^e Lane fenced, with Appletrees on both Sides,

Near the house late L^t Jacksons Deceas^d, It is to be understood that our Consent thereunto was on Condi^on, that m^r Joseph Bowman demand no other Satisfac^on for s^d Ways going Crofs y^e Corner of his farme, otherwise to be opened in s^d lane to two Rods Wide.

John Oldham	}	Select Men
John Dickson		
Jason Rufsel		
ffrancis Bowman		

[241] At a Meeting of y^e Select Men. 10 Dec^r 1711.

Whereas Tho^s: ffilebrown has made his applyca^on to y^e Select Men y^t a Co^mitte may be appointed in order to his inclosing a tract of Land on Camb^r Rocks said Land being a Lott Layd out to W^m Barret & a Lott Layd out to R^t Wilsons heirs, s^d Select Men have appointed Joseph Cooledge & Jonathan Butterfield to Joyn wth W^m Rufsel & Henry Dunster whome s^d ffilebrown has appointed to be a Co^mitte to view s^d Land & (if they See meet) to State pafsages thr^u y^e Same, no pafsage being lefs then two Rods wide, & to make return of there doings thereon to y^e Select Men.

[242] At a Meeting of y^e Select Men 9th March 1712/13

Walter Rufsel haveing made his applycation to y^e Select Men y^t a Co^mitte may be appointed in order to his being allowed to inclose a Tract of Land on Camb^r Rocks said Land being a Lott Laid out to Joseph Rufsel, a Lot Laid out to m^r Dunster & a Lot Laid out to Micael Spencer Said Select Men have appointed John Cooper & John Dickson to Joyn wth Jonath Butterfield whom s^d Rufsel has appointed to View Said Land & (if Need be) to State pafsages through y^e Same No pafsage to be lefs then two Rods Wide s^d Comitte to make Return of there doings in this Affair to y^e Select Men;

Cambridge March y^e 23. 1712/13

We whose Names are hereunto Subscribed being a Co^mitte chosen to view a Tract of Land on the Rocks for Walter Rufsel, we have viewed y^e Lot Laid out to Joseph Rufsel & y^e Lot Laid out to m^r Dunster & y^e Lot Laid out to Micael Spencer & we find y^t he may inclose the Lots

Except Eleven Rods Long & two Rods Wide, begining at Concord Road on y^o North West Side of Spencers Lot.

John Dickson
John Cooper
Jonathan Butterfield.

[243] At a Meeting of y^o Select Men 20 March 1712/13

John Cooper having made his applycation to y^o Select Men, y^t a Co^mitte may be appointed in order to his being allowed to inclose a Tract of Land on Camb^r Rocks, s^d land being a four Acre Lott in y^o first Division Layd out to himself, Said Select Men have appointed Jason Rufsel & Samuel Kidder, to Joyn wth Edw^d Winship and Walter Rufsel (whom s^d Jn^o Cooper has Appointed) to View Said land & (if need be) to State pafsages through y^o Same, no pafsage to be lefs then two Rods Wide, Said Comitte to make Return of there doings in this Affair to y^o Select Men.

Cambridge March y^o 27th 1713.

We whose names are under written have been upon the lot mentioned in this paper, dilligently viewed the Same & are agreed y^t it may be fenced without y^o incumbrance of high Ways to any part of our Rocks.

Edward Winship
Jason Rufsel
Samⁿ Kidder
Walter Rufsel

Lexington July y^o 12th 1714.

[244] At a publick meeting of y^o freeholders & other Inhabitants of y^o Town Qualified to vote in publick Meetings ; Then was full power granted to Lieu^t ffra^s Bowman ; Ensigne Joseph Bowman & m^r Benj^s Muzzey to Joyn wth Cap^t Josiah Parker ; L^t Amos Marret & m^r William Rufsel a Co^mitte chosen at Cambridge to Renue & Settle y^o Bounds betwixt Cambridge & Lexington.

A True Copy off the Town Book
Matthew Bridge Town Clerk.

August 17. 1714.

We, the Subscribers being chose Comitte by the Towns of Cam-

bridge & Lexington to Settle & fix y^o line betwixt the Said Towns; have Settled the Said line as followeth, Viz^t.

Begining y^o Northeasty^r course at a Rock about 24 foot Easterly from y^o Run of Water or Bridge which is on y^o Southerly Side of Samⁿ Whittmore's house, wth was ffra^s Whittmore's house mentioned in y^o General Courts Ord^r Dated March 20. 1712 which Rock is in y^o high Way about 5 foot on y^o North East Side of y^o path going to Concord, thence to a double White Oak in Edward Winships land Marked C. L. & from thence keeping an North Easterly course as y^o Needle of y^o Cumpafs hangs without any allowance for its variation to two pine trees on y^o Westerly Side of Mount Gilbo the line Runs between them One Marked wth C & the other w F, thence to a black Oak on y^o North-erly Side of s^d Gilbo Mark^d wth C. L. And from thence crofs Reedy Meadow to a Black Oak on y^o top of a hill wth a broken top Markd C. L. thence about Ten Rod to a Small Black Oak Markd C. L. & from thence to an old Black Oak about Two Rods Short of Woburn Line Markd C F. And So to Woburn Line; And from the Rock first Men-tioned to a Rock about 5 Roods Southerly from y^o Said Ridge wth a heap of Stones on it & a Small Walnutt tree on y^o North Side of s^d Rock & So to an old Red Oak in Deā Coopers Land Markd C. F. and thence to a Small Black Oak Markd C. L. on a South Westerly course as y^o Needle of y^o Cumpafs hangs without any allowance for its Varia-tion, and thence to an other [245] Small Oak Marked C. L. on y^o Same course, and So to a Small Black Oak in Samⁿ Whittmore's land Near y^o Widow Whittneys field Markd. C. L. & thence to a Stake wth a heap of Stones about it in Said Widows Pasture Marked C. L. & from thence to a heap of Stones on y^o Northerly Side of a Small Walnutt tree in Ensigne Joseph Bowman's Land, & thence to a broad flat Rock wth a heap of Stones on it, at or Near Watertown line in Lt Nathⁿ Bow-man's field: In testimony whereof y^o persons of y^o Several Comitte's have hereunto Set our hands the day & year above Written.

Josiah Parker	} Comitte
Amos Marret	
William Rufsel	
ffra ^s Bowman	
Benj ^s Muzzey	
Joseph Bowman	

At a Meeting of y^e Select Men 12th aprill 1714.

Jonathan Butterfield having made his Applycation to s^d Select Men y^t a Comitte may be Appointed to view Sundrey Lotts Laid out on Cam^r Rocks. Viz^t a Lot Laid out to Jn^o Watson, to Richrd Ecles & to W^m Dickson in order to his fensing s^d Lotts, Said Select Men have appointed W^m Cutter, Jason Rufsel & Solomon Prentice Jun^r to Joyn with Edward Winship, Gershom Cutter & Walter Rufsel (wth Said Butterfield has Appointed) to View s^d Lotts & (if need be) to State pafsages thrū ye Same No pafsage to be Lefs then two Rods Wide, & to Make Return of their doings in this Affair to Said Select Men.

At a Meeting of y^e Select Men 14 ffeb. 1714/5

Sam^l Bull having made his Applycation to s^d Select Men y^t a Comitte may be appointed to View a Lot belonging to s^d Bull on Cam^r Rocks, Next adjoining to Jonathⁿ Butterfields. Land above Mentioned: The Comitte above Mentioned viz^t W^m Cutter, Jason Rufsel & Sol Prentice Jun^r. Edw^d Winship, Gershom Cutter & Walter Rufsel are appointed to View S^d Bulls Said Lot, & (if need be) to State pafsages thrū y^e Same no pafsage to be lefs then two Rods Wide & to make Return of their doings in this affair to Said Select Men.

m^r Leverett, Dēa Hancock, Joseph Winship and Ephraim fprost to have Seasonable Notice when Said Comitte attend Said Service.

[246] At a Meeting of y^e Propriet^{rs} of y^e Comon Lands in Cambridge Orderly Convened. 6th Decem^r 1714.

Andrew Bordman was then Chosen Clerk of s^d Propriet^{rs} m^r Jason Rufsel L^t Amos Marret & Ens. Mofes Bordman were chosen a Comitte by s^d Propriet^{rs} & impowered to call a Meeting of s^d Propriet^{rs} when they See occasion therefor, pursuant to y^e direction of y^e Law.

At a Meeting of y^e Propriet^{rs} of ye Comon lands in Cam^r Orderly Convened. 28 March 1715. And^r Bordman was Chosen Moderat^r

Also. Voted y^t a Comitte be Chosen to Joyn wth y^e Select Men to take effectual care y^e y^e agreem^t formerly made wth Phillip Jones Referring to y^e Stone Wall & Gates on Watertown line be fulfilled: Lieut

Amos Marret, Jason Rufsel & Ens. Moses Bordman were chosen a Committee to Joyn wth y^e Select Men in that affair, Also voted y^t Said Committee Viz: L^t Amos Marret, Jason Rufsel & Moses Bordman be a Committee in behalf of y^e Said Propriet^{rs} to prevent any incroachments on Said Commons & high ways; Also to Let y^e Wares or any other Comon Lands (that is to Say tobacco or turnip yards &c) that may be Judged proper to be Let, Said Committee to give an Acct to s^d Propriet^{rs} who they Let to, & for what they Let Said Wares or Lands. Also to make Sale of Such Comon Lands or dead and decaying trees Standing thereupon as s^d Propriet^{rs} Shall Judge proper to be disposed of. Also to Regulate the flock of Sheep going on s^d Commons. Col Edm^d Goffe being Joyned wth Said Committee in Regulating S^d flock

Jonathan Gove Moving to s^d Propriet^{rs} y^t yy would Sell him a piece of land at y^e Northerly or North Westerly end of his barn not exceeding half an Acre, Voted y^t y^e Com^{rs} a fores^d Viz: Lieu^t Amos Marret, Jason Rufsel & Ens Moses Bordman in behalf of Said Propriet^{rs} make Sale of s^d piece of Land to s^d Gove (at such a price as s^d Committee & s^d Gove may agree upon) not to incommode y^e high way or Road.

Also Voted y^t Said Committee make Sale to Zech^r Hickes a piece of Land where his barn Stands about twenty four or thirty foot Square at a price y^t may be agreed upon betwixt Said Committee & S^d Hickes.

Also Voted y^t L^t Amos Marret have two limbs of a tree or trees on y^e Comon for timber for his vefsel.

[247] Cambridge 25 Aprill 1715

Whereas y^e Proprietiers of y^e Comon Lands in Camb^l at their publick Meeting on y^e 28th of March Last past impowered us y^e Subscribers to make Sale of a piece of Comon Land to Jonathan Gove at y^e Northerly or North Westerly end of his barn: also to Zech^r Hickes a piece of Comon Land where his barn Stands, near y^e Cafsway to y^e Great Bridge as p Said Votes of Said Propriet^{rs} more fully appears, Referance thereunto being. Pursuant thereunto, We have Sold to y^e Said Jona Gove about half an Acre of Land at y^e Northerly or North Westerly end of his barn Bounded as follows, Viz: South Easterly y^e Width of his Land formerly purchased of Said Propriet^{rs}

Easterly or North Easterly on y^e high Way or Comon where s^d Land measures twelve Rods, Northerly or North Westerly wth y^e Comon Measuring Eight Rods frō Stephen Prentices line, & South Westerly wth Steph Prentice Measuring twelve Rods; Said Gove having paid for y^e use of Said Propriet^m fifty Shillings money being in full for Said Land.

Amos Marret
Jason Rufsel
Moses Bordman

Also Sold to Zeck^r Hickes a piece of Land where his barn Stands thirty foot Square Leaving y^e high Way Leading to y^e Great Bridge two Rods Wide frō Joseph Hickes's fence at y^e Lower corner of s^d thirty foot against s^d high Way, Said thirty foot being bounded Easterly wth Said high Way Leading to s^d Bridge Westerly & Southerly with Comon Land & Northerly wth John Bradish, Said Z. Hickes having paid for ye use of s^d Propriet^m y^e Sum of fourty Shillings mony.

Amos Marret
Jason Rufsel
Mofes Bordman

[248] At a Meeting of y^e Select Men 11th Ap^l 1715.

Thomas Clark having made his applycation to sd Select Men y^t a Comittee may be appointed to view a lott Laid out on Cam^r Rocks to Andrew Stimson, and also Land Laid out on sd Rocks to m^r Edw^d Pelham, in order to his fencing Said Land: Said Select Men have appointed W^m Cutter, John Dickson & Joseph Addams to Joyn wth Nath Pattin Sen^r, Ger Cutter Sen^r & Sam^l Bull wth Said Clark has appointed to view s^d Lotts of land & if need be to State pafsages thrū y^e Same. no pafsage to be Lefs then two Rods Wide, and to make Return of their doings in this Affair to Said Select Men.

John Dickson having made his applycation to Said Select Men y^t a Comittee may be appointed to View a Lott of Land Laid out to himself on Camb^r Rocks, in order to his fencing y^e Same, Said Select Men have appointed m^r Sam^l Gookin, Eph ffrrost & Sol. Prentice Sen^r to Joyn wth Sam^l Kidder, Eph^m ffrrost Jun^r & Jn^o Cooper wth Said Dickson has

app^d to View Said Land & (if need be) to State pafsages thrŭ the Same, no pafsage to be Lefs then two Rods Wide, & to make return of their doings in this Affair to Said Select Men.

Return of y^e Comitte appointed y^e 11th Apⁿ 1715. at the Motion of Tho^s Clark as above said.

In observance of y^e within Written We the Said Comitte on y^e 26 of Apⁿ 1715 Viewed the with in s^d Lot laid out to And^r. Stimson & twenty Acres being part of a parcel of Land Laid out to m^r Pelham, & We have Ordered that Thomas Clark in fencing leave a two Rod Way on y^e East corner of y Lot formerly Laid out to m^r Stimson Extending ten Rods in Length & lying close to y^e Squadron line. Also viewed Land formerly Laid out to m^r Pelham & Laid out a way frō Said Squadron Line Extending fifteen Rods in Length till it comes out at the Southerly Side line of Said Clarks Land about five Rod from y^e South East corner.

William Cutter
John Dickson
Joseph Addams.

Nathⁿ Pattin
Gershom Cutter
Samⁿ Bull

[249] Return of y^e Comitte appointed 11th Apⁿ 1715 at y^e Motion of Jn^o Dickson.

Aprill 22nd 1715.

In observance of the within mentioned appointment We the Subscribers have viewed y^e Said Lot of m^r Dicksons & are of opinion that it is Neither Needfull nor convenient for to have a pafsage Way thrŭ Said Dickson's Lot.

Samⁿ Gookin
Eph^m ffrost
Sol. Prentice
Jn^o Cooper
Samⁿ Kidder
Eph^m ffrost Junr.

At a Meeting of y^e Select Men of Cam^r. 11th July 1715.

Lieu^t Amos Marret, m^r W^m Cutter & m^r Joseph Cooledge are appointed a Comitte to State the Road from Concord Road to Lexington line toward the Roc's, Said Comitte to State s^d Road against Mount Gilboa plat in the Way allowed on the Side of Said plat, and to make Return of there doings in this affair to Said Select Men

[250] Cam^r. 8th Augst 1715

Whereas George Abbet desires to purchase of the Propriet^{rs} of y^e Comon Lands of S^d Town about half an Acre of Land on y^e Northerly or North Westerly Side of y^e Road near Addams's Gate to build upon, And Whereas Said Abbet has applyed himself to us the Subscribers in order to his purchasing y^e Same These are therefore to give Notice to y^e s^d Propriet^{rs} of y^e Comon Lands a fores^d, that they appear at our usual place of publick Meeting on y^e 23rd day of August Currant at five of y^e Clock afternoon on Said day, then & there to impower a Comitte to make Sale of half an Acre of Land to y^e Said Abbet for y^e use above mentioned if yy See Meet.

Posted up at y^e Town house
9 Augst 1715.

Amos Marret .
Jason Rufsel .
Mofes Bordman .

At a Meeting of y^e Propriet^{rs} of y^e Comon Lands in Cam^r. Pursuant to y^e foregoing Notificacon 23 Augst 1715.

Voted to Sell George Abbet half an Acre of Land on y^e Westerly or North Westerly Side of y^e Road near Addams's gate, on condicon y^t he build & Settle him Self upon it, and in case he Sees meet to dispose of y^e Same to give y^e Refusal of it to y^e Select Men of Cam^r for y^e time being: the Comitte Chosen to Warn Propriet^{rs} Meetings Viz^t L^t Amos Marret Jason Rufsel & Mofes Bordman to Stake out, Set a price & make Sale of said half Acre of Land to Said Abbet.

Cam^r 25 Nov^r 1715

Pursuant to y^e afores^d Vote of Said Propriet^{rs} (And y^e Condico^{ns} therein Mentioned) We y^e Subscribers have made Sale & Staked out to

y^e S^d Abbet half an Acre of Land lying near Addams's Gate in Cam^r afores^d, Said Land being bounded as follows, Viz^t North Easterly & South Westerly on y^e Comons Said lines Measuring Ten Rods; And South Easterly & North Westerly on s^d Comons Measuring Eight Rods; Said Abbet having paid for Said Land for y^e use of Said Propriet^r the Sum of fourty Shillings.

Amos Marret
Jason Rufsel
Moses Bordman

[251] At a Meeting of y^e Comittee Appointed by the Propriet^r of y^e Comon Lands in Said Town to Let out y^e Wares &c y^e 8th Aprill 1717.

Said Comittee have Let y^e benefit of y^e Wares to Catch fish the high way & Comon Land thereto beLonging for this present year to m^r Henry Dunster & m^r Samuel Bowman for twelve Shillings, they to deliv^r y^e fish to y^e Inhabitants of Said town at Eight pence p thousand.

At a Meeting of y^e Select Men 22 Ap^r 1717

On the Motion of Jonathan Remington Esq^r that a Comittee may be appointed to view a Lott of Land belonging to himself lying in Wigwam Swamp on Cam^r Rocks in ord^r to his inclosing Said Land, Said Select Men have appointed Jn^o Dickson & Nath^l Pattin Jun^r to Joyn wth Deā Cooper & Jason Rufsel Whom S^d m^r Remington has Nominated to view S^d Land and (if need be) to State pafsages thrū y^e Same, no pafsage to be Lefs then two Rods Wide and to make return of their doings in s^d Affair to Said Select Men.

[252] At a Meeting of y^e Select Men 12 Augst 1717.

On the motion of Cap^t Moses Bordman that a Comittee may be appointed to view an Eight Acre Lott of Land in y^e Second Division on Cam^r Rocks, Laid out to Deā Walter Hastings, in ord^r to his inclosing Said Lott; Said Select Men have appointed Jacob Hill & Nat^l Pattin Jun^r to Joyn wth Deā Cooper & Jn^o Dickson Whom Said Bordman has nominated to view Said land & (if need be) to State pafsages thrū

y^o Same no pafsage to be lefs then two Rods wide, & to make Return of their doings in Said Affair to Said Select Men.

At a Meeting of y^o Select Men 8th feeb. 1724/5.

Whereas on y^o 12th Aug^t. 1717. At y^o Motion of Cap^t Bordman a Comitte was appointed to view an eight Acre Lot of Land on Cam^r Rocks &c. Said Select men yⁿ Appointed Jacob Hill & Nat^l; Pattin Jun^r to Joyn wth Deā Cooper & Jn^o Dickson whom S^d Bordman app^d to transact in that affair: And one of s^d Comitte Viz^t: Dea Cooper dying before any Return was made, It is therefore Ordered y^t Deā Bowman Joyn wth y^o Surviving persons app^d on s^d Comitte in viewing s^d Lott of Land & (if need be) to State pafsages thrū: ye Same; no pafsage to be Lefs than two Rods wide & to make Return of y^r doings in y^a affair to Said Select Men.

[253] At a Meeting of y^o Select Men. 12 Aug. 1717

On the motion of Joseph Addams y^t a Comitte may be appointed to view a tract of Land in y^o first Division on Cam^o Rocks It being an eight Acre Lott Laid out to Zech Hikes Sen^r and a three Acre Lott Laid out to Gershom Swan in order to his fencing Said Land; s^d Select Men have appointed Cap^t Bordman & Sam^{el} Scott to Joyn wth Jn^o Dickson & W^m Cutter, whom Said Addams has Nominated to view Said Land & (if need be) to State pafsages thrū y^o Same no pafsage to be lefs then two Rods Wide, & to make Return of their doings in Said affair to Said Select Men, / no Return made by reason of one of y^o Comitte being dead & anot^{hr} moved out of Town

At a Meeting of y^o Select Men 16 Novem^r. 1724.

On the motion of Joseph Addams y^t a Comitte may be appointed to view two Lotts of Land in y^o first division in Cam^r Rocks One being an Eight Acre Lott Laid out to Zach Hicks & y^o other a three acre Lott Laid out to or purchased of Gershom Swan, in order to his inclosing Said Land; Said Select Men have Nominated & appointed Cap^t Moses Bordman & Jn^o Cooper to Joyn wth John Dickson & Joseph Winship whom s^d Addams has appointed to view Said Lotts of Land & if need

be to State pafsages thrû y^e Same, no pafsage to be Lefs than two Rods wide, & to mak return of y^r doings in this Affair to Said Select Men.

Cambridge. Nov^r 20. 1724.

Pursuant to y^e within written we y^e Subscribers being appointed a Committe to view two Lotts of Land on Cam^r Rocks, Laid out to Zach Hicks & Gershom Swan & now in y^e pofsefsion of Joseph Addams (in y^e first division) we have bin & viewed Said Lotts & are of opinion y^t there be a way left out at y^e Southerly corner of s^d Zach Hicks's Lott begining at a Rock near y^e Road w^{ch} goes frō Cutter's Mill to watertown, and from Said Rock to a heap of Stones Westerly on the brow of the hill near two Rods distance from Said Rock in y^e wall; which Rock is about five Rods distance from John Swan's Stone Wall & in y^e most beaten Cart way, and that the Said way be not Lefs than Two Rods wide, We are of opinion that Said Addams may inclose the Rest of Said Lotts.

Moses Bordman
John Dickson
Joseph Winshipp.
John Cooper.

[254] At a Meeting of y^e Select Men 9th ffeb, 1718/9.

Whereas Edward Thwing has made his motion that a high Way may be Stated crofs y^e fourth Division of Lotts on y^e South Side of Charls River, to a tract of Land called m^r Pelham's hundred Acres, And Whereas it appears on Record that there is allowance for a high Way crofs Said Division, in Such place as may be most convenient; Voted and Ordrd that s^d high Way be Stated two Rods Wide in y^e most beaten path crofs Said fourth Division of Lotts.

At a Meeting of y^e Select Men 13th Jan^r. 1723/4

On the Motion of Jonathan Butterfield Jun^r that a Co^mitte may be appointed to View the Eleventh & Twelfth Lotts of Land in y^e Second Division on Cam^r Rocks in order to his inclosing Said Land: Said Select Men have Nominated & appointed John Stedman and Solomon Prentice to Joyn wth Jn^o ffilebrown & John Swan (whom Said Butterfield

has appointed to view Said Lotts of Land, and (if need be) to State pafsages thrū the Same, no pafsage to be Lefs than Two Rods wide and to make Return of their doings in this affair to Saïd Select Men.

Also on the Motion of Jonā Hastings that a Comittee may be appointed to view a Lot of Land in y^e Second division on Cam^r Rocks, laid out to his fath^r Hastings in order to his inclosing Said Land; Said Select Men have nominated & appointed Sam^l Bowman and Isaac Watson to Joyn wth Jacob Hill & Sam^l Cooper whom Said Hastings has appointed to View Said Land and if need be to State pafsages thrū y^e Same. no pafsage to be Lefs than Two Rods wide, and to make Return of their doings in this affair to Saïd Select Men.

[255] At a Meeting of y^e Select Men 9th Sep^r 1723.

On the motion of John ffilebrown that a Co^mittee may be appointed to view the Thirteenth Lott of Land in the Second division on Cambridge Rocks in order to his inclosing s^d Land; Said Select Men have Nominated & appointed Zach. Hicckes & Jonathan Hastings, to Joyn wth John Dickson & Henry Dunster in viewing Said Lott of Land and (if need be) to State pafsages thrū y^e Same. no pafsage to be Lefs than two Rods wide & to make return of their doings in this affair to Saïd Select Men.

At a Meeting of y^e Select Men 18th January 1724/5

Whereas a Committe was appointed on y^e 9th Sep^r. 1723 at the Motion of Jn^o Fillebrown to view y^e Thirteenth lot in y^e Second division on Cam^r Rocks in order to his inclosing Said Land; & Said Comittee having this day made y^e Return y^t they cannot agree; And the Said Jn^o Fillebrown making a Second Motion that an other Comittee may be appointed to view Said Thirteenth Lott of Land in order to his incloseing ye Same; Said Select Men have nominated & appointed Deā Coolidge & Solomon Prentice to Joyn wth Jason Rufsel & Eph^m Frost, whom s^d Fillebrown has appointed to View Said Land, & (if need be) to State pafsages thrū y^e Same, no pafsage to be Lefs y^a two Rods wide & to make Return of y^r doings in Said Affair to Saïd Select Men.

Return as follows.

Camb^r. 23rd March 1724/5.

In observance of y^e within written we have Viewed y^e Said Lott of Land & have agreed & determined y^t y^e Said John ffilebrown leaving a high Way Two Rods wide in y^e Ancient beaten cart way begining at y^e lower end of Said Lott at or near Black brook and ending at the upper end Joyning to Jonathan Butterfield Jun^m Lot; Also leaving a high Way Two Rods wide from m^r Andrews's lot Runing upon y^e Line betwixt Said ffilebrown & Edm^d ffrost fifteen Rods in Length, he may inclose the Remainder of Said Lott. further we are of opinion that provided Said ffilebrown make a better or as good a way nearer Said ffrost's fence against the elbow of y^e hill toward the lower end of Said Lot he may (without damāge) inclose the beaten Cart way at y^e elbow of Said hill.

Joseph Coolidge
Solomon Prentice
Jason Rufsel.
Eph^m ffrost

[256] At a Meeting of y^e Select Men 27th Ap^l 1719.

ffrancis Lock having made his Motion y^t a Comitte may be appointed to View a Tract of Land on Cam^r Rocks in y^e first division laid out to Jonath Cane & Errington's heirs in order to his fenceing s^d Land, Said Select Men have Nominated & appointed m^r Jn^o Dickson & Cap^t Bordman to Joyn wth L^t Amos Maret & Jn^o Cutter whom Said Lock has Nominated to view Said Land & if need be to State pafsages thrū y^e Same no pafsage to be Lefs then two Rods wide.

Also James Cuttler desires y^t Said Comitte may be appointed to view a tract of Land in Said Division Laid out to m^r Sam^l Angier & Jn^o Gove Said Select Men have agreed y^t y^e Comitte afores^d View Said Land and (if need be State pafsages thrū the Same, no pafsage to be Lefs than two Rods Wide Said Comitte to make Return of their doings in thefs affairs to Said Select Men

Cambridge May the 11th 1719. We the Subscribers being a Coṁ-
itte to view the within written Errington's & Cane's Lott according to

y^o within written directions we have viewed Said Lotts & have Stated a pafsage two Rods wide thrû the Same.

begining at y^o Westerly Side of Said Errington's Lott about Two Rod from y^o Mill pond & So to run in the most Convenient place till it come to y^o Corner of y^o Mill pond, & from thence bearing South Easterly thrû Canes Lott till it comes to Concord Road, then coming over y^o Mill brook Northerly we begun near y^o Mill house at y^o Westerly Line of Cane's Lott we fixt a heap of Stones; & from thence we ran Easterly about fourteen Rods to an other heap of Stones on y^o Brow of y^o hill; from thence to a heap of Stones in y^o valley about four Rods from Wyeths Corner & from thence to a Stump wth Stones in it from thence to a heap of Stones on a little Knowl Northerly from a little bridge, & So to an other heap of Stones South Westerly of S^d Bridge, and from thence Leaving two rods in width till it come to y^o South East corner of Said Cane's Lott.

And also we have Stated a pafsage through the within mentioned Goves & Angier's Lotts begining at y^o West Side of S^d Goves Lott ab^t twelve Rod from the Mill brook where y^o old way was formerly made use of & So to continue in y^o Same old Way thrû Angiers Lott; also till it come to Town's Lott Said pafsage to be Two Rods Wide

Jn^o Dickson
Amos Marrit
Moses Bordman
Jn^o Cutter.

[257] At a Meeting of y^o Select Men 11th May 1719

Tho^o ffrost having made his motion that y^o high Way lying crofs his Land on y^o Southerly Side of his dwelling house may be exchanged & Laid on y^o Northerly Side of his Said house it being (as he Sais) more convenient for y^o accomodation of Said high Way; Said Select Men hereby Nominate and appoint Lieu^t Amos Marrit, m^r Jason Rufsel & Cap^t Mofes Bordman to view Said Way and (if they Judge it proper) to Exchange y^o Same from y^o Southerly to y^o Northerly Side of s^d house and to make return of y^r doings in this affair to Said Select Men.

[258] At a Meeting of y^e Proprie^m of y^e Comon Lands 26th June 1719;

And^r Bordman Chosen Modera^{tr}

Voted that the privilidge & benefit of y^e Wares for Catching of fish be resigned to y^e Inhabitants of Said Town; Provided Said Inhabitants at all times hereafter take effectual care that Said privilidge be not incroached upon by perticular persons, And that Said fish be as equally distributed among Said Inhabitants as may be; at a Reasonable price not exceeding Nine pence p Thousand. Also that Said Inhabitants defray the Charge y^t Said Proprie^m Comitte have bin at in profsecuting persons y^t have obstructed y^e peaceable enjoym^t of Said privilige of catching of fish. Provided also Said Inhabitants Accept y^e afores^d at y^r next publick meeting.

At a Meeting of y^e Inhabitants of Cambridge Orderly Convened 26th June 1719.

put to Vote whether Said Inhabitants would Chuse a Modera^{tr} & it pafs^d in y^e Negative.

At a Meeting of y^e Select Men. 7th March 1719/20.

William & Gershom Cutter having made a Motion that a Comitte may be appointed to view two Lotts of land in y^e first division on Cam^r Rocks, in order to their fenceing Said Land one Lot being Laid out to Jn^o Taylor & y^e other to Edw^d Hall; Said Select Men have Nominated and appointed Cap^t Moses Bordman to Joyn wth m^r Jn^o Dickson whom Said Cutter's have appointed to view S^d Land & (if need be) to State pafsages thrū y^e Same, no pafsage to be Lefs than Two Rods wide and to make Return of y^r Doings, in this Affair to S^d Select Men.

April 15. 1726. Then Lett to Col Edmund Goffe & Lieu^t Amos Marrit

The whole privilidge of Catching of fish at Mills's Ware in Cambridge for this present year. by us y^e Comitte of Propriet^m (for a Valuable consideraçon

William Rufsel
Jason Rufsel
Amos Marrit
Moses Bordman

[259] At a Meeting of y^e Propriet^{rs} of y^e Comon Lands in Cambrige Orderly Convened 25 March 1720

Andrew Bordman was chosen Moderat^r.

Voted that the privilidge of y^e wares for catching of fish wth the Lands thereto appertaining belongs to Said Proprietors.

Also Voted that One Acre of y^e flatts of Great Spy pond on y^e North Side y^e Bridge over Mills's Ware be laid out for y^e better Securing Said Propriet^{rs} privilidge of Catching of fish in Said Town m^r Jn^o Dickson manifested his dissent frō s^d Vote.

Also Voted that L^t Amos Marrit, Jason Rufsel & Cap^t Moses Bordman, W^m Rufsel & Jos. Winship be a Comitte to Lay out Said Acre of flatts for the use a foresd, Also Voted y^e S^d Comitte let out Said Wares for Catching of fish & profsecute Such persons as may incroach upon Said Propriet^{rs} privilidge of Catching of fish as a foresd.

Also Voted that W^m Rufsel, Nath Pattin sen^r Cap^t Parker Dea Kidder & Solomon Prentice be a Comitte to Consider of y^e Affair Referring to Laying out y^e Comons & take a platt of y^e Same & Lay before S^d propriet^{rs} Said platt, and give their opinion wth respect to Laying out Said Com^s, to S^d Propriet^{rs} at their next publick Meeting. Also Voted y^t Said Comitte Lay out about half a Q^r of an Acre of Land on S^d Comon Adjoyning to Cap Parkers or Towns field, betwixt y^e Road Leading to Watertown & y^e Burying Yard; for John Prentice to erect a house upon, and make Report of their doings therein at y^e Next Propriet^{rs} Meeting. to be by y^m given. Sold or lett to Said Prentice as yy may then See Meet.

Also Voted y^t y^e Comitte appointed to Warn Propriet^{rs} Meetings viz^t Amos Marrit, Jason Rufsel & Moses Bordman, Warn a Propriet^{rs} Meeting to be on y^e Second Monday in May Next to Receive y^e Report of y^e Comitte aforementioned, Also to Receive an Acct of what money they y^e Said Amos Marrit, Jason Rufsel & Moses Bordman have Received for Sales or Rents be Longing to S^d Propriet^{rs}.

At a Meeting of y^e Propriet^{rs} of y^e Comon Lands in Cambrige Orderly Convened 9th May 1720.

Andrew Bordman Chosen Moderat^r

After a long debate Referring to Receiving the Report of y^e Comitte appointed to take a platt & give y^r opinion as to Laying out y^e Comons —

Voted that this Propriet^m Meeting be Adjourned to y^o 19th of May Cur^t at Two of y^o Clock on s^d day to receive y^o report of s^d Comittee & to do what they may Judge proper to be done upon y^o affairs y^t were to be transacted at this present Meeting.

[260] At a Meeting of y^o Propriet^m of y^o Comon Lands in Cam^r 19 h May 1720, by Adjournm^t from the 9th May Cur^t.

After Receiving the opinion of y^o Comittee appointed to Consider of y^o Affair Refering to Laying out the Comons; It was put to Vote whether Said Comons Shud be divided down to a Strait line from the South West corner of Cap^t Bordman's field to the North Side of Widow Prentice's barn, and it pafs^d in the Negative.

Also Voted that Twenty Rods of Land Laid out to John Prentice Adjoyning to Widow Town's field be given to Said John Prentice & his Wife that is to Say the improv^t of it during theire Natural lives, they being prohibited y^o allowing any other person to make improv^t of Said Land.

At a Meeting of y^o Select Men of Cam^r 10th Oct^r 1720.

Walter Rufsel & W^m Winship having made their application that a Comittee may be appointed to view Three Lotts of Land on Cam^r Rocks Joyning to Concord Road one Laid out to Cap^t Belcher an other to Peter Town & y^o other to Jn^o Addams all in the first division

Said Select Men do hereby Nominate & appoint Jn^o Cooper & Nath^l Pattin Jun^r to Joyn wth Jn^o ffilebrown & Jos Addams whom Said Rufsel & Winship have appointed to view Said & if need be to State pafsages thru the Same no pafsage to be Lefs than two Rods wide & to make Report of y^r doings therein to Said Select Men.

[261] At a Meeting of y^o Select Men 22 May 1721.

John Cutter having made his Motion that a Comittee may be appointed to View a Lot of Land in y^o first division in Cam^r Rocks Lay^d out to R^t Brown, in ord^r to his fenceing Said Lott, Said Select Men have app^d Sam^l Cooper to Joyn wth Jam^s Cuttler whom S^d Cutter has appointed to view Said Land & if need be to State pafsages thru

the Same, no pafsage to be Lefs than two Rods wide. and to make Return of y^r doings in this Affair to Said Select Men.

At a Meeting of y^e Select Men 8th Ap^l. 1723.

Jam^s Cuttler having made his Application that a Comittee may be appointed to View an Eight Acre Lott of Land in y^e first division on Cam^r Rocks (Laid out to Henry Prentice's heirs) in order to his fencing Said Land.

Ord^d that John Dickson & John Cutter Joyn with Jonathan Butterfield & Isaac Watson in viewing Said Land and (if need be) to State pafsages thrû y^e Same no pafsage to be Lefs than two Rods wide, & to make return of their doings in this Affair to Said Select Men

We the Subscribers being a Comittee appointed to View the within mentioned Lott in order to State pafsages thrû the Same, have Ordered and appointed that Said Cuttler Shall Leave out a way two Rods wide thrû the Said Lot on the Northerly Side of y^e Brook near y^e edge of the Rocks where the old path is & also at ye Southerly end of y^e Said Lott next Concord Road, & to leave out a pafsage two Rods wide at y^e Westerly corner next Kendals Land & So Runing Northerly three Rods

Cambrige Ap^l y^e 15th 1723.

John Dickson
Jonath Butterfield
Isā Watson.
Jn^o Cutter.

[262] At a Meeting of y^e Select Men 9th Nov^r. 1724.

On y^e Motion of Jason Rufsel y^t a Co^mittee may be app^d to view y^e 82 & 83rd Lotts of Land in y^e first division in Cam^r Rocks, in Ord^r to his inclosing s^d Lotts; Said Select Men have Nominated & appointed Jn^o: Cooper & Jn^o: Bradish to Joyn wth Ger: Cutter & Jn^o ffilebrown, whom s^d Rufsel has appointed to View s^d Lotts of Land & (if need be) to State pafsages thrû: y^e Same no pafsage to be Lefs yⁿ two Rods wide.

Also on y^e motion of s^d Rufsel y^t a Co^mittee may be app^d: to View y^e 23rd Lot of Land in y^e first division on Cam^r Rocks Laid out to Jonā Remington, Said Select Men have Nominated & app^d: Jn^o: Cooper &

Jacob Hill to Joyn wth John ffilebrown & Jn^o Bradish in viewing s^d Lott & (if need be) to State pafsages thrû y^e Same no pafsage to be lefs than two Rods wide, Said Comitte's to make return of y^r doings in s^d Affair to S^d Select Men.

On y^e Motion of Jn^o Cutter y^t a Co^mitte may be app^{td} to view y^e 53rd Lot in y^e first division on Cam^r Rocks Laid out to Wid: Taylor's heirs in order to his inclosing s^d Lott Said Select Men have Nominated Jn^o: Cooper & Jn^o Bradish to Joyn wth Jn^o Cooper & Jn^o ffilebrown in viewing Said Land & (if need be) to State pafsages thrû y^e Same, no pafsage to be lefs than two Rods wide, & to make Return of y^r doings in y^e affair to s^d Select Men.

Cam^r Nov: 21 1724. Pursuant to y^e within written Order.

We y^e Subscribers being a Co^mitte appointed to view y^e within mentioned 82 & 83rd Lotts of Land now in y^e pofsefsion of Jason Rufsel in order to his fenceing y^e Same, Accordingly we have Stated y^e pafsage way cros y^e South east corner of y^e s^d 82nd Lott in y^e ancient cart path where it is now improved. Also have viewed y^e within mentioned 83rd Lott of Land & have Stated y^e way through y^e Same two Rods wide where y^e Ancient cart path is now improved till it come to y^e Land formerly called Brigham's farm. Also at y^e Westerly corner of s^d 83rd Lot we State y^e way where it is now improved leading to Reedy Medow.

Gershom Cutter

Jn^o Cooper.

Jn^o ffilebrown

Jn^o: Bradish.

Cam^r Nov. y^e 21st: 1724. Pursuant to y^e within written order.

We y^e Subscribers being appointed to view y^e within Mention^d 53rd Lott of Land now in y^e pofsefsion of Jn^o: Cutter in ord^r: to his fencing. Accordingly we have Stated a pafsage way through y^e Same two Rods wide, begining at a Walnutt tree near y^e Corner of Widow Winshipps pasture, from thence to a Rising Rock wth a heap of Stones on it, & from thence to a Stake wth: Stones about it

in or near y^e Westerly Line of s^d Lott. Said way Lying on y^e most Northerly Side of y^e above mentioned boundarys.

Ger : Cutter
 Jno: Cooper
 Jn^o: ffilebrown
 Jn^o: Bradish.

Ap^l 8th day 1725. We y^e above s^d Comitte then viewed y^e Lott above Said & finding Need of a pafsage way, have Stated a pafsage way on y^e South west Side of s^d Lott being two Rods wide and that the Remainder of Said Lott may be fenced.

John Cooper
 Jn^o: ffilebrown
 John Bradish
 Jacob Hill

Mem^o this Return is on y^e 23rd Lott in y^e first division on Cam^r Rocks.

[263] Cambridge 18th Jan^r. 1723/4.

These are to give Notice to y^e Propriet^r of y^e Com^on and undivided Lands in Said Town that they app^r at our usual place of publick Meeting on y^e third day of ffebruary next at Ten of y^e Clock on s^d day then & there to make out how many Rights or Cow Com^ons they respectively have in s^d Com^a Land also to consid^r & do what what they may Judge proper Refering to a tract of Land & a high Way to it on y^e South Side of Charles River called the thirteen Acres Lately improved by y^e Squires. Also a tract of Land on y^e Rocks at a place called Jackson's corner Supposed to be incroached upon by Richrd Clark.

Also to Consider of y^e affair of Laying out y^e Com^a & do what they may Judge proper there upon.

also to Consid^r & do what they may Judge proper to be done Refering to y^e half Acre of Land laid out for y^e benefit of y^e wares & y^e high Way leading unto it thr^u Ware field.

Amos Marrit
 Jason Rufsel
 Moses Bordman

This Notifica^on was posted up at y^e Town h^e Same day

At a Meeting of y^e Propriet^m of y^e Common Lands in Cambridge
3rd Feb. 1723/4

Cap^t Moses Bordman was chosen Moderat^r

After Some inquiry into each propriet^m Right in the Common Lands, Said Meeting was Adjourn^d for half an hour to m^r Edm^d Angier's chamber And after opening Said Meeting at s^d Chamber Voted y^t a Comitte be Chosen to inquire into y^e Circumstances of y^e tract of Land on y^e South Side of Charles River called y^e thirteen Acres Lately improved by y^e Squires & y^e high way Leading to it And y^e four Acres of Comon land at bear hill or Jackson's corner Joyning to Rich^d Clark and make report of y^e circumstances of s^d Lands to Said Propriet^m at their next Meeting.

Cap^t Josiah Parker, Jn^o Stedman & Sam^l Bowman were chosen a Comitte for y^e Service aforesaid.

Also Voted y^t William Rufsel & And^r Bordman be Joyned to y^e aforesd Comitte to consider of y^e affair of dividing y^e Commons, and to make Report of their opinion concerning y^t affair at their Next Meeting as a fores^d

[264] Also Voted that this Meeting be Adjourned to Tuesday 11th Instant at Ten a Clock on Said day at y^e Town house to Receive y^e Reports of Said Comitte's & to do w^t they may Judge proper upon them, Also to do w^t they may Judge proper Referring to y^e half Acre of Land at y^e Wares in Ware field & y^e high way Leading to it.

At a Meeting of y^e Propriet^m of y^e Common Lands in Cambridge = 11th Feb 1723/4 by Adjournment from y^e 3rd of ffeb Curr^t.

After reading y^e Report of y^e Comitte appointed y^e 3rd Curr^t to inquire into y^e circumstances of y^e Comon Land on y^e South Side of Charles River & at Bearhill Voted y^t Said Comitte be desired further to treat wth the persons y^t improve or incroach upon Said Common Lands & make report of what they think proper to be done in Said affairs to Said Propriet^m at their next meeting. And then Said Meeting was adjourned for half an hour. After opening Said Meeting on y^e adjournm^t. It was put to Vote whither Said Propriet^m wo^d Accepty^e Report of the Comitte appointed to Consider of y^e Affair of Dividing y^e Commons, with Respect to y^e line of division on y^e Southerly Side of Parker's pond & it pas^d in y^e Negative.

Also put to vote whither the line of division of Said Comons (on Supposition yy be divided) Extend crofs y^e Comon on a Strait line from the corner betwixt L^t Marrit's Orchard and Nath^l Prentice's Land tow^d a great tree in y^e Low ground in Cap^t Bordman's fence against his field, and it pafs^d in the Negative.

Also put to Vote whither Said line for dividing y^e Com^e Extend Crofs y^e Comon frō ye Northerly Elm tree (Save one) ag^t Henry Prentice's house on a Strait line tow^d ye South Westerly corner of W^m Morse's Barn & it pafs^d in y^e Affirmative.

Also Voted that Said Comon Lands Shall be divided down to Said line Last mentioned.

And then Said Meeting by their vote Adjourned to to-morrow Morning Nine a Clock.

[265] At a Meeting of y^e Propriet^m of y^e Comon Lands in Cam^r 12th ffeb. 1723/4 by Adjournm^t frō y^e 11th Instant

Voted that this Meeting be adjourned for half an hour. And after opening Said Meeting on Said adjournm^t, and Reading the first Article in the Report of y^e Comitte appointed to Consider of y^e affair of dividing y^e Comons.

Voted that the Countrey Road against y^e Land to be divided be Six Rods wide, and that Said Road frō Jn^o Cooper's to y^e North Easterly corner of Jonathan Gove's fence below his barn be Stated Six Rods wide as aforesd agreeable to y^e Report of Said Comitte, to be laid out at y^e direction of a Committe hereafter chosen. And from s^d Corner of Gove's fence to Run on y^e Westerly Side of Watson's pond & So over y^e plain agreeable to y^e Report of y^e Comitte aforesd.

Also after Reading the other Articles in S^d Report Voted a Concurrence wth Said Report in all the Articles of it Excepting y^e last w^{ch} Refers to y^e line for dividing y^e Com. w^{ch} was Yesterday debated upon & Rejected & determined to extend crofs y^e Comon frō y^e Northerly tree (Save one) ag^t Henry Prentices house on a Strait line toward y^e South Westerly corner of W^m Morse's barn.

Also Voted y^t And^r Bordman, Sam^l Bowman & William Rufsel be a Committe (wth y^e Afsistance of a Survey^r) to take a plan of y^e Comon Lands to be divided, & State out y^e Respective high ways &c And Lay

Said Common Lands into Sutable Squadrons for division of y^e Same, and Lay y^e Same before Said Propriet^r at their next Meeting for their approbation, in Order to y^r drawing of Lotts.

Also after Reading y^e Request of Jason Rufsel & others that a way may be Stated frō Thomas ffilebrown's to Spie pond & So to y^e way Leading to Mills's ware. It was put to vote whither s^d Request Shud be granted & it pafsd in y^e Negative.

Also Voted y^t y^e pond near Jonā Wyeth's wth a way to it be reserved for a watering place for Cattle

Also after Reading y^e request of Jonā Butterfield & John ffilebrown y^t y^e hollow below s^d Butterfields house & a way to it may be reserved for Watering [266] Cattle. It was put to Vote whither Said Request Shud be granted & it pafsd in y^e Negative.

Also Voted that this Meeting be Adjourned to y^e 2nd day of March Next at Ten a Clock in the Morning, to Receive y^e Report of y^e Comitte appointed to inquire into y^e Circumstances of y^e Common Land on y^e South Side of Charles River and at Bear hill. Also to Receive y^e Report of y^e Comitte to take a plan of y^e Com^s &c. in Order to drawing of Lotts.

Also to Consider of y^e Affair of the half Acre &c at the Wares & to do what they may Judge proper in Said Affairs at Said Meeting.

At a Meeting of y^e Propriet^r of y^e Common lands in Camb^r 2nd March 1723/4 by Adjournm^t frō y^e 12th feb. Last

Upon the Representation of Cap^t Parker one of y^e Comitte app^d to inquire into y^e circumstances of y^e Common Land on the South Side of Charles River & at bear hill, That by reason of Sickness & y^e unseasonableness of y^e weather they have not finish^d Said affair So as to make any Report thereupon

Voted that Said Comitte be desired & further impowered to treat wth the persons y^t improve or incroach upon Said Common lands & make Report of what they think proper to be done in Said Affair to Said Propriet^r at y^r Next Meeting

Also Voted that a pafsage of Two Rods wide be granted to Isā Watson from y^e way to his house to y^e Northerly or Northwesterly corner of his Barn.

Also Voted that y^e pond for Watering near Jacob Hill's with y^e way or pasage to it be four Rods in width & fifteen Rods in depth.

Also Voted y^t the Report of y^e Comitte Refering to y^e Laying the lower Comon into four Squadron's & y^e Small pieces & Strips of Land ag^t y^e Clay pitts, Steph Prentices, Sam^l Bowman's & Jonā Gove's be accepted & y^e Land Laid out accordingly.

Also Voted y^t y^e Lotts y^t happen to ly in y^e way of Dreining Parker's Pond Shall have a Rod of Land more than their proportion of measure y^e whole length that there may be occasion for digging thrū each of Said Lotts for dreining y^e pond; And that the Propriet^{rs} in s^d Pond Shall have free liberty of Diging thrū each of Said Lotts for dreining Said Pond.

Also Voted that a Triangle p^e of Land of about a Quarter of Pound lot an Acre on y^e Northerly Side of Parker's Pond Joyning to y^e Countrey Road be Laid out & Reserved for diging of Gravel

Watson's pond . Also Voted y^t y^e Land Joyning to Watson's Pond & Charlstown line being ab^t Eight Rods in Width ag^t Charlstown line wth a pasage to it on y^e Northerly Side of Said pond be Laid out & Reserved for diging of Gravel & y^t y^e Acre & halfe & Sixteen Rods on y^e Southerly Side of Watsons pond against Charlstown line be Laid out

[267] Also Voted that y^e Plain called Watson's Plain be Laid out according to y^e Rêport of the Comitte

Also Voted that the Land on y^e Northerly Side of Menotomy Bridge be Laid out according to y^e Report of y^e Comitte to y^e Southerly Side of y^e way to Geō Abbitts house, & from thence the Lotts to front to y^e Road leading to Watertown untill the division of Said Land be ended.

Also Voted that the Road leading to Watertown, be Removed frō y^e Northerly to y^e Southerly Side of y^e Land Reserved for a Burying place, m^r Jason Rufsel and the Neighbourhood thereabouts Manifesting their desires that it might be So.

Also Voted that no Propriet^{rs} draw more than four Rights at one draught in this Division of Land excepting Such as app^r to have had a greater Number in y^e year 1665. w^{ch} Shall be their Rule for drawing, & that the highest Number Shall be drawn first by Such as are obliged to draw more than once for y^r Rights.

Also Voted that this Meeting be Adjourned to to morrow morning Ten a Clock

At a Meeting of y^e Propriet^m of y^e Co^mon lands in Cam^r 3rd March 1723/4. by Adjournm^t frō y^e 2nd March Curt.

Voted that this Meeting be adjourned for half an hour and after opening Said Meeting after y^e Adjournment The Moderat^r informed the Propriet^m that by reason of present bodyly indisposition he was not capable of attending & performing y^e Service of Moderator

Then Voted that And^r Bordman be Moderat^r in his Stead also Voted that Andrew Bordman, W^m Rufsel & Solomon Prentice be a Co^mitte to direct and afsist y^e Survey^r in Laying out the Lands to be divided pursuant to y^e Votes of Said Propriet^m & that any two of Said Co^mitte afsift y^e Survey^r: as Chain men in Laying out y^e lotts.

Said Chain men to be under Oath to y^e faithfull performance of Said Service. to be p^d 3th p^r day each

Also Voted y^t m^r Sam^l Danforth be y^e Survey^r: and that he be paid Ten Shill['] p^r day for each days Service a broad he Returning a fair plat on parchment of the Division of Said Lands to Said Propriet^m

Also Voted that Andrew Bordman have his Rights Laid out to him on y^e Northerly Side of y^e Third Squadron on y^e Lower Co^mon in Considera^con of his Service as Cler of Said Propriet^m for y^e time past & for his present Service as Cler of Said Propriet^m

Also Voted that y^e Lotts that happen to ly in y^e way of dreining at Menotomy near Geō Abbts have a Rod's Allowance as at Parkers pond.

Also Voted that no Propriet^m draw twice before others have drawn Once & So to proceed till all the Lotts are drawn. After drawing the Lotts,

Voted that this Meeting be Adjourned to the Second Monday in Aprill next at Ten a Clock

[268] At a Meeting of y^e Propriet^m of y^e Co^mon Lands in Cambridge 13th Ap^l 1724.

By Adjournment frō y^e 3rd of March Laft.

Cap^t Mofes Bordman the Moderat^r of this Meeting being out of Town. And^r Bordman was desired to officiate as Moderator in his Stead

Upon Report of y^e Comittee appointed to inquire into the Circum-

stances of y^e Co^mon Land on the South Side of Charles River & at Bear Hill,

Voted that Richard Clark Shall have y^e piece of Land at Bear Hill betwixt the Ministrey Lott & Jackson's Corner, Containing containing about four acres, Excepting the High way that Runs thru Said Land w^{ch} goes up towards the Bowman's, to him the Said Richard Clark his heirs & Assigns forever he paying to Said Propriet^{rs} y^e Sum of fifteen pounds in good Bills of Credit on Said Province:

Also Voted that Said Co^mitte be hereby desired to propose & offer to y^e Champney's or any other person the Sale of the Thirteen Acres on y^e South Side of Charles River — & y^e way to it at Thirty pounds & make Report of y^r doings in that affair at y^e Next Meeting.

After a Motion made on behalf of m^r Samⁿ Danforth for a piese of Land at y^e Corner near y^e Pound to Build upon: And a Motion made by Samⁿ Whittemore y^t y^e Countrey Road ag^t his Lott at Jones's hill may be Removed more Eastward, that his Lott may be laid more together for y^e convenience of fenceing. And a Motion made by Nathⁿ Hancock for Liberty of inclosing the Land Reserved for Clay pitts, Joyning to his Lott near D^r Oakes's Orchard: All w^{ch} Motions are under considerā till the next meeting of Said Propriet^{rs}

Then Voted that this Meeting be Adjourned to fryday the 17th of Ap^r Cur^t at Three a Clock after noon

Att a Meeting of y^e Propriet^{rs} of y^e Co^mon lands in Cam^r 17 Ap^r 1724 by Adjournm^t frō y^e 13th Cur^t.

On the Motion of Cap^t Moses Bordman Modera^{tr} of this Meeting, That he may be excused frō being Moderat^r for that he was absent at the laft Adjournm^t &c Put to Vote whither they w^d excuse him & choose an other Moderat^r in his Stead, & it pas^d in the Negative

Also Voted that the Bounds of y^e Land Sold to Richⁿ Clark against y^e Ministrey Lott at Bear hill extend on a Strait line from a heap of Stones at Jn^o Cooper's Lott on y^e Rocks to a great white Oak Mark^d in y^e Stone wall near Beemus's house w^{ch} was formerly ffrancis's and that Said Clark pay y^e money for y^e purchase of Said Land to y^e Propriet^{rs} Clark for y^e use of Said Proprietors.

Also put to Vote whither y^e high way leading to y^e thirteen Acres on y^e South Side of Charles River Shall be Sold for £20 to y^e Champneys and it pafs^d in y^e Negative

Also Voted y^t L^t Amos Marrit m^r W^m Rufsel & m^r Samuel Bowman be a Comitte to make Sale, improve or lay open the land on y^e South Side of Charles River called y^e thirteen Acres and the way to it as they Shall think most proper; and make Report of their doings in [269] in that affair to Said Propriet^m at their Next Meeting

Also Voted that the Report of y^e Comitte appointed to direct & Afsist m^r Sam^l Danforth Survey^r: in Laying out the Comons & the Platt of Said Division presented by Said Survey^r be accepted; And that the Lotts be Recorded accordingly, Excepting Sam^l Whittemore's Lot at or near Jones's hill.

Also Voted that Joseph Addams, Nath^l Pattin Jun^r and Jonathan Gove be a Comitte to Consid^r of y^e motion of Sam^l Whittemore Referring to Removing y^e Countrey Road against his Lott near Jones's hill (ag^t Sam^l Bowman's fence & Charlstown Line) more Eastward for convenience of fenceing his Lott together, & to make Report of their opinion in that affair at the next Meeting.

The Motion Made by m^r Danforth, & y^e motion made by Nath Hancock to be continued under considerā till the next Meeting, And that m^r Danforth be paid what is due to him for Service of y^e Propriet^m (as p^r y^e Accts offer^d) out of the first money Shall be Rec^d

Also Voted that this Meeting be Adjourned to y^e 24 Instant at Three a Clock afternoon.

Att a Meeting of y^e Propriet^m of y^e Comon Lands in Camb^r 24 Aprill 1724. By Adjournment frō y^e 17th Cur^t

Upon Report of y^e Comitte impowered to make Sale improve or Lay open the land on y^e South Side of Charles River called y^e 13 Acres & y^e Way to it.

Voted y^t s^d Comitte be hereby further desired & impowered to manage Said Affair as they were impowered at y^e Last Meeting & make Report of y^r doings therein to Said Propriet^m at their next meeting.

Upon Report of y^e Comitte appointed to Consider of the motion of Sam^l Whittemore for Removing y^e Countrey Road more Eastward &c.

Voted that y^o Report of s^d Comittee be accepted: And that Said Comittee Remove. s^d Way or Road more Eastward accordingly, having due regard to the accomodating of Steph Prentice in his passage to his house, and make Return of y^r doings in this affair to S^d Propriet^m at their next Meeting.

Also Voted that this Meeting be Adjourned to y^o 15th of May next at Nine a Clock in y^o Morning.

At a Meeting of y^o Propriet^m of y^o Comon Lands in Camb^r 15th May 1724.

By Adjournm^t from y^o 24th Ap^l Last. Report of y^o Comittee appointed and impowered to make Sale improve or lay open the Comon Land on y^o South of Charls River called the 13 Acres & y^o way to it which is as follows Viz^t.

Camb^r May 15th 1724. In observance of y^o within written we the Subscribers have offerd to Sale y^o 13 Acres & y^o way to it within mentioned, and have treated wth m^r Danⁿ Champne[^] about the purchase thereof, who refuses to purchase the thirteen Acres but offers to buy y^o Six Rod high way, which extends on y^o Northerly Side of m^r Danforth's farm (so call^d) from y^o Countrey Road Leading to Boston to a great Rock at y^o North Westerly corner of Said farm. Said Champney offers to pay to Said Propriet^m £25 for s^d way provided they warrant & defend y^o Same frō all lawfull claims.

Amos Marrit
W^m Rufsel
Samⁿ Bowman

[270] which Report was read & after Some debate upon it

Voted that Said Report be accepted, And that y^o s^d Danⁿ Champn[^] paying the Sum of £25th in good Bills of Credit to Said Propri^m Clark by y^o first day of June next, Shall enjoy Said way as expressed in Said Report, And y^t Said Propriet^m Shall & Will Warrant & defend the Same ag^t all lawfull claims Whatsoever:

Also Voted y^t y^o Comittee afores^d acquaint Danⁿ Champney wth this Vote & make Report of his Answer thereon to Said Propriet^m at their next meeting.

Also Voted that m^r John Dickson have y^o improvement of y^o half Acre of Land at y^o Wares & y^o high way leading to it thrū Ware field this present year for Six Shillings.

Also Voted y^t y^o Co^mitte appointed to call Propriet^m Meetings be desired to offer y^o Same to m^r Dickson, & if he Refuse it then Said Co^mitte are desired to Let Said Land to any oth^r person or to Lay open Said Land as they may See meet.

Also Voted that Cap^t Bordman have liberty to inclose the gravil pit on y^o North Side of Parkers pond, he making a Convenient p^r of Barrs for pafsage into Said gravil pit as there may be occasion therefor.

Also Voted that Sam^l Whittemore's Lott at or near Jones's hill be Recorded as it was drawn.

Also Voted that Nath^l Hancock have y^o improvem^t of y^o Land Reserved for Clay pitts Joyning to D^r Oakes s Orchard & y^o way to it at Such a Rent as y^o Propriet^m Comitte app^l: to call Propriet^m Meetings & he can agree; Provided he hang a Sutable Gate for pafsage into Said Land as there may be occasion there for. Provided also that he y^o Said Hancock Procure a convenient Watering place for the accomodation of Cattle to y^o Acceptance of Mefs^m Jn^o Cooper & Sam^l Bowman.

Also Voted y^t y^o Accts of y^o Comitte y^t afsifted m^r Robie in y^o Survey of y^o Comon be paid.

Also Voted that this Meeting be Adjourned to y^o first Tuesday in June next at five a Clock after noon

At a Meeting of y^o Propriet^m of y^o Comon Lands in Camb^r the 2nd June 1724.

By Adjournm^t: frō 15th May Laft.

Voted y^t y^o Comitte appointed to Afsist y^o Survey^r as Chain men in laying out y^o Lotts in y^o Late Division be each of y^m allowed Three Shillings p^r day each day they attended Said Survey^r in Said Service

Also Voted that Nath Hancock, Zach. Hicke & John Bradish be a Comitte to Receive & Examine y^o Accts of Such persons as Said Propriet^m are indebted unto, And allow Said Accts as far as they Judge them Reasonably charged: Also Voted y^t Said Comitte compute what Said Propriet^m are indebted, & make a Tax for payment thereof, together wth what must be paid for Collecting Said Tax; Said

Tax to be proportioned on s^d Propriet^{rs} according to y^r Respective intrests; Said Comittee being hereby desired to agree wth Some Sutable person to Collect Said Tax for y^e use aforesaid

Whereas y^e Select Men of our Town have made a Motion (at the desire of Several of our Inhabitants Residing on [271] the South of Charles River) that y^e Six Rod high way lying ag^t m^r Danforths farm Runing to a great Rock at y^e North Westerly corner of Said farm, and also Two Two Rod high ways leading into y^e Countrey Road frō Watertown Mill to Boston, may not be disposed of, for that as Said inhabitants Say they belong to the Town and are wanted for y^e Town's use.

Voted that the Comittee appointed to acquaint Dan^l Champney wth a Vote of s^d Propriet^{rs} at y^r Last Meeting Viz^t: L^t Marrit, W^m Rufsel & Sam^l Bowman be hereby desired to discourse wth Some or all y^e Inhabitants y^t made y^r motion to Said Select Men Refering to y^e ways afores^d, & be informed by them where Said high ways ly and what want there is of y^m for y^e Town's use, And after their discourse wth Said inhabitants, & being informed by them Refering to Said Ways, they are to Advise wth y^e Comittee appointed to call Proprieto^{rs} Meetings and either proceed to make Sale to Dan^l Champney as formerly Voted or to any other person or to desist making Sale of any of Said Lands, as Said Comitte Shall Judge most proper.

Also Voted y^t y^e Comittee appointed to call Propriet^{rs} Meetings be hereby desired & impowered to make Sale (for the use of Said Propriet^{rs} a piece of Comon Land at Mount Gilboa, and a p^e on y^e Rocks in y^e first Division lying between m^r Stedman's & Cap^t Parkers Lot if any there be.

A Record of a Division of Lands in Camb^r Platted in March 1724. & Voted that the Lotts be Recorded accordingly 17 Ap^l. 1724. which are as follow

Viz^t In the Lower Comon.

The first Squadron.

Rights & Numb^r

- 3 1 To Jonathan Belcher Esq^r Three Acres & an half & One Rod,
Bounded Easterly wth y^e Countrey Road, Westerly wth Andrew

Bordman, Northerly wth W^m Manning's heirs. Jos: Addams, Abrā Hill Mason, Col ffoxcroft, Sam^l Bull, And^r Stimpson's heirs & Cap^t Josiah Parker, and Southerly wth Cap^t M. Bordman

- 2 To Cap^t Moses Bordman four Acres an half & Twenty Eight Rods Bounded Easterly wth y^e Countrey Road, Westerly wth And^r Bordman, Northerly wth Jonathan Belcher Esq^r & Southerly wth M^r Nich^s ffesenden Junⁿ heirs. there being a triangle p^s for gravil Lying in Said Lott.
- 3 To m^r Nicholas ffesenden Junⁿ heirs Three Acres & an half & a Rod Bounded Easterly wth y^e Countrey Road [272] Westerly wth And^r Bordman Jonā Wyeth & Henry Prentice, Northerly wth Cap^t Moses Bordman and Southerly wth Solomon Prentice

2nd Squadron

- 4 To Solomon Prentice four Acres & an half & Twenty eight Rods Bounded Easterly wth y^e Countrey Road, Westerly wth Henry Prentice & Eph. ffrost's heirs, Northerly wth M^r Nich^s ffesenden Junⁿ Heirs & Southerly wth y^e Comon
- 5 To Ephraim ffrost's heirs Two Acres a Quarter & fourteen Rods Bounded Easterly wth Sol Prentice, Westerly wth Harv^d Colledge, Northerly wth Henry Prentice & Southerly wth y^e Comon
- 6 To Harvard College One Acre & Twenty Seven Rods bounded Easterly wth Eph ffrost's heirs, Westerly wth Henry Prentice Northerly wth Henry Prentice & Southerly wth y^e Comon.
- 7 To Henry Prentice Two Acres a Quarter & fourteen Rods Bounded Easterly wth Harv^d Colledge & Sol. Prentice Westerly wth a high Way, Northerly wth Jonā Wyeth & Southerly wth y^e Comon Harv^d Colledge, Eph ffrosts heirs & Solomon Prentice

3rd Squadron.

- 8 To Jonathan Wyeth, (part of his Lott) Two Acres three Quarters & Thirty two Rods Bounded Easterly with m^r Nich^s ffesend

Jun^m Heirs, Westerly wth a high way Northerly wth And^r Bordman & Southerly wth Hen Prentice

Andrew Bordman five Acres three Quarters & fifteen Rods. Bounded Easterly wth Jonā Belcher Esq^r Cap^t Moses Bordman & m^r N. ffesenden Jun^m heirs, Westerly wth a high way & Watering place, Northerly wth s^d Watering place Lieu^t Amos Marrit Cap^t Moses Bordman and Cap^t Josiah Parker, & Southerly wth Jona Wyeth

Vide y^e Vote of y^e Propriet^m Refering to y^e lott. 3rd March 1723/4.

4th Squadron.

- 8 To Jonathan Wyeth (the other part of his Lott) One Acre an halfe & Thirty Six Rods Bounded Easterly wth Samⁿ Gookin Esq^r. Westerly & Northerly wth high ways & Southerly wth y^e Watering place
- 9 To Samⁿ Gookin Esq^r Two Acres a Quarter & fourteen Rods Bounded Easterly wth Lieu^t Amos Marrit, Westerly wth Jonathan Wyeth Northerly wth a high way & Southerly wth the Watering place.
- 10 To Lieu^t Amos Marrit four Acres an half & Twenty eight Rods, Bounded Easterly wth Cap^t Moses Bordman, Westerly wth Samⁿ Gookin Esq^r Northerly wth a high Way and Southerly wth y^e Watering place & Andrew Bordman
- No
- 11 [273] To Cap^t Moses Bordman four Acres & an half & Twenty Eight Rods. Bounded Easterly wth Cap^t Josiah Parker, Westerly wth L^t Amos Marrit, Northerly wth a high way & Southerly with And^r Bordman
- 12 To Cap^t Josiah Parker Two Acres a Quarter & fourteen Rods Bounded Easterly wth And^r Stimpson's heirs, Westerly wth Cap^t

- M. Bordman, Northerly wth a high Way & Southerly wth And^r Bordman & Jonathⁿ Belcher Esq^r
- 13 To Andrew Stimpson's heirs Two Acres a Quarter & fourteen Rods Bounded Easterly wth Sam^l Bull, Westerly wth Cap^t Josiah Parker, Northerly wth a high way & Southerly wth Jonath. Belcher Esq^r
- 14 To Samuel Bull One Acre & Twenty Seven Rods bounded Easterly wth Col ffoxcroft, westerly wth And^r Stimpson's heirs, Northerly wth a high Way & Southerly wth Jonathan Belcher Esq^r
- 15 To Col ffoxcroft four Acres & an halfe & Twenty eight Rods Bounded Easterly wth Abr. Hill, Westerly wth Sam^l Bull, Northerly wth a high way & Southerly wth Jonathan Belcher Esq^r
- 16 To Abraham Hill Mason, Three Acres & an half & one Rod Bounded Easterly wth Jos. Addams, Westerly wth Col ffoxcroft Northerly wth a high way & Southerly wth Jona Belcher Esq^r
- 17 To Joseph Addams One Acre Three Quarters & half a Rod Bounded Easterly wth W^m Mannings heirs, Westerly wth Abra Hill, Northerly wth a high Way & Southerly wth J. Belcher Esq^r
- 18 To W^m Mannings heirs Two Acres a Quarter & fourteen Rods, Bounded Easterly wth Nath Hancock, Westerly wth Jos. Addams, Northerly wth a high Way & Southerly wth Jonā: Belcher Esq^r & Easterly wth y^e Countrey Road
- 19 To Nath^l Hancock Two Acres a Quarter & thirty Six Rods (being p^t of his Lott) Bounded Easterly & Northerly wth high ways & Westerly wth W^m Mannings heirs
Also to Nath^l Hancock Two Acres & twenty Three Rods Bounded Easterly & Southerly wth high ways, Westerly wth Cooper, Northerly & North Westerly wth Land Reserv for Clay pitts & y^e way leading to it

Also to Nath. Hancock Nine Rods being y^o Remainder of his Lott Bounded Easterly & Southerly wth high ways. Westerly wth D^r Oakes Orchard & Northerly wth Sam^l Whittemore

- 20 To Sam^l Whittemore One Acre a Quarter & Six Rods (being part of his Lott) Bounded Easterly wth y^o Countrey Road, Westerly to D^r Oakes's Orchard, Northerly wth a way to St Prentice's house & Southerly wth Nath Hancock .

- No [274] Also two Acres & an half & thirty Eight Rods Bounded Easterly wth y^o Countrey Road Westerly wth St Prentice Northerly wth a way to Jonā Goves house & St Prentice & Southerly wth y^o way to St Prentices house

Also half an Acre & twenty Rods Bounded Easterly & North Easterly. wth Dea Bowman & Charlstown Line Westerly wth ye Countrey Road.

Also four Rods being y^o Remainder of his Lott Bounded North Easterly wth y^o Countrey Road, Westerly wth Jonā Gove Northerly wth L^t Marrit & Southerly wth y^o way to Goves house

- 21 To Lieu^t Amos Marrit One Acre & an half & Sixteen Rods Bounded Easterly wth Charlstown line, Westerly & South Westerly wth y^o Countrey Road, Northerly wth a Gravel pitt: & Watson's pond; it being p^t of his Lott.

Also to Lieu^t Amos Marrit twenty two Rods & an halfe Bounded Easterly wth y^o Countrey Road, Westerly wth Jonath Gove & Southerly wth y^o way to S^d Gove's house

Also a Quarter of an Acre & ten Rods Bounded North Easterly wth y^o Countrey Road, Westerly wth Steph Prentice & Southerly wth Jonathan Gove

Also to Lieu^t Amos Marrit, two Acres & an half, and Nineteen Rods & an half Bounded Easterly wth y^o Countrey Road, Southwesterly wth y^o Way Leading to Dea Kidders. & Northerly wth m^r Nich^s ffesenden's heirs.

It being y^o Remainder of his Lott & Lying at y^o Southerly end of Watson's plain

22 To m^r Nich^s ffesenden's heirs three Acres & an half & one Rod Bounded Easterly wth y^e Countrey Road, South westerly wth a high way, Northerly wth Cap^t Bordman & Southerly with Lieu^t Marrit

23 To Cap^t Bordman Seven Acres & Two Rods Bounded Easterly wth y^e Countrey Road South Westerly wth a high way Northerly wth Samⁿ Gibson's heirs & Southerly wth m^r N. ffesenden's heirs.

24 To Samⁿ Gibson's heirs three Acres & an half & one Rod Bounded Easterly wth y^e Countrey Road, South Westerly & North Westerly wth high ways, Northerly wth Jacob Hill & Southerly wth Cap^t Bordman

25 To Jacob Hill four Acres & an half & twenty eight Rods Bounded Easterly wth y^e Countrey Road, North Westerly wth a high way, Northerly wth Jn^o Dickson & Southerly with Samⁿ Gibson's heirs

26 To John Dickson, Two Acres a Quarter & fourteen Rods Bounded Easterly wth y^e Countrey Road, North Westerly wth high way, Northerly wth Peter Town's heirs, & Southerly with Jacob Hill.

N^o 27 not drawn.

28 To Peter Town's heirs four Acres & an half & twenty Eight Rods Bounded Easterly wth y^e Countrey Road, North West^{ly} wth high way, Northerly wth Edm^d Angier & Southerly wth John Dickson.

Rights No

29 [275] To Edm^d Angier One Acre a Quarter & twenty five Rods (being p^t of his Lott) Bounded Easterly wth y^e Countrey Road, North Westerly with high way & Southerly wth Peter Town's heirs

Also three Acres a Quarter & three Rods, (being the Remain-

der of his Lott) Bounded Easterly wth Charls town line, Westerly wth y^e Countrey Road, Northerly wth D. Hastings heirs & Southerly wth a gravil pitt & y^e way to it

- 30 To Deā Hastings's heirs One Acre & twenty Seven Rods Bounded Easterly wth Charlstown line, Westerly wth the Countrey Road, Northerly wth Jos. Crackbon & Southerly wth Edm^d Angier
- 31 To Joseph Crackbon three Acres & an half & one Rod Bounded Easterly wth Charlstown line, Westerly wth y^e Countrey Road, Northerly wth Jonā Nutting & Southerly wth Deā Hastings heirs
- 32 To Jonathan Nutting Two Acres a Quarter & fourteen Rods, Bounded Easterly wth Charlstown line, Westerly wth y^e Countrey Road, Northerly wth m^r President Leverett & Southerly wth Joseph Crackbon.
- 33 To m^r President Leverett four Acres & an half & Twenty eight Rods Bounded Easterly wth Charlstown line Westerly wth y^e Countrey Road, Northerly wth J. Belcher Esq^r & Southerly wth Jonā Nutting, a high way to Isā Watsons house & Barn being included within s^d Boundaries
- 34 To Jonathan Belcher Esq^r four Acres & an half and Twenty eight Rods bounded Easterly & North Easterly wth Charlstown line & Sam^l Cook, Westerly wth y^e Countrey Road, Northerly wth Jonathan Gove & Southerly with m^r President Leverett.
- 35 To Jonathan Gove Three Acres & an half & One Rod Bounded North Easterly wth Sam^l Cook, Westerly wth the Countrey Road, Northerly wth W. Pattin's heirs & Southerly Jonathan Belcher Esq^r
- 36 To W. Pattin's heirs two Acres a Quarter & fourteen Rods Bounded North Easterly wth Sam^l Cook, Westerly wth y^e Countrey

Road, Northerly wth Widow Cooper & Southerly wth Jonā: Gove,
a high way to Sam^l Cook's house included in y^a lott.

37 To Widow Cooper Two Acres a Quarter & fourteen Rods
Bounded Easterly wth Sam^l Cook, Westerly wth y^a Country Road,
Northerly wth Edm^d Angier & Southerly wth W Pattins heirs

38 To Edm^d Angier two Acres a Quarter & fourteen Rods
bounded Easterly wth Sam^l Cook, Westerly wth y^a Country Road,
Northerly wth High way & Jason Rufsel & Southerly wth Wid:
Cooper, a high way to y^a Wares Runing thrū this Lott.

No

39. [276] To Jason Rufsel a Quarter of an Acre & two Rods,
bounded Easterly & Westerly wth high way, Northerly wth Jn^o
Dickson & Southerly wth Edm^d Angier. it being p^t of his Lott

Also to Jason Rufsel four Acres a Quarter & twenty Six Rods
(lying on y^a Northerly Side of Menotomy Bridge; It being the
Remainder of his Lott) Bounded Easterly wth the Country Road.
Southwesterly wth a high way & Northerly wth James Clark

40 To James Clark One Acre three Quarters & half, a Rod.
Bounded Easterly wth y^a Country Road, South westerly wth a
high way Northerly wth Col ffoxcroft, & Southerly wth Jason
Rufsel

41 To Col ffoxcroft Seven Acres & two Rods Bounded Easterly
wth y^a Country Road, South Westerly wth a high way, Northerly
wth Jonā Remington Esq^r & Southerly Jam^o Clark

42 To Jonathan Remington Esq^r. two Acres a Quarter & fourteen
Rods Bounded Easterly wth y^a Country Road, South Westerly
wth a high way, Northerly wth N. Prentice's heirs & Southerly wth
Col ffoxcroft.

43 To Nath^l Prentices heirs four Acres & an half & twenty eight
Rods Bounded Easterly wth y^a Country Road, South Westerly

wth a high way, Northerly wth Deā Hancock's heirs & Southerly wth Joñā Remington Esq^r

- 44 To Deā Hancock's heirs three Acres & an half & one Rod Bounded Easterly wth y^e Countrey Road, S. Westerly wth a high-way, Northerly wth W^m Warland & Southerly wth Nath^l Prentice's heirs.
45. To William Warland One Acre & twenty Seven Rods bound^d Easterly wth y^e Countrey Road, S. Westerly wth a high way North-erly wth Gershom Cutter & Southerly wth D Hancock's heirs.
46. To Gershom Cutter Two Acres One Qu^{ar} & fourteen Rods bounded Easterly wth y^e Countrey Road, S. Westerly wth a high way, Northerly wth Steph Prentice & Southerly wth W^m Warland
47. To Stephen Prentice Two Acres a Quarter & fourteen Rods Bounded Easterly wth y^e Countrey Road S. Westerly wth a high way Northerly wth W^m Barrit & Southerly wth Ger: Cutter
- 48 To W^m Barrit Two Acres a Quarter & fourteen Rods bounded Easterly wth y^e Countrey Road, Westerly wth a high way, North-erly wth Jn^o Hastings & Southerly wth Steph. Prentice
- 49 To John Hastings two Acres a Quarter & fourteen Rods bounded Easterly wth y^e Countrey Road, Westerly wth a high way Northerly wth m^r Ed. Pelham & Southerly wth W^m Barrit
- 50 To m^r Edw^d Pelham two Acres, three Quarters twenty Seven Rods & an half Bounded Easterly wth y^e Countrey Road, Westerly wth a high way, Northerly wth Sam^l Cooper & Southerly wth John Hastings
- No
- 51 [277] To Sam^l Cooper One Acre & Twenty Seven Rods bounded Easterly wth y^e Countrey Road, Westerly wth a high way Northerly wth Jn^o Swan & Southerly wth m^r Ed. Pelham

- 52 To John Swan One Acre & Twenty Seven Rods bounded Easterly wth y^e Countrey Road, Westerly wth a high way Northerly wth Jos. Winship & Southerly wth Sam^l Cooper.
- 53 To Joseph Winship two Acres a Quarter & fourteen Rods bounded Easterly wth y^e Countrey Road, Westerly wth a high way Northerly wth m^r Procter's heirs & Southerly wth Jn^o Swan. the high way to Mills's Ware touching y^e North East corner of Said Lott
- 54 To m^r Procter's heirs two Acres a Quarter & fourteen Rods Bounded Easterly wth y^e Countrey Road, Westerly wth a high way Northerly wth Jos Crackbon Jun^r & Southerly wth Jos : Winship high way to Mills's Ware Runing crofs s^d Lott
- 55 To Jos : Crackbon Jun^r two Acres a Quarter & fourteen Rods Bounded Easterly wth y^e Countrey Road Westerly wth a high way, Northerly wth Zach Hicke & Southerly wth m^r Proct^m heirs. Mills' Ware high Runing crofs s^d Lott
- 56 To Zach Hicke Two acres a Quarter & fourteen Rods bounded Easterly wth y^e Countrey Road, Westerly wth a high way, Northerly wth Cap^t Bordman & Southerly wth Jos : Crackbon Mills's Ware high way runing crofs Said Lott
- 57 To Cap^t Bordman two Acres a Quarter & fourteen Rods bounded Easterly wth y^e Countrey Road, Westerly & S. Westerly wth a high way, Northerly wth H. College & Southerly wth Z. Hicke Mills's Ware high way Runing crofs s^d Lott
- 58 To Harvard Colledge four Acres & an half & twenty eight Rods Bounded Easterly wth y^e Countrey Road, S Westerly wth a high way, Northerly wth Deā Coolidge & Southerly wth Cap^t Bordman Mills's Ware H way Run's crofs s^d Lott
- 59 To Deā Coolidge four Acres & an half & twenty eight Rods, Bounded Easterly wth y^e Countrey Road. N Westerly wth a high

way, Northerly wth Jn^o Cooper & Southerly with H. Colledge, Mills's Ware H way run's crofs s^d Lott

- 60 To John Cooper three Acres & an half & one Rod, Bounded Easterly wth y^o Countrey Road, N. Westerly wth wth Ger: Cutter Northerly wth Jonā Dunster & Southerly wth Dea Coolidge Mills's Ware high way touches y^o South West corner of s^d Lott.
- 61 to Jonathan Dunster two Acres a Quarter & fourteen Rods Bounded Easterly wth y^o Countrey Road, N. Westerly wth Gerfh Cutter Northerly wth Deā Hastings heirs & Southerly wth Jn^o Cooper
- 62 To Deā Hastings heirs four Acres & an half & twenty Eight Rods bounded Easterly wth y^o Countrey Road N. Westerly wth Gerfh Cutter Northerly wth Elisha Bull & Southerly wth Jonā Dunster.
- No
- 63 [278] To Elisha Bull' One Acre & Twenty Seven Rods Bounded Easterly wth y^o Countrey Road North Westerly wth Ger Cutter, Northerly wth m^r Corlet's Heirs & Southerly wth Dea Hastings heirs
- 64 To m^r Corlet's heirs three Acres & an half & One Rod bounded Easterly wth y^o Countrey Road N. Westerly wth Ger: Cutter, North^{ly} wth W^m Wyeth's heirs & Southerly wth Elisha Bull
- 65 To W^m Wyeth's heirs three Acres & an half & one Rod bounded Easterly wth y^o Countrey Road North Westerly wth Ger Cutter, Northerly wth W^m Cutter's heirs & Southerly wth m^r Corlet's heirs
- 66 To W^m Cutter's heirs One Acre & twenty Seven Rods Bounded Easterly wth y^o Countrey Road N. Westerly wth North-ly Tho: ffox's heirs & Southerly wth W^m Wyeth's heirs

- 67 To Tho^s: ffox's heirs three Acres & an half & one Rod bounded Easterly wth y^e Country Road N. Westerly wth Northerly wth John Watson's heirs & Southerly wth W^m Cutters heirs.
- 68 To John Watson's heirs two Acres three Quarters, twenty Seven Rods & an half Bounded Easterly wth y^e Country Road N Westerly wth Northerly wth Jn^o Hick's and Southerly Tho^s. ffox's heirs
- 69 To John Hickes two Acres a Quarter & fourteen Rods bounded Easterly wth y^e Country Road, North westerly wth Northerly wth Rich^d Cutter's heirs & Southerly wth Jn^o Watson's heirs
- 70 To Rich^d Cutter's heirs two Acres a Quarter & fourteen Rods bounded Easterly wth y^e Country Road, N. Easterly wth y^e way to Spie pond by y^e School house, N Westerly wth Northerly wth And^r Wilson's heirs & Southerly wth Jn^o Hickes
- 71 To And^r Wilson's heirs One Acre & twenty Seven Rods bounded N. Easterly wth y^e way to Spy pond by y^e School house N Westerly wth Spy pond Northerly wth Sam^l Bucks heirs & Southerly wth Richard Cutter's heirs
- 72 To Sam^l Bucks heirs One Acre three Quarters & half a Rod Bounded North Easterly wth y^e way to Spie pond, N Westerly wth Spie pond & Southerly wth And^r Wilson's heirs, it being part of his Lot.
the other p^t of Said Lott Bounded South Westerly wth y^e way to Spie pond by y^e School house, South Easterly wth y^e Country Road & Northerly wth W^m Rufsel.
- 73 To W^m Rufsel three Acres & an half & one Rod Bounded S. Easterly wth y^e Country Road, Westerly wth Northerly wth Deā Cooper's heirs & Southerly wth Sam^l Bucks ^{hm}Λ:
- 74 To Deā Cooper's heirs four Acres & an half & twenty eight Rods Bounded S. Easterly wth y^e Country Road, Westerly wth

- Northerly wth Ed: Marrit & Southerly wth W^m Rufsel
Winshipp's Medow & a Way to Spie pond lying within these
boundaries
- No
- 75 [279] To Edward Marrit two Acres a Quarter & fourteen
Rods Bounded Easterly wth y^e Countrey Road, Westerly & S.
Westerly wth Spie pond, Northerly wth Tho^s Andrew's heirs &
Southerly wth Dēa Cooper's heirs
- 76 To Tho^s: Andrew's heirs two Acres a Quarter & fourteen Rods
Bounded Easterly wth y^e Countrey Road, S Westerly wth Spie
pond, Westerly wth Dēa Kidder, Northerly wth m^r Stedmans heirs
& Southerly Edw^d Marrit
- 77 To m^r John Stedman's heirs Seven Acres & two Rods bounded
Easterly wth y^e Countrey Road, Westerly wth Deā Kidder, North^{erly}
wth Jos. Robins's heirs & Southerly wth Tho^s Andrew's heirs.
- 78 To Joseph Robbins's heirs two Acres a Quarter & fourteen
Rods Bounded Easterly wth y^e Countrey Road, Westerly wth D.
Kidder northerly wth m^r Morris & Southerly m^r Stedman's heirs
- 79 To m^r Judah Morris two Acres a Quarter & fourteen Rods
bounded Easterly wth y^e Countrey Road, Westerly wth D. Kidder
Northerly wth Mad^m Oliver's heirs & Southerly wth J. Robbins's
h^m
- 80 To Madam Oliver's heirs three Acres & an half & one Rod
Bounded Easterly & N Easterly wth y^e Countrey Road, Westerly
wth D. Kidder, Northerly wth D. Kidder, Sam^l Robinsons heirs
Georg Abbot & highway leading to Watertown & Southerly wth
m Morris, Geo. Abbit's Land & a way to it lying within these
boundaries
- 81 To Sam^l Robinson's heirs three Acres & an half & one Rod
Bounded Easterly wth Mad^m Oliver's heirs & Abbots Land West-

erly wth Deā Kidder, Northerly wth a high way & Southerly wth Mad^m Oliver's heirs & Abbots Land.

82 To Deā Kidder two Acres three Quarters & twenty Seven Rods & an half Bounded Easterly wth Samⁿ Robinson's heirs Westerly wth Joseph Rufsel's heirs, Northerly wth a high way Southerly wth Spie pond, & Easterly wth Tho^s Andrew's heirs, m^r Jn^o Stedman's heirs, Jos Robbins's heirs, m^r Morris & Mad^m Oliver's heirs

83 To Joseph Rufsel's heirs One Acre & twenty Seven Rods Bounded Easterly wth Deā Kidder, Westerly wth Phil Cook's heirs Northerly wth a high way & S Westerly wth Spie pond

84 To Phillip Cook's heirs three Acres & an half & one Rod Bounded Easterly wth Jos: Rufsel's heirs, Westerly wth Col ffoxcroft, Northerly wth a high way & S. Westerly wth Spie pond

85 To Col ffoxcroft four Acres & an half & Twenty eight Rods Bounded Easterly wth Phil Cook's heirs, Westerly wth Jason Rufsel, Northerly wth a high way & Southerly wth Spie pond

No

86 [280] To Jason Rufsel half & Acre & thirteen Rods & an half Bounded Easterly wth Col ffoxcroft, Westerly wth Ed Winship's heirs, Northerly wth High way & Southerly wth Spie pond.

87 To Edw^d Winshipp's heirs three Acres & an half & one Rod Bounded Easterly wth: Jason Rufsel, Westerly wth Samⁿ Whittemore, Northerly wth a high way & Southerly wth Spie pond

88 To Samⁿ Whittemore three Acres & an half and one Rod, Bounded Easterly wth: Ed: Winship's heirs, Westerly wth Common land, Northerly & N Westerly wth a high way & Southerly wth Spie pond.

At a Meeting of y^o Select Men 18th January 1724/5.

On y^o Motion of Jonā Hastings y^t a Comittee may be appointed to view y^o 45 & 46th Lotts of Land in y^o Second division on Cam^r Rocks, One Laid out to his fath^r D: Hastings & y^o other to Widow Bowtel, in order to his inclosing Said Lotts; Said Select Men have Nominated Deacon Coollidge & Solomon Prentice to Joyn wth Deā Bowman & Jacob Hill whom s^d Hastings has appointed to view Said Land, & (if need be) to State pafsages thrū y^o Same no pafsage to be lefs than two Rods wide; & to make Return of y^r: doings in this affair to sd Select Men

[281] At a Meeting of y^o Select Men 8th feeb: 1724/5

On y^o Motion of Andrew Bordman y^t a Comittee may be appointed to view y^o 6 & 7th Lotts of Land in y^o first Division on Cam^r Rocks in order to his inclosing Said land, Said Select Men have nominated & app^{td} m^r John Dickson to Joyn wth Deā Sam^{ll} Bowman whom s^d Bordman has app^{td} to view s^d Land, & (if need be) to State pafsages thrū the Same, no pafsage to be lefs yⁿ two Rods wide and to make return of y^r doings in y^o Affair to Said Select Men

April 12th 1725. In observance of y^o within written We y^o Subscribers have viewed y^o Sixth & Seventh lotts of Land in y^o first division on Cam^r Rocks & have Stated pafsages thrū y^o Same as followeth Viz^t: a pafsage way through y^o North Easterly corner of Said Lotts where y^o beaten path now is, leaving about a Quarter of an Acre of s^d Lotts on y^o North Easterly Side of s^d way. Also a pafsage way thrū y^o South westerly corner of y^o Sixth lott, Said way begining at y^o Countrey Road leading from Cooks Mill to Watertown, Seven Rods from s^d Corner & Leading Westerly into a beaten path y^t now is, & be continued in s^d path through s^d Lott. leaving about thirty Rods of Land on y^o South Westerly Side of s^d way. Said ways not to be lefs than two Rods wide.

John Dickson
Sam^{ll} Bowman

At a Meeting of y^e Select Men 12th Aprill. 1725

On y^e Motion of Ephraim ffrost, y^t a Comitte may be appointed to view a twelve Acre lott of Land in y^e Second division on Cam^r Rocks Laid out to Joseph Crackbon in order to his inclosing Said Lott. Said Selectmen do hereby Nominate & appoint Joseph Winship & Deā Bowman to Joyn wth Jn^o ffillebrown & Jonathan Hastings whom Said ffrost has appointed to view Said Lott of Land, and (if need be) to State pafsages thrū y^e Same, no pafsage to be Lefs than two Rods wide, & to make return of y^r doings in s^d Affair to s^d Select Men.

At a Meeting of y^e Select Men 8th Nov^r: 1725

Ord^d y^t Isaac Watson be Joyned in y^e Comitte appt^d y^e 12th Apⁿ Last (instead of Joseph Winshipp De^{ad}) to view a lott of Land on Cam^r Rocks at y^e Motion of Eph^m: ffrost

In observance of y^e within written we y^e Subscribers have Viewed a twelve Acre lot of Land in y^e Second division on Cam^r: Rocks laid out to Jos: Crackbon, & have Stated a pafsage way as follows Viz: Begining at y^e North West Corner of s^d Lott, including y^e two path's till they meet at y^e Bottom of y^e first Hill, & So to continue to a great Rock on y^e Southwest of s^d Way, & then two R^{ds} wide as y^e path now goes untill it comes through s^d Lott no part of s^d Way to be lefs than two Rods wide

John ffillebrown
Jonath Hastings
Samⁿ Bowman
Isaac Watson

[282] At a Meeting of y^e Select Men 12th Apⁿ: 1725.

Ordered y^t Solomon Prentice, Samⁿ Holdin & William ffesenden be a Comitte to Settle y^e North Easterly and North Westerly line of y^e high Way leading frō m^r Appletons Lot Lately purchased of W^m ffesenden, near fresh pond to Holdin's Bridge & make Return of their doings in Said affair to Said Select Men.

Pursuant to y^e within written Ord^r: we have Settled y^e Line from m^r Appletons corner, between Doc^r Hooper & the Comon or propriet^m land to a Stake near a Stump, & frō thence to a Swamp white Oak tree

mark d, & then to a post on y^e North East Side of y^e high way near a gate & So on the North East Side of y^e s^d way to a Stake near a ditch leading into y^e Pond & then to a Stake against an Elbo in s^d & then to a Stake near John ffelsenden's Land, & then to a Stake at y^e Brook on y^e North Westerly Side of s^d Way

Sam^l: Holdin,
Solomon Prentice
William ffelsenden,

At a Meeting of y^e Select Men 14th: June 1725

On y^e Motion of Jonathan Hastings y^t a Comitte may be appointed to view a twelve Acre lot of Land in y^e first Division on Cam^r Rocks Laid out to his fath^r D. Walter Hastings, in order to his inclosing Said Lott. Said Select Men do hereby Nominate & appoint Joseph Winshipp & Dea Bowman to Joyn wth John ffilebrown & Eph^m: ffrost whom s^d Hastings has appointed to view s^d Land & (if need be) to State pafsages thrū y^e Same, no pafsage to be lefs than two Rods wide & to make Return of their doings in s^d affair to s^d Select Men.

At a Meeting of y^e Select Men 13th Dec^r: 1725

Ord^d: y^t Isaac Watson be Joyn'd in y^e Comittee App^d: y^e 14th June Last (instead of Jos: Winshipp Decrd) to view a Lott of Land on Cam^r: Rocks at the Motion of Jonath Hastings.

[283] At a Meeting of y^e Propriet^r: of y^e Comon Lands in Cambridge 15th: Aprill 1726. And^r: Bordman Chosen Modera^r

Voted y^t this Meeting be Adjourned to thursday y^e 21st Cur^t at One a Clock on s^d day.

At a Meeting of y^e Propriet^r: of y^e Comon Lands in Cam^r 21st Ap^l: 1726. by Adjournment frō y^e 15th Ap^l: Currant

Voted y^t: Nath^l: Hancock, Zach: Hickes & Jn^o: Bradish (a Comitte appointed by s^d Propriet^r: y^e 2nd: June 1724 to Receive & Examine y^e Accts of Such persons as s^d Propriet^r: are indebted unto & Allow Said Accts as far as they Judge y^m Reasonably charged &c) be hereby

desired to proceed forthwth: to Examine & allow s^d Accts as afores^d, & make a tax for paym^t: of s^d Propriet^m debts as afores^d; Unless y^r Shud money otherwise procured for paym^t of s^d debts

Also Voted y^t y^e Comitte app^{td} to call Propriet^m Meetings Viz^t Lieut: Amos Marris, Cap^t: Moses Bordman & m^r Jason Rufsel be hereby desired to treat wth Such persons as are disposed to purchase any pieces of Comon land belonging to s^d Propriet^m & make report what they Judge proper to be done Refering to y^e Sale of any of s^d Lands.

Also Voted y^t Col Goffe, Lieut Marris & Cap^t Bordman or any two of y^m acquaint Some or all y^e possefors of y^e Land formerly Granted to Phillip Jones on Condition of his making & Maintaining a Stone Wall &c on Watertown Line; That they forthwith fullfill Said Condi^{con} otherwise they may expect to be prosecuted in y^e Law for their neglect.

Also Voted y^t Said Comitte discourse wth Steph Prentice about y^e Six Acres of Land in his possefsion at Jones's Hill Conditionally granted to D^r: Oakes, & make Report w^t yy Judge proper to be done in y^e affair of the Stone Wall & in this Affair

Also Voted, y^t this Meeting be Adjourned to y^e 12th May Next at One a Clock

At a Meeting of y^e Prop^m of y^e Comon Lands in Cambridge 12th: May 1726. by Adjournmen^t: frō 21st Aprill Last

Voted y^t a Comitte be app^{td} to make Sale of Lotts of Land Joyn- ing on y^e Creek Runing frō: m^r Manings Wharfe (so called) to Charles River; Said Comitte Reserving in their Sales a high Way two Rods wide frō Col ffoxcroft's fence.

Also Voted y^t Lieut Amos Marris, m^r Jason Rufsel and Cap^t: Moses Bordman be y^e Comitte to Make Sale of Said lotts of Land as a fores^d

After Reading y^e Report of y^e Comitte app^{td} 17 Ap^l 1724 Refering to y^e Sale of Comon Lands on y^e South Side of Charles Riv^r: called y^e thirteen Acres &c: & a considerable debate thereupon: Voted y^t S^d Report be accepted, and y^t s^d Comitte make Sale of s^d Lands to Col Goffe accordingly

Also Voted y^t this meeting be Adjourned to fryday the 20th day of May Cur^t: at four a Clock after noon

At a Meeting of y^e Propriet^{rs} of y^e Co^mon Lands in Cam^r 20th May 1726 by Adjournment frō y^e 12th May Cur^t: Voted y^t this Meeting be Adjourned to Tuesday y^e 31st of May Cur^t: at four a Clock after noon

[284] Cambridge 16th May 1726.

Pursuant to a Vote of y^e Propriet^{rs} of y^e Co^mon Lands in Said Town y^e 12th May Currant

We the Subscribers have made Sale to Col Edmd: Goffe of Camb^r: afores^d: Gen^t: a Tract or parcel of Land on the South Side of Charles River in Cam^r: a fores^d: Called the thirteen Acres, Joyning to y^e Champneys Land:, Also the Co^mon Land Leading to it (from y^e Countrey Road going from Cambridge to Boston) on y^e Northerly Side of y^e farm co^monly called m^r: Danforth's farm: We hereby Reserving & y^e s^d Col Goffe his heirs & Afsigns being hereby obliged to allow & Lay open a Convenient high Way two Rods Wide thrū Said land to y^e two high ways which our Inhabitants Say Run thrū & open into y^e Countrey Road Leading from Watertown Mill to Boston. That is to Say So Soon as Said two ways are wanted and Layd open for y^e Towns use. We have Sold s^d Land Reserving as afores^d to y^e s^d Col Goffe for y^e Sum of twenty five pounds, And have taken bond of him for y^e payment of s^d Money (for y^e use of s^d Propriet^{rs}) on or before y^e twenty Ninth day of Sep^t Next.

Witness our hands

Amos Marrett
William Rufsel
Sam^l: Bowmar.

Cam^r: 17th febr^y. 1726/7.

In observance of a Vote of y^e Propriet^{rs}: of y^e Co^mon lands in s^d Town y^e 12th of May Last past:

We the Subscribers have made Sale to y^e Several persons hereafter named & to their heirs & Afsigns for ever, the Several lotts of Land hereafter mentioned, Joyning on the Easterly Side of y^e Creek Runing

frō m^r Mannings Wharfe So Called into Charles River, Reserving two Rods of Land for a way betwixt Col floxcroft's fence & s^d lotts of Land.

Viz' Imp. To Andrew Bordman Eleven feet & an half fronting on s^d Creek, & Nine feet & an half Butting on y^e two Rod high way aforesd. he having pd ten Shill^s for y^e use of y^e Propriet^r a fores^d.

Item to John Hickes fourty three feet fronting on s^d Creek, and fourty three feet butting on s^d two Rod way. he having paid fourty Shill^s for y^e use of s^d Propriet^r

It. To Samⁿ Whittemore Curryer fourty two feet fronting on s^d Creek, & fourty two feet butting on s^d two Rod high way. he having paid fourty Shill^s for y^e use of s^d Propriet^r

It. To John Bradish fourty two feet fronting on s^d Creek, & fourty two feet butting on s^d two Rod way, he having pd fourty Shill^s for y^e use of s^d Propriet^r.

It To Jason Rufsel thirty three feet & an half fronting on s^d Creek & thirty three feet & an half butting on s^d two rod way, he having paid thirty two Shill : for y^e use of sd Propriet^r

It to Abrā Watson ten feet & an half fronting on s^d Creek & ten feet & an half butting on sd two Rod way; he having pd ten Shill^s: for y^e use of s^d Propriet^r the persons aboves^d, besides their paym^t of y^e Several [285] Sums aforesd, are to make a good pafsable Cafsway against their Respective Lotts a Rod in width, when they See meet to inclose their Several Lotts, & thereby prevent persons from pafsing on y^e old cafsway.

Amos Marrett
Jason Rufsel
Mofes Bordman.

At a Meeting of y^e Propriet^r of y^e Coṃon Lands in Cambridge 23rd Oct^r 1727. Col Edm^d: Goffe was chosen Moderat^r Upon Report of y^e Comittee appointed y^e 21st Ap^l: 1726 to treat wth Such persons as were disposed to purchase any pieces of Comon Land belonging to Said Proprietors. And on a Motion made by m^r William Brattle y^t he might purchase a piece of Land or pafsage way lying betwixt his y^e s^d Brattle's & m^r Jam^s Read's Land in order to his having a convenience for building.

It was then put to Vote whither Said Proprietors w^d dispose of y^e Land or pafsage aforesd to m^r William Brattle & it pafs'd in y^e affirmative

Also put to Vote whither Said Proprietors w^d give s^d Land to m^r Brattle & it pafs'd in y^e Affirmative

Also on a Motion made on behalf of W^m Morse that he might have liberty to purchase a Small Strip or piece of Land Adjoyning to his front against the Common. Voted that y^e Comittee appointed to call Proprietors Meetings Viz^t. L^t: Amos Marrett m^r Jason Rufsel & Cap^t Moses Bordman be hereby impowered to treat with s^d W^m Morse about s^d piece of Land & to dispose of & Convey y^e Same to him y^e s^d Morse on Such terms as he & y^e s^d Comittee may agree

At a Meeting of y^e Proprietors of y^e Common Lands in Cambridge Orderly Convened 17th March 1728/9. Maj^r William Brattle was chosen Moderator.

In Answer to y^e motion of John Bradish Refering to his purchase of a piece of Comon Land on the Westerly Side of his barn. Voted y^t a Comittee be appointed to View s^d Land & to treat wth m^r Bradish about it, & if they See Meet, make Sale thereof unto him. Lieu^t Amos Marrett, m^r Jason Rufsel & Cap^t Moses Bordman were chosen a Comittee for y^e Service aforesd

Also Voted that this Meeting be Adjourned to fry day next at four a Clock after noon, to hear y^e Report of s^d Comittee Refering to y^e Sale of s^d Land to m^r Bradish aforesd.

At a Meeting of y^e Propriet^{rs} of y^e Comon Lands in Cambridge Orderly Convened 14 Ap^l 1729 .

Maj^r W^m Brattle was chosen Moderator.

Voted that m^r John Bradish be hereby granted a piece of Land on y^e Westerly Side of a grant of Said Propriet^{rs} (6 Dec^r 1714) to Zach: Hicke where s^d Bradish's Barn Stands, Measuring y^e depth of s^d Hicke's grant that is to Say thirty feet; and fifty feet to y^e Westward of s^d Grant. Provided it dos not incroach on any [286] former Grant or high way; he the Said Bradish paying for y^e Same y^e Sum of three pounds; s^d Mony to be paid to s^d Proprietors Clerk

At a Meeting of y^e Select Men 12th: January 1729/30

On the Motion of y^e Rev^d m^r Nath^l Appleton y^e a Comitte may be appointed to view y^e 81st Lot of Land in y^e first division on Cam^r Rocks in order to s^d Lotts being inclosed, Said Lott being Laid out to m^r Mitchell. Said Select Men have Nominated & appointed m^r Jonā: Butterfield & m^r Joseph Winshipp to Joyn wth Deā Sam^l Bowman & m^r Joseph Addams in Viewing s^d Lott of Land & (if need be) to State pafsages thrū y^e Same, no pafsage to be Lefs than two Rods wide & to make Return of their doings in this affair to Said Select Men.

At a Meeting of y^e Select Men 12th Octo^r: 1730.

On y^e Motion of Jam^s: Cuttler y^e a Comitte may be Appt^d: (Pursuant to a Vote of y^e Propriet^r 20 Nov^r: 1689) to view the 77th lot of Land in y^e first division on Cam^r Rocks laid out to Joseph Crackbon; Said Select Men have Nominated & appointed Jonā Butterfield & Edm^d: ffrost to Joyn wth John Swan & ffra^s Lock whom sd Cuttler has Nominated to view said Lott of Land & (if need be) to State pafsages thrū y^e Same, no pafsage to be Lefs yⁿ two Rods wide, & to make Return of their doings in this affair to Said Select Men.

[287] At a meeting of y^e Select Men 2nd Nov^r: 1730.

On y^e Motion of Jonā: Wyeth & Gershom Cutter 3th: that a Comitte may be appointed (pursuant to a Vote of y^e Propriet^r 20th Nov^r: 1689) to view y^e 51 & 52nd lotts of Land in y^e first division on Cam^r Rocks laid out to Wid: Wyeth & Edw^d: Hall's heirs; S^d Select Men have Nominated & appointed Cap^t Moses Bordman & m^r Steph. Prentice to Joyn wth m^r Jn^o: Cutter & m^r Jacob Hill whom s^d Wyeth & Cutter have appointed to to View s^d Lotts of Land & (if need be) to State pafsag^e: thrū y^e Same, no pafsage to be Lefs yⁿ two Rods wide and to make Return of y^r doings in y^e: Affair to Said Select Men

[288] At a meeting of the Selectmen 21st March 1737/8

Whereas Nath^l Hill has made his application to the Selectmen that a Com^{tee} may be appointed in order to his inclosing a Tract of land on Camb^r Rocks which he latly purchas'd of Jon^a Wyeth said Selectmen have appointed M^r: John Cutter to joyn with M^r: Gershom Cutter 3rd who

said Hill has appointed to be a Com^{tee} to View said land and (if need be) to state pafsages through the same no pafsage being lefs then two Rods wide and to make Return of their doings thereon to the Selectmen.

Camb^r: April the 10th 1738.

We the subscribers being appointed a Committe by the Selectmen of the Town of Camb^r: afores^d on the one party and Nath^l: Hill on the other party To View a Certain lot of land which he the said Hill purchas'd of Jon^s: Wyeth lying on Camb^r: Rocks, and to state pafsages through the same if need be; Have accordingly attended said service the day above mentiond, and do make Report as followeth: Viz^t

That there be a pafsage way on said Lot beginning at the Road or way leading to the Roes in Lexington said pafsage being Bounded: 1st: with a fast rock and a heap of stones upon it near the said Road 2^{ndly} with a heap of stones two Rods from the south east corner of said Hill's Dwelling house 3^{ly} with a white oke stump and stones about it 4^{ly} with a smal stump and a heap of stones 5^{ly}: with a heap of stones two Rods from Jason Rufsels stone wall, 6^{ly} with a heap of stones two Rods from said Jason Rufsels wall, 7^{ly} with a heap of of stones about three rods from the Corner of Gershom Cutter's stone wall; and thence strait to the said corner of Gershom Cutter's wall.

The said pafsage lying on the north westerly side of the first above mentiond Boundarys til it comes to said Jason Rufsel's wall and then on the northerly and Northeasterly side of the Boundarys til it comes to said Cutters Corner;

and the pafsage to be in no place lefs then two Rods wide.

John Cutter } Com^{tee}
Gersh^m Cutter jun^r }

[289] At a meeting of the Selectmen of Camb^r: 10th Augst: 1741

On the Motion of M^r: Amos Marret that a Com^{tee} may be appointed (pursuant to a Vote of the proprietors 29th Nov^r: 1689) To View the 20th lott of land in the second Division on Camb^r: Rocks said Selectmen and said Marrett have nominated and appointed Mefs^{rs}: Jon^s: Hastings jun^r and Zech^r: Hill to View said lot of land and, if need be,

to State passages through the same no passage to be less than two Rods wide, and to make Return of their Doings in this affair to s^d Selectmen

Pursuant to the above written we have Viewed the 20th lot of Land in the second Division on Camb^r Rocks and have stated two passages through the same one beginning at the southeast end of said lot at a heap of stones and run's Westward til you get four or five rods beyond the Brook to a heap of stones, then turning Northwest til you get out of said lot to a heap of stones; the other beginning at the Corner of Cap^t Eph^m Frost's pasture wall Running to a walnut Tree Marked from said Tree to a heap of stones on the brow of the hill which brings it to the other passage; each to be Two Rods wide and according to the heaps of stones

Camb^r Dec^r 4th 1741

Jon^s Hastings jun^r }
Zech^r Hill } Com^{tee}

[292] At a meeting of the Selectmen of Cambridge the 9th day of June 1760.

On the motion of Mefs^r Ephraim Frost Jun^r & Samuel Frost that a Committe be apponted (Pursuant to a Vote of the Proprietors 20th Nov^r 1689. To View a Lott of Land lying on Cambridge Rocks it being a Lott they lately purchased of Col^l Jacob Wendal; Said Selectmen have Nominated & Appointed Mefs^r Joseph Adams jun^r & Jason Rufsel, to joyn with Mefs^r Gershom Cutter & Ebenezer Elliott whom said Frost's have nominated to View Said Lott of Land and (if need be) to State passages through the same, no passage to be less than two Rods wide & to make Return of their doings in the affair to the said Selectmen of said Town.

Cambridge Decemb^r: 3^d 1760.

We the Subscribers by the Appointment of the Selectmen of Said Town, with the Desire of Ephraim Frost jun^r & Samuel Frost have

been upon said Lott within mentioned & find no Occasion for any palse way through the same.

Joseph Adams jun^r
 Jason Rufsel^r
 Gershom Cutter
 Eben^r Elliot.

At a meeting of the Selectmen of Cambridge the 9th of June 1760.

On a motion of Jason Rufsel that a Committe be Appointed (Pursuant to a Vote of the Proprietors 20th of Novemb^r 1689. To View a Lott of Land lying on Cambridge Rocks, it being a Lott he latly purchased of Francis Locks wife; said Selectmen have nominated & Appointed Mefs^r Zachariah Hill & Ebenezer Prentice, to joyn with Mefs^r Samuel Frost & Joseph Frost, whom said Rufsel has nominated to View said Lott of Land and (if need be) to State pafsages through the same, no pafsage to be lefs than two Rods wide, & make Return of their doings in the affair to the Selectmen of said Town.

Cambridge Decemb^r 2^d 1760.

We by the Appointmen of the Selectmen of said Town with the desire of M^r Jason Rufsel have been upon the said Lott mentioned within & find no occasion for any pafs way through it.

Zach^r Hill,
 Eben^r Prentice,
 Sam^l Frost
 Joseph Frost.

[293] At a meeting of the Selectmen of the town of Cambridge November 8. 1784.

On a motion of Cap^t William Adams and M^r Gershom Cutter, that a Committee may be appointed (pursuant to a Vote of the proprietors Nov^r 20. 1689) to view two lots of land belonging to said Adams & two lots belonging to said Cutter all lying on Cambridge Rocks at a place commonly called long Swamp; Said Selectmen have nominated & appointed Mefs. Ammi Cutter and Benjamin Lock to join with Mefs. Eben^r Swan

& Thomas Cutter appointed by said William Adams & Gershom Cutter to view said lots of land & (if need be) to state passages thro' the same; no passage to be less than two rods wide; and they are to make a Return of their doings thereon to said Selectmen, as soon as conveniently may be

[294] Cambridge August 19th 1767.

At a meeting of the Selectmen of said Town upon application made to them by the Rev^d M^r Daniel Rogers of Littleton giving said Selectmen to understand that he Consents to fence out a way in his farm Scituate lying & being on the Rocks in said Cambridge formerly belonging to the Rev^d M^r John Whiting of Concord for the accomodation of M^r James Perry & others in Consequence of their desire & pursuant to an Antient Vote of the Proprietors in said Town, where no way hath been laid out.

The s^d Selectmen upon mature Consideration had made Choice of the Hon^{ble} William Brattle Esq^r & Cap^t Ebenezer Stedman; the Rev^d M^r Dan^l Rogers made Choice of Cap^t: Ephraim Frost jun^r & M^r William Dana both Selectmen of said Cambridge to joyn with the first named Selectmen; the said William; Ebenezer, Ephraim & William to be the Committe to lay out said way for the purpose aforesaid; The Selectmen & Committe are very Sensible that on the 10th of January 170³ there was a Similar Application to this made by M^r Thomas Whittemore a Tenant on said Whittings Farm, now said Rogers's, But not by the said Whiting that we could learn Either by the Proprietors Records or any otherwise, nor doth it appear that Application was then made to the Selectmen by any other person living, but by the said Whittemore; who Considered as a Tenant had no Right to apply or the Selectmen to Grant his Request & possible the whole was done without the said Whittings knowledge; yet so it was a way was then laid out in Consequence of said Application through s^d: Whittings farm, now said Rogers's on the Rocks aforesaid, But the way was never fenced out or Trod to this day that any one living can tell, for where said way was then laid out (Viz^t) from the Road leading from Menotomy to Watertown to Nicholas Fensdens Corner cannot possibly be ascertained in the whole, But by that part of said way which is known it manifestly appears that it

cant now nor Could it ever accomodate any persons land that way, which possibly might be the Reason why it never was used or fenced of; Wherefore upon the whole the same Cannot in law or Equity be looked upon as a way according to the True Intent & meaning of the Vote of the Proprietors aforesaid any more then if it had never been layed out, therefore in lieu thereof, & that the said James Perry & others might be accomodated with [295] a way through s^d Rogers s land on the Rocks afores^d formerly s^d Whitings agreable to the True Intent & meaning of s^d Proprietors Vote as afores^d

We whose names are under written a Committe aforesaid for the purpose aforesaid Do this 19th of August 1767. hereby order & Determine that the pafsage way through said Rogers's farm on the Rocks aforesaid formerly said Whitings land for the accomodation of the said James Perry & others in lieu of the way aforesaid be as follows, (Viz^t) To begin at the Stone wall near to the Gate where there are two horse Blocks one Standing on the Kings way leading from Menotomy Meeting house to Watertown; the other Standing in M^r Rogers's Pasture leading to the s^d Perrys house to begin from the said Rogers's Stone wall near to said Gate & on the Right hand thereof leading to said Perrys house measuring Two Rods from said Wall towards the opposite Wall thereto & so Runing Exactly as said first mentioned Wall Runs to the Corner thereof, & from thence near Strait to a Stake & heap of Stones, from thence Strait to an other Stake & heap of Stones, thence upon a Range to an other Stake & heap of Stones near a Bryer Bush; thence to another Stake & heap of Stones Two Rods from M^{rs} Mercy Perrys wall & near to her Mansion house, two Rods S Westerly from said mark or Bondaries, till comes to the last mentioned Boundary, which is to Run to said Wall till meets with the said James's Wall, & so it is to Run two Rods distant & from his wall till it comes to Nicholas Fefsenden's Corner formerly so Called, now Zachariah Hill's Corner or dividing line between him & the s^d James; & from said Corner it is to Run two Rods upon & from said Hills land & no further, when the Road or pafsage way through said Rogers's Pasture or land is hereby to Terminate agreable to the several Stakes & heaps of Stones Set up by us the Subscribers which are to be Two Rods & no more to said Mercy Perry, James Perry & Zachariah Hills Walls aforesaid.

To all which said Rogers & Perry both personally present were well Satisfied & agreed

William Brattle
Ebenezer Stedman
Ephraim Frost jun^r
William Dana.

[296] At a meeting of the Selectmen of the Town of Cambridge November 8. 1784.

On a motion of Cap^t William Adams, that a Committee be appointed (pursuant to a Vote of the Proprietors Nov^r 20. 1689) to view a lot of Land belonging to John Adams which he purchased of Andrew Boardman lying on Cambridge Rocks; said Selectmen have nominated & appointed Mefs Ammi Cutter & Benjamin Lock to join with Mefs Ebenezer Swan & Thomas Cutter appointed by said William Adams to view said Lot of Land & (if need be) to state passages through the same; no passage to be less than two Rods wide; And they are to make Return of their Doings thereon to said Selectmen as soon as Conveniently may be.

[297] At a Meeting of the Selectmen of the Town of Cambridge May. 7. 1787, on a motion of Cap^t Ephra^m Frost that a Committee may be Appointed (pursuant to a Vote of the Proprietors Nov^r 20. 1689) to View a Lot of Land belonging to said Frost lying on Cambridge Rocks, said Selectmen have Nominated & Appointed M^r Tho^s Cutter & Cap^t Benjⁿ Lock to Join with Mefs Nehemiah Cutter & Sam^l Rufsell Appointed by said Frost to view said Lot of Land, & if need be to state passages through the same, no passage to be less than two Rods wide & they are to make a return of their doings thereon to said Selectmen, as soon as conveniently may be drawn

[298] At a Meeting of the Selectmen of the town of Cambridge May 23^d 1791.

Voted that Captain Jeduthan Wellington Ammi Cutter, John Adams & George Prentiss, at the request of Mr John Frost and Captain Ephraim Frost, be a Committee (pursuant to a Vote of the Proprietors, Novem-

ber 20th 1689) to view a lot of Land, lying on Cambridge Rocks, in the second Division, known at this day by the name of the Tufts lot: and if need be, to stake passages thro' the same: no passage to be less than two rods wide; and they are to make return of their doings thereon to the Selectmen as soon as conveniently may be.

Attest T. L. Jennison Town Clerk

We the Subscribers being a Committee appointed at the request of Captain Ephraim Frost & John Frost, to view and lay out a Road through a lott of land in the second Division on Cambridge Rocks, so called, and known by the name of Tufts lot, and by desire of them & the Selectmen, have attended that service, & after hearing the parties concerned, have laid out a Proprietors way of two Rods wide, at the Easterly part of said lot, on land of Samuel Rufsell, & staked out the same, with stakes and Stones, being about Twenty four Rods in length, beginning at the upper end of Cutter's lane, so called, and ending on Land now belonging to Jonathan Robbins. all which is Submitted.

Cambridge May 30 th 1791	J. Wellington Ammi Cutter George Prentifs John Adams	}	Committee
-------------------------------------	---	---	-----------

[299] At a meeting of the Selectmen of Cambridge June 14 1797. Voted, That Maj. J. Wellington & W^m Locke be a Committee to join with M^r George Prentice & Samuel Butterfield, at the request of M^r Noah Rufsell (pursuant to a Vote of the Proprietors Nov. 20. 1689) to view two lots of land now owned by said Rufsell in the second division on Cambridge rocks so called & (if need be) to stake passages thro' the same; no passage to be less than two rods wide; and the said Committee are to make return of their doings thereon to the Selectmen as soon as may be — The same Committee were also appointed to view a lot of land belonging to Jonathan Robbins, at his request adjoining to Noah Rufsell's.

Extract from the Selectmen's Records
 Timothy L. Jennison Town Clerk

Cambridge June 27. 1797.

Agreeable to the annexed Instructions, we the Subscribers have been & viewed one lot of land belonging to Noah Rufsell on the second division which lot was according to the best information now to be obtained was laid out to one Blowers & we find that said Blowers' lot lays at the head of a lot laid out to Lieut. Remington in the first division from the road that was formerly laid out from Watertown line to Cooks Mills. We also find, that about the year 1726. that a Committee was on said Remington's lot & did lay out a road through the same in order to accomodate said Blower's lot, & from a change of property we find that it is not necessary to continue said road any further, nor to have a pafsage laid out through said Blowers or Rufsell lot.

July 3. 1797. We also proceeded to view Two lots on said second division one belonging to Jon^s Robbins the other to said Noah Rufsell, which two lots, we beleive, was formerly laid out to Richard Cutter & one Swan, & are of opinion, that a pafsage way thro' said lots is necessary to be laid out & have staked out the same as follows, Viz. Beginning at the head of a lot in the first division, belonging to Samuel Rufsell, being the Northerly of said pafsage and continuing the same course at the head of Ephraim Cook's lot as the Wall now stands, untill it comes within Two rods at the westerly side of said Noah Rufsell's lot to a stake & stones; then turning Southerly at the side of said Rufsell's lot about four rods to another stake & stones, said pafsage not [^] be lefs than two rods wide, and are also of opinion, that the said Robbins & Rufsell may inclose the rest of their lots. —

J. Wellington,	George Prentice }
W ^m Locke,	Sam ^l Butterfield } Committee

[300] At a meeting of the Selectmen of Cambridge on July 6. 1807.

On the motion of M^r Nehemiah Cutter, that a Committee may be appointed (pursuant to a vote of the Proprietors Nov. 20. 1689) to view a certain lot of land lying on Cambridge rocks, & is the Eightieth lot, & was originally laid out to Edward Pelham and contains twenty-four

Acres ; a part of which lot now belongs to said Cutter. The Selectmen have appointed Cap^t Nath^l P. Watson to join with William Winthrop Esq. appointed by said Cutter to view the land aforesaid, and (if need be) to state passages through the same ; no passage to be less than two rods wide ; and the said Committee are to make return of their doings herein, to the Clerk of the Proprietors of the Common lands, with all convenient speed.

By the Selectmen,
(Signed) Tim^o Fuller, Clk

In pursuance of the within appointment, we the persons therein named, have been on, & carefully viewed the land belonging to Nehemiah Cutter, it being a part of the Eightieth lot in the first division, laid out to Edward Pelham, & having maturely considered the necessity of laying out, or stating a passage through the same, are clearly of opinion, that in our judgment, there is no necessity of any passage being stated thro the land belonging to said Cutter, which is abovementioned

(Signed) W^m Winthrop
N. P. Watson

Cambridge April 8. 1808.

Entered & Exam^d

By W^m Winthrop Prop^t Clerk

y^o 15 Julye 1639

Itt is ordered att our meetinge this day Abouenamed y^t Edward Gofe mr Joseph Coocke Brother marrett shall order the Deuifione of the Common fence in the necke of Land betwene charles towne and vs and thatt fence whiche shall then be found belonginge to our towne both againste y^o necke of Land & the oxepasture to be equallye deuided Amongst thofe y^t haue proprieties there to eache \wedge an there seuerall portione & the same fences to be suffitientlye made vp with all speede for the secureinge the corne there and they shall haue suffitiente power to putt euerye man \wedge or y^o presente makinge of the fences y^t shall be found belonge \wedge to \wedge hem and if Anye shall neglecte presentely to doe itt Itt [] be in y^o power of the parties Abouefayd to sett men on \wedge orke to doe itt & the sayd parties shall presentelye pay the mony \wedge r ells itt shall be in the power of the sayd men Apointed for to \wedge iftraine for the monye : this busines is to be done within \wedge fortentighte att furthest

Allfoe itt is ordered for y^o fences Aboute y^o west end feildes [] all y^t are defective & nott presentely made vp shall be fined Accordinge to y^o order And further wee Apointe twoo men to \wedge isite thofe fences once A weeke euerye weeke till our nexte towne meetinge & to bring in a note of all they finde \wedge fective giuinge y^o parties notice to Amend itt suffitientely with \wedge [] days or ells to expecte our takinge the fynes of 5^s A Rod \wedge out Anye fauor in thatt cafe.

Aprill . 4 . 1636.

It is ordered that whofoeuer findes eyther horfe Cow, ox, goate, or Any other beast, in Any of the planting feildes, after the 2 day of the next weeke, shall haue six pence a peice for bringing them out.

* [The entries printed on this page are on the last page of the "Registere Booke," after which the book is turned upside down, and the paging reads ffolio 1 to 32.]

ffolio: 1:

Lootts Giuen out By the towne one the South side of Charles Riuer: in two Seuer ^ Diuiffions; To seuerall men as ffolloweth

		The Lower Diuiffion:	The Vpper Diuiffion
1	Lott: John Stedman :	Acars : 6 .	Acars 6 59
2	Lott: Periuall Greene :	Aca ; 6 .	Acars 6 58
3	Lott: Edmund Anger :	Acars 8 .	Acars 8 57
4	Lott: John Champnies :	Ac . 7 .	Acars 7 56
5	Lott Robert Homes :	Aca 6 .	Acars 6 55
6	Lott: Thomas Bloged :	Aca : 8 .	Acars 8 54
7	Lott: William ffrench .	Aca 8 .	Acars 8 53
8	Lott John ffisenden .	Ac. 4 .	Acars 4 52
9	Lott: Josheph Ifaake .	Aca 8 .	Acars 8 51
10	Lott: Gilbert Crakborne .	Ac: 5 .	Acars 5 50
11	Lott Robert Bradifh .	Aca: 7 .	Acars 7 49
12	Lott: Robert Danniell .	Aca 8 .	Acars 8 48
13	Lott: Edward Winchepp :	A: 10 .	Acars 10 47
14	Lott Edward Collins .	Aca : 10 .	Acars 10 46
15	Lott m ^r Sherbone :	Acar : 6 .	Acars 6 45
16	Lott: m ^r maifters .	Acars : 6 .	Acars 6 44
17	Lott William Cutter .	Aca 6 .	Acars 6 43
18	Lott William Holeman .	Ac 6 .	Acars 6 42
19	Lott Widdowe Younge .	Aca . 5 .	Acars 5 41
20	Lott Robert Stedman .	Aca 4 .	Acars 4 40
21	Lott William Bucke :	Acars. 4 .	Acars 4 39
22	Lott Thomas Cheffeholme .	Aca 5 .	Acars 5 38
23	Lott: William Willcocke :	Aca 4 .	Acars 4 37
24	Lott. Richard Parker .	Aca 6 .	Acars 6 36
25	Lott: John Beets .	Acars : 7 .	Acars 7 35
26	Lott Christopher Caine .	Aca 4 .	Acars 4 34
27	Lott Steuen Daye .	Acars 6 .	Acars 6 33
28	Lott ffancis more : .	Acar 4 .	Acars 4 32
29	Lott John More .	Aca 6 .	Acars 6 31
30	Lott Samuell Greene .	4 .	Acars 4 30
31	Lott Guye : Benbrike .	3 .	Acars 3 29
32	Lott Nathaniell Handcocke :.	A: 5 .	Acars 5 28

33	Lott	Thomas Parrifh :	Ac	6 .	Acars	6	27
34	Lott	m ^r Beniamine	Aca :	8 .	Acars	8	26
35	Lott	John Meane.	Aca	4 .	Acars	4	25
36	Lott	Widdowe Wilkinfon : . .		7 .	Acars	7	24
37		George Willis	Aca	4 .	Acars	4	23
38		John Gibbs :	Acars :	6 .	Acars	6	22
39		John Ruffell	Acars	7 .	Acars	7	21
40		George Hutchins : . . .	Aca	5 .	Acars	5	20
41		M ^{rs} Greene	Aca	5 .	Acars	5	19
42		Richard Jackfone	Aca	8 .	Acars	8	18
43		William Pattin	Aca	6 .	Acars	6	17
44		Thomas Marrett :	Aca	8 .	Acars	8	16
45		Abram Morrell :	Aca	4 .	Acars	4	15
46		Barnabe Lampfone	Ac.	6 .	Acars	6	14
47		widdowe ffaning : . . .	Aca	6 .	Acars	6	13
48		Edward Michafon : . . .	Ac :	6 .	Acars	6	12
49		Robert Parker :	Ac	5 .	Acars	5	11
50		John Seell	Aca	5 .	Acars	5	10
51.		Roger Shaw :	Aca	9 .	Acars	9	9
52.		John ffrench.	Aca	5 .	Acars	5	8
53		Thomas Bridgham : . . .	Aca.	4 .	Acars	4	7
54		Hezekiah Vsher	Aca	6 .	Acars	6	6
55 :		Robert Saunders : . . .	Aca :	8 .	Acars	8	5
56		William Man	Aca :	4 .	Acars	4	4
57		Thomas Beale :	Aca	4 .	Acars	4	3
58		Thomas Sweateman. . . .		4 .	Acars	4	2
59.		William Towne.	Aca :	5 .	Acars	5	1

[2] A note of y^o 56 Acres giuen in the new feild towards monotomye.

*

[18] A note of y^o owners who bought proprieties in the Rocke meadow.

* There are no folios between 2 and 18.

*
 [20] A record of the names of the men who were purchasers & haue proprieties in the freshe pond meadow and their quantitie of Acers: with an Agreemente made by ionte consente att those Lotts Drawinge.

	Acers	& Acers
Imp ^r William Hollman	2	I
It Roberte Bradishe	10	O
Gie Banbrooke	7	I
Christopher Kane	5	O
Edw Gofe	7	I
Thomas Bloggitt	2	I
William man	2	I
Jofeph Ifaacke	2	I
John mafters	7	I
Tho Parifhe	2	I
Elder ffroste	2	I
Grigorye Stone	5	O
Elder champnye	10	O
John Gibfone	5	O
John more	5	O
Edward Winchope	10	O
Sam Greene	2	I
nathaneell Sparhacke	5	O
William ffrenche	5	O

Itt was Agreede vppon y^e lotts Drawinge y^t all thofe y^t haue proprieties in this meadow, shall come in common charge to maintaine the highway, & Allfoe, if itt be thought meete to be att charge to Draw the river drie eache man to beare his share in y^e charge or to take A competente price for his land, who shall foe refufe to doe.

Allfoe itt Agreede y^t there shall rune A High way twoo rod wide, to the riuier, and bridge, where now itt lies ouer the riuier, and then A High way 2 rod wide by the riuier side to y^e end of the meadow, and euerye man to make A sufficient diche att there lotts end, on the carte way side y^t lies from the riuier by the lotts ends: And further, if itt shall be thought meete to make A Highway through the Greate Swamp att

* Folio 19 is a blank page.

y^e further end of y^e meadow, on to the greate plaine leadinge to monoto-
mye thatt then eache man shall beare there share in y^e charge: allfoe
itts Agreede y^t A highway be layd out att the Pond head to rune vp to
mr Sparhacks land beinond the meadow. And further the 1 lott to
begine att y^e way side. as sonne as wee are ouer the riuier
thus itt was Agreede att y^t time

when y^e meadow came to be deuided by y^e surveyor itt was Agree [^] by
y^e mofte to allter y^e other, and lay the Highway Againfte mr Spar-
hacks land, att y^e vpper end of the lotts. & foe itt runes to y^e Iland .
& then Another way croffe downe y^e further end of y^e meadow to y^e
riuier, where now A bridge is made ouer itt to y^e new oxepature foe
since called as the plett of the meadow will show: and my brother
Sparhacke had all his meadow in A nooke Adioynge to his owne
land

*

[22] The proprieto^m of the necke of land the pofsessed with it:
1648: 22. feeb:

[23] 28 (2) 1652.

at a meeting of y^e owners of the west feild.

it was agreed & confented y^t Bro. ffox should make fifty rod of fence
agft the west feild anent the land he bought of m^r Shepards executoures
and it was then agreed that theis men should be remoued, and make
the fame pportion of fence at the end of the fence next the great
fwampe. In manner following.

Goodman Man.	10 pole	00 foot
the fence that appertained to m ^m Sherbole	24	6 foot
To Thomas Marret now Bro: Withes.	16	00

and also it was agreed that m^r Dunster and Good^m Parker should
make up their pportion of comon fence to be continued into fwamp, the
fame number of rods in pportion with the feild, and was also confented
unto by m^r Dunster & Robert Parkr to maintain y^e fame untill they did
fence in their land in pticular with a Sufficient fence.

* Folio 21 is a blank page.

To begin this new addition in this manner to begin: next unto y^t which belonged to m^r Russells land.

		feet
1:	Nicholas withe for the land that was Br: Marrets . . .	16 pls — 00
2.	the fence y ^t apptained to m ^m Sherbole, vz ^t to Bro. Michelfon	15 — 00
3	Bro. Homes, nine pole,	09 — 00
4	Goodman Man 10 pole.	10 — 00
5.	m ^r Dunster. ffor 11. acres.	33 — 00
6.	Robert Parker 6 acres.	18 — 00

further it is agreed by theis pties that all of them shall Joine this prfent in making so much of this as is needfull for y^e security of the feild, and then eu^rie one to see to y^e maintenaínce of it in manner aboue.

the 11th of may they agree to go to gether to make this fence.

[24] 23th 12th mo. 1648.

Vppon an apöytment, of a generall meeting of the proprietors of the Lands with in the west feild, we then found according to a deuifion made of the fence appertayneing to the fame, formerly: euery mans pportion as here ffolloweth in order, begining at the first foure Railes next the greate Swamp adjoyneing to the ox pasture, and ending at water Towne Line next W^m Hamletts.

The fence is deuided in the generall for one acre of Land, 3 pole of fence.		acres	rods	foots
R. Parish 1. Ri: Homes 2 } formerly	John Rufsell.	06	18	00
W ^m Bucke 3. ac. }	John Sill.	04 $\frac{1}{2}$	13	8 $\frac{1}{2}$
	Edward Hall.	04	12	00
	Tho Chesholme.	00	03	00
Bro: withe: Robert Parker.	Sam: Greene.	04	14	00
Ri: Eccles. 4: John Boutell. 2 $\frac{1}{2}$	Guy Banbridge	09	27	00
	Jofeph Ifacke.	03	09	00
	M ^m Sherbole.	03	09	00
Br: withe:	Thomas Marret.	10	10	04

	Br : withe.	Thomas Chefholme	03	05	04
	Br : withe.	W ^m Cutter	03	06	les. 6
	Br : withe.	Thomas Beale.	03	06	les. 4
		Samuell Greene.	03	06	04
		W ^m Man	0	05	
		W ^m Towne	0	07	
		Rich Parke		07	8½
		Gilbert Cracbone		11	03
	Br : withe :	Thomas Beale	00	03	04
	Br. withe.	W ^m Cutter	00	03	06
		W ^m Manning	03	09	00
		Hellen Greene.	06	18	00
		W ^m Man.		10	00
swamp	Br : Homes. 3. Bro : michelfon 4 and ffranc. whitmore, 6 ac'. to mak in swamp Br : withe.	m ^m Sherbole		30	06
		W ^m Bucke		06	00
		Thomas Marret		16	00
		W ^m Towne		02	00
		Rich Parke	03	09	00
		W ^m Wilcocke		07	8½
		W ^m Patten		06	00
		W ^m and John ffrench	04	12	00
		Edward Michelfon		06	06
		Abr ^m Morrill		20	
		Joseph Ifacke		18	04
		W ^m Towne		07	08^
		Ibell Wilkerfon		07	08^
	W ^m Bucke 1. W ^m ffrench 2 : Wilkerfon 3.	Edward Winship	06	18	00
		John Moore	08	17	05
		Richard Champnis	06	18	
		John Moore	00	05	00
		John Betts	10	30	00
		Gilbert Cracbō	06	09	
		and gate adjoyneing	00	06	00
		Dauid ffiske	03	09	00
	Samuell Greene	John Moore		09	00
		W ^m Holman	06	18	00
		Abrā Eringtone	00	00	00
		the gate and fence to y ^e Corner.			

PROPRIETORS' RECORDS.

337

Henry prentice	06	18	
Simon Crosby		22	8½
Grigory Stone		19	00
Thomas Parifh		06	00
Gilbert Cracbone		06	00
M ^r Sherbole		05	
Robt Daniell.	0½	01½	

[25]

Bro : Goffe to make the one half of the fence between Br. Beale and himself and next to that his pt of fence for his owne Land in the necke

	rs	f	I		foot
Jn ^o . Russell	00	07	00	next to m ^r Cooke lieth	
Jn ^o . Glover	08	00	00	Herbert Pelham	16
Jn ^o . Cooper	00	06		Tho : Danforth	04
W ^m Wilcocke	00	07		Robert Broadifh	02
W ^m Man	00	05		W ^m Holman	00
Robt : stedman	00	08		Tho : Brigham	
Jn ^o . Stedman	02	07	09	Richard Jacson	
Ed. Angier	00	04		m ^r Benjamen	
Br. Beal	00	02	8	Edw. Micherfon	02
m ^r Tho : Shepard	00	07		Jno. Betts	02
m ^r Tompson	00	02		Thos Parifh	01
Robt. Parks	00	03	1½	m ^r Parks Land	1
Tho : ffox	00	07	00	Robt. Holmes	1
				Tho : Marit	0
				m ^r Sanders	1
				Golden Moore	00
				Jno. Thrumble	00
				Eld ^r . ffrost	00
				Jn ^o . Bridge	00
				m ^r Dunster	00
				Ri. Cutter	00
				Tho : Chesholme	00
				Cap ^t : Gookine	21
				and to the gate.	

[26]

fences of the west field.

formerly

	acres	Rods.	foote.
John ffshenden . . .	03	09	00
John Meene . . .	02½	04½	00
Elder ffrost and } John Gifson }	10	30	00
John Meene . . .	00	03	00
Goulden Moore . . .	10½	31	00
Thomas Parifh . . .		12	00
Robt Parker . . .		18	00
Elizabeth Greene . . .	04	12	00
Wid: Bloget . . .		03	09
John Bridge . . .	12	36	00
Abrā. Morrill . . .		13	06
Widow Bloget . . .		08	07
finis			

At a generall meeting of the pprietors of the necke of land by the confent of the major pt of the pprietors there was an adition of fence added to eache pprietor for the preferueing of it from froy:

The fence that was added began at the stile beneath m^r Cookes orchard and ended at the bottom of Thomas Beals square peece that was Captine Patricks.

It was then agreed and Consented unto by Bro. Beale. Captin Gookin & m^r Cooke each of them to beare half the fence adjoyne[^] to there owne lands, and the necke to beare the rest.

The fence was thus deuided, in order following

Imp ^t To m ^r Cooke half that which lay agft his land and his ption for his land in the necke . . .	rod	foot	Inch
	5	12	
To m ^r Herbert Pelham.	16	15½	
To Tho: Danforth	04	14	
Rob ^t : Broadifh.	02	07	
W ^m Ho ^m an.	00	01	4
Tho: Bridgham.	00	12	

	Ri: Jacson.	00	12
	m ^r Benjamin.	00	12
	Edw. Michelfon.	02	
	John Russell	00	07
Capt Gookin	John Betts haueing noe fence before		
21½	for his land	02	07
	Tho. Parifh.	01	13½
	m ^r Parks land.	01	11
	Robt. Homes.	01	11
	John Glouer	08	00
	John Coop.	00	06
	Tho: Marrit	00	02 8 in
	m ^r Sanders	01	03½
	Golden Moore.	00	13 - 4
	John Bridge	00	15
	W ^m Wilcocke.	00	07
	Goodm̄ Man:	00	05
	Robt. Stedman.	00	08
	John Stedman.	02	07 - 9
	m ^r Dunfter	00	12 -
	Ed Angier (4) foote. Bro: Beal. 2 foot. 8.	02	12
	Tho. Chefholm.	00	02 4
	Ri. Cutter	00	07 -

		rod	foot	Inch
[27]	John Thrumble	2	-	8
	Elder froft.	5	-	8
	Tho: Shepards land	1	-	1
	m ^r Tomfon	2	-	00
	Robt. Parker	3	-	01½
	Tho: ffox (7) foote	7	-	00

The 7th of the (1)^{mo} 1652 or 1653.

The proprietors of the necke of Land being met together to determine a difference about ffencing the fame, The Question being made

by some whether the marsh was of right to make any part of the common fence annent the upland, at wch time all being considered that was propounded on eyther Side, the major part not only of the proprietors in the whole necke but also the major part of the proprietors and propriety of the marsh did conclude and agree that of right and according to justice and equity the Marsh being in it Self as profitable, and receiueing as much benefit by the out fence as the upland ought to make an equall share of all the common out fence as the upland, and did therefore conclude that eu'ie proprietor whether of marsh or upland should make up his or their proportion of fence according to the form^r and last deussion thereof.

[28] The fence belonging to pine Swamp feild beginning at the gate, by william Mans house.

		pole
3. ac ^r .	To Robert Parker the gate at	04
	Edwd. Hall	02
2. ac ^r .	Ed Hall. for his 2 .ac ^r in y ^o feild	12
2. ac ^r .	Sister Wilkerson	08½
	and 3½ annent Goode Bittlestone,	
	Robert Parker	08½
	ffrances Moore	06
	ox pasture feild	67
	Robert Parker	05¼
	Robert Parker 36 }	54
	m ^r Angier 18 }	
2. ac ^r .	William Towne	08
	Goodm. Perce his portion ffrom y ^o Corner tree upwards	
	William Towne	04
	M ^r Sanders	19½
	Goodm Bakers Land his pt.	
4. ac ^r .	William Manning from y ^o Corner	24
13. ac ^r .	M ^r Sanders	32
3. ac ^r .	Bro Haftings	16½
	M ^r Sanders	19½
	John Taylor	2½

M^r Sanders 07
 Tho: Danforth 13½
 4. ac^r. Bro: ffox ffrom his ftake to y^e end for his own 4. acres
 and y^t with out that he had of m^r Sparhauks.
 Bro: Haftings to do all agft his Homeftall .
 The fence is devided about 6: pole to an acre.
 The Homeftalls take of 17.½
 m^r Pelhams feild takes of 7½ 1/8 it is that .½ next B^r.
 Taylors Land.

[29] 1645

The fettlement of the Necke fence made and Agreed upon by the
 Order of the felect me in the yeere 1645 the Committee Edward
 Gofe m^r Edward Collins thomas Marrit.
 Imprimis to m^r Houghs farme foe far as the Extent of his owne land
 the fence devided about three akers for one pole of fence

[30] An adition of fence made by the felect men in the yeere 1682
 to Common field at menotime as followeth: the fence being in three
 places viz againft widdow Rolfes land and the highway and againft
 menotimeddow

[31] 14th of the 2^d month 1684.

At ameeeting of the proprieto^m of the weft feild and the Great
 Swamp, Called together by the Select men to Consider about the fence
 belonging to the weft feild & Said swamp, and after some debate
 of that matter It was agreed vpon and voted that the matter should be
 referd to the Select men for the ordering and fettling of the Sayd fence
 both for the feild and said Swamp;
 which haue binn attended by the Select men the 17th of the 2^{mo}
 1684 and each proprieto^m pt of the fence meafured out, the proprieto^m
 of the weft feild, that haue fence in the oxpasture againft the wood
 lotts, we layd there parts of fence for ther fwamp lotts together, and to
 each fwamp lott being ane acco^r & half we layd one rod & halfe; The
 Divifhons are as ffolloweth, begining vpon y^e line of ffrancis Mores land,

against the ox paffer & foe runn to the Swamp, and then goe along
between the wood Lotts and the Swamp lotts

Lotts.		rods	half
2	John Steadman Jun ^r	03	— 0
1	Rob ^t Brown	01	— $\frac{1}{2}$
1	Aaron Boedman	01	— $\frac{1}{2}$
1	M ^r Michell	01	— $\frac{1}{2}$
2	John Gibbon	03	— 0
1	M ^r Angier	01	— $\frac{1}{2}$
1	M ^r Steadman	01	— $\frac{1}{2}$
1	M ^r Cooke	01	— $\frac{1}{2}$
1	The Colledge	01	— $\frac{1}{2}$
1	M ^r Pelham	01	— $\frac{1}{2}$
2	Sam ⁿ Goffe	03	— 0
2	M ^r Danforth esq ^r	03	— 0
2	ffrancis More	03	— 0

These above ritten are against ffrancis Mors land

These ffollowing are between the wood lotts & the fwamp
lotts begining at y^e Corner;

1	— ffrancis More	1	— $\frac{1}{2}$
	widdow wieth for west feild fence	33	— 0
3	William Barritt	04	— $\frac{1}{2}$
5	John Goue	07	— $\frac{1}{2}$
	John Marritt Sen ^r west feild fence	19	— 0
2	& 2 lotts is	03	— 0
	Roger Bucke west feild fence	09	— 0
1	& one Lott is	01	— $\frac{1}{2}$
1	Nathaniell Green	01	— $\frac{1}{2}$
	Zechariah Hicks west feild fence	13	— $\frac{1}{2}$
	Sam ⁿ Haftin	06	— 0
	Solomon Prentice west feild fence	02	— 0
	John Holms west feild fence	09	— 0
3	— Abra: Holman	04	— $\frac{1}{2}$
5	— Tho: Andrew	07	— $\frac{1}{2}$

	& west feild fence	03—0
1	— Richard Eccles	01— $\frac{1}{2}$
1	— Nath: Hancock	01— $\frac{1}{2}$
	John Watfon west feild ffence	12—0
1	— Thomas Brown	01— $\frac{1}{2}$
	Deacon Cooper	01— $\frac{1}{2}$
	Zechariah Hicks	01— $\frac{1}{2}$
	widdow Bowtell for west feild	05—0
Lotts	Richard Robins for west feild fence	06—0
3	— John Palfry	04— $\frac{1}{2}$
	Daniell Cheeuers for west feild fence	09—0
1	— & one lott	01— $\frac{1}{2}$
1	— widdow Stwetman	01— $\frac{1}{2}$
1	— John Holmes	01— $\frac{1}{2}$
2	— Tho: Longhorne	03—0
1	— Peter Town	01— $\frac{1}{2}$
1	— John Green	01— $\frac{1}{2}$
1	— Widdow Michelson	01— $\frac{1}{2}$
	Nicholas ffeenden for meddow & west feild	16—0
2	— Jer. Holman	03—0
	Jacob Hill	01— $\frac{1}{2}$
7	— Deacon Haftin	10— $\frac{1}{2}$
2	— widdow Steauenfon	03—0
1	— Georg Willice	01— $\frac{1}{2}$

The psell of fence that runn in y^e Swamp to y^e fresh pond riuier
for west feild fence;

	Abra: Holman	18—0
	Deacon Cooper	06—0
	M ^r Danforth Esq ^r	06—0
	Deacon Ston	06—0
	John Watson	06—0
	Abra: Holman	01— $\frac{1}{2}$

This last pt of fence Joyns to y^e fresh pond riuier

These Psells of fence aboue mentioned were Measured out by Deacon Cooper Deacon Haftin ffrancis More the 17th 2^{mo} 1684: being apoynted foe to doe by the rest of the Select men, which is there returne accord^{ing} to the trust Comitted to y^e Select men by y^e Sayd vott of the proprieto^r aboue written: Seuerall of which proprietors being eye wittneses to this divishon of fence aboue mentioned

[32]

Cambridge May the 14th 1697

Agreed upon with Solomon Prentice Sen^r to take off and maintaine and Secure John Gove from damage that may come by four Rods of fence, Lyeing att the head of Samuel Haftings Swamp-meadow, against the Oxpasture; the Sume of money being payd and received by me this day and yeare above written, as witnes my hand from henceforth & for ever

Solomon Prentes

N^o₂.



The leves in this ware cut out before I begun to Record for the propriors being a book I had by me which I had Don with

[1] To the Hon^{bl} Sam^l Danforth Esq^r one of his Maig^s: Justices of the peace for the county of Middlesex

We the subscribers being propriators of the common and undivided Lands in the Town of Cambridge Do Humbly Requiest of youre Honnour to call a meeting of y^e propriators of the Town afore^d to enable f^d propriators to Chuse a Committee and other needfull offe^r and also to transact any other mater and things that Shall be thought needfull at f^d meeting for the benifet of Said propriators

April 10: 1751

Sam^l Whittemore

Henry prentice

Eb^r Wyeth

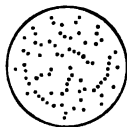
W^m Felsenden

Solomⁿ prentice

Sam^l Gookin

Jacob Hill

[2]



Middlefex Ss.

To Deaⁿ Sam^l Whittemore of Cambridge in Said County
Greeting

In compljance with the Request of y^e propriators within named you are hereby Required to notifie the propriators of the common and undivided Lands within the Said Town of Cambridge that they meet and conveane together at the House of Lev^t Eb^r Stedman of S^d Town Inholder, on Tuesday the Seventh Day of may next, at four of the Clock after noon in order to Choofe a propriators Clerk, and a Committee for calling propriators meetings for the futer also to Consider of, and pafs Such order upon a motion or petetion of m^r Ed^m Marrett Jn^r of the same Town, Relating to purchasing sum Common Land—near

* This note is written at the beginning of Book number 2.

Charles River whereon to Erect a wharfe (1) as the propriators may Judge proper which Notefication you are to giv in writing, and to post up the Same in Sum publick place or placefes with in Said Town, at least fourteen Dayes before the Day herein before apointed for S^d meeting. given under my hand and seal this fiftenth Day of April A. D 1751 and in the twenty fourth year of his majestys Reign.

Sam^l Danforth J. pac^s

Cambridge may y^e fevententh 1751

acording to the above written warrent to me Directed I have Notified the propriators of y^e Town of cambridge by feting up Notifcations to meet at time and place above mentioned

Sam^l Whittemore

[3] Middlefex fs

At ameeing of the propriators of the common or Divided Lands in Cambridge in s^d County, Conven^d and held at the Dwelling House of Lieu^t Eben^{er} Stedman in Said Town on the Sevententh Day of may. A. D. 1751

Sam^l Danforth Esq^r was chofen moderator.

Deacon Sam^l Whittemore chofen propriators Clerk

S^d Whittemore & m^{rs} William Fesenden & m^{rs} Bordman, Chofen a Committee for Calling propriators meetings for the futer

Voted, that when any meeting of the propriators Shall be called, the Said Committee Shall notife the the Same in ttime and maner as the Law for Calling propriators meetings Doth Direct

on the motion or Request of m^r Ed^m marrett Jun^r for a grant of fume marsh by the creek on the north side of Charles River — where on to Erect a whorff Voted Sam^l Danforth Ed^m Trowbridge Esq^r Deacon Sam^l Whittemore & m^r mofes Bordman be a committee to Confider of Said motion, and to Report to the propriators at the ajornment of this meeting what they Judge proper to be Done thereon. then faid meeting was ajorned to the 20th Day of the fame month

may the 20th 1751 the faid propriators met acording to adjornment, and heareing the Report of the laft mentioned Committee in favour of m^r marretts Request

Voted that the same committee be Desired to Sett out by meets and bounds so much of the Said marsh as they may Judge needfull for the purpose mentioned and mak Report to the propriators at there next meeting by adjournment, then the meeting was adjorned to the 27th Day of the Same month

[4] May 27th. 1751 the propriators being met, the Said Committee Reported that they had meeted out a pece of said marsh covenant for Erecting awhorff, extending on the westerly Side of the Creek 78 Feet, on the Southerly End of s^d Creek 37 Feet, and at the Northerly End s^d creek 43 Feet — and there upon it was Voted by s^d propriators that there be granted to the s^d Ed^m marrett Jun^r the piece of marsh afore-said, contained within the limits aforesaid, by him to be held and enjoyed as in Fee Simple conditional, He to cause a Sufficent whorff to be there erected within the Space of Two years from this time, & to Keep the same in good Repair, and allso to maintain a Sufficent way to the lower Lotts, and in case Said whorff Shall at any time be out of Repair for more then Six month together, then, the Said marsh and appurtenances to Revert to the said propriators

also Voted that said Whittemore Felsenden & Bordman be Desired to searck the Records, in order thereby (or by other Enquiry) to find upon what terms — former grants of marsh ware made, and what provition was made for Conveniency of pasing there also to inquier in m^r Foxcrofts title to said Land bordering on the primeses, and to make Report thereon — then S^d meeting was adjorn^d to the Second monday in July next at Five of the Clock after noone

[5] At a meeting of the propriators of the Town of Cambridge Legually afembled on monday y^e 9th of march 1752 W^m Bratle Esq^r was Chosen Moderator

Voted that no Sheep Kind for the future shall feed upon the common and undivided Lands between the great Bridge and menotomy Bridge in this Town and that W^m Bratle Esq^r Deacon Henry Prentice Deacon Sam^l: Whittemore Len^t John Dixson mis^m Jacob Watfon mofes Bordman & Isaac watson be a committe fully impowred to put this vote in Execution and that they or the major part of them in the

name and behalf of s^d propriators profecute in the Law, Such parsons be they the owners or Keepers of said sheep who Shall permit thier Sheep to Feed on the Commons aforsaid contrary to this vote or order —

Voted that Deacon Whittemore m^{rs} W^m Fesenden and m^{os}es Bordman be a committee to searck the the Records and git what light they can into the Second article in the warrant and make Report at the Next meeting

Voted that Deacon prentice Deacon Whittemore Capt Stedman m^r m^{os}es Bordman & w^m Bratle Esq^r be acomittee to make Diligent inquirey in to any incroachments made upon the propriators Lands in Said Town and that when they are Ready to Report they to aquaint the Standing Committee thereof that fo a propriators meeting might be called wherby Said propriators may act upon the Report there made as to them Shall seem Best

[6] At a meeting of the propriators of the Common or Undivided Lands in Cambridge Legally afsembled in Said Town on the 27th Day of Augus^t. A. D. 1753 —

Sam^l Danforth Esq^r was Chofen Moderator —

Whereas at a meeting of s^d propriators by adjournment on y^e 27th of may 1751 a grant was made made to m^r Edward Marret Ju^r of s^d Town a piece of Marsh bordering on Charles River (bounded as in Said Vote or grant or Grant is Descrived) or Conditions — to be performed within a certain time therein limitted which time is expired and the Said Conditions not as yet fulfilled : — and whereas the Said m^r Marrett has requested that Said grant may be Renewed — he performing the Same Conditions — in Sume time as the propriators Shall Judge Reasonable Therefore Voted that the Same Peice of Marsh formerly granted as afore Said — be granted to him the Said Edward Marrett Ju^r (acording to the Tenor of the former Grant he fullfelling the Conditions therein Required within Twelve Month from this time or in Such further time as Shall be Judg^d Reasonable to allow him by the Committee herein after mentioned — to be Chofen for that purpose

and whereas m^r William Fletcher now refedent in Cambridge has Signified to the propriators his willingnefs to be at Charge in Erecting a Wharff on fume of the Common Lands bordering on Said River as

are not as yet appropiat^d or granted to partecular parfon or parfons — provided he may obtain a grant of the Same of like tenor with thofe before mentioned. therefore Voted that there be — and there is hereby acordingly Granted to him the Said William Fletcher — by him to be held and Enjoyed as in Fee Simple Conditional that piece of Marfh (bordering on the Creeck Runing from Said River — and on the Easterly fide thereof [7] and extending from the Land of Abraham watson to the Land of Deacon Whittemore — and from Said Creek to Extend Easterly as far as the Said Whittemors Land Doth Extend : provided that he the Said william Fletcher fhall within the Same teiarm of time as herein before is alowed to M^r Marrett (or by the Committee hereafter mentioned Shall be Judged Reafonable to alow) Shall performe on the Land Granted him as aforefaid — what M^r Marrett on his part is obliged to performe as well with Relation to the Erecting a Covenant Wharoff — as to keeping the way thereto adjoyning in Sufficant Repaire and in Cafe there be any Unappropriated Land — bordering on Said Creek — betwext M^r Bordmans ware houfe and m^r Foxcrofts Land the Same is Likewise hereby granted to him the Said Fletcher upon the Like Terms and Conditions as above mentioned

Also Voted that Sam^l Danforth and Edmund Trowbridge Esqrs and Deacon Sam^l Whittemore be a committee for the purpofes before mentioned — Also Voted that said Committee be impowered (if they Judg it needfull — to State and ascertain the bounds of the aforesaid grants — that so all Doubts and Disputs touching the Same may be prevented —
 attest Sam^l Whittemore propriators Clerk

[8] Att ameeting of y^e propriators of y^e Common and undivided Land in the Towne of Cambridge on y^e 22 Day of Oct^r 1754

Leguialy afembled, Edmund Trowbridge Esq^r Chofen Modrator

Voted that And^m Bordman Esq^r was Chofen a Committee man in the Roome of m^r Mofes Bordman late decafed a Committee man for y^e propriators in Said Town —

put to Vote whether the propriators would Delpofe of any of the propriators Land on the north Eaft End of John Morfes Barbars Shop and it past in y^e negative

Attest Sam^l Whittemore propriators Clerk

Att ameeting of ye proprators of y^e Common and undivided Land in the Town of Cambridge on y^e 14th of march 1755

Leguialy afsembled, W^m Bratle Esq^r Chofen mdrator and to act and Do what y^e propriators Should Judge moft proper with Refpect to the Regulation of the alewive Fishery in the Towns of Cambridge Charlestown and Medford this year and Voted that And^r Bordman Esq^r Deaⁿ Sam^l Whittemore and m^r W^m Fefsenden be a Committee of f^d proprietee fully authorifed and Impowred to appeare for f^d proprietee and in their behalf to act and Do any matter or thing that they Shall Judge best with Refpect to the alewive Fishery this year in the Towne of Cambridge Charlestown and Medford and the Regulation of the Same.

Atteft Sam^l Whittemore propritors Clerk

[9] Att ameeting of the proppriators of the Common and undivided Land in Cambridge y^e 22 of Nov^r 1756. Leguialy warnar^d, the Hon^{bl} Sam^l Danforth Esq^r Chofen modrattor, Voted that this meeting be adjorned to munday the 29th Day of this Instant Nov^r at Five of y^e Clock after noone

Nov^r y^e 29th 1756 the Said propriators being mett acording to adjornment, Voted that they Do, grant a convenient Spott of Said Common Lands, (not exceeding one Quarter of an acer where on to Erect a new Court House, and that Sam^l Danforth Esq^r m^r Stephen prentice & Deaⁿ prentice be a Committee fully impowred to Lay out the Same— where it Shall by them and the Committee of the Court of Sefsions and of the Town (appointed for that purpose) be Judged most Suitable and Commdious for the Ufe mentioned, and by Some proper Instrument to convay or enfure the Same to the County and Town for the acomodation of fuch Houfe—So Long as it Shall be put to that Use, by the county, and no Longer.

also Voted that Deaⁿ Henry prentice be of the Committee of the propriators for calling propriators meetings for the Future in the room of m^r W^m Fefsenden Deceaf^d, and then the Said meeting was Diffolved

Atteft Sam^l Whittemore propritors Clerk

[10] Midd^s fs

At a meeting of y^e proprietors of y^e Common or undivided Lands in Cambridge Leguallly called, & held at the Dwelling house of Cap^t Eben^t Stedman in Said Town, on the Twenty Seventh Day of December 1756 Sam^l Danforth Esq^r Chofen moderator

Upon Reading the Report of a Committee appointed by Said proprietors, in march 1752, To Enquire what Encroachments have been made on the proprietors Lands— It was Resolved and Voted that the proprietors will go into Such measures For the Removing Such Encroachments, and for the Securing and Recovering their Rights in Such Lands. as Shall be thought Necessary for that End, by a Committee to be appointed to effect the Same.

Also Voted, that Sam^l Danforth Esq^r Deacon Sam^l Whittemore, Deacon Henry prentice Cap^t Eben^t Stedman & m^r Edward marrett be a committee for the purposes aforefaid, and fully impowered on behalf of the Said proprietors, to Commence and pursue any action or actions in the Law that may be Judg^d proper for the Recovery of any Lands that have been unlawfully invaded or encroached upon: and where they Shall judge it to be most for the Interest of y^e proprietors, to make Sale of any parcel or parcels thereof, Giving the preference (in such Sale) to the person or persons bordering on Such Lands, if they think fit to purchase them: as also to give and execute any proper Instrument or Instruments, for conveying the proprietors Interest in the Same.

Also, Voted that Deacon Sam^l Whittemore be Treasurrer or Receiver for Said proprietors and that what monies Shall arise by the Sale of Lands that have been encroached upon as aforefaid, be put into his Hands for the Use of said proprietors

Also Voted that m^r Edward marrett be Quieted in the possession and Improvement of the Lands within Fence near the Creeck or marsh: any Right which the proprietors might be Supposed to have notwithstanding.

Attest Sam, Whittemore proprietors Clerk

[11] Att a meeting of the proprietors of y^e common and undivided lands in Cambridge may y^e 5th 1760 Leguallly assembled Dea^s Henry prentice Chofes modderator

Voted that this meeting be adjourned to Fryday the 9th of this Instance may att 5 of y^e Clock in y^e after noone

Att a meeting of y^e propriators of y^e Common and undevided Lands in Cambridge on y^e 9th Day of may 1760 by an adjorment from y^e 5 Day of may Instant to this Day att 5 of y^e Clock in the after noone put to Vote whether the propriators would Grant the Lands petitioned for by Henry Vafsall Ralph Inman Esq^r and m^r East Apthorp from the burying place corner upon a Straight Line to m^r Henery prentices Corner and it pasts in y^e negative.

put to Vote Whether y^e propriators would Grant to Coll Vafsall and others petitioners a Hundred feet frunt as they have Staked it out and Continue it back the Same Wedeth to m^r Bordmans Land and it past in the afermitive.

Also Voted that a Committee be apointed

[12] To Setle a price with Said petitioners for Said Lands Granted Also Voted that m^r Jonathan Hastings m^r Stephen prentice and Deaⁿ Sam^l Whittemore be Said Committee

attest Sam^l Whittemore propriators Clerk

Att a meeting of the propriators of y^e Common and Undivided lands in Cambridge Legualy assembled June y^e 16th 1760

Ed^m Trowbredg Esq^r Chofen Moddrator

1 Voted to Chuse a committee to Confider of the petition aforesaid view and mark out y^e Land propofed to be granted and make report at the Adjornment.

2^{ly} Voted that Edm^d Trowbridge Esq^r Cap^t Sam. Whittemore and Deaⁿ Sam^l Whittemore be the Committee — that This meeting be adjourned to Friday Next at Six a Clock in the after noon at the House of Capt Ebenezer Stedman in Cambridge

At a meeting of the propriators aforesaid at the House of Ebenezer Stedman in Cambridge on Friday The 20th Day of June 1760 by adjorment from the 16th of June Currant upon the Committee appointed To Cofider the petition of Henry Vafsall Esq^r and others and to Mark out

the Land which they Desire To have in Exchange for that Granted them against and^m Bordman Esq^m Land Reporting that they had Marked out an Hundred Feet Square [13] of the propriators Land against the Hundred Feet Square of Land which the Said Vafsall and Others have agreed with m^r James Read for and that in the opinion of the Committee the Granting the Same to the Said Vafsall Esq^r and Others in Exchaing for that before granted Than will be of No prejudce to the propriators but will be of Searvice to the first parish in Cambridge if the propriators and the Said Read will on Reasonable Terms Suffer the Said parish To Extend thier burying place up Sqvare with The Land So marked out by the committee and that which the Said Varfsall Esq^r and others heretoo have of the Said Read the propriators pafsed the Following Votes

1 That the Said Hundred Feet Square of Land marked out by the aforesaid Committee against y^e Said Reads Land be and hereby is granted to Henry Vafsall Ralf Inman Joseph Lee David phips Tho^s olliver and John Vafsall Esq^m and East Apthorp Clerk and Their heirs in Exchange for the hundred Feet Squire afore granted them aganst the Said Bordmans Land provided the Said Read Suffer the Said parish on Termes agreed on between him and Them to Extend their bureing place up to the Land he convays to the Said Henry Vafsall Esq^r and Others and that they pay the propriators £13 : 6 : 8 Lawfull money being the price Set upon the Land First Granted them by the Committee [14] appointed for that purpose and also defraying the Charge the Town are at in Removeing the pound to an other place

2^{ly} That an Hundred Feet Long and fourty Feet wide of Land adjoining the Remainder of the Frount of the Said Read Land and to the Land now granted to the Said Varfall and others be and hereby is Granted to the Said James Read and his heirs he paying the propriators Therefor in the Like proportion as the Said Varfall Esq^r and others Do for the Land now Granted them and that he also acomodate the parish as is afore proposed

3^{ly} That the Said parish may Extend their burying place up to the Land now Granted the Said Vafsall and others and the Tryangler line of Land between that of the Said burying place is hereby Granted to

the Said parish accordingly they paying Said propriators therefore in the Like proportion as the Said Read is to Do

4^{ty} that Ed^m Trowbridge Esq^r Deacon Sam^l Whittemore and Cap^t Sam^l Whittemore or any Two of them be a Committee to see the severall matters aforfaid Effected and Confirmed

Attest Sam^l Whittemore prop^s Clerk

[15] Att ameeing of the propriators of the Common and undivided Lands in Cambridge Jan^y the 7th 1763 Legually asembled — The Hon^{bl} Sam^l Danford Esq^r Chofen Modrator

also Voted to chouse a committee to tak a vew of the Commo Lands on the front of And^m Bordman Esq^r Land and the Land on the front of Henry prentice Coopers Land and also Take avew of the common Land on the north Side of m^r Eben^t Bradishes Barne —

and also to Consider Such meafuers as Shall be thought best for the Recovery of the money Due to the priators for Lands heretofore Sold by them

Sam^l Danforth — Edmund Trowbridge & Jon^s Haftings Esq^m be S^d Committee

Atest Sam^l Whittemore propriators Clerk

[16] at ameeing of the proprators of the Common or undivided Lands in the Town of Cambridge Holden in Said Town on the third Day of may A. D. 1763.

Sam^l Danford Esq^r Chofen Moderator.

voted that the Common Land formerly Granted by the propriators To John prentice late of Said Town Dece^d for his Ufe During Life, viz such part thierof. as lyeth within the limits hereafter mentioned, viz. Extending towards the fouth East so as to Include the well (by his Houfe,) over against the Land of and^m Bordman Esq^r and Extending north westerly about Two Rods to the Northwest of Said houfe as far as was formily Granted him and in width agreable to the fame Grant, be — and the Same is hereby Granted to the Heirs at Law of the Said prentice and to thier Hiers and Assigns for Ever

voted that a Strip of land bordering on the north side of the land of Ebenezer Bradish Tho^s Haftings and William Gammage be Granted to

them (their Hier and affigns for ever) viz to Each of them So much of Said Strip as borders on his Land — as the Same Shall be Set out and bounded by Sam^l Danforth Edmund Trowbridge and Jon^s Haftings Esqrs (who are hereby authorized thierunto) and for such price as they Shall agree. —

voted that a pice of common mrfhland, belonging to the propiators lying near cap^t Angiers and now improved by Deacon Whittemore Shall Remain in his Improvement untell the propiators Shall order otherwise

voted that the committee formerly appointed to prevent the Commons being Incroched upon, be Desired to make Report to the propiators as Soone as conveantly May be

Attes^t Sam^l Whittemore propiators Clerk

[17] At ameeting of the propiators of the Common or undivided Lands in the Town of Cambridge Legally notified and convened, at the Dwelling House of Cap^t Ebenezer Stedman in Said Town, on the Twentyeth day of Aprel A. D. 1767

Sam^l Danforth Esq^r Chofen Moderator —

Voted, that Sam^l Daforth Esq^r Deacon Sam^l Whittemore Deacon Henry prentice, Cap^t Ebenezer Stedman, & Cap^t Edward Marrett — be a committee fully authorized and impowered on behaff of Said propiators to Demand and (if need be) by due proces in the Law to Recover all Such Sum and Sumens of money as already have or may become due to said propiators from any parfon or parsons whomefoever, for any Lands Sold or that may be Sold or granted by Said propiators or any their Committee or Committees authorized or that my be authorized theirunto, and to receve Such Dues, and the Same to be put into the Hands of the Treafurer of Said propiators for their Use or Disposal as they Shall Judge proper

Allso, voted, that Andrew Bordman Esq^r Deacon Sam^l Whittemore and Deacon Henry prentice be a Committee fully impowered to call propiators meetings as ocafon may Requer

Attest Sam^l Whittemore proprit^r Cerk

at a meeting of y^e propiators of y^e Common and undivided Lands in y^e Town of Cambridge Leguially asembled at the Houfe of Cap^t

Ebenezer Stedman on monday the 18th of may 1767 — y^e Honb^l Sam^l Danforth Esq^r Chofen Modderat^r

Voted that this meeting be ajorned to y^e 16th of June next at foure of y^e clock in y^e after noone at y^e Houfe of Cap^t Ebenezer Stedman to trance act y^e afaiers of s^d meeting

Attef^t Sam^l Whittemore propriors Clerk.

[18] Middlefex ss.

at a meeting of the propriators of the common or undivided Lands in the Town of Cambridge in Said county Legally Warned and held at the Dwelling Houfe of cap^t Eben^r Stedman in Said Towne on the 16th Day June A. D. 1767 by adjoerment from the 18th Day of May A. D. 1767 —

Sam^l Danforth Esq^r being Chofen Moderator of Said meeting

1: Voted, that a small Triangular piece of Common Land on the East Side of the Land belonging to the Church or Chappel — be granted to the first precinct in said Town, for enlarging the Burying place

2, Voted — that thire be granted to m^r James Read of Said Town, a piece of Common Land. on the western Side of Said Chappel adjacent to and fronting his lott on the North Side Thierof, to extend toward the Common or Training Field untill it comes to a line runing frait from the north East Corner of the Burying place to prentices corner Near the widow Hills Dwelling Houfe, provided he quit to Said parish for the Use of said Burying place So much of his Land as is now inclosed in the Same

3. voted, that the Strip of Common land Remaining undisposed of, betwext the land herein before granted to m^r Read and prentices cornor on the Southwest side of Said frait Line be Disposed of for the benefit of the propriators preference in the Sale thereof to be given to the oweners of the adjacent lotts —

4, voted that the peace of common Land in the Northwest precinct in Said Town where the meeting for publick worship, and the Burying place now are be Granted to the Said northwest precinct for a burying place and for the accommodation of Said meeting Houfe —

[19] 5, Voted, that the Committee appointed on the Seventh Day of Dec^r A. D. 1756 to Remove Incroachments, &c. be fully authorized to Dispose of the proprietors Interst in the strips of land aforesaid, and of a small strip of Land adjoining to Docter Kneelands Homestead, and to Execute (on behalfe of said proprietors) any proper Instrument or Instruments for conveying of the premises

Attest Sam^l Whittemore propriators Clerk

at a meeting of the propriators of the comon and Undivid Lands in Cambridge Legually assembled Augst the 9th 1769 — Edmund Throwbridge Esq^r Chofen Mddrator —

voted that cap^{tn} Edward Marratt be a committee Man in the Roome of And^m Boardman Decefed

also voted that this meeting be Ajorn^d to Monday next at four of the Clock after noone which will be the 14th of Augst Instance

at a meeting of the propriators of the comon and Undivided lands in Cambridge on the 14th Day of Augst 1769 by ajornement from the 9th of this Instant Augst to this Day — put to Vote Whether the propriators would act on the propfals in the Notification for calling appropriators Meeting Dated the 26th Day of July A. D. 1769 and it pass^d in the Negative

Attest Sam^l Whittemore propriators Clerk

[20] At a meeting of the propriators of the comon and undivided Lands in Cambridge Legually assembled on the First Day of September 1769 Sam^l Danforth Esq^r Chofen Moddrator

Voted that this meeting be Ajourned to Monday the Fourth Day of this Instance September at Five of the Clock after noone

at a meeting of the propriators of the comon lands in Cambridge held by Adjournment on the fourth Day of September 1769 — Voted that the Hon. Edmund Trowbridge Esq^r M^r John Foxcroft and Deacon Sam^l Whittemore, be a Commetee to view the Three feveral places on the Town Common Whereon it has been propofed by one or another of the Inhabitants, that the School Howse Shou^{ld} be fet and to mark or

point oute in Each of these places the most conveneent Spot of Ground whereon to fet the Said Houfe — and to make Report to the propriators at their Adjornment

also, Voted, that m^r John Foxcroft cap^t Edward Marratt and m^r And^r Bordman be a committee to make Enquiry: Reliative to the Land where the old Schoole Houfe stood — in order to find out — to whome the Same belongs, whether to the propriators of the common Lands in Cambridge or to others parfon or persons, and to make Report at the Adjornment of this meeting

Voted that this meeting Adjorned to Thursday Next at five of the clock after noone Which will be the fevnth of this Instance September

at ameeeting of the propriators of the comon and undivided Lands in Cambridge held on the Seventh of September 1769 by Adjornement from the fourth of the same month Edmu Trowbridge Esq^r moddrator in m^r Danforth absence the propriators having heard and Confidred the Report of the Committee appointed by them view the three severrl places propofed for Erecting a School Houfe upon and to Mark or point the Same:

[21] It was put to Vote, that the said ppriators Do Grant to the Town of Cambridge for Erecting a School House upon one of the three peices of Land mentioned and Described by the Said committee in thier Report this Day made at the Election of the S^d Town and it pafed in the affirmative

Voted that this meeting be Adjorned to the Twenty first of this Instant September at Five a Clock after noone

Attest Sam^l Whittemore propriators Clerk

at ameeeting of the propriators of the Common Lands in Cambridge held by Adjornment, on the 21th day of September 1769 — Sam^l Danforth Esq^r Moderator —

Voted — that the Select men of Said Town when they Shall effue their warrants for calling the next Town Meeting: be Desired to infert a cloufe in thofe warrants — whereby the Town may be Enabled (if

they Think fit) to transfer to the Said proprietors — any right or claim they may be Supposed to have to the piece of common Land adjoining to M^r Danforths Garden or to any part thereof, on account of their having in time past improved that Spott on which the School Howfe Stood for the accommodation of the School

Voted, that the Confidration of the petition from the Revn^d m^r Appleton be referred to the adjornment of this Meeting

also voted that this meeting be adjorn^d to Thusday the second Day of november next — at five of the Clock in the after noone to meet at the Dwelling House of Cap^t Eben^r Stedman in Said Towne

atteft Sam^l Whittemore proprietors Clerk

[22] Att ameeting of the propriator^s of the common and undivided Lands in Cambridge on Thusday the second Day of Nov^r 1769 by adjornment from the Twenty First Day of Septembe 1769

Sam^l Danforth Esq^r moddrator

Voted that this meeting be adjorned to munday the Twentieth of this Instance nov^r at Five of the clock in the afternoone at the House of cap^t Eben^r Stedman

att ameeting of y^e propriators of the common or undivided land in Cambridge holden by adjornment on the twentieth Day of Nov^r A. D. 1769 —

whereas the piece of common Land in Said Town (on part whereas the late School Houfe Stood) lying Eastward of and bordering on m^r Danforths Garden or Homestead, belongs to the Said proprietors and whereas Sam^l Danforth Esq^r hath Represented the Defficulty of passing and Repassing from his Barn with Hay and that Such Difficulty might in a great measure be obviated in case he had a pafsage for a Team from his Barn thro Said piece of common Land to the Road leading from m^r Trowbridges Houfe into the neck

Wherefore — in confideration of the Services by him the Said Danforth done for the Said proprietors formerly and more lately in Surveying, writing of Deeds &c.

Voted, that the priviledge — of passing and Repassing with a Team (or other wife) through Said piece of common land from Said Homstead to

the Road leading from m^r Trowbridges Dweling Houfe in to the neck, Such pafsage to Extand in width one Rod north Eastward of a Stratt Line from the northeaft Corner of m^r Danforth Barn to the northeaft Corner of Said Trowbridges Garden, as also the liberty of Clearing the Drain Runing from his the Said Danforth, Land through the piece of common Land aforefaid be and, and the fame are hereby Granted to him the Said Danforth, his heirs and Afseyens for Ever acordingly

Voted that the committee appointed to Recover the monies Due to the propriators proceed as soon as conveniently may be in a Legal way — to inforce the payment of what is Due to Said prepiators for the Land where the Church or Chapel now Stands

[23] also voted that altho it be the opinion of the propriators that they ought in Justice to Receive, befide the principal fum Due, a confideration for Delay of payment, yet that it be left to the Difcretion of the Committee, to infist on fuch confideration being made or not, as (upon advifement) they fhall judge moft Expedient.

Voted, that a propofal be made to fuch of the propriators as live within the northweft precint that upon their Exprefsing their willingnefs to quit all claim to any of the common Lands in the South East precint and to the produce of the Sale of Such of them as have been Sold that thire be a grant made to them of the common Lands (undifpofed of) lying within that precint, to be imprved or Difpofed of for Such purpofes as they may think proper and for their only Benefit exclusive of all claim from the propriators within the other precint: and that the propriators Clerk Serve them with a copy of this vote for their confideration;

Voted, that all the common Lands belonging to the propriators Frunting the Colledge (commonly called the Town Commons) not heretofore granted or allotted to any particular parson or parsons or for any Special or particular Ufe, be and the same is herby granted to the Town of cambridge to be ufed as a Traineing Field to lye undivided, and to Remain for that ufe for Ever provided never the lefs — that if the Said Town should Difpofe of grant, or appropriate the Same or any part there of, at any Time hereafter, to or for any other ufe than that a fore mentioned that then and in fuch Cafe the whole of the

primises hereby granted to Said Town Shall Revert to the propriators Granting the Same and the present grant shall thereupon be deemed null and void to all Intents and purposes as if the Same had never been made.

[24] also voted that the Strip of common Land (called the Watering place adjoining to the Lands of William Brattle and John Hunt Esq^r) be granted to the Use of the Town of Cambridge for a watering place for cattle &c with the Same proviso as before mentioned.

also Voted that this meeting be adjourned to Tuesday the Twelfth of December next at 5 of the clock afternoon in order to Receive the answer of the propriators in the norwest precinct and to proceed there on as Shall then appear most Expedient

attest Sam^l Whittemore propriators Clerk

At a meeting of the propriators of the common Lands in Cambridge holden (by adjournment) on the twelfth Day of December A.D. 1769. In answer to the petition of our Rev^d pastor m^r Nathaniel Appleton, voted, that in consideration of the Said m^r Appletons paying to the propriators Treasurer (for the use of the propriators) the Sum of eight pounds Lawfull money, there be and hereby is Granted, Sold and confirmed unto him the Said m^r Nathaniel Appleton our Rev^d pastor, that piece of common Land in the first parish in Said Town where the late School Howse Stood, Extending eastwardly from m^r Danforths Garden Fence to the High way, and Southwardly Extending from m^r Andrew Bordmans Land towards the more eastwardly part of m^r Trowbridges Garden as far as to a way or passage lately granted by the Said propriators to the Said Danforth for the privilege or Benefit of passing and Repassing to and from his Land to the Said High way: To have and to Hold the above granted premises to him the Said m^r Appleton and to his Heirs and Assigns for Ever: Reserving to the Said Danforth, Heirs and Assigns free liberty (as occasion may require) Entering into and making use of the herein before granted Premises for the purpose of opening and clearing the Drain Running Through the Same, for Draining his own Land agreeable to a vote of the propriators at their Last meeting and there upon the meeting was Dissolved.

attest Sam^l Whittemore propriators Clerk.

- [25] April y^e 8th 1769 Rec^d of And^r Bordman
 Esq^r for y^e use of y^e propriators L + M £25 : 14 : 8
 pr Sam^l Whittemore
 May y^e 6th Rec^d of Doct^r W^m Kneeland . . . 1 : 16 : 0L + m
- 1770 Jan^r y^e 6th Rec^d of Majr John Valsall for the
 use of y^e propriators £13 : 6 : 8
- 1771 July 25 Rec^d of M^r Appleton £8 prencepl
 Interest 13^s 7^d being in full for y^e Scool
 House Lott 8 : 13 : 7
- memorandum. The above 8 — 13 — 7 is the full that was due
 without any Deduction of the Shares which were given him by
 fundry of the Propriators whose Proportions (when known) are
 to be refunded to him out of the common Stock of monies in the
 Hands of the Treafurer.
- 1771 oct^r y^e 25th Rec^d of W^m Gamage by y^e hand of Dea^s
 Henry prentice for y^e propriators £3 : 8 : 11
 Dec^r y^e 5th Rec^d of Sam^l Whittemore Jun^r . . . 4 : 0 : 0
- 1772 Augst y^e 1st Rec^d of Ebne^r Bradish 6 : 0 : 0
 Nov^r y^e 9th 1772 Rec^d of Ed^m Dickson 6 : 0 : 0
 July 1773 Rec^d of coopr prentice & fon 4 : 0 : 0
- 1773 Sept^r y^e 27th Rec^d Tho^s Hastings in part 0 : 5 : 4
- 1773 oct^r y^e Rec^d Gidon Frost Rent for y^e giles land for the propriatos
 being one years to June past. 18/

[26] At a meeting of the Proprietors of the Common or undevided
 Lands, in the town of Cambridge Legally notified & warned, Holden on
 the seventeenth Day of october A. D. 1771.

Samvel Danforth Esq^r was Chosen Moderater

The Demand, of the Proprietors Committe for their time and trouble
 in selling Land & C. being Laid before the propriators was by them
 allowed.

vz.

To Deacon Sam ⁿ Whittemore as one of the Said Com- mitte and as treasurer	£3 . 0 . 0
To Deacon Prentice	1 . 10 . 0
To Cap ^t Stedman v 24/ to Cap ^t marrett v 24/	2 . 8 . 0
allfo Cap ^t Ebenezer Stedmans acco ^t of fundry ^s pro- vided at various times for the Refresment of the proprietors (when they met)	} 1 . 10 . 0
allfo as thiere Committe allowed Cap ^t Stedman for future trouble and Expences of the proprietors at his house.	
	£9 . 0 . 0

Voted that the moneys Rcied for Land Sold now in the hands of the proprietors treafurer with what he Expects soon to Recive of Mef^s Bradish hastings Gammage & Dixson, amounting £59 . 18 . 9 in the whole, (the charges affor^d being First Deducted) to be Distributed and paid oute by S^d treafurer to the Several proprietors named in the plan of the Last Division of the Commons or to such as Legly Represent them, in proportion to the Number of Rights belonging to them Respectively at five Shillings for Each Right.

[27] Continuation of f^d meeting of octo^r y^e 17. 1771

Allso, that every perfon to whom any payment Shall be made as afor^d, by the treafurer, Shall not only giue him a Receipt therefor, but become Obygated to indemnifie him from all Demands what fo ever, that may here after be made on him the S^d Treafurer his Hears or Succefsors in S^d office for the whole or any part of the money^e by them fo Recev^d

And where as the Peace of Land in S^d Town wereon the Late Schoolhouse Stood & adjacent thereto, Containing abo^t 3½ Square Rods, Surrounded by and Contiguous To the Land of m^r an^r. Bordman on the North, the Land of Samⁿ Danforth Esq^r on the west, the Land of Edm^d

Trobridge Esq^r. on the South, and the Highway on the East, was by the Proprietors Latly Granted (as to the greater part of it) to the Rev^d m^r Nat^l Appelton, and the Privilege of away or Passage from S^d Danforth Land to the Highway aforesaid was Granted to him the S^d Danforth and were as within the bounds aboue menth^d there is a small Nook of Land, of about three Square Rods not Disposed of, lying ajoyning to S^d trobridge Garding Fence and the f^d Danforth hauing purchisid of the f^d appelton his intrist in the Peace of Land First aboue Discribed, is Desfireous of having the property of the Remainder of said Peace of Land, which Peace Excepting only abo^t 252/2 Square feet lying with out the fence [28] and ajoyning to S^d High way is now in Closed wherefore in Consideration of his the S^d Danforth Trouble, travell and time Expended, as well formerly as more Latly in the Service of the S^d Proprietors, and in Full Satisfaction there for

Voted that the S^d proprietors Remaining Right and Propperty in any and every part of f^d peace of Land bounded as first before mentioned and as Difcribed and bounded by the black Lines in the Plan thereof here unto annexed, be and hereby is Granted and Confermed to him the Said Sam^l Danforth To haue and to hold to him his Heairs & Afsigns for Ever

Voted that the Note of hand given to the treafurer by Josier morfe, be not put in Suit, untle the Further order of the proprietors

Voted that unles^s Sam^l Whittemore Jun^r & henry prentice (Cooper) Shall pay or giue Security to pay on Demand, to the treafurer of the proprietors the Sums of money Sett and afsigned by the proprietors Committe for them to pay for the Lands belonging to the proprietors Ajoyning to there Dwelling houfses Some time before the adjurment of this meeting in November next, they then and in Such Cafe the Committe of the proprietors Last Chofen, Do proceed to make Sail of Said Lands at Publick Auction and Cap^t Edw^d Marrett is Desired to aquei [^] them with this Vote

[29]

Continuation

Voted that this meeting be adjurned to munday the Eliventh day

of November Nixt To be held at this Place at five of the Clock
Afternoon

and Said meeting was Ajurned Accordingly
attest Sam^l Whittemore propritors Clerk

Att ameeting of the propprators of y^e common and Undivided
Lands in Cambridge on y^e Eliventh day of November 1771 by adjurn-
ment from the Sevententh Day of october 1771

Voted that this meeting be Defolved
attest Sam^l Whittemore propriators Clerk

The Subscribers (a Standing Committee of y^e proprietors of the
common Lands in Cambridge) do hereby prohibit all perfons (with
out Special Licence obtain^d from the proprietors) from didging Clay
in any other part of the piece of Land in Said Town where the gallows
stood Save at the Northwest corner of Said Land— and that in passng
and Repassng thero Said Land they keep to one path only, as near to
the North of said piece of Land as may be: and M^r Gideon Frost is
desir^d to make this our Refalutian Known from time to time as there
may be occafian

Oct^r y^e 12th 1773

S: Danfourth	} Committee
Sam ^l Whittemore	
Henry Prentice	
Eben ^r Stedman	
Edward Marrett	

[30] ^ide of said Brook between Land of
a small Distance East of the Spot
^y Sewall & Griggs 1 Stone Marked C P

^ods East of Cambridge Road on the North
^wenn land of Solomon Hill, & Tho^s Griggs
a Stone Marked C.B. —

^ut 3 Rods west of [] ^eadow on the north
Griggs Land
^om up the hill

5th a Stone marked C
 Caleb Dana Esq^r's heirs
 6th a Stake and heap o^o \wedge
 N East of a young wall \wedge
 Stones in a heap o^o \wedge
 \wedge town at the Corne \wedge
 Dana's

\wedge ^r of the wall
 one marked B Cor
 Cap^t Coreys pasture
 mark Sone marked

[36] 1771 Oct^r paid by y^e Treafur for y^e propriator The Several
 Sums of money alowed y^e Comittee and Cap^t Stedman for thire
 Serves — and Cap^t Stedman for Entertainment

viz	18 th of oct ^r to cap ^t Edward Marrett L X m . . .	£1: 4: 0
	19 to Cap ^t Ebn ^r Stedman	3: 6: 0
	25 to Dea ⁿ Henry prentice	1: 10: 0

* Pages 31 to 35 are blank.

**Records of the Proprietors of
the Comon Lands**

from 1784 to 1801.



[1] At a Meeting of the Proprietors of the common and undivided lands in the Town of Cambridge, at the Anchor Tavern, kept by Ebenezer Bradish, on the sixth day of June Anno Dom. 1784, held in pursuance of a Warrant issued agreeably to Law, by Thaddeus Mason Esq. Just. peace, dated May 12. 1784.

Cap. Ebenezer Stedman chosen Moderator.

John Foxcroft Esq. Clerk—

Cap^s Ebenezer Stedman, William Winthrop Esq; Deacons Joseph Adams & Aaron Hill; & Cap^s Ephraim Frost were chosen a standing Committee for calling future meetings, & for taking care of the Proprietors interests & concerns.

William Winthrop Esq. chosen Treasurer.

Cap^s Ebenezer Stedman, William Winthrop & John Foxcroft Esq^{rs} were chosen a Committee to ask for & receive of the Administrator of the Estate of the late Deac. Samuel Whittemore deceased, (who was Clerk & Treasurer) the Books, papers & other property belonging to the Proprietors, & having received the same, to deliuer to the Clerk & Treasurer now elected, such of them as belong to their respective Offices.

Voted, That this meeting be adjourned to the fourteenth day [2] of June next, then to meet at this place at three o'Clock, P. M. & was accordingly adjourned.

Attest, John Foxcroft Clerk

At a meeting of the Proprietors June 14. 1784, pursuant to the aboue adjournment.

Cap^t Eben^r Stedman being absent, Deac. Joseph Adams was chosen to officiate as Moderator for this present meeting —

Whereas it has been represented to the Proprietors, that application has been made to the Town of Cambridge, by a Committee of the Court of Sessons for the County of Middlesex, desiring them to grant to said County, a peice of Land of forty six feet square, including & surrounding the land on which the Old Court House stood (which was Thirty feet by Twenty four feet) for the purpose of erecting a building to keep the County records & hold the Probate Courts in; And the Proprietors being desirous to promote and asist such an Undertaking, Do [3] Vote, To give & grant to the Town of Cambridge forever, so much land adjoining to the land on which the Old Court house stood, (which was nearly opposite to where the present Court house stands) as shall be sufficient to make up a peice forty six feet square bounded & measuring as follows, Viz. Beginning at the North west corner & running South forty six feet along the Street in a line parallel with the West side of the land on which the old Court house stood, at the distance of three feet from said side; then turning & running east on a line parallel with the South end of the land on which said Old Court house stood at the distance of Six feet, & measuring forty six feet in length; then turning & running North in a line parallel to the Easterly side of the land on which said Old Court house stood, at the distance of Nineteen feet & measuring forty six feet in length; then turning & running Westerly on a line parallel with the North end of the land on which said Court house stood at the distance of Ten feet, & measuring forty six feet in length to the corner bounds first mentioned; or however otherwise the said lines may front, thò not exactly [4] conforming to the points of Compafs as above expressed — and further,

Voted That Cap^t Ebenezer Stedman, William Winthrop Esq. & Deacon Joseph Adams, be a Committee in the name & behalf of the Proprietors to execute a sufficient Instrument to quitclaim the Proprietors right, to the Town of Cambridge, of the above granted land forever. —

Upon the application of Robert Twadwell to the Proprietors to grant him a peice of land for erecting a building near the causeway —

Voted That Deac. Aaron Hill & William Winthrop Esq. be a Committee to consider the matter & report at the next meeting —

Voted. That Deacons Aaron Hill & Joseph Adams with John Foxcroft Esq. be a Committee to view the Gallows lot (so called) & report what rent Deacon Gideon Frost shall pay annually therefor for eleven years back, and whether it will be expedient to sell it, & if so for what sum.

Voted. That the Treasurer be directed to pay the expences of the house at this meeting

Voted That Deac. Aaron Hill, Samuel Whittemore jun^r [5] Deac. Gideon Frost, Deac. Joseph Adams & Cap^t Benj^t Lock be a Committee to enquire what lands belong to the Proprietors & what encroachments have been made, & who are the Tenants

Voted, That this meeting be adjourned to the first Monday in September next, & it was accordingly adjourned

Attest. John Foxcroft Clerk

At a meeting of the Proprietors of the Common Land, on the first Monday in September, A.D. 1784 pursuant to adjournment from June 14. last,

Cap^t Ebenezer Stedman, Moderator.

The Committee appointed to report what Deac. Gideon Frost should pay for the annual rent of the Gallows Lot; now reported, That he ought to pay the sum of Twenty shillings ^Ƴ annum, for eleven years past, to be computed from 1st June 1773, & the Treasurer is ordered to settle with said Frost at that rate — & they further reported, that it is inexpedient to sell said Gallows lot, at present; which report was accepted.

Voted, That William Winthrop Esq. Cap. Eben^t Stedman & John Foxcroft Esq. be a Committee to confer with Deacon [6] Gid. Frost or others, what rent may be had for said gallows lot, & to let it for the most they can obtain.

Voted. To accept the Report of the Committee on the application of Robert Twadell made at last meeting; which report is, "That it would by no means be expedient to grant his request"

Upon the application of William Colson to purchase a small peice of land near the School house on the Common; it was

Voted That Francis Dana & William Winthrop Esq^m with Deac. Aaron Hill be a Committee to view the same & report at next meeting

Upon the motion of Francis Dana Esq respecting an ateration in the running the line between Judge Trowbridge's house lot, & the late Deac. Samuel Whittemore's Barn lot,— It was

Voted. That Cap. Eben^r Stedman, William Winthrop Esq. & Deac. Aaron Hill, be a Committee to consider said Dana's proposal, & report at next meeting.

Voted That this meeting be adjourned to the 20. of October next, at 3 ° Clock P.M. & it was accordingly adjourned.

Attest, John Foxcroft Clerk

[7] At a meeting of the Proprietors of the Common lands on Monday the 20. october 1784, by adjournment from 1st Monday in September last—

Capt^r Eben^r Stedman, Moderator, —

The Committee appointed to consider of the proposal respecting an Alteration in the way by Judge Trowbridge's house lot, and the late Deac. Samuel Whittemore's lot, report, That it will not be expedient to make any alteration in said line at present— Voted, That the report be accepted —

Voted, That the Treasurer be directed to pay the Tavern expences for this meeting—

Voted, That this meeting be adjourned to the last Monday in November next, (being the 29. day) at 3 ° Clock P. M. & it was accordingly adjourned. —

Att^r John Foxcroft Clerk

At a meeting of the Proprietors of the Common lands on Monday the 29. of November A. D. 1784. by adjournment from the 20. of October last

Voted, That Cap^r Ephraim Frost be one of the Committee, in the room of Cap^r Benjamin Lock,

Voted,

[8] Voted, That this Meeting be adjourned to the first Tuesday in April next, at 3 ° Clock P. M. & it was accordingly adjourned.

Att^t: John Foxcroft Clerk

At a meeting of the Proprietors of the Common land, on the first Tuesday in April A. D. 1785; by adjournment from 29. November 1784.

John Foxcroft Esq. Moderator.

Voted. That William Winthrop Esq. Deac^t: Aaron Hill & Joseph Adams, be a Committee to confer with the Selectmen, upon the subject of any incroachment upon the Common or Training field; and if the Selectmen cannot convince the Committee, that the Town has not forfeited their right to said Common, agreeably to the meaning of a Vote of the Proprietors granting said Common, that then the said Committee be authorized to let or lease such part of said Common, as they with the Committee of the General Court, shall judge necessary for the accomodation of the Publick Store houses now standing on said Common.

Voted.

[9] Voted. That William Winthrop Esq. Deac^t: Aaron Hill & Joseph Adams, be a Committee to lease the Gallows lot, or any other lands belonging to the Proprietors, upon the best terms they can.

Voted, That the Treasurer be desired to pay the Tavern Expences of this meeting

Attest, John Foxcroft Clerk

[10] At a Meeting of the Proprietors of the Common & Undivided lands in the Town of Cambridge, held at the Anchor Tavern, kept by Israel Porter, on Tuesday the 27. day of January A. D. 1801. by virtue of a Warrant ifsued by Abraham Biglow Esq. a Just. of the peace for the County of Middlesex, in consequence of the petition of a number of said Proprietors. N. B. The original petition & Warrant are on file with the Clerk, & a printed copy thereof is pasted on the inside of the cover of this Book.

[Said printed paper is as follows]

To Abraham Biglow, of Cambridge, in the county of Middlesex, Esq. one of the Justices of the Peace, within and for said county,

Respectfully Shew —

The subscribers, Proprietors of the Common and Undivided Lands in Cambridge aforesaid, that in their opinion it has become necessary that a Meeting of said proprietors should be called and held for the following purposes, viz.

1st. To choose a Moderator, a Clerk, a Treasurer, and other proper officers.

2d. To choose a Standing Committee to take care of the Interests of said Proprietors, and in general to superintend and manage the affairs of the Propriety.

3d. To determine what measures may be expedient to be taken for the prevention or removal of any incroachments upon the lands of the Propriety; or touching any trespasses committed thereon.

4th. To see if the Proprietors will enclose and lease out, or otherwise dispose of any of their common lands.

5th. To order and agree in what manner Meetings of the Proprietors shall be called in future.

Wherefore the subscribers pray a Warrant may be issued agreeably to law, to call a Meeting of said Proprietors, to be held at the Dwelling house of Israel Porter, innholder, in Cambridge aforesaid, on the Twenty seventh day of January, A. D. 1801, at 3 o'clock in the afternoon.

Francis Dana,

William Winthrop,

Thomas Warland,

John Foxcroft,

Eben'r. Stedman,

Joseph S. Read.

Middlesex, ff.

To John Foxcroft, of Cambridge, in said county, Esq. Clerk of the Proprietors of the Common and Undivided Lands, in said Cambridge, and one of the Proprietors thereof.

In pursuance to the foregoing application to me the subscriber, one of the Justices of the Peace, within and for said county of Middlesex, and of the laws in such cases made and provided — You are hereby authorized and required to warn and notify the Proprietors aforesaid,

to meet at the time and place, and for the purposes expressed in the said application: In doing which, you are to cause copies thereof, and of this Warrant, and also of your Notification of such proposed Meeting of the said Proprietors, to be published in such public newspaper or newspapers, and also to be posted up in such town or places as the law directs.

Given under my hand and seal, at Cambridge aforesaid, this 6th day of January, Anno Domini, 1801.

Abraham Biglow, Jus. Pac.

To the Proprietors of the Common and Undivided Lands, in Cambridge, in the county of Middlesex —

In pursuance of the application aforementioned, and of the Warrant thereon to me directed — You are hereby notified to meet at the time and place, and for the purposes therein expressed

John Foxcroft, Pro's Clerk.

Cambridge, Jan : 6, 1801.

William Winthrop Esq. chosen Moderator.

William Winthrop Esq. chosen Clerk & Treasurer —

William Winthrop Esq. Aaron Hill Esq. & Deac. John Adams, were chosen the standing Committee, to take care of the interests of the Proprietors, & to Superintend & manage their affairs —

Voted. That the 3^d Article be referred to the Standing Committee to report thereon, as soon as may be —

Voted. That the 4th Article be referred to the same Committee, to report what lands belong to the proprietors, & where they are situate, & what they will probably rent for; to report as soon as may be.

[11] Voted. That the standing Committee herein before appointed, be authorized & empowered to call future meetings of the Proprietors when they shall think it necessary that a meeting should be holden. And the said Committee shall be obliged to call a meeting, when requested to do it, by five or more of the Proprietors, signified in writing.

Which meeting is to be called by a notification signed by Said Committee, or a major part of them, & posted on the Meeting house in each parish, four days (at least) before the time appointed for holding said meeting—

Voted. That the Treasurer be desired to pay Samuel Bartlett Esq. his Acc^t for writing three copies of the petition & warrant for calling this meeting

Voted. That the Treasurer discharge the Tavern expences for this meeting

Voted. That this meeting, when adjourned, be adjourned to the 5th day of March next, then to meet at this place.

Voted. That this Meeting be now adjourned, & it was adjourned accordingly

Attest, W^m Winthrop Clerk

[12] At a meeting of the Proprietors of the Common lands, on March 5. A. D. 1801. held by adjournment from January 27. last

William Winthrop Esq. Moderator

There being but a small number of the Proprietors present, & the Committees appointed at the last meeting, not being ready to report; it was

Voted. That this meeting be further adjourned to the 13. inst, to 4 o'Clock P. M. at it was accordingly.

Attest W^m Winthrop Clerk

At a meeting of the Proprietors of the Common Lands, on March 13. A. D. 1801. by adjournment from March 5. last

William Winthrop Esq. Moderator.

The weather being unfavorable for travelling, but few of the Proprietors attended; therefore

Voted. That this meeting be further adjourned to the 2^d Monday in April next, then to meet at this place, at 5. o'Clock P. M. & it was accordingly adjourned.

Attest, W^m Winthrop Clerk

[13] At a meeting of the Proprietors of the Common lands on Monday the 13. of April, by adjournment from March 13. 1801.

William Winthrop Esq. Moderator

The Committees appointed at a former meeting not being prepared to make their report; it was

Voted. That this meeting be further adjourned to Monday the 8. day of June next, then to meet at this place at 5 ° Clock P. M. & that the Treasurer be directed to pay the Expence of the house at this meeting; being 5/3 & it was accordingly adjourned

Attest W^m Winthrop Clerk

At a meeting of the Proprietors of the Common Lands on June 8. A. D. 1801. by adjournment from March 13. last. William Winthrop Esq. Moderator.

Voted. That the Treasurer be directed to pay the expences of this meeting being 1/6.

Voted. That this meeting be adjourned to the 15th inst. at 6 °Clock P. M. then to meet at this place & it was accordingly adjourned. —

Attest, W^m Winthrop Clerk

[14] At a meeting of the Proprietors of the Common lands on Monday the 15th day of June A. D. 1801. by adjournment from June 8. —

William Winthrop Esq. Moderator.

Voted. That the Treasurer pay the expence of this meeting, being 1/6

Voted, That this meeting be further adjourned to the last Monday of this Month of June (being the 27. day) to 6 °Clock, P. M. then to meet at this place, & is accordingly adjourned

Attest, W^m Winthrop Clerk

At a meeting of the Proprietors of the Common lands on Monday the 27. day of June A. D. 1801. by adjournment from June 15. A. D 1801

Voted, That this meeting be further adjourned to the last Monday in August next, (being the 31. day) then to meet at 6 o'clock, P. M. & it was accordingly adjourned

Attest, W^m Winthrop Clerk

[15] On Monday the 31. day of August 1801. the Clerk (who is the same person as the Moderator) attended at the place & time adjourned to, but no other Proprietor appeared; After waiting a considerable time alone he went off, considering the Meeting dissolved

Attest, W^m Winthrop Clerk.

The standing Committee of the Proprietors of the Common lands in Cambridge, chosen January 27. 1801. at a legal meeting held at the Anchor Tavern on that day, namely William Winthrop & Aaron Hill Esquires & Deac. John Adams; have & do hereby lease to Caleb Gannet & others, a Committee of the Proprietors of the Market House in said town; a certain peice of Common land situate between the Meeting house, & Court & town house, & is the same land on which the Old Court House formerly stood; to hold the same for the term of Five Years from the first day of April, Anno Dom. 1813. to the said Proprietors of the Market house, they complying with the terms and con-

[16] conditions expressed in the lease of said land, which is dated on said April 1. 1813. & is duly executed by the majority of said Standing Committee, namely William Winthrop & Aaron Hill, & is placed on the files of the Proprietors of said Common lands

This Entry was made by

W^m Winthrop Prop. Clerk

At a meeting of the Standing Committee of the Proprietors of the Common lands in Cambridge (chosen January 27. 1801) present, William Winthrop Esq. & Deac. John Adams, this 19th day of September A. D. 1816, Said Comtee executed a lease of the land under the Market House dated the Ninth instant, for the term of Seventeen years to be computed from the first day of April last past; which lease runs to Samuel Bartlett & 4 others, a Committee of the

Proprietors of the Market house; & was granted to them in consequence of their application in behalf of said proprietors requesting that the time of their former Lease, which was for 5 years from April 1. 1813, may be extended or prolonged, with a view to dig & stone a Cellar under said Market House.

The Committee of the Common Lands having on April 27. last considered said application, & being satisfied, that a Celler under the building will make it more extensively usefull, agreed to the proposal of prolonging the time & extended it for 17 years upon certain conditions Exprestd in said lease, which is filed with the proprietors papers. Said lease will expire on the last day of March A. D. 1833

This entry was made by

W^m Winthrop Prop^s Clerk

[18] At a meeting of the Proprietors of the Common and undivided lands in Cambridge held at Porters Tavern March 15th 1825 in pursuance of legal authority under a warrant from William J. Whipple Esq

Eliab W. Metcalf Esq was chosen Moderator

Timothy L. Jennison was chosen Clerk Pro Tempore and duly sworn by Aaron Hill Esq

A Committee of three were appointed Viz E. W. Metcalf Levi Farwell & Dea James Munroe to ask for and receive from the legal Representatives of William Winthrop Esq deceased the late clerk & treasurer all the books & Papers belonging to this Propriety

Voted to postpone the election of the Other Officers of this Propriety to the Adjournment

[19] of this meeting

Voted to Adjourn this meeting to the 2^d tuesday of June next to this same place at 4 O clock P. M. and that the Clerk be directed to cause written notice of said Adjournment to be seasonably given to the proprietors

Atteft Tim^o L. Jennison Clerk Pro tempore

At the Adjournment of the Abovementioned meeting June 14th 1825 at the Anchor Tavern Deacon Levi Farwell was chosen as Clerk of

the Proprietors by ballot and was duly sworn by the Moderator Col Metcalf

Attest Tim^o L. Jennison Clerk P T

Proceeded to the Choice of Treasurer by ballot and Levi Farwell was duly Chosen

Voted that the further choice of Officers be postponed to the adjournment of this meeting

Voted that Hon Aaron Hill Levi Farwell & [20] Torrey Hancock be a committee for the purpose of effecting a settlement with the Executors of the late Treasurer and transferring the Books Papers & other effects to the present Treasurer

Voted That Jacob Wyeth Dr. T L Jennison and Torrey Hancock be a Committee for the purpose of ascertaining what lands there are now belonging to the Propriety with instructions to endeavour to ascertain who Proprietors now living in Cambridge.

Voted that this meeting be adjourned to Wednesday the 29th instant at 7 O'clock P M at this place

Adjourned

Attest Levi Farwell

Prop clerk

[21] Cambridge June 29th 1825

The Proprietors met according to Adjournment and

Voted that this meeting be further Adjourned to Wednesday the seventh day of Sept next at 7 O'clock P. M.

Adjourned

Attest Levi Farwell Prop Clk

Cambridge Sept 7th 1825. Proprietors met Agreeable to adjournments at the Anchor Tavern

Voted that the Report of the Committee this day made relating to the situation of Common lands be Accepted and placed on the files of the Propriety

Voted that this meeting be further adjourned to Wednesday October 5th 1825 at 7 O'clock P. M. and the meeting was Adjourned

Attest Levi Farwell Prop Clk

[22] Cambridge October 5th 1825 The Proprietors met agreeable to adjournment from Sept 7 — at the Anchor Tavern

Voted That Levi Farwell & Doct Tim^o L Jennison be a Committee to apply to council learned in the law for a written Opinion of the steps necessary to be taken by the proprietors in making sale of any or every part of their Lands yet undisposed of — preparatory to winding up the concerns of said proprietors

Voted that this meeting be further adjourned to the second day of November next at ½ passed six O'clock P M to meet at this place and the meeting was Accordingly Adjourned.

Attest Levi Farwell Prop Clk

[23] Cambridge Nov 2^d 1825 The Proprietors met agreeable to Adjournment from Oct 5. 1825

Voted that this meeting be further adjourned to December 7th at Six O'clock P M at the Anchor Tavern

Accordingly Adjourned

Attest Levi Farwell Prop Clk

Cambridge Dec 7th 1825 The Proprietors Met according to Adjournment

Voted that we now proceed to fill the vacancies that have Occured in the Standing Committee by the Decease of Hon W^m Winthrop and Dea John Adams, and Doct Timothy L. Jennison & John Cook were chosen

Voted that the Standing Committee be authorised and empowered and they are hereby authorised and empowered to sell either at public or private sale, all or any part of the Common lands

now
[24] now belonging to this propriety within the present limits of the town of Cambridge and to execute conveyances of the same paying the proceeds of all such sales into the treasury

Voted that the standing committee be authorised to cause a Survey to be taken and plans made and returned to the Clerk of this propriety as soon as conveniently may be of all the above mentioned lands

Voted to Grant to the inhabitants of West-Cambridge all the land within that town which belonged to the proprietors of Cambridge

before the separations of the two towns provided that before the first day of April next they shall authorise their town Treasurer to guaranty this propriety against the Claims of the legal representatives of the proprietors who originally lived or now [25] live within the limits of West Cambridge or Lexington for any Lands or money the proceeds of Land in the present limits of Cambridge which may hereafter be sold by said propriety or for any Other estate to them belonging

Voted that the Town Clerk of WestCambridge be furnished with an Authentic copy of the names of all the original proprietors of Cambridge

Voted that this meeting be adjourned to the first Wednesday of April next to meet at this place at seven Oclock P. M.

Accordingly Adjourned

Attest Levi Farwell Prop Clk

[26] Cambridge April 5th 1826 The Proprietors met agreeable to adjournment and no particular business coming before them it was

Voted that the meeting be further adjourned to Wednesday the tenth day of May next at seven o clock at the anchor Tavern

Attest Levi Farwell Prop Clk

Cambridge May 10th 1826

The Proprietors met according to adjournment Levi Farwell the Clerk being Absent Doct Tim^o L Jennison was chosen Clerk Pro Tempore and the meeting was adjourned to Wednesday June 14th 1826 at 7 o clock P. M at this place

Attest T L Jennison Clk Pro tem

Recorded by Levi Farwell Prop Clk

[27] Cambridge June 14th 1826 The Proprietors met agreeable to adjournment The moderator Col E W Metcalf being absent Docte Timothy L Jennison was chosen Moderator Pro Tempore and no particular business being brought before the meeting it was

Voted that this meeting be further adjourned to Tuesday July 18th at 7 Oclock P M at the anchor tavern

Accordingly Adjourned

Attest Levi Farwell Prop Clk

Cambridge July 18th 1826 The Proprietors met according to adjournment the Moderator being Absent Doct. T L Jennison was chosen Moderator Pro Tempore and the meeting was further adjourned to Tuesday August 15th 1826 at the Anchor Tavern

Atteft Levi Farwell Prop Clk

[28] At a Meeting of the Proprietors of the common and undivided lands in Cambridge at Porters tavern by adjournment from July 18 to this 15 day of august 1826 Levi Farwell Esq the Clerk being absent Timothy L Jennison was chosen Clerk Pro tempore

It was then voted that this meeting be further adjourned to saturday next, following the first monday of September next to this same place at 7 o clock afternoon

Atteft Tim^o L Jennison Clerk P. T.

Recorded by Levi Farwell Prop Clk

Cambridge Sept 9th 1826 The Proprietors met at the Anchor Tavern the Meeting being thin it was adjourned to Tuesday evening 26th instant, at 7 Oclock to meet at this place

Atteft Levi Farwell Prop Clk

[29] Cambridge Sept 26th 1826 The Proprietors met agreeable to adjournment and it was

Voted that when this meeting be adjourned it be to meet at this place to wit at the Anchor Tavern on the first Wednesday in Jan^y A D. 1827 at Six Oclock P. M.

Voted that the following Notice be published in the Columbian Centinel a Newspaper printed in Boston once a week for three Months the the last publication to previous to the Adjournment of this meeting Viz

Notice

The Proprietors of the Common and undivided lands in the town of Cambridge having recently disposed of the few remaining pieces of their lands the proceeds of which will be

soon

[30] soon converted into money all persons claiming any share thereof as heirs grantees or representatives of any Original Proprietor are requested to produce to the subscriber a written statement of their respective claims with satisfactory evidence thereof on or before the first day of Jan^r A D. 1827 in order that a final division of said fund may be made

Cambridge Sept 26th 1826

Levi Farwell Treasurer of Said Proprietors

Voted that Dr T L Jennison be a Committee to examine the Registry of deeds with view to ascertain who of the original Proprietors have conveyed their right to Others

Voted that this meeting be adjourned and it was accordingly Adjourned

Attest Levi Farwell Prop Clk

[31] Cambridge Jan^r 3^d 1827 The Proprietors met at the Anchor Tavern agreeable to adjournment and no business being brought before the meeting it was

Voted that this Meeting be adjourned to the second monday in June next at 7 O'clock P M. to meet at this place and the meeting was accordingly adjourned

Attest Levi Farwell Prop Clk

Cambridge June 11th 1827 The Proprietors met agreeable to adjournment and it was

Voted that this meeting be further adjourned to Tuesday the 19th instant at 7 O'clock at the Anchor Tavern

Attest Levi Farwell Prop Clk

[32] Cambridge June 19th 1827

Proprietors of Common & undivided Lands in Cambridge hollen at the Anchor Tavern June 19th 1827 Allowed Dr Jennisons Bill for Services — \$25.83

Voted that Dr Timothy L. Jennison and Mr Torrey Hancock be a Committee for the purpose of ascertaining from the records of the Proprietors who were proprietors at the latest date at which they can be ascertained and to declare a deident on the shares of the money now in the Treasury To examine and determine on the Claims that have been presented and to report to the Proprietors at a future meeting Adjourned to Tuesday August 21st 1827 at 7 O'clock P M —

Attest Levi Farwell Prop Clk

[33] Proprietors Meeting August 21 — 1827

The Clerk of the Proprietors being absent Timothy L Jennison was Chosen Pro Tempore

Voted that the Treasurer be requested and directed to take effectual measures to Collect any ballance due from W^m Frost and Others to the Proprietors

Voted to Adjourn this meeting to Tuesday the 18th of Sept next to met at this place at seven O'clock

Attest T L Jenison Clk P. T.

recorded by Levi Farwell Prop Clk

Cambridge Sept 18th 1827 The Proprietors met according to adjournment when the Committee appointed June 19th 1827 made the following Report Vis

The Committee of the Proprietors of the Common and undivided lands in this town appointed June 19th 1827 for the purpose of ascertaining [34] Ascertainig from their Records who were proprietors at the latest date at which they can be ascertained have attended to that service and report as follows Vis that at a regular meeting of said Proprietors April 17th 1724 by adjournment from the third of March preceeding there was a division of the Common lands made among them agreeably to the rights of the Proprietors at their division A. D. 1665 and the following is a true list of them taken from said records with the number of Cow Commons or rights affixed to each name as originally recorded and also the names of such as by decent or purchase subsequently became Owners.

[35]

Proprietors	Rights	Rights	Claimants whose rights have been allowed at a Proprietors Meeting 1827
	1724	1827	
Belcher Jona	7	7	Doct T L Jennison
Barrett Will ^m	$\frac{1}{2}$	$\frac{1}{2}$	heirs of Tho ^s Barrett
Boardman Aaron		3	Prop of Market House & L Farwell
" Moses		3	Doct T L Jannison
" Andrew		3	Estate of W ^m Winthrop
Cook Joseph		3	John Cook
Colledge Harvard	3	3	Harvard Colledge
Danforth	10	10	Doct Danforth Boston
Frost Eph heirs	2	2	heirs of Gideon Frost
Fessenden Nich ^s	3	3	Elisabeth Hicks & M ^{rs} Flagg
Foxcroft Francis		4	$\frac{1}{2}$ to Proprietors of Market house in Cambridge & $\frac{1}{2}$ to the heirs of Francis Foxcroft deceased under the will of John Foxcroft
Gove Jon ^s	3	$2\frac{1}{2}$	Tho ^s & Nath ^l Goddard
		44	

[36] Amt Brot forw^d

	—	44	
Hancock Nath ^l	1	3	Mary Hancock
Kidder Sam ^l —		2	Market house Proprietors
Marrett Edward } " Amos }		4	Rev Sam ^l Sewall
Prentice Nath ^l } " Stephen }		2	M ^{rs} Lydia Fillebrown
" Solomon		2	Tho ^s Goddard
Parker Josiah		2	Tho ^s Warland & Nancy Moore
Stedman John		3	Col E W Metcalf
Stimsons heirs		2	heirs of Ja ^s Frost
Wyeth Jon ^s		2	Tho ^s Goddard by his wife
" John		2	Joseph Miller
Watson John		2	belongs to the heirs of Abraham Isaac & Jacob Watson
Warland Owen		1	Nancy Moore

[37] Voted that the foregoing report be Accepted
 Voted that this meeting be adjourned to Tuesday Oct 2^d 1827 to be holden at this place

Attest Levi Farwell Clk.

It appears by the records of the Proprietors that the whole number of Proprietors was One Hundred and thirty one. The number who drew shares in 1724 amounted to Seventy two In making up the foregoing result the Proprietors have had particular reference to the proceedings of the Proprietors at a meeting held A D. 1771 Oct 17, when they Voted to divide £59- 18 . 9 among themselves at five Shillings for each Share

[38] Cambridge Oct 2^d 1827 The Proprietors met agreeable to adjournment The following bills were presented and allowed and the Treasurer directed to pay them Viz

Col E W Metcalf	\$10 —
Doct T L Jennison	10 —
Levi Farwell	25
Israel Porter	1 91
Torrey Hancock	6
	<hr/>
	\$52 91

Voted that this meeting be adjourned to meet at the Counting room of the Clerk Levi Farwell on Tuesday the 16th inst at 7 Oclock P M.

Attest Levi Farwell Prop Clk

[39] Cambridge Oct 16th 1827 The Proprietors met agreeable to adjournment at the counting room of the Clerk

Voted that the Treasurer be and he hereby is authorised and directed to pay the sum of five dollars & fifty cents upon each right as allowed and recorded at a meeting holden Sept. 18th 1827

Voted that this meeting be adjourned to meet at this place on Tuesday Dec 25 — 1827 at 7 Oclock P M —

Attest Levi Farwell Prop Clk

Cambridge Dec 25th 1827 At a meeting of the Proprietors of the Common & undivided lands in Cambridge holden Dec 25 1827 at Levi Farwell's counting room the Clerk being Absent Dr Timothy L Jennison was Chosen Clerk Pro Tem

[40] Voted to adjourn this meeting to the first Tuesday in April next at 8 O'clock P. M. at this place

Signd Tim^o L Jennison Clk

Pro tempore —

Recorded by Levi Farwell Prop Clk

Cambridge April 1st 1828 Proprietors met according to adjournment and no particular business coming before the meeting it was adjourned to thursday July 17th 1828 at 8 o'clock P. M. at the Clerks Counting room

Atteft Levi Farwell Clk

[41] Cambridge July 17th 1828 The Proprietors of Common Lands met agreeable to adjournment and no particular business being brought before the Meeting it was further adjourned to Thursday the second day of October next at 8 O'clock P M. to meet at the counting room of the Clerk

Atteft Levi Farwell Prop Clk

Cambridge October 2^d 1828 The Proprietors met according to adjournment and the meeting was further adjourned to Thursday the eighth day of Jan^y next at 7 O'clock P M at this place —

Atteft Levi Farwell Prop Clk

[42] Cambridge, Jan^y 8th 1829 The meeting of the Proprietors of Common lands which was adjourned to this evening is further Adjourned to Thursday 22^d instant at 7 O'clock P. M. at the counting room of the Treasurer

Atteft Levi Farwell Prop Clk

Cambridge Jan^r 22^d 1829 The Meeting of the Proprietors of Common Lands which was Adjourned to this evening was further adjourned to Thursday Feb^r 19 — 1829 at the counting room of the Clerk at 7 oclock P. M.

Atteft — Levi Farwell Prop Clerk

[43] Cambridge Feb^r 19th 1829 Proprietors met agreeable to adjournment and the meeting was further adjourned to Thursday March 26. 1829 at 7 Oclock P M at the Counting Room of the Clerk

Atteft Levi Farwell Clk

No meeting was holden in pursuance of the Above Adjournment

Atteft Levi Farwell

Prop Clk


.

.

.



Index of Names.



Index of Names.

- ABBET, George, 277.
Abbot, Daniel, 60.
Abott, Daniel, 27.
Adams, Deacon John, 377, 380, 383.
—, Deacon Joseph, 371, 372, 373, 375.
—, Jeremy, 26.
—, John, 140, 143, 162, 164, 174, 197, 326, 327.
—, Joseph, 167, 173, 198.
—, Joseph, Jr., 323.
—, William, 44, 323, 324, 326.
Addams, George, 215.
—, Henry, 125.
—, John, 124, 148, 238, 253, 286.
—, Joseph, 275, 276, 279, 296, 302.
—, Thomas, 51.
Allen, Mathew, 25.
Æmsden, Jacob, 205, 207.
Amsdell, Jacob, 152.
Amsden, Jacob, 208.
Andrew, Daniel, 145.
—, Mr., 141.
—, Mr. Samuel, 172, 191.
—, Samuel, 246.
—, Samuel, Sr., 165.
—, Thomas, 183, 194, 246, 256, 342.
Andrews, Mr., 255.
—, Samuel, 164, 166.
Andrewes, Mr. Will, 41.
—, Samuel, 146.
—, Thomas, 148, 160, 210.
—, Thomas, Heirs of, 311.
Andrews, Mr., 148.
—, Thomas, 152.
Anger, Edmond or Edmund, 40, 50, 70, 87, 123, 331.
Angier, Edmond or Edmund, 130, 148, 149, 153, 163, 304, 306.
—, Ed., 337, 339.
—, Mr., 340, 342.
—, Mr. Edm., 143, 177, 191.
—, Samuel, 237, 251.
Appelton, Mr. Nathaniel, 363, 364.
Appleton, Mr., 363, 364.
—, Mr. Nathaniel, 363.
—, Rev. Mr. Nathaniel, 363.
Apthorp, Mr. East, 354, 355.
Arnould, John, 28.
Arrington, Abigaile, 129.
Austen, Jonas, 59.
BAKER, Goodman, 340.
Bambrig, Guy, 33.
Banbricke, Guy, 128.
—, Justin, 146.
—, Widow, 140.
Banbridge, Guy, 55, 335.
Banbrige, Guy or Guye, 96, 107.
Banbrooke, Gie, 333.
Bancroft, Roger, 104, 128, 131, 137, 154.
Bandbrike, Guy, 70.
Bankcrafte, Roger, 70.
Barnard, John, 34, 55.
Barratt, William, 143.
Barrett, Thomas, heirs, 388.
—, William, 146, 175, 189, 246, 256, 388.
Barrit, William, 151, 307.
Barritt, William, 163, 342.
Bartlett, Joseph, 208.
Beal, Brother, 337, 339.
—, Thomas, 338.

- Beale, Brother, 337, 338.
 —, Thomas, 16, 50, 63, 102, 127, 154,
 330, 332.
 —, Widow, 142, 147.
 Beemus, Joseph, 224.
 Beetlestone, William, 63.
 Beets, John, 70, 331.
 Belcher, Andrew, 144, 145, 161, 178, 186,
 244.
 —, Capt., 258.
 —, Capt. Andrew, 247.
 —, Jonathan, Esq., 299, 305, 388.
 Benbrike, George, 331.
 Benjamin, John, 10, 35, 36, 51, 114.
 Benjamin, Mrs., 337.
 Benjamin, Mrs., 339.
 Besbidge, Thomas, 54.
 Betts, John, 108, 126, 132, 136, 336, 337, 339.
 Biglow, Abraham, 375, 376, 377.
 Bittleston, Elisabeth, 100.
 Bittlestone, Elisabeth, 127.
 Bloged, Thomas, 331.
 Bloget, Susan, 100.
 —, Widow, 338.
 Blogett, Susan, 130.
 Blogget, Thomas, 48, 59, 61.
 Bloggitt, Thomas, 333.
 Blomfield, William, 59.
 Blores, Piam, 165.
 Blower, Mr., 259.
 —, Piam, 245.
 Blowers, Pyam, 181, 197.
 Boadman, Andrew, 158.
 Boedman, Andrew, 162.
 —, Aron, 342.
 —, Arron, 162.
 —, William, 160.
 Boeman, Francis, 163.
 Bond, Jonas, 218, 219.
 Bonner, Capt., 247.
 —, John, 250.
 Bordman, Aaron, 167, 170, 175, 192, 196,
 240, 388.
 —, Andrew or Androw, 156, 213, 236,
 240, 251, 261, 264, 290, 291, 294, 301,
 313, 318, 359, 388.
 Bordman, Andrew, Esq., 351, 352, 357,
 364.
 —, Capt., 279, 282, 304, 308, 316.
 —, Mr. Andrew, 360.
 —, Moses or Mosses, 217, 221, 224, 226,
 227, 228, 237, 239, 242, 260, 268, 273,
 274, 275, 277, 278, 279, 280, 283, 284,
 285, 289, 300, 301, 304, 318, 348, 349,
 350, 351, 388.
 —, Capt. Moses, 279, 301, 316, 319, 320.
 —, Widow, 180, 196.
 —, William, 142, 147.
 Boseworth, Jonathan, 30.
 Boutell, John, 132, 335.
 Bower, Jonathan, 154.
 Bowers, Jerath, 141, 146.
 Bowman, Deacon, 279, 314, 315.
 —, Francis, 203, 215, 219, 220, 222, 230,
 231, 234, 264, 267, 269, 270, 271, 272.
 —, Joseph, 271, 272.
 —, Samuel, 278, 281, 290, 291, 296, 297,
 299, 317, 320.
 —, Deacon Samuel, 313, 320.
 Bowtell, John, 143, 145.
 —, Widow, 164, 184, 191, 343.
 Bradish, Ebenezer, 356, 364, 365, 371.
 —, John, 287, 288, 289, 298, 315, 318, 319.
 —, Joseph, 163.
 —, Robert, 15, 153, 331.
 Bradishe, Robert, 333.
 Bradstret, Symon, 29.
 Brattle, William, Esq., 349, 350, 352.
 Brattle, William, 326.
 —, Hon. William, Esq., 324.
 Bredsha, Humph., 142, 147.
 Bregd, John, 153.
 —, Mathew, 156.
 Breskoe, John, 115.
 Bridg, John, 10.
 Bridge, Deacon, 144.
 —, John, 15, 41, 55, 60, 65, 85, 116, 117,
 118, 131, 134, 147, 337, 338, 339.
 —, Mathew or Matthew, 142, 145, 148,
 160, 219, 220, 230, 231, 235, 236.
 Bridgham, Thomas, 332, 338.
 Brigham, Sabastean, 59.

- Brigham, Thomas, 64, 100, 127, 134, 138, 154, 337.
 Brighame, Sebastiane, 65.
 Broadish, Widow, 141.
 Brodish, Robert, 91, 145, 337, 338.
 Brown, Robert, 162, 179, 196, 342.
 —, Thomas, 343.
 —, Thomas, Jr., 164.
 Browne, John, 141.
 —, Richard, 119.
 —, Robert, 141, 146, 149.
 —, Thomas, 146.
 Bruer, John, 127.
 Buck, Roger, 162, 176, 194.
 —, Samuel, 175, 198, 247, 253; heirs of, 310.
 —, William, 122.
 Bucke, Roger, 142, 145, 342.
 —, Samuel, 160.
 —, William, 62, 112, 120, 128, 331, 335, 336.
 Bull, Elisha, 238, 256, 309.
 —, Samuel, 179, 202, 206, 244, 258, 273, 275, 276, 302.
 —, William, 142, 146, 161; heirs of, 177, 187.
 Bunker, John, 212, 261.
 —, John, Jr., 280.
 Bush, Goodman, 144.
 —, Randolph, 115.
 —, Reingold, 145.
 —, Renould, 136.
 Butterfield, Jonathan, 223, 232, 233, 263, 270, 271, 273, 287, 320.
 —, Jonathan, Jr., 280.
 —, Samuel, 327, 328.
 Buttler, Richard, 11.
 —, William, 11.
- CAINE, Christopher, 69, 331.
 Cane, Christopher, 51, 61, 109, 129.
 —, Jonathan, 163, 176, 198.
 —, Widow, 141, 148, 248, 255.
 Carly, William, 165.
 Cayne, Christopher, 69.
- Chamne, Daniel, 162, 297.
 —, Samuel, 162.
 Champne, Elder, 153.
 —, Samuel, 155.
 Champnes, Richard, 57, 59.
 —, Mr. Richard, 66.
 Champney, Daniel, 297.
 —, Elder, 143.
 —, Richard, 47.
 Champnies, John, 57, 331.
 —, Richard, 47, 57, 65.
 Champnis, Richard, 41, 336.
 —, Mr. Richard, 149.
 Champny, Richard, 118.
 Champnye, Elder, 333.
 —, Mr. Richard, 147.
 Champnyes, Richard, 78, 117.
 Chauncey, Mr. Charles, 146.
 Chauncy, Mr. Charles, 144.
 Cheauer, Daniel, 149, 156.
 Cheavers, Daniel, 141, 145.
 Cheeuers, Daniel, 164, 343.
 Cheever, Daniel, 239, 254.
 Chenny, Thomas, 162.
 Cheny, Thomas, 145.
 Chesholm, Thomas, 339.
 Chesholme, Thomas, 43, 60, 98, 117, 118, 134, 135, 138, 142, 145, 154, 335, 336, 337.
 Chesseholme, Thomas, 331.
 Chessham, Thomas, 66.
 Chester, Mrs., 35.
 Chever, Daniel, 182, 199.
 Child, Ephraim, 119.
 Chumnes, Mr. Richard, 41.
 Clarke, James, 250, 306.
 —, Jonas, 259.
 —, Elder Jonas, 163.
 —, Mr. Jonas, 183, 194.
 —, Richard, 295.
 —, Thomas, 275.
 Clarke, John, 17, 56.
 —, Jonas, 143, 147.
 —, Elder Jonas, 159.
 —, Nicholas, 56.
 Clemance, William, Sr., 136, 148.

- 63, 78
 86,
 309
 Clements, William, 114, 134.
 Coleby, Antonie, 67.
 Colledge, 143, 146, 190, 342.
 —, Harvard, 165, 171, 246, 247, 251,
 308, 388.
 College, Harvard, 300.
 Collice, John, 164.
 Collines, Edward, 71.
 Collins, Edward, 72, 88, 331.
 —, Mr., 153.
 —, Mr. Edward, 154.
 Colson, William, 374.
 Coocke, Captaine, 71.
 —, Mr. Joseph, 330.
 Cook, George, 41.
 —, Samuel, 158, 164.
 Cooke, George, 76.
 —, Capt. George, 153.
 —, Mr. George, 62, 67, 72, 131, 132.
 —, John, 383, 384.
 —, Joseph, 42, 43, 74, 171, 187, 214,
 222, 238, 258, 388.
 —, Lieut. Joseph, 232.
 —, Mr., 337, 338, 342.
 —, Mr. Joseph, 124, 138, 147, 153, 159,
 163.
 —, Philip, 131, 141, 145, 167, 171, 197,
 227, 247; heirs of, 312.
 —, Widow, 161, 179, 188.
 Cooledge, Deacon, 281.
 —, Joseph, 240, 252, 270, 277, 282.
 Coolidge, Deacon, 308.
 Coollidge, Deacon, 313.
 Coop, John, 136, 139.
 Cooper, Deacon, 278, 279; heirs of, 310,
 343, 344.
 —, Deacon John, 162, 180, 197.
 —, John, 57, 96, 137, 143, 145, 214, 222,
 239, 240, 250, 270, 271, 275, 276, 279,
 280, 286, 287, 288, 289, 309, 337.
 —, John, Jr., 164, 173, 188.
 —, Samuel, 158, 162, 167, 171, 193, 204,
 235, 240, 246, 250, 264, 267, 281, 286,
 307.
 —, Deacon Samuel, 236.
 —, Serg't Samuel, 210.
 Cooper, Walter, 232.
 —, Widow, 306.
 Corbet, Mr. Elijah, 141.
 Corlet, Mr. Elijah, 147; heirs of, 309.
 Corlett, Mrs., 179, 196, 242.
 —, Widow, 251.
 Corlitt, Mr. Eliiah, 163.
 Corlitts, Mr. Eliah, 158.
 Couldby, Anthony, 32.
 Cracbo, Gilbert, 236.
 Cracbone, Gilbert, 336, 337.
 Crackbon, Joseph, 166, 305.
 —, Joseph, Jr., 308.
 Crackbone, Beniam, 147.
 —, Gilbert, 54, 62, 97, 119, 128, 131,
 142, 146.
 —, Joseph, 180, 187, 239, 253.
 Crackebone, Gilbert, 51, 125.
 Cragbons, Gibert, heirs, 163.
 Crakborne, Gilbert, 331.
 Crakeborne, Gilbert, 68.
 Crosbey, Mrs., 139.
 Crosby, Ann, 90, 153.
 —, Simon, 67, 337.
 —, Symon, 58.
 —, Thomas, 119, 131.
 Crosby, Anne, 122.
 —, Thomas, 131, 137.
 Cutler, James, Jr., 162.
 —, James, Sr., 145, 162.
 —, Thomas, 162.
 Cuttler, James, 282, 286, 287, 320.
 Cutter, Ammi, 323, 326, 327.
 —, Elisabeth (widow), 108.
 —, Ephraim, 162, 169, 188.
 —, Gershom, 167, 170, 186, 243, 258,
 273, 276, 288, 289, 307, 323, 324.
 —, Gershom, Sr., 275.
 —, Gershom, Jr., 321.
 —, Gershom, tertius, 320.
 —, John, 282, 283, 286, 287, 288, 320,
 321.
 —, Nehemiah, 326, 328.
 —, Richard, 127, 143, 147, 153, 164, 184,
 195, 245, 337, 339; heirs of, 258, 310.

- Cutter, Thomas, 324, 326.
 —, Widow, 153.
 —, William, 53, 63, 105, 137, 153, 167, 169, 199, 218, 273, 275, 276, 277, 279, 331, 336; heirs of, 309.
- DAMPFORTH, Nickolas, 71.**
- Dana, Daniel, 212.
 —, Francis, 372.
 —, Francis, Esq., 372.
 —, Richard, 148.
 —, William, 326.
 —, Mr. William, 324.
- Danford, Nicholas, 65.
 —, Hon. Samuel, Esq., 356.
- Danforth, —, 388.
 —, Doctor, 388.
 —, Mr., 353, 360, 361.
 —, Mr., Esq., 342, 343.
 —, Nicholas, 36, 37, 38, 39, 124.
 —, Samuel, 294, 348, 366.
 —, Samuel, Esq., 348, 350, 351, 352, 353, 356, 357, 358, 359, 360, 361, 364, 365.
 —, Hon. Samuel, Esq., 347, 352.
 —, Thomas, 111, 117, 118, 133, 134, 135, 137, 142, 143, 146, 147, 337, 338, 341.
 —, Thomas, Esq., 152, 163, 168.
 —, Mr. Thomas, 153, 154.
- Danfourth, S., 365.
- Daniel, Mrs. Reana, 142.
- Daniell, Robert, 61, 102, 119, 337.
- Danniell, Robert, 331.
- Dany, Jacob, 162.
 —, Richard, 160.
- Davis, Dollard, 10.
- Davis, Gershom, 206.
- Day, Isaac, 173, 199.
 —, Mathew, 129, 137.
 —, Robert, 34.
 —, Stephen, 122, 143, 147.
- Daye, Seuen, 69.
 —, Steeppen, 88.
 —, Steuen, 331.
- Deming, David, 237, 250.
- Denison, —, 18.
- Dickson, Edward, 362.
 —, John, 167, 170, 199, 211, 218, 223, 244, 263, 269, 270, 271, 275, 276, 278, 279, 280, 281, 283, 287, 298, 304, 313.
 —, Mr. John, 282, 284.
 —, William, 177, 194, 250.
- Dikson, William, 162.
- Dix, John, Jr., 224.
- Dixon, William, 114, 126, 143, 145.
- Dixson, —, 365.
 —, Lieut. John, 349.
- Dogget, John, 116.
- Druse, Vincent, 139.
- Drusse, Vincent, 139.
- Dudley, Samuel, 31.
- Dudly, Thomas, Esq., 2.
- Dunster, Mrs., 141, 197.
 —, Mrs. Eliz.: 147.
 —, Henry, 232, 270, 281.
 —, Mr., 255, 334, 335, 337, 339; heirs of, 163.
 —, Mr. Henry, 73, 120, 127, 131, 133, 137, 278.
 —, Jonathan, 167, 174, 180, 193, 246.
- EASON, Joseph, 33, 48.**
- Eaton, Benoni, 161, 171, 186.
 —, Nathaniel, 54.
- Eccles, Richard, 129, 142, 145, 159, 163, 176, 189, 343.
- Eckles, Richard, 125, 126.
- Ecles, Ri: 335.
- Elliot, Ebenezer, 323.
- Elly, Nathaniel, 12.
- Elmer, Edward, 30, 62.
- Emerson, Edward, Esq., 222.
- Ensigne, James, 27, 56.
- Eringtone, Abra, 336.
- Errington, Abraham, 143, 145; heirs, 162.
 —, Widow, 176, 190.
- FANING, Widow, 332.**
- Farrabas, Daniel, 147.

- Farwell, Levi, 381, 382, 383, 384, 385, 386,
387, 388, 389, 390, 391.
—, Deacon Levi, 377.
Fassett, Joseph, 235.
Fesenden, John, 331.
—, Nicholas, 162, 165, 343.
Fessenden, Nicholas, 211, 217, 229, 239,
257, 300, 304, 388.
—, William, 314, 315, 347.
—, Mr. William, 348, 349, 350, 352.
Fessinden, Nicolas, 170, 189.
Fillebrown, John, 232, 280, 281, 286, 288,
289, 314, 315.
—, Mrs. Lydia, 388.
Fisenden, John, 46, 147.
Fishenden, John, 58, 68, 338.
3 Fisher, Thomas, 34, 42, 270.
Fishington, John, 150.
—, Nicholas, 150, 156.
Fisiden, John, 142.
Fiske, David, 336.
—, David, 147, 264.
—, Lieut. David, 169, 264.
—, David, Sr., 156, 163, 218, 219.
—, David, Jr., 164.
Fissenden, John, 46, 103.
—, Nicholas, 214, 215.
Fissington, John, 139.
Flagg, Mrs., 384.
Fletcher, Mr. William, 350, 351.
Fownell, John, 133.
Fox, Brother, 334.
—, Mr., 257.
—, Thomas, 143, 146, 160, 171, 185,
243, 310, 337, 339.
Foxcroft, Col., 248, 302, 306, 312.
—, Col., Esq., 250.
—, Francis, 225, 388; heirs, 388.
—, Mr., 240, 241.
—, John, 371, 373, 374, 375, 376, 377, 388.
—, Mr. John, 359, 360.
Frances, Richard, 161.
Francis, Richard, 125, 126, 143, 148.
French, John, 109, 127, 332, 336.
—, William, 57, 66, 100, 129, 130, 132,
331, 336.
- Frenche, William, 333.
Frost, Edmond or Edmund, 48, 58, 79,
125, 146, 320.
—, Mr. Edmond, 136.
—, Elder, 66, 142, 333, 337, 338, 339.
—, Ephraim, 158, 164, 180, 187, 233,
241, 254, 273, 275, 276; heirs, 300, 388.
—, Ephraim, Jr., 275, 276, 322, 324, 326.
—, Capt. Ephraim, 322, 326, 327, 371,
374.
—, Gideon, 364; heirs, 388.
—, Deacon Gideon, 373.
—, James, heirs of, 388.
—, John, 146, 160, 173, 188, 327.
—, Mr. John, 326.
—, Joseph, 323.
—, Mrs., 148.
—, Samuel, 148, 322, 323.
Fuller, Joshua, 163.
—, Timothy, 329.
- GAMAGE, 365.
—, William, 364.
Gammage, William, 356.
Gannet, Caleb, 380.
Gearner, Edmund, 28.
Gibbs, John, 332.
Gibson, John, 35, 55, 62, 95, 124, 135, 138,
141, 146, 184, 194, 338, 342; heirs, 165.
—, Samuel, 151, 156, 164, 207, 241, 256,
263; heirs, 304.
Gibsone, John, 333.
Girling, Richard, 15.
Glouer, John, 136, 339.
—, Mrs., 49, 64.
Goave, John, 141, 145, 165.
Goddard, Benjamin, 222, 235, 242, 256, 257.
—, Nathaniel, 388.
—, Thomas, 388.
Goodman, Richard, 24.
Goodwin, William, 12.
Gookin, Capt., 339.
—, Daniel, Esq., 140.
—, Capt. Daniel, 144, 145.
—, Major Daniel, 159, 160.

5/11/18, 64

- Gookin, Mr., 159.
 —, Mr. Nathaniel, 164, 175, 190.
 —, Samuel, 164, 180, 226, 227, 228, 260, 275, 276, 301.
 —, Mr. Samuel, 187, 217, 221, 248, 257.
 Gookine, Capt., 339.
 Gookins, Capt. Daniel, 147.
 Goue, John, 157, 158, 342.
 Gove, Jerath, 388.
 —, John, 177, 195, 206, 210, 243, 254, 255.
 —, Jonathan, 226, 227, 274, 296, 305.
 Green, John, 183, 195, 241, 343.
 —, Lieut., 156.
 —, Nathaniel, 147, 161, 182, 196, 246, 342.
 —, Samuel, 123, 126.
 —, Widow of Mr. Bartholomew, 55.
 Greene, Bartholomew, 27.
 —, Capt., 185, 258.
 —, Elisabeth (widow), 105, 129, 338.
 —, Ellen or Hellen, 96, 336.
 —, John, 141, 145.
 —, Mrs., 245, 332.
 —, Persiuall, 53, 333.
 —, Samuel, 35, 55, 70, 97, 129, 132, 141, 145, 258, 331, 333, 334, 336.
 —, Capt. Samuel, 185, 194.
 —, Lieut. Samuel, 163.
 —, Widow, 142.
 Greenhill, Samuel, 17.
 Grissoll, Francis, 112, 128, 132.
- HADDEN, Katherin, 88.
 Haddon, Garrad, 25, 48.
 —, Katherine, 66.
 Hall, Edward, 63, 101, 107, 127, 141, 147, 152, 160, 335, 340; heirs, 176, 196.
 —, Percival, 225.
 —, Thomas, 126, 142, 148, 160, 182, 186.
 —, Widow, 143, 178, 188.
 Hamblett, William, 118.
 Hamlett, William, 134.
 Hammond, Thomas, 139.
 Hancock, Deacon, 226, 273; heirs, 307.
- Hancock, Mary, 388.
 —, Nathaniel, 30, 178, 181, 186, 189, 243, 245, 257, 259, 261, 263, 298, 302, 303, 315, 343, 388.
 —, Nathaniel, Jr., 207.
 —, Nathaniel, Sr., 207.
 —, Torrey, 382, 386, 389.
 —, Widow, 141.
 Hancocke, Nathaniel, 60, 114, 129, 146.
 Hancock, and Post, 160.
 Hancoke, Nathaniel, 151, 161.
 Handcocke, Nathaniel, 331.
 Harlackenden, Mr. Roger, 57.
 —, Mr. Roger, Esq., 59.
 Harlackinden, Roger, 43.
 —, Mr. Roger, Gent: 41.
 Harlackingen, Roger, 40, 57, 59.
 Harlackington, Mr., 40.
 Hartt, Steven, 18.
 Hassull, Richard, 143, 147.
 Hastin, Deacon, 343.
 —, John, 163.
 —, Samuel, 164, 342.
 Hasting, Deacon, 244, 245.
 —, John, 169, 185, 243, 257.
 —, Jonathan, 232.
 —, Samuel, 181, 192, 247, 251.
 —, Walter, 152, 155, 185, 252, 264, 267.
 Hastings, Brother, 340, 341.
 —, Deacon, heirs of, 305, 309.
 —, John, 307.
 —, Mr. John, 204.
 —, Jonathan, 233, 281, 313, 314, 315.
 —, Jonathan, Esq., 356, 357.
 —, Jonathan, Jr., 321, 322.
 —, Mr. Jonathan, 354.
 —, Samuel, 146, 181, 192, 247, 251, 342, 344.
 —, Thomas, 356, 364, 365.
 —, Walter, 143, 146.
 —, Deacon Walter, 315.
 —, Widow, 141.
 Hastings, John, 149, 157.
 —, Walter, 156.
 —, Deacon Walter, 163, 170, 190, 191.
 Haynes, John, Esq., 3.

- Haynes, Mr. John, Esq., 49.
 Healy, William, 146.
 Hearte, Stephen, 42.
 Heat, Thomas, 52.
 Heate, Thomas, 16.
 Herlakington, Mr., 69.
 Heringe, James, 71.
 Herring, James, 61.
 Herrington, John, 263.
 Hicks, Elisabeth, 388.
 —, Joseph, 167, 183, 187.
 —, Zachariah or Zechariah, 167, 172, 180, 183, 342, 343.
 Hickes, John, 310, 318.
 —, Zechariah, 142, 148, 156, 163, 241, 261, 274, 275, 281, 298, 308, 315.
 —, Zechariah, Sr., 255.
 Hill, Abraham, 163, 233, 302.
 —, Aaron, 371.
 —, Aaron, Esq., 377, 380, 381.
 —, Deacon Aaron, 373, 374, 375.
 —, Hon. Aaron, 382.
 —, Jacob, 178, 192, 200, 248, 253, 278, 279, 281, 289, 304, 313, 320.
 —, Nathaniel, 261, 320.
 —, Zechariah, 321, 322, 323.
 Hitte, Thomas, 52.
 Hodchen, George, 106.
 Holden, Justinian, 148.
 Holdin, Samuel, 315.
 Holeman, Jeremiah, 207.
 —, William, 331.
 Holley, Samuel, 69.
 Hollman, William, 333.
 Holly, John, 119.
 —, Samuel, 115.
 Holman, Abraham or Abram, 143, 145, 164, 171, 191, 200, 342, 343.
 —, Jeremiah, 146, 161, 165, 195, 238, 251, 343.
 —, Widow, 142, 146; heirs of, 173.
 —, William, 48, 107, 129, 336, 337.
 Holme, Robert, 62, 125, 134.
 Holmes, John, 147, 148, 149, 162, 181, 193, 247, 251, 343.
 —, Robert, 92, 128, 140, 153, 337.
 Holmested, Nicholas, 43.
 Holms, John, 342.
 Homan, William, 338.
 Homes, Brother, 335, 336.
 —, Robert, 331, 339.
 —, Ri: 335.
 Hooker, Thomas, 3, 38.
 Hopkins, John, 26, 40.
 Hosmer, James, 56.
 —, Thomas, 31, 52, 103.
 Hough, Atterton, 30.
 Hought, Atherton, 115.
 Houlden, Justinion, 161.
 Hubbard, James, 142, 145.
 Hubberd, James, 172, 195.
 Hubert, James, 160.
 Huchen, Georg, 63.
 Huddsone, Mr., 64.
 Hudson, Mr., 58.
 Hunt, Edward, 52.
 Hunte, Edmond or Edmund, 23, 40.
 Hutchins, George, 332.
 Hyde, Jonathan, 133.
 —, Samuel, 133.
 INMAN, Ralph, Esq., 354, 355.
 Irlakington, Mr., 66.
 Isaac, Abraham, heirs of, 388.
 Isaacke, Elisabeth, 109, 123.
 —, Joseph, 46, 333.
 Isaake, Josheph, 331.
 Isack, Joseph, 52.
 Isacke, Joseph, 40, 62, 335, 336.
 Isake, Josheph, 68.
 JACKSON, Abraham, 207.
 —, Edward, 119, 120.
 —, Mr. Edward, 141, 148.
 —, John, 115, 133, 134, 135, 143, 147, 150, 183, 191, 205, 206, 207, 208, 213, 244.
 —, Lieut. John, 233.
 —, Lieut., 226.
 —, Richard, 35, 64, 86, 116, 139, 140, 147; heirs of, 161.

- Jackesone, John, 68.
 Jackson, Richard, 332.
 Jacksonne, Edward, 428.
 Jacson, Mr. Edward, 136.
 —, John, 136, 137.
 —, Richard, 337, 339.
 Jannison, Doct. T. L., 388.
 Jennery, John, 223.
 Jennison, Doctor, 386.
 —, T. L., 384.
 —, Doct. T. L., 386, 388, 389.
 —, Timothy L., 381, 382, 385, 387, 390.
 —, Doct. Timothy L., 383, 384, 386.
 Jones, Philip, 161.
 —, William, 56.
 Judd, Thomas, 34, 50, 55.
- KANE, Christopher, 333.**
 Kelsie, William, 24.
 Kelsey, William, 42.
 Kempster, Daniel, 96, 117, 122, 126, 143, 146.
 Kendall, John & Elisabeth, 120.
 Kerley.
 Kidder, Deacon, 285, 312.
 —, Samuel, 216, 217, 218, 232, 233, 249, 271, 275, 276, 388.
 —, Thomas, 120.
 Kideer, Samuel, 237.
 Kneeland, Dr. William, 364.
 Knight, John, 44, 49.
 —, Michael, 162.
- LAMPSONE, Barnabe, 332.**
 Lamson, Barnaby, 51, 57, 123.
 Lathrum, Care, 65.
 Latham, Cary, 113, 119, 131.
 Lee, Joseph, Esq., 355.
 Leverett, John, 218, 219.
 —, John, Esq., 217, 243, 252, 264.
 —, Mr. John, 208.
 —, Mr., 273.
 —, Mr. President, 305.
 Lewis, William, 14.
- Livermore, Daniel, 224.
 —, Samuel, 224.
 Lock, Benjamin, 323, 326.
 —, Capt. Benjamin, 373, 374.
 —, Francis, 282, 320.
 Locke, William, 327, 328.
 Lockwood, Robert, 53.
 Longhorne, Thomas, 141, 146, 163, 343.
 —, Widow, 184, 192.
 Lord, Richard, 21.
 Lues, Miles, 68.
 Luxeford, James, 49, 64.
 Luxford, Reuben, 162, 167, 183, 193.
- MACKOON, John, 163.**
 Maccoone, John, 148.
 Mairitt, John, 163.
 Maisters, Mr., 331.
 Man, Goodman, 150, 332, 333, 334, 335, 336, 337, 339.
 —, William, 64, 101, 122, 128, 141, 153.
 Maning, William, 152.
 Manning, Samuel, 249.
 —, William, 54, 142, 147, 161, 178, 197, 241, 340; heirs of, 302.
 —, William, Jr., 125.
 —, William, Sr., 125, 127.
 —, Mr. William, 165.
 Manninge, William, 103, 119.
 —, William, Jr., 125.
 Mariot, Thomas, 50.
 Marit, Thomas, 337.
 Marratt, Capt. Edward, 359, 360.
 Marret, Amos, 234, 272, 275, 277, 278.
 —, Lieut. Amos, 271, 273, 274, 282.
 —, Mr. Amos, 321.
 —, Brother, 335.
 —, Thomas, 86, 334, 335, 336.
 Marrett, Amos, 226, 227, 236, 237, 242, 259, 260, 261, 263, 317, 318, 388.
 —, Lieut. Amos, 217, 221, 235, 319.
 —, Brother, 330.
 —, Capt., 365.
 —, Edward, 388.
 —, Edward, Jr., 347.

- Marrett, Capt. Edward, 357, 366, 368.
 —, Mr. Edward, 353.
 —, Mr. Edward, Jr., 347, 348.
 —, John, 173, 188, 200.
 —, Thomas, 332.
 Marriot, Thomas, 52.
 Marrit, Edward, 311.
 —, John, 150.
 —, Thomas, 153, 154, 339, 341.
 Marritt, John, 142, 148, 161.
 —, John, Sr., 342.
 —, Thomas, 143.
 Marshall, John Green, 165.
 Mason, John, 222.
 —, Thaddeus, Esq., 371.
 Masters, John, 29, 53, 323.
 Maynard, John, 35.
 Mead, Israel, 158, 160.
 Meane, John, 60, 101, 128, 332.
 Meed, Isreal, 158.
 Meene, John, 338.
 Metcalf, Eliab W., 381.
 —, Col. E. W., 382, 384, 388, 389.
 Michason, Edward, 66, 332.
 Michell, Mrs., 181, 342; heirs of, 164.
 Michelson, Brother, 335, 336.
 —, Edward, 138, 142, 336, 339; heirs
 of, 164.
 —, Widow, 343.
 —, William, 146.
 Micherson, Edward, 99.
 Miller, Joseph, 388.
 Ministry, 199.
 Miriam, Robert, heirs of, 161.
 —, Widow, 164.
 Mirriam, Joseph, 146.
 Mitchell, Mr. Jonathan, 144, 146.
 —, Rev. Jonathan, 139.
 —, Mrs. Margaret, 192.
 Mitchelson, Edward, 148.
 —, Widow, 170, 192.
 Monis, Mr. Judab, 311.
 Moore, Frances, 340.
 —, Francis, 109, 121, 128, 152, 157, 158;
 heirs of, 161.
 —, Francis, Jr., 142, 147.
 Moore, Francis, Sr., 143.
 —, Sergt. Francis, 165.
 —, Golden or Goulden, 92, 93, 139, 337,
 338, 339.
 —, John, 61, 64, 69, 102, 336.
 —, Nancy, 388.
 —, Widow, 170, 195.
 More, Francis, 331, 342, 344.
 —, Golden, 154, 164.
 —, John, 70, 331, 333.
 Morill, Abraham, 48.
 Morrell, Abram, 332.
 Morrill, Abraham, 20, 113, 118, 336, 338.
 Morse, William, 319.
 Munroe, Deacon James, 381.
 —, George, 222, 223.
 —, John, 222.
 —, William, 163, 200, 201, 202, 223,
 225.
 —, William, Jr., 225.
 —, William, Sr., 225.
 Musse, Hester, 20.
 Must, Hester, 36.
 Muzzey, Benj., 272.
 —, Mr. Benj., 218, 220, 271.
 Mygatt, Joseph, 7.
 NICHOLS, Thomas, 51.
 Norcrot, Jeremiah, 121.
 —, John, 115.
 Nutting, Jonathan, 305.
 OAKES, Edward, 147, 152, 162.
 —, Thomas, 141; children of, 146.
 —, Mr. Thomas, 159.
 Oldham, John, 207, 212, 229, 235, 269, 270.
 Oliuer, Thomas, 161.
 Oliver, Doctor, 258.
 —, Madam, heirs of, 311.
 —, Mrs., 244.
 Olmestade, James, 8.
 Olmstead, Nicholas, 9.
 Ouldum, John, 163.
 —, Samuel, 161.

- PADLEFOOTE, Jonathan, 141.
 Palfrey, John, 249, 252.
 Palfrey, John, 188; heirs of, 175.
 Palfry, John, 163, 343.
 Parish, R: 335.
 —, Thomas, 153, 337, 338, 339.
 51 Parishe, Thomas, 62, 333.
 Parrish, Thomas, 95, 107, 123, 124, 132.
 Parke, Richard, 53, 103, 136, 137, 331, 336.
 Parker, Capt., 242, 285.
 —, Goodman, 334.
 —, John, 139.
 —, Josiah, 226, 227, 228, 260, 272, 385.
 —, Capt. Josiah, 217, 221, 256, 271, 290, 301.
 —, Robert, 43, 49, 58, 104, 116, 129, 142, 146, 152, 160, 332, 334, 335, 338, 339, 340.
 Parkes, Edward, 138.
 —, Richard, 153.
 Parks, Mr., 339.
 —, Robert, 337.
 Patrick, Daniel, 28, 42.
 Patricke, Captain, 63.
 Patten, Nathaniel, 158, 205, 210.
 —, William, 55, 126, 336.
 Pattin, Nathaniel, 165, 183, 193, 218, 254.
 —, Nathaniel, Jr., 278, 279, 286, 296.
 —, Nathaniel, Sr., 263, 275, 285.
 —, William, 97, 143, 146, 213, 243, 260, 276, 332; heirs of, 305.
 Paulfrey, John, 146.
 Payne, Moses, 113, 125.
 Perce, Goodman, 340.
 Pelham, —, 161.
 —, Mr. —, 252, 342.
 —, Edward, 240.
 —, Mr. Edward, 172, 181, 198, 307.
 —, Herbert, 337.
 —, Herbert, Esq., 72, 118, 125, 144, 146, 147, 153.
 —, Mr. Herbert, 144, 338.
 Perker, Robert, 23.
 Perry, John, 233.
 Peyntree, William, 16.
 Phillips, Samuel, 135.
 Phillips, Samuel, 134.
 Phips, David, Esq., 355.
 Pierce, Mark, 114.
 Place, Thomas, 65.
 Poast, Stephen, 30.
 Porter, Israel, 376, 389.
 Post & Hancock, 160.
 Pratt, John, 6, 52.
 Prentes, Solomon, 344.
 Prentice, Capt., 163.
 —, Cooper & Son, 364.
 —, Deacon, 350, 365.
 —, Ebenezer, 323.
 —, George, 328.
 —, Mr. George, 327.
 —, Henry, 148, 160, 300, 337, 347, 349, 356, 366, 367.
 —, Deacon Henry, 352, 357, 364, 368.
 —, James, 148.
 —, John, 286.
 —, Nathaniel, 388; heirs of, 306.
 —, Solomon, 162, 166, 236, 245, 249, 252, 276, 280, 281, 282, 285, 294, 300, 313, 314, 315, 342, 367, 388.
 —, Solomon, Jr., 273.
 —, Solomon, Sr., 229, 235, 275, 344.
 —, Stephen, 307, 388.
 —, Mr. Stephen, 320, 352, 354.
 —, Thomas, 148.
 —, Widow, 141.
 Prentis, Henry, heirs of, 177, 195.
 —, Solomon, 235.
 Prentise, Henry, 129.
 Prentiss, George, 326, 327.
 Prince, John, 20.
 Procter, Mr., 241, 254; heirs of, 308.
 READ, Mr. James, 358, 355
 —, Joseph S., 376.
 Redding, Goodman, 58.
 —, Joseph, 32.
 Redsen, William, 115.
 Redsyn, William, 120.
 Reed, Christopher, 162.
 Remington, Capt., 253.

- Remington, Lieut., 161.
 —, Mrs., 238.
 —, Jonathan, 147, 163, 172, 190.
 —, Jonathan, Esq., 278, 306.
 —, Lieut. Jonathan, 210.
 Reyner, Samuel, 147.
 Richards, Nathaniel, 27, 60.
 Robbins, Jonathan, 327, 328.
 —, Joseph, heirs of, 311.
 —, Nathaniel, 161.
 —, Nicholas, 58.
 —, Richard, 147, 160.
 —, Samuel, 164.
 Robins, Richard, 343.
 Robinson, Samuel, heirs of, 311.
 Rogers, Rev. Mr. Daniel, 324.
 Rolf, Widow, 160.
 Rolfe, Widow, 155.
 Rusken, William, 36.
 Russel, David, 225.
 —, Jason, 213, 214, 215, 218, 220, 221,
 224, 232, 233, 243, 259, 261, 262, 268,
 269, 270, 271, 272, 274, 275, 277, 278,
 281, 282, 284, 285, 287, 312, 318, 323.
 —, Mr. Jason, 283, 319.
 —, John, 222, 223.
 —, Joseph, 238, 270; heirs of, 312.
 —, Philip, 220, 221, 223, 267.
 —, Walter, 255, 270, 271, 273, 286.
 —, William, 214, 215, 216, 217, 218,
 220, 221, 224, 226, 227, 232, 234, 249,
 260, 264, 267, 284, 285, 290, 291, 294,
 297, 299.
 —, Mr. William, 271, 296.
 Russell, —, Heirs of, 161.
 —, Jason, 161, 200, 203, 204, 211, 263.
 —, John, 60, 69, 90, 120, 160, 202, 332,
 335, 337, 339.
 —, Joseph, 148, 164, 174, 186.
 —, Noah, 328.
 —, Mr. Noah, 327.
 —, Philip, 160, 201, 202.
 —, Samuel, 326, 327.
 —, Widow, 143, 146.
 —, Widow, alias Hall, 178, 188.
 —, William, 128, 131, 161, 200, 203, 204.
- SACKETT, —, 33.
 Sancley, Mr., 53.
 Sandars, Robert, 70.
 Sanders, Mr., 337, 339, 340, 341.
 —, Robert, 100, 153.
 Saunders, Robert, 69, 332.
 Sawtle, John, 167, 178, 185.
 Scill, John, 96.
 —, Joseph, 147.
 —, Widow, 143, 145.
 Scott, Samuel, 279.
 —, Thomas, 17, 61.
 Sewall, Rev. Samuel, 388.
 Shaw, Roger, 332.
 Shawe, Roger, 49, 89, 118.
 Shepard, Edward, 148.
 —, Mr. Samuel, 154.
 Sheaperd, Edward, 149.
 Sheeperd, Mr. Samuel, 41.
 Shep., Edward, 71.
 Shepard, Edward, 106, 140, 146.
 —, John, 141, 146.
 —, Mr. Samuel, 77, 124, 133.
 —, Thomas, 339.
 —, Mr. Thomas, 337.
 Sheppard, Mr. Samuel, 69.
 Sherbole, Mrs., 334, 335, 336, 337.
 Sherbone, Elisabeth, 67, 98.
 —, Mrs., 331.
 Sill, John, 57, 128, 335.
 —, Joseph, 174, 189.
 —, Capt. Joseph, 161.
 Simons, Joseph, 163.
 Skidmer, Thomas, 108.
 Skidmore, Thomas, 120.
 Skinner, Edward, 107.
 Smith, Henry, 162, 212.
 —, John, 162.
 —, Joseph, 215.
 —, Thomas, 215.
 Sparahauk, Nathaniel, 163.
 Sparhacke, Nathaniel, 333.
 Sparhauke, Mr., 153.
 —, Mr. Nathaniel, 147.
 Sparhawke, Nathaniel, 40, 51.
 —, Samuel, 215, 216, 234, 235, 266, 267.

- Sparhawke, Mr. Samuel, 213, 219.
 Sparowhauke, Nathaniel, 70.
 Sparrowhauke, Nathaniel, 80, 81, 82, 83,
 117, 120, 123, 125.
 Spencer, Michael, 30, 174, 186.
 —, Thomas, 50.
 —, William, 5, 37, 58.
 Spencere, Garad, 18.
 Spencser, William, 67.
 Spenser, Thomas, 7.
 Squire, John, 164.
 —, John, Sr., 210.
 Stacie, Thomas, 167.
 Stacy, Thomas, 184, 186.
 Standly, Timothy, 34, 58.
 Steadman, John, 165.
 —, John, Jr., 342.
 —, Mr., 342.
 —, Robert, heirs of, 163.
 Steauenson, Widow, 343.
 Stebbin, Edward, 52.
 Stebbine, Edward, 39.
 Stebbing, Edward, 39.
 Stebbings, Edward, 38.
 Stebine, Edward, 41.
 Stebing, Edward, 39.
 Stebinge, Edward, 21, 38, 39.
 Stedman, Capt., 350, 365.
 —, Mr., heirs of, 255.
 —, Ebenezer, 326, 367, 376.
 —, Capt. Ebenezer, 324, 353, 357, 358,
 361, 365, 368, 371, 372, 373, 374.
 —, John, 110, 137, 153, 280, 290.
 —, John, Jr., 191.
 —, John, Sr., 175.
 —, Mr. John, 141, 145, 216, 244; heirs
 of, 311.
 —, Mr. John, Sr., 193.
 —, Robert, 130, 141, 145, 153.
 Steel, John, 332.
 Steele, George, 22.
 —, John, 13, 15.
 Steevenson, Andrew, 126, 130, 147.
 Sternes, Isaac, 147; heirs of, 162.
 Stevenson, Andrew, 134, 137, 142, 172,
 197, 246, 253.
- Stimpson, Andrew, heirs of, 302.
 Stimson, Andrew, 161.
 Stimson's heirs, 388.
 Stockine, George, 34.
 Stocking, George, 54, 56.
 Ston, Daniel, 161.
 —, David, 161.
 —, Deacon, 343.
 —, Elder John, 161.
 Stone, Daniel, 127.
 —, David, 146.
 —, Deacon, 141, 220.
 —, Gregory, 53, 57, 64, 83, 122, 123,
 124, 146, 333, 337.
 —, Samuel, 4, 147, 230, 231, 264, 267.
 —, Samuel, Sr., 156, 162, 219.
 Swan, Ebenezer, 326.
 —, Gershom, 165.
 —, John, 141, 145, 164, 165, 184, 189,
 248, 251, 280, 308, 320.
 Sweateman, Thomas, 332.
 Sweatman, Thomas, 160.
 Swetman, Thomas, 130.
 —, Widow, 143.
 Swœtman, Thomas, 141, 148.
 Symkins, Nicolas, 44.
- TAYLCOTT, John, 23, 36.
 Taylor, John, 141, 145, 161, 340.
 —, Widow, heirs of, 176, 192.
 Teed, Lidia, 213.
 Thorp, Henry, 123.
 Throwbridge, Edmund, Esq., 359.
 Thrumble, John, 337, 339.
 Thwing, Edward, 280.
 Tidd, John, 161.
 Tomlins, Tymothy, 5.
 Tompson, Mrs., 337.
 Tomson, Mrs., 339.
 Town, Peter, 157, 160, 174, 197, 249, 343;
 heirs of, 304.
 —, William, 164.
 Towne, Peter, 143, 145, 156, 177, 190.
 —, William, 51, 113, 122, 127, 141, 147,
 322, 336, 340.

- Trobridge, Edmund, Esq., 366.
 Trowbridge, Edmund, Esq., 354.
 Trowbridge, Edmund, Esq., 348, 351, 356,
 357, 360.
 —, Hon. Edmund, Esq., 359.
 —, Judge, 374.
 Trumble, John, 62, 106.
 Turges, Mr., 108.
- USHER, Hezechiah, 93, 121.
- VARSALL, 355.
 Vassall, —, 353.
 —, Col., 354.
 —, Henry, 354, 355.
 —, Henry, Esq., 354, 355.
 —, John, Esq., 355.
 —, Major John, 361, 4.
 Vincent, Humphry, 27, 28, 61.
 Vsher, Hezechiah, 93, 121, 332.
 Vusher, Hezekiah, 153.
- WACKMAN, Samuel, 29.
 Wadsworth, William, 52.
 Wadsworth, William, 19, 47.
 Warland, Owen, 164, 239, 257, 388.
 —, Thomas, 372, 388.
 —, William, 307.
 Warner, Andrew, 11, 41.
 Warren, Joshua, 228.
 Watson, Abraham, 167, 169, 185, 214,
 215, 216, 318.
 —, Isaac, 281, 287, 314, 315, 349.
 —, Jacob, 349.
 —, John, 388.
 —, heirs of Abraham, Isaac, and Jacob,
 388.
 —, Capt. Nathaniel P., 329.
 Webb, Richard, 14.
 Webbe, Richard, 52.
 Wellington, J., 327, 328.
 —, Capt. Jeduthan, 326.
 —, Major J., 327.
 Westwood, William, 11, 7, 8.
 Wetherell, William, 35.
- Whipple, William J., Esq., 381.
 White, John, 36, 121.
 —, Thomas, 60, 65, 146, 164.
 Whiting, Mr. John, 214.
 Whitmore, Francis, 141, 148, 162, 336.
 Whitte, John, 4.
 Whittemore, Deacon, 350, 357.
 —, Samuel, 303, 312, 318, 347, 348, 351,
 352, 353, 354, 355, 357, 358, 359, 360,
 361, 363, 364, 367.
 —, Samuel, Jr., 364, 366, 373.
 —, Capt. Samuel, 352, 354.
 —, Deacon Samuel, 347, 348, 349, 351,
 352, 353, 354, 356, 357, 359, 365, 371.
 —, Thomas, 214, 233.
 Wieth, John, 161.
 —, Widow, 161, 342.
 Wilcocke, William, 104, 132, 134, 331.
 336, 337, 339.
 Wilcoke, William, 153.
 Wilington, John, 164.
 Wilkerson, Isabell, 94, 336.
 —, Sister, 340.
 Wilkinson, Izzell, 56, 62.
 —, Widow, 332.
 Willard, Symon, 10, 15, 66.
 Willcoate, Mr., 67.
 Willice, George, 343.
 Willington, Benjamin, 215, 220.
 —, Mr. Benjamin, 219.
 Willis, George, 332.
 Willois, George, 65.
 Willows, George, 103, 119, 126, 142, 148.
 Willows, George, 162, 182, 187.
 Willsonne, Richard, 127.
 Wilson, Andrew, 237; heirs of, 310.
 —, Robert, 148, 162; heirs of, 174, 179,
 196, 206.
 Winchep, Edward, 56.
 Winchepp, Edward, 65, 331.
 Winchope, Edward, 333.
 Winckall, Thomas, 53.
 Winshape, Edward, 35.
 Winship, Edward, 94, 107, 116, 128, 132,
 138, 141, 154, 184, 193, 205, 214, 218,
 238, 256, 271, 273, 336; heirs of, 312.

- Winship, Lieut. Edward, 146, 161.
 —, Ephraim, 163.
 —, Joseph, 182, 194, 204, 207, 217, 218,
 226, 232, 233, 240, 258, 273, 279, 285,
 308, 314; heirs of, 312.
 —, William, 286.
 Winshipe, Edward, 70.
 Winshipp, Joseph, 224, 280, 315, 320.
 Winshope, Edward, 47.
 Winter, John, 164.
 Winthrop, William, 329, 370, 372, 374,
 375, 376, 377.
 —, William, Esq., 329, 371, 372, 373,
 374, 375, 377, 380, 381, 388.
- Withe, Brother, 334, 335, 336.
 —, Nicholas, 135, 138, 146, 335.
 Witherell, Mr., 62.
 Woods, Richard, 147.
 Worland, Owen, 178, 196.
 Wyeth, Ebenezer, 347.
 —, Jacob, 382.
 —, John, 200, 240, 254, 388.
 —, Jonathan, 300, 301, 320, 388.
 —, Widow, 196, 320.
 —, William, 198, 245; heirs of, 309.
 Wythe, Nicholas, 119.
 YOUNGE, Widow, 331.




Index of Subjects.





Index of Subjects.


- ACCOUNTS exhibited, 364, 365, 368, 389.
Alewife Fishery, 352.
- BOUNDS, Cambridge and Lexington, 271, 272; of land, 220, 221, 225.
Bridge, the Great, 150, 210.
Burying-place, 293, 355, 358; at West Cambridge, 358.
- CHURCH, Episcopal, 354, 355, 362.
Clay pits, 230, 248, 298, 367.
Clergyman, salaries of, 159, 211.
Common lands, 208, 221, 226, 237-259, 290, 291, 299-312.
Court House, 261, 262, 263, 352.
Cow Commons, 144, 145, 146, 147, 148, 289.
- DISTRIBUTION of funds, 365, 388, 389.
- EAR of Indian corn, 207.
- FENCES, division of, 153, 154, 165, 166, 330, 334-344.
Fortification timber, 150.
Fresh Pond Meadow, 333, 334.
- GALLOWES Lot, 373, 375.
Gravel-pit, 293, 298.
- HIGHWAYS, 145, 151, 152, 155, 157, 209, 212, 215, 216, 219, 220, 228, 229, 230, 233, 234, 235, 236, 259, 268, 299.
- INHABITANTS not Proprietors, 167.
- LANDS laid out on south side Charles River, 136, 140, 141, 142, 143, 292, 297.
Lots granted, Cambridge Rocks, 168-199, 277, 278, 280, 286, 287, 288; West side Menotomye River, 125-130; beyond eight-mile line, 160-165.
- MARKET HOUSE, 380, 381.
Meadow, 156.
Meeting-house, glass in, 152; at West Cambridge, 358.
- NOTE of sale and alienation of lands, 116, 117, 118.
- ORDERS of Court, 1, 2.
- PARSONAGE, 210.
Passages, 167, 214, 215, 217, 232, 233, 313, 314, 321, 322, 324, 325.
- RUSSELL'S Agreement, 220.
- SALARY of ministers, 211.
Schoolhouse, 359, 360, 365.
Shawshine, 139.
Sheds, 228.
Sheep, 209, 211, 274, 347.
Stone wall (Watertown), 273, 316.
Strangers, concerning, 167, 209.
Surveyors, 45, 64.
- TAXES authorized, 209, 211, 298, 316.
Town land, 116.
Town lines marked, 264, 265, 266, 267, 272.
Training-field, 362, 363, 375.
Transcript of houses and lands, 72-116.
Trespasses, 158, 205, 206, 207, 221, 274, 289, 348, 353, 375.
- WATERING-PLACES, 292, 298, 363.
Watertown line, 264, 265, 266, 267.
Weirs, etc., 274, 284, 285.
Wharf, 348, 350, 351, 353.
Windmill Hill, 159, 160.
Wood in common swamp, 158.
Wood-lots, 206.















1961



