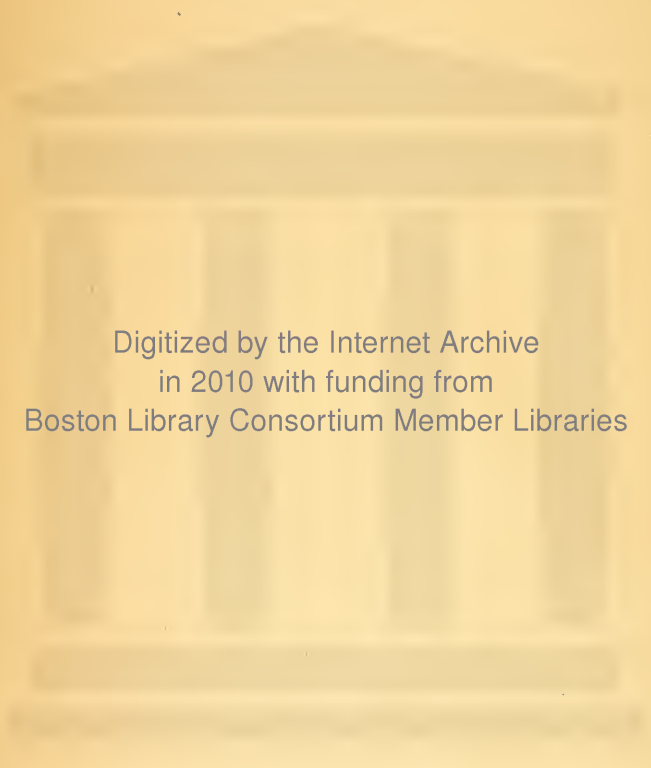


TWENTY-SECOND REPORT
OF THE
Record Commissioners.



UNITED STATES DIRECT
TAX OF 1798.
United States Census
OF 1790.
FOR BOSTON ONLY.

F731
B74-



Digitized by the Internet Archive
in 2010 with funding from
Boston Library Consortium Member Libraries

A REPORT
OF THE
RECORD COMMISSIONERS

OF THE
CITY OF BOSTON,

CONTAINING

THE STATISTICS OF THE UNITED STATES' DIRECT
TAX OF 1798, AS ASSESSED ON BOSTON;

AND

THE NAMES OF THE INHABITANTS OF BOSTON IN
1790, AS COLLECTED FOR THE FIRST NATIONAL
CENSUS.



BOSTON :
ROCKWELL AND CHURCHILL, CITY PRINTERS.
1890.

F73.1

B74

v. 22

178634



A REPORT

OF THE

RECORD COMMISSIONERS.

The Twenty-second Report of the Record Commissioners is composed of two documents of unusual value to conveyancers and genealogists. The first contains the returns made for Boston in accordance with the Direct Tax of 1798, levied by the United States. The second is a careful census of the town, made in 1790, supplementing and correcting the information given in the first Directory of 1789.

The Tax return is so fully compiled that the area and boundaries of every piece of land in the town is given, together with the names of the owners, occupiers, and abutters. Every one who is called upon to trace the title to real estate will appreciate the value of such an official record, which enables him to check off all his conclusions at a fixed date. The more general student will find much curious information in the valuations and in the statements respecting the buildings then standing in the town.

The act of 1798, under which these returns were made, will be given later in this note. The returns for the whole State were deposited in the Boston Custom House, where they were long buried in obscurity. About thirty-five years ago, the consent of the Collector was obtained to the transfer of the custody of these papers to the New England Historic-Genealogical Society, where they are still preserved. The

Society has had the papers bound in twenty volumes, and some indexes have been made. Vol. I. begins with the north part of Maine; Boston is in Vol. IV. The returns of a few towns are missing, accidentally lost. These papers, of course, did not belong to the Custom House, but Gen. Lincoln was in charge of them, while also serving as Collector.

The Census of Boston was made in 1790, undoubtedly under the authority of the United States government, it being the first of the national decennial enumerations. The lists here printed are from the manuscript of Col. Samuel Bradford, now preserved by the New England Historic-Genealogical Society.

In Lemuel Shattuck's admirable Report on the City Census of 1845, it is stated that besides the National Census taken in 1790, 1800, 1810, 1820, 1830, and 1840, there had been two State Censuses, in 1837 and 1840, and special City Censuses in 1825 and 1835. Since that date the State ordered a Census in 1850, and then the State decennial Census was taken in 1855, 1865, 1875, and 1885.

Although we have made some citations from Shattuck's report, in the first volume of our own reports, the following tables copied from their official statements may be of service. They are copied from Shattuck's report, and from the State Census of 1885, prepared by Carroll D. Wright.

POPULATION OF BOSTON.

Polls.					Total Population (estimated).				
1687	.	.	.	1,330	1680	.	.	.	4,500
1728	.	.	.	3,000	1690	.	.	.	7,000
1733	.	.	.	3,500	1700	.	.	.	6,700
1735	.	.	.	3,637	1710	.	.	.	9,000
1738	.	.	.	3,395	1720	.	.	.	11,000
1740	.	.	.	3,043	1730	.	.	.	13,000
1741	.	.	.	2,972	1740	.	.	.	17,000
1752	.	.	.	2,789	1750	.	.	.	15,731
1778	.	.	.	2,248	1760	.	.	.	15,631
1781	.	.	.	2,260	1765	.	.	.	15,520
1784	.	.	.	3,174	1770	.	.	.	15,520
					1776	.	.	.	2,719*
					1780	.	.	.	10,000

Since the Revolution more careful enumerations are : —

* This alarming decrease was owing to the British occupation of the town.

U. S. Census,	1790	18,320
do. do.	1800	24,937
do. do.	1810	33,787
do. do.	1820	43,298
City do.	1825	58,277
U. S. do.	1830	61,392
City do.	1835	78,603
U. S. do.	1840	93,383
City do.	1845	114,366
U. S. do.	1850	136,881
State do.	1855	160,490
U. S. do.	1860	177,840
State do.	1865	192,318
U. S. do.	1870	250,526
State do.	1875	341,919
U. S. do.	1880	362,839
State do.	1885	390,393
U. S. do.	1890	446,507

This note-book of the United States enumerator in 1790 is of great value, as it gives us the names of the inhabitants. Our first Directory was issued in 1789 and the second in 1796. This list not only fills an intermediate date, but it preserves the names of many persons who would not find a place in the Directory. The two documents will undoubtedly be of great assistance to those who are interested in the genealogies of old Boston families.

The Index, as usual, is intended to embrace every name, under the spelling of the original. The reader is therefore cautioned to search under every possible variant of the name he seeks. The only Index of Places and Subjects possible for this volume, is given in an Index of Streets, Lanes, Courts, Alleys, etc., cited in the text.

As the United States laws are not easily accessible to the general reader, a copy of those relating to this subject is appended.

WILLIAM H. WHITMORE,
For the Record Commissioners.

CITY HALL, BOSTON, November, 1890.

Society has had the papers bound in twenty volumes, and some indexes have been made. Vol. I. begins with the north part of Maine; Boston is in Vol. IV. The returns of a few towns are missing, accidentally lost. These papers, of course, did not belong to the Custom House, but Gen. Lincoln was in charge of them, while also serving as Collector.

The Census of Boston was made in 1790, undoubtedly under the authority of the United States government, it being the first of the national decennial enumerations. The lists here printed are from the manuscript of Col. Samuel Bradford, now preserved by the New England Historic-Genealogical Society.

In Lemuel Shattuck's admirable Report on the City Census of 1845, it is stated that besides the National Census taken in 1790, 1800, 1810, 1820, 1830, and 1840, there had been two State Censuses, in 1837 and 1840, and special City Censuses in 1825 and 1835. Since that date the State ordered a Census in 1850, and then the State decennial Census was taken in 1855, 1865, 1875, and 1885.

Although we have made some citations from Shattuck's report, in the first volume of our own reports, the following tables copied from their official statements may be of service. They are copied from Shattuck's report, and from the State Census of 1885, prepared by Carroll D. Wright.

POPULATION OF BOSTON.

Polls.		Total Population (estimated).	
1687 1,330	1680 4,500
1728 3,000	1690 7,000
1733 3,500	1700 6,700
1735 3,637	1710 9,000
1738 3,395	1720 11,000
1740 3,043	1730 13,000
1741 2,972	1740 17,000
1752 2,789	1750 15,731
1778 2,248	1760 15,631
1781 2,260	1765 15,520
1784 3,174	1770 15,520
		1776 2,719*
		1780 10,000

Since the Revolution more careful enumerations are : —

* This alarming decrease was owing to the British occupation of the town.

U. S. Census,	1790	18,320
do. do.	1800	24,937
do. do.	1810	33,787
do. do.	1820	43,298
City do.	1825	58,277
U. S. do.	1830	61,392
City do.	1835	78,603
U. S. do.	1840	93,383
City do.	1845	114,366
U. S. do.	1850	136,881
State do.	1855	160,490
U. S. do.	1860	177,840
State do.	1865	192,318
U. S. do.	1870	250,526
State do.	1875	341,919
U. S. do.	1880	362,839
State do.	1885	390,393
U. S. do.	1890	446,507

This note-book of the United States enumerator in 1790 is of great value, as it gives us the names of the inhabitants. Our first Directory was issued in 1789 and the second in 1796. This list not only fills an intermediate date, but it preserves the names of many persons who would not find a place in the Directory. The two documents will undoubtedly be of great assistance to those who are interested in the genealogies of old Boston families.

The Index, as usual, is intended to embrace every name, under the spelling of the original. The reader is therefore cautioned to search under every possible variant of the name he seeks. The only Index of Places and Subjects possible for this volume, is given in an Index of Streets, Lanes, Courts, Alleys, etc., cited in the text.

As the United States laws are not easily accessible to the general reader, a copy of those relating to this subject is appended.

WILLIAM H. WHITMORE,
For the Record Commissioners.

CITY HALL, BOSTON, November, 1890.

CHAPTER XCII.

AN ACT TO LAY AND COLLECT A DIRECT TAX WITHIN THE UNITED STATES.

SECTION 1. Be it enacted by the Senate and House of Representatives of the United States of America, in Congress assembled, That a direct tax of two millions of dollars shall be, and hereby is laid upon the United States, and apportioned to the states respectively, in the manner following:

To the state of New Hampshire, seventy-seven thousand, seven hundred and five dollars, thirty six cents, and two mills.

To the state of Massachusetts, two hundred and sixty thousand, four hundred and thirty-five dollars, thirty one cents, and two mills.

To the state of Rhode-Island, thirty-seven thousand, five hundred and two dollars, and eight cents.

To the state of Connecticut, one hundred and twenty-nine thousand, seven hundred and sixty-seven dollars, and two mills.

To the state of Vermont, forty-six thousand, eight hundred and sixty-four dollars, eighteen cents, and seven mills.

To the state of New York, one hundred and eighty-one thousand, six hundred and eighty dollars, seventy cents, and seven mills.

To the state of New Jersey, ninety-eight thousand three hundred and eighty-seven dollars, twenty-five cents, and three mills.

To the state of Pennsylvania, two hundred and thirty-seven thousand, one hundred and seventy-seven dollars, seventy-two cents, and seven mills.

To the state of Delaware, thirty thousand, four hundred and thirty dollars, seventy-nine cents, and two mills.

To the state of Maryland, one hundred and fifty-two thousand, five hundred and ninety-nine dollars, ninety-five cents, and four mills.

To the state of Virginia, three hundred and forty-five thousand, four hundred and eighty-eight dollars, sixty-six cents, and five mills.

To the state of Kentucky, thirty-seven thousand, six hundred and forty-three dollars, ninety-nine cents, and seven mills.

To the state of North Carolina, one hundred and ninety-three thousand, six hundred and ninety-seven dollars, ninety-six cents, and five mills.

To the state of Tennessee, eighteen thousand, eight hundred and six dollars, thirty-eight cents, and three mills.

To the state of South Carolina, one hundred and twelve thousand, nine hundred and ninety-seven dollars, seventy-three cents, and nine mills.

And to the state of Georgia, thirty-eight thousand eight hundred and fourteen dollars, eighty-seven cents, and five mills.

SEC. 2. And be it further enacted, That the said tax shall be collected by the supervisors, inspectors and collectors of the internal revenues of the United States, under the direction of the Secretary of the Treasury, and pursuant to such regulations as he shall establish; and shall be assessed upon dwelling houses, lands and slaves, according to the valuations and enumerations, to be made pursuant to the act, intitled "An act to provide for the valuation of lands and dwelling houses, and the enumeration of slaves within the United States," and in the following manner:

Upon every dwelling-house which, with the out-houses appurtenant thereto, and the lot whereon the same are erected, not exceeding two acres in any case, shall be valued in manner aforesaid, at more than one hundred, and not more than five hundred dollars, there shall be assessed in the manner herein provided, a sum equal to two-tenths of

one per centum on the amount of the valuation: upon every dwelling-house which shall be valued as aforesaid, at more than five hundred, and not more than one thousand dollars, there shall be assessed a sum equal to three-tenths of one per centum on the amount of the valuation: upon every dwelling-house which shall be valued as aforesaid, at more than one thousand, and not more than three thousand dollars, there shall be assessed a sum equal to four tenths of one per centum on the amount of the valuation: upon every dwelling-house which shall be valued as aforesaid at more than three thousand, and not more than six thousand dollars, there shall be assessed a sum equal to one-half of one per centum on the amount of the valuation: upon every dwelling-house which shall be valued as aforesaid, at more than six, and not more than ten thousand dollars, there shall be assessed a sum equal to six-tenths of one per centum on the amount of the valuation: upon every dwelling-house which shall be valued as aforesaid, at more than ten, and not more than fifteen thousand dollars, there shall be assessed a sum equal to seven tenths of one per centum on the amount of the valuation: upon every dwelling-house which shall be valued as aforesaid, at more than fifteen, and not more than twenty thousand dollars, there shall be assessed a sum equal to eight-tenths of one per centum on the amount of the valuation: upon every dwelling-house which shall be valued as aforesaid, at more than twenty, and not more than thirty thousand dollars, there shall be assessed a sum equal to nine-tenths of one per centum on the amount of the valuation; and upon every dwelling-house which shall be valued as aforesaid, at more than thirty thousand dollars, there shall be assessed a sum equal to one per centum on the amount of the valuation.

And upon every slave which shall be enumerated according to the act aforesaid, there shall be assessed fifty cents.

And the whole amount of the sums to be assessed upon dwelling-houses and slaves within each state respectively, shall be deducted from the sum hereby apportioned to such state, and the remainder of the said sum shall be assessed upon the lands within such state according to the valuations to be made pursuant to the act aforesaid, and at such rate per centum as will be sufficient to produce the said remainder: Provided, That no part of said tax shall be assessed upon such lands or dwelling-houses and slaves as at the time of passing this act are especially exempted from taxes by the laws of the states, respectively.

SEC. 3. And be it further enacted, That the aforesaid assessments shall be made by the supervisors of the several districts within the United States respectively, and pursuant to instructions from the Secretary of the Treasury; which instructions the Secretary shall be, and hereby is authorized and required to issue to such supervisor or any of them, so soon as the valuations and enumerations directed to be made by the aforesaid act shall be completed in the state to which such supervisor belongs.

And the said tax shall become due and payable from and after the expiration of three months after the instructions aforesaid shall have been received by the supervisors respectively: Provided, That if, on making the assessments as aforesaid, it should appear that the sums so to be assessed on houses and slaves within any state will exceed the sum hereby apportioned to such state, then the supervisor shall be, and hereby is authorized and required to deduct from the sums so to be assessed on houses, such rate per centum as shall be sufficient to reduce the whole amount of the said assessments, to the sum apportioned to such state, as aforesaid.

SEC. 4. And be it further enacted, That the said supervisors shall be, and hereby are authorized and required to appoint such and so many suitable persons in each assessment district within their respective districts, as may be necessary for collecting the said tax, and shall assign to them, respectively, their collection districts therein; which

persons shall be collectors within their respective collection districts, and shall collect the said tax under the direction of the supervisors respectively, and according to the regulations and provisions contained in this act, or to be established pursuant thereto.

SEC. 5. And be it further enacted, That so soon as the aforesaid assessment shall have been completed, the said supervisors shall, by special warrants, under their hands, respectively, cause the surveyors of the revenue within their respective districts, to make out lists containing the sums payable, according to such assessments, for every dwelling-house, tract or lot of land, and slave, within each collection district, respectively; which lists shall contain the name of the proprietor or occupant of each dwelling-house, tract or lot of land and slave, within the collection district, or of the person having the care of superintendence of them, or any of them, where such proprietor, occupant or superintendent is known, and the whole sum payable by each person within the said district, distinguishing what is payable for dwelling-houses, what for slaves, and what for lands: And where there are lands, slaves or dwelling-houses within any collection district, not owned, or occupied by, or under the care or superintendence of any person resident therein, there shall be a separate list of such lands, dwelling-houses and slaves, specifying the sums payable for each, and the names of the proprietors or superintendents, respectively, where known.

SEC. 6. And be it further enacted, That each of the collectors to be appointed as aforesaid, shall be furnished by the surveyor of the revenue for the assessment district within which he shall have been so appointed, with one or more of the said lists, signed and certified by such surveyor. And each collector, on receiving a list as aforesaid, shall subscribe three receipts; one of which shall be given on a full and correct copy of such list, and the other two on aggregate statements thereof, exhibiting the number and valuation of dwelling-houses, the number of slaves, and the amount of the valuation of lands in such collection district, with the amount of the taxes assessed thereon. And the list first mentioned, and receipt, shall remain in the office of the surveyor of the revenue, and shall be open to the inspection of any person who may apply to inspect the same; and the aggregate statements and receipts aforesaid, shall be transmitted to the inspector of the survey, and one of them shall be by him transmitted to the supervisor of the district.

SEC. 7. And be it further enacted, That each collector, before receiving any list as aforesaid, for collection, shall give bond, with one or more good and sufficient sureties, in at least double the amount of the taxes assessed on the collection district for which he may be appointed; which bond shall be payable to the United States, with condition for the true and faithful discharge of the duties of his office, according to law, and particularly, for the due collection and payment of all monies assessed upon such district.

SEC. 8. And be it further enacted, That the aforesaid tax shall be, and remain a lien upon all lands, and other real estate and all slaves, of the individuals who may be assessed for the same, during two years after the time when it shall become due and payable according to this act; and the said lien shall extend to each and every part of all tracts or lots of land, or dwelling-houses, which shall be valued according to the aforesaid act, notwithstanding the same may have been divided or alienated, in part, unless an apportionment of the valuation thereof shall have been made and recorded, pursuant to the aforesaid act, prior to the time when the collection lists shall have been stated, in manner herein before prescribed.

SEC. 9. And be it further enacted, That each of the said collectors shall, immediately after receiving his collection list, advertise, by notifi-

cations, to be posted up in at least four public places in each collection district, that the said tax has become due and payable and the times and places at which he will attend to receive the same; and, in respect to persons who shall not attend, according to such notifications, it shall be the duty of each collector to apply at once at their respective dwellings, within such district, and there demand the taxes payable by such persons; and if the said taxes shall not be then paid, or within twenty days thereafter, it shall be lawful for such collector to proceed to collect the said taxes, by distress and sale of the goods, chattels or effects of the persons delinquent as aforesaid, with a commission of eight per centum upon the said taxes, to and for the use of such collector: Provided, that it shall not be lawful to make distress of the tools or implements of a trade or profession, beasts of the plough necessary for the cultivation of improved lands, arms, or the household utensils, or apparel necessary for a family.

SEC. 10. And be it further enacted, That except, as aforesaid, all goods, chattels, and personal effects whatever, being or remaining on lands, subject to the said tax; and all grass, or produce of farms, standing and growing thereon, shall and may be taken and sold for the payment of the said tax, under such regulations as have been or may be made for the sale of goods or effects taken and sold by distress: Provided, that nothing herein contained shall invalidate or impair any contract or agreement between any landlord, tenant, or other person, relative to the payment of taxes.

SEC. 11. And be it further enacted, That in respect to lands, dwelling-houses and slaves, which shall not be owned by, or in the occupation, or under the care or superintendence of some person within the collection district where the same shall be situated or found at the time of the assessment aforesaid, the said collectors respectively, upon receiving lists of such lands, dwelling-houses, or slaves, in the manner aforesaid, shall transmit copies of such lists, certified under their hands respectively, to the surveyors of the revenue for the assessment districts, respectively within which the persons owning, or having the care and superintendence of such dwelling-houses, lands, or slaves, may reside, if such persons be known, together with a statement of the amount of taxes assessed as aforesaid upon such dwelling-houses, lands or slaves respectively, and a notification to pay, or cause to be paid the said taxes to the said collectors respectively, within thirty days after such notification shall be served as is herein provided; which copies, statements and notifications the surveyors receiving the same respectively shall cause to be personally served on the aforesaid persons respectively, or left at their usual places of abode; and shall cause an affidavit thereof, by the person serving or leaving the same as aforesaid, with the time of such service or leaving, to be immediately transmitted to the aforesaid collector: and if such persons being notified in manner aforesaid, shall not, within sixty days thereafter, pay the said taxes to the collector of the collection district where the said lands, dwelling-houses, or slaves shall be situated, or transmit to him a receipt for the said taxes in the manner herein provided, then the said collector shall proceed to collect the said tax, by distress and sale as is herein directed: and if the persons owning or having the care and superintendence of any such lands, dwelling-houses or slaves, shall not be known, then the aforesaid collectors shall cause the said copies, statements and notifications to be published for sixty days in four Gazettes of the state, if there be so many; after which publication, if the said taxes shall not be paid, the said collectors shall proceed to collect the same by distress and sale in the manner herein provided.

SEC. 12. Provided always, and be it further enacted, That if any person owning or having the superintendence or care of any dwelling-houses, lands or slaves, in a collection district other than that in which

he resides, and being served with such copy, statement and notification as is aforesaid, shall, within sixty days thereafter, pay the said taxes to the collector of the collection district within which he resides, and transmit a receipt therefor to the collector sending the said copy, statement and notification, such receipt shall be a discharge to the said last mentioned collector for the said taxes, and he shall thereupon forbear to collect them; and the collector giving such receipt shall become chargeable with the said taxes, and shall account therefor in the final settlement of the accounts of his collection.

SEC. 13. And be it further enacted, That when any tax assessed on lands or houses, shall have remained unpaid for the term of one year, the collector of the collection district within which such land or houses may be situated, having first advertised the same for two months, in six different public places within the said district, and in two Gazettes in the state, if there be so many, one of which shall be the Gazette in which the laws of such state shall be published by authority if any such there be, shall proceed to sell at public sale, and under the direction of the inspector of the survey, either the dwelling-house, or so much of the tract of land, (as the case may be) as may be necessary to satisfy the taxes due thereon; together with costs and charges, not exceeding at the rate of one per centum, for each and every month the said tax shall have remained due and unpaid. Provided that in all cases, where any lands or tenements shall be sold as aforesaid, the owner of the said lands or tenements, his heirs, executors or administrators, shall have liberty to redeem the same at any time within two years, from the time of the sale, upon payment, or tender of payment, to the collector for the time being, for the use of the purchaser, his heirs or assigns of the amount of the said taxes, costs and charges, with interest for the same, at the rate of twelve per cent. per annum; and upon payment or tender of payment as aforesaid such sale shall be void. And no deed shall be given in pursuance of any such sale, until the time of redemption shall have expired.

SEC. 14. And be it further enacted, That the supervisors of the respective districts, shall keep true and exact accounts of all taxes due and payable in each collection district, and shall charge the amount thereof to the collectors of such districts respectively: And the said collectors shall, at the expiration of every month after they shall, respectively, commence their collections, in manner aforesaid, render to the supervisor of the district, or the inspector of the survey within which the said collections shall, respectively, be made, a full and true account of the collections made by them, respectively, within the month, and pay over to the said supervisor or inspector, the monies by them respectively collected within the said term: And if any such collector shall fail or neglect to account and pay over, as aforesaid, at any of the periods above prescribed, such collector shall forfeit and pay three hundred dollars, to be recovered to the use of the United States, with costs of suit, in any court having competent jurisdiction: And where any monies shall have been paid, as aforesaid, to the inspector of a survey, by any collector, the receipt of such inspector shall be allowed to such collector, in the final settlement of his accounts with the supervisor of the district.

SEC. 15. And be it further enacted, That each of the said collectors shall complete the collection of all sums assigned to him for collection, as aforesaid, and shall account for, and pay over the same to the supervisor of the district, within one year and one month from and after the time when the said tax shall have become due and payable, in manner aforesaid; and if any collector shall fail so to collect, account, and pay over, it shall be the duty of the supervisor of the district, and he is hereby authorized and required to issue a warrant of distress against such delinquent collector and his sureties, directed to the marshal of the

district, therein expressing the amount of the taxes imposed on the district of such collector, and the sums, if any, which have been paid; and the said marshal shall himself, or by his deputy, immediately proceed to levy and collect the sum which may remain due, by distress and sale of goods and chattels, or any personal effects of the delinquent collector: and for want of goods, chattels, or effects aforesaid, sufficient to satisfy the said warrant, the same may be levied on the person of the collector, who may be committed to prison, there to remain, until discharged in due course of law. And furthermore, notwithstanding the commitment of the collector to prison, as aforesaid, or if he abscond, and goods, chattels, and effects cannot be found, sufficient to satisfy the said warrant, the said marshal, or his deputy, shall and may proceed to levy and collect the sum which may remain due, by distress and sale of the goods and chattels, or any personal effects, of the surety or sureties of the delinquent collector.

SEC. 16. And be it further enacted, That the amount of sums committed to any collector for collection, as aforesaid, shall, and the same are hereby declared to be a lien upon the lands and real estate of such collector, and his sureties, until the same shall be discharged, according to law; and for want of goods and chattels, or other personal effects of such collector, or his sureties, sufficient to satisfy any warrant of distress issued pursuant to the proceeding section of this act, the lands and real estate of such collector, and his sureties, or so much thereof as may be necessary for satisfying the said warrant, after being advertised for at least three weeks, in not less than three public places in the collection district, and in one newspaper printed in the county, if any there be, prior to the proposed time of sale, may and shall be sold by the marshal or his deputy; and for all lands and real estate sold, in pursuance of the authority aforesaid, the conveyances of the marshals or their deputies, executed in due form of law, shall afford a valid title against all persons claiming under the delinquent collectors, or their sureties, aforesaid; and all moneys that may remain of the proceeds of such sale, after satisfying the said warrant of distress, and paying the reasonable costs and charges of sale, shall be returned to the proprietor of the lands or real estate sold as aforesaid.

SEC. 17. And be it further enacted, That it shall be lawful for the supervisors of the respective districts, at any time, for good and sufficient cause, to dismiss or discharge each or any collector from office, and to commit the collection of any part of the said tax remaining uncollected, to a new collector; and immediately upon such dismissal, and after a notification thereof, in at least two public places in the collection district, by the supervisor or the surveyor of the revenue for the district, on his behalf the powers of the collector so dismissed, shall cease and terminate; and if any collector so dismissed, shall wilfully refuse or neglect to surrender his collection list, and to render a true account of all monies collected, and to pay over the same, according to the directions of the supervisor, each and every such collector shall forfeit and pay a sum not exceeding four thousand dollars, with costs of suit, to be recovered to the use of the United States, in any court having competent jurisdiction: Provided, That nothing herein contained shall be construed to impair the responsibility of any collector, or his sureties, arising under the foregoing provisions of this act.

SEC. 18. And be it further enacted, That each and every collector, who shall exercise, or be guilty of any extortion or oppression, under colour of this act, or shall demand other or greater sums than shall be authorized by law shall be liable to pay a sum not exceeding three hundred dollars to be recovered by and for the use of the party injured, with costs of suit, in any court having competent jurisdiction; and each and every collector shall, if required, give receipts for all sums by them collected, and retained, in pursuance of this act.

SEC. 19. And be it further enacted, That for collecting the said tax, there shall be allowed and paid the following sums, and no more, to be retained by the several officers hereinafter mentioned in the final settlement of their accounts, respectively; that is to say: to each supervisor one half per centum on the whole amount of the monies by him received and accounted for, under and by virtue of this act; to every inspector, one-fourth per centum, on the whole amount of the monies to be by him received and accounted for as aforesaid; and to every collector, five per centum, on the whole amount of the monies by him to be received and accounted for as aforesaid: Provided, That no collector shall receive the said allowance, for, or in respect to any sum for which a warrant of distress shall have been issued by him; and Provided also, That no collector who shall refuse or neglect to render according to this act any monthly account of monies by him received, as aforesaid, or to pay over the same as is hereby directed shall be entitled to or receive the said allowance upon all or any of the monies by him collected, within the month for which he shall so refuse or neglect to account and pay over, as aforesaid.

SEC. 20. And be it further enacted, That there shall be allowed to the surveyors of the revenue, respectively, to be paid by the supervisors, respectively, and exhibited in their accounts, as part of the charge of the said collection, for preparing collection lists, and computing the taxes payable for each individual, at the rate of one dollar for every hundred taxables contained in any such list.

SEC. 21. And be it further enacted, That a separate account shall be kept at the Treasury of the United States of all monies to be collected and received by virtue of this act; distinguishing the several amounts received from dwelling houses, from slaves, and from lands, within each state, and also distinguishing the amount received in each state from each separate description of dwelling-houses, paying the same rate per centum.

JONATHAN DAYTON,

Speaker of the House of Representatives.

THEODORE SEDGWICK,

President of the Senate, pro tempore.

Approved, July 14, 1798:

JOHN ADAMS,

President of the United States.

The United States Census of 1790 was printed in a small pamphlet, entitled, "Return of the whole number of persons within the several districts of the United States, according to 'An Act providing for the Enumeration of the Inhabitants of the United States,' passed March 1st, 1790. Printed by order of the House of Representatives. Philadelphia: printed by Joseph Gates; No. 23 South Third Street. Pp. 56."

As this pamphlet is very scarce and does not seem to have been reprinted, I have thought it best to republish the statistics relating to Maine and Massachusetts. It will be noted that Col. Samuel Bradford, whose note-book of names in Boston has fortunately been preserved, was the enumerator for eight other towns in the vicinity of Boston.

The act required the marshals of the several districts to make the census, being paid various salaries therefor; for example, two hundred dollars for Maine and three hundred for Massachusetts. They appointed all necessary deputies, who were paid one dollar for every 150 persons returned, or for a less number in sections thinly settled. The assistants were to post up copies of their returns in the two most public places in their districts, and the marshals were to file the completed returns with the clerks of their respective district courts.

W. H. W.

The list of enumerators as printed in the original pamphlet is as follows:—

Massachusetts.

To Col. Samuel Bradford of Boston,	9 Towns and the Islands in the harbour of Boston.	
Col. John Steele Tyler, of Roxbury,	14 The whole of Suffolk — county,	23
Mr. William Ingalls of Newburyport,	9	
Mr. B. Stevens of Salem,	9	
Mr. J. Wingate of Haver- hill,	4 North of Merimack river — in Essex County, The whole of Essex county.	22
The above mentioned Wingate,	1½ North of the Merrimack in Middlesex county.	

Maj. Aaron Brown of Groton,	19		
Brig. Gen. Henry Woods of Pepperell,	20½	The whole of Middlesex county	41
Maj. Gen. William Shepard of Westfield,	33	on the west side of Connecticut river,	
Hon. D. Sexton of Deerfield,	27	on the east side of said river, and Deerfield besides.	
	—	The whole of Hampshire county.	60
Hon. J. Thomas of Plymouth,		The whole of Plymouth county.	15
Capt. J. Thomas of Plymouth,		The whole of Barnstable county.	10
The last mentioned Thomas,		The island counties of Dukes county and Nantucket,	4
Hon. David Cobb of Taunton,		The whole of Bristol county,	15
Maj. B. Kimbal of Harvard,	17	Towns and gores adjoining.	
Mr. P. Foster of Brookfield,	16	Do. do.	
Mr. J. Paine of Worcester,	16	The whole of Worcester county.	49
Henry W. Dwight, Esq. of Stockbridge,	14	Towns, gores, &c. adjoining.	
Mr. Thomas Allen, jun. of Pittsfield,	12	Do. do.	
	—	The whole of Berkshire county.	26
			<hr/>
			265
			<hr/>

N.B. The said District of Massachusetts, (not compre-

hending the old Province of Maine,) contains but eleven counties; in which are two hundred and fifty-five towns, besides some few districts, gores of land, plantations, &c. not incorporated, and islands upon the sea-coast; the inhabitants of all which are included in the following enumeration:—

MASSACHUSETTS.

[NOTE.—There are obvious typographical errors in these figures. I have not tried to correct them, but have marked a few, which I have observed, with an asterisk.—W. H. W.]

<i>SUFFOLK COUNTY.</i>	Number of houses,	Number of families,	Free white males of 16 years and upwards,	Free white males under 16 years,	Free white females,	All other free persons,	Total of each town.
<i>S. Bradford's Return.</i>							
Boston	2376	3343	4325	3376	9576*	761	18038
Roxbury	287	351	617	459	1110	40	2226
Brookline	61	68	152	94	225	13	484
Dorchester	256	311	488	345	850	30	1722*
Milton	153	184	271	205	536	27	1039
Hingham	337	411	505	454	1102	24	2085
Cohasset	126	159	188	212	417		817
Hull	21	25	24	31	63	2	120
Chelsea	60	81	134	95	222	21	472
Islands in the harbour of Boston	15	15	192	19	66	5	282
	3692	4948	6896	5290	14176*	923	27285
<i>J. S. Tyler's Return.</i>							
Bellingham	106	121	187	184	362	2	735
Braintree	420	488	687	640	1426	18	2771
Dedham	255	288	438	360	845	16	1659
Dover	82	90	120	112	249	4	485
Foxborough	109	117	165	169	340		674
Franklin	155	186	305	235	558	3	1101
Medway	159	187	282	210	522	21	1035
Medfield	114	129	201	120	395	15	731
Needham	167	208	277	274	566	13	1130
Sharon	161	189	256	258	515	5	1034
Stoughton	315	356	484	477	1012	21	1994
Walpole	145	175	256	250	494	5	1005
Wrentham	243	278	471	387	907	2	1767
Weymouth	232	278	346	368	747	8	1469
<i>Total of J. S. Tyler's return</i>	2663	3090	4475	4044	8938	133	17590
<i>S. Bradford's</i>	3692	4948	6896	5290	14176	923	27285
<i>Total of Suffolk</i>	6355	8038	11371	9334	23114	1056	44875

<i>ESSEX COUNTY.</i>	Number of houses.	Number of families.	Free white males of 16 years and upwards.	Free white males under 16 years.	Free white females.	All other free persons.	Total of each town.
<i>W. Ingall's Return.</i>							
Newburyport	616	939	1155	1071	2541	70	4837
Newbury	538	723	1039	844	2047	42	3972
Gloucester	673	1006	1267	1216	2793	41	5317
Ipswich	601	881	1151	916	2416	79	4562
Andover	402	525	743	612	1414	94	2863
Rowley	278	328	453	366	944	9	1772
Bradford	196	253	378	263	725	5	1371
Boxford	128	163	247	191	481	6	925
Topsfield	107	150	213	156	398	13	780
	3539	4968	6646	5635	13759	359	26399
<i>B. Stevens' Return.</i>							
Salem	928	1493	1845	1710	4106	260	7921
Marblehead	618	1104	1265	1327	2982	87	5661
Beverly	422	637	748	733	1751	58	3290
Danvers	372	460	626	486	1279	34	2425
Lynn	300	404	625	514	1132	20	2291
Manchester	142	196	234	204	518	9	965
Middleton	102	119	164	140	362	16	682
Wenham	74	92	114	109	269	10	502
Lynnfield	66	82	119	108	261	3	491
	3024	4587	5740	5331	12660	497	24228
<i>J. Wingate's Return of the Towns in Essex North of the Merrimack.</i>							
Salisbury	267	325	458	381	931	10	1780
Almsbury	303	351	470	384	944	3	1801
Haverhill	330	435	611	539	1251	7	2408
Methuen	181	217	338	292	663	4	1297
<i>Total of J. Wingate's</i>	1081	1328	1877	1596	3789	24	7286
<i>W. Ingall's</i>	3539	4968	6646	5635	13759	359	26399
<i>B. Stevens'</i>	3024	4587	5740	5331	12660	497	24228
<i>Total of Essex</i>	7644	10883	14263	12562	30208	880	57913

<i>MIDDLESEX COUNTY.</i>	Number of houses.	Number of families.	Free white males of 16 years and upwards.	Free white males under 16 years.	Free white females.	All other free persons.	Total of each town.
<i>A. Brown's Return.</i>							
Cambridge		355	535	454	1066	60	2115
Lincoln		125	180	184	370	6	740
Concord		293	415	314	832	29	1590
Bedford		89	150	117	254	2	523
Billerica		217	335	256	595	5	1191
Medford		187	260	215	520	34	1029
Woburn		326	452	397	855	22	1727
Chelmsford		209	327	293	572	12	1144
Reading		341	480	386	905	31	1802
Tewksbury		163	239	229	483	7	958
Charlestown		288	395	354	809	25	1583
Waltham		141	234	208	430	10	882
Watertown		164	319	250	511	11	1091
Carlisle		96	149	99	305	2	555
Westford		220	301	306	618	4	1229
Wilmington		134	181	172	345	12	710
Groton		322	477	429	929	5	1840
Malden		193	239	214	560	20	1033
Stoneham		72	108	83	182	8	381
	3183	3935	5576	4900	11141	306	22123
<i>H. Wood's Return.</i>							
Pepperell	164	209	286	245	581	20	1132
Townsend	145	185	273	244	472	4	993
Shirley	99	115	166	155	354	2	677
Dunstable	59	67	107	79	193	1	380
Ashby	110	122	187	194	369	1	751
Boxborough	51	67	100	86	217	9	412
Marlborough	218	288	425	340	781	8	1554
Lexington	135	176	251	212	470	8	941
East-Sudbury	112	144	206	176	410	9	801
Sudbury	175	240	326	287	675	2	1290
Acton	120	140	216	204	427	6	853
Natick	75	113	142	134	300	39	615
Littleton	121	159	223	177	438	16	854
Framingham	221	292	394	350	828	26	1598
Sherburn	92	150	211	192	392	6	801
Hopkinton	169	220	311	329	665	12	1317
Holliston	95	150	237	199	424	15	875
Newton	175	237	336	301	698	25	1360
Stow	130	145	206	195	397	3	801
Weston	132	173	256	227	504	23	1010
Tyngsborough on W. } side Merimack }	31	35	52	46	87	17	202
	2629	3427	4911	4372	9682	252	19217

<i>MIDDLESEX COUNTY,</i> (Continued.)	Number of houses.	Number of families.	Free white males of 16 years and upwards.	Free white males under 16 years.	Free white females.	All other free persons.	Total of each town.
<i>J. Wingate's Return.</i>							
Tyngsborough on N. side Merimack }	26	32	43	50	87		180
Dracut	160	186	310	284	584	39	1217
<i>Total of J. Wingate's</i>	186	218	353	334	671	39	1397
<i>A. Brown's</i>	3183	4935	5776	4900	11141	306	22123
<i>H. Wood's</i>	2629	3427	4911	4372	9682	252	19217
<i>Total of Middlesex</i>	5998	7580	11040	9606	21494	597	42737
<i>HAMPSHIRE COUNTY.</i>							
<i>W. Shepard's Return.</i>							
Northampton	242	259	498	341	771	18	1628
Easthampton	75	77	127	108	221	1	457
Southampton	130	135	226	178	418	7	829
Westhampton	101	102	163	185	333	2	683
West Springfield	372	384	630	525	1160	52	2367
Hatfield	103	110	199	147	343	14	703
Greenfield	224	240	391	390	714	3	1498
Westfield	326	348	527	565	1054	58	2204
Whately	120	130	184	199	352	1	736
Williamsburgh	159	173	258	261	520	10	1049
Granville	319	334	496	501	969	13	1979
Colerain	229	245	348	371	687	11	1417
Worthington	181	188	287	277	547	5	1116
Goshen	102	103	161	185	327	8	681
Shelburne	169	184	300	273	598	12	1183
Conway	306	321	500	558	1021	13	2092
Blandford	235	239	345	359	703	9	1416
Bernardston	101	108	176	172	343		691
Leyden	150	155	208	298	481	2	989
Charlemont	106	110	166	173	326		665
Chester	177	187	285	300	527	7	1119
Chesterfield	180	190	283	317	581	2	1183
Ashfield	243	261	354	369	735	1	1459
Southwick	123	148	215	217	397	12	841
Norwich	126	129	187	199	352	4	742
Montgomery	72	74	110	116	221	2	449
Cummington	140	148	237	212	419	5	873
Plainfield	81	85	109	120	224	5	458
Middlefield	97	101	155	173	280		608
Buckland	119	124	164	191	363		718
Rowe	76	79	119	122	202		443
Heath	58	58	86	105	188		379
Plantation No. 7	88	90	134	156	249		539
	5330	5619	8628	8663	16626	277	34194

<i>HAMPSHIRE COUNTY,</i> (Continued.)	Number of houses.	Number of families.	Free white males of 16 years and up- wards.	Free white males un- der 16 years.	Free white females.	All other free per- sons.	Total of each town.
<i>D. Sexton's Return</i>							
Deerfield	181	191	354	306	646	24	1330
Springfield	238	266	415	359	787	13	1574
Long Meadow	119	126	200	182	356	6	744
Hadley	132	143	240	187	436	19	882
South-Hadley	113	118	209	181	359	10	759
Sunderland	73	74	123	101	237	1	462
Montague	150	154	236	217	451	2	906
Northfield	120	122	224	224	415	5	868
Wilbraham	223	230	382	393	759	25	1555
Amherst	176	183	335	287	609	2	1233
Granby	93	100	164	154	276	2	596
Brimfield	172	178	318	309	582	2	1211
South-Brimfield	98	99	144	171	291		606
Holland	65	66	115	97	204	12	428
Ludlow	86	94	134	158	266	2	560
Monson	188	194	336	324	653	18	1331
Palmer	117	125	215	186	396	12	809
Belchertown	238	240	370	396	713	6	1485
Greenwich	171	174	271	265	504	5	1045
Pelham	153	159	246	277	517		1040
Leverett	86	87	126	129	268	1	524
Shutesbury	117	117	160	196	315	3	674
Wendell	79	80	130	147	242		519
Ware	116	116	189	205	378	1	773
Warwick	176	179	279	108	657	2	1246
New-Salem	254	261	390	387	765	1	1543
Orange	117	122	186	203	395		784
<i>Total of D. Sexton's</i>	3851	3998	6491	6349	12473	174	25487
<i>W. Shepard's</i>	5330	5619	8628	8663	16626	277	34194
<i>Total of Hampshire</i>	9181	9617	15119	15012	29099	451	59681

<i>MIDDLESEX COUNTY,</i> (Continued.)	Number of houses.	Number of families.	Free white males of 16 years and upwards.	Free white males under 16 years.	Free white females.	All other free persons.	Total of each town.
<i>J. Wingate's Return.</i>							
Tyngsborough on N. side Merimack }	26	32	43	50	87		180
Dracut	160	186	310	284	584	39	1217
<i>Total of J. Wingate's</i>	186	218	353	334	671	39	1397
<i>A. Brown's</i>	3183	4935	5776	4900	11141	306	22123
<i>H. Wood's</i>	2629	3427	4911	4372	9682	252	19217
<i>Total of Middlesex</i>	5998	7580	11040	9606	21494	597	42737
<i>HAMPSHIRE COUNTY.</i>							
<i>W. Shepard's Return.</i>							
Northampton	242	259	498	341	771	18	1628
Easthampton	75	77	127	108	221	1	457
Southampton	130	135	226	178	418	7	829
Westhampton	101	102	163	185	333	2	683
West Springfield	372	384	630	525	1160	52	2367
Hatfield	103	110	199	147	343	14	703
Greenfield	224	240	391	390	714	3	1498
Westfield	326	348	527	565	1054	58	2204
Whately	120	130	184	199	352	1	736
Williamsburgh	159	173	258	261	520	10	1049
Granville	319	334	496	501	969	13	1979
Colerain	229	245	348	371	687	11	1417
Worthington	181	188	287	277	547	5	1116
Goshen	102	103	161	185	327	8	681
Shelburne	169	184	300	273	598	12	1183
Conway	306	321	500	558	1021	13	2092
Blandford	235	239	345	359	703	9	1416
Bernardston	101	108	176	172	343		691
Leyden	150	155	208	298	481	2	989
Charlemont	106	110	166	173	326		665
Chester	177	187	285	300	527	7	1119
Chesterfield	180	190	283	317	581	2	1183
Ashfield	243	261	354	369	735	1	1459
Southwick	123	148	215	217	397	12	841
Norwich	126	129	187	199	352	4	742
Montgomery	72	74	110	116	221	2	449
Cummington	140	148	237	212	419	5	873
Plainfield	81	85	109	120	224	5	458
Middlefield	97	101	155	173	280		608
Buckland	119	124	164	191	363		718
Rowe	76	79	119	122	202		443
Heath	58	58	86	105	188		379
Plantation No. 7	88	90	134	156	249		539
	5330	5619	8628	8663	16626	277	34194

<i>HAMPSHIRE COUNTY,</i> (Continued.)	Number of houses.	Number of families.	Free white males of 16 years and up- wards.	Free white males un- der 16 years.	Free white females.	All other free per- sons.	Total of each town.
<i>D. Sexton's Return</i>							
Deerfield	181	191	354	306	646	24	1330
Springfield	238	266	415	359	787	13	1574
Long Meadow	119	126	200	182	356	6	744
Hadley	132	143	240	187	436	19	882
South-Hadley	113	118	209	181	359	10	759
Sunderland	73	74	123	101	237	1	462
Montague	150	154	236	217	451	2	906
Northfield	120	122	224	224	415	5	868
Wilbraham	223	230	382	393	759	25	1555
Amherst	176	183	335	287	609	2	1233
Granby	93	100	164	154	276	2	596
Brimfield	172	178	318	309	582	2	1211
South-Brimfield	98	99	144	171	291		606
Holland	65	66	115	97	204	12	428
Ludlow	86	94	134	158	266	2	560
Monson	188	194	336	324	653	18	1331
Palmer	117	125	215	186	396	12	809
Belchertown	238	240	370	396	713	6	1485
Greenwich	171	174	271	265	504	5	1045
Pelham	153	159	246	277	517		1040
Leverett	86	87	126	129	268	1	524
Shutesbury	117	117	160	196	315	3	674
Wendell	79	80	130	147	242		519
Ware	116	116	189	205	378	1	773
Warwick	176	179	279	108	657	2	1246
New-Salem	254	261	390	387	765	1	1543
Orange	117	122	186	203	395		784
<i>Total of D. Sexton's</i>	3851	3998	6491	6349	12473	174	25487
<i>W. Shepard's</i>	5330	5619	8628	8663	16626	277	34194
<i>Total of Hampshire</i>	9181	9617	15119	15012	29099	451	59681

<i>PLYMOUTH COUNTY.</i>							
	Number of houses.	Number of families.	Free white males of 15 years and upwards.	Free white males under 15 years.	Free white females.	All other free persons.	Total of each town.
<i>Joshua Thomas's Return.</i>							
Plymouth		577	749	646	1546	54	2995
Middleborough		802	1166	1050	2286	24	4526
Pembroke		341	480	433	998	43	1954
Carver		150	214	214	407	12	847
Plympton		163	233	220	499	4	956
Halifax		124	178	155	329	2	664
Duxborough		258	378	322	744	10	1454
Wareham		135	202	208	434	10	854
Hanover		184	268	235	546	35	1084
Abington		255	359	339	740	15	1453
Bridgewater		830	1253	1123	2470	129	4975
Scituate		521	692	554	1545	65	2856
Marshfield		225	386	210	645	28	1269
Rochester		442	681	605	1304	54	2644
Kingston		166	261	220	505	18	1044
<i>Total of Plymouth</i>	4240	5173	7500	6334	14998	503	29535
<i>BRISTOL COUNTY.</i>							
<i>David Cobb's Return.</i>							
Taunton	538	661	924	862	1928	90	3804
Norton	195	245	376	309	730	13	1428
Easton	207	261	366	379	704	17	1466
Mansfield	147	175	271	198	509	5	983
Attleborough	314	384	566	451	1131	18	2166
Swansey	246	329	430	369	913	72	1784
Somerset	141	189	270	234	585	62	1151
Dighton	236	285	416	409	879	89	1793
Raynham	164	197	300	222	543	29	1094
Berkley	119	139	213	179	447	11	850
Freetown	298	362	565	465	1117	55	2202
Westport	365	452	615	536	1259	56	2466
Dartmouth	392	448	645	540	1231	83	2499
New-Bedford	454	582	856	726	1693	38	3313
Rehoboth	688	832	1151	1063	2405	91	4710
Ten more houses reported afterwards }	10						
<i>Total of Bristol</i>	4514	5541	7964	6942	16074	729	31709

<i>BAENSTABLE COUNTY.</i>	Number of houses.	Number of families.	Free white males of 16 years and upwards.	Free white males under 16 years.	Free white females.	All other free persons.	Total of each town.
<i>J. Thomas's Return, Deputy Marshal.</i>							
Barnstable		481	631	623	1301	55	6210*
Falmouth		217	418	365	816	38	1637
Sandwich		263	460	469	1015	47	1991
Yarmouth		450	651	667	1327	33	2678
Harwich		420	545	593	1243	11	2392
Eastham		311	426	431	974	3	1834
Wellfleet		210	301	252	562	2	1117
Chatham		196	267	292	578	3	1140
Truro		221	324	279	586	4	1193
Province-Town		95	142	99	211	2	454
Plantation of Marshpee		25	85	27	72	174	308
<i>Total of Barnstable</i>	2343	2889	4200	4097	8685	372	17354
<i>DUKES COUNTY AND NANTUCKET.</i>							
Edgarton		221	336	318	682	16	1352
Tisbury		204	287	239	609	7	1142
Chilmark		133	199	157	405	10	771
<i>Total of Dukes County</i>		558	822	714	1696	33	3265
<i>Nantucket County or town of Sherburne }</i>		872	1193	1016	2301	110	4620
<i>Total of Dukes Co. } and Nantucket }</i>	1013	1430	2015	1730	3997	143	7885

<i>WORCESTER COUNTY.</i>	Number of houses.	Number of families.	Free white males of 16 years and upwards.	Free white males under 16 years.	Free white females.	All other free persons.	Total of each town.
<i>John Paine's Return.</i>							
Worcester		322	601	494	949	51	2095
Ward		74	128	118	227		473
Gerry		120	178	182	379	1	740
Paxton		108	140	139	271	8	558
Boylstone		111	226	183	415	15	839
Shrewsbury		156	269	209	473	12	963
Athol		133	219	205	419	5	848
New-Braintree		124	254	188	483	14	939
Rutland		186	295	243	526	8	1072
Leicester		179	226	245	537	8	1076
Barre		297	486*	401	748	38	1613
Petersham		302	397	377	781	5	1560
Holden		204	278	267	532		1077
Sutton		624	671	662	1297	12	2642
Oakham		112	191	197	383	1	772
Grafton		162	241	210	421		872
	2998	3214	4800	4320	8841	178	18139
<i>P. Foster's Return.</i>							
Berlin	81	93	129	138	245		512
Hardwick	245	282	460	394	858	13	1725
Dudley	159	183	267	278	557	12	1114
Douglass	165	200	267	264	548		1079
Sturbridge	228	263	445	400	855	4	1704
Western	124	142	247	227	414	11	899
Brookfield	438	504	784	762	1547	7	3100
Charlton	298	344	502	490	971	2	1965
Spencer	192	220	338	316	662	6	1322
Oxford	148	165	272	236	487	5	1000
Uxbridge	179	218	344	311	636	17	1308
Mendon	222	265	388	369	795	3	1555
Upton	126	155	211	199	394	29	833
Northbridge	83	96	137	140	287	5	569
Milford	135	164	225	175	427	12	839
Gardner	85	90	121	156	253	1	531
In the gore adjoining Oxford	33	39	53	61	123		237
In the gore adjoining Sturbridge	10	10	15	20	29		64
	2951	3433	5205	4936	10088	127	20356

<i>WORCESTER COUNTY,</i> (Continued.)	Number of houses.	Number of families.	Free white males of 16 years and up- wards.	Free white males un- der 16 years.	Free white females.	All other free per- sons.	Total of each town.
<i>B. Kimbal's Return.</i>							
Lancaster	214	257	387	313	737	23	1460
Sterling	209	248	377	350	687	14	1428
Harvard	198	249	362	298	716	11	1387
Lunenburg	192	229	302	310	663	2	1277
Leominster	166	190	314	254	613	8	1189
Fitchburgh	166	181	365	300	585	1	1151
Westminster	177	195	310	277	585	4	1176
Royalston	166	192	275	282	571	2	1130
Princeton	144	159	258	251	504	3	1016
Ashburnham	146	161	212	261	469	9	951
Winchendon	149	158	239	250	455	2	946
Templeton	134	152	232	226	492		950
Hubbardston	138	154	221	257	440	15	933
Bolton	125	148	238	173	449	1	861
Westborough	118	144	240	258	432	4	934
Southborough	124	154	205	189	442	1	837
Northborough	88	101	161	152	302	4	619
In the gore adjoining Leominster	4	4	5	10	12		27
In the gore adjoining Fitchburgh	2	2	2	6	6		14
In the gore adjoining Princeton	4	4	5	6	15		26
<i>Total of B. Kimbal's.</i>	2664	3082	4610	4423	9175	104	18312
<i>J. Paine's.</i>	2998	3214	4800	4320	8841	178	18139
<i>P. Foster's.</i>	2951	3433	5205	4936	10088	127	20356
<i>Total of Worcester.</i>	8613	9729	14615	13679	28104	409	56807

<i>BERKSHIRE COUNTY.</i>	Number of houses.	Number of families.	Free white males of 16 years and upwards.	Free white males under 16 years.	Free white females.	All other free persons.	Total of each town.
<i>H. W. Dwight's Return.</i>							
Stockbridge		198	311	322	639	64	1336
West Stockbridge		178	260	293	545	10	1113
Lee		203	286	310	571	3	1170
Becket		127	195	187	362	7	751
Loudon		62	96	84	164		344
Tyringham		236	337	368	683	9	1397
Great Barrington		221	328	335	664	46	1373
Alford		98	142	173	262		577
Egremont		122	187	191	376	5	759
Mount Washington		43	57	78	126		261
Sheffield		330	470	463	934	32	1899
New Marlborough		253	395	400	742	13	1550
Sandisfield		258	382	380	810	9	1581
Bethlehem		48	62	73	125	1	261
South 11000 acres ad- joining Sandisfield }		27	37	43	81		161
Boston Corner ad- joining Mt. Wash- ington }		12	13	21	33		67
	2207	2416	3558	3726	7117	199	14600
<i>T. Allen, Jr.'s Return.</i>							
Lanesborough		346	522	547	1058	15	2142
Adams		325	473	560	1003	4	2040
Pittsfield		312	494	496	957	45	1992
Williamstown		270	445	454	865	5	1769
Richmond		176	336	291	624	4	1255
Lenox		181	279	299	574	17	1169
Hancock		190	297	325	588	1	1211
Partridgefield		172	250	279	500	3	1041
Windsor		151	222	233	454	7	916
Washington		96	143	160	283	2	588
Dalton		94	129	134	283	8	554
New Ashford		78	92	126	240	2	460
In the gore adjoin- ing Adams and Windsor }		73	102	121	191	11	425
In the gore adjoin- ing Williamstown }		7	8	22	21		51
<i>Total of T. Allen, Jr.</i>	2257	2471	3792	4047	7650	124	15613
<i>H. W. Dwight's</i>	2207	2416	3558	3726	7117	199	14600
<i>Zoar, a plantation returned by W. Shepard }</i>	12	12	16	20	42		78
<i>Total of Berkshire</i>	4476	4899	7366	7793	14809	323	30291

Counties in the district of Massachusetts.	Number of towns.	Number of houses.	Number of families.	Free white males of 10 years and up- wards.	Free white males un- der 10 years.	Free white females.	All other free per- sons.	Total of each county.
Suffolk	23	6355	8038	11371	9334	23114	1056	44875
Essex	22	7644	10883	14263	12562	30208	880	57913
Middlesex	41	5998	7580	11040	9606	21494	597	42737
Hampshire	60	9181	9617	15119	15012	29099	451	59681
Plymouth	15	4240	5173	7500	6534	14998	503	29535
Bristol	15	4514	5541	7964	6942	16074	729	31709
Barnstable	10	2343	2889	4200	4097	8685	372	17354
Duke's County	3 }	1013	{ 558	822	714	1696	33	3265
Nantucket	1 }							
Worcester	49	8613	9729	14615	13679	28104	409	56807
Berkshire	26	4476	4899	7366	7793	14809	323	30291
Eleven Counties	265	54377	65779	95453	87289	190582	5463	378787

A Copy examined.

JONA. JACKSON,
Marshal of the District of Massachusetts.

MAINE.

[NOTE.—The returns from the District of Maine have only one column of figures, presumably the total population.—W. H. W.]

York County.

Kittery	3250	Francisborough	311
York	2900	Limrick	411
Wells	3070	Waterborough	965
Arundel	1458	Coxhall	775
Biddeford	1018	Sanford	1802
Pepperelborough	1352	Frysburgh	547
Little Falls	607	Brownfield and Suncook	250
Little Ossepee	662	Waterford and Penecook	250
Berwick	3894	New-Andover, Hiram and	} 214
Lebanon	1275	Porterfield	
Shapleigh	1329	Buxton	1564
Washington	262		
Parsonfield	655		28821

Cumberland County.

Portland	2240	Butterfield	189
Gorham	2244	Ruffield	448
Scarborough	2235	Turner	349
Falmouth	2991	Bucktown	453
Cape Elizabeth	1355	Shepherdfield	530
New-Gloucester	1358	Bakerstown	1276
Grey	577	North Yarmouth	1978
Windham	938	Freeport	1330
Otisfield	197	Durham	724
Raymondtown	345	Brunswick	1387
Bridgton	329	Harpwell	1071
Flinstown	190		
Standish	716		25450

Lincoln County.

Pownalborough	2055	Lewistown	522
Woolwich	797	Fairfield	492
Georgetown	1333	Prescott & Carr's Plantation	159
Bath	949	Sandy River No. 2.	130
Topsham	826	Sandy River No. 1	494
Boothbay	997	Sandy River No. 3	350
Edgecomb	855	Hancock	278
Newcastle	896	Winslow	779
Pittston	605	Canaan	454
Hallowell	1194	Norridgwalk	376
Bowdoinham	455	Titcomb	264
Nobleborough	516	Karatunk	103
Waldoborough	1210	Sandy River No. 4	327
Bristol	1718	Little River	64
Cushing	942	Smithtown	521
Warren	646	Wales	439
Thomaston	801	Green	639
Meduncook	322	New-Sandwich	297
Union	200	Washington	618
Winthrop	1240	Sterling	166
Balltown	1072	Rockymekoe	103
Bowdoin	983	Littleborough	263
Vassalborough	1240		
Jones' Plantation	262		29962

Hancock County.

Penobscot	1048	Township No. 6	239
Vinalhaven	578	Bluehill	274
Deer Isle	682	Sedgwick	569
Eastern River	240	Belfast	245
Buckstown	316	Ducktrap	278
Orrington	477	Canaan	132
Edeston	110	Barretstown	173
Comduskeeg	567	Camden	331
Franckfort	891	Islesborough	382
Mount-Desert	744	Orphan Island	124
Goldsborough	267	Small Islands	66
Sullivan	504		
Trenton	312		9549

Washington County.


Machias	818	Plantations west of Machias, }	233
Plantations east of Machias, }	66	No. 4	177
No. 1	144	No. 5	208
No. 2	54	No. 6	95
No. 4	84	No. 11	8
No. 5	244	No. 12	223
No. 8	29	No. 13	175
No. 9	42	No. 22	61
No. 10	37	Buckharbour	
No. 11	54		2758
No. 12	7		
No. 13			

Counties.

York	28821
Cumberland	25450
Lincoln	29962
Hancock	9549
Washington	2758
Total	<u>96540</u>

HENRY DEARBORN,

Marshal of Maine District



PARTICULAR OR SUB-DIVISION LIST

OF ALL LANDS, LOTS, BUILDINGS, AND WHARVES, BEING WITHIN THE TOWN OF BOSTON IN THE ASSESSMENT DISTRICT NO. ONE IN THE FOURTH DIVISION, STATE OF MASSACHUSETTS, OWNED, POSSESSED, OR OCCUPIED ON THE FIRST DAY OF OCTOBER, 1798, EXCEPTING ONLY SUCH DWELLING HOUSES AS WITH THE OUT-HOUSES APPURTENANT THERETO, AND THE LOTS ON WHICH THEY ARE ERECTED, NOT EXCEEDING TWO ACRES IN ANY CASE, ARE ABOVE THE VALUE OF ONE HUNDRED DOLLARS.

WARD NO. 1, BOOK 35.

DIANA ADAMS, HOSEA GOULD, WILLIAM APPLETON, occupants ;
Diana Adams, owner.

One Wharf on which are 1 Store 38 by 38 ; 1 do. 19 by 40 ;
1 do. 20 by 40.

Situated on the North Mill Stream ; Southerly 205 feet ;
East & Westerly 73 feet.

14,965 square feet, valued at 1,500 Dollars.

Unoccupied ; DIANA ADAMS, owner.

One Lott Land.

On Lynn Street, measuring 10,022 feet.

Valued at 500 Dollars.

SILAS ATKINS, occupant and owner.

One Wharf.

Bounded Westerly by Charles River ; Southerly by Charles
River Bridge 80 by 50 feet.

1 store of wood, 3 Storeys, measuring 1,540 feet, Fronting
Charles River ; Westerly on Lynn Street ; East on Cops
Hill.

4,000 square feet, wharf 1,540 square feet, store, valued at
3,500 Dollars.

SAMUEL ASH, occupant and owner.

One House lott with a Wood House Frame theron.

Situated on Lynn Street Northerly; Easterly on Caleb Clap; Westerly on David Corbitt.

3,996 square feet, valued at 400 Dollars.

SAMUEL BURRIL, occupant and owner.

One Wharf, 1 Blacksmith Shop theron, 24 by 58 feet.

Bounded South East by Jeffry Russells Wharf; S.W. on J. Nowell; N.W. on Ship Street, N.E. on the Sea.

2,502 square feet, valued at 1,000 Dollars.

CALEB CLAP, occupant and owner.

One Lot of Land.

On Lynn Street, Northerly; Easterly on Thompson's; Westerly on Sam. Ash.

5,508 square feet, valued at 400 Dollars.

DAVID CORBITT, occupant and owner.

One Lot of Land.

On Lynn Street Northerly; Westerly on David Townsend.

2,250 square feet, value 1,200 Dollars.

BENJ. GOODING & WALTER PERKINS, occupants; Benjamin Gooding, owner.

One Wharf.

On Lynn Street Southerly 82 feet; Easterly on Smith & Highler, 100; Northerly on the Sea, 70; Westerly on Charles River, 115 feet.

8,132 square feet, valued at 2,000 Dollars.

JOSEPH HUSSEY, occupant and owner.

One Store of Wood, 3 storeys.

Southerly on a passage way to the North Mills; Northerly on Thomas Whitman; Westerly on Warner; Easterly on Appleton.

990 square feet, valued at 500 Dollars.

THOMAS HARRIS, occupant and owner.

One Lott Land with a building theron.

Northerly on Lynn Street; Westerly on Benj. Gooding; Southerly on Smith & Highler.

2,160 feet, valued at 1,400 Dollars.

REVEREND SIMEON HOWARD, occupant and owner.

One Lott Land on Hull Street, bounded on the Burial Ground, Cops Hill.

19,126 square feet, valued at 1,500 Dollars.

MOSES HALL, occupant and owner.

A Distill House, a Pump House therewith.

Situated near the Mill Pond and Princes Street.

2,100 square feet, valued at 1,500 Dollars.

THOMAS KAST, occupant and owner.

A Lott of Land.

Situated N. on Lynn Street, 31 feet, on Thomas Atkins ;
Westerly, 113 feet, on David Townsend ; Southerly, 29 feet.

3,390 square feet, valued at 500 Dollars.

EPHRAM LUMBARD, occupant and owner.

One Lott Land fronting on Lynn Street.

5,500 Square feet, valued at 800 Dollars.

ANDREW LEACH, occupant and owner.

A Wharf & Store of Wood, 26 by 80.

Southerly on Lynn Street ; East on William Young ; No.
on Charles River ; West on Eleazer Homer.

6,920 square feet, valued at 3,500 Dollars.

PATRIC MCBRIDE, occupant and owner.

One Lott Land.

Northerly on Lynn Street ; W. on David Corbett ; E. on
Sam Ash ; So. by Peirce & others.

275 square feet, valued at 500 Dollars.

EDW. PROCTER, occupant and owner.

One Lott Land with a Small Store & Wharf,

6,000 square feet, valued at 1,000 Dollars.

EDMUND HART, occupant ; Edward Robins, owner.

One Lott Land, measuring 60 by 300.

On Lynn Street, Northerly ; Easterly on Fosters Lane ;
Westerly on Emerson ; So. on Richardson.

18,000 square feet, valued at 1,000 Dollars.

PAUL REVERE, occupant and owner.

A Lott of Land on which is a Foundry, 40 by 46.

Situated Northerly on Lynn Street ; Westerly, Fosters Lane ;
E. on Thos. Dillaway ; Southerly on Perkins.

10,675 square feet, valued at 750 Dollars.

ENOCH RUST, occupant and owner.

A Wharf, Store, & Boat Shed.

N.E. on Princes Street, 57 feet ; So. on Adams, 42 feet ;
thence S. Westerly, 70 feet ; N.W. on Charles River,
45 feet.

2,814 square feet, valued at 800 Dollars.

SMITH & HILER, occupant and owners.

A Wharf on which is a Work Shop, 40 by 15.

Fronting Southerly on Linn Street ; E. on Colo. Procter ;
W. on B. Gooding, with a Small Wharf adjoining, 12 by
30.

4,400 square feet, valued at 1,000 Dollars.

SMITH & HILER, PARKER EMERSON, occupants ; Smith & Hiler
owners.

One Lott Land, a Frame theron, 35 by 14 feet.

On Lime Alley, adjoining B. Gooding.

625 square feet, valued at 500 Dollars.

SMITH & HIGHLER, owners.

A Lot of Land.

Fronting North on Lime Street, adjoining B. Gooding and
Thos Harris.

284 square feet, valued at 300 Dollars.

Unoccupied ; DAVID TOWNSEND, owner.

A Lott of Land on which is Soap Works 40 by 20.

Situated N. on Lynn Street ; East on David Corbett ; West-
erly on Land D Kast.

4,000 square feet, valued at 900 Dollars.

SAMUEL WELSH, occupant ; Samuel Welsh & Others, owner.

A Grist Mill 55 by 40 feet.

Standing on the East end of the Causeway of Boston.

2,200 square feet, valued at 1,000 Dollars.

SAMUEL WELSH, occupant; Samuel Welsh & Others, owner.

A Wooden Shed.

Adjoining the above Mill Westerly standing on Piers.

240 square feet, valued at 200 Dollars.

JONAH WELSH, occupant and owner.

A Chocolate Mill adjoining the above Shed.

One Story high built with Brick on the Causeway of Mill pond adjoining the above Mill.

900 square feet, valued at 300 Dollars.

WARD NO. 2, BOOK 37.

SARAH BULFINCH & WATTS, occupants; Jeremiah Bulfinch owner.

One Wharf.

Fronting Southerly on Lynn Street, adjoining his house lott, 31 feet; Easterly on Samuel Harris, 76 feet; N. on the Sea, 31 feet; W. on Mr. Alley, 76 feet.

2,356 square feet, valued at 500 Dollars.

BALLARD & HART, occupants; James Clarke, owner.

A Yard for Ship Building.

Southerly on Ship Street; Easterly on Eben Parsons; Westerly on May & Gay; N. on the Sea.

6,400 square feet, valued at 2,000 Dollars.

SMITH & HIGHLER, occupants; Abigail Furber, owner.

A Wharf adjoining her House Lott One Shop & Shed thereon.

Fronting Southerly on Ship Street 30 ft.; Easterly on J. Rhoads 160; No. on the Sea 30 ft.

4,800 square feet, valued at 1,000 Dollars.

MAY & GAY, occupants and owners.

Union Wharf so called having Six Stores of Wood thereon Measuring 300 feet by 100 Vis 1 Store 25 by 48 feet; 1 do, 16 by 40; 1 do, 18 by 40; 1 do, 16 by 75; 1 do, 16 by 60; 1 do, 16 by 50.

Northerly on Rhoad Yard; E. on the Sea; So. on Clarks yard.

30,000 square feet, valued at 15,000 Dollars.

HARRIS & CAREY, occupants ; Samuel Harris, owner.

A Mast Yard one Shed thereon, 18 by 30 feet.

Westerly on Jeremiah Bulfinch, East on Barnes ; N. on Charles River ; So. on Lynn Street.

2,380 square feet, valued at 500 Dollars.

EDMUND HART, occupant and owner.

A Ship yard on which are 1 Store, 40 by 56 ; 1 Smiths Shop, 20 by 40 ; 1 Shed for workmen, 15 by 130 feet.

S. W. on Ship Street ; N. W. on Tho. Stoddard ; S. E. on Jⁿ Floyd ; N. E. on the Sea.

9,240 square feet, valued at 10,000 Dollars.

DOCT HUNT, occupant and owner.

One Shop.

In a Corner of North Street & Charter Street.

300 square feet, valued at 500 Dollars.

DANIEL LILLIE, JUN., occupant and owner.

A Boat Builders Shop, 20 by 50 feet.

No. on Jeffery & Russells Wharf, the whole Lott including the Shop is 40 by 96 feet.

3,840 square feet, valued at 750 Dollars.

THOMAS LEACH, occupant ; John Leach, owner.

A Wharf on which is a Store 19 by 21 feet.

Easterly on Abigail Furber ; Northerly on the Sea ; Westerly on Pitman & Lincoln ; Southerly on Ship Street.

7,448 square feet, valued at 3,500 Dollars.

JOSEPH RUSSELL, occupant ; Russell & Jeffrey, owners.

A Wharf whereon are a Store 40 by 60 ; a Spermacitte Works 40 by 60.

Bounded Westerly on S. Burrell ; Northerly on the Sea ; Southerly on Ship Street.

21,730 square feet, valued at 15,000 Dollars.

JACOB RHOADS, occupant and owner.

One Wharf & Ship yard, a Store & Workhouse.

Easterly by May & Gay ; No. on the Sea ; Westerly on Abigail Furber ; Southerly on Ship Street.

9,260 square feet, valued at 4,500 Dollars.

JOHN TRUMAN, occupant and owner.

A Wharf with a Shed thereon.

Southerly on Ship Street; No. on the Sea; W. on D. Lillie;
Easterly on Jno. Sweetser.

2,450 square feet, valued at 500 Dollars.

JOHN HOOTON, occupant; H. H. Williams, owner.

A Wharf.

Bounded S.W. by Greenough; N.E. on Charles River,
with a Barn 16 by 45.

5,120 square feet, valued at 2,500 Dollars.

WARD NO. 3, BOOK 38.

GEORGE BRIGHT, occupant and owner.

One p of Land with a Joiners Shop thereon, built of Wood.

On Fish Street Northerly; Easterly on a Passage way; W.
on Cap Cushing.

1,161 square feet, valued at 950 Dollars.

FOWLE & DYER and WILLIAM CAPEN JUN., occupants; William
Capen, owner.

A piece of Land, a Carpenter Shop thereon.

In Ship Street, N.E. on Jn° & Simeon Skilling; S.W. on
D. Merry, 36 by 17.

1,428 square feet, valued at 500 Dollars.

TERRANCE M^cCORRISTAINE, occupant; Reverend Joseph Eckley,
owner.

One Peice of Land, a Store thereon 20 by 14.

St'd Fish Street, Easterly on a Passage way to Hancock
Wharf; No. on a passage to Merrys Wharf; Westerly on
James Freeland.

280 square feet, valued at 900 Dollars.

Unimproved; REVEREND JOSEPH ECKLEY, owner.

One Piece Land 20 by 130 feet.

Situated Fish Street; Easterly on Jn° Hoffman; Westerly
on William M^cKean.

2,600 square feet, valued at 1,000 Dollars.

Used as a passage way leading to Hancocks Wharf ; REVER-
END JOSEPH ECKLEY, owner.

One piece Land 90 by 75.

Fish Street, Westerly on Jn° Hoffman & Others ; Easterly
on Dan Merry.

6,750 square feet, valued at 544 Dollars.

DAWES & LANG, occupants ; James Freeland, owner.

One p Land with a Barbers Shop theron 24 by 16.

On Fish Street No. Easterly, Easterly William M°Kean ;
Westerly himself.

324 square feet, valued at 400 Dollars.

FRANCES & BLAKE, occupants ; Frances & William Blake,
owners.

A Wharf with One Barn & Shop theron.

Fish Street, No. Easterly on Jos. Hemminway, So. West-
erly on James Torry, Barn 20 by 30.

7,431 square feet, valued at 3,500 Dollars.

GODBOLT, occupant and owner.

A peice of Land, a Shop theron 10 by 12.

Situated on Princes Street, N.E. on Levi Lane ; W. on Jn°
Hooton Jun. ; Southerly on Jn°. Skilling.

860 square feet, valued at 500 Dollars.

DAVID GOODWIN, owner.

One peice Land 16 by 20.

Situated in Fleet Street ; No. on said Street, Westerly on
Dan Waters.

320 square feet, valued at 400 Dollars.

HENRY DEWHURST, occupant ; Jn°. Hoffman, owner.

One peice Land a Blacksmith Shop theron.

On Fish Street, Easterly on Simeon Hall ; Westerly on
himself.

240 square feet, valued at 400 Dollars.

JOSEPH HEMMINWAY, owner.

A Wharfe & peice Land with a Shed theron, 50 by 18.

Situated on Fish Street, Easterly on Ed. H. Robbins ; West-
erly on Frances & Blake.

2,700 square feet, valued at 750 Dollars.

JOSEPH HEMMINWAY, occupant and owner.

A peice of Land & an Old Shed theron.

Fish Street, bounded West on the Town Slip; So. on Jn° White; No. on Benj Page.

600 square feet, valued at 300 Dollars.

SIMEON HALL, occupant and owner.

A p Land with a Blacksmith Shop theron.

Fish Street, No. on Jn° Hoffman; So. on Reverend Doct. Eckley, 17 by 20.

340 square feet, valued at 400 Dollars.

ENOCH JAMES, occupant and owner.

A p. Land with a Store & Blacksmith Shop theron.

On Lewis's Wharf in Fish Street, S.W. on Lewis's; N.E. on Hancocks Wharf, 35 by 22 & 67 by 22.

Stores & shop, 2,244 square feet; store, 1,000 Dollars, shop, 1,200 Dollars; valued at 2,200 Dollars.

EDW. BURT, THO. POOK, JONATHAN CUSHING, & ED. PROCTER, occupants; Levi Lane, owner.

1 Wharf, 1 Cooper Shop, 1 Sail Loft & Store on the Same.

Situated on Fish Street, Westerly on the Town Slip; Easterly on Jam°. Torry Wharf, covering 13,400 square feet.

Loft & Store, 1,844.

Cooper Shop, 720.

13,400 square feet, valued at 2,000 Dollars.

THOMAS LEWIS, occupant; Thos. Lewis & Thos. Lewis, Jun., owners.

One Wharf, with 3 Stores theron.

Situated in Fish Street, N. Easterly on Hancock's Estate; S.W. on E. Thomas; N.W. on the Street. Stores covering

1. 750	} 2,150; Wharf, 7,000.
1. 440	
1. 960	

9,150 square feet, valued at 8,000 Dollars.

THOMAS & WATTS AND MOSES PIPER, occupants; Thomas Lewis & Elias Thomas, owners.

A Wharf with one Store theron 20 by 60 feet.

Situated in Fish Street, N.W. on E. H. Robins; W. on J. Hemenway.

4,500 square feet, valued at 3,000 Dollars.

WILLIAM LITTLE, occupant and owner.

A peice of Land with a Shop theron 20 by 30.

Middle Street, West on Widow Swaine ; N.E. & So. on Himself.

600 square feet, valued at 1,000 Dollars.

MESS. DRUMOND, FOWL & DYER, CREAW & FOSTER, occupants ;
Daniel Merry, owner.

One Wharf, 4 Shops, & a Store theron ; Store 22 by 18 ; 4
Shops 18 by 50 Each.

Fish Street, S.W. on Hancocks Wharf ; N.E. on Jn^o. &
Simeon Skilling.

11,000 square feet, valued at 6,500 Dollars.

JONATHAN MERRY, occupant and owner.

One Wharf 625 feet ; 1 Store 56 by 18 theron.

Fish Street, N.E. on Parsons Wharf ; S.W. on J. &
S. Skilling.

625 square feet, valued at 1,200 Dollars.

JOSEPH NEWELL, occupant and owner.

A p. Land with a Shop theron, 25 by 10.

Sun Court Street, N.E. on said Milk ; S.W. on Hannah
Crocker.

250 square feet, valued at 400 Dollars.

EBENEZER PARSONS, occupant and owner.

A Wharf with 5 Stores theron 16 by 134 in all.

Fish or Ship Street, N.E. by Parsons & Sergeant ; S.W. by
J. & S. Skilling.

8,580 square feet, valued at 7,500 Dollars.

EBENEZER PARSONS, occupant ; Ebenezer Parsons & Dan Sar-
gent, owners.

One Wharf on which are 2 Stores & 2 Shops.

Fish or Ship Street, N.E. on May & Gay's Wharf ; S.W.
on Skillings ; do 1 Shop 18 by 40 ; 1 do 18 by 75 ; 1 Store
15 by 43 ; 1 do 15 by 35.

7,400 square feet, valued at 5,000 Dollars.

EBEN PARSONS, occupant ; Eben Parsons and Dan Sargent,
owners.

A Wharf on which is Eleven Stores ; 4 Stores 19 by 70 ; 2
do 15 by 47.

Fish or Ship Street, N.E. on Jno. May & Gays Wharf ; S.W.
on Skillings Wharf ; Covers 14,500.

14,500 square feet, valued at 5,000 Dollars.

BENJ. PAGE, occupant and owner.

One peice Land an Old Shed theron 20 by 15.

Fish Street, Westerly on Jos. Hemminway ; S. Easterly on John White.

300 square feet, valued at 450 Dollars.

JAMES PERKINS, occupant ; Swaine, owner.

One p Land on which is a Barn 30 by 20.

Sun Court Street, Westerly on Rev'd Dr. Lathrop ; Easterly on Jos. Roby.

1,799 square feet, valued at 850 Dollars.

JAMES SCOTT, occupant and owner.

One Wharf 13 Stores theron 18 by 20 each.

Fish Street Known by the name of Hancock Wharf, N. Easterly on D. Merrys wharf ; S. Westerly on D. Lewis do, Wharf, covers 54,860 feet.

54,860 square feet, valued at 30,000 Dollars.

WILLIAM DODD, occupant ; James Scott, owner.

A p^e Land a Store theron 62 by 20.

Fish Street, S.W. on a passage way leading to Hancocks Wharf.

1,200 square feet, valued at 1,400 Dollars.

SIMEON SKILLINGS, occupant ; John & Simeon Skillings owners.

One Wharf on Shop theron 30 by 18.

Prince Street, Westerly on B. Barns ; Northerly on Jon^a Merry ; Southerly on D. Merry & Capen.

4,620 square feet, valued at 1,800 Dollars.

WILLIAM THOMPSON, occupant and owner.

One p^e Land, do, do.

Prince's Street, Westerly on N. Brown & others ; Easterly on Ed Procter ; S.E. on Jn^o Thoreau.

valued at 1,000 Dollars.

FRENCH & HARRIS, BROWN, PROUT, & THOMPSON, occupants ; James Torry owner.

One Wharf 2 Stores & a Barn theron.

Fish Street, Westerly on Love Lane ; Easterly on Frances & Blake, 1 Store 75 by 22, 1 do 40 by 22, 1 Barn 30 by 20.

9,450 square feet valued at 4,500 Dollars.

ELIJAH NOURSE, occupant ; James White, owner.

p Land with a Shop thereon 12 by 16.

Fish Street, N. Easterly on Col. May ; Westerly on N. Childs & others.

1,330 square feet, valued at 850 Dollars.

JOHN WHITE, occupant and owner.

One piece of Land 60 by 37.

Situated in Middle Street, Easterly on James Sheerman ; Westerly on Mary Laughton.

1,620 square feet, valued at 900 Dollars.

ROLAND CHRISTY, occupant ; John White owner.

One p Land with a Shop thereon, 32 by 27.

Fish Street, Northerly on Joseph Hemmingway ; Westerly on a passage way on the Town Slip so Called.

864 square feet, valued at 600 Dollars.

WARD NO. 4, BOOK 39.

WILLIAM ALEXANDER, occupant ; Joseph Bassett, owner.

One Shop 484 feet of Wood.

Westerly on Back Street ; Northerly on Adams's Land ; So. on William Alexander.

1,664 square feet, valued at 800 Dollars.

JOSHUA BUTTER & M. BAXTER, occupants ; Joshua Butter, owner.

A p Land with 2 Shops thereon.

Easterly on Middle Street, J. Cogswell & Tho. Parker, Measuring 412 feet.

1,400 square feet ; valued at 400 Dollars.

WILLIAM CROSWELL, occupant ; Hopstil Capen, Agent, owner.

A House Middle Street used as Meeting House for a Society called Sandemonians.

1,080 square feet.

NATHANIEL CLARK, occupant ; Joseph Callender, owner.

A p Land with a Shop of Wood 720 feet.

Back street & Mill Pond on a passage Way to Mr. Baldwins Meeting House.

6,000 square feet, valued at 1,500 Dollars.

GILES ALEXANDER, occupant ; Joseph Callender, owner.

A peice Land, a Shop 3 storey theron, 30 by 20 built of Wood.

On Back Street Mill Pond & Land of said Callender.

4,000 square feet, valued at 800 Dollars.

MR. CROCKER, occupant ; Sarah Edwards, owner.

A peice Land a Shop theron 400 feet, & a p Land adjoining which is Leased to John Wells.

1,400 square feet, valued at 800 Dollars.

HARRISON AND HALL, occupants and owners.

A Shop built of Wood.

Situated on Middle Street & the Mill Creek.

1,066 square feet, valued at 2,000 Dollars.

HOWARD ANDREW, owner.

A peice Land a Bake House theron 226 feet.

Near Dawes & Stonehouse.

236 square feet, valued at 200 Dollars.

JOSEPH HOWARD, occupant and owner.

A p Land.

In Back Street adjoining Patric McBride, Heirs of Widow Johnson & the Mill Pond.

3,120 square feet, valued at 700 Dollars.

EBENEZER & EPHRAIM TUFFTS, occupants ; Caleb Loring, owner.

A Distill House with a Stable & Mill House measuring 3,500 feet.

Situated in Back Street near the Mill Pond.

4,670 square feet, valued at 1,500 Dollars.

EDWARD RUMNEY, occupant and owner.

A wooden Store.

Situated in Back Street, William Alexander and Charles Smith.

2,100 square feet, valued at 800 Dollars.

WILLIAM SMITH & JN. BISHOP, occupants and owners.

1 Sugar House	680 feet	} 9,190
3 Sheds	1,006 d°	
1 old Distillhouse	7,504 d°	

13,000 square feet, valued at 1,300 Dollars.

SAM SNELLING, occupant and owner.

1 Sugar House 1,550 feet.

Situated in Back Street, Peter Sigourney, Henry Atkins,
& Others.

3,300 square feet, valued at 2,000 Dollars.

WILLIAM SAXTON, occupant and owner.

One Store or Tobacco Works.

Situated on the Mill Pond & the South Grist Mill.

1,680 square feet, valued at 1,000 Dollars.

SAM WELSH & OTHERS, occupants and owners.

South Grist Mill, 1,024 square feet; Stable, 300 square feet.

Mill Pond, Mill Creek, & Barretts building.

1,324 square feet, valued at 2,000 Dollars.

JOHN WELLS, occupant and owner.

Copper Work on the Land of Sarah Edwards.

On Back Street.

800 square feet, valued at 400 Dollars.

WARD NO. 5, BOOK 40.

JOHN GARDNER, occupant; Daniel Austin, owner.

One piece Land with a Brick Store 3 Storey 12 by 33 feet.

Westerly on Union Street; Northerly on H. Capen; Southerly on a passage way.

396 square feet, valued at 2,000 Dollars.

JOHN CHEESEMAN, occupant; Jeremiah & Jam. Allen, owners.

One peice land, Smiths Shop theron, 22 by 24. Wood.

S.W. on a passage to Barretts Wharf; S.E. on Jamison;
N.W. on S. Ridgeway.

512 square feet; valued at 500 Dollars.

WILLIAM ANDREWS, occupant and owner.

One peice land & Shop, 21 by 26. Wood.

S.E. on Fish Street; N. Easterly on Jeremiah Bumstead;
S.W. on William McKay.

546 square feet, valued at 700 Dollars.

THOMAS S. BOARDMAN, occupant and owner.

One p land, 1 Shop, 2 Storey Brick, 264 feet.

Southerly on Ann Street ; Westerly on Sam Wells ; Easterly on William Boardman Jun.

364 square feet, valued at 1,100 Dollars.

PEREZ BRYANT & Co., occupants and owners.

One Lot of Land, one Store on the Same measuring 1,494 feet, 3 Storey high & of Wood.

S. on Ann Street ; E. on William Dawes, jr. ; W. on Scott's Alley.

9 Perches and 9 square feet, valued at 3,500 Dollars.

WILLIAM BORDMAN & SON, occupants ; William Boardman, Sen., owner.

A p Land with a Work Shop.

E. by Scotts Alley ; So. by L. Cooledge ; Northerly by Enoch Baldwin.

400 square feet, valued at 250 Dollars.

FREEMAN & BATY, BOURNE & WOOD, occupants ; Gideon Baty & George Blake, owners.

One p Land a Store thereon 30 by 36, Store is of Wood.

So. on Ann Street ; W. on Jos. Howard ; E. on William Mackay.

3,520 square feet, valued at 2,400 Dollars.

Unoccupied ; Daniel Badger, owner.

One p Land. Wooden Frame.

No. on Ann Street ; Easterly on John Ramond ; W. on a Passage Way.

690 square feet, valued at 1,000 Dollars.

MR. BURT. — SINGLETON, occupants ; John Bradford heirs, owners.

A p Wharf land one Store thereon.

S. E. on Howard Wharf ; S. W. on Mill Creek ; 24 by 90 N. W. on A. Cadnor.

2,237 square feet, valued at 1,200 Dollars.

JONATHAN BALCH, occupant and owner.

One Wharf, 2 Stores & one Shed on the Same.

S. E. on the Sea ; N. E. on Barretts ; Southerly on Matchet ; Stores 17 by 30 & 30 by 20 ; Shed 17 by 30.

18,764 square feet, valued at 4,500 Dollars.

EBENEZER BURDET, occupant and owner.

One Wharf, two Sheds, & one Store thereon.

S. W. on Cross Street; N. E. Lem. Gardner; S. E. on the Sea; Store 28 by 36; 2 Sheds 30 by 17; Wharf 192 by 38.

7,296 square feet, valued at 2,000 Dollars.

SINGLETON & VARNEY, WILLIAM MAJOR, SYMNS & EMMONS & M. PAINE, occupants; Barretts heirs, owners.

One Wharf on which is 2 Block Maker Shops & one Sail loft.

N. E. on Hitchborn's Wharf & ye Dock; S. W. on Balch's Wharf & ye Dock; S. E. on the Sea Shop 16 by 30 2d 17 by 96; Sail Loft 24 by 64; Wharf 23,831 feet.

23,831 square feet, valued at 4,500 Dollars.

SAMUEL STONE, JOSEPH PALMER, CHARLES LEACH & Others, occupants; Abraham Codner, owners.

One p Land one Shop & Store on the same.

Northerly on Ann Street; Easterly on a Passage to Howard's Wharf; Westerly Mill Creek; Shop Wood 2 Storeys, 28 by 26; Store, 28 by 17.

1,512 square feet, valued at 1,800 Dollars.

GEORGE SINGLETON, occupant; Nathaniel Curtis, owner.

A p of a Wharf; a Cooper's Shop & Store thereon.

Westerley on Mill Creek on Rand or Howard's Wharf; Shop, 504 feet; Store, 1,184 feet; Wharf, 1,802 feet.

1,802 square feet, valued at 2,000 Dollars.

BENJAMIN COATES, occupant; Jno. Codman, owner.

1 Lott Land 2 Stores thereon.

S. E. on Ann Street; N. E. on Benjamin Wane; S. W. on Mr. Swift; 1 Store, 440; 1 do. 300 feet.

700 square feet, valued at 1,200 Dollars.

E. HAYDEN, occupant; John Codma[n], owner.

One p Land one Shop thereon 160 feet.

S. W. on Center Street; N. W. on Isaac White & S. E. on said Codman.

160 square feet, valued at 250 Dollars.

DANIEL COLE, occupant; John Clark (Isaac Stearns, Guardian) owner.

1 p Land a Bake House thereon 494.

Easterly on Fish Street; North on ye Passage way; South-erly on N. Bennit.

914 square feet, valued at 500 Dollars.

WILLIAM DAILEY, occupant and owner.

One piece Land a Wood House thereon 21 by 22.

Back about 30 feet from Middle Street; N. W. & S. W.
on Mrs. Slayter; S. E. on M. M. Hay.

462 square feet, valued at 200 Dollars.

JNO. W. FOLSOM, occupant; James Eunson, owner.

A p Land with a Store thereon; 4 Stories of Wood, 24 by
34.

Westerly on Union Street; Southerly on I. Wi[n]slow;
Northerly on J. Jackson.

1,212 square feet, valued at 2,400 Dollars.

ABIEL WINSHIP, occupant; Jacob Eustis, owner.

A p of a Wharf one Store thereon 800 feet.

Howard or Rands Wharf so Called E. & Southerly on ye
Dock or Flatts; Northerly on Gibbon Sharp & Thomas
Hitchborn.

7,998 square feet, valued at 2,500 Dollars.

Unoccupied; Ebenz. Frothingham, owner.

1 p Land one Store thereon 920 feet.

North by Mill Creek; South by a Foot path; East by
Josiah Nuttage.

920 square feet, valued at 700 Dollars.

EBENEZER FROTHINGHAM, occupant and owner.

1 p land with a Work Shop thereon: 2 Stories, 464 feet.

Easterly on Marshalls lane; W. & South by D. McNeal;
North by himself.

464 square feet, valued at 1,400 Dollars.

WILLIAM PEIRCE, occupant; James Green, owner.

One piece Land a Barbers Shop thereon 144 feet.

East on Marshall's Lane; North on Dan McNeal; South &
E. on himself.

144 square feet, valued at 500 Dollars.

WILLIAM DAVIS, occupant; James Green, owner.

A p land with a Shop of Wood 207 feet.

West on Union Street; N. on D. McNeil; S. & E. on him-
self.

207 square feet, valued at 800 Dollars.

BOND & LUCAS, JAMES T. LORING, occupants; Eliza. Greenleaf, owner.

A p Land with a Store 2 Stories, 39 by 24.

North on Ann Street; W. on Fish Market Street; South on ye Market; E. on Lem. Pitts heirs.

936 square feet, valued at 4,000 Dollars.

SAMUEL JENKS, occupant; Caleb Gardner, owner.

One p Land with a Smiths Shop Wood, 20 by 24.

N. W. on said Gardners House; S. E. on Lem. Gardners Wharf; N. E. on D. Jones.

480 square feet, valued at 600 Dollars.

LEMUEL GARDNER, occupant and owner.

A Wharf with 3 Stores & a Cooper Shop Theron.

At the Bottom of Fish Street; N. E. on S. Sweets Wharf; S. W. on E. Burdit alley; Building of Wood, 19[0] by 19; Wharf, 195 by 30.

5,850 square feet, valued at 4,500 Dollars.

BATES & WALKER, occupants; Caleb Howard, owner.

One p land & one Store Brick 3 Story 665 feet.

Southerly on Market Square; E. on Brinley; West on Asa Hammond & P. Howard; N. on passage way from Ann Street.

665 square feet, valued at 3,000 Dollars.

NORTON BRAILSFORD, occupant; Wm. Homes & Others. owners.

A p. Land & a Shop theron, Brick, 2 Stories 16 by 20.

North on Ann Street; South on Caleb Howard; East on Asa Hammond; West on a Passageway.

320 square feet, valued at 800 Dollars.

JOSEPH HOWARD, CALEB BEAL, and others, occupants; Joseph Howard, owner.

A p. Land with 2 Stores, 3 Stories of Wood 18 by 34 & 22 by 24.

South on Ann Street; East on G. Batty; West on Mrs. Hinckley.

2,034 square feet, valued at 2,000 Dollars.

BENJ. K. HAGGER, occupant and owner.

One p. Land with one Shop & Store partly Built.

N. on Ann Street; N. E. on ye Mill Creek; S. W. on Wm. Welsh; Shop, Wood, 50 by 15, found; a Store 29 by 29.

2,236 square feet, valued at 2,500 Dollars.

Unoccupied ; Alex. Hill, owner.

A p. Land.

Near the Town Dock.

1,160 square feet, valued at 900 Dollars.

JOHN D. HOWARD, occupant ; Tho. Hitchborn, owner.

A p. of a Wharf with a Row of Wooden Stores thereon ;
Containing a 1,200 feet Wharf 3,900 feet.

On Howard's Wharf E. & W. on Gibben Sharp ; N. on the
Dock or flatts.

3,900 square feet, valued at 1,000 Dollars.

ALPHEUS ALDEN, occupant ; Eliza Hitchborn & 11 Heirs,
owners.

One Wharf & Building thereon.

At the Bottom of Cross Street, N. E. on E. Burdett's Wharf ;
S. W. on Barrett's Wharf Building of Wood, 3 Stories 54
by 24 feet.

5,233 square feet, valued at 2,000 Dollars.

CAPT. GLEASON, occupant ; Rev'd Simeon Howard, owner.

A p. of Land, a Barn, & Store thereon.

Back from Fish Street, S. E. on Jno. Clark ; N. on Ben-
nott & Cookson ; N. E. & N. W. on said Clark and said
Howard Barn of Wood 300 feet ; Store of Brick 3 Stories
35 by 37.

5,185 square feet, valued at 1,200 Dollars.

SAM. TUTTLE, CAPT. CHAMPNEY, and Others, occupants ; Rev'd
Simeon Howard, owner.

A p. Land on which is Row of Shops of Wood ; Contain-
ing 1,638 feet.

N. W. on Fish Street ; S. W. on a Passage to Hancock's
Wharf ; S. E. on said Wharf ; N. E. on N. Ingersol.

1,638 square feet, valued at 1,000 Dollars.

THOMAS MOORE, occupant ; Rev. Simeon Howard, owner.

One Wharf 150 by 25 feet.

N. W. on himself ; N. E. on N. Ingersol ; S. E. on the
River or Flatts ; S. W. himself.

3,750 square feet, valued at 1,200 Dollars.

THOMAS MOORE, occupant ; Rev'd. Simeon Howard, owner.

One Wharf 150 by 25 feet.

N. W. on E. Wells ; N. E. on said Howard other Wharf ;
S. W. on Heirs C. Collins.

3,750 square feet, valued at 1,500 Dollars.

ASA HOLBROOK, JNO. HOOTON, HARRISON, & HALL, occupants ;
Jno. Hooton & Edw. Tyler, owners.

One Wharf, one Shop, and 4 Stores thereon, 34 by 16 ; 1
Store, Wood, 30 by 19 ; 3 Stories Wharf, 11,032.

N. W. on Fish Street ; S. W. on Neh. Ingersoll & Mrs.
Matchett ; N. E. on Jno. Hooton, junr., and Robt.
Treat ; Shop, Wood, 2 Stories.

11,032 square feet, valued at 3,500 Dollars.

WM. FARMER and SAM. ARMSTRONG, occupants ; John C. Jones,
owner.

One p. Land with one Store thereon.

S. E. on Fish Street ; N. E. on said Jones ; Store of Wood,
3 Story 910 feet.

1,450 square feet, valued at 1,800.

FARMER TARRING, occupants ; Jno. Coffin Jones, owner.

A Barber's Shop, Brick, 11 by 22.

N. E. on Cross Street ; S. E. on Bat. Nason ; S. W. on
himself ; N. W. on T. Hitchborn.

242 square feet, valued at 400 Dollars.

JOHN CHEESMAN, occupant ; — Jennison, owner.

One Shop & Land 15 by 12.

Back from Ann Street ; S. E. on Barret's Wharf ; N. W.
on J. & J. Allen.

315 square feet, valued at 400 Dollars.

NEHEMIAH INGERSOLL, occupant and owner.

A Wharf, Land & Store containing 2,973 feet.

S. W. on Jno. Hooton & Ed. Tyler ; Northerly on Matchett ;
E. on the flats ; Store of Wood, 2 Story, 525 feet.

2,973 square feet, valued at 1,000 Dollars.

ASA HAMMOND, occupant ; John Lucas, owner.

One p. Land, a Store thereon of Brick, 3 Storey, 640.

North on Ann Street ; East on an alley leading from Ann
Street to Town Dock, making a Corner.

640 square feet, valued at 300 Dollars.

PAUL & JOSEPH, WARREN REVERE, occupants ; Mary Lang-
don, owner.

One piece Land with a Shop, Wood, 18 by 18, one Storey.

Southerly on Ann Street ; Easterly on Jno. White ; West-
erly on Heirs B. Rand.

972 square feet, valued at 1,000 Dollars.

SAM. WALLIS and Others, occupants.

Charles Miller, owner.

One Wharf & Store of Brick, 2 Storey, 1,463 feet.

N. side ye Town Dock; North & South by 2 passage way to the Dock, Wharf, 3,135.

3,133 square feet, valued at 5,000 Dollars.

WILLIAM WILLIAMS, occupant; Wm. Mackay, owner.

1 p. Land with a Shop, 2 Storey, 14 by 25, Wood.

Southerly on Ann Street; Westerly on Geo. Blake; Easterly on G. Makepeice.

1,148 square feet, valued at 1,200 Dollars.

MATHIAS CROCKER, occupant; Wm. Mackay, owner.

One peice land a Shop theron of Wood & Brick.

S. E. on Fish Street; N. E. on Wm. Andrews; S. W. on Isaac Greenough, 19 by 12.

280 square feet, valued at 500 Dollars.

GRIDLEY & NOLEN, occupants; Geo. Makepeace, owner.

A peice Land with 2 Stores thereon, 2 Stories Each, covers 1,792 feet.

Southerly on Ann Street; Easterly on Mill Creek; Westerly on Wm. Mackay.

1,792 square feet, valued at 1,000 Dollars.

JOSIAH NUTTAGE, occupant and owner.

A Carpenter Shop with ye Land, it covers 2 Storey of Wood.

Southerly on a foot Path; North on Mill Creek; Easterly on D. Rich; Westerly on E. Frothingham.

660 square feet, valued at 400 Dollars.

THOMAS POWERS, occupant and owner.

A peice Land with a Smith's Shop 18 by 33 feet, & of Wood.

Northerly on Thos. Dilling; S. Westerly & Easterly on Creek Square.

962 square feet, valued at 400 Dollars.

THOMAS POWERS, occupant and owner.

A pc. Land with a Barn 23 by 14.

Westerly on Scott's Alley; S. & E. on Wm. Dawes, junr.

322 square feet, valued at 200 Dollars.

JOSEPH NEWELL, CALEB WHEATON & JAS. BASSETT, occupants; Saml. Pitts, owner.

A Wharf & two Stores thereon, covers 1,432 feet; one do. of Wood, covers 1,100 feet; Wharf, 8,001 feet.

N. Easterly on Mill Creek; S. Westerly & N. Westerly on Jno. Stoddard; 1 Store Brick, 2 Stories.

8,001 square feet, valued at 5,000 Dollars.

WILLIAM GLOVER, occupant; Mary Rand, Estate R. Rand, owner (deceased).

A peice of Wharf on Howards Wharf, so called.

Westerly on ye Mill Creek &c., S. E. on the Heirs of R. Rand; Wharf, 30 by 45 feet.

1,350 square feet, valued at 500 Dollars.

GILLIAM & RANSFORD, occupants; Mary Rand & H. Rand & Estate B. Rand, deceased, owners.

One peice land with a Shop one Story & Covers 195 feet.

Southerly on Mill Creek; Easterly on Ann St.; Westerly & Northerly on Heirs Robert Rand, Deceased.

195 square feet, valued at 600 Dollars.

WILLIAM GLOVER, occupant; Rand, M. & H. Rand & Estate of Bart. Rand, deceased, owners.

A peice of Wharf with a Store thereon, Covers 300 feet.

On Howards Wharf E. on J. Eustis; South on Mill Creek; West on Heirs of B. Rand; Wharf Covers 1,665 feet.

1,665 square feet, valued at 500 Dollars.

BENJA. COATES, occupant; Saml. Ridgway, owner.

One peice Land with a Store thereon of Wood; 3 Stories, 36 by 21.

N. W. on Ann Street; S. E. on J. & J. Allen; N. E. on Phil. Wentworth.

1,371 square feet, valued at 2,000 Dollars.

HOWARD & EATON, occupants; Saml. Richards & Jno. & F. Marshal, minors (Wm. Spooner, Guardn.), owners.

One Store built of Brick, 40 by 22; 3 Stories.

Northerly on Ann Street; South on ye Market; West on a Passage Way.

880 square feet, valued at 3,000 Dollars.

HOWARD & EATON, occupants; Amasa Stetson & Seth Thayer, owners.

A store two Stories of Wood, 40 by 22.

North side the Market; Westerly on sd. Stutson & Thayer; Northerly on Ann Street.

984 square feet, valued at 3,000 Dollars.

Unoccupied ; Stetson & Thayer, owners.

a peice of Land, a frame of Wood 5 Stories, 1,353 feet.

North Side Market ; Westerly on Heirs of Lim Pitts ; North on Ann Street ; East on themselves.

1,353 square feet, valued at 3,000 Dollars.

OWEN & CREGHTON, occupants ; Amasa Stetson, owner.

a pc. Land with a Coopers Shop thereon of Wood ; 2 Stories, 22 by 50.

Bottom of Cross Street ; N. E. on a Passage way ; S. E. on Pemberton ; S. W. on J. Raymond.

1,100 square feet, valued at 900 Dollars.

RICH'D. & B. HEWS, occupants ; the Heirs of Sam. P. Savage, owners.

a peice of Land with a Store thereon one Story of Wood, 13 by 60.

N. W. on Ann Street ; N. E. on a Passage Way ; S. E. on Pemberton ; S. W. on J. Raymond.

780 square feet, valued at 1,500 Dollars.

THOMAS DAKIN, occupant ; the Heirs of Sam P. Savage, owner.

A pc. Land with a Shop thereon, Covers 800 feet.

Back from Ann Street ; N. E. on Jona. Balch ; S. E. on ye Dock ; N. W. on Pemberton & Joseph Jones.

5,400 square feet valued at 1,200 Dollars.

JOSEPH BASSETT, occupant ; the Heirs of Sam P. Savage, owner.

One Wharf and Cooper's Shop.

Southerly on Town Dock ; E. & Westerly on Jno. Stoddard & Son, Shop Covers 1,140 feet.

1,668 square feet, valued at 1,900 Dollars.

JOHN & ED. STODDARD, occupants ; Jno. Stoddard, owner.

One Wharf & Store, one Story Wood, 17 by 90.

S. Easterly on Town Dock ; S. W. on the Heirs S. P. Savage & a Passage way, Wharf, 2,210 feet.

2,210 square feet, valued at 2,000 Dollars.

JOHN & ED. STODDARD, occupants ; Jno. Stoddard, owner.

One pc. Land a Store thereon of Wood, 2 Stories, 36 by 58 feet.

N. Easterly on Mills Creek ; S. W. on sd. Stoddard.

2,088 square feet, valued at 1,000 Dollars.

Unoccupied ; Jno. & Edward Stoddard, owners.

One Wharf, one Store thereon, 3 Story, built of Wood, 16 by 31.

S. Easterly on the Town Dock ; N. Easterly on Heirs S. P. Savage & on themselves, Wharf, 1,940 feet.

1,940 square feet, valued at 1,900 Dollars.

MATTHEW PARK, occupant ; Jn & Edward Stoddard, owner.

One piece Land, a Store thereon of Brick, 22 by 26.

N. Westerly on Sam. Wallis ; S. Westerly on a Passage way to T. Dock ; N. E. & S. E. on the other Land of sd. Stoddard.

572 square feet, valued at 1,500 Dollars.

JOHN D. HOWARD, occupant ; Gibben Sharp, owner.

One piece of a Wharf Containing 1,917 feet.

On Howard's Wharf ; Southerly on Jacob Eustis ; Westerly on T. Hitchborn ; E. & N. on the Dock & flats.

1,917 square feet, valued at 600 Dollars.

JOHN D. HOWARD, occupant ; Gibben Sharp, owner.

One piece Wharf, 1,080 feet.

On Howard's Wharf ; E. on Thos. Hitchborn ; West on N. Curtis.

1,080 square feet, valued at 400 Dollars.

JONATHAN STODDARD, occupant and owner.

A piece Land with a Carpenter Shop Built of Wood, 1 Storey Covering 600 feet.

N. E. on Center St. ; N. W. on T. Kast ; S. E. on Wm. Minns ; S. E. on Wm. Minns.

1,682 square feet, valued at 600 Dollars.

SAMUEL GOLDSBURY, occupant ; Saml. Sweet, owner.

One Wharf Two Stores and three Work Shops thereon, Stores 16 by 20 & 18 by 30, Shops 22 by 30, 20 by 28, 18 by 20, Wharf Covering 13,400 feet.

N. W. on Fish Street ; S. W. on David Jones & Leml. Gardner ; S. E. on ye Flatts.

13,400 square feet, valued at 4,500 Dollars.

LEVI LANE, ROBERT TREAT, WM. & THOS. WALTERS, occupants ; Robert Treat, owner.

One Wharf, two Stores thereon, one of which is of Wood, 3 Storey, 18 by 70, another of Wood 2 Stories, 16 by 60, Wharf measures 3,420 feet.

Northerly on Town Slip ; Westerly on sd. Treat ; S. E. on J. Tukesbury ; S. W. on Hooton.

3,420 square feet. valued at 1,800 Dollars.

JAMES TUKESBURY & JOHN HOBBS, occupants ; James Tukesbury, owner.

One peice Land two Work Shops thereon, 1 Shop 18 by 40 & 1 do. 22 by 15.

Back from Fish Street N. W. on said Tukesbury ; N. E. on a Common Passage Way ; S. W. on R. Treat.

1,000 square feet, valued at 1,000 Dollars.

SAM, WHITWELL & DANIEL MESSENGER, occupants ; Saml. Whitwell, owner.

2 Stores measuring 40 by 20, 2 Storey, Built of Wood.

Westerly on Union Street, Southerly on Ann Street, Making the Corner.

800 square feet, valued at 5,000 Dollars.

SAM VOSE, occupant ; Saml. Wells, owner.

A peice Land with a Hatter's Shop, 2 Storeys of Brick, 14 by 27 feet.

South on Ann Street ; West on S. Whitwell ; East on Thos. S. Boardman.

514 square feet, valued at 1,000 Dollars.

SAML. WALLIS, occupant and owner.

A Brick Store, 3 Storeys, covering 550 feet.

South on a passage way to Town Dock ; N. W. on William Whittington, Senior ; N. E. on John Stoddard.

550 square feet. valued at 1,500 Dollars.

JOHN WYER, occupant and owner.

One peice Land, one Sail Loft of Wood, 52 by 20.

Westerly on a passage Way to Howard's Wharf ; Southerly on Isaac White, Heirs of Nath. Curtis ; Northerly James Pratt.

1,920 square feet, valued at 1,200 Dollars.

ISAAC WHITE, occupant and owner.

A peice of Land & a Barn of Wood, 18 by 29.

S. W. on Centre Street ; N. W. on Joseph Adams ; S. E. on Jno. Codman Esquire.

2,975 square feet, valued at 1,100 Dollars.

EBENZ. WELLS, JOSEPH SMITH, BABCOCK & STUTSON, occupants ; Ebenz. Wells, owner.

One peice Land with one building thereon. Measuring 1,404 feet.

N. W. on Fish Street ; South Westerly on Hannah Collins ; N. Easterly & S. Easterly on Simon Howard ; the Building improved as 2 Stores & a Sail Loft.

1,404 square feet, valued at 2,000 Dollars.

ABRAHAM WILD, occupant and owner.

One Wooden Store Covering 1,000 feet.

In Fish Street on a passage to Gardner's Wharf ; N. W. on Said Wild ; S. W. on Sussana Stoddard.

1,000 square feet, valued at 1,200 Dollars.

DANIEL BECK, occupant ; Abram Wild, owner.

One Wooden Store covering 550 feet.

N. W. on Fish Street ; S. W. on Susa. Stoddard ; N. E. on a Passage to Gardner's Wharf.

550 square feet, valued at 1,000 Dollars.

WARD NO. 6, BOOK 41.

JOHN ANDREWS, occupant and owner.

A Lott of Land on which is a Store, measures 972 feet.

Front on Union Street ; Northerly on Moses Grant ; South on S. Snelling, Land Measures 2,292.

2,292 square feet, valued at 3,000 Dollars.

BENJA. BAYLEY, occupant and owner.

A Lott Land with Bake House thereon.

South on Wings Lane ; Easterly on Wm. Doll, West on Winslow Hobby.

424 square feet, valued at 500 Dollars.

NATHL. BALCH, occupant and owner.

A Lott Land with a Store thereon.

Front on Union St. ; South on Jno. Welsh, measures 300 feet.

300 square feet, valued at 2,000 Dollars.

WILLIAM BOARDMAN, Junior, occupant and owner.

A Lott Land containing 23,976 feet.

East on Hanover Street ; South on Jno. Codman ; North on his House.

23,976 square feet, valued at 3,500 Dollars.

ANDREW BRADSHAW, occupant and owner.

Lott Land a Distill House thereon.

North on Distill House Square ; West on — 1,998 Wood House 1,071.

2,400 square feet, valued at 1,800 Dollars.

SAMUEL CAREY, occupant and owner.

Lott Land a Distill House thereon containing 1,800 feet,
Wood House 720 feet.

South on Union Street leading to Mill Pond; West on Mill
Pond.

3,920 square feet, valued at 2,500 Dollars.

NATH. CLARK, occupant; William Eustis, owner.

A Lott Land with a Store thereon.

Front on Union Street; South on N. Hall; North on
Snelling, Store Contains 684 feet.

855 square feet, valued at 3,000 Dollars.

MOSES GRANT, occupant and owner.

Lot of Land with Paper Manufactory.

Back of Wing's Lane by John Andrews & Hannah Luckas,
Building measures 720 feet.

1,452 square feet, valued at 800 Dollars.

MARTIN GAY, occupant and owner.

A Lot Land with Copper Works thereon.

Situated back [of] said Gay House in Union Street, Shop—
600 feet; another Shop 207 feet.

1,440 square feet, valued at 1,000 Dollars.

NEIL & GETTY, occupants; Fred Willm. Geyer, owner.

A Lott of Land Store thereon.

Front on Union Street on Dan. Austin & Nathl. Balch.
Store measures 1,584 feet.

1,700 square feet, valued at 3,000 Dollars.

JOSHUA HALL, occupant and owner.

One Lott Land with Distill House thereon.

North & West on Distill House Square; Distill House
measures 1,605; Wood 1,605; Stable 972.

7,884 square feet, valued at 3,000 Dollars.

NATHL. HALL, occupant and owner.

One Lot Land Distill House thereon; measures 2,610;
Barn 500; Woodhouse 528.

In Hawkins Street in the Same Lot as his Dwelling House.
3,638 square feet, valued at 2,000 Dollars.

JONA. P. & JOHN HALL, occupants and owners.

One Lot Land with 2 Stores & a Wood House; 1 Store, Wood & Brick, 1,455; one Brick Store 276; Wood House 587.

Corner of Wing's Lane and Union Street.

2,392 square feet, valued at 6,000 Dollars.

WILLM. JACKSON, owner.

A Lot Land with Card Manufactory.

North on Mill Creek; East on Cap. Harvey; Card Manufactory 660 feet; 1 Shed 432 feet; 1 other do. 200 feet; One Carpenter Shop south of the above.

1,300 and 704 square feet; valued at 1,500 and 450 Dollars.

JOHN JENKINS, occupant and owner.

A Lot Land with Bake House thereon which measures 600 feet.

Situated South of Union Street near Mill Pond and adjoining his dwelling House.

600 square feet, valued at 600 Dollars.

JOHN C. JONES, occupant and owner.

A Lot Land with a Store thereon measuring 1,140.

West on Mill Pond; Easterly on Deacon Street; North on Friend Street.

4,820 square feet, valued at 1,200 Dollars.

JOHN C. JONES, owner.

A Lot Land with Store thereon, Contains 1,000 feet.

West on Mill Pond; East on Deacon street.

4,820 square feet, valued at 800 Dollars.

JACOB TIDD, occupant and owner.

One Lot Land with Distill House thereon; Contains 1,440 feet; Stable 200.

Situated in Distill House Square; West on Lane leading to Mill Pond.

2,520 square feet, valued at 2,000 Dollars.

JACOB TIDD, owner.

One Lot Land, a Stable thereon.

Near Mill Pond North Sudbury Street; South Mr. Stutson; Containing 648.

648 square feet, valued at 300 Dollars.

JOHN STUTSON, owner.

A Lot Land with Building intended for a Dwelling House, measures 646 feet. One Lot with a Rough Shed, measures 360 feet, adjoining the same.

South on Distill House Square ; West on Chapman.

1,534, 1,312 square feet, valued at 800 and 200 Dollars.

WILLIAM WETMORE, owner.

One Lot Land Brick Stable thereon, measures 1,008 feet.

West on Sudbury Street ; North on Jno. Codman.

1,008 square feet, valued at 400 Dollars.

Heirs of ISAAC WINSLOW, owners.

One Lot of Land with a Distill House & Other Buildings thereon.

Situated in Cole Lane, North West on Ebenz. Storer ; South on Caldwell. Distill House, measures 2,450 ; Pump House 504.

1 Stable 682, an other Stable 408, 1 Shed 170.

9,078 square feet, valued at 2,000 Dollars.

WARD NO. 7, BOOK 42.

THOMAS C. AMORY, owner.

A Lot Land.

West on Buttolph St. ; East on a New Street ; South on Stevens.

3,700 square feet, valued at 800 Dollars.

J. L. & BEN. AUSTIN, owners.

One Hemp House, 540 feet.

West on George Street ; North on Ingersol ; South on Austin.

3,780 square feet, valued at 800 Dollars.

J. L. & BENJ. AUSTIN, owners.

Lot Land.

West on George Street ; North on Austin ; South on Ingersol.

35,100 square feet, valued at 4,000 Dollars.

J. L. & BENJ. AUSTIN, owners.

3 Lots Land, No. 69, 70 & 71.

North on May Street ; East on Garding St. ; South on Rope-walk.

10,560 square feet, valued at 900 Dollars.

ADAMS & LORING, owners.

Lott Land.

Easterly on Chamber St. ; North on Clap & Loring ; West-erly on Russell Street.

10,800 square feet, valued at 1,500 Dollars.

JOHN ALLEN, owner.

Half a Lot land undivided.

North on 30-feet Street ; E. on Sam. Dunn ; South on Park-man & Otis.

19,872 square feet, valued at 500 Dollars.

JOHN ALLEN, owner.

A Shop Containing 250 feet.

North on Cambridge St. ; East on Sigourney ; South on Pearce.

4,000 square feet, valued at 1,000 Dollars.

ADAMS & TODD, owners.

Lott Land, 3,600 feet.

West on Russell Street ; South on Wentworth ; North on Wentworth.

3,600 square feet, valued at 500 Dollars.

Heirs of JERREMY ALLEN, owners.

3 Lots Land, No. 11, 12, 13.

North on Cambridge Street ; E. on Kuhn ; West on Grove Street.

12,000 square feet, valued at 2,500 Dollars.

Heirs of JERREMY ALLEN, owners.

Lott Land.

E. on Buttolph St. ; South on Southack St. ; North on Husely.

7,000 square feet, valued at 600 Dollars.

Heirs of JERREMY ALLEN, owners.

Lot Land.

North on May Street ; South on Ropewalk ; E. on Center Street.

10,560 square feet, valued at 800 Dollars.

JOHN APTHORP, owner.

Lot Land.

North on May Street ; East on Hill Street.

10,000 square feet, valued at 800 Dollars.

JOSEPH BLAKE, Junior, owner.

Lott Land.

E. on Wiltshire Street ; South on Allen's lane ; North on ye Ropewalk.

6,400 square feet, valued at 800 Dollars.

JOSEPH BLAKE, Junior, owner.

Lot Land.

W. on Wiltshire St. ; E. on Hastings ; South on Dunlap.

600 square feet, valued at 200 Dollars.

WILLIAM BREED, owner.

Land.

Westerly on Sandeport St. ; North on Heirs of Warland's Heirs ; East on Melvin.

2,400 square feet, valued at 500 Dollars.

WILLIAM BREED, occupant and owner.

Lot Land, a Shop thereon, 480 feet.

W. on Gore ; South on Cambridge Street ; East on Russell Street.

1,866 square feet, valued at 1,200 Dollars.

GEORGE BURGHOUS, owner.

Lott Land.

East on Pitts Lane ; South on Curtis ; North on a Passage way.

5,400 square feet, valued at 500 Dollars.

BATHA. BRUNSDAL, owner.

Lott Land.

N. E. on Leverett St. ; S. E. on Mansfield ; N. W. on himself.

6,600 square feet, valued at 300 Dollars.

NOAH BUTTS, owner.

Land.

S. E. on 23-feet Street; S. W. on 18-feet do.; N. W. on Barker.

1,080 square feet, valued at 300 Dollars.

NICHO. BARKER, owner.

A Lott Land.

S. W. on 18-feet Street; N. W. on 30-feet do.; N. E. on Welsh.

3,519 square feet, valued at 300 Dollars.

BOOT & PRATT, owners.

A Lot Land.

Northerly on Cambridge St.; Westerly on Otis & Geyer; Easterly on a Street; Southerly on Clap.

22,000 square feet, valued at 7,000 Dollars.

SAML. BAYLEY, owner.

A Lot Land.

Easterly on A New Street; Westerly on Cushing; Northerly on Hammond.

2,000 square feet, valued at 600 Dollars.

REBECCA BILL, owner.

A Lot Land.

South on Southack Street; East on Gardon Street; West on formerly Allen.

2,000 square feet, valued at 400 Dollars.

BYFIELD & Others, owners.

A Lot Land.

South on May Street; North & West on Southack Street.

32,000 square feet, valued at 2,000 Dollars.

BYFIELD & Others, owners.

A Lot Land.

East on Southack Street; North on Short Street; West on ye Flatts; South on May Street.

23,600 square feet, valued at 1,500 Dollars.

CLAP & JACKSON, owners.

A Shop & Land, Shop 540 feet.

East on Russell Street; South on Vinal; West on Parkman & Otis.

2,380 square feet, valued at 300 Dollars.

WM. CLAYTON, owner.

A Lot Land.

South on Williams ; West on Allen ; East on a Passage way.

850 square feet, valued at 150 Dollars.

NATH. CALL, owner.

Shop & Land, Shop 1,008.

East on Passage Way ; South on Prince St. ; North on Mill Pond.

7,885 square feet, valued at 1,000 Dollars.

ELIZA. CARNES, owner.

Lot Land.

Easterly on Belknaps Street ; S. on Hill ; W. on herself.

5,000 square feet, valued at 1,200 Dollars.

ELIZA. CARNES, owner.

Lot Land.

North on Cambridge St. ; South on a Street ; West on William Taylor.

15,360 square feet, valued at 1,600 Dollars.

WILLIAM CLAP, owner.

Lot Land.

N. on Apthorp ; Easterly on a Street ; W. on himself.

21,023 square feet, valued at 4,000 Dollars.

THOMAS CLARK, owner.

Lot Land.

East on Chambers Street ; North, Adams & Loring ; South on Standforth & Others.

9,600 square feet, valued at 1,000 Dollars.

ISAAC DURELL, owner.

Shop & Land, Shop 250 Feet.

S. E. on Durell & others ; S. W. on Visbut ; N. W. on a 23-ft. Street.

11,232 square feet, valued at 600 Dollars.

THOS. DENNIS, owner.

Land with a Barn 600 feet.

East on Middlecut St. ; South on Jno. Homer ; North on Benja. Cooledge.

6,512 square feet, valued at 700 Dollars.

WM. DAVIS, owner.

Land.

East on Russell Street ; South on Crocker ; West on Parkman & Otis.

2,380 square feet, valued at 500 Dollars.

Heirs of FOXCRAFT, owners.

Land.

South on Allen Lane ; West on Rand ; North on Ropewalk.

7,524 square feet, valued at 600 Dollars.

FLOYD, owner.

Land & flatts to Low water Mark.

S. E. on a Street (when made) ; S. W. on Wm. Scollay.

Valued at 300 Dollars.

WM. FLYNN, owner.

Land.

East on Garden Street ; North on Withington ; South formerly Allen.

1,000 square feet, valued at 200 Dollars.

ADAM GINZLER, owner.

Land.

East on Russell Street ; North on Parker ; West on Parkman & Otis.

2,380 square feet, valued at 300 Dollars.

JERREH. GORE, owner.

Land with a Store 1,100 feet.

South on Cambridge St. ; East on Breed ; West on Parkman & Otis.

3,520 square feet, valued at 2,000 Dollars.

PETER GRANT, owner.

Land.

East on Buttolph St. ; South on Venus Inches ; North on Southack Street.

1,000 square feet, valued at 200 Dollars.

SAML. GOODWIN, owner.

Land.

North on Cambridge Street ; East on Parkman ; South on Housley ; West on Garden Street.

4,000 square feet, valued at 1,000 Dollars.

OLIVER HARTSHORN, occupant and owner.

Land.

Easterly on How ; Northerly on Vibert & others ; Westerly on ye Highway ; Southerly on a 30-feet Way.

63,350 square feet, valued at 2,000 Dollars.

OLIVER HARTSHORN, owner.

Land & Flatts, 132 feet Front to Low Water mark.

Westerly by High water mark ; Southerly by Lee ; Northerly on Viburt ; Easterly on High Way.

Valued at 400 Dollars.

TUTTLE HUBBARD, owner.

Land.

Northerly on Sam. Prince Southerly Nathl. Call ; Westerly on Tucker.

Valued at 300 Dollars.

JOEL HOLDEN, owner.

Land.

Easterly on Belknap Street ; Westerly on Carnes ; Southerly on Josline & Tucker.

400 square feet, valued at 150 Dollars.

JOHN HOMER, owner.

Land.

Easterly on Chambers Street ; Southerly on Penneman ; Westerly on Fuller.

1,200 square feet, valued at 200 Dollars.

JOHN HOMER, owner.

Land.

Southerly on Southack Street ; Easterly on Garden Street ; Westerly on Homer.

1,000 square feet, valued at 250 Dollars.

EBENZ. HERRING, owner.

A Shop & Land, 200 feet.

Easterly on Lynd Street ; Westerly on Herring ; Northerly on ditto.

200 square feet, valued at 100 Dollars.

Heirs of HAYWARD, owners.

Land.

Northerly on Cambridge Street ; Easterly on Centre Street ; South on Bates.

4,000 square feet, valued at 1,000 Dollars.

JAMES HUGHES and Others, owners.

Land.

South on May Street; East on Center Street; West on
Grove Street; North on Southack Street.

44,000 square feet, valued at 3,600 Dollars.

JAMES IVERS, owner.

Land.

Easterly on a Highway; Westerly S. Gore; Northerly on
Mill Pond; Southerly on Ivers.

11,424 square feet, valued at 3,000 Dollars.

JAMES IVERS, owner.

A Sugar House & Land.

Westerly on Sam. Gore; Northerly on Ivers; Southerly on
Ivers; Easterly on Wiswell.

3,200 square feet, valued at 1,500 Dollars.

S. G. JARVIS, owner.

A Sugar House & Land.

Westerly on Town Way; Northerly on Du Ballet; East-
erly on ditto; Southerly on Tutlill Hubbard.

7,896 square feet, valued at 1,600 Dollars.

TIMO. L. JANNERSON, owner.

1 peice of Land, No. 66 Lot.

South on May Street; Westerly No. 65 Lot; Northerly on
Lot 50; Easterly on Buttolph Street.

4,000 square feet, valued at 300 Dollars.

TIMO. L. JANNERSON, owner.

Lot No. 87.

Southerly on Austin's Rope Walk; Northerly on Lott 86;
Easterly on Grove Street; Westerly on Land Improved
by Carnes.

4,000 square feet, valued at 300 Dollars.

TIMO. L. JANNERSON, owner.

Lot No. 21.

Southerly on Southack Street; Westerly on Garden Street;
North on Howsley; Easterly on Lott 20.

4,000 square feet, valued at 300 Dollars.

TIMO. L. JANNERSON, owner.

Lot No. 77.

Easterly on Lot 76 ; Southerly on Austin Ropewalk ; Westerly on Lot 78 ; Northerly on May Street.

3,520 square feet, valued at 300 Dollars.

TIMO. L. JANNERSON, owner.

Lot No. 84.

Southerly on May Street ; North on No. 82 ; Westerly on Byfield ; Easterly on Grove Street.

2,100 square feet, valued at 300 Dollars.

TIMO. L. JANNERSON, owner.

Lot No. 78.

Westerly on Grove Street ; South on Austin's Ropewalk ; Easterly on Lot 77 ; North on May Street.

3,528 square feet, valued at 300 Dollars.

DAVID JONES, owner.

A Lott Land.

Southerly on Williams ; Westerly on Passageway ; Northerly & Easterly on Allen's land.

1,000 square feet, valued at 150 Dollars.

ELIZA INCHES, owner.

Land.

Southerly on May Street ; Westerly on formerly Bulfinch ; Northerly on Perkins ; Easterly on Smibert.

8,000 square feet, valued at 600 Dollars.

CHARLES JACOBS, owner.

Land No. 9 Barton Point.

S. E. on a 23-feet Street ; S. W. on Jno. Rotistone ; N. W. on a Welsh & Moncrief ; N. Easterly on Mansfield & others.

3,000 square feet, valued at 300 Dollars.

JEFFERY & RUSSELL, owners.

A Lott Land with a Ropewalk.

Easterly on Wiltshire Street ; Southerly on Jno. Wintrop ; Northerly on a Highway in part & on Lee.

22,128 square feet, valued at 8,000 Dollars.

JEFFERY & RUSSELL, owners.

Land & Flatts, 24 feet Front to low water mark.

Easterly on a Highway; Southerly on Winthrop; North-
erly on Lee; Westerly to Low water Mark.

Valued at 200 Dollars.

Unoccupied. John Kuhn, owner.

Unfinished House & Land, House 966 feet.

North on Cambridge Street; East on Heirs of Howard;
West on Allen.

4,000 square feet, valued at 1,000 Dollars.

MARY LARKIN, owner.

Land.

Northerly on Southack Street; Easterly on Garden Street;
Westerly on Nuttage.

4,000 square feet, valued at 350 Dollars.

SAML. LION, owner.

Land & a Frame of a House 40 by 18.

South on a 30 feet Street; Westerly on Shubell Bell; East
on Parkman & Otis.

2,180 square feet, valued at 350 Dollars.

LEVI LANE, owner.

Land.

Southerly on Leverett Street; Westerly on a passage way;
North on Charles River; Easterly on the Heirs of Cun-
ningham.

9,000 square feet, valued at 400 Dollars.

JONA. LORING, owner.

Lott Land, a frame of a House thereon 50 by 22; Kitching
20 by 28.

Easterly on Chambers Street; Westerly Binnell; North-
erly on a Street; Southerly on Adams & Loring.

7,080 square feet, valued at 1,000 Dollars.

BRADOCK LORING, owner.

Land.

S. E. on Mansfield; N. E. on 18 feet Street; N. W. on a 30
feet street; S. W. on Mrs. Virburt.

3,060 square feet, valued at 300 Dollars.

BRADDOCK LORING, owner.

Flatts.

S. W. on Mrs. Viburt; S. E. on a 30 feet Street; N. E. on Scollay to Low Water Mark.

Valued at 150 Dollars.

JOS. MANSFIELD, owner.

Land.

S. E. on a 23 feet Street; S. W. on Mrs. Vibert; N. E. on a 18 feet street; N. W. on Braddock Loring.

1,960 square feet, valued at 200 Dollars.

JOSEPH MONCRIEF, owner.

Land.

N. W. on a 30 feet Street; S. E. on Cha. Jacobs; S. W. on Wm. Welsh; N. E. on Bat. Brondson.

2,920 square feet, valued at 300 Dollars.

MUNGO MACKAY, owner.

A Distill House, Land & Pasture.

Easterly on Geo. Street; South-easterly on Wm. Taylor; Westerly on Belknapp Street; Northerly by himself.

26,000 square feet, valued at 5,000 Dollars.

TIMO. NEWELL, owner.

Land & Pasture.

Southerly on Cambridge Street; Westerly on Mackay; Northerly and Easterly on Newell.

6,000 square feet, valued at 2,000 Dollars.

H. G. OTIS, owner.

Land.

Northerly on Cambridge Street; Westerly on Middlecot Street; Southerly & Easterly on Himself.

5,000 square feet, valued at 1,500 Dollars.

Heirs of JOB PRINCE, owners.

Land.

South on a 30 feet Highway; S. W. on J. Allen; N. W., S. W., & N. E. on Allen.

4,200 square feet, valued at 300 Dollars.

Heirs of JOB PRINCE, owners.

Marsh Land.

N. E. on Jerre Allen ; S. E. on Charles Chambers ; S. W. on Blanchard ; N. W. on the highway.

12,600 square feet, valued at 600 Dollars.

Heirs of JOB PRINCE, owners.

Land.

Northerly on 40 Feet Street ; Easterly & Southerly on Jerre Allen ; Westerly on 30 feet Way.

6,934 square feet, valued at 400 Dollars.

Heirs of JOB PRINCE, owners.

Land No. 14.

S. E. on Jacob Parker ; S. W. on a 40 feet way ; N. W. on Jno. Edwards ; N. E. on Tyler & Caswell.

1,044 square feet, valued at 150 Dollars.

Heirs of JOB PRINCE, owners.

A Gore of Land.

N. E. on a 30 feet Street ; S. E. on a Lane ; N. W. on Russells & others : S. W. on Clark.

3,496 square feet, valued at 300 Dollars.

Heirs of JOB PRINCE, owners.

Land No. 2.

N. W. on a 50 feet highway ; N. E. on H. Blanchard ; S. E. on a 30 foot way ; & S. W. on Jerre Allen.

18,400 square feet, valued at 1,500 Dollars.

Heirs of JOB PRINCE, owners.

Land.

N. E. on H. Blanchard, 298 feet ; S. E. on Highway to ye Marsh, 202 feet ; N. W. on the Highway, 310 feet.

61,712 square feet, valued at 400 Dollars.

Heirs of JOB PRINCE, owners.

Land.

S. E. on a High Way ; South on H. Blanchard ; N. W. on F. Welles ; N. E. on Highway.

10,600 square feet, valued at 600 Dollars.

Heirs of JOB PRINCE, owners.

Land.

North on the High Way ; East on T. Welles ; South on Jere Allen ; West on Blanchard.

50,000 square feet, valued at 1,400 Dollars.

Heirs of JOB PRINCE, owners.

Land.

North on a 40 feet Highway ; S. E. on J. Prince ; S. W. on a 30 feet foot way ; N. W. on Prince.

13,160 square feet, valued at 600 Dollars.

LEVI PEIRCE, owner.

Land & House frame thereon.

South on Green Lane ; East on Pitts Lane ; West on Boat ; North on Cha. Foxter.

7,000 square feet, valued at 8,500 Dollars.

JOSEPH PEIRCE, owner.

Lot Land No. 50.

West on Garden Street ; North on Cox ; East on Buttolph ; S. on 65 & 66.

3,880 square feet, valued at 300 Dollars.

JOSEPH PEIRCE, owner.

Land, Lott No. 32.

West on Lott No. 31 ; N. on Lot No. 29 ; East on No. 33.

4,200 square feet, valued at 300 Dollars.

JOSEPH PEIRCE, owner.

Lot No. 34.

West on Lott No. 33 ; North on No. 25 ; E. on No. 35 ; South on May Street.

5,000 square feet, valued at 300 Dollars.

JOSEPH PEIRCE, owner.

Lot No. 24.

West on Lot No. 25 ; North on Lot No. 16 & 17 ; South on Southack Street ; East on Lot No. 23.

4,000 square feet, valued at 300 Dollars.

JOHN PINGRA, owner.

Land.

North on Pingrea & Southack ; E. on Tisdale ; South on Southack ; West on ditto.

3,900 square feet, valued at 300 Dollars.

SAML. PRINCE, owner.

Land and Barn.

East on Passage way ; South on T. Hubbard ; West on Tucker ; North on N. Call.

9,720 square feet, valued at 1,000 Dollars.

PARKMAN & OTIS, owners.

Land.

South on Cambridge St. ; West on Châles River ; North on Prince & Others ; East on land formerly Thos. Russell.

300,000 square feet, valued at 25,000 Dollars.

PARKMAN & OTIS, owners.

Three Lots Land.

South on a Street ; West on Lyon ; North on a Street ; East on formerly Stokes's.

10,716 square feet, valued at 1,200 Dollars.

SAML. PARKMAN, owner.

Lot Land No. 2.

North on Cambridge Street ; East on Kendal ; South on Housely ; West on Gooding.

4,400 square feet, valued at 1,000 Dollars.

SAML. PARKMAN, owner.

2 Lots Land No. 67 & 68.

North on May Street ; East on Buttolph Street ; West on Garden Street ; South on Austin & Waldo.

7,004 square feet, valued at 600 Dollars.

SAML. PARKMAN, owner.

Lots 3 Land No.

South on Allen Lane ; North on Tiler & Caswell Ropewalk & a Passage way.

11,748 square feet, valued at 1,000 Dollars.

A. PENNEMAN, owner.

One Carpenter's Shop 12 by 30 & Land

East on Russell Street ; West on Parkman & Otis ; North on Penneman ; South on Wm. Davis.

2,380 square feet, valued at 300 Dollars.

ROBERT RUNNEY, owner.

Land & Shop.

East on Runney ; South on Cambridge Street ; West on Russell Street ; North on Runney

418 square feet, valued at 700 Dollars.

BENJA. RICHARDSON, owner.

Shop & Land.

East on Garden Street; North on Richardson; West on Howe.

2,000 square feet, valued at 110 Dollars.

JNO. ROULISTONE, owner.

Land.

S. E. on a 23 feet Street; S. W. on Noah Butts; N. W. on Wm. Welsh; N. E. on Chac. Jacobs.

3,080 square feet, valued at 300 Dollars.

ELISHA SIGOURNEY, owner.

A Shop &c. 200 ft.

North on Cambridge Street; Easterly on Spooner; South-
erly on Sigourney; Westerly on Cooledge.

300 square feet, valued at 300 Dollars.

T. W. SUMNER, owner.

Shop 30 by 18; Shed 26 by 12.

West on Chambers Street; North on Richardson; East on Prince & Trow; South on Prince.

3,652 square feet, valued at 700 Dollars.

SIP [*i.e.* CYPRIAN] SOUTHACK, owner.

Land.

East on Pongree & Tisdale; South on Jeffery; West on Bulfinch; North on Pengree and Southack.

17,980 square feet, valued at 600 Dollars.

STOCK'S HEIRS, owner.

Land.

South on a Street; West on Parkman & Otis; East on Wiltshire Street.

17,100 square feet, valued at 1,800 Dollars.

WM. SCOLLEY, owner.

Lots Land No. 17, 18, 19, 20, 21 & 22.

S. E. on a 30 feet Street; S. W. on Bradick Loring; N. W. to Low water Mark; N. E. on Floy'd; 223 feet on the Beech containing the same wedth to Low Water Mark.

Valued at 500 Dollars.

WM. SCOLLEY, owner.

3 Lots Land No. 23, 24, & 25.

East formerly Allen's; North. Southack Street.

20,000 square feet, valued at 900 Dollars.

TYLER & CASWELL, owners.

Ropewalk Tar House, 18 by 16 ; Hemp do., 40 by 16.

East on Wiltshire Street ; North on Jno. Winthrop ; West on a Street ; South on J. Blake & Others.

25,000 square feet, valued at 7,000 Dollars.

TYLER & CASWELL, owners.

Land.

South on Green Lane ; North on their Ropewalk ; West on Caswell ; East on ———

1,600 square feet, valued at 200 Dollars.

TYLER & CASWELL, owners.

Beach & Flatts 24 feet Front to Low Water Mark.

East on 30 feet Street ; South on Formerly Allen's ; West to Low Water Mark ; North on John Winthrop.

Valued at 200 Dollars.

WILLIAM TODD, owner.

A Distill House 74 by 44.

Northerly on a lane to ye Causway ; East on Mill Pond ; South on Tucker ; West on Todd.

6,506 square feet, valued at 1,200 Dollars.

WILLIAM TODD, owner.

A Wharf 112 by 30 ; a Shop 40 by 30.

South on Causway ; West on ye Creek ; North on Charles River ; East on do.

3,360 square feet, valued at 1,500 Dollars.

BATHO. TROW, owner.

A Shop.

East on Lynd Street ; South on Province ; West on Heirs of Parks ; North on Ditto.

52 square feet, valued at 110 Dollars.

Estate off JAMES TISDALE, owner.

Lot Land with a Barn 18 by 30.

North on Southack Court ; East on Tisdale ; South on Jeffery ; West on Perigroe & Southack.

13,929 square feet, valued at 3,000 Dollars.

WILLIAM TAYLOR, owner.

4 Shops.

Westerly on Cambridge Street ; South on M. Bazin ; E. & North on Taylor.

600 square feet, valued at 1,000 Dollars.

WILLIAM TAYLOR, owner.

Land.

East on George Street ; West on Belknap Street ; South on a Street ; North on Mungo Mackay.

30,984 square feet, valued at 2,500 Dollars.

WILLIAM TAYLOR & Others.

Land & Shop.

North on Cambridge Street ; East on Carnes ; South on Austin's Ropewalks ; West on a Street.

46,000 square feet, valued at 4,000 Dollars.

TOWN OF BOSTON, owner.

Land.

S. W. on Leverett Street ; S. E. on A Street ; N. E. on Charles River ; N. W. on the Same River.

Valued at 1,000 Dollars.

JOHN TUCKER, owner.

A Pasture.

South on Green Lane ; West on Leverett Street ; North on the Mill Pond ; E. on his neighbor.

40,000 square feet, valued at 3,000 Dollars.

MARY VIBERT, owner.

Land.

S. W. on Oliver Hartshorn ; N. E. on Mansfield & Loring ; S. E. on herself ; N. W. on a 24 feet Street.

18,180 square feet, valued at 600 Dollars.

DERBY VASSALL & CYRUS VASSALL, owners.

Northerly on May Street ; Easterly on formerly Byfield ; Westerly & Southerly on Ditto.

4,000 square feet, valued at 400 Dollars.

JNO. WOODBURY, owner.

Land.

Westerly on Russell Street ; Northerly on Jackson ; Easterly on Clark ; Southerly on Wentworth.

3,600 square feet, valued at 500 Dollars.

URSULA WELLES, owner.

Land.

N. E. on Hawkins Street ; S. E. on Jno. Carnes ; S. W. on Sullivan ; N. W. on Welles.

3,072 square feet, valued at 500 Dollars.

WILLIAM WELSH, owner.

Land Lotts No. 11 & 12.

N. W. on a 30 feet Street; S. W. on Barker; S. E. on
Jacobs & Roulstone; N. E. on Moncrief.

3,959 square feet, valued at 600 Dollars.

JOHN WINTHROP, owner.

Rope Walk & Land.

Easterly on Wiltshire Street; Southerly on Caswell &
Tyler; Northerly on Jeffery & Russell; Westerly on a
30 feet Street.

25,000 square feet, valued at 7,000 Dollars.

JOHN WINTHROP, owner.

Land Flatts & Marsh 25 feet in Width.

Easterly on 30 feet Street; Southerly on Caswell & Tyler;
Northerly on Jeffery & Russell; Westerly to Low Water
Mark.

Valued at 200 Dollars.

JOSEPH PEIRCE, occupier; Unknown owner.

Lott No. 17.

Easterly on Center Street (West Boston); Southerly on
Canuse & Homer; Westerly on David Pearce; Northerly
on Richardson.

4,000 square feet, valued at 300 Dollars.

WARD NO. 8, BOOK 43.

THOS. CLARK, occupier; Heirs of Nathaniel Appleton,
owners.

A Brick House improved as a Store 439.

Westerly on Corn Hill; Southerly on Prescott; Northerly
on the Estate of Nathl. Appleton; Easterly on Wil-
son's Lane.

1,039 square feet, valued at 3,500 Dollars.

ISAAC COOPER, occupant; Jno. Amory, owner.

A Brick Store Containing 900 feet.

Corner of Wings Lane; Easterly on Markett Square;
Southerly on Timo. Newell.

900 square feet, valued at 6,000 Dollars.

JAMES MCCLAREY, occupant; Jeremiah Allen, owner.

A Wooden Store 720 feet.

Southerly on Buttler's Row; Easterly on J. Lovering;
Westerly on J. Sprague.

720 square feet, valued at 1,800 Dollars.

WILLIAM WHITWELL, occupant; John Braizier, owner.

A Store 168 feet.

Westerly on Markett Square; Southerly on Revd. Mr.
J. Storey; Northerly on Joseph Scott's Heirs.

168 square feet, valued at 3,000 Dollars.

GIDERON, a french Barber, occupant; John Braizier, owner.

A Wooden Shop 240 feet.

Easterly on Exchange Lane; Northerly on J. Brazier;
Southerly on Debb Jefferes.

240 square feet, valued at 1,000 Dollars.

DAVID BRADLEE, occupant and owner.

A Wood & Brick Store, 1,688 foot.

Easterly on Markett Square; Northerly on Whalen;
Southerly on Wm. Stackpole.

1,688 square feet, valued at 8,000 Dollars.

THOMAS CLARK, occupant; Herman Brimmer, owner.

Brick Store, 1,018 feet.

East on Merchants Row; Southerly on State Street; North
on Salsbury; West on himself.

1,600 square feet, valued at 8,000 Dollars.

PETER BERNARD, occupant; Herman Brimmer, owner.

Brick Store 560 feet.

East on himself; South on State Street; North on himself;
Westerly on Nicho. Brown.

560 square feet, valued at 4,500 Dollars.

BREWER & CARTER, occupants; Thomas Brewer, owner.

A Brick Store 800 feet.

Southerly on State Street; Westerly on Francis Wright;
Easterly on D. D. Rogers.

800 square feet, valued at 8,000 Dollars.

CHARLES VOZE and DECOSTER & MARSHALL, occupants ; George Bethune his Heirs, owners.

A Brick Store 1,014 feet.

Southerly on State Street ; Easterly on Jos. Lovering ; Westerly on Simon Elliot.

1,014 square feet, valued at 6,000 Dollars.

ISRAEL MUNSON, occupant ; Eliza Bowdoin, owner.

A Brick Store 792.

Southerly on State Street ; Easterly on a Passage way to Spears Wharf ; Westerly on the Heirs of Lindel Pitts.

792 square feet, valued at 4,500 Dollars.

HENRY HOVEY, occupant ; Eliza Bowdoin, owner.

A Wooden Store 900 feet.

Easterly on David Spear ; Southerly on ye Passage way to his Wharf ; Westerly on Lendel Pitts Heirs.

900 square feet, valued at 1,500 Dollars.

JEREMIAH BUMSTEAD, occupant and owner.

A Brick Store, 702 feet.

Southerly on State Street ; Westerly by Joseph Lovering ; Easterly by Lendel Pitts Heirs.

702 square feet, valued at 4,500 Dollars.

SAMUEL RICHARDS, occupant ; Joseph Blake & Thomas D. Bradlee, owners.

A Brick No. 17, 1,316 feet.

Easterly on Merchants Rowe ; Westerly on James Perkins ; Southerly on Blake & Green.

1,316 square feet, valued at 10,000 Dollars.

JAMES CAMPBELL & Others, occupants ; Joseph Blake & David Greene, owners.

A Wooden Store, 3 Storey, 2,178 feet.

Easterly on Merchants Row ; Northerly on Market Square ; Southerly on Blake & Green.

2,178 square feet, valued at 7,000 Dollars.

DOCTOR DIX. & Others, occupants ; Joseph Blake & David Greene, owners.

A Brick Store, 1,188 feet, 4 Stories.

Northerly on Market Square ; Westerly on Joseph Callender ; Easterly on Seth Wells.

1,188 square feet, valued at 12,500 Dollars.

Not finished ; unoccupied ; Joseph Blake & David Greene, owners.

Brick Store, 4 Stories, 525 feet.

Northerly on Jos. Callender ; Westerly on Corn Court ; Southerly on the same.

525 square feet, valued at 1,500 Dollars.

JOHN CARNES, occupant and owner.

A Brick Store, 850 feet, 4 Stories.

Southerly on Court Street ; Easterly on Cornhill ; Northerly on S. Welles ; Westerly on Jno. Carnes.

850 square feet, valued at 8,000 Dollars.

C. & P. STEWART & Co., WM. MILLS, RICHD. SALTER, & EDWD. HAYNES, occupants ; JOHN CARNES, owner.

A Brick Store, 748 feet, 4 Stories.

Southerly on Court Street ; Easterly on Himself ; and Northerly on Sam. Welles.

LEVI PEIRCE, occupant ; Joseph Cooledge, owner.

A Brick Store, 3 Stories, 891.

No. 20 Cornhill ; Southerly on State ; State makes a Corner ; Easterly on O. Morse ; Northerly on Prescott.

1,236 square feet, valued at 8,000 Dollars.

SAML. CLAP & JAMES WHITE, occupants and owners.

A Brick & a Wooden Store, 1,700 Feet.

30 feet Southerly on Court Street ; 85 do. Westerly on Docets Alley ; 21 feet Northerly on J. Boice ; 52 feet N. E. on J. Q. Adams.

1,700 square feet, valued at 5,000 Dollars.

JNO. COATES and YOUNG & MINNS, occupants ; Margret Clark, Cathr. Brown, & Ann Volintine, owners.

Brick Store, 722 feet.

Southerly on State Street ; Westerly on Wilsons Lane ; Easterly on M. Lane & Others.

912 square feet, valued at 3,000 Dollars.

DANA DEXTER, occupant ; Josh. Callender, owner.

A Brick Store, 851 feet.

Northerly on Market Square ; Easterly on Tisdales Stores ; Westerly on Corn Court.

851 square feet, valued at 8,000 Dollars.

JOSEPH CALLENDER, occupant and owner.

A Brick Store, 1,584 feet.

Southerly on Greens Wharf; Easterly on D. Green;
Westerly on late D. Hubbard.

1,584 square feet, valued at 3,000 Dollars.

JOSEPH CLARK, occupant and owner.

A Wooden Store, 400 feet.

Westerly on Simon Elliot; Northerly on Butlers Row;
Southerly on a passage Way; Easterly on Smith &
Parker.

400 square feet, valued at 1,500 Dollars.

THOS. SMITH, occupant; Hezekiah Chadwick, owner.

A Wooden Store, 220 feet.

Southerly on Butlers Row; Westerly on James Ivers;
Easterly on Ansh. Holdbrook.

200 square feet, valued at 600 Dollars.

HARRIS & FRANCIS, occupants; Richard Devins, owner.

A Brick Store, 476 feet.

Westerly on Cornhill; Easterly on Wilsons Lane; Northerly
on Jno. Codman; Southerly on Rachl. Appleton.

1,624 square feet, valued at 4,500 Dollars.

SAM. ELLIOT, occupant and owner.

A Brick Store, 1,200 feet.

19 feet on Cornhill; Northerly 105 do.; Easterly on Wilsons
Lane, 20 feet; Southerly on Belknap & Fisher, 105 feet;
Westerly on Drown.

2,100 square feet, valued at 5,000 Dollars.

M. M. HUNT, occupant; Sam. Elliot, owner.

A Brick Store, 592 feet.

Westerly on Wilsons Lane; Southerly on Peter Richardson;
Easterly on Sam. Welles; Northerly on Markett Square.

1,120 square feet, valued at 4,000 Dollars.

SAM. ELLIOT, occupant and owner.

A Brick Store, 800 feet.

40 feet Southerly on Brattle Street; 200 feet Westerly on
Bradlee and Others; 27 feet Northerly on Watts &
Others; 200 feet on Estate improved by S. King.

6,600 square feet, valued at 2,000 Dollars.

AMASA STUTSON, occupant ; Heirs of Ann Eddy, owners.

A Brick Store, 360 feet.

Southerly by Sam. Salsbury ; Northerly Mrs. Jeffers ; Easterly on Merchants Row.

2,376 square feet, valued at 4,000 Dollars.

LAWSON DENCH, and BOND & LUCAS, occupants ; Sarah Elliot, owner.

A Wooden Store, 800 feet.

Northerly on Butlers Row ; Westerly on Doctr. Howard ; Easterly on Joseph Clark.

1,428 square feet, valued at 9,000 Dollars.

EBENR. EATON, occupant and owner.

A Wooden Shop, 582 feet.

Northerly on Butlers Row ; Westerly on Russel Sturgis ; Southerly on Tuttle Hubbard ; Easterly on a Passage Way.

582 square feet, valued at 2,000 Dollars.

JAMS. WILLIAMS & Co., and JNO. BLANCHARD, occupants ; Thos. Fayerweather, owner.

Wooden Shop, 912 feet.

Northerly on Andrew Newells Estate ; N. Easterly on Mary Perkins ; Westerly on Merchants Row.

912 square feet, valued at 3,000 Dollars.

JONA. WILD, occupant ; Thos. Fayerweather, owner.

Brick Store, 1,080 feet.

Westerly on Market Square ; Northerly on Codmans Wharf ; South on A. Newell Estate.

1,080 square feet, valued at 5,000 Dollars.

SAML. GORE, occupant and owner.

A Wooden Store, 1,600 feet.

Easterly on Belknaps Alley ; Southerly on Saml. Torrey ; Westerly on Wm. Smith ; Northerly on Rea & Pollard.

4,234 square feet, valued at 4,000 Dollars.

JAMES SULLIVAN & RUFUS AMORY, occupants ; Moses Gill, owner.

Brick & Wood, 638.

South on Court Street ; Easterly on Dorcets Alley ; Westerly on James Bowdoin.

2,500 square feet, valued at 3,500 Dollars.

PETER DIAMOND & TIMO. GREEN & Others, occupants ; Moses Gill, owner.

Brick Store, 1,334.

Westerly on Market Square ; Southerly on Stanfast Smith ;
Northerly on Dock Square.

1,334 square feet, valued at 10,000 Dollars.

TIMOTHY GREEN, occupant ; Easter Green, owner.

Wooden Shop, 960 feet.

Southerly on Market Square ; N. Easterly on Jams. Bow-doin ; Westerly on W. Blank.

1,760 square feet, valued at 3,000 Dollars.

JOHN GORE, occupant and owner.

A Brick Store, 912 feet.

Westerly on Merchants Row ; Southerly on Sam. Parkman ;
Northerly on a Passage way.

912 square feet, valued at 9,000 Dollars.

JNO. CUSHING, occupant and owner.

Brick Store, 880.

Northerly on Spears Wharf ; Easterly on Ditto ; Westerly on himself.

880 square feet, valued at 7,500 Dollars.

HARRIS & FRANCIS, occupants ; Jona. Harris, owner.

Brick Store, 495 feet.

Westerly on Cornhill ; Northerly on Devens & Miller ;
South on Rachl. Appleton.

495 square feet, valued at 4,000 Dollars.

WIDOW GORDON & WM. CALLENDER, occupants ; Tuttle Hubbard, owner.

Wooden Store, 252 feet & 216.

Southerly on State Street ; Westerly on Merchants Row ;
Easterly on Wm. Thompson.

1,158 square feet, valued at 6,000 Dollars.

SAML. LORD, occupant ; Tuttle Hubbard, owner.

Brick Store 1,071 feet.

Westerly on Merchants Row ; Southerly on Butlers Row ;
Northerly on James Ivers.

1,071 square feet, valued at 3,000 Dollars.

ANTHONY HOLBROOK, occupant and owner.

Wooden Store, 672 feet.

Southerly on Butlers Row ; Northerly & Easterly on James Ivers ; Westerly on Chadwick.

672 square feet, valued at 1,000 Dollars.

JOSEPH CLARK, occupant ; Leml. Howard, owner.

A Wooden Store, 540 feet.

Northerly on Butlers Row ; Easterly on Spears Wharf ; Westerly on Simon Elliot.

540 square feet, valued at 1,800 Dollars.

WILLIAM MICKLEFIELD, occupant ; Andrew Hall & Ennice Fitch, owners.

A Wooden Store No. 9 Butlers Row, 625 feet.

Westerly on Jno. Lovering ; Easterly on Jerre Allen ; Northerly on the Dock.

625 square feet, valued at 1,500 Dollars.

PATRIC JEFFREY, occupant and owner.

Brick Store, 1,050 feet.

Northerly on Court Street ; Southerly on Tremont Street ; Easterly on William Scollay ; Westerly on J. Gores Heirs.

1,050 square feet, valued at 3,500 Dollars.

JOSHUA GARDNER, occupant ; James Ivers, owner.

Brick Store, 651 feet.

Southerly on Passage Way ; Easterly on J. Allen ; Northerly on Damie ; Westerly on James Goach.

651 square feet, valued at 1,500 Dollars.

DANIEL WILD and ALLEN & TUCKER, occupants ; James Ivers, owner.

Double Brick Store, 1,925 feet.

Westerly on Merchants Row ; Northerly on S. Salsbury ; Southerly on Tuttle Hubbard.

7,425 square feet, valued at 7,000 Dollars.

TUCKER & MARSHALL, occupants ; Kathe. Jeffries, owner.

A Brick Store, 432 feet.

Easterly on Merchants row ; Northerly on S. Salsbury ; Southerly on H. Brimmer.

432 square feet, valued at 4,000 Dollars.

JOSEPH LOVERING & SONS, occupants and owners.

A Brick Store, 1,287 feet.

Southerly on State Street; Easterly on Jerre Bumstead;
Westerly on G. Bethune.

1,287 square feet, valued at 9,000 Dollars.

JOHN LOVERING & PHILIP REDEWAY [RIDGWAY], occupants;
John Lovering, owner.

Wooden Store, 588 feet.

Southerly on Butlers row; Easterly on Andrew Hall;
Westerly on Jerre Allen.

588 square feet, valued at 2,000 Dollars.

CHARLES MILLER & SON, occupants and owners.

A Brick Store, 950.

Westerly on Merchants row; Northerly on Heirs of J.
Hancock; Southerly on a Passage.

950 square feet, valued at 6,500 Dollars.

JNO. & THOS. DANIELS, occupants; Chas. Miller & Son,
owners.

Brick Store, 1,140 feet.

Southerly on Passage way to Spears Wharf; Easterly on
Spears Wharf; Westerly on himself.

1,140 square feet, valued at 6,500 Dollars.

EBENZ. & JOHN BREAD, occupants; Timo. Newell, owner.

A Store Brick & Wood, 768 feet.

Fronting on Market Square; Westerly on Elis. Morse;
Northerly on John Amory; Easterly on Ditto.

768 square feet, valued at 4,500 Dollars.

NATHL. NOYCE, occupant and owner.

A peice Land 32 by 37.

Northerly on Fitches Alley; Easterly on Corn Court.

1,184 square feet, valued at 500 Dollars.

JAMES MORRELL, occupant; Henry Prescot of New Castle, N.
Hampshire, owner.

Brick Store 14 by 19, 308 feet.

Westerly on Cornhill; Southerly on Jos. Cooledge; North-
erly on Heirs N. Appleton.

308 square feet, valued at 3,000 Dollars.

JOHN HANCOCK, occupant ; Mary Perkins, owner.

Brick Store, Shed, & Land, 6,000.

Westerly on Market Square ; Southerly on Charles Miller & Son ; Northerly on Thos. Fayerweather.

6,000 square feet, valued at 8,000 Dollars.

THOMAS OLIVER, occupant ; James Perkins, owner.

Brick Store, 514 feet.

Northerly on Market Square ; Easterly on Merchants row ; Westerly on Seth Welles.

514 square feet, valued at 3,000 Dollars.

ALEXANDER ORROCK & Co., occupants ; Heirs of Lendall Pitts, owners.

Wooden Store, 436 feet.

Westerly on Butlers row ; Easterly on Eliz. Bowdoin ; Southerly on Spears Wharf.

436 square feet, valued at 1,500 Dollars.

JOSEPH & JNO. DORR, occupants ; Heirs Lendal Pitts, owners.

Brick Store, 645 feet.

Southerly on State Street ; Easterly on Eliz. Bowdoin ; Westerly on Jerre Bumstead.

645 square feet, valued at 4,500 Dollars.

RUSSELL STURGIS, occupant ; Eliza. Perkins, owner.

A Wood Store No. 15, 440 feet.

Butlers Row, Northerly ; Easterly on Russell Sturgis ; Westerly on Ditto.

440 square feet, valued at 1,500 Dollars.

AARON JACQUES, occupant ; Eliza. Perkins, owner.

A Wooden Store, No. 16, 400 feet.

Butlers Row, Northerly ; Easterly on Joseph Clark ; Southerly on herself.

400 square feet, valued at 1,500 Dollars.

SAM. PARKMAN, occupant and owner.

A Brick Store, 1,190 feet.

Westerly on Merchants row ; Southerly on Passage Way ; Northerly on Jno. Gore.

1,190 square feet, valued at 9,000 Dollars.

BOLTER & GREW, occupants ; Sam. Parkman, owner.

A Brick Store, 510 feet.

Westerly on Himself ; Southerly on Greenes Wharf ; Easterly on a Passage way.

510 square feet, valued at 7,500 Dollars.

EDWD. BLAKE, occupant ; Sam. Parkman, owner.

A Brick Store, 1,000 feet.

Southerly on State Street ; Easterly on Nicho. Browns Estate ; Westerly on Sam. Barret, Esq. Estate.

1,000 square feet, valued at 7,000 Dollars.

EDWARD HOLDEN, occupant ; Dan. D. Roggers, owner.

A Brick Store, 522 feet.

Southerly on State Street ; Northerly on a Passage way ; Easterly on Wm. Smith ; Westerly on Thos. Brewer.

522 square feet, valued at 4,000 Dollars.

JONA. JACKSON & EBENR. STORER, occupants ; Wm. Scollay, owner.

A Brick Store, 1,026 feet.

Westerly on Patric Jeffery ; Southerly on Tremont Street ; Easterly on Court Street.

1,026 square feet, valued at 4,500 Dollars.

FRANCIS NICHOLAS, JOSHUA ROWE, JNO. CALLENDER, EDWD. JACKSON, and Others, occupants ; Wm. Scollay, owner.

A Wooden Store, 1,232 feet.

Northerly on Court Street ; Easterly on Ditto ; Southerly on Tremont Street ; Westerly on himself.

1,232 square feet, valued at 4,000 Dollars.

STEPHEN HIGGINSON, occupant ; Saml. Salesbury, Jun., & Stephen Higginson, owners.

Brick Store, 1,430 feet, No. 4.

Westerly on Merchants Row ; Southerly on James Ivers ; Northerly on the Corner Greens Wharf.

1,430 square feet, valued at 8,000 Dollars.

CLARK & EUSTIS, occupants.

James Severeitt and others at N. York, owners.

Brick Store, 792 feet.

Southerly on State Street ; Easterly on Herman Brimmer ; Westerly on Saml. Barrett.

896 square feet, valued at 7,000 Dollars.

JOSEPH SPRAGUE, occupant and owner.

Wooden Store, 528 feet.

Southerly on Butlers Row ; Easterly on Jerre Allen ; Westerly on James Ivers.

528 square feet, valued at 1,800 Dollars.

RUSSELL STURGIS, occupant and owner.

Brick Store, 400 feet.

Southerly on Eliza Perkins ; Westerly on Merchants Row ; Northerly on Butlers Row.

400 square feet, valued at 4,000 Dollars.

SAM. COOPER, occupant ; Standfast Smith, owner.

Brick Store, 800 feet.

Westerly on Market Square ; Northerly on Moses Gill ; Southerly on the Heirs Jos. Scott.

800 square feet, valued at 7,500 Dollars.

Heirs of JOSEPH SCOTT, occupants and owners.

Brick Shop, 364 feet.

Westerly on Market square, & bounded on Shop of John Braizer ; Easterly on Land of Town Boston.

364 square feet, valued at 3,800 Dollars.

B. & WM. STOREY, JAMES BARNETT, JAS. LODGE, & Others, occupants ; Isaac Storey, owner.

Brick & Wood, 4 Stories high, 800 feet.

Westerly on Market Square ; Southerly on ditto ; Northerly on John Braizer.

800 square feet, valued at 8,000 Dollars.

WILLIAM SMITH, occupant ; Eliza Smith & William Smith, owners.

Brick & Wood, No. 53, on State Street, 21 by 42 ; 21 by 10.

Easterly on Simon Eliott ; Westerly on D. D. Roggers.

1,082 square feet, valued at 4,000 Dollars.

JOHN PERKINS, occupant ; Lady Temple, owner.

Brick Store, 442 feet.

Easterly on Merchants Row ; Northerly on Market Square ; Southerly on Blake & Green.

442 square feet, valued at 3,000 Dollars.

EDWARD TUCKERMAN, occupant and owner.

A Brick Store, 1,080 feet.

Easterly on Markett Square ; Southerly on Cornhill ; Westerly on Mrs. Rowe ; Northerly on Brattle Square.

1,080 square feet, valued at 12,000 Dollars.

SAML. TORREY, occupant and owner.

Brick Store, 1,108.

Southerly on Market Square ; Easterly on Eliza Morse ; Westerly on Lady Temple.

2,160 square feet, valued at 8,500 Dollars.

THOMAS SULLIVAN & JOHN SULLIVAN, occupants ; Wm. Thompson, owner.

Brick Store, 660 feet.

Southerly on State Street ; Westerly on Tuttle Hubbard ; Easterly on A Passage way.

660 square feet, valued at 6,000 Dollars.

EDWARD TUCKERMAN, occupant and owner.

A peice Land, 20 by 30.

Southerly on Coopers Alley ; Easterly on Kings Tavern ; Westerly on Sam. Elliot.

600 square feet, valued at 2,000 Dollars.

CHARLES GEYER, occupant ; Wm. Welsh, owner.

With a Barn theron, 27 by 89.

Westerly on Hanover Street ; Southerly on Wensley Hobby ; Northerly on Widow Bayley.

2,406 square feet, valued at 1,200 Dollars.

SAM. WHITWELL, occupant ; Samuel Whitwell & Mrs. Hannah Lee, owners.

A Lot of Land, 5,400 feet.

Southerly on D. Bradlee ; Northerly on Wings Lane ; Westerly on Brattle Square.

5,400 square feet, valued at 2,500 Dollars.

SAX[T]ON & WAINWRIGHT, occupants ; Sam. Welles & Arnold, owners.

A Store, Brick & Wood, 60 by 20.

Northerly on Markett Square ; Easterly on Excha. Lane ; Westerly on Sam. Elliot.

1,200 square feet, valued at 6,500 Dollars.

SETH WELLES, occupant and owner.

Store, Brick & Wood, 720 feet.

Northerly on Market Square ; Easterly on James Perkins ;
Westerly on Blake & Green.

720 square feet, valued at 4,500.

FRANCIS WRIGHT, occupant and owner.

Store, Brick & Wood, 920 feet.

Southerly on State Street ; Easterly on Thos. Brewer ;
Westerly on Passage way to Butler's Row ; Northerly on
a passage way to Spears Wharf.

920 square feet, valued at 4,000 Dollars.

CODMAN'S WHARF AND STORES AND LAND.

Unoccupied ; Heirs of Mrs. Apthorp ; care of Jno. Apthorp,
owners.

A Lot Land, 20 by 40.

Northerly on the Wharf ; Easterly on Thos. Fayer-
weather ; Westerly by John Codman.

800 square feet, valued at 1,000 Dollars.

Unimproved ; Revd. Badger of Natick, owner.

A Lot Land, 1,096 feet.

Northerly on the Wharf ; Easterly on Alexr. Hill ; West-
erly by Joseph Barrell.

1,096 square feet, valued at 1,500 Dollars.

JOSEPH HUSSEY, occupant ; Joseph Barrell, owner.

A Brick Store, 52 by 18 ; 936 feet.

Northerly on Codmans Wharf ; Easterly on Badger ; West-
erly on Apthorp.

936 square feet, valued at 3,000 Dollars.

JOSEPH BLAKE, ADAMS & GRIGGS, WM. HALL, DAVID
MARSTON, WINCHESTER & WHITE, JAMES PRINCE &
JNO. CODMAN, occupants ; Jno. Codman, owner.

Brick Stores, 21 by 50 ; 21 by 46 ; Wood, 32 by 28 ;

Coopers Shop, 18 by 38 ; Brick, 23 by 43 ; 32 by 48.

Northerly on Town Dock ; Southerly on Spears Wharf.

Number of square feet, 1,050, 866, 896, 576, 959, 1,536 ;
Wharf, 23,324, valued at 27,500 Dollars.

Unimproved ; Alexander Hill, owner.

A Lott Land.

Northerly on Codmans Wharf.

828 square feet, valued at 1,000 Dollars.

DANIEL SCUDDER, occupant; Daniel Vose of Milton, owner.

A Brick Store, 1,000 feet.

Easterly by Jno. Codman; Northerly Codmans Wharf;
Southerly on Nathan Spear.

1,000 square feet, valued at 2,500 Dollars.

NATHAN SPEAR'S WHARF AND STORES.

FALES & ATHEARN, DAVID SPEAR, unimproved, ditto, DAVID SPEAR, Jun., unimproved, ditto, occupants; Nathan Spear, owner.

Wood, 1 Store, 29 by 50; Coopers Shop, 16 by 51, South by David Greene; Shed, 18 by 30, West by Land & Wharf N. Spears; Store, 25 by 30, East by the Dock & do. 30 by 25, North by Jno. Codman; do. 19 by 60; do. 20 by 63. The wharf contains 13,148 Square feet, including the Buildings.

13,148 square feet, valued at 1,500 Dollars.

DAVID SPEAR'S WHARF AND STORES.

ELISHA SIGOURNEY, GERSHOM SPEAR, DAVID SPEAR, jun., JOHN CURISTIA, EBENR. L. BOY'D, JOSEPH RIPLEY, occupants; David Spear, owner.

Stores of Wood, 24 by 31 feet; Coopers Shop, 54 by 22; Store, 21 by 41; do. 16 by 20; do. 18 by 48; do. 18 by 58.

Southerly on Long Wharf; Westerly on Butlers Row; North on the Flatts next to Greenes Wharf; Wharf containing 45 Perch & 52 feet, including the Stores.

45 Perches, 62 square feet, valued at 15,000.

GREENE AND BRAY'S STORES AND WHARF.

J. QUINCY, occupant; Herman Brimmer, owner.

A Wooden Store, 800 feet.

Easterly on T. Greenes Heirs; Westerly on the Arch.

WILLIAM COLMAN, occupant and owner.

A Brick Store, 572 feet.

Easterly on Heirs Dan. Hubbard; Westerly on H. Rowe.

DAVID GREENE, occupant and owner.

A Brick Store, 385; Wooden do. 960; Wharf, 26 by 17.

Westerly on Jos. Callender; Easterly on Russel & Soley; Westerly on Dan. Hubbard Heirs; Easterly on Jno. Bray.

385, 960, 442 square feet; valued at 1,500, 1,500, 750 Dollars.

MR. FUTTER [*sic*], THOMS. & GEORGE PAINE occupants ; Heirs of Danl. Hubbard, Ditto, owners.

1 Store, Wood, 1,080 ; Wood, No. 17, 18, 19, 3 Stores, 75 by 30.

Westerly on H. Brimmer ; Easterly on Jos. Callender ; Westerly on Coleman ; Easterly on Bray.

1,080. 2,250 square feet, valued at 1,500, 4,000 Dollars.

Unoccupied ; Danl. Russell, owner.

Store No. 11 & 12, 1,020 feet.

Easterly on Bray ; Westerly on D. Greene.

1,020 square feet ; valued at 2,500.

HERMAN BRIMMER, occupant ; Hannh. Rowe, owner.

A Store, Brick.

Westerly on Salsbury & Higginson ; Easterly on Wm. Colman.

2,228 square feet, valued at 3,500 Dollars.

JOHN BRAY, occupant and owner.

Wooden Store, 1,020 ; 1 do. 720 ; Cooper Shop, 720 ; Containing House, 400, 2,860. Wharf contains 9,435.

Westerly on Dan. Russell ; Easterly on the Wharf.

2,860, 9,435 square feet, valued at 9,000.

THE LONG WHARF AND STORES THERON.

ALEXANDER GILES, owner.

Stores are all of Wood ; 2 Stores, 20 by 40 Each, No. 11 & and 12 ; Southerly on the long Wharf ; Westerly on Doct. Hayward. No. 23 & 24, 20 by 40 Each ; Westerly on Benja. Cobb ; Easterly on Oliver Wendell. No. 28 & 29, 20 by 40 Each ; Westerly on Sweetser ; Easterly on M. Mackay. No. 42 & 43, 20 by 40 Each ; Westerly on Doct. Hayward ; Easterly on Ditto. No. 50, 51, 52, 24½ by 35 Each ; Westerly on Winslow & D. Eckley ; Easterly on Jno. Sweetser. No. 59 & 60, 20 by 35 Each ; Westerly on Moses Black ; Easterly on Doctr. Hayward.

1,600 square feet, valued at 2,800 Dollars. 1,600 square feet, valued at 2,800 Dollars. 1,600 square feet, valued at 2,800 Dollars. 2,571 square feet, valued at 2,400 Dollars. 1,400 square feet, valued at 2,000 Dollars.

JOSEPH BAXTER, Jun., occupant ; Benja. Brown, owner.
Store No. 2, 20 by 30.
West on Jno. Osborn ; East on Wm. Powell.
600 square feet, valued at 2,800 Dollars.

JOHN L. & B. AUSTIN, occupant and owner.
Store No. 54, 20 by 35 feet.
Westerly on Jno. Sweetser ; Easterly on Arnold Wells.
700 square feet, valued at 2,000 Dollars.

HENRY HUNTER, occupant ; Moses & Joseph Black, Junior,
owners.
Store No. 21, 20 by 40.
Westerly on John Parker ; Easterly on Benja. Cobb.
800 square feet, valued at 2,800 Dollars.

CALEB LORING, occupant ; Moses & Joseph Black, Jun.,
owner.
Store, 20 by 35.
Westerly on Wendell & Phillips ; Easterly on Giles Alex-
ander.
700 square feet, valued at 2,000 Dollars.

STEPHEN CODMAN, occupant and owner.
A Store, No. 7, 20 by 40.
Westerly on Doct. Hayward ; Easterly on Isaac Daven-
port.
800 square feet, valued at 3,200 Dollars.

JOSEPH LEE, Jun., occupant ; Benja. Cobb, owner.
Store, No. 22, 20 by 40.
Westerly on Black & Blake ; Easterly on Giles Alexander.
800 square feet, valued at 2,800 Dollars.

THOMAS DAVIS, occupant and owner.
Store No. 45, 20 by 40.
Westerly on Doctr. Hayward ; Easterly on Jeffery & Rus-
sell.
800 square feet, valued at 2,700 Dollars.

BENJA. HODGDON, occupant ; T. Davis & Jeffrey & Russell,
owners.
Store No. 67, 20 by 35.
Westerly on Doctr. Hayward ; Easterly on H. Savage.
700 square feet, valued at 2,000 Dollars.

MATHEW BRIDGE, occupant ; Isaac Davenport, owner.

Store No. 8, 20 by 40.

Westerly on Stephen Codman ; Easterly on John Sweetser.
800 square feet, valued at 3,200 Dollars.

SAML. PRINCE, occupant ; Joseph Eckley, owner.

Store No. 38, 20 by 40.

Westerly on M. Winslow ; Easterly on Jno. Sweetser.
800 square feet, valued at 3,000 Dollars.

ISAAC WINSLOW, occupant ; Joseph Eckley & Marth. Winslow, owners.

Store 24½ by 35, No. 49.

Westerly on H. Inches ; Easterly on Giles Alexander.
857 square feet, valued at 2,400 Dollars.

CHARLES BRADBURY, occupant ; Sarah Gray, owner.

A Store No. 33, 20 by 40.

Westerly on Doctr. Hayward ; Easterly on Sarah Gray.
800 square feet, valued at 3,000 Dollars.

FURNESS & WALLEY, occupants ; Sarah Gray, owner.

Store No. 34, 20 by 40.

Westerly on Sarah Gray ; Easterly on D. Pearce.
800 square feet, valued at 3,000 Dollars.

MELCHER & KETTLE, occupants ; Sarah Gray, owner.

Store No. 56, 20 by 35.

Westerly on A. Welles ; Easterly on Wendels & Phillips.
700 square feet, valued at 2,000 Dollars.

SAML. DILLAWAY, occupant ; John Homans, owner.

Store No. 10, 20 by 40.

Westerly by John Sweetser ; Easterly by Giles Alexander.
800 square feet, valued at 3,800 Dollars.

LANE & CUTTER, occupants ; Ditto & Jno. Sweetser, owners.

Store No. 62, 20 by 35.

Westerly on Doctr. Hayward ; Easterly on D. Peirce.
700 square feet, valued at 2,000 Dollars.

WALES & FIELD, occupants ; Lemu. Hayward, owner.

Store No. 5, 20 by 40.

Westerly on Wm. Powell ; Easterly on himself.
800 square feet, valued at 3,000 Dollars.

JAMES HALL, occupant ; Leml. Hayward, owner.
Store 20 by 40, No. 6.
Westerly on himself ; Easterly on Wm. Powell.
800 square feet, valued at 3,200 Dollars.

BENJA. GRAY, occupant ; Leml. Hayward, owner.
Store No. 16, 20 by 40.
Westerly on D. Sargent ; Easterly on Wm. Powell.
800 square feet, valued at 3,000 Dollars.

WM. BOARDMAN, Junr., occupant ; Leml. Hayward, owner.
Store No. 31, 20 by 40.
Westerly on Mungo Mackey ; Easterly on himself.
800 square feet, valued at 2,800 Dollars.

PERRIN MAY, occupant ; Leml. Hayward, owner.
Store No. 32, 20 by 40.
Westerly on Hayward ; Easterly on Sarah Gray.
800 square feet, valued at 2,800 Dollars.

HUNTING & LEWIS, occupant ; Leml. Hayward, owner.
Store No. 41, 20 by 40.
Westerly on H. G. Otis ; Easterly on Giles Alexander.
800 square feet, valued at 2,600 Dollars.

NATHL. FELLOWS, occupant ; Leml. Hayward, owner.
Store No. 44, 20 by 40.
Westerly on G. Alexander ; Easterly on Thos. Davis.
800 square feet, valued at 2,600 Dollars.

SIMEON MASON, occupant ; Do. & Davd. Peirce, owners.
Store No. 62, 20 by 35.
Westerly on Sweetser & Homans ; Easterly Sweetser & Otis.
700 square feet, valued at 2,000 Dollars.

GEORGE HOMER, occupant ; Leml. Howard, owner.
A Store No. 61, 20 by 35.
Westerly on Giles Alexander ; Easterly on Sweetser & Homans.
700 square feet, valued at 2,000 Dollars.

DANIEL SARGENT, occupant; Leml. Hayward & Sargent, owners.

A Store No. 65, 20 by 35.

Westerly on Jno. Sweetser; Easterly on Dr. Hayward.

700 square feet, valued at 2,000 Dollars.

SAM. P. GARDNER, occupant; Leml. Hayward, owner.

A Store No. 66, 20 by 35.

Westerly on Hayward & Sargent; Easterly on Davis & Jeffery & Russell.

700 square feet, valued at 2,000 Dollars.

JOHN KENNEDY, occupant; Jeffery & Russell, owners.

A Store No. 46, 20 by 40.

Westerly on Thos. Davis; Easterly on Henderson Inches.

800 square feet, valued at 2,800 Dollars.

URIAH COTTING, occupant; Henderson Inches, owner.

A Store No. 47, 960 feet.

Westerly on Jeffrey & Russell; Easterly on Henderson Inches.

960 square feet, valued at 3,200 Dollars.

WRIGHT & BRIGGS, occupants and owners.

A Store No. 48, 960 feet.

Westerly on Hendn. Inches; Easterly on Eckley & Winslow.

960 square feet, valued at 3,200 Dollars.

SILVANUS GRAY, occupant; Mungo Mackay, owner.

A Store, No. 30, 20 by 40.

Westerly on Giles Alexander; Easterly on Hayward.

800 square feet, valued at 2,800 Dollars.

MUNGO MACKEY, occupant and owner.

A store, No. 70, 20 by 35.

Westerly on William Powell; Easterly on the same; W. P.

700 square feet, valued at 2,000 Dollars.

JOHN OSBORN, occupant and owner.

Store No. 1, 20 by 30.

Westerly on State Street; Easterly on B. Brown.

600 square feet, valued at 2,800 Dollars.

DANIEL SARGENT, occupant ; H. Gray Otis, owner.

A Store, No. 40, 20 by 40.

Westerly on Jos. Sweetser ; Easterly on Hayward.

800 square feet, valued at 3,000 Dollars.

BENJ. WM. FOSTER, occupant ; H. Gray Otis, owner.

A Store, No. 64, 20 by 35.

Westerly on Hayward & Peirce ; Easterly on Do. & Sargent.

700 square feet, valued at 2,000 Dollars.

DAVID PEIRCE, Junr., occupant ; David Peirce, owner.

A Store, No. 35, 20 by 40.

Westerly by Sarah Gray ; Easterly by William Powell.

800 square feet, valued at 2,800 Dollars.

JOHN PARKER, occupant and owner.

A Store, No. 20, 20 by 40.

Westerly on H. Savage ; Easterly on Black & Blake.

800 square feet, valued at 2,800 Dollars.

EBENR. PREBBLE, occupant ; Ditto & Hab^o. Savage, owners.

A Store, No. 68, 20 by 35.

Westerly on Davis & Russell & Jeffry ; Easterly on Willm. Powell.

700 square feet, valued at 2,000 Dollars.

JOHN MCLEAN, occupant ; Marg. Phillips, owner.

A Store, No. 26, 20 by 40.

Westerly on Oliver Wendell ; Easterly on Jno. Sweetser.

800 square feet, valued at 2,800 Dollars.

HUDSON & SMITH, occupants ; Marg. Phillips and Oliver Wendell, owners.

A store, No. 57, 20 by 35.

Westerly on Sarah Gray ; Easterly on Black & Blake.

700 square feet, valued at 2,000 Dollars.

JOSEPH MAY, occupant ; William Powell, owner.

A Store, No. 3, 20 by 40.

Westerly on Benja. Brown ; Easterly on himself.

800 square feet, valued at 3,000 Dollars.

BENJA. SUMNER, occupant ; William Powell, owner.

A Store, No. 4, 20 by 40.

Westerly on himself ; Easterly on Haywood.

800 square feet, valued at 3,000 Dollars.

THOMAS DENNIE, occupant ; William Powell, owner.

A Store, No. 17, 24 by 40.

Westerly on Hayward ; Easterly on Sweetser.

960 square feet, valued at 3,000 Dollars.

HEAD & AMORY, occupants ; Proprietors of the Long Wharf, owners.

2 Stores, No. 20, by 48 & 24 & 40.

Upper end of the Long W.

do. do.

960 } square feet, valued at { 3,000 } Dollars.
960 }

ELISHA SIGOURNEY, occupant and owner.

A pc. Land 40 by 13, a Store thereon.

Ditto Ditto

Ditto Ditto

520 square feet, valued at 1,500 Dollars.

THOMAS C. AMORY, occupant ; Wm. Powell, owner.

A Store, No. 36, 20 by 40.

Westerly on Pearce ; Easterly on Winslow.

800 square feet, valued at 2,800 Dollars.

SAWYER & WIGGLESWORTH, occupants ; Wm. Powell, owner.

A Store, No. 69, 20 by 35.

Westerly on Savage ; Easterly on Mungo McKay.

700 square feet, valued at 2,000 Dollars.

THAXTER, occupant ; Wm. Powell, owner.

A Store, No. 71, 20 by 35.

Westerly on Mungo Mackey ; Easterly on the Wharf.

700 square feet, valued at 2,000 Dollars.

EDWARD BLANCHARD, occupant ; Jno. Sweetser, owner.

A Store, No. 9, 20 by 40.

Westerly on Davenport ; Easterly on Homans.

800 square feet, valued at 3,200 Dollars.

GEORGE MAKEPEACE, occupant ; Jno. Sweetser, owner.

A Store, No. 18, 16 by 40.

Westerly on Wm. Powell ; Easterly on Savage.

640 square feet, valued at 2,800 Dollars.

AND. C. DORR, occupant ; Jno. Sweetser, owner.

A Store, No. 27, 20 by 40.

Westerly on Phillips ; Easterly on Alexander.

800 square feet, valued at 2,800 Dollars.

JAMES ANDREWS, occupant ; Jno. Sweetser, owner.

A Store, No. 39, 20 by 40.

Westerly on Eckley ; Easterly on H. G. Otis.

800 square feet, valued at 3,000 Dollars.

JOHN FILLEBROWN, occupant ; Jno. Sweetser, owner.

A Store, No. 53, 20 by 35.

Westerly on Alexander ; Easterly on Brown.

700 square feet, valued at 2,000 Dollars.

DANL. SARGENT, occupant and owner.

A Store, No. 15, 20 by 40.

Westerly on A. Welles ; Easterly on Hayward.

800 square feet, valued at 3,000.

WARD NO. 8, BOOK 43.

ED. & WM. REYNOLDS, occupants ; Abijah Savage, owner.

20 by 40.

Easterly on Parker.

800 square feet, valued at 2,800 Dollars.

JUDAH HAYS, occupant ; Margt. Winslow, owner.

a Store, No. 37, 20 by 40.

Westerly on Wm. Powell ; Easterly on Eckley.

800 square feet, valued at 3,000 Dollars.

N. C. LEE & T. C. LOWELL, occupants ; Oliver Wendel,
owner.

a Store No. 20 by 40.

Westerly on Alexander ; Easterly on Phillips.

800 square feet, valued at 3,200 Dollars.

BENJA. & WM. PICKMAN, occupants; Arnold Welles, owner.
 a Store No. 13, 20 by 40.
 Westerly on Alexander; Easterly on himself.
 800 square feet, valued at 3,000 Dollars.

ARNOLD WELLES, occupant and owner.
 a Store, No. 14, 20 by 40.
 Westerly on himself; Easterly on Sargent.
 800 square feet, valued at 3,000 Dollars.

WILLIAM MARSHALL, occupant Arnold Welles.
 a Store No. 55, 20 by 35.
 Westerly on Benja. Brown; Easterly on Sarah Gray.
 700 square feet, valued at 2,000 Dollars.

The Long Wharf Measures exclusive of a thirty feet Passage
 way from end to end for the use of the Town & the
 ground, the Stores stand on 69,366 square feet.

The Island Wharf (so called) South of the Long Wharf is
 120 feet East & West, & 110 feet North and South &
 is 13,200 square feet; on which are 10 Stores each 20 by
 40 of which 3 only are Occupied, No. 1, 4, & 10; the
 whole of the above Wharf & Stores is the Property of
 the Proprietors of the Long Wharf & is Valued.

Brimmer's T adjoining the Long Wharf measures 310 by 86,
 is 26,660 square feet.

JOHN GRAY, M. BRIMMER, PAYSON & HOLBROOK, SNELLING
 & MILLER, occupants; M. Brimmer owner.
 A store, 34 by 34; do. 38 by 28; do. 80 by 24; do. 50 by 18.
 Bounded Southerly by the Long Wharf and is valued at
 20,000 Dollars.

WARD NO. 9, BOOK 44.

JOSEPH LORING & SETH ADAMS, occupants and owners.
 One Store, 42 by 26; 1 do. 19 by 8.
 East on Cornhill; South on David West; North on Court
 Street.
 2,262 square feet, valued at 9,000 Dollars.

ENOCH HUSE, occupant; James Allen, owner.
 one Store 34 by 17.
 North on State Street; East on Isaac White; West on
 Wm. Welsh.
 816 square feet, valued at 2,500 Dollars.

JONA. L. & BENJA. AUSTIN, occupants and owners.

a Ropewalk Area 28,128.

Easterly on George Street; North on May Street; South on Joseph Carnes.

34,416 square feet, valued at 4,000 Dollars.

AUGUSTUS DUNN & Others, occupants; Rufus G. Amory, owner.

a Row of Shops, 525 feet.

North on Water Street; West and East on R. G. Amory.

525 square feet, valued at 2,400 Dollars.

JAMES CAMPBELL & Others, occupants; Rufus G. Amory, owner.

a Tenement for Shops, Area 1,600 feet.

East on Water Street; North on do.; South on Spring Lane.

1,600 square feet, valued at 3,800 Dollars.

HENRY CAMPBELL & Others, occupants; Rufus G. Amory, owner.

a Building for Shops, Area 150.

South on Spring Lane; East on R. G. Amory; West on Henry Davidson.

150 square feet, valued at 700 Dollars.

BUSSEY & INGALLS, occupants; Benja. Bussey, owner.

one Brick Store 800 feet.

North on State Street; West on James Ivers; South on Israel Loring.

800 square feet, valued at 4,500 Dollars.

BOOTH & PRATT, occupants and owners.

a Brick Store, 39 by 34, 1 Ditto, 22 by 24.

North on State street; South on a Passage way; East on Bossenger Foster.

2,829 square feet, valued at 12,000 Dollars.

SAM. BANGS, occupant and owner.

a Shop, 320 feet.

West on Kilby Street; East on Jona. Harris; South on the same.

320 square feet, valued at 800 Dollars.

PROPRIETORS OF BRANCH BANK, owners.

a Brick Building 8,100 feet.

North on State Street; East on y^e. Heirs Sam. Huges; West on ye Heirs Edwd. Payne.

8,100 square feet, valued at 30,000 Dollars.

NICHOLS & POOLE, occupants; Oliver Brewster, owner.
a Store, 480 feet.

West on Cornhill; East on Jona. Amory; South on Wm. Lambert.

1,280 square feet, valued at 3,500 Dollars.

EDWARD RICHARDS, occupant; Olivr. Brewster, owner.

East on Devonshire Street; North on Jona. Amory; South on Wm. Lambert.

230 square feet, valued at 200 Dollars.

PETER CADE, occupant; [Anapel] Boynton, owner.

a piece of Land, 6,000.

North on Austins Ropewalk; West on Geo. & Peter Cade.

6,000 square feet, valued at 800 Dollars.

NATHAN FRAZIER & Co., GREGORY & PICKARD, occupants;
Jno. Codman, owner.

a Double Store of Brick, 2,000 Feet.

Easterly on Kilby Street; North on James Lloyd; South on Joseph Cooledge.

3,500 square feet, valued at 12,000 Dollars.

THOMAS DENNIE, occupant; Jno. Codman, owner.

one Wooden Store, area, 840.

North on ye Branch Bank; West on Jno. Magner; South on Lendall's Lane.

1,488 square feet, valued at 1,500 Dollars.

WM. JENKINS, JNO. HOLBROOK, WM. MENZIE, & SAM. STRAF-
FORD, occupants; Jn^o. Codman, owner.

4 Shops.

East on Kilby Street; South on Wm. Phillips; West on J. Magner.

3,696 square feet, valued at 4,000 Dollars.

JOSEPH COOLEIDGE & SONS, occupants; Joseph Cooledge,
owner.

A Brick Store, 1,512 feet.

East on Kilby Street; South on Lendall's Lane; North on Himself.

3,800 square feet, valued at 8,000 Dollars.

SWETT & FARLEY, occupants and owners.

A Brick Store, 800 feet.

East on Kilby Street; North on Jno. Codman; South on himself.

800 square feet, valued at 5,500 Dollars.

PATRIC CAMPBELL, occupant ; Benja. Clark, owner.

Peice Land.

East on Devonshire Street ; South on Water Street ; North on Ichabod [———].

1,570 square feet, valued at \$1,200 Dollars.

GEORGE & PETER CADE, occupants and owners.

A Ropewalk, 14,184 feet.

South on Miss Browns ; North on Joseph Carnes ; East on Annople Boynton.

17,420 square feet, valued at 3,300 Dollars.

JOSEPH CALLENDER, occupant and owner.

One Store, Wood, 462.

North on State Street ; West on Isaac White ; East on Long Wharf.

462 square feet, valued at 1,500 Dollars.

SAMUEL COBB, occupant and owner.

Peice Land, 5,775.

East on Turner ; South on Hancock ; West on Clapboard Street.

5,775 square feet, valued at 4,000 Dollars.

JOSEPH CARNES, occupant and owner.

A Ropewalk, 21,600.

South on Cades Ropewalk ; North on Austins Do. ; East on Do. Do.

21,600 square feet, valued at 3,800 Dollars.

BIGELOW & BEALE, occupants ; Heirs of Caleb Davis, owners.

Brick Store, 702 feet.

N. E. on State Street ; West on Benj. Bussey ; South on Israel Loring.

702 square feet, valued at 3,000 Dollars.

LEWIS HAYT & ROBERT GARDNER, occupants ; Isaiah Doane, owner.

Brick Store, 2,000.

North on State Street ; West on Kilby Street ; South on Thos. K. Jones.

2,000 square feet, valued at 10,000 Dollars.

ISAIAH DOANE, B. JARVIS, & WILLM. OTIS WYER, occupants;
Isaiah Doane, owner.

Wooden Store, 1,600 feet.

North on Doans Wharf (so called); South on Jno. S. Jackson;
East on Doanes Wharf.

1,600 square feet, valued at 2,000 Dollars.

ISAIAH DOAN, occupant and owner.

A Wharf, 1,225 feet.

North on Israel Loring; South on Jno. Jackson; East on
the Flatts.

1,225 square feet, valued at 2,000 Dollars.

JONA. HASTINGS & Others, occupants; Thos. Dawes, in Trust,
owner.

A Brick Building, 2,310 feet.

North on State Street; East on Court Square; West on
Devonshire Street.

2,310 square feet, valued at 6,000 Dollars.

JNO. BOIT & ELLIS GRAY, occupants; Elisha Doan, owner.

Wooden Store, 1,600 feet.

East on Isaiah Doan; North on Doans Wharf; area, 1,600
feet.

1,600 square feet, valued at 2,000 Dollars.

WOODWARD SMITH, occupant and owner.

Wooden Store.

North on 10 feet Passage way; East on Jno. S. Jackson;
Area, 288 feet.

288 square feet, valued at 200 Dollars.

WOODWARD SMITH, occupant; Elisha Doane, owner.

Coopers Shop, 750.

North on Doans Wharf; West on D. S. Greenough; ditto.

750 } square feet, valued at 700 Dollars.
750 }

ABNER STODDAR, occupant and owner.

Blacksmith Shop, 750.

Ditto (connected with the preceeding).

JOSEPH FOSTER, occupant; Bossenger Foster, owner.

Brick Store, 822 feet.

North on State Street; West on Boott & Pratt; East on
Dr. Saltonstal.

822 square feet, valued at 4,000 Dollars.

JAMES & THOS. LAMB, occupants ; Bossenger Foster, owner.

1 Store, 1,650.

South on Doans Wharf ; West on Wm. Clough ; North on Moses Badger.

1,650 square feet, valued at 3,000 Dollars.

WILLIAM WESSON, occupant ; Jona. Fowle, owner.

A Shop, 30 by 16 ; one ditto, 20 by 30 ; one ditto, 8 by 30 ;
1 chaise Ho. 40 by 8.

South on Water Street ; West on Leverett Street ; North on a Passage way.

2,600 square feet, valued at 5,500 Dollars.

THOMAS GREENLEAF, occupant and owner.

A Barn, 180 feet.

North on Williams Court ; West on Hannah Rowe ; East on Jno. Lowell.

180 square feet, valued at 200 Dollars.

THOMAS K. JONES, DUPEE & BADGER, CHRISTO. SMITH, occupants ; David S. Greenough, owner.

A Wooden Store, 1,632 feet.

North on a Passage Way to Doans Wharf ; West on Elisha Doane ; East on Ditto.

1,632 square feet, valued at 2,500 Dollars.

ELISHA H. MAYO and RICHD. FOTHERGILL, occupants ; David S. Greenough, owner.

A Lot Land, 242 feet.

North on a Passage way to Kilby Street ; South on Woodward's Wharf ; East on Elisha Doane.

242 square feet, valued at 600 Dollars.

SAM. BARBER, occupant and owner.

Blacksmith Shop. 450 feet

South on a Passage way to Kilby Street ; Easterly on a Passage Way ; North on Elisha Doan.

430 square feet, valued at 300 Dollars.

Unimproved ; Ebenr. Hancock, owner.

A peice Land, 123 Perch, 240 feet.

East and South on Hancock Street ; West on Clapboard Street.

123 Perches ; 240 sq. ft. ; valued at 4,500 Dollars.

Unimproved ; Ebenr. Hancock, owner.

A peice Land, 10 Perches.

West on Hancock Street ; South on himself ; East on Bacon Hill.

10 Perches, valued at 1,000 Dollars.

JOSHUA HENSHAW, owner.

Spectacle Island.

So Called in the Harbour Boston.

64 Acres, 10 Perches, 240 square feet ; valued at 2,300 Dollars.

SAM. HALL, occupant and owner.

A printing Office, Brick, 774 feet.

North on Court Square ; West on Ed. H. Robbins ; East on Leverett Street.

1,632 square feet, valued at 1,000 Dollars.

(1) JOSIAH BACON, BENJA. COOLEGE, JOHN WHITNEY, (a) JAMES GREEN, (b) STANDFAST SMITH, (b) CROWEL HATCH, SMITH WOODWARD, occupants ; Jona. Harris & Others Proprietors Woodward's Wharf, owners.

4 Stores, 1,502 feet — (a) Store No. 1 on Woodward's Wharf ; (b) 3 & 4, 1,093 feet on Woodward's Wharf ; Store and Coopers Shop. 900 on Woodward's Wharf. The area of ye Wharf 5,098 feet.

(1) West on Kilby Street ; North on Sam. Bangs ; South on Woodward's Wharf.

9,214 square feet, valued at 15,000 Dollars.

JONA. HARRIS and Others, Proprietors Woodward's Wharf, owners.

Brick Store, 560 feet ; Blockmakers Shop, 456 ; Salt wharf, 4,450 feet.

South on Jona. Harris ; West on Olivers Dock ; North on Ditto.

5,488 square feet, valued at 2,500 Dollars.

JONA. HARRIS & Others $\frac{2}{3}$ & Wm. McKean $\frac{1}{3}$ owners.

One part of Salt Wharf, Area 872.

West on Jona. Harris & Others ; South on Jedediah Lincoln.

872 square feet, valued at 600 Dollars.

ROBERT PARTRIDGE, WILLIAM FENNO, occupants; Jona. Harris, owner.

Brick Store, 320 square feet; Coopers Shop, 600.

South on a Passage Way to Wheelwrights Wharf; West-
erly on Olivers Dock.

920 square feet, valued at 800 Dollars.

THOS. BARBER, occupant; John S. Jackson of Plymouth,
owner.

Coopers Shop, 432; Wharf, 3,162.

South on Woodward's Wharf; North on Doans Wharf.

3,594 square feet, valued at 1,000 Dollars.

THO. K. JONES, occupant and owner.

Brick Store, 1,200 feet.

West on Kilby street; North on Isaiah Doane; South on
a Passage Way to Doanes Wharf.

1,200 square feet, valued at 9,000 Dollars.

JOSEPH W. THATCHER, occupant; John Joy, owner.

Brick Store, 289 feet.

West on Cornhill; South on Spring Lane; North on Henry
Davison.

289 square feet, valued at 2,500 Dollars.

JOHN RITCHIE, occupant; James Ivers, owner.

Brick Store, 760 feet.

North on State Street; West on Doctr. Saltonstall; East
on Benja. Bussey.

760 square feet, valued at 4,000 Dollars.

JAMES S. LOVELL, occupant; James Ivers, owner.

A Barn, 875 feet.

South on Bacon street; West on Dan. D. Rogers; North
on Mrs. Bowdoin.

56,262 square feet, valued at 6,000 Dollars.

ISRAEL LORING, occupant and owner.

Wooden Store, 703 feet.

South on Doans Wharf; North on Ivers, Bussey, Foster,
&c.; East on the Flatts.

5,750 square feet, valued at 4,000 Dollars.

LEACH & WATSON, occupants; Leach & Watson & Mr. Badger, owners.

Brick Store, 775 feet.

North on State Street; East on James & Thos. Lamb;
West on Wm. Clough.

1,085 square feet, valued at 5,000 Dollars.

JAMES & THOS. LAMB, occupants; Heirs of James Lamb, owners.

Brick Store, 357 feet.

East on State Street; South on Bossenger Foster; West on Moses Badger.

561 square feet, valued at 3,000 Dollars.

MESSRS. HATHORNE'S, occupant; John Lowell, Senr., Roxbury, owner.

Brick Store, 432.

West on Kilby Street; North on a Passage way to Doanes Wharf; South on Elisha Doane.

568 square feet, valued at 3,000 Dollars.

THOMAS AMORY, occupant; Jno. Lowell, Junr., owner.

A Barn of Brick and Wood, 306 feet.

North on William Court; West on Thos. Greenleaf; East on Mary Callahan.

306 square feet, valued at 200 Dollars.

THOMAS BARTLET, occupant; James Lloyd, owner.

A Brick Store, 1,743 feet.

East on Cornhill; North Heirs Mary Bethune; South on Thos. Greenleaf.

2,023 square feet, valued at 5,000 Dollars.

JAMES LLOYD, Jun., & DANL. GILMAN & Co., occupants; James Lloyd, owner.

2 Brick Stores, 1,332.

East on Kilby Street; South on John Codman; North on Mrs. Temple.

2,856 square feet, valued at 6,000 Dollars.

JEDEDIAH LINCOLN and SAM. D. HALLOWELL, occupants; Jeddeh. & Ezra Lincoln, owners.

A Wharf & Carpenter Shop, 600; Wharf, 2,400.

South on Job Wheelwright; West on Jona. Harris; North on Jona. Harris & Others.

3,050 square feet, valued at 800 Dollars.

JACOB FRENCH, occupant; Wm. McKean, owner.

Wharf, 6,760; a Store, 322.

West on Jona. Harris; South on Jno. S. Jackson; South on ye Dock.

7,082 square feet, valued at 3,000 Dollars

JONA. MASON & JNO. WINSLOW, occupants; Jona. Mason, owner.

Brick Store & Stable, 990 feet.

West on Devonshire street; South on Thos. Walley; North on Edmund Wright.

1,881 square feet, valued at 2,500 Dollars.

JABEZ WILLSON, occupant; John Magnor, owner.

Barn, 1,710 feet.

South on a Passage way to Leverett Street; East on Wm. Phillips Esq.; South on Wm. Russell.

1,710 square feet, valued at 600 Dollars.

Unimproved; John Magner, owner.

peice Land, 684 feet.

North on a Passage way leading to Leverett Street; East on William Phillips, Esq.; West on Jonathan Fowle.

684 square feet, valued at 300 Dollars.

Unimproved; H. G. Otis, Jona. Mason & Benja. Joy, owners.

A Lot Land.

South on Bacon Street; North on Cades Ropewalk; East on John Vinal.

12 acres, 18,000 square feet, valued at 18,000 Dollars.

Unimproved; Harrison G. Otis, Jona. Mason, Dan. Staniford, Robert Batson, Joseph Wood, Thos. Fessenden, Ebenr. Parsons, owners.

one Lott.

North on Cades's Ropewalk; South on Olive Street; East on Clapboard Street; West on Otis & Masons Land.

87,162 square feet, valued at 8,000 Dollars.

EDWARD MINCHEN, occupant; James Perkins of Ipswich, owner.

A Brick Store, 612.

North on State Street; West on Joseph Robey; South on Lorings Wharf.

855 square feet, valued at 2,500 Dollars.

Unimproved ; Wm. Phillips, Senr., owner.

On Lot of Land, 8,320 feet.

S. E. on Kilby Street ; South on Water Street ; North on
Jno. Codman.

8,320 square feet, valued at 8,000 Dollars.

Unimproved ; Isaac Peirce, owner.

One Lot Land.

East on Southack Street ; South & North on B. Lyde, the
whole breadth 58 feet down to Low Water Mark.

Valued at 400 Dollars.

Unimproved ; Joseph Peirce & Others, owners.

One Lot land, 40.000 feet.

South on — Bannister ; North on (*Ichabod*) ; West on ye
River.

40,000 square feet, valued at 3,000 Dollars.

JOSIAH QUINCEY & Others, occupants ; Josiah Quincy, owner.

A Brick Building improved for Offices, 918 feet.

North on Court Street ; East on Adams & Loring ; West on
Common Wealth Land.

918 square feet, valued at 2,000 Dollars.

— MIRIAM, occupant ; Edwd. H. Robbins, owner.

A Store, Wood, 1,044.

East on Leverett Street ; South on Daniel Rea ; West on
Himself.

1,200 square feet, valued at 1,200 Dollars.

AMOS GOODALE, MATHEW LORING, STEP. FRANCIS, &
— MEACHUM, occupants ; Edwd. H. Robbins, owner.

4 Tennements or Shops, 540 feet.

West on Devonshire Street ; South on Widow Lobdel ;
North on Edwd. Jones.

540 square feet, valued at 1,600 Dollars.

JOSEPH ROBEY, occupant and owner.

Brick Store, 612 feet, No. 39.

North on State Street, No. 39 ; East on James Perkins ;
West on himself.

855 square feet, valued at 2,500 Dollars.

JOSEPH ROBEX, owner.

Brick Store, 612, No. 38.

North on State Street ; East on himself ; West on a Passage way.

885 square feet, valued at 2,500 Dollars.

PRINCE HALL & RUBEN SANBORN, occupants ; David Spear, owner.

A Brick Store, 448 feet.

West on Leverett Street ; South on Wm. Hawes ; North on Lendalls Lane.

626 square feet, valued at 1,800 Dollars.

JOHN PARKER & Other, occupants ; James Swan, owner.

4 Stores, Wood.

Southerly on Center Street ; S. E. on Common Street ; North on the Burial Ground.

34 Perches, 192 square feet ; valued at 5,000 Dollars.

EBENR. BAKER & Co., occupants ; Mrs. Saltonstall of Haverill, owner.

A Brick Store, 504 feet.

West on Cornhill ; South on Mary Knight ; North on William Spooner.

504 square feet, valued at 5,500 Dollars.

STEPHEN GORHAM, THAYER & CHAPMAN, occupants ; Nath. Saltonstall, owner.

3 Brick Stores, 2,000 feet.

North on State Street ; East on James Ivers ; West on Bossenger Foster.

2,000 square feet, valued at 9,000 Dollars.

WILLIAM STACKPOLE, occupant and owner.

Brick Store, 1,686 feet.

East on State Street ; West on Isaiah Doane ; East on Wm. Clough.

2,312 square feet, valued at 8,000 Dollars.

ABRAM BAZIN, occupant ; Will^m. Spooner, owner.

Brick Store, 570 feet.

West on Cornhill ; South and North on himself.

970 square feet, valued at 4,500 Dollars.

CHARLES DAVIES, JONA. WRIGHT, occupants; Mrs. Temple, owner.

2 Shops, 990 feet.

East on Kilby Street; South on James Lloyd; North on Eliza. Bowdoin.

990 square feet, valued at 1,000 Dollars.

SAM. SUMNER, occupant; David Townsend, owner.

Brick Store, 551 feet.

North on State Street; West on Arnold; East on Standfast Smith.

831 square feet, valued at 4,000 Dollars.

DAVID WEST, occupant and owner.

Brick Store, 1,010 feet.

East on Cornhill; North on Adams & Loring; South on Widow Roberts.

1,770 square feet, valued at 5,000 Dollars.

ISAAC WHITE, occupant and owner.

Brick Store, 594 feet.

North on State Street; East on Joseph Callender; West on James A. Allen.

846 square feet, valued at 2,500 Dollars.

ISAAC WHITE, occupant and owner.

Brick Store, 169 feet.

South on Israel Loring; Easterly on the Flatts; North on Jo. Callender; West on himself.

169 square feet, valued at 800 Dollars.

JONA. ELLIS & Co., occupant; Wm. Welsh, owner.

Brick Store, 648.

North on State Street; East on James A. Allen; South on Lorings Wharf.

648 square feet, valued at 2,500 Dollars.

TUCKER & THAYER, occupants; Arnold Wells, Junr., owner.

Brick Store, 384.

West on Cornhill; South on Arnold Welles, Senr.; East on David Townsend.

384 square feet, valued at 6,000 Dollars.

WARD NO. 10, BOOK 45.

[Unimproved] — Heirs of Nathl. Appleton, owners.

A Lot Land, a Negro Shed thereon.

In Battery March Street ; North on Smallag[e] ; South on F. Hall.

3,886 square feet, valued at 500 Dollars.

[Unimproved] — Heirs of Nathl. Appleton, owner.

Half an undivided Lott Land & Wharf in Battery March Street whereon formerly stood Appleton & Wendells Sperma Cetti Works (Included in O. Wendells Return.)

ASA HATCH, occupant ; Heirs of Nathl Appleton, owner.

A Distill of Wood.

On Battery March Street ; West on Fort Hill.

(Taken by an Exon. for the United States.)

Valued at 1,000 Dollars.

Unimproved ; Geo. H. Apthorp, owner.

one Lot Land, 11,520 feet.

Easterly on Atkinson Street 78 foot ; on Round Lane 145 feet ; on Sister's Lane 82 ; on the Widow Rand 144.

11,520 square feet, valued at 3,000 Dollars.

WM. SPOTSWOOD, occupant ; Jona. Amory, Junr., owner.

a Lot Land, a Brick Store thereon, 3 Story.

East on Marlboro Street ; North on ye Estate Widow Coffin ; South on Estate Wm. Woods.

1,364 square feet, valued at 4,500 Dollars.

WHEELOCK & SIMMONS, occupants ; John Amory, Senr., owner.

one Lot land 2 Barns thereon, 20 by 20 & 130 by 30.

East on Bishops Alley ; North on himself ; South on Vincent.

5,900 square feet, valued at 1,000 Dollars.

JOHN & THOS. AMORY, occupants ; John Amory, Senr., owner.

a Brick Store 3 Stories & a lot Land.

West on Marlboro Street ; North on Colo. Hitchborn ; South on Ticknor ; East on Bishops Alley.

10,920 square feet, valued at 7,000 Dollars.

NATH. BREWER, occupant and owner.

a Wooden Glaizer Shop, 13 by 17.

East on Battery March Street; North on Soloman Cotton;
South on Estate Cushings Heirs.

273 square feet, valued at 200 Dollars.

GEORGE BLANCHARD, occupant and owner.

a Wooden Barn 1,180 feet.

North on Round Lane; W. on Jno. F. Williams; South on
Colo. Dawes; East on himself.

2,880 square feet, valued at 1,000 Dollars.

GEORGE BLANCHARD, occupant and owner.

a Wooden Store 1,584 feet.

North on Round Lane; Easterly on Atkinson Street;
Southerly on Capt. Cowell; Westerly on himself.

3,630 square feet, valued at 1,500 Dollars.

Unimproved; Saml. Brown, owner.

6 Lots Land each 63 by 130; North 4. 5. 6. 7. 8. 9.

Formerly Ropewalk ground each Lott on Hutchinson
Street, 63 feet 130 deep; bounding Westerly on Colman
Appleton & Lamb; Northerly on Lot 10; Southerly on
Lot No. 3.

50,700 square feet, valued at 15,000 Dollars.

THOS. LILLIE, occupant; Wm. Boardman, Junr., owner.

1 Wooden Store $17\frac{1}{2}$ by 22, 2 Stories.

West on Marlboro Street; South on Isaac Townsend;
North on himself.

384 square feet, valued at 800 Dollars.

Mr. TUCKER & Others, occupants; Saml. Brown of Cohasset, owner.

a Blacksmith Shop of Brick, 36 by 15.

North on School Street; East on Widow Haugh; West on
a Passage Way; South on Mrs. Inches.

740 square feet, valued at 1,000 Dollars.

JONAS S. BASS, occupant and owner.

a Lot Land Improved as a Tanyard with 5 Sheds.

North on Water Street; West on Stackpole; South on
Fleet, Niles & others; East on Dalton.

9,879 square feet, valued at 1,500 Dollars.

THOS. POPKINS, MINOT & Others, occupants; Jno. Ballard, owner.

a Lot Land work Shop, 76 by 17, another do. 76 by 20.

S. W. by Rawsons Lane; N. W. by S. Selon; N. E. by Heirs Wm. Wood; East by Townsend.

5,508 square feet, valued at 2,500 Dollars.

THOMAS SIMMONS, occupant; Edwd. Blake, owner.

an old Chaise H. 35.10 feet by 38 feet.

West on Bishops Alley; South on Jno. Lucas's Land; North on James Bowdoin Esqr.

1,361 square feet, valued at 800 Dollars.

JNO. GREGORY, occupant; Jerathl. Bowers, owner.

a Lott land improved as a Garden, 93 by 99 feet.

South on Round Lane; West on Hunt; North on Widow Rand.

9,207 square feet, valued at 1,800 Dollars.

JOHN COTTON, occupant; Solo. Cotton, owner.

a Painters Shop 2 Stories Wood, 14 by 14.

N. W. on Milk Street; N. E. on Battery March Street; S. E. on Nat. Brewer, makes a Corner.

196 square feet, valued at 500 Dollars.

SAM. TUCK, ED. & WM. HAY, WM. BURROUGHS & Others, occupants; Benja. Cushing, owner.

1 Wooden Building, 70 by 24, 3 Stories, Chair maker, Sail do. &c. &c.

West on Battery March Street adjoining R. Hallowell & David Tilden.

4,200 square feet, valued at 3,000 Dollars.

Unimproved; Jno. Codman, owner.

a Lot Land 45 by 111.

West on Atkinson Street, between Benja. Cushing & Job Wheelwright.

4,995 square feet, valued at 1,800 Dollars.

[Unimproved] — Jno. Codman, owner.

3 Lots Land No. 1. 2. 3 Ropewalk Land.

N. E. on Hutchinson Street; Southerly on High Street; Westerly on Sargent & others.

25,122 square feet, valued at 7,500 Dollars.

[Unimproved]. — Jno. Codman, owner.

a Lot Land 65 by 113.

West on Atkinson Street between Wheelwright & Colman ;
Easterly to Old Ropewalk.

7,345 square feet, valued at 2,600 Dollars.

Unimproved ; John Coates, owner.

3 Lots Land, No. 1, 35 by 80, 600 ; No. 2, 39 by 50, 400 ;
No. 3, 20 by 37, 200.

In Federal Court formerly Webbs Pasture adjoining Fille-
brown, Parsons, Guild & Adams, Jere Bulfinch & others.

5,490 square feet, valued at 1,200 Dollars.

W. P. & L. BLAKE, occupants ; Ann Deblois, owner.

a Brick Store, 22 by 35, 2 Stories.

No. 1 Cornhill West ; South on Land of ye Old South
Meeting House ; Northerly on Spring lane making a
Corner.

1,353 square feet, valued at 4,500 Dollars.

Unimproved ; Thos. Davis, owner.

a lot land.

North on Bury Street 18 feet ; East on land of H. Simp-
son 80 feet ; South on Mrs. Rand 18 feet ; West on
Governour Sumner 80 feet.

1,440 square feet, valued at 360 Dollars.

JNO. WHITE, occupant ; Thomas Dawes, owner.

A lot land improved as a Garden with a Barrack 30 by 16
one Storey bounded Southerly on High Street on a level
Line 159 feet ; on Geo. Blanchard 130 feet on Wright &
Coburn 190 feet on Geo. Blanchard & Jn. & F. Wil-
liams 162 feet.

23,630 square feet, valued at 3,500 Dollars.

THOMAS DICKASON, occupant and owner.

A Brick Stable, 34 by 21.

In Oliver Street West ; S. E. on Bossenger Foster ; North
on J. Homer.

714 square feet, valued at 900 Dollars.

SAM. BLAGGE, occupant ; William Foster, owner.

2 Ranges of old Buildings as a Boat builder & Block
Maker Shop abot 16 by 60.

on Purchase Street above Fosters Wharf.

1,080 square feet. Combined in value with the next one.

SAM. BLAGGE, occupant; William Foster, owner.

3 Ranges Brick Stores & 3 Ranges Wooden Stores, 86 by 16, 45 by 20 & 40 by 26.

2 Stories 103 by 16, 60 by 16, 60 by 16.

All those Buildings are on Fosters Wharf, so Called, which including the above Stores measures 374 feet by 372 feet bounded West by Purchase Street; North on Town Alley; South on Jarathmiel Bowers; East on the Sea.

The preceeding 1,080 square feet and 139,128 square feet, valued at 30,000 Dollars.

Unimproved; Martha Freeman, owner.

A peice of Land, 32 by 122.

North on Land of Saltonstall in School Court, School Street.

4,000 square feet, valued at 500 Dollars.

GEORGE BARBER & McDORR, occupants; James Gridley, owner.

A Blacksmith Shop 40 by 32, Wood.

Built on Robert Hollowells Land on Battery march Street, & included with R. H. Wharf Lotts.

Valued at 1,000 Dollars.

JAMES EUNISON [EUNSON?] and JAMES GRIDLEY, occupants; James Gridley, owner.

A Wharf 50 by 120; a Store thereon, 4 Storey of Wood, 68 by 25 feet.

West by Batterymarch Street; North by Stepn. Hall & South by O. Wendell.

7,500 square feet, valued at 3,000 Dollars.

Unoccupied; Stepn. Gorham, owner.

1 House Lott 52 by 44, with House intended for a Dwelling House.

N. E. on Hutchinson Street; Southerly by Lot No. 10 of Ropewalk Land; Westerly by Daniel Tuttle.

Built sence Octor. & is not Habatable.

12,945 square feet, valued at 8,000 Dollars.

Unimproved; Stepn. Gorham, owner.

A Lott Land No. 10 Ropewalk ground.

On Hutchinson street adjoining himself & Lott No. 9 Southerly.

8,190 square feet, valued at 2,500 Dollars.

Unoccupied ; Guild & Adams, owners.

One Lot Land 1 House intended for a Dwelling House 42 by 19, Kitching adjoining 16 by 15.

On Federal Court North on Jesse Foster : South on Jno. Coates ; East on a New Street from Federal Street to ye Court.

An unfinished House.

2,625 square feet, valued at 1,000 Dollars.

FREEMAN PRINCE, occupant ; John Homans, owner.

A Lot Land 28 by 70, a Negro Hut thereon.

North on Peter R. Dalton ; Westerly on Bass ; Easterly on Dalton Street ; Southerly on Julian.

1,960 square feet, valued at 1,000 Dollars.

JOSEPH HARRIS, occupant and owner.

A Brick Store, 4 Storey high, 55 by 33.

On Liberty Square, Fronting Water Street. Built sence Novr. 1798.

1,815 square feet, valued at 5,000 Dollars.

BILL VOZE, occupant ; Robt. Hallowell, owner.

105 feet by 36.

Milk Street & another Lott belonging to R. H.

3,780 square feet, valued at 12,000 Dollars. Value of the next two combined with this.

SUNDRY PERSONS, occupants ; Robt. Hallowell, owner.

A Plat on Lot adjoining the above Wharf 188 by 118 feet a Wooden Store thereon, 66 by 25 feet ; 3 Stories.

Situated East of Battery March Street several Old Sheds & Shops on this Lott of no Profit to ye Owners.

22,184 square feet.

BENJA CUSHING, occupant ; Robt. Hallowell, owner.

A Wharf & Plat Land to High water mark, 130 by 90 feet.

Bounded by Milk street on ye North & Majr. Tilden on the South.

11,700 square feet.

STEPHEN HALL, occupant and owner.

3 Wharfs adjoining each 110 by 34 ; a Barn thereon, 40 by 24 ; a Counting House, 24 by 14.

Westerly on Battery March Street ; Northerly on Small-edge ; South on O. Wendell Esqr.

11,220 square feet, valued at 9,000 Dollars.

[—] Stephen Hall, owner.

An Old Shed 100 feet by 15.

Occupied by Pump Maker, Chair maker & Other Mekanicks.
East on Battery March Street ; North on himself ; South
on S. Polley.

1,500 square feet, valued at 1,000 Dollars.

[—] James Ivers, owner.

Long Island so Called in Boston Harbour.

246 Acres, 1,500 square feet, valued at 4,500 Dollars.

LEVI PEASE, occupant ; Edward Jones, owner.

1 Wharf with a Coopers Shed thereon.

N. E. Side Battery March Street ; S. E. by Stepn. Hall ;
N. W. by Smallage.

180 square feet, valued at 300 Dollars.

[—] Edward Jones, owner.

A Lot of Pasture Land.

South on Wendells Pasture ; West on R. Hollowell ; East
by Battery March Street containing

31,320 square feet, valued at 750 Dollars.

WHEELOCK & SIMMONS, occupants ; John Lucas, owner.

A Lot Land on which is a Stable Chase House & Blacksmith Shop.

Westerly on Bishops Alley ; North on Ed. Blake ; Southerly on himself ; Chaise House 25 by 40 ; Shed 100 by 19 ; Blacksmiths Shop 20 by 38.

6,272 square feet, valued at 1,000 Dollars.

Unimproved ; Heirs of JAS. LAMB, owner.

1 Lot Land 100 feet by 60 feet.

West on Atkinson St. ; South on Heirs N. Appleton ; North on D. Tuttle.

6,000 square feet, valued at 2,400 Dollars.

WM. CHANDLER & Others, occupants ; Wm. Miller, owner.

A Lott Land 56 by 15, 5 Shops thereon 14 by 10 Each.

N. E. on Adams Street ; N. W. by Magner ; S. W. & S. E. on himself.

840 square feet, valued at 1,000 Dollars.

WHEELOCK & SIMMONS, occupants: Ebenr. Niles, owner.

A Wooden Stable.

North on Milk Street; E. on Bishops Alley; West on
Heirs Fosdick & Heirs Colo. Bradley.

3,507 square feet, valued at 4,000 Dollars.

JAMES OTIS, occupant and owner.

A Wharf 100 feet by 150, Wooden Store thereon, 47 by 20
feet.

On Purchase Street Northerly; Southerly on Dan. Sears;
Easterly on Wm. Foster.

10,200 square feet, valued at 5,000 Dollars.

SIMEON POLLEY, occupant; Simeon Polley, Susan Wendell, N.

Penhallow & Wm. Atkinson, owners.

1 Distill House 24 by 68 feet.

Easterly on Battery March Street; Southerly on Purchase
Street; Westerly on Fort Hill.

2,400 square feet, valued at 2,500 Dollars.

JOSEPH MORTON, occupant; Thomas Page, owner.

One Shop, Brick, Wood, 15 by 27.

Easterly on Himself; Westerly on Water Street; South on
Horn Lane.

Built since October, 1798.

405 square feet, valued at 600 Dollars.

SAM. G. PERKINS, occupant and owner.

A Lott Pasture Land on Purchase St., opposite his —

8,820 square feet, valued at 1,600 Dollars.

JOSIAH QUINCY, occupant and owner.

1 Lot Pasture Land $58\frac{1}{2}$ by $98\frac{1}{2}$ feet.

Situated on Fort Hill; Easterly on High Street; south on
Wm. Phillips; Westerly on Jackson; North on O. Wen-
dell, Esq.

6,275 square feet, valued at 1,000.

JNO. L. ROBERTS & M. VINAL, occupants; Jno. L. Roberts,
owner.

1 Work Shop of Wood, 28 by 40.

On Common Street; North on Hamblin; South on Tucker-
man; East on Gov. Gill.

3,012 square feet, valued at 1,000 Dollars.

BENJA. BUSSEY & Others; Jeffrey Richardson. owner.

A Brick Store, 3 Stories & a Lott Land adjoining.

West on Atkinson; South on High Street, making a Corner.

4,018 square feet, valued at 3,500 Dollars.

Dormant; Jeffrey Richardson, owner.

One third a Lott undivided Land of the old Ropewalk Ground lays in Common between Atkinson & Hutchinson Street.

This Land is included in Jno. Codmans Lots of Ropewalk Ground.

JAMES H. FOSTER, occupant; Joseph Ruggles, owner.

One Lot with a Wooden Store 470 feet thereon.

West on Marlboro Street; North on D. Townsend; South on Widow Partridge.

937 square feet, valued at 1,500 Dollars.

R. SALSBUURY & Others, occupants; Hannah Rowe, owner.

A Lott Land on which is a Work Shop 36 by 20 (Wood).

North on Water Street; East on Andrews; West on Herself.

1,400 square feet, valued at 600 Dollars.

JAMES HEVISON [EUNSON?] & Others, occupants; Hannah Rowe, owner.

A Lot of Wharfs called Rowes Wharf.

Situated East of Battery March Street; North on Oliver Wendell; South on Passage way 22 by 60.

A Wooden Store, 2 Stories, 35 by 40, on a Wharf 69 by 110.

1 Wooden do., 2 do., 22 by 48 on a Wharf 33 by 140.

1 Brick do., 2 do., 20 by 40.

1 Wooden ditto, 3 ditto, 24 by 36.

A Range old Sheds good for O., & are to be pulled down.

1 Wooden Store 22 by 45 on a Wharf 22 by 60; two of the above Stores stand on a Wharf 66 feet wide by 240 feet Long, the whole butted & bounded as above described.

42,570 square feet, valued at 20,000 Dollars.

ZEPHENIAH SPUR, occupant; James Swan, owner.

1 Lot Land, 1 Brick Stable 54 by 22; 1 do. of Wood 30 by 15; 1 Wood Shed or Chaise House, 30 by 14.

On Rawsons Lane Southerly; Easterly on Governours Alley; Westerly on himself

7,560 square feet, valued 4,000 Dollars.

WILLIAM STACKPOLE, occupant and owner.

1 Lot Land, 1 Brick Stable & Store thereon, 20 by 40, 2 Stories.

Easterly on Devonshire Street; Southerly on Ed. Jones; W. & North on Minott.

3,250 square feet, valued at 2,500 Dollars.

JEREMIAH SMALLAGE, occupant and owner.

1 Lot or Wharf 30 by 35; 1 Work Shed thereon, 18 by 18.

North on Tilden; South on Stepn. Hall; West on Battery March Street.

1,050 square feet, valued at 800 Dollars.

Unimproved; Dan. Sargent, owner.

A Lot Land 90 by 110 feet.

West on Atkenson Street; North on B. Cushing; South Easterly on Jeff. Richardson.

9,900 square feet, valued at 3,600 Dollars.

JOHN HAWKINS, occupant; Standfast Smith, owner.

A Lot Land, 1 Brick Store, 3 Story, 24 by 40.

West on Marlboro Street; East on James Cutler; North on Franklin Street, making a Corner.

2,224 square feet, valued at 9,000.

STEP. & S. SALSURY, occupants and owners.

A Wooden Store, 3 Stories, 975 feet.

West on Marlboro Street; South on Summer St., makes a Corner.

1,555 square feet, valued at 4,000 Dollars.

Unimproved; Heny. Simpson, owner.

Thos. Davis, Esq.; South on Widow Rand.

Unimproved: Capn. Shaw, owner.

A Lot Land.

Easterly on Purchase Street; Westerly on Fort Hill; South & North on Wm. White.

8,325 square feet, valued at 1,200 Dollars.

STEPHEN ROBERTS, occupant; Saml. Sellon, owner.

A Blacksmith Shop 20 by 18.

South on Rawsons Lane; North & West on himself; East on Jno. Ballard.

360 square feet, valued at 400 Dollars.

BARNARD TRISTHAM, occupant; Daniel Sears, owner.

One Wharf, a Store of Wood thereon, 48 by 19; 2 Stories, a plat & Short Wharf, on which are 1 Range of Stores, 3 Stories, built with Brick, 86 by 16.

1 Range do., 2 Storey, Wood, do., 86 by 16.

1 Range do., 2 Storey, do., 86 by 18.

Called Sears's Wharf; South on Lincoln & Wheelwright; North on Otis; South on himself 7,176 feet.

9,776 square feet, valued at 16,000 Dollars.

Unimproved; Daniel Sears, owner.

A Lot Land 80 by 40 feet.

Bounded West by Wheelwright; South by a Passageway; North by Colo. Winslow.

3,200 square feet, valued at 720 Dollars.

NAHAN [*sic*] FOSTER, occupant; Thoms. Simmons, owner.

A Lot of Land, a Wooden Shed thereon.

S. E. on Bishops Alley; North on Jno. Cutler; West & South on Colo. Hitchborn.

1,635 square feet, valued at 500 Dollars.

TUCKERMAN, occupant; Isaac Tuckerman, owner.

A Stable & Yard, Stable 27 by 63.

West on Common Street; North on My. Scott; South on George Hamblen.

3,264 square feet, valued at 1,000.

RICHARD TUCKER, occupant and owner.

A Wooden Store 33 by 28.

West on Dalton Street; South on Peter Roe Dalton; North on Mrs. Dalton.

924 square feet, valued at 1,000.

JOHN HODGKINSON, occupant; Saml. Smith & other Proprietors of the Federal Street Theatre, owners.

A large Brick building occupied as a Theatre.

Easterly on Federal Street Theatre 114 by 60; North Wing 51 by 16; Yard inclosed 1,806 feet; Scene Painters Shop 35 by 15 feet.

9,987 square feet, valued at 20,000 Dollars.

SAML. SMITH & Others Proprietors of the Theatre, Federal Street, owners.

A Lott Land 105 by 62 feet.

East on Thos. Walley, Esq.; West on the Tontine Buildings; North on the Theatre.

6,510 square feet, valued at 2,480 Dollars.

DAVID TILDEN, occupant and owner.

Two Wharfs 162 by 62 & 114 by 16 on which are 2 Stores.

Bounded West by Battery March Street; N. W. on B.

Cushing; S. E. on Smallage 18 by & 20 by 60 (Wood).

17,752 square feet, valued at 6,000 Dollars.

SAM. THWING, occupant; Martha Thwing, owner.

A Bake House & Wood Shed.

South on Capt. Tilden; Easterly on Miller & Loring; West on Horn Lane.

1,728 square feet, valued at 500 Dollars.

Unimproved; Daniel Tuttle, owner.

A Lot Land 7.967.

In Atkinson Street Adjoin'g himself, Mr. Lamb & the Ropemaker Walk.

7,967 square feet, valued at 3,000 Dollars.

JNO. BRIGHT, occupant; Benja. Vincent, owner.

A Lot or Store 640 feet.

Fronting Westerly on Marlboro Street; North on Jno. Amory.

2,016 square feet, valued at 1,500 Dollars.

BENJA. VINCENT, ABN. QUINCY, & NATH. HOPKINS, occupants; Benja. Vincent, owner.

A Lott of Land; a Store of Wood, 540; 2 Shops do. thereon, 760.

Westerly on Marlboro Street; South on Franklin Street.

2,455 square feet, valued at 2,800 Dollars.

ABRAM EDWARDS and Others, occupants; Wm. Wedgery, owner.

A Lot of Land with a Range of Shops 16 by 42.

West on Battery March Street; South on Himself; North on Crabb Alley.

1,680 square feet, valued at 1,000 Dollars.

Unimproved ; Sam. & Arnold Wells, owners.

One Lott land 53 by 60.

Making a Corner South on Milk Street ; East on Battery March Street.

3,180 square feet, valued at 2,500 Dollars.

Unoccupied ; Heirs of Job Wheelwright, owners.

A Wharf & Land ; one Store ; 2 Stories, and a small shop, 2,660 feet.

On Olivers Dock adjoining Southerly on R. Hollowell ; North on Lincoln.

5,202 square feet, valued at 3,000 Dollars.

HENRY VOSE, occupant ; Warren & Wells, owners.

A Lot Land ; a Stable thereon, 20 by 40 ; a Chaise House, 14 by 30.

Easterly on ye Romish Chapple ; North on School Street.

3,024 square feet, valued at 2,500 Dollars.

WM. WHALL, occupant and owner.

A Blacksmith, 18 by 20 feet.

East on Atkinson Street ; the rest on himself in his own yard.

360 square feet, valued at 500 Dollars.

OLIVER WENDELL, occupant and owner.

A Lot Pasture Land.

Southerly by Fort Hill, 273 feet ; Northerly by Ed. Jones, 250 ft. ; Westerly on the Hill, 63 ft. ; Easterly on Jacob Wendell, 168 ft.

110 Perches, 120 square feet, valued at 1,500 Dollars.

Unimproved ; Abr'am Wild, owner.

A Lot Land.

North on School Street ; West on Widow Badger ; South on Mary Pitman.

1,092 square feet, valued at 900 Dollars.

JOSEPH LEE, DANFORTH & WHITING, & CAPT. WEST, occupants ; Oliver Wendell, owner.

A Platt & 2 Wharves whereon a Brick Store, formerly the Sconce of South Battery, 50 by 20 ; a Wharf Measuring 2,478 ; a Wharf or Platt 22,240 ; in all, 24,718 feet, including Wendells & Appletons old Sperma Cetti Works burnt years ago & remain undivided.

Bounded Westerly on Battery march Street ; Southerly on Mr. Rowe Wharf ; Northerly on Danforth & Gridley.

24,718 square feet, valued at 9,000 Dollars.

Unimproved ; Willm. White, owner.

A Lot of Land.

East on Purchase Street, 65 feet ; North on Jarathon Bowers, 108 do. ; South on Cap. Shaw, 108 do.

7,150 square feet, valued at 1,200 Dollars.

Unimproved ; Willm. White, owner.

A Lott of Land.

East on Purchase Street, 53 feet ; North on Land of Cap. Shaw, 108 feet ; South on a Passage way up ye Hill 108 do.

5,720 square feet, valued at 1,000 Dollars.

WARD NO. 11, BOOK 46.

WILLIAM ALEXANDER, occupant and owner.

A Lot of Land ; Sugar House 34 by 33.

Northerly on Giles Alexander, Junr. ; Easterly on South Street ; Southerly on Essex Street.

3,672 square feet, valued at 2,500 Dollars.

DANIEL BOWEN, occupant ; Thos. Bumstead, owner.

A Lot land ; Museum, 77 by 27 feet.

Westerly on Common Street ; Southerly, Easterly, and Northerly on T. Bumstead.

2,079 square feet, valued at 1,500 Dollars.

SOLOMON COTTON, occupant and owner.

A lot a Land.

S. E. on Purchase Street ; N. E. on Cushing and Others ; S. W. on Robins & Harris.

13,500 square feet, valued at 2,000 Dollars.

SAM. COBB, occupant and owner.

A lot of Land.

South on Winter Street ; West on Jno. Andrews ; East on Jo. Fisher.

4,680 square feet, valued at 2,000 Dollars.

SAM. COBB, occupant ; Sam. Cobb & Others $\frac{1}{4}$ to Each, owners.

A lot Land.

Easterly on Charles Miller ; Southerly on Eben Parsons ; Westerly on J. Gray.

4,500 square feet, valued at 1,200 Dollars.

THOMAS DAVIS, occupant and owner.

A lot Land ; a Store thereon 40 by 20.

Northerly on High Street ; East on a Passageway ; Southerly on Land formerly Jno. Highley ; Westerly on Heirs Jno. Gray.

7,040 square feet, valued at 2,500 Dollars.

THOS. DAWES, Senr., & JOHN FRANKS, occupants ; Thos. Dawes, Senr., owner.

A Wharf ; one Store thereon, 30 by 20 ; one Barn do. 40 by 20 ; one Shed do. 20 by 10.

Purchase Street.

6,647 square feet, valued at 4,000 Dollars.

BENJA. FESSENDEN, occupant ; Benja. Fessenden, Junr., owner.

A lot Land, a Building intended for a Dwelling House, 864 feet.

East on Lincoln Street ; North on himself ; West & South on Colo. Bradlee, deceased.

1,920 square feet, valued at 2,500 Dollars.

Heirs of GRIFFIN, occupants and owners.

A lot Land.

Southerly of S. Adams ; Easterly on Flounder Alley ; Northerly and Westerly on Tilestone.

4,440 square feet, valued at 600 Dollars.

SOLOMON COTTON, WM. HICKLING & REED, occupants ; Griffins Heirs, owners.

A lot Land, 2 old Wharves (1 Blacksmiths Shop & Shed, 800).

Westerly on Purchase Street 190 feet & running down to low Water mark.

Valued at 5,000 Dollars.

PHILIP BURRIL, occupant ; Abigail Gray, owner.

A lot Land.

North on High Street ; West on Atkinson Street.

8,921 square feet, valued at 2,500 Dollars.

GARDNER CHANDLER, occupant ; Abigail Gray, owner.

A lot Land.

East on Purchase Street ; West on High Street ; South on T. Dawes, Esq.

JABEZ HATCH, occupant and owner.

A lot Land, one Wharf 109 by 102, another Wharf 125 by 40 feet, another Wharf 50 by 38, a Barn 30 by 20.

West on Beach Street ; North on Sumner ; East on the Sea.

NATHANIEL AYERS, occupant ; Samuel Hale, owner.

A lot of Land, a Store thereon 34 by 25.

East on Marlboro Street ; North on Hale ; South on Townsend ; West on Ballard.

4,230 square feet, valued at 3,500 Dollars.

JONATHAN HARRIS, occupant and owner.

A lot of Land a Brick Building intended for a Dwelling House, 4,632 square feet area.

Westerly on High Street ; Northerly on Loudon & Others ; Southerly on a Passage Way.

19,609 square feet, valued at 20,000 Dollars.

Dormant ; Jno. Jones Coffin & Jos. Russell, in Trust, owners.

A lot of Land.

Easterly on Purchase Street ; Northerly on Atkinson Street ; Southerly on the Widow Gray.

22 Perches, 127 square feet, valued at 2,000 Dollars.

DANIEL INGERSOL, Senr., occupant and owner.

A lot of Land, a Shed thereon 22 by 14.

East on the Sea ; South on Griffins Estate ; West on Danl. Ingersol, Junr.

3,818 square feet, valued at 400 Dollars.

SAMUEL DILLAWAY, occupant ; Josiah Knap, owner.

A Wharf, thereon a Store 40 by 20, a Barn do. 32 by 18.

Northerly and Westerly on sd. Knapp ; Southerly on Colo. Dawes ; Easterly on the Sea.

12,757 square feet, valued at 3,000 Dollars.

LINCOLN & WHEELWRIGHT, occupants and owners.

One Wharf 145 by 14, Work House thereon 20 by 65, another Wharf 110 by 30, Store thereon 90 by 18.

Northerly on Daniel Sears ; Southerly on Griffins Estate.

Dormant ; Thos. Masters, owner.

A lot of Land.

Easterly on Masters ; Northerly on a Passage Way ; Westerly on Cotton.

FRANCIS TUFTS, occupant ; Thomas Perkins, owner.

A lot of Land, a Distill House theron of Brick.

South on Essex Street ; West on Short Street ; North on Hunt ; East on Tufts Wallack, etc.

12,848 square feet, valued at 3,000 Dollars.

Dormant ; Ebenz. Pribble, owner.

A Lot of Land, a Brick Dwelling building theron, 2,238 feet area.

North on Summer Street ; East on Jno. L. Sullivan ; South on Mrs. Rowe ; West on 1st Church Land.

23,940 square feet, valued at 8,000 Dollars.

JOHN COLLINS, occupant ; Sarah Preston, owner.

A Lot of Land, a Wharf 4,556 feet, a Store on do. 1,230 feet.

West on Sea Street ; North on Hunnewell ; South on Allen.

5,786 square feet, valued at 2,000 Dollars.

WILLIAM PRICE, occupant and owner.

A lot of Land a Wharf 90 by 72 feet, a Store on do. 42 by 21 do.

Northerly on Robins ; Southerly on Preston.

6,480 square feet, valued at 1,000 Dollars.

WILLIAM PARSONS, occupant and owner.

A lot Land.

North on Summer Street ; West on South Street ; Southerly on Brindly ; East on Mrs. E. Russell.

53 Perches, valued at 2,500 Dollars.

RUSSELL & SOLEY, occupants ; Jo. M. & Danl. Russell, owners.

A lot Land. a Wharf 592 by 72, a Brick Store theron 60 by 36, 37 others, each wood, 18 by 16.

Southerly on Dellaway ; N. Easterly on Griffins Heirs.

42,624 square feet, valued at 25,000 Dollars.

EDWD. H. ROBBINS, occupant and owner.

A lot of Land.

Southerly on Purchase Street ; Northerly on Jona. Harris ; Easterly on Cotton.

2,400 square feet, valued at 1,000 Dollars.

BENJA. FESSENDEN, Junr., occupant; Robt. Robins, owner.

A lot of Land, a Wharf 260 by 42, a building thereon, 24 by 90.

North on Jno. Tileston; East on the Sea; South on Major William Price.

10,660 square feet, valued at 2,500 Dollars.

HANNAH ROWE, occupant and owner.

A lot Pasture land.

Northerly on Pond Street; Westerly on Parker, Hayward, & others; Southerly on Essex Street; Easterly on Townsend & others.

2 Acres, 10 Perches, valued at 12,000 Dollars.

SARAH RUSSELL, occupant and owner.

A lot Pasture Land.

Northerly on Summer Street; Westerly on J. L. Sullivan; Southerly on Blind Lane; East on Ray.

100 Perches, 90 square feet, valued at 4,000 Dollars.

JOSEPH RUSSEL, owner.

Hogg Island so Called in ye Harbour of Boston.

530 Acres, valued at 7,000 Dollars.

HENRY H. WILLIAMS, occupant; Govr. Sumner & D. G. Greenough, owners.

Noddles Island, so-called in ye Harbor of Boston.

580 acres, valued at 11,600 Dollars.

ELISHA SUMNER, occupant and owner.

A lot of Land; Store & Stable thereon 672 feet; one Wharf 9,264 feet; another Wharf 2,380.

Westerly on Sea Street; Northerly on Allen; Southerly on himself; Easterly on the dock.

12,316 square feet, valued at 3,000 Dollars.

SAMUEL SWETT, occupant and owner.

A Lot of Land, a Wood House, a Barn, & a Brick Building intended for a Dwelling House.

Northerly on Winter Street; Westerly on himself; Easterly on Cheaver.

7,840 square feet, valued at 5,000 Dollars.

JOHN TILESTON, occupant and owner.

A lot & Land ; Store 100 by 20 ; another, 65 by 20.

South & North on Tileston ; East on ye Dock ; West on Flounders Alley ; Wharf 100 by 40 ; do. another 65 by 20 ; ditto 112 by 40 ; Store & Barn, 64 by 20.

4,000, 1,200, 4,480 square feet, valued at 3,700 Dollars.

JOHN L. SULLIVAN, occupant and owner.

A lot of Land ; Stable.

Northerly on Summer Street ; Westerly on J. L. Sullivan ; Southerly on Blind lane ; Easterly on Sarah Russell.

100 Acres, 90 square feet, valued at 4,000 Dollars.

CHARLES PORTER, occupant ; John Tileston, owner.

A lot Land ; a Store thereon 44 by 20.

Southerly on Griffins Estate ; Easterly on Flounder Alley ; West on O. Tileston ; North on Tileston heirs.

880 square feet, valued at 750 Dollars.

ARTHUR FESSENDEN, occupant ; Thomas Tileston, a Minor, owner.

A lot of Land ; 2 Stores thereon 60 by 20 each.

Westerly on Purchase Street ; East on ye Sea ; Northerly on Colo. Dawes ; Southerly on Tileston.

24,600 square feet, valued at 6,000 Dollars.

ELISHA SUMNER, occupant ; John Williams, owner.

A Lot of Land ; a Stable thereon 50 by 30 feet.

South on ye Dock ; Easterly on Hatch ; Westerly on Wheeler ; North on Beach Street.

4,566 square feet, valued at 1,500 Dollars.

ELISHA SUMNER, HENRY PERKET [PERGITT?], ELISHA HUNT, occupants ; Jonathan Wheeler, owner.

A Lot Land ; a Cooper's Shop, 540 ; another Shop, 720.

Southerly on Flatts ; North on Essex or Reagh St. ; Westerly on ye Dock

WARD NO. 12, BOOK 47.

WILLIAM ANDREWS, occupant and owner.

A lot Land.

Northerly on Pleasant Street ; East on Alker, and South on Allen.

4,200 square feet, valued at 600 Dollars.

JOHN ANDREWS & Others, Proprietors of ye Duck Manu-
factory, occupants and owners.

A lot of Land on which are 1 Spinning Shed, 180 by 16
feet; 1 do. 184 by 24; 1 Store, 60 by 28; and 3 Small
Shops.

By Frog lane the Duck Manufacture.

37,000 square feet, valued at 4,000 Dollars.

JOSIAH ALLEN, occupant and owner.

A lot of Land; 1 Shed 12 by 12.

East on David Townsend; South on Jno. Haskins; West
on Town land; North on Davis Pellham & Others.

14,980 square feet, valued at 900 Dollars.

JNO. T. APTHORP, occupant and owner.

A lot of Land; a Building intended for a Dwelling House
theron.

North by Pleasant Street; East & South by Wm. Foster;
West on Tho. Alker.

19,596 square feet, valued at 3,000 Dollars.

JOHN AVERY, occupant and owner.

A lot Land; a Distill House 60 by 25.

North on Jam. Trask; East by Kennedy's Distillhouse;
West by Jno. Haskins; South by a Passage Way.

2,400 square feet, valued at 800 Dollars.

JOSEPH JOHNSON, occupant; Danl. Bates, owner.

A lot Land; 1 Store thereon 37 by 20; another Store 40 by
15 feet.

West by Orange Street; South by J. Fenno; East by Wm.
Phillips; North by himself.

5,115 square feet, valued at 1,000 Dollars.

JAMES BARRY, occupant and owner.

A lot land; a frame intended for a Dwelling House
theron.

On Washington Street, West by said Barrys House.

9,000 square feet, valued at 800 Dollars.

HENRY BASS, occupant and owner.

A lot Land.

West by Orange Street, adjoining Jno. Bosson & Mr.
Wales; a Store 30 by 20; do. 34 by 16; another Store
36 by 18; 1 do. 31 by 18; 1 do. 48 by 20; 38 by 16.

16,380 square feet, valued at 4,800 Dollars.

THOMAS BLAKE, occupant and owner.

A lot of Land.

In Washington Street South by sd. Blakes House.

36,410 square feet, valued at 600 Dollars.

THOMAS BLAKE, occupant and owner.

Another Lot in the same Street North by s'd Blake's House.

35,000 square feet, valued at 700 Dollars.

HENRY BLANEY, occupant and owner.

A lot Land.

North by Pleasant Street; East by Jno. Francis.

5,000 square feet, valued at 500 Dollars.

WILLIAM BLANCHARD, occupant and owner.

A Lot Land; a frame of a House 40 by 18 feet.

Southerly by said Blanchards House.

1,800 square feet, valued at 300 Dollars.

EDWARD BLAKE, occupant and owner.

A lot Land.

Northerly on Warren Street adjoining Thos. Emmons.

2,204 square feet, valued at 300 Dollars.

JAMES BOLTER, occupant and owner.

A lot of Land; Carpenters Shop thereon, 25 by 17 feet.

North by Pleasant Street, adjoining Thos. Pelham & Isaac P. Davis.

4,400 square feet, valued at 600 Dollars.

JERATHMAEL BOWERS of Swansey, occupant and owner.

A lot of Land.

East by Pleasant Street, between Ed. How and the Rope-walks adjoining both.

25,000 square feet, valued at 3,000 Dollars.

WILLIAM BROWN, occupant and owner.

A lot of Land; 1 Store thereon, 35 by 39 feet.

East by Orange Street, adjoining Edwd. Tuckerman & Jas. Davis, Junr.

3,200 square feet, valued at 1,800 Dollars.

WILLIAM BROWN, occupant and owner.

A Lot Land, 1 Store, 1,034 feet; 1 do. 1,120 do.

West by Orange Street; East by said Brown; South by Wm. Dall.

8,100 square feet, valued at 3,000 Dollars.

RAWSON & DAVENPORT, occupants; Wm. Brown, owner.

A lot Land, 1 Store thereon, 44 by 36; another Store 33 by 38.

Easterly, adjoining Jno. Lucas & Eunice May.

8,720 square feet, valued at 3,500 Dollars.

Heirs of SAM. BRADLEE, occupants and owners.

A lot Land.

North by Essex Street, adjoining Batterman & Fullerton.

684 square feet, valued at 150 Dollars.

LOIS CUNNINGHAM, occupant; William Brown, as Agent for Cunningham, owner.

A Lot of Land.

Northerly on Warren Street, same bds. of Aaron May.

3,081 square feet, valued at 600 Dollars.

NATHL. BRADLEE, occupant and owner.

A lot of Land, 1 Shop thereon, 46 by 16 feet.

Front on Nassau street, adjoining David Cheever & said Bradlee.

6,096 square feet, valued at 1,000 Dollars.

JEREMIAH BRIDGE, occupant and owner.

A Wharf, 130 by 110.

West by said Bridges House, at the Bottom of Harvard Street.

14,300 square feet, valued at 1,600 Dollars.

TYLER & DORR, occupants; Benja. Cobb, owner.

A lot of Land, 1 Store, 32 by 19; 1 Wharf, 100 feet by 60.

West by Orange Street; South by said Cobb; North by Amasa Davis.

4,968 square feet, valued at 3,000 Dollars.

BENJA. COBB, Junr., occupant; Benja. Cobb, owner.

A Lot of Land, 1 Store, 33 by 24; 1 Barn, 30 by 18; 1 Distill House, 72 by 86.

West by Orange Street; Southerly by E. Whitney; North by Said Cobb's House.

24,288 square feet, valued at 7,000 Dollars.

PENUEL B. ROGERS, occupant ; Jno. Codman, owner.

A lot of Land, a Ropewalk theron, 1,200 feet by 24 wide.

Easterly by P. B. Rogers ; West by J. Howe, on Pleasant Street.

50,000 square feet, valued at 5,400 Dollars.

[—] J. Coney, of Dedham, owner.

A Lot of Land.

West by Washington Street, adjoining Jno. Parker and J. Witherlee.

15,000 square feet, valued at 500 Dollars.

RICHARD COLLINS, occupant and owner.

A lot of Land.

East by Warren Street ; North on Haviland ; West by Jno. Haskins Land.

2,080 square feet, valued at 300 Dollars.

ISRAEL COOK, occupant and owner.

A lot Land, 1 Cooper shop theron, 35 by 30 feet.

Adjoining said Cooks House lot & Jno. Callahan.

1,824 square feet, valued at 400 Dollars.

JOEL CROSBY, occupant and owner.

A lot Land, a Store theron, 28 by 14 feet.

South by said Crosby's House, in Newbury Street, ye Lamb Tavern, so Called.

392 square feet, valued at 1,000 Dollars.

ABIJAH CRANE, occupant and owner.

A Lot of Land.

Westerly by Warren Street in the rear of sd. Crane's House Lot.

7,908 square feet, valued at 1,600 Dollars.

NATHL. CURTIS, occupant and owner.

A lot Land, a Store, 1,431 feet, a Wharf 50 by 40.

West by Orange Street ; South by Town Land ; North by P. Curtis's House.

4,360 square feet, valued at 2,400 Dollars.

NATHL. WATERMAN, occupant ; James Cutler, owner.

A lott of Flatts ; 1 Store, 38 by 46 ; 1 small Building, 14 by 19.

Easterly on Washington Street, adjoining Benj. Duick North.

Valued at 2,000 Dollars.

[—] Willm. Cunningham, owner.

A Lott of Land, another Store back, 54 by 20.

East on Newbury Street ; North by P. Morton ; Land, one Store thereon, 30 by 20 feet.

AMASA DAVIS, occupant and owner.

A lott of Flatts ; 1 Store, 20 by 18, & a Shop, 30 by 18 thereon.

East by Orange Street ; West by B. Duick ; North by Eben Lewis.

Valued at 800 Dollars.

AMASA DAVIS, occupant and owner.

A lot of Land, on which is a Building intended for a Dwelling House. 1,336 feet ; West by Washington Street ; North by Thos. Whitmarsh ; South by James Barry.

21,200 square feet, valued at 5,000 Dollars.

AMASA DAVIS, occupant and owner.

A lot of Land ; 1 Store, 18 by 12 ; 1 do., 25 by 10 ; A Wharf, 288 feet by 60 feet, in which are one Store 45 × 18, and 1 do., 48 by 25 feet.

West by Orange Street ; South by B. Cobb ; North by sd. Davis's House.

4,896 square feet, valued at 3,000 Dollars.

JOSHUA DAVIS, Junr., occupant and owner.

A lot Land.

West by Washington Street ; North by Thos. Blake ; South by the Towns Land.

32,600 square feet, valued at 1,400 Dollars.

JOSHUA DAVIS, Junr., occupant and owner.

A lot Land.

East by Washington Street ; South by Town Land ; North by J. D. Williams.

17,200 square feet, valued at 700 Dollars.

JOSHUA DAVIS, Junr., occupant and owner.

A lot Land, 1 Store thereon, 50 by 35 feet, & a Barn, 20 by 15 feet.

East by Washington Street ; South by Isac Voze ; Northerly by William Brown.

11,328 square feet, valued at 3,000 Dollars.

JOSHUA & E. VOZE, occupants ; Wm. Dall, owner.

A lot Land, Hatters Shop thereon, 17 by 18 feet.

West by Washington Street ; South & North on sd. Dall's House.

408 square feet, valued at 500 Dollars.

ELIJAH WILLIAMS, occupant and owner.

A Lot Land a Store thereon, 45 by 23 feet.

East by Washington Street ; North on J. Vose ; South on Eben. Lewis.

Valued at 1,400 Dollars.

AARON BLANEY, occupant ; Jona. Davis, Roxbury, owner.

A lot of Land.

North on Town Land ; Southerly on Washington Street.

Upland 9 Acres, 71 Perches ; Marsh 7 Acres, 71 Perches ;
Valued at 6,000 Dollars.

ISAAC P. DAVIS, occupant and owner.

A lot of Marsh, 1 Ropewalk thereon 620 feet by 20 wide.

South by Pleasant Street ; East by the Common ; West by Richardson.

60,000 square feet, valued at 3,000 Dollars.

ISAAC P. DAVIS, occupant and owner.

A Lot Land.

West and North by Pleasant Street ; East by Bolter.

4,400 square feet, valued at 600 Dollars.

BENJA. DUICK, occupant and owner.

A lot Land, a Store 45 by 42, another 41 by 40 thereon.

East on Washington Street ; South by J. Cutter ; North by Amasa Davis.

6,048 square feet, valued at 2,500 Dollars.

DAVID ELLIS, occupant and owner.

A lot Land, 1 Distill House thereon, 2,400 feet Area.

Adjoining his House lot in Harvard Street.

24,000 square feet, valued at 4,000 Dollars.

SAM. ENMONS, occupant and owner.

A lot Land.

South by Elliot Street ; East on Wm. Jennings ; West on Jno. Haskins Land.

6,120 square feet, valued at 600 Dollars.

SAM EMMONS, occupant and owner.

A lot Land or Marsh a Ropewalk theron, 600 feet by 18.
 Southerly by Pleasant Street adjoining Jeffry Richardson.
 45,000 square feet, valued at 2,700 Dollars.

Heirs JNO. FAIRSERVICE, occupants and owners.

A lot Land.
 South by Elliot Street ; West by James Wheeler.
 3,621 square feet, valued at 800 Dollars.

WILLIAM FISK, occupant and owner.

A lot Land, a Shop theron, 40 by 20 feet.
 Easterly by Washington Street ; West by A. Willard.
 30,000 square feet, valued at 1,600 Dollars.

HOPESTILL FOSTER, occupant and owner.

A lot Land.
 South by Hollis Street adjoining S. Phillips & Ephm.
 Marsh.
 5,530 square feet, valued at 400 Dollars.

NATHL. FROTHINGHAM, occupant and owner.

A lot Land, a Shop, 38 by 20, another Shop, 39 by 21
 feet.
 North by West Street ; West by his House Lot.
 3,000 square feet, valued at 900 Dollars.

ELIJAH DAVENPORT, occupant ; Abram Gibson, owner.

A lot of Land, one Store theron, 60 by 35 feet ; 1 do. do.,
 49 by 35 ; 1 do. 27 by 20 ; Distill House, 73 by 43 ; a
 Wharf also, 191 feet by 20 feet wide.
 West by Washington Street ; North by Wm. Porter.
 16,592 square feet, valued at 6,000 Dollars.

JEREMIAH GORE, occupant and owner.

A lot Land, a Barn theron, 25 by 14 feet.
 North by Castle St. ; East by Tuckerman.
 864 square feet, valued at 150 Dollars.

STEPHEN GORE, occupant and owner.

A lot Land.
 West by Washington Street ; Southerly by his dwelling
 House.
 21,830 square feet, valued at 900 Dollars.

STEPHEN GORE, occupant and owner.

A lot Land, a Shop thereon, 40 by 18 feet.

East by Orange Street; West by J. Jackson; North by himself.

11,100 square feet, valued at 1,200 Dollars.

STEPHEN GORE, occupant and owner.

A lot Land, a Store thereon, 42 by 40; another Shed, 75 by 10.

East by Washington Street; North by D. Cobb.

7,840 square feet, valued at 2,500 Dollars.

MARY GRIDLEY, Widow, occupant and owner.

A lot Land, a shop thereon, 24 by 12; 1 Barn (Wood) 14 by 12.

East by Orange Street; South by her House.

5,920 square feet, valued at 900 Dollars.

BENJA. GODDARD, occupant and owner.

A lot Land, 1 Store thereon, 50 by 24; another, 60 by 20; 1 Barn, 30 by 16, and a Wharf, 108 feet by 48 feet wide.

West by Orange Street; South by sd. Goddard's House.

10,333 square feet, valued at 3,500 Dollars.

CALEB HALL, occupant and owner.

A lot Land, a Store thereon, 34 by 15 feet.

Easterly on Orange Street; South on Richd. Faxon; North by Eunice May.

7,200 square feet, valued at 1,600 Dollars.

HENRY HAVILAND, occupant and owner.

A lot Land, a Building thereon, intended for a Dwelling House, 18 by 40.

Easterly on Warren Street adjoining Jno. Haskins and Richard Collins.

2,080 square feet, valued at 700 Dollars.

JOHN HASKINS, occupant and owner.

A Lot Land, Distill House, 64 by 36.

East by Mr. Avery, Beech Street; West on Sam. Hastings & Henry Bass.

5,904 square feet, valued at 1,800 Dollars.

JOHN HASKINS, occupant and owner.

A lot Land.

South by Pleasant Street through to Elliot Street, adjoining Stevens, Bradlee, S. & Arnold Wells & Others.

2 Acres, valued at 5,000 Dollars.

JOHN HASKINS, occupant and owner.

A lot Land.

South by Elliot Street; West by John Innis; East on Samuel Emmons.

18,690 square feet, valued at 2,000 Dollars.

OTIS TURNER, occupant; John Haskins, owner.

a lot Land a Shop thereon 17 by 12.

North on Beach Street; East on Henry Jackson; Westerly by Town land.

3,800 square feet, valued at 2,000 Dollars.

JOHN HASKINS, occupant and owner.

a Wharf 80 by 60 feet, a Store thereon 80 by 60.

at the Bottom of Ransford Lane; East on Avery; South by a Passage way.

4,800 square feet, valued at 1,500 Dollars.

S. BARTLETT, WM. SWEETSER, occupants; Henry Hill, owner.

1 lot Land a Distill House thereon.

Bottom of South Street: North on Essex Street & East on Summer Street, 60 by 80 feet.

6,384 square feet.

JUBA HILL, occupant and owner.

a lot Land a Wooden Building thereon intended for a Dwelling House.

on Hills Wharf so Called.

810 square feet, valued at 800 Dollars.

THOMAS HILL, occupant and owner.

a lot Land a Wharf 80 by 60 & a Distill House 72 by 60 feet thereon

in Essex Street adjoining Henry Hills Distill House.

11,200 square feet, valued at 2,500 Dollars.

PIKE & WEBB, occupants ; Robt. Holmes & Co., owners.

a lot Land, Coach Manufactory, 60 by 25 feet ; Blacksmith's Shop, 26 by 20 feet.

Southerly by Pleasant Street ; East by Howland ; West by Wendell.

6,240 square feet, valued at 1,700 Dollars.

SHOVE HOWLAND, occupant and owner.

a lot Land on which is a Building intended for a Dwelling House 1,105 feet.

South by Pleasant Street ; East by West & Holmes & Co.

4,601 square feet, valued at 1,200 Dollars.

EDWARD HOW, occupant and owner.

a lot of Marsh Land theron a Ropewalk 700 feet long by 50 feet wide.

South on Land Jerathl. Bowers land ; East on Jno. Codman ; West by the flats.

35,000 square feet, valued at 2,700 Dollars.

HENRY JACKSON, occupant and owner.

a lot Land a Distil House, Pump Ho. &c. 80 feet by 60.

North by Beach Street ; East by Ransfords Lane.

8,000 square feet, valued at 3,000 Dollars.

JOHN SMITH, occupant ; Henry Jackson, owner.

a lot of Land, Coopers Shop, 30 by 20 Wharf 80 by 38 feet.

North by Beach Street ; West & East by Jno. Haskins.

3,200 square feet, valued at 1,000 Dollars.

JOHNSON JACKSON, occupant and owner.

a lot Land a Store theron 840 feet.

East by Orange Street ; South by himself.

9,648 square feet, valued at 1.600 Dollars.

WHEELER & FROTHINGHAM, occupants ; Jones I. C. & Joseph Russell on Trust, owners.

a lot Land.

the Corner of West Street on Common Street in trust for James Swan.

31,245 square feet, valued at 7,000 Dollars.

EDWARD JONES, occupant and owner.

a lot Land a Brick Building for Spermaceti Works, 80 by 38 and an Old Barrack thereon.

North by Essex Street; West on T. Bradlee; East by Fulerton.

20,360 square feet, valued at 3,000 Dollars.

SARAH KETTLE, occupant and owner.

a lot Land a Building thereon intended for a Dwelling House.

Westerly on Pleasant Street adjoining Peirce & Blanchard; Northerly J. Haskins.

1,650 square feet, valued at 700 Dollars.

JOHN KENNEDY, occupant and owner.

a Lot Land a Distill House, 70 by 38 Wharf 50 feet by 10.

Easterly on Pecks Lane; West on Jno. Avery.

13,600 square feet, valued at 2,000 Dollars.

JOSIAH KNAPP, occupant and owner.

a lot of Land 1 Store thereon, 50 feet by 25 1 ditto ditto 80 by 22.

West by Orange Street; North & West by himself.

7,500 square feet, valued at 2,500 Dollars.

JOSIAH KNAPP, occupant and owner.

a lot of Land.

East by Elijah Dixs House; West on Widow Geyer; North on a lane.

4,937 square feet, valued at 600 Dollars.

EBENZ. LEWIS, occupant and owner.

a lot of Land 1 Store 40 by 40; a Salt Shed 60 by 12.

East on Washington Street; South by A. Davis; (north) by Wm. Dall.

1,600 square feet, valued at 1,700 Dollars.

THOMAS DAVIS, occupant; Ann Lowder, owner.

a Lot Land a Shop thereon 28 by 28 feet.

East by Orange Street; North by F. Williams; South by herself.

7,140 square feet, valued at 1,000 Dollars.

JOHN LOVERING, occupant and owner.

1 Lot Land 1 Shed thereon 26 by 20 feet.

East on Josiah Knapps Land in Dutch yard so Called.

780 square feet, valued at 250 Dollars.

DOCTR. JAMES LLOYD & Others, occupants ; James Lloyd,
owner.

a Lot Land.

Westerly by Pleasant Street at Corner of Elliott Street ;
Southerly by Wm. Stevens.

21,600 square feet, valued at 2,880 Dollars.

[—] James Lloyd, owner.

a lot Land.

South by Pleasant Street ; East & North by Lois Cunningham.

3,780 square feet, valued at 600 Dollars.

JOSEPH LOVERING & SONS, occupants and owners.

a lot Land 1 building, 22 by 20 feet ; 1 do. 40 by 20 feet ;
1 do. 35 by 60 feet ; 1 Barn, 18 by 20 ; Wharf, 40 feet
long & 15 feet wide.

North by Bennit Street ; South on Eliza. May.

14,000 square feet, valued at 3,000 Dollars.

JAMES MELONEY, occupant and owner.

a lot of Land.

North by Pleasant Street ; Easterly Jno. Lucas ; West Jas.
Newman.

5,500 square feet, valued at 900 Dollars.

LEMUEL MAY, occupant and owner.

a lot Land.

South by Warren Street ; East by N. Gardner ; West by
Elizabeth May.

12,000 square feet, valued at 2,400 Dollars.

ELIZA. MAY, occupant and owner.

a lot Land.

South by Warren Street ; West by Abijah Crane ; East by
Lem. May's Land.

11,440 square feet, valued at 2,000 Dollars.

ELIZA. MAY, occupant and owner.

a lot Land.

North on Warren Street ; East by Jno. Maxwell ; South by
Ambrose & Fosters Land.

8,475 square feet, valued at 2,400 Dollars.

HEZEKIAH & JNO. PERRY, occupants; Wm. Marshall, owner.
 a lot Land, 1 Store 36 by 50, Salt House 28 by 20, Salt
 House & Shed 20 by 20 feet.
 West by Orange Street; South by N. Wales; North on
 himself.
 9,120 square feet, valued at 2,700 Dollars.

MURDOCK & TAYLOR, occupants and owners.
 a lot Land, 1 Shop thereon 50 by 18 feet.
 North by Elliott Street; East by Jno. Trask; West on
 J. Haskins.
 1,500 square feet, valued at 700 Dollars.

JAMES NEWMAN, occupant and owner.
 a lot of Land.
 North by Pleasant Street; East by James Maloney; &
 West by Simon Hastings.
 3,300 square feet, valued at 360 Dollars.

ZADOCK FRENCH, occupant; Ebenr. Oliver, owner.
 a lot Land, a Distill House 50 by 30, a Barn thereon, a
 Wharf 200 feet long 25 feet wide.
 North by Essex Street; East by the Glass House.
 3,900 square feet, valued at 2,500 Dollars.

H. G. OTIS & JONA. MASON, occupants and owners.
 a lot land.
 West on Warren Street; South by Thos. Rider; North by
 B. Emmerson.
 14,400 square feet, valued at 2,100 Dollars.

H. G. OTIS & JONA. MASON, occupants and owners.
 a lot Land.
 East by Warren Street; South by H. Haverland; North
 by Jno. Trask.
 16,170 square feet, valued at 2,400 Dollars.

H. G. OTIS & JONA. MASON, occupants and owners.
 a lot Land.
 East by Warren Street; South by Wm. Porter; North by
 Richard Collins.
 3,200 square feet, valued at 500 Dollars.

H. G. OTIS & JONA. MASON, occupants and owners.

a lot Land.

East by Warren Street; South by Pettey; North by Wm. Porter.

Valued at 450 Dollars.

[—] Johnson, occupant; Jno. Osborn, owner.

a lot land, a Store thereon 31 by 18, 1 do. 41 by 21 feet,
1 do. 24 by 24, a Shed 12 by 32.

East by Orange Street at the Corner of Nassaw Street.

12,298 square feet, valued at 2,800 Dollars.

JOHN PARKER, occupant and owner.

a lot Land.

West by Washington Street; South by Thos. Blake; North
by J. Coney.

18,000 square feet, valued at 700 Dollars.

WILLIAM PHILLIPS, occupant and owner.

Distill House 120 by 40, Store 40 by 20 feet, Barn 40 by
16 feet.

West on D. Bates.

12,800 square feet, valued at 2,500 Dollars.

ABRAM GIBSON, occupant; William Porter, owner.

a lot Land, 1 Store thereon 1,911 feet, Barn & Pumproom
1,210 feet, Distill House 66 by 36, Wharf 221 feet long
by 34 Wide.

West by Orange Street; North by Jno. Bosson; South by
Abram Gibson.

8,946 square feet, valued at 4,000 Dollars.

SAM. POPE, occupant and owner.

a lot Land, a Shop thereon 26 feet by 20 feet.

East by Orange Street; North by U. Cotting; South on
Joseph Lovering.

2,000 square feet, valued at 800 Dollars.

THOMAS RIDER, occupant and owner.

a lot of land, a Building intended for a Dwelling House
26 by 15.

West by Warren Street; South by Blanchard; North on
Otis & Mason.

2,695 square feet, valued at 600 Dollars.

JEFFERY RICHARDSON, occupant and owner.

a lot Marsh Land, a Ropewalk thereon 10,080 Square feet.
East on Isaac P. Davis ; West on Sam. Emmons ; Southerly
on Pleasant Street.

45,000 square feet, valued at 2,700 Dollars.

PENUEL B. ROGERS, occupant and owner.

a lot Marsh Land.

West by Jno. Codman ; East by S. Emmons ; Southerly on
Pleasant Street.

50,000 square feet, valued at 700 Dollars.

SOCIETY IN HOLLIS STREET, Ward No. 12, occupants and
owners.

a lot Land, Meeting House 70 by 60 feet.

North by Hollis Street ; East by Hopestill Foster and Others ;
West by Nt. Bradlee.

Occupied by said Society as a House for Public Worship.
24,000 square feet.

EBENZ. SEAVER, occupant and owner.

a lot of Land, a Distill House thereon 80 by 40 feet.

North by Harward Street ; West by Robt. Wier ; South by
George Trott ; East by E. Bridge.

11,663 square feet, valued at 3,500 Dollars.

JOEL SMITH, occupant and owner.

a lot of Land, Shop thereon 30 by 18, a Wharf 110 feet
long 48 feet wide.

West on himself ; North by David Trask at the Bottom of
Bennet Street.

6,830 square feet, valued at 600 Dollars.

JOHN SMITH, Junr., occupant and owner.

a lot of Land.

Easterly by Warren Street ; South by Stepn. Smith ; West
by J. Haskins.

1,800 square feet, valued at 360 Dollars.

JOHN GIBSON, occupant ; Nathl. Spear, owner.

a lot of Land, a Store thereon 30 by 18 feet.

East by Orange Street ; North by Pleasant Street ; South
by Richd. Faxon.

2,025 square feet, valued at 1,000 Dollars.

JOSEPH SPRAGUE, occupant and owner.

A Lot Land.

East by Orange Street; South by Fillis; North by Wm. Wyman.

550 square feet, valued at 300 Dollars.

THOMAS SPEAR, occupant and owner.

A Lot Land.

South by Heirs R. Gridley; N. E. by Timo. Tilston.

1,118 square feet, valued at 150 Dollars.

DOCTR. DAVID TOWNSEND, occupant and owner.

A Lot Land, 1 Store 102 by 30 feet; another 18 by 40 for Inspection of Pott Ashes.

North on Pleasant Street; East on Saml. Torry; West on Pelham.

8,800 square feet, valued at 4,400 Dollars.

DAVID TRASK, occupant and owner.

A Wharf, a Store 18 by 20, Wharf 100 feet long 39 feet wide.

At the Bottom of Bennet St.; South by Joel Smith; North by Jerre Bridge.

3,900 square feet, valued at 500 Dollars.

CHILD & DAVIS, occupants; Edwd. Tuckerman, owner.

A lot of Land, 1 Store 2,020 feet; another Store 20 by 16 feet, 1 Shed 120 feet by 15 feet.

East by Orange Street; South & North by himself.

8,835 square feet, valued at 2,700 Dollars.

ISAAC VOSE, occupant and owner.

A Cabinet makers Shop thereon, 40 × 27.

J. Davis, Jr.; South by Wm. Dall.

1,539 square feet, valued at 1,400 Dollars.

ABAGAIL WALES, occupant and owner.

A lot Land, a Shed thereon, 40 by 20 feet, a Wharf 100 feet long & 40 wide.

West by Orange Street; North by A. Wells; South by Henry Bass.

4,000 square feet, valued at 1,500 Dollars.

THOMAS WALLEY & Others, Proprietors of ye Glass Manufactory, occupants ; Walley & Co., owners.

A Lot Land, a Building for the Manufactory of Glass 100 \times 60, a Do. 40 by 30 ; another, 30 by 20 ; a Store, 120 by 27 ; a Wharf 144 by 132.

North by Essex Street ; East by Mary Pitman.

Exempted from Taxation by a Law of the State.

Valued at 12,000 Dollars.

NATH. WALES, occupant and owner.

A lot Land, a Shed 16 \times 60, a Wharf 200 feet by 40 feet.

West by Orange Street ; North by Marshal ; South by Amos Whitney & Co.

5,940 square feet, valued at 3,000 Dollars.

CHARLES GUILD, occupant ; Arnold Wells, owner.

A lot of Land, a Store 22 \times 64, a Wharf 276 feet long 46 wide, a Store on do. 75 by 22.

West by Orange Street ; S. E. & North by himself.

7,920 square feet, valued at 6,500 Dollars.

SAM. & ARNOLD WELLS, occupants and owners.

A lot Land.

Westerly on Pleasant Street ; Easterly on Jno. Haskins ; Northerly on J. P. Davis.

5,100 square feet, valued at 1,000 Dollars.

SAM. & ARNOLD WELLS, occupants and owners.

A lot Land.

North on Nassaw Street ; East by School House ; West by Mary & Cathe. Byles.

11,760 square feet, valued at 600 Dollars.

SAM. & ARNOLD WELLS, occupants and owners.

A lot Land.

East by Washington ; South by ye Town of Roxbury ; North on Aron Willard.

1 $\frac{1}{4}$ Acres, valued at 1,500 Dollars.

WELD & FRENCH, occupants ; Daniel Weld, owner.

A lot Land, 1 Store thereon 109 by 25.

East by Washington street ; South by Jno. D. Williams.

4,905 square feet, valued at 2,500 Dollars.

DANIEL WELD, occupant and owner.

A lot Land.

West by Orange Street; North by T. Blake; South by J. Davis, Junr.

15,318 square feet, valued at 600 Dollars.

PHILLIP WENTWORTH, occupant and owner.

A Wharf 67 by 34.

Bottom of Pecks lane Essex street.

Valued at 1,000 Dollars.

HARRINGTON & CHAPEN, occupants; Ezra Whitney, owner.

A lot Land 1 Store 1,512 feet, 1 do. 54 X 16, a Wharf 63 feet by 32 wide.

West by Orange Street; North by B. Cobb; South by himself.

6,552 square feet, valued at 2,700 Dollars.

MRS. WHETSTONE, occupant and owner.

A lot Land.

South by Pleasant Street; West by Low; East by Doctr. James Lloyds Land.

3,780 square feet, valued at 650 Dollars.

AMOS WHITNEY & Co., occupants and owners.

A lot Land, a Store 50 by 24, a Barbers Shop 20 by 16.

West by Orange Street; South by B. Goddard; North by N. Wales.

3,100 square feet, valued at 2,000 Dollars.

SAM. BOWEN, occupant; Joshua Witherlee, owner.

Flatts, Shop theron 20 by 20 feet, Shed 20 by 12.

East by Orange Street; North by B. Cobb.

Valued at 600 Dollars.

THOMAS WILLIAMS, occupant and owner.

A lot Land Distill House 3,240 feet, Barn & Wood House 2,016 feet.

Newbury Street East by himself; South on Mrs. Lowder; North on Sam. Wells.

11,340 square feet, valued at 2,000 Dollars.

JOHN D. WILLIAMS, occupant and owner.

A lot Land a Brick Store 50 by 40 feet Wood Shed & Salt Store 48 by 20.

Easterly by Washington Street; South by J. Davis, Jr.; North by Dan. Wild.

21,400 square feet, valued at 3,800 Dollars.

ROBERT WIER, occupant and owner.

A lot Land.

Orange Street East by himself; North by Ephm. Thayer; South by N. Gardner.

6,423 square feet, valued at 1,800 Dollars.

ROBERT WIER, occupant and owner.

A lot Land a Store thereon 45 by 22.

North by Harvard Street; West by Mrs. Fairservice; East by Seaver; South by himself.

1,350 square feet, valued at 1,500 Dollars.

WILLIAM WYMAN, occupant and owner.

A lot Land 1 Shop 782 feet, 1 Shed 20 by 11 feet.

East by Orange Street; South by Mr. Simpson; North by R. Gookin.

[—] Jno. Winthrop & Others, owners.

A lot Land Hay Market Theatre, so Called.

West by Common Street; North by Israel Hatch; East by Perez Morton.

12,000 square feet, valued at 10,000 Dollars.

[—] Whitney, owner.

A lot of Flatts a Store 45 by 24.

East by Orange Street; South by Danl. Wild.

Valued at 800 Dollars.

JAMES WINTHROP, occupant and owner.

Governours Island, so Called in ye Harbour of Boston.

69 Acres, valued at 3,000 Dollars.

[—] Danl. Waters, owner.

Apple Island.

Harbour of Boston.

10 Acres, valued at 600 Dollars.

PARTICULAR OR SUB-DIVISION LIST (A)

OF DWELLING-HOUSES, WITH THE OUT-HOUSES THERETO APPURTENANT, AND THE LOTS WHEREON THEY ARE ERECTED, NOT EXCEEDING TWO ACRES IN ANY CASE, AND ABOVE THE VALUE OF ONE HUNDRED DOLLARS, IN THE TOWN OF BOSTON IN THE COUNTY OF SUFFOLK, ASSESSMENT DISTRICT NO. ONE, AND IN THE FOURTH DIVISION OF MASSACHUSETTS, OWNED, POSSESSED, OR OCCUPIED, ON THE FIRST DAY OF OCTOBER, 1798.

BOOK 1.

SARAH APPLETON, owner; — Wyman, occupier; Wooden dwelling; South West on Prince Street; North West on a public alley; South East on Jeremiah Hill.

Land, 1,350 square feet; house, 572 square feet; 2 stories, 14 windows; value, \$1,000.

SARAH APPLETON, owner; — Badger, occupier; Wooden dwelling; North on Mrs. Hillman; South West on Mr. Tuttle and Prince Street.

Land, 675 square feet; house, 270 square feet; 2 stories, 5 windows; value, \$700.

WILLIAM APPLETON, owner; William Jackson, occupier; wooden dwelling; situated on Bridge Street; South on Henry Roby; and Northerly on Whitman.

Land, 2,400 square feet; house, 600 square feet; 3 stories, 24 windows; value, \$2,000.

JOSEPH ADAMS, owner; Margaret Adams, occupier; wooden dwelling; Situated in Hull Street; South West by land of Nathl. Ayres; North by — Ayres; East by heirs of Tarbox.

Land, 960 square feet; house, 285 square feet; 2 stories, 6 windows; value, \$500.

NATHANIEL ALLEY, owner; Nathaniel Alley, occupier; wooden dwelling; Fronting South on Lynn Street; East on a passage by Jere Bulfinch; Northerly on the Sea.

Land, 760 square feet; house, 560 square feet; 3 stories, 25 windows; value, \$1,500.

JOSEPH AUSTIN, owner; Joseph Rust & John Cade, occupiers; wooden dwelling; Bounded on Charter Street and Foster, adjoining the house and land of — Perkins.

Land, 1,600 square feet; house, 448 square feet; 2 stories, 10 windows; value, \$1,000.

JOSEPH ALMSLY and THOMAS FREEMAN, owners; Joseph Almsly and Thomas Freeman, Negro, occupiers; brick dwelling; Fronting on a passage way; East on Richardson; Northerly & Westerly on J. Kirkwood; South on Charter Street.

Land, 420 square feet; house, 420 square feet; 2 stories, 10 windows; Value, \$750.

HENRY AMES, JOHN AMES, WILLIAM POOK, & SAMUEL MERCHANT, owners and occupiers; wooden dwelling; Fronting on Charter Street Southerly; West on Jacob Rhoades; East on Willm. Tuck; North, on Nathl. Notage.

Land, 800 square feet; house, 800 square feet; 2 stories, 10 windows; Value, \$1,000.

SILAS ATKINS, owner and occupier; wooden dwelling; Situated South West on Prince Street; East on Enoch Rust, Snow Hill Street, and on Hancock Estate.

Land, 6,140 square feet; house, 1,500 square feet; 2 stories, 25 windows; Value, \$2,500.

SILAS ATKINS, owner; John Shoals, occupier; wooden dwelling. A small building adjoining ye above.

Land, 160 square feet; house, 160 square feet; 2 stories, 3 windows; Value, \$400.

SILAS ATKINS, owner; John W. Quincey, occupier; wooden dwelling; Situated on Prince Street; Northerly on Hancocks land, Cops Hill; Westerly on Jeremiah Hill.

Land, 3,300 square feet; house, 540 square feet; 2 stories, 17 windows; Value, \$1,500.

DIANA ADAMS, owner and occupier; wooden dwelling; Fronting on Prince Street.

Land, 1,768 square feet; house, 1,368; 2 stories, 31 windows; Value, \$2,000.

DIANA ADAMS, owner; Capt. Thomas Norton, occupier; wooden dwelling; situated in Prince Street.

Land, 1,940 square feet; house, 880 square feet; 3 stories, 33 windows; Value, \$3,000.

DIANA ADAMS, owner; Samuel Bangs, occupier; wooden dwelling; Fronting on Prince Street.

Land, 2,830 square feet; house, 720 square feet; 3 stories, 19 windows; Value, \$1,000.

DIANA ADAMS, owner; Jonas Welsh, occupier; wooden dwelling; situated in Prince Street; fronting and adjoining on Stokes Estate Easterly; this Estate Extends from ye North Bridge West to Stokes East.

Land, 2,116 square feet; house, 1,026 square feet; 2 stories, 22 windows; Value, \$2,500.

WILLIAM BENTLEY, owner and occupier; wooden dwelling; Situated Southerly on Sheaf Street; Westerly & Northerly on Jepson; Easterly on Burrill.

Land, 1,920 square feet; house, 684 square feet; 2 stories, 16 windows; Value, \$1,000.

JOHN BISHOP, of Medford, owner; William Hill, occupier; wooden dwelling; Fronting Easterly on Joab Hunt; Northerly on Charter Street; and Westerly on Ozias Goodwin.

Land, 612 square feet; house, 612 square feet; 1 story, 7 windows; Value, \$1,000.

ENOS BLAKE, owner; John Hutchingson, occupier; wooden dwelling; Fronting on Prince Street; East on Nicholson; West on Mrs. Brown; South on a passage to the Mills.

Land, 396 square feet; house, 324 square feet; 2 stories, 4 windows; Value, \$1,000.

JOHN BAIRD, owner and occupier; wooden dwelling; fronting on Snow Hill East; West on Mrs. Chamberlain; North on Silas Atkins; South on Polly Green.

Land, 230 square feet; house, 230 square feet; 3 stories, 7 windows; Value, \$400.

EDWARD BASSETT, owner; Huldah Bassett, occupier; wooden dwelling; Situated Northerly on Lynn Street; Westerly on Thomas Truman; Southerly on E. Parkman & Hutchinson.

Land, 1,200 square feet; house, 1,200 square feet; 2 stories, 14 windows; Value, \$700.

MRS. BROWN, owner ; John Waite, occupier ; wooden dwelling ; fronting on Prince Street Northerly ; Southerly on a passage by ye mills adjoining to Wm. Eustis and Enos Blake.

Land, 2,250 square feet ; house, 890 square feet ; 3 stories, 15 windows ; Value, \$1,000.

SAMUEL BURRILL, owner and occupier ; wooden dwelling ; fronting on Sheaf Street Westerly, on Mary Clough & Saml. Sumner Easterly, on Willm. Bentley Northerly.

Land, 2,739 square feet ; house, 561 square feet ; 3 stories, 16 windows ; Value, \$1,000.

FRANCIS BOOTH, owner and occupier ; wooden dwelling ; Situated in Prince Street, adjoining Jno. Jackson & Saml. Cookson.

Land, 1,520 square feet ; house, 1,520 square feet ; 2 stories, 10 windows ; Value, \$500.

THOMAS BADGER and A. CHAMBERLAIN, owners ; Anna Chamberlain, occupier ; Brick dwelling ; Situated on Prince Street ; on Thomas Badger & Enoch Rust. Easterly.

Land, 1,050 square feet ; house, 900 square feet ; 2 stories, 12 windows ; Value, \$600.

THOMAS BADGER and ANNA CHAMBERLAIN. owners ; Thomas Badger. occupier ; Brick dwelling ; Situated in Prince Street, adjoining Easterly on Chamberlain, and Westerly on Silas Atkins.

Land, 1,050 square feet ; house, 900 square feet ; 2 stories, 12 windows ; Value, \$600.

WILLIAM BROWN, owner ; Joseph Callender, Jun., occupier ; wooden dwelling ; Situated in Prince Street, adjoining Mr. Greene.

Land, 2,970 square feet ; house, 2,970 square feet ; 3 stories, 32 windows ; Value, \$2,800.

JOSHUA BENTLEY, owner and occupier ; wooden dwelling ; Situated in Prince Street, Northerly ; Southerly on the way to the Mills ; Westerly on Mr. Paines Estate ; East on Cap. Hopkins.

Land, 1,054 square feet ; house, 764 square feet ; 2 stories, 12 windows ; Value, \$1,000.

JOSHUA BENTLEY, owner; Capt. Caswell, occupier; wooden dwelling; fronting Easterly on Ebenezer Mumford; Northerly on Lynn Street; Westerly and Southerly on Edmund Hartt.

Land, 2,585 square feet; house, 800 square feet; 2 stories, 14 windows; Value, \$1,000.

WILLIAM BOARDMAN, owner; John Hickey, occupier; wooden dwelling; fronting Southerly on Prince Street; Westerly on John Phillips; Northerly on Capt. Hill.

Land, 300 square feet; house, 300 square feet; 1 story, 3 windows; Value, \$500.

ALEXR. BAKER, owner and occupier; wooden building; fronting North on Hull Street; West on Capt. Farrar; South East on Cartwright; 1 wood house 156 square feet — 1 story.

Land, 3,256 square feet; house, 798 square feet; 2 stories, 9 windows; Value, \$1,000.

G. PETER CONANT, a minor; THOMAS CLARK, Guardian, owner; Simeon Francis, occupier; wooden dwelling; fronting Southerly on Sheaf Street; Easterly on Benja. Eustis; West on Snow Hill; North on Cops Hill.

Land, 5,760 square feet; house, 678 square feet; 2 stories, 14 windows; Value, \$1,500.

MRS. CUNNINGHAM, owner; — Mead, occupier; fronting Easterly on John Sigourney; West on a passage way leading to the North Mills Prince Street.

Land, 1,520 square feet; Brick house, 1,014 square feet; 2 stories, 17 windows; 1 wood house, 180 square feet; 1 story; wood; 1 Stable, 280 square feet; 1 story; wood; Value, \$1,500.

REUBEN CARVER, owner; Francis Enoch [*sic*], occupier; wooden dwelling; fronting Easterly on Edwd. Robbin; South on Wm. Emerson; Northerly on a passage way to Lynn Street.

Land, 391 square feet; house, 224 square feet; 2 stories, 5 windows; Value, \$300.

JOHN CARNES, owner; Micah Orcutt, Joseph Doble, occupiers; wooden dwelling; fronting Southerly on Jno. Jackson; Westerly on Snow hill Street; Northerly on Parker Emerson.

Land, 2,880 square feet; house, 2,880 square feet; 2 stories, 35 windows; Value, \$2,500.

ELIZABETH CAREY, owner ; Cornelius Nye, occupier ; wooden dwelling ; fronting Easterly on Joseph Grammer ; South on Charter Street ; North on land of John Bishop.

Land, 600 square feet ; 450 square feet ; 2 stories, 7 windows ; Value, \$400.

JONATHAN CAREY, owner and occupier ; wooden dwelling ; fronting Southerly on Thomas Dilliway ; Easterly on Hinchmans lane ; North on Jos. Goodridge ; Westerly on Nathl. Notage.

Land, 1,479 square feet ; house, 544 square feet ; 2 stories, 13 windows ; Value, \$600.

EBENR. CLOUGH, owner and occupier ; fronting Southerly on Prince Street ; Westerly on Jona. Cushing ; East on E. Leeman, on land of N. W. Gee.

1 work house for paper Staining, 800 square feet ; 2 stories ; wooden ; Brick dwelling, 3,600 square feet ; 3 stories, 20 windows.

Land, 4,400 square feet ; Value, \$2,500.

JONATHAN CUSHING and SARAH EDES, owners and occupiers ; Brick dwelling ; fronting on Prince Street Southerly, Easterly on Ebenr. Clough ; North Westerly on Eleazer Homer.

Land, 1,050 square feet ; house, 1,050 square feet ; 3 stories, 14 windows ; Value, \$1,000.

MARY CLOUGH, owner ; Mary Clough, Widow Sigourney, occupiers ; Brick dwelling ; fronting Southerly on ; Westerly on Margaretts lane ; North on Sheaf St. ; Easterly on Robt. Newman.

Land, 2,070 square feet ; house, 828 square feet ; 2 stories, 22 windows ; Value, \$1,500.

MARY CLOUGH, owner ; Luther Fuller, Rhoda Giles, occupiers ; Brick dwelling ; fronting Sheaf Street Southerly, North west on Saml. Burrill ; South East on Benja. Jepson.

Land, 378 square feet ; house, 378 square feet ; 2 stories, 11 windows ; Value, \$1,000.

CALEB CHAMPNEY, owner ; wooden dwelling ; fronting North-erly on Prince Street ; Westerly on Joseph Roby ; South on the Mill Pond ; East on Mrs. Cunningham.

Land, 1,293 square feet ; house, 357 square feet ; 3 stories, 18 windows ; Value, \$1,500.

WILLM. DILLIWAY, owner and occupier; wooden dwelling; fronting Northerly on Lynn Street; Westerly on Thomas Dilliway; Easterly on Joab Hunt.

Land, 760 square feet; house, 510 square feet; 3 stories, 12 windows; Value, \$900.

THOS. DILLIWAY, owner; Elisha Bass, — Watts, Francis Brown, occupiers; wooden dwelling; fronting Northerly on Lynn Street; Southerly on Howard; Easterly on Willm. Dilliway; Westerly on Hitchborn.

Land, 1,638 square feet; house, 510 square feet; 3 stories, 12 windows; Value, \$1,200.

JOSHUA DAVIS, owner and occupier; fronting Easterly on Thomas Holland; Northerly on David Townsend; West on Charter Street.

1 wooden dwelling, 240 square feet; 2 stories. 8 windows; Candle works adjoining ye house, 548 square feet; 1 storey, wood.

Land, 1,625 square feet; Value, \$500.

PARKER EMERSON, Jr., owner and occupier; wooden dwelling; fronting northerly on a passage way from Snow hill to Margarets lane; West on Snow hill St.; South on John Carnes.

Land, 1,560 square feet; house, 480 square feet; 3 stories, 18 windows; Value, \$1,000.

WILLIAM EMERSON, owner and occupier; wooden dwelling; fronting Easterly on land of Edwd. Robins; North on a passage way leading to Lynn Street; West on Carver & Hodge.

Land, 702 square feet; house, 448 square feet; 3 stories, 15 windows; Value, \$600.

JOSEPH EUSTIS, owner and occupier; wooden dwelling; fronting Easterly on Benjamin Jepson; Southerly on Sheaf Street; Westerly on P. G. Conant; North on Hull Street.

Land, 2,200 square feet; house, 540 square feet; 2 stories, 10 windows; Value, \$1,500.

LARABEE EDES, owner and occupier; wooden dwelling; fronting Southerly on Prince Street; Westerly on Snow Hill Street; Northerly on John Carnes; East on Abel Sherman.

Land, 815 square feet; house, 525 square feet; 2 stories, 13 windows; Value, \$1,000.

WILLIAM EUSTIS, owner and occupier ; wooden dwelling ; Situated on a passage way from Prince Street to the Mill pond.

Land, 600 square feet ; house, 600 square feet ; 3 stories, 13 windows ; Value, \$900.

BOOK 2.

WILLIAM EUSTIS & MARY CUNNINGHAM, owners ; Samuel Peirce, Mary Kelley, occupiers ; wooden dwelling ; fronting on Prince Street, adjoining Mr. Champney Westerly ; Easterly on a passage way to the Mill pond.

Land, 640 square feet ; house, 640 square feet ; 2 stories, 27 windows ; Value, \$900.

EDWD EDES, owner ; John Bray, occupier ; Brick dwelling ; fronting West on John Pettell ; North on Margeretts lane ; South on Salem St.

Land, 3,720 square feet ; house, 600 square feet ; 2 stories ; Value, \$2,500.

JOHN FARRY, owner ; John Farry, John Thompson, occupiers ; wooden dwelling ; fronting on Hull Street Northerly ; South on Mr. Burrill ; East on A. Baker ; West on B. Jepson.

Land, 1,008 square feet ; house, 640 square feet ; 1 story, 4 windows ; Value, \$500.

MARY FORBES, owner ; John Tucker, Eliza Cartwright, occupiers ; wooden dwelling ; fronting West on Burying Ground, Cops Hill ; North on Charter Street ; East on Ozias Goodwin ; South on land of Revd. Dr. Howard.

Land, 1,440 square feet ; house, 480 square feet ; 2 stories, 9 windows ; Value, \$1,000.

OZIAS GOODWIN, owner and occupier ; wooden dwelling ; fronting Easterly on John Bishop ; Northerly on Charter Street ; West on Mary Fobes ; South on Land of Dr. Howard.

Land, 4,366 square feet ; house, 1,412 square feet ; 2 stories, 16 windows ; Value, \$2,000.

OZIAS GOODWIN, owner ; unoccupied wooden dwelling ; fronting Southerly on Charter Street ; West on Richd. Morgan ; East on a passage way leading to Lynn St.

Land, 1,000 square feet ; house, 852 square feet ; 3 stories, 18 windows ; Value, \$1,500.

OZIAS GOODWIN, owner; Widow McIntire, occupier; wooden dwelling; fronting Easterly on a passage way from Charter to Lynn Street; North on land of Greenwood, Snelling, & Holmes.

Land, 1,680; house, 216 square feet; 2 stories, 5 windows; 1 barn on ye Same, wood; 520 square feet; Value, \$1,500.

BENJA. GOODWIN, owner; Benjamin Goodwin, Martin Haulback, occupiers; wooden dwelling; fronting Easterly on Smith, Highler, and Harris; South on Charter Street; North on Charles River. One bake house adjoining, 600 square feet; 1 story wood; Value, \$600.

Land, 7,749 square feet; house, 1,134 square feet; 2 stories, 22 windows; Value, \$1,500.

FRANCIS GREEN, owner and occupier; wooden dwelling; fronting Easterly on Mr. Warner & Dr. Stillman; South on Sheaf Street; N.W. on Capt. Hammond.

Land, 5,806 square feet; house, 525 square feet; 2 stories, 20 windows; Value, \$1,500.

MARY GREEN, owner and occupier; wooden dwelling; fronting on Prince Street; S.W. N.W. on Mr. Chamberlain; S.E. on Millers.

Land, 476 square feet; house, 392 square feet; 2 stories, 7 windows; Value, \$600.

RICHARD GREEN, owner; Jno. Farnham, occupier; wooden dwelling; fronting on Prince Street Northerly; S.E. on Joseph Callender; N.W. on Mrs. Thompson.

Land, 1,680 square feet; house, 1,680 square feet; 3 stories, 10 windows; Value, \$1,500.

BENJA. GOLDTHWAIT, owner; Benja. Goldthwait, John Edes, occupiers; fronting South on Saml. Ruggles; N.W. on Margeretts lane; East on Mrs. Hust and Mathew Pedley.

Land, 962 square feet; house, 662 square feet; 2 stories, 16 windows. 1 shop, 300 square feet; 2 stories of wood; Value, \$1,200.

JOSEPH GRAMER, owner and occupier; wooden dwelling; Situated on Charter Street Southerly; Westerly on Kirkwood; Easterly on Ambrose.

Land, 1,360 square feet; house, 416 square feet; 2 stories, 8 windows; Value, \$750.

JOSEPH GRAMAR, owner; Harry Murphey, occupier; wooden dwelling; Situated on Charter Street adjoining Bishop & Gramar.

Land, 392 square feet; house, 392 square feet; 2 stories, 6 windows; Value, \$500.

JEREMIAH HILL, owner and occupier. Brick dwelling; situated on Prince Street adjoining Capt. Silas Atkins Southerly; North on Sarah Appleton; Easterly on Nehemiah Lane.

Land, 2,100 square feet; house, 600 square feet; 2 stories, 14 windows; Value, \$1,000.

HENRY HILL, owner; Eleazer Homes, occupier; Brick dwelling; fronting on Prince Street South; North Westerly on Ripley; N.E. on Cops Hill; S. East on Jona. Cushing.

Land, 5,200 square feet; house, 2,000 square feet; 3 stories, 26 windows; Value, \$2,500.

JOAB HUNT, owner and occupier; fronting Easterly on Hinchmans Lane; North on Lynn Street; West on Willm. Dilliway; South on Capt. Nash.

Land, 1,718 square feet; wooden dwelling, 527 square feet; 2 stories, 16 windows; Work shop wood; 434 square feet; 2 stories; Value, \$1,500.

GARDNER HAMON, owner and occupier; wooden dwelling; situated South Westerly on Sheaf Street; N.W. on Elias Thomas; East on Fran. Green; N.E. on Hull Street.

Land, 640 square feet; house, 450 square feet; 2 stories, 8 windows; Value, \$600.

JOAB HUNT, NATHAN PRATT, owners and occupiers; wooden dwelling; fronting Easterly on Revd. Dr. Walter; N.E. on Charter Street; S.W. on Dr. Clarkes Estate; N.W. on Thos. Goodwell.

Land, 3,000 square feet; house, 1,624 square feet; 2 stories, 9 windows; Value, \$1,500.

JOSEPH HUSSEY, owner; Jno. Sullivan, Mrs. Minzie, occupiers; wooden dwelling; fronting South on Prince Street; West on the Estate of Jno Jackson; N.E. on the Estate of John Thayer; occupied by School master Tilestone.

Land, 2,075 square feet; house, 711 square feet; 3 stories, 23 windows; Value, \$1,500.

JOSEPH HUSSEY, owner and occupier; wooden dwelling; one Building near ye North Mills adjoining Whitman & Treat.

Land, 990 square feet; 1 story; Value, \$500.

MERCY HODGES, owner and occupier ; wooden dwelling ; situated Southerly on Robt. Lash ; North on Wm. Young ; S.E. on E. Marsh ; S.W. on Isaac Wild.

Land, 480 square feet ; house, 480 square feet ; 2 stories, 11 windows ; Value, \$300.

THOMAS HEATH, owner ; Thos. B. Pratt, occupier ; wooden dwelling ; situated on Charter Street adjoining Nathl. Heath, opposite Cops Hills burying Ground.

Land, 1,134 square feet ; house, 196 square feet ; 2 stories, 4 windows ; Value, \$600.

NATHL. HEATH, owner and occupier ; wooden dwelling ; fronting Southerly on Charter Street ; N.E. on Dr. David Townsend ; N.W. on Mrs. Holland ; S.E. on T. Heath.

Land, 1,028 square feet ; house, 406 square feet ; 2 stories, 9 windows ; Value, \$500.

MEHITT. HILLMAN, WM. & GEORGE, her sons, owners ; Mehitable Hillman, occupier ; fronting on Prince Street South ; Northerly on Cops Hill ; West on Capt. Wallace ; East on a passage way.

Land, 2,118 square feet ; wooden dwelling, 484 square feet ; 2 stories, 15 windows. One Barn, wood, 168 square feet ; 1 story ; Value, \$1,000.

ABIGAIL HURST, owner ; Benja. Hooper, occupier ; wooden dwelling ; situated on Prince Street ; South West, and East on Samuel Ruggles & Mr. Shillerbar.

Land, 2,700 square feet ; house, 550 square feet ; 3 stories, 14 windows ; Value, \$1,200.

THOMAS HOPKINS, owner and occupier ; Brick dwelling ; situated North on Prince Street ; East on a passage way ; Southerly on land of Robt. Treat, Esqr. ; West on ye land Wm. Pons.

Land, 490 square feet ; house, 190 square feet ; 3 stories, 8 windows ; Value, \$1,200.

REVD. S. HOWARD, D.D., owner ; Prince Chew, occupier ; wooden dwelling ; situated on Hull Street, adjoining land of Revd. Dr. Walters.

Land, 1,500 square feet ; house, 500 square feet ; 1 story, 5 windows ; Value, \$400.

MARY HALL & heirs, owners; Moses Hall, occupier; situated Prince Street, adjoining Jno. Sigourney, Mr. Townsend & Mill Pond; 1. Distill & 1 pump house; 1,800 square feet and 300 square feet; wooden dwelling; 960 square feet; 3 stories, 31 windows.

Land 3,060 square feet; Value, \$2,000.

JOHN JACKSON, owner and occupier; wooden dwelling; situated S.W. on prince Street; N.W. on Mr. Booth; S.E. on Mr. Osborn; one barn, wood, 300 square feet; 1 story.

Land, 7,389 square feet; house, 1,881 square feet; 3 stories, 25 windows; Value, \$2,000.

BENJA. JEPSON, owner and occupier; wooden building; situated Southerly on Sheaf Street; Westerly on Mr. Eustis; Northerly on Hull Street; East on Bently & Terry.

Land, 10,800 square feet; house, 1,007 square feet; 3 stories, 29 windows; Value, \$2,500.

Jepson [sic] JEPSON, MARGARET JEPSON, owners; Margaret Jepson and Gershom Flagg, occupiers; wooden dwelling; fronting Southerly on Sheaf Street; West on Clough & Sumner; North on Baker & Cartwright; Easterly on Thomas.

Land, 2,310 square feet; house, 532 square feet; 2 stories, 17 windows; Value, \$1,000.

JAMES KIRKWOOD, owner and occupier; situated on Charter Street, Southerly; North on Mr. Hambry; West on Grammar; East on Fitch; one shop adjoining for soap works; wood; 2 stories; wooden dwelling, 1,512 square feet; 2 stories, 6 windows; Land, 1,512 square feet; Value, \$700.

One building on Lynn Street, adjoining Thomas Harris & Smith & Highler; wood, 616 square feet; 1 story.

Land, 616 square feet; Value, \$300.

EBENR. LEMAN, owner and occupier; wooden dwelling; fronting Southerly on Prince Street; East on John Phillips; West on Ebr. Clough.

Land, 2,400 square feet; house, 500 square feet; 2 stories, 10 windows; Value, \$600.

ANDREW LEACH, owner and occupier; Brick dwelling; fronting S.W. on Lynn Street; North on Eleazer Homes; S.E. on W. Young; house, 1,020 square feet; 3 stories, 39 windows; one Stable, wood, 480 square feet; 2 stories.

Land, 47 perches, 86 square feet; Value, \$3,000.

THOMAS LEWIS, owner and occupier; wooden dwelling, fronting S.E. on Hinchmans lane; N.E. on Mr. Nash; West on Dilliway; S.W. on

Land, 806 square feet; house, 544 square feet; 2 stories, 15 windows; Value, \$600.

SAMUEL LORD, owner; Samuel Lord, Enos Blake, occupiers; wooden dwelling; fronting Southerly on Prince Street; Easterly on Salem Street; West on land of Mr. Shillibar and Duggan; Northerly on Mr. Spear.

Land, 6,185 square feet; house, 2,280 square feet; 2 stories, 29 windows; Value, \$2,600.

JAMES MAXWELL, owner and occupier; wooden dwelling; fronting Northerly on Sheaf Street; West on Snowhill street; Southerly on a passage way from Snowhill street to Margaretts lane; Easterly on Jonas Welsh.

Land, 6,942 square feet; house 880 square feet; 3 stories, 31 windows; Value, \$2,000.

NEHEMIAH McCUMBER, owner; Nehemiah McCumber, Jona. Bouve, occupiers; wooden dwelling; fronting Northerly on Prince Street; East & South on Diana Adams; West on E. Rust; one shop, fronting y^e street; wood; 336 square feet; 1 story, 4 windows; one shed, wood, 160 square feet; house, 450 square feet; 2 stories, 17 windows.

Land, 3,046 square feet; Value, \$1,000.

ELIJAH NICKERSON, owner and occupier; wooden dwelling; fronting Easterly on a passage way, leading to ye N. Mills; Northerly on Prince Street; Southerly on the Mill Pond.

Land, 2,200 square feet; house, 595 square feet; 3 stories, 5 windows; Value, \$2,500.

JOSHUA NASH, owner and occupier; wooden dwelling; fronting East on Hinchmans lane; North on Joab Hunts; Southerly on land formerly Walkers; Westerly on land formerly Ruddocks.

Land, 1,938 square feet; house, 525 square feet; 2 stories, 11 windows; Value, \$1,000.

ROBT. NEWMAN, owner and occupier; wooden dwelling; bounded on Salem Street and Sheaf.

Land, 3,360 square feet; house, ———; 3 stories, 19 windows; Value, \$2,500.

NATHL. NOTAGE, owner and occupier; wooden dwelling; fronting S.E. on Carey; S.W. on Thomas Dilliway; N.E. on Howd.; Westerly on an Alley.

Land, 7 Perches, 96 square feet; house, 629 square feet; 3 stories, 21 windows; Value, \$700.

JOHN PHILLIPS, owner and occupier; wooden dwelling; fronting S.W. on Prince Street; S.E. on William Bordman; North East on Ebenr. Lemen.

Land, 4,472 square feet; house, 1,040 square feet; 2 stories, 15 windows; Value, \$1,000.

JOHN PAGE, owner and occupier; wooden dwelling; fronting North Easterly on Fish Street.

Land, 7,000 square feet; house, 608 square feet; 2 stories, 14 windows; Value, \$1,200.

JOHN PAGE, owner; Thomas Vernon, occupier; wooden dwelling; fronting North Easterly on Fish Street; House, 880 square feet; 2 stories, 18 windows; Value, \$1,200.

[Land combined with the preceding.]

JOHN PAGE, JOHN VINCENT, owners; Nymphs Negroes, &c. occupiers; wooden dwelling; fronting Southerly on Whitebread alley.

Land, 800 square feet; house, 720 square feet; 3 stories, 18 windows; Value, \$1,500.

JAMES PERKINS, owner and occupier; wooden dwelling; fronting Southerly on Charter Street; Easterly on Jacob Rhoades; Northerly on land of John Ruddock; West on Joseph Austin.

Land, 5,920 square feet; house, 480 square feet; 2 stories, 6 windows; Value, \$1,050.

MATHEW PEDLEY, owner; James Johnson, occupier; wooden dwelling; fronting Southerly on Benja. Goldthwait; Westerly on Margaretts lane; Northerly on Spears land; including a small bake house.

Land, 1,396 square feet; house, 486 square feet; 2 stories, 7 windows; Value, \$500.

JOHN PETERS, owner and occupier; wooden dwelling; fronting Northerly on Prince Street; Southerly & Westerly on Thomas Hopkins; Easterly on Whitman.

Land, 202 square feet; house, 202 square feet; 1 story, 7 windows; value, \$200.

ISABELLA RICHARDSON, owner; Mrs. Richardson & Mr. Banister, occupiers; wooden dwelling; Fronting Southerly on Hull Street; Easterly on Salem Street; North on Josiah Snelling, W. on P. Adams; one outhouse, wood; 300 square feet; 1 story.

Land, 3,600 square feet; house, 2,600 square feet; 2 stories, 20 windows; Value, \$1,000.

RICHD. RICHARDSON, owner and occupier; wooden dwelling; Fronting S.W. on Charter Street; East on Edwd. Whiteman; Westerly on Capt. Carver.

Land, 2,240 square feet; house, 392 square feet; 2 stories, 25 windows; Value, \$1,000.

SAMUEL RUGGLES, owner and occupier; wooden dwelling; fronting on Prince Street South Westerly; Northerly adjoining Benja. Goldthwait.

Land, 988 square feet; house, 988 square feet; 2 stories, 10 windows; Value, \$800.

CATHERINE ROBINSON, owner; Edwd. B. Walker, occupier; wooden dwelling; Fronting East on Revd. Dr. Stillman; South on Francis Green; North on Hull Street.

Land, 1,538 square feet; house, 780 square feet; 2 stories, 16 windows; Value, \$1,000.

JOSEPH ROBY, Junr., owner; Henry Roby, occupier; wooden dwelling; Situated on Prince Street Northerly; West on Mr. Appleton; South West on the Mill pond; S.E. on Mr. Champney.

Land, 1,320 square feet; house, 612 square feet; 2 stories, 12 windows; Value, \$1,500.

PETER RIPLEY, owner and occupier; wooden dwelling; Fronting S.W. on Prince Street; S.E. on Eleazer Homer; N.E. on E. Homer; N.W. on Charles River Bridge; one wood house adjoining.

Land, 2,732 square feet; house, 598 square feet; 2 stories, 11 windows; Value, \$600.

MERCY ROBERTS, owner; James Dunbar, Thomas Symmonds, occupiers; wooden dwelling; Situated in Hull Street; East West & North on land of Revd. Dr. Walter.

Land, 2,268 square feet; house, 576 square feet; 2 stories, 9 windows; Value, \$600.

ENOCH RUST, owner and occupier ; wooden dwelling ; Fronting Easterly on Joseph Roby ; Southerly on Prince Street ; N.W. on Silas Atkins ; N.E. on do.

Land, 2,409 square feet ; house, 560 square feet ; 2 stories, 15 windows ; value, \$1,500.

JOSIAH SNELLING, owner and occupier ; wooden dwelling ; Situated on Salem Street Easterly, fronting on Isabella Richardson Southerly, N.W. on Mrs. Roberts, & Jno. Snelling ; & N.E. on Revd. Dr. Walter ; one Bake house, wood, 735 square feet ; 2 stories ; one wood house, wood, 560 square feet.

Land, 4,494 square feet ; house, 924 square feet ; 3 stories, 27 windows ; Value, \$2,000.

JOSIAH SNELLING, owner ; Obadiah Rich, occupier ; wooden dwelling ; situated S.E. on Unity Street ; N.E. on John Hills ; S.W. on Lambert & Christ Church ; N.W. on Church lane ; one wood house ; wood, 372 square feet ; 1 story.

Land, 3,300 square feet ; house, 465 square feet ; 2 stories, 13 windows ; Value, \$1,000.

JOHN SNELLING, owner and occupier ; wooden dwelling ; situated on Salem Street, opposite Christ's Church, Westerly and in the rear of Josiah Snelling.

Land, 1,000 square feet ; house, 285 square feet ; 3 stories, 5 windows ; Value, \$500.

D. SHILLABAR, owner ; George Price, Phillip Carril, occupiers ; wooden dwelling ; situated on Prince Street ; South adjoining Mrs. Hurst, Davis, & Speare.

Land, 700 square feet ; house, 400 square feet ; 2 stories, 8 windows ; Value, \$1,000.

JONA. & BEN. SPEAR, owners and occupiers ; wooden dwelling ; situated on Salem Street Easterly, South on Saml Lord ; North on Mr. Inches ; West on Mrs. Hurst ; 1 stable ; 1 shed ; Wood, 1,575 square feet.

Land, 6,375 square feet ; house, 600 square feet ; 2 stories, 18 windows ; Value, \$2,500.

BOOK 3.

REVD. SAML. STILLMAN, D.D., owner ; Saml. Stillman, D.D., Holden, occupiers ; wooden dwelling ; Fronting Easterly on Salem Street ; Westerly on land belonging to Mrs. Robinson & Francis Green ; Southerly on Sheaf Street ; Northerly on Hull Street ; 1 old barn.

Land, 10,167 square feet ; house 1,522 square feet ; 2 stories, 37 windows ; Value.

SUSAN SOHIER, owner ; Joshua Pico, occupier ; Brick dwelling ; situated Easterly on Salem Street ; Southerly on Spear ; Northerly on Edes ; Westerly on Goldthwait.

Land, 4,284 square feet ; house, 700 square feet ; 2 stories, 12 windows ; Value, \$1,500.

DAVID STANWOOD, owner and occupier ; wooden dwelling situated Easterly on a passage way to Lynn Street ; North on land of Zach Stowell ; South on Henry Thorp & Wm. Emerson ; East on Edwd. Robbins.

Land, 1,374 square feet ; house, 528 square feet ; 2 stories, 12 windows ; Value, \$700.

ZA'ES [*Zaccheus*] STOWELL, owner ; Samuel Townshend, occupier ; wooden dwelling ; Situated Northerly on Thos. Truman ; Westerly on land of Elias Parkman ; Easterly on heirs Capt. Hutchinson ; Southerly on Stanwood.

Land, 399 square feet ; house, 80 square feet ; 2 stories, 6 windows ; Value, \$400.

JOHN R. SIGOURNEY, owner and occupier ; wooden dwelling ; Fronting South East on Widow Hall ; S.W. in rear of Mrs. Hall ; N.W. on Mrs. Cunningham ; N.E. on Prince Street ; 1 shop, fronting sd Street, adjoining sd house ; wood, 180 square feet ; 1 story.

Land, 1,756 square feet ; house, 728 square feet ; 3 stories, 22 windows ; Value, \$1,000.

JOSEPH SMITH, JOHN TAYLOR, owners ; Benja. Smith Junr., Caleb Loring Junr., occupiers ; wooden dwelling ; Fronting East on Land of Joseph Roberts ; North on Sheaf Street ; West on James Maxwell ; South on a passage way from Snow hill to Margaretts lane.

Land, 5,022 square feet ; house, 968 square feet ; 3 stories, 35 windows ; Value, \$3,000.

SAMUEL SUMNER, owner and occupier; Situated on Sheaf Street; fronting West on B. Jepson; Southerly on Mary Clough.

Land, 240 square feet; house, 132 square feet; 2 stories, 7 windows; Brick dwelling; Value, \$800.

ABEL SHEERMAN, owner and occupier; wooden dwelling; Fronting S.E. on land of Saml. Cookson; Northwest on Larabee Edes; South Westerly on Prince Street.

Land, 2,520 square feet; house, 880 square feet; 3 stories, 20 windows; Value, \$1,500.

THOMAS TRUEMAN, owner; Anna Wallis, and — McCarthy, occupiers; wooden dwelling; Situated on Salutation Alley Northerly; Southerly on ye Methodist Meeting house; East on Elias Nye.

Land, 306 square feet; house, 236 square feet; 3 stories, 9 windows; Value, \$800.

THOMAS TRUEMAN, owner; Thomas Trueman, Sally Whiting, occupiers; wooden dwelling; Situated Northerly on Lynn Street; East on Edw. Bassett; S. on —; N.W. on a passage way to Stowells land.

Land, 722 square feet; house, 722 square feet; 3 stories, 14 windows; Value, \$1,000.

REVD. [FRANCIS ANTHONY] MATIGNON, (— Thayer, Attorney), owner; John Tileston, occupier; wooden dwelling; Fronting Easterly on Margaretts lane; Southerly on Prince Street adjoining Mr. Joseph Hussey

Land, 2,344 square feet; house, 1,044 square feet; 3 stories, 26 windows; Value, \$2,500.

WILLIAM TUCK, owner and occupier; wooden dwelling; Situated Southerly on Charter Street; S.E. on Goodridge; N.E. on Thomas Dilliway; N.W. on heirs Mr. Ames.

Land, 1,612 square feet; house, 725 square feet; 3 stories, 20 windows; wood house, wood, 200 square feet; 1 story; Value, \$2,000.

ELIAS THOMAS, owner and occupier; wooden dwelling; Fronting Southerly on Sheaf Street; Northerly on Mrs. Gallop; East on Capt. Hammond; West on B. Jepson.

Land, 1,386 square feet; house, 448; 2 stories, 14 windows; Value, \$1,000.

MARY ANN TOWNSHEND, owner; Jacob Hall, occupier; wooden dwelling; Fronting North on Prince Street; North Westerly on Mrs. Halls Estate.

Land, 1,680 square feet; house, 480 square feet; 2 stories, 10 windows; Value, \$1,000.

JOSEPH TUTTLE, owner and occupier; wooden dwelling; Situated South on Prince Street; North on Paine; East on Hillman & Appleton.

Land, 1,000 square feet; house, 360 square feet; 2 stories, 7 windows; Value, \$700.

WILLIAM TILTON, owner; — Miller, occupier; wooden dwelling; Northerly on Rumford; Easterly on Henry Thorp; West by Mr. Smith; Southerly by Page.

Land, 682 square feet; house, 682 square feet; 2 stories, 5 windows; Value, \$500.

THOMAS WALLIS, owner and occupier; wooden dwelling; Front on Prince Street.

Land, 2,523 square feet; house, 760 square feet; 3 stories, 20 windows; Value, \$600.

PHILLIP WENTWORTH, owner; Thos. Dilliway, Thos. Dilliway, Junr., Henry Dilliway, — Gardiner, Peter Doble, occupiers; wooden dwelling; Fronting Northerly on Carey; Southerly on Goodridge; Westerly on Nath. Notage; Easterly on Henchmans lane.

Land, 2,040 square feet; house, 928 square feet; 3 stories, 26 windows; Value, \$1,500.

DANIEL WARNER, owner and occupier; wooden dwelling; situated Southerly on Sheaf Street; East on Francis Green, Revd. Dr. Stillman & Saml. Stillman.

Land, 2,420 square feet; house, 541 square feet; 2 stories, 12 windows; Value, \$1,000.

DANIEL WARNER, owner; I. Frazier, occupier; wooden dwelling; situated near the North Mills South, on Thos. Hopkins North, on Joshua Bently Westerly.

Land, 817 square feet; house, 817 square feet; 3 stories, 18 windows; Value, \$900.

REVD. WM. WALTER, owner and occupier; Brick dwelling; Fronting Easterly and situated on Salem Street; North-erly on Charter Street; West on ; South on .

2 stories, 38 windows; Value, \$3,000.

REVD. WM. WALTER, owner ; David Elliot, occupier ; wooden dwelling ; Situated on Hull Street ; Northerly, adjoining Mrs. Roberts.

Land, 2,562 square feet ; house, ; 2 stories,
8 windows ; Value, \$500.

REVD. WM. WALTER, owner ; John Wooleston, occupier ; wooden dwelling ; Situated on Hull Street.

Land, 1,368 square feet ; house, ; 2 stories,
7 windows ; Value, \$400.

THOMAS WHITMAN, owner ; Thomas Whitman, Gamaliel Small, occupiers ; Brick and wooden dwelling ; Fronting Easterly on Mrs. Appleton ; North on Prince Street ; S.W. on Jonas Welsh ; N.W. on Thos. Hopkins & Jno. Peters.

Land, 1,540 square feet ; house, 578 square feet ; 2 stories,
16 windows ; Value, \$1,800.

WILLIAM YOUNG, owner and occupier ; wooden dwelling ; Fronting S.W. on Lynn Street ; N.W. on Andrew Leach ; N.E. on the sea ; S.E. on Edwd. H. Robbins.

Land, 2,520 square feet ; house, 680 square feet ; 2 stories,
16 windows ; Value, \$1,500.

JOSEPH YOUNG, owner and occupier ; wooden dwelling ; Fronting Easterly ; Southerly on Hull street ; Westerly on Land of Dr. Walter, Cops Hill.

Land, 450 square feet ; house, 450 square feet ; 2 stories, 10
windows ; Value, \$500.

BOOK 4.

GILES ALEXANDER, owner ; John Butler, occupier ; Brick dwelling ; Fronting Easterly on Ship Street ; North on Mrs. Mears ; S.W. on a passage way.

Land, 596 square feet ; house, 196 square feet ; 3 stories,
8 windows ; Value, \$700.

ELIZA ADAMS, owner and occupier ; wooden dwelling ; Easterly on Ship Street ; South on Jotham Horton ; Northerly on Danl. Ingolson ; West on Wm. Lait.

Land, 800 square feet ; house, 800 square feet ; 3 stories,
12 windows ; Value, \$900.

ROBT. ALCOCK, owner and occupier ; wooden dwelling ; Fronting North on Salutation Alley ; Easterly on Bethiah Hopkins ; West on Alexr. Davidson.

Land, 480 square feet ; house, 480 square feet ; 3 stories, 9 windows ; Value, \$1,000.

OLIVER APPLETON, owner ; Oliver Appleton, Solomon Gorham, occupiers ; wooden dwelling ; Fronting Southerly on North Street ; Easterly on Robt. Farnham ; Westerly on Alexander Hill.

Land, 608 square feet ; house, 608 square feet ; 3 stories, 20 windows ; Value, \$1,500.

DIANA ADAMS, owner ; John Greighton [Creighton], occupier ; Brick dwelling ; Fronting Easterly on North Street ; Southerly on Wm. Hodge ; Northerly on Thomas Luckis.

Land, 3,226 square feet ; house, 858 square feet ; 3 stories, 19 windows ; Value, \$1,200.

RALPH BEATLEY, owner ; Ralph Beatley, Joseph Ingraham, Edwd. Lambert, occupiers ; Brick dwelling ; Fronting Easterly on Ship Street ; Southerly on a passage way ; Westerly on Joseph Ingraham ; Northerly on — Clarke.

Land, 2,622 square feet ; house, 1,250 square feet ; 2 stories, 16 windows ; Value, \$1,600.

SARAH BADGER, owner and occupier ; wooden dwelling ; Fronting on Ship Street Easterly, Southerly on Whitebread Alley on Mary Wakefield.

Land, 750 square feet ; house, 750 square feet ; 2 stories, 6 windows ; Value, \$700.

CATHERINE BUTLER, owner and occupier ; wooden dwelling ; Fronting Southerly on Salutation Alley ; Westerly on Wm. Latherby ; Northerly on Wm. Shute ; East on John Langdon.

Land, 1,200 square feet ; house, 450 square feet ; 2 stories, 8 windows ; Value, \$800.

DELIA BROWN, owner and occupier ; Wooden dwelling ; fronting Southerly on Hills Alley ; Westerly on Gamaliel Larabee ; Northerly on Wm. Thompson ; Easterly on Thomas Cartwrights Estate.

Land, 1,140 square feet ; house, 450 square feet ; 2 stories, 11 windows ; Value, \$500.

JEREMIAH BULFINCH, owner; Sarah Bulfinch, — Watts, occupiers; wooden dwelling; Fronting Southerly on Lynn Street; Northerly on a passage way to the sea; Easterly on Samuel Harris.

Land, 3,424 square feet; house, 910 square feet; 3 stories, 30 windows; Value, \$2,000.

JOHN BABIDGE, owner and occupier; wooden dwelling; Fronting Easterly on Thomas Leachs Wharf; Northerly down sd Wharf; Westerly on Ship Street.

Land, 142 square feet; house, 92 square feet; 3 stories, 9 windows; Value, \$750.

FRANCIS BUTLER, owner and occupier; wooden dwelling; Fronting Easterly on North Street; Northerly on Daniel Merry; West, on Caleb Hopkins; S.E. on Neat & Goodridge.

Land, 2,600 square feet; house, 676 square feet; 3 stories, 27 windows; Value, \$2,000.

SAMUEL BURRILL, owner; Uriah Tuffts, Danl. Ballard, occupier; Fronting on Ship Street S.W.; N.W. on Joseph Nowell; S.E. on Jeffry and Russell Wharf.

Land, 836 square feet; house, 540 square feet; 3 stories, 13 windows; Value, \$1,500.

CALEB BEAL, owner and occupier; wooden dwelling; Fronting West on North Street; South on Thomas Stoddard; North on Salutation Alley; East on Nathl. Greenwood.

Land, 2,500 square feet; house, 666 square feet; 2 stories, 20 windows; Value, \$1,500.

RUFUS BAXTER, owner; Rufus Baxter, Daniel Mayo, occupiers; wooden dwelling; Fronting Southerly on Love Lane; S. E. on Larkin; N.E. on Jones; N.W. on Charles Leach.

Land, 1,600 square feet; house, 702 square feet; 2 stories, 16 windows; Value, \$750.

DANL. BACHTOLD, owner and occupier; wooden dwelling; Fronting Southerly on Love Lane; Westerly on land of John Manley; North on Robinsons alley; Easterly on land of John Owen.

Land, 2,250 square feet; house, 750 square feet; 2 stories, 13 windows; Value, \$1,200.

JOSIAH BACHELOR, owner ; John Lewis, James Rogers, Tilestone Clarke, occupiers ; wooden dwelling ; Fronting Westerly on North Street ; South on Salutation Alley ; East on land of Wm. Shute ; North on heirs of Saml. Greenwood.

Land, 1,935 square feet ; house, 940 square feet ; 3 stories, 23 windows ; Value, \$1,500.

JER. S. BOIES, owner ; George Gabrell, occupier ; Brick dwelling ; Fronting East on North Street ; Northerly on Diana Adams ; Southerly on William Hoodge.

Land, 800 square feet ; house, 800 square feet ; 3 stories, 17 windows ; Value, \$900.

WM. BURROUGHS, owner ; Wm. Burrows, Saml. Masters, occupiers ; wooden dwelling ; Fronting on Charter Street ; N.E. S.E. on Elijah Swift ; S.W. on William Thompson ; N.W. on Barnabas Wilson.

Land, 3,776 square feet ; house, 672 square feet ; 3 stories, 20 windows ; Value, \$2,000.

SAMUEL BARBER, owner and occupier ; wooden dwelling ; Fronting North on Battery Alley ; Easterly on Paul Baxter ; South on Jacob Rhoades ; West on John Duggan.

Land, 440 square feet ; house, 284 square feet ; 3 stories, 18 windows ; Value, \$900.

JOSEPH BURBECK, owner ; Benjamin Burras, occupier ; wooden dwelling ; Fronting North on Lynn Street ; West on Mrs. Horn ; South on Joseph Hamlet.

Land, 255 square feet ; house, 255 square feet ; 2 stories, 8 windows ; Value, \$600.

JOSEPH BURBECK, owner and occupier ; wooden dwelling ; Fronting N.W. on Lynn Street ; Southerly on Francis Butler.

Land, 320 square feet ; house, 320 square feet ; 2 stories, 9 windows ; Value, \$500.

JONA. BELCHER, owner ; None occupier ; Brick dwelling ; Fronting West on North Street ; North on John Trueman ; Southerly on Josiah Bachelor.

Land, 1,596 square feet ; house, 672 square feet ; 3 stories, 19 windows ; Value, \$1,200.

JAMES CLARK, owner and occupier; wooden dwelling; Fronting West on Ship Street; North on John Mayo; Easterly on the sea; South on Ebenr. Parsons.

Land, 412 square feet; house, 412 square feet; 3 stories, 17 windows; Value, \$2,000.

HANNAH & ELIZA. CARTWRIGHT, owners; John Hunt, Mathew Kelley, occupiers; wooden dwelling; Fronting Whitebread Alley; South & North on Thompson; East & West on land belonging to Negroes.

Land, 2,995 square feet; house, 540 square feet; 2 stories, 10 windows; Value, \$800.

JOSEPH CHANDLER, owner and occupier; wooden dwelling; Fronting Charter Street; South West on Mr. Hopkins; North on Mr. Sumner; East on Mrs. Campbell.

Land, 1,080 square feet; house, 391 square feet; 3 stories, 22 windows; Value, \$900.

JOHN CREASE, owner and occupier; wooden dwelling; Fronting East on Ship Street; North on Whitebread Alley; South & West on B. James.

Land, 792 square feet; house, ; 3 stories, 15 windows; Value, \$1,500.

MARY CRUFTS, HENRY ROBY, MARTHA WILLIAMS, owners; Mrs. Luckiss, Mary Cruft, occupiers; Brick and wooden dwelling; Fronting S.W. on Charter Street; S.E. on John Graham; N.W. on —; N.E. on —.

Land, 3,384 square feet; house, 1,140 square feet; 2 stories; Value, \$2,000.

ELLIS COOK, owner; Aaron Cummings, Mrs. Horton, Thomas Sprague, occupiers; wooden dwelling; Fronting South on Samuel Yenal; East on Ship Street; West on Goff; North on Nowell.

Land, 3,600 square feet; house, 960 square feet; 3 stories, 13 windows; Value, \$1,500.

JANE COLLAS, owner; John Barton, occupier; Brick dwelling; Fronting S.E. on Unity Street; N.E. N.W. on ye N.W. S.W. on Henry Roby.

Land, 1,298 square feet; house, 1,298 square feet; 2 stories, 7 windows; Value, \$1,000.

STEPHEN CURTIS, owner and occupier; wooden dwelling; Fronting Methodist alley and bounded by the Meeting house.

Land, 420 square feet; house, 420 square feet; 2 stories, 15 windows; Value, \$1,000.

FOSTER CRUFT, owner and occupier; wooden dwelling; Fronting on Charter Street; North on Eliza Pulcifer; East on Nathl Woodward.

Land, 9,604 square feet; house, 1,326 square feet; 3 stories, 35 windows; Value, \$1,500.

WIDOW CAMBEL, owner and occupier; wooden dwelling; Fronting North on Charter Street; East on Abigail Tyler; West on Thompson.

Land, 600 square feet; house, 400 square feet; 2 stories, 12 windows; Value, \$800.

JEREMIAH DYER, owner; James Foster, Mary Card, occupiers; wooden dwelling; Fronting East on Ship Street; North on Mrs. Hopkins; South on a passage way by Mr. Clarkes; West pr. Wm. Dyer.

Land, 800 square feet; house, 440 square feet; 2 stories, 13 windows; Value, \$1,000.

JOHN DAVIS, owner and occupier; Wooden dwelling; Fronting Northerly on Salutation alley; West & South on Caleb Beal; East on the Widow Snelling.

Land, 680 square feet; house, 276 square feet; 2 stories, 12 windows; Value, \$600.

JOSEPH DYER, owner and occupier; wooden dwelling; Fronting South on Levi Lane; East on Lemuel Gardner; North & West on Margaret Webb.

Land, 700 square feet; house, 700; 15 windows; Value, \$600.

SPENCER DYER, owner; Martin Poor, Spencer Dyer, Fanny Smith, occupiers; wooden dwelling; Fronting on Battery Alley, adjoining Ebenr White, John Gree, & John Watts.

Land, 490 square feet; house, 490 square feet; 3 stories, 8 windows; Value, \$600.

JOHN DYER, owner and occupier; wooden dwelling; Fronting on Salutation Alley; East and West on Jeremiah Dyer; North & South unknown.

Land, 520 square feet; house, 520 square feet; 2 stories, 8 windows; Value, \$1,500.

SARAH DOUBT, owner and occupier ; wooden dwelling ; Fronting East on North Street ; South on Hills alley ; West on Prince Patterson ; North on Mr. Christie.

Land, 960 square feet ; house, 960 square feet ; 2 stories, 8 windows ; Value, \$1,000.

WM. DARRACOTT, owner ; Wm. Darracott, Ebenr. Pratt, occupiers ; wooden dwelling ; Fronting S.W. on Charter Street ; North on Henschmans lane ; East on Thos. Tannatt ; South on Mr. Pulcifer.

Land, 1,718 square feet ; house, 1,017 square feet ; 3 stories, 21 windows ; Value, \$1,200.

ALEXR. DAVIDSON, owner ; Jacob Baker, John Cuttler, Miss Minzie, occupiers ; wooden dwelling ; Fronting on Salutation Alley ; bounded East & West by Mr. Page & Capt. Curtis.

Land, 896 square feet ; house, 896 square feet ; 2 stories, 27 windows ; Value, \$1,600.

NOAH DOGGETT, owner ; Noah Doggett, Henry Huxford, occupiers ; Wooden dwelling ; Fronting on Battery Alley ; bound by Watts & Green & John G. Sumner.

Land, 777 square feet ; house, 420 square feet ; 3 stories, 10 windows ; Value, \$700.

JOSHUA ELLIS, owner ; Ames Lewis, Junr., occupier ; wooden dwelling ; Fronting on Love Lane ; South bounded on Daniel Bachtold & S. Ridgway ; East, West, & North on Hills Alley.

Land, 2,350 square feet ; house, 646 square feet ; 2 stories, 22 windows ; Value, \$1,500.

JOSHUA ELLIS, owner ; Joshua Ellis, James Farrar, Wm. Blake, occupiers ; wooden dwelling ; Fronting on Fish Street ; N.E. on Joseph Hemmenway ; South Easterly on Francis & Blake.

Land, 986 square feet ; house, 476 square feet ; 2 stories, 20 windows ; Value, \$1,200.

THOMAS FRAKER, owner ; Green & Dyer, occupiers ; wooden dwelling ; Fronting on Methodist Alley ; Northerly on Ralph Beatty & others ; Easterly on land of Giles Alexander.

Land, 1,440 square feet ; house, 648 square feet ; 2 stories, 18 windows ; Value, \$700.

ABIGAIL FURBER, owner and occupier; Brick dwelling; fronting on a passage way; North West on Ship Street; South on Jacob Rhoades; East on the sea.

Land, 640 square feet; house, 640 square feet; 2 stories, 14 windows; Value, \$1,000.

THOMAS FRAKER, owner; Thomas Fraker, John Hayden; Brick dwelling; Fronting on Ship Street; Back & rear on Union Wharf.

Land, 1,640 square feet; house, 1,152 square feet; 2 stories, 24 windows; Value, \$1,500.

ROBT. FARNHAM, owner and occupier; wooden dwelling; Fronting on Clark Street; East on B. James; West on Capt. Appleton.

Land, 2,580 square feet; house, 660 square feet; 3 stories, 20 windows; Value, \$1,500.

BENJA. FULLERTON, owner and occupier; wooden dwelling; Fronting on Unity Street N.W.; S.W. on Mr. Howard; S.E. on Wm. Thompson.

Land, 1,043 square feet; house, 1,110 square feet; 2 stories, 11 windows; Value, \$800.

JOHN FLOYD, owner and occupier; wooden dwelling; West-erly on Ship Street; North on the Navy Yard; East on the sea; South on Mary Nowell.

Land, 6,930 square feet; house, 900 square feet; 2 stories, 23 windows; Value, \$1,800.

HENRY FOWLE, owner and occupier; wooden dwelling; Fronting on Salutation Alley; East by John Trueman; South by Methodist Alley.

Land, 2,400 square feet; house, 648 square feet; 2 stories, 13 windows; Value, \$1,000.

LEMUEL GARDNER, owner and occupier; Brick dwelling; Fronting East on Middle Street; North & South on Mrs. Doubt and Mr. Willis.

Land, 3,620 square feet; house, 1,378 square feet; 3 stories, 38 windows; Value, \$3,000

NATHL. GREENWOOD & others, owners; Nathl. Greenwood, occupier; wooden dwelling; Fronting Salutation Alley, adjoining Capt. Lambert; built in the year 1690.

Land, 1,500 square feet; house, 570 square feet; 2 stories, 13 windows; Value, \$600.

JOHN GOFF, owner; John Tilley, Solomon Harley, — Blake, occupiers; Brick dwelling; Fronting on Battery Alley; East on Nathl. Parkman; North on the heirs of Mr. Nowell; West on John Walker.

House, 720 square feet; 3 stories, 11 windows; Value, \$1,600.

JOHN GOFF, owner; Edwd. Atkins, occupier; wooden dwelling; Fronting and adjoining the above.

Land, 2,720 square feet; house, 325 square feet; 1 story, 0 windows; Value, \$600; combined with the preceding, in area.

ROBT. GARDNER, owner and occupier; wooden dwelling; Fronting on Charter Street; South East & West on Alleys; North on land of Benja. West.

Land, 1,480 square feet; house, 1,000 square feet; 2 stories, 20 windows; Value, \$2,000.

GAY and MAY, owners; McCormick & Mrs. Carney, occupiers; Brick dwelling; Fronting West on Ship Street; South on James Clarke; East and North on Wharf Union.

Land, 1,080 square feet; house, 1,080 square feet; 2 stories, 13 windows; Value, \$1,500.

GIBBS, owner; John Stickney, occupier; wooden dwelling; East on Daniel Ingersol in Ship Street; South on Mrs. Adams; West on heirs of Elias Parkman; North on Mountford.

Land, 940 square feet; house, 740 square feet; 2 stories, 12 windows; Value, \$400.

JOHN GRAHAM, owner; John Graham, — Ferrie, occupiers; wooden dwelling; Fronting on Charter Street Southerly; North on Mary Crufts; East on Mrs. Adams.

Land, 11,072 square feet; house, 924 square feet; 2 stories, 31 windows; Value, \$2,500.

THOMAS GODFREY, owner; James Goodridge, John Neat, occupiers; Wooden dwelling; Fronting Easterly on North Street; Northerly on Benja. Fitch; West on an alley; Southerly on Thomas Luckiss.

Land, 2,968 square feet; house, 2,908 square feet; 2 stories, 12 windows; Value, \$1,000.

GEORGE GREEN, owner and occupier; wooden dwelling;
Fronting Northerly on Battery Alley; Easterly on Robt.
Dyer; Southerly on Sarah Butler.

Land, 220 square feet; house, 220 square feet; 3 stories,
12 windows; Value, \$500.

REYD. WM. GREENOUGH, owner; Newhall Martin, occupier;
Brick dwelling; Fronting Southerly on Lynn Street;
East on Henry Williams; West on heirs of Jno. Green-
ough & North on H. Williams.

Land, 519 square feet; house, 510 square feet; 2 stories,
11 windows; Value, \$1,000.

THOMAS GODFREY, owner and occupier; wooden dwelling;
Fronting Methodist Alley Northerly; West on North
Street; South on John Howard; East on Page.

Land, 2,162 square feet; house, 1,170 square feet; 3
stories, 37 windows; Value, \$3,000.

TIMOTHY GAY, owner and occupier; Brick dwelling; Fronting
West on Salem Street; North on Charter Street; South
on Christ Church lands.

Land, 2,400 square feet; house, 1,000 square feet; 3
stories, 27 windows; Value, \$1,800.

ELIZA GREENLEAF, owner and occupier; Brick dwelling;
Fronting South on Salutation Alley; North on Wm.
Burbeck; East on Francis Butler; West on Thomas
Page.

Land, 1,720 square feet; house, 324 square feet; 2 stories,
8 windows; Value, \$1,000.

HENRY HILL, owner; Percival Hall, occupier; Brick dwelling;
Fronting Northerly on Charter Street; S.E. on Thomas
Withston; West on William Thompson.

Land, 8,064 square feet; house, 1,260 square feet; 3
stories; 48 windows; Value, \$3,500.

WILLIAM HODGS, owner; William Bell, [Francis] Whitmore,
occupiers; wooden dwelling; Fronting Easterly on North
Street; Southerly on Mrs. Sumner; Northerly on John
Popkins.

Land, 1,525 square feet; house, 901 square feet; 2 stories,
16 windows; Value, \$1,200.

JOSEPH HAMBLET, owner and occupier; wooden dwelling;
Fronting East on a passage way leading from Lynn
Street; South on Edward Whitman; West on Samuel
Winslow; North on John Green.

Land, 266 square feet; house, 266 square feet; 3 stories,
12 windows; Value, \$600.

RACHAEL HUTCHINS, owner ; William Barry, occupier ; Brick dwelling ; Fronting Easterly on Ship Street ; West on Wm. Lambert ; South and North on John Page.

Land, 600 square feet ; house, 600 square feet ; 2 stories, 7 windows ; Value, \$400.

EDMUND HARTT, owner and occupier ; Brick dwelling ; Fronting Easterly on Ship Street ; South on Joshua Bentley ; West on Jacob Holland ; North on Edwd. Whitman.

Land, 5,999 square feet ; house, 1,408 square feet ; 3 stories, 31 windows ; Value, \$2,000.

JACOB HOLLAND, owner ; Jacob Holland, Seth Kent, occupiers ; wooden dwelling ; Fronting S.W. on Lovering ; Easterly on Edwd. Hart ; N.E. on Edwd. Oliver ; West on North Street.

Land, 2,236 square feet ; house, 570 square feet ; 2 stories, 12 windows ; Value, \$1,000.

JOHN D. HOWARD, owner and occupier ; wooden dwelling ; Fronting South on Mrs. Jarvis ; North on Thomas Godfrey ; East on John Shelton ; West on North Street.

Land, 2,520 square feet ; house, 720 square feet ; 3 stories, 23 windows ; Value, \$1,200.

BETHIAH HOPKINS, owner and occupier ; wooden dwelling ; Fronting Easterly on Ship Street ; North on Robt. Alcock ; South on Joseph Dyer.

Land, 1,128 square feet ; house, 837 square feet ; 2 stories, 18 windows ; Value, \$1,000.

JOHN HILLS, owner and occupier ; wooden dwelling ; Fronting Southerly on Josiah Snelling ; North on Henry Swift ; West on Christ Church land ; S.E. on Unity Street.

Land, 6,656 square feet ; house, 720 square feet ; 3 stories, 30 windows ; Value, \$2,500.

PETER HENMENWAY, owner and occupier ; wooden dwelling ; Fronting East on Richd. Smith ; West on Henchmans lane ; North on Elijah Swift ; South on land of Sd Swift.

Land, 648 square feet ; house, 648 square feet ; 2 stories, 13 windows ; Value, \$800.

SAMUEL HARRIS, owner and occupier ; wooden dwelling ; Fronting East on a passage way ; North on Phillip Wentworth ; South on Richd. Smith ; West on Thomas Stoddard.

Land, 963 square feet ; house, 449 square feet ; 2 stories, 16 windows ; Value, \$600.

ALEXANDER HILL, owner and occupier; Brick dwelling; Fronting on Clarke Street; West on New North Meeting house; East on Capt. Appleton.

Land, 3,090 square feet; house, 1,350 square feet; 3 stories, 33 windows; Value, \$2,500.

JACOB HILER, owner and occupier; wooden dwelling; Fronting Westerly on Unity Street; Southerly on Love Lane; Northerly on Hills Alley; East on Charles Leach.

Land, 1,280 square feet; house, 528 square feet; 2 stories, 15 windows; Value, \$1,500.

WIDOW HOWARD, owner; William Foot, occupier; wooden dwelling; Fronting North on Charter Street; West on Unity Street; East on Wm. Thompson.

Land, 774 square feet; house, 774 square feet; 2 stories, 10 windows; Value, \$1,000.

DANIEL INGOLSON, owner; Widow Minzey, — Kinnel, occupiers; wooden dwelling; Fronting Easterly on Lynn Street; West on E. Parkman; North on E. Hart; South on — Lincoln.

Land, 1,808 square feet; house, 704 square feet; 2 stories, 13 windows; Value, \$800.

JOSEPH INGRAHAM, owner; Jos. Ingraham, Jun., Saml. Cheney, occupiers; wooden dwelling; Fronting South on the yard; East & West on Ralph Beatley; North on the Estate of Samuel Greenwood.

Land, 1,160 square feet; house, 430 square feet; 3 stories, 16 windows; Value, \$600.

BENJAMIN JAMES, owner; Joshua Blanchard, occupier; wooden dwelling; Fronting East on Ship Street; South on Clarke Street; West on Robt. Farnam; North on John Crease.

Land, 1,500 square feet; house, 600 square feet; 2 stories, 9 windows; Value, \$750.

JOSEPH and JAMES JAMES, owners; Robt. Lash, Mrs. Edes, Mrs. Pike, occupiers; composition plaistered; Fronting Westerly on yard; Northerly on White bread Alley; South on Capt. Appleton; East on James & Thos. Lamb.

Land, 1,376 square feet; house, 578 square feet; 3 stories, 17 windows; Value, \$1,000.

MERCY JARVIS, owner; Widow Wilds, occupier; wooden dwelling; Fronting South on New North Meeting house & Whitebread alley; West on North Street.

Land, 1,920 square feet; house, 320 square feet; 3 stories, 14 windows; Value, \$1,000.

DAVID KENT, owner and occupier; wooden dwelling; Fronting South on Sarah Owen; East on Ship Street; North on Battery Alley; West on Sarah Owen.

Land, 216 square feet; house, 216 square feet; 2 stories, 13 windows; Value, \$1,000.

THOMAS LUCKISS, owner and occupier; wooden dwelling; Fronting on North Street Easterly; Southerly on Goodridge and Neat.

Land, 1,000 square feet; house, 560 square feet; 3 stories, 10 windows; Value, \$700.

CHARLES LEACH, owner and occupier; wooden dwelling; Fronting Love Lane; East by Rufus Baxter; North by Jacob Hiler.

Land, 1,600 square feet; house, 1,600 square feet; 2 stories, 10 windows; Value, \$800.

THOMAS LARKIN, a minor, owner; Widow Larkin, Saml. Symmes, occupiers; wooden dwelling; Fronting Love Lane; East by land of Saml. Ridgway; N.W. on Rufus Baxter & Thomas James.

Land, 1,494 square feet; house, 323 square feet; 3 stories, 13 windows; Value, \$800.

WILLIAM LEATE, owner and occupier; wooden dwelling; Fronting Westerly on North Street; South on Benja. Seward; North on Estate of Elias Parkman; East on Estate of Nowell.

Land, 1,200 square feet; house, 456 square feet; 2 stories, 11 windows; Value, \$800.

JOHN LAMBERT, owner and occupier; wooden dwelling; Fronting on Salutation Alley; adjoining on Nathl. Greenwood.

Land, 1,500 square feet; house, 570 square feet; 2 stories, 13 windows; Value, \$600.

JAMES LAMB, owner, one half; Peggy Walker, occupier; wooden dwelling; Fronting on Whitebread Alley; Northerly on Benjamin James; West on Josh. James; Southerly on David Shaw.

Land, 540 square feet; house, 540 square feet; 3 stories, 8 windows; Value, \$1,500.

DANL. LILLIE, Junr., owner; Daniel Lillie, Widow Milkton, occupiers; wooden dwelling; N.W. on Battery Alley; S.E. on Salutation Alley.

Land, 394 square feet; house, 394 square feet; 3 stories, 19 windows; Value, \$800.

WILLIAM LAMBERT, owner; John Lambert, occupier; wooden dwelling; fronting North on Ship Street; South on Mary Hutchins; East on Edwd. Revere.

Land, 520 square feet; house, 520 square feet; 2 stories, 16 windows; Value, \$600.

JOHN LAMBERT, owner and occupier; wooden dwelling; fronting Salem Street; S.E. on Love Lane; N.E. on Snelling; S.W. on Mrs. Collis.

Land, 2,000 square feet; house, 2,000 square feet; 2 stories, 14 windows; Value, \$1,000.

ABIGAIL LARABEE, owner and occupier; wooden dwelling; Fronting West on Unity Street; North on Wm. Thompson; South on Hills Alley & Love Lane.

Land, 1,750 square feet; house, 512 square feet; 2 stories, 10 windows; Value, \$1,000.

JOSEPH LOVERING, owner; Joseph Noise, occupier; Brick dwelling; Fronting West on North Street; South on Otis Wyer; North on Jacob Holland; Easterly on Edwd. Hartt

Land, 1,500 square feet; house, 520 square feet; 2 stories, 10 windows; Value, \$1,500.

SAMUEL MILLS, owner and occupier; wooden dwelling; fronting South on Charter Street; adjoining land of Nathl. & Jona. Woodward.

Land, 740 square feet; house, 350 square feet; 2 stories, 11 windows; Value, \$600.

EBENR. MUMFORD, owner; Ebenr. Mumford, Andrew Lopeas; wooden dwelling; Fronting East on North Street; North on Charter Street; South on Christy & Shute; West on Mrs. Doubt & Tiler.

Land, 2,915 square feet; house, 1,300 square feet; 3 stories, 23 windows; Value, \$1,200.

ELIZABETH MALEY, owner; Richard Trueman, occupier; wood dwelling; Fronting N.E. on Ship Street; North on John Page; South on Sarah Badger; West on Eliza Farmer.

Land, 1,470 square feet; house, 1,470 square feet; 2 stories, 10 windows; Value, \$750.

WILLM. MILLS, Junr., owner and occupier ; wooden dwelling ; Situation back of Charter Street, on an alley ; fronting Mr. Reynold Campbel ; adjoining Mr. Abrahams & Mr. Williston.

Land, 387 square feet ; house, 387 square feet ; 2 stories, 6 windows ; Value, \$1,000.

DANIEL MALCOM, owner ; Daniel Malcom, Saml. Martin, ye Shop occupiers ; wooden dwelling ; Fronting East on Middle Street ; adjoining John Ripley & Capt. Wallis North & South.

Land, 884 square feet ; house, 768 square feet ; 2 stories, 10 windows ; Value, \$1,000.

EBENR. MOUNTFORD, owner ; William Allen, Mr. Wendell, occupiers ; Fronting North on Ship Street ; West on Edmd. Hart ; North on J. Bentley ; South on D. Ingol-son.

Land, 3,384 square feet ; house, 760 square feet ; 2 stories, 18 windows ; Value, \$1,500.

DANIEL MERRY, owner ; William French, occupiers ; wooden dwelling ; Fronting South on North Street ; West on Francis Butler ; East on Seth Wabber ; North on Joseph Burbeck.

Land, 1,076 square feet ; house, 1,076 square feet ; 2 stories, 12 windows ; Value, \$600.

ELIZABETH MORGAN, owner ; Cornelius White, William Peake, occupiers ; wooden dwelling ; Fronting Ship Street ; West S.E. on land of Colo. John May ; North by land in Care of Capt. Hopkins.

Land, 1,260 square feet ; house, 566 square feet ; 2 stories, 12 windows ; Value, \$750.

SARAH NOWELL, owner and occupier ; wooden dwelling ; Fronting Westerly on Ship Street ; Easterly on the sea ; North on Wm. Shaw ; South on Samuel Burrell.

Land, 1,200 square feet ; house, 1,200 square feet ; 2 stories, 12 windows ; Value, \$1,200.

EDWARD OLIVER, owner and occupier ; wooden dwelling ; Fronting West on North Street ; South on Jacob Holland ; East & North on Edwd. Whitman.

Land, 777 square feet ; house, 575 square feet ; 2 stories, 12 windows ; Value, \$850.

SARAH OWEN, owner and occupier ; Brick dwelling ; Fronting N.E. on Ship Street ; N.W. on David Kent ; South on Mrs. Meadows & Mr. Singleton ; West on Mr. Baxter.

Land, 1,016 square feet ; house, 576 square feet ; 3 stories, 19 windows ; Value, \$1,500.

EDWARD OLIVER & WIDOW PARKMAN, owners ; Widow Parkman & others, occupiers ; Fronting Southerly on Battery Alley ; West on land of Mr. Goff ; East on land of Mr. Yendal.

Land, 1,404 square feet ; house, 819 square feet ; 3 stories ; Value, \$900.

THOMAS PARKER, owner ; Samuel Peirce, occupier ; Brick dwelling ; Fronting Southerly on Wm. Laite ; N.E. on William Wyer ; West on North Street.

Land, 2,575 square feet ; house, 800 square feet ; 3 stories, 21 windows ; Value, \$1,600.

ELIZA. PULCIFER, owner ; Eliza Pulcifer, John Godbold, occupiers ; wooden dwelling ; Fronting S.W. on Charter Street ; S.E. on Foster Cruft ; N.W. on Wm. Daracott ; N.E. on Thos. Taunatt.

Land, 1,012 square feet ; house, 704 square feet ; 2 stories, 9 windows ; Value, \$750.

PRINCE PATTERSON, owner and occupier ; wooden dwelling ; Fronting South on Robinsons Alley ; East on Mrs. Doble ; N.W. on Saml. Harris.

Land, 1,250 square feet ; house, 208 square feet ; 2 stories, 7 windows ; Value, \$600.

CHARLES PINKNER, owner and occupier ; Brick dwelling ; Fronting East on Ship Street ; North on John Revere ; South on John Page ; West on a passage way.

Land, 300 square feet ; house, 300 square feet ; 2 stories, 9 windows ; Value, \$700.

JOHN POPKINS, owner ; — Pratt, occupier ; wooden dwelling ; Fronting S.W. on Charter Street ; N.W. on John Graham ; S.E. on Mr. Chandler.

Land, 970 square feet ; house, 270 square feet ; 3 stories ; Value, \$500.

JEDEDIAH PARKER, owner and occupier ; Brick dwelling ; Fronting East on Unity Street ; West on I. Smith ; North on Henry Robey.

Land, 900 square feet ; house, 300 square feet ; 3 stories ; Value, \$1,000.

THOMAS PAGE, owner; Thomas Adams, occupier; Brick dwelling; Fronting East on Salutation Alley & E. Greenleaf.

Land, 1,720 square feet; house, 324 square feet; 2 stories, 8 windows; Value, \$1,000.

JACOB RHOADES, owner; Geo Singleton, Charles Shelton, occupiers; wooden dwelling; Fronting Easterly on Ship Street; North on house & land of Sarah Dumlane heirs, & others; West on Cathn. Butler; South on Salutation Alley.

Land, 2,390 square feet; house, 2,390 square feet; 2 stories, 37 windows; Value, \$2,500.

JACOB RHOADS, owner and occupier; Brick dwelling; Fronting S.E. on Gay & May; West on Ship Street; North on Abijah Furber.

Land, 2,340 square feet; house, 756 square feet; 2 stories, 17 windows; Value, \$2,000.

HENRY ROBY, owner and occupier; Brick dwelling; Fronting East on Love Lane; South on Jedediah Parker; West on Christ Church.

Land, 2,565 square feet; house, 540 square feet; 2 stories, 20 windows; Value, \$2,000.

JOHN RIPLEY, owner; John Ripley, Mrs. Wakefield, Colesworthy, Blake, Clarke, occupiers; wooden dwelling; Fronting East on North Street; South on Love lane; West on Saml. Hunt; North on Danl. Bachler.

Land, 6,000 square feet; house, 6,000 square feet; 2 stories, 22 windows; Value, \$2,000.

EDWD. REVERE, owner; Thomas Green, occupier; wooden dwelling; Fronting on Ship Street; Southerly on — Bignal.

Land, 864 square feet; house, 480 square feet; 2 stories, 7 windows; Value, \$900.

CATHN. ROBINSON, owner; Martha Griffin, occupier; wooden dwelling; Fronting West on Ship Street; East on John Babbage; South on a passage way.

Land, 340 square feet; house, 340 square feet; 3 stories, 12 windows; Value, \$750.

SAML. RIDGWAY, owner; John B. Green, occupier; wooden dwelling; Fronting South on Love lane; North on Mrs. Larkin; East on Robinsons Alley; Southerly on Mr. Ellis.

Land, 1,577 square feet; house, 528 square feet; 3 stories; 10 windows; Value, \$800.

EDWD. H. ROBBINS, owner ; Robt. Crocker, occupier ; wooden dwelling ; Fronting West on Salem Street ; North on Christ Church ; East on a passage way.

Land, 1,170 square feet ; house, 1,170 square feet ; 2 stories, 20 windows ; Value, \$1,200.

EDWD. H. ROBBINS, owner ; Joseph Tucker, occupier ; wooden dwelling ; Fronting South on Edwd. Edes ; West on Salem Street ; North on Christ Church ; East on Jedediah Parker.

Land, 800 square feet ; house, 800 square feet ; 2 stories, 22 windows ; Value, \$1,200.

JOHN SWEETSER, owner ; David Holden, Christian Albey, occupiers ; wooden dwelling ; Fronting Westerly on Ship Street ; North on John Leach ; South & East on Abigail Furber.

Land, 1,596 square feet ; house, 940 square feet ; 2 stories, 14 windows ; Value, \$1,000.

JOHN SWEETSER, owner ; — Stowell, occupier ; wooden dwelling ; Fronting West on Ship Street ; North on Mears ; East on the Sea ; Southerly on Langdon.

Land, 2,112 square feet ; house, 1,149 square feet ; 2 stories, 18 windows ; Value, \$1,000.

ELIJAH SWIFT, Junr., owner and occupier ; wooden dwelling ; Fronting East on Richard Smith ; North on Ship Street ; West on Henchmans lane.

Land, 116 square feet ; house, 116 square feet ; 2 stories, 8 windows ; Value, \$800.

SARAH SKILLING, owner ; Jeremiah Dyer, occupier ; wooden dwelling ; Fronting Southerly on Salutation Alley ; East on land of Edwd Page ; North on Mr. Bachelor & West on Mr. Bachelor.

Land, 2,609 square feet ; house, 880 square feet ; 2 stories, 18 windows ; Value, \$1,500.

JOHN SMITH, owner and occupier ; wooden dwelling ; Fronting Southerly on Love Lane ; West on Unity Street ; adjoining Jedh. Parker & R. H. Rob.

Land, 700 square feet ; house, 540 square feet ; 2 stories, 14 windows ; Value, \$1,500.

ELIJAH SWIFT, owner ; Elijah Swift, John Lash, occupiers ; wooden dwelling ; Fronting Northerly on Peter Heneway ; West on Henchmans lane ; South on Thomas Tannett.

Land, 3,240 square feet ; house, 702 square feet ; 2 stories, 14 windows ; Value, \$1,000.

HENRY SWIFT, owner and occupier ; wooden dwelling ; Fronting East on Unity Street ; North on Charter Street ; West on Fullerton ; one bake house, wood ; 648 square feet ; 3 stories ; one wood house, wood ; 900 square feet ; 1 story.

Land, 7,040 square feet ; house, 1,057 square feet ; 3 stories, 33 windows ; Value, \$3,500.

BENJA. SEWARD, owner and occupier ; wooden dwelling ; Situated on North Street Westerly ; Southerly on Elias Tuckerman ; Easterly on Samuel Vaughn.

Land, 2,304 square feet ; house, 756 square feet ; 2 stories, 10 windows ; Value, \$800.

DAVID SHUTE, owner and occupier ; wooden dwelling ; Fronting Easterly on North Street ; South on Mrs. Doubt ; North on Thos. Christy.

Land, 1,200 square feet ; house, 306 square feet ; 3 stories, 8 windows ; Value, \$600.

TIMO. SAVERY, owner and occupier ; wooden dwelling ; Situated on Salutation alley in a yard.

Land, 299 square feet ; house, 190 square feet ; 2 stories, 6 windows ; Value, \$400.

THOS. STODDARD, owner ; Thomas Stodard, Mr. Libbey, Mr. French, occupiers ; wooden dwelling ; Fronting on the Towns slip, leading to Winnissinet ferry ways ; South on Lynn Street ; East on E. Harts ship yd ; North on C. River.

Land, 935 square feet ; house, 600 square feet ; 2 stories, 19 windows ; Value, \$1,500.

THOMAS STODDARD, owner ; Joseph Oliver, occupier ; wooden dwelling ; Fronting East on Phillip Wentworth ; South on Richd. Smith ; West on Elijah Swift ; North on Richd. Smith.

Land, 1,403 square feet ; house, 280 square feet ; 2 stories, 7 windows ; Value, \$400.

JOHN SHELTON, CHARLES SHELTON, owners and occupiers ; wooden dwelling ; Fronting on Whitebread Alley ; West on Mary Jarvis ; North on John Page.

Land, 1,860 square feet ; house, 1,134 square feet ; 3 stories, 38 windows ; Value, \$1,000.

Partly finished two tenements, \$800.

RICHARD SMITH, owner and occupier; wooden dwelling;
Fronting East on a passage between Charter Street &
Lynn Street; South on Foster Cruft; West on E. Swift;
North on Saml. Harris.

Land, 800 square feet; house, 800 square feet; 3 stories,
22 windows; Value, \$1,000.

RICHARD SMITH, owner; John Snelling, Mr. Hawes, occupiers;
wooden dwelling; Fronting East on Phillip Wentworth;
North on Lynn Street; West on Elijah Swift; South on
Thos Stoddard.

Land, 648 square feet; house, 648 square feet; 2 stories,
7 windows; Value, \$400.

THOS. TENNANT, owner and occupier; wooden dwelling;
Fronting West on Henschmans lane; South on Wm.
Darricott; Northerly on Elijah Swift.

Land, 1,300 square feet; house, 800 square feet; 3 stories,
30 windows; Value, \$1,000.

WM. THOMPSON, owner and occupier; wooden dwelling;
Fronting Northerly on Charter Street; South on Henry
Hill, Esqr.; West on Larabee and others.

Land, 1,268 square feet; house, 1,268 square feet; 2 sto-
ries, 21 windows; Value, \$3,000.

ELIAS TUCKERMAN, NANCY TUFTON, owners and occupiers;
wooden dwelling; Fronting West on North Street; East
on Saml. Vaughn; North on B. Seward; South on
Battery Alley.

Land, 2,021 square feet; house, 720 square feet; 3 stories,
15 windows; Value, \$1,200.

JOHN THOMPSON, owner and occupier; wooden dwelling;
Fronting South on Charter Street; North on Bama. Wil-
son.

Land, 844 square feet; house, 540 square feet; 2 stories,
5 windows; Value, \$400.

ABIGAIL TYLER, owner; Abigail Tyler, Samuel Peirce, —
Gray, occupiers; wooden dwelling; Fronting N.E. on
Charter Street; N.W. on Mr. Campbell; S.W. on Patter-
son; S.E. on Mountford.

Land, 2,285 square feet; house, 864 square feet; 2 stories,
12 windows; Value, \$1,000.

JOHN TRUEMAN, owner and occupier; wooden dwelling;
Fronting Easterly on the sea; Westerly on Ship Street;
North on Samuel Lillie; Southerly on John Sweetser.

Land, 2,400 square feet; house, 1,208 square feet; 3 sto-
ries, 25 windows; Value, \$2,000.

JOHN TRUEMAN, owner; John Trueman Junr., occupier; Brick dwelling; Fronting Westerly on North Street; South on Josiah Bachelor; North on Joseph Belcher; East on Mr. Wile.

Land, 1,596 square feet; house, 672 square feet; 3 stories, 19 windows; Value, \$1,200.

JOHN UNDERWOOD, owner and occupier; wooden dwelling; Fronting Northerly on Salutation Alley adjoining Alexander Davidson.

Land, 240 square feet; house, 240 square feet; 2 stories, 5 windows; Value, \$600.

SAML. VAUGHAN, owner and occupier; wooden dwelling; Fronting Southerly on Battery Alley; West on Elias Tuckerman; N.E. on Leate and Seward.

Land, 1,200 square feet; house, 700 square feet; 2 stories, 8 windows; Value, \$800.

PHILLIP WENTWORTH, owner; Mrs. Chandler, occupier; wooden dwelling; Fronting N.E. on Lynn Street; S.E. on John Greenough; S.W. on Samuel Harris.

Land, 1,023 square feet; house, 612 square feet; 3 stories, 27 windows; Value, \$2,000.

EDWD. WHITMAN, owner; Thomas Waldron, Thomas Leach, occupiers; wooden dwelling; Fronting East on North Street; Northerly on Lynn Street; Westerly on Seth Webber.

Land, 1,200 square feet; house, 776 square feet; 3 stories, 4 windows; Value, \$3,500.

EDWD. WHITMAN, owner and occupier; wooden dwelling; Fronting West on North Street; North on Lynn Street; Easterly on Edmd. Hart; South on Edwd. Oliver.

Land, 1,034 square feet; house, 684 square feet; 2 stories, 23 windows; Value, \$2,000.

HENRY H. WILLIAMS, owner; John Fenno, occupier; Wooden dwelling; Fronting S.W. on Lynn Street; S.E. on the Towns way; N.E. on Wharf; N.W. on Wm. Greenough.

Land, 1,890 square feet; house, 972 square feet; 2 stories, 21 windows; Value, \$2,000.

EDWD. WHITMAN, owner; John Hayward, Danl. Powers, Mr. Cutter, occupiers; wooden dwelling; Fronting S.W. on Charter Street; East on Fosters lane; West on Richd. Richardson; North on land of Edwd. Robbins.

Land, 1,213 square feet; house, 720 square feet; 3 stories, 16 windows; Value, \$1,000.

DAVID WATSON, owner; Mercy Parsons, Giles Alexander, Ebenr. Edes, Henry Sibley, David Watson, occupiers; wooden dwelling; Fronting Easterly on Barnabas Wilson & Thompson; South on Christ Church land; North on Charter Str.; West on J. Williams & T. Gay.

Land, 4,200 square feet; house, 2,000 square feet; 3 stories, 23 windows; Value, \$2,000.

JAMES WILLIAMS, owner; James Williams, Jun., occupier; wooden dwelling; Fronting Northerly on Charter Street; East on David Watson; West and South on

Land, 2,583 square feet; house, 621 square feet; 2 stories, 10 windows; Value, \$1,000.

MARGARET WEBB, owner and occupier; wooden dwelling; Fronting on a passage way leading to Love Lane; South on John Dyer; West on Bright; North & East on Lem. Gardner.

Land, 600 square feet; house, 200 square feet; 2 stories, 6 windows; Value, \$500.

REVD. WM. WALTER, owner; Thos. May, occupier; wooden dwelling; Fronting on Salem Street West; adjoining Christ Church North Easterly.

Land, 4,180 square feet; house, 600 square feet; 2 stories, 7 windows; Value, \$2,000.

JOHN WALKER, owner; Benjamin Hall, occupier; wooden dwelling; Fronting Southerly on Battery Alley; West on Saml. Vaughan; East & North on Sarah Nowell.

Land, 390 square feet; house, 390 square feet; 2 stories, 10 windows; Value, \$600.

SETH WEBBER, owner; William Boulton, Rachael Abrahams, occupiers; wooden dwelling; Fronting Easterly on North Street; North on Edwd. Whitman; South on Francis Butler.

Land, 1,160 square feet; house, 1,160 square feet; 2 stories; Value, \$1,000.

BENJAMIN WEST, owner and occupier; wooden dwelling; Fronting East on Neat & Goodridge; South on Robt. Gardner; North on Caleb Hopkins; West on Greenough Alley.

Land, 960 square feet; house, 960 square feet; 2 stories, 4 windows; Value, \$400.

ANN WHITE, owner and occupier ; wooden dwelling ; Fronting S.E. on a passage way ; North on Lynn Street ; S.W. on Joseph Burbeck.

Land, 153 square feet ; house, 153 square feet ; 2 stories ; Value, \$500.

EBENR. WHITE, owner ; Ebenr. White, Charles Steel, occupiers ; wooden dwelling ; Fronting West on Battery Alley ; North & South on Spencer Dyer & Martin Poor ; East on a passage way.

Land, 770 square feet ; house, 160 square feet ; 2 stories ; 6 windows ; Value, \$500.

JOHN WOODWARD, NATHL. WOODWARD, owners and occupiers ; wooden dwelling ; Situated on Charter Street, adjoining land of Foster Crufts West, and Saml. Mills Easterly.

Land, 1,350 square feet ; house, 709 square feet ; 2 stories, 14 windows ; Value, \$750.

JOB WHEEDEN, owner ; Job Wheeden, Wm. Wakefield, occupiers ; wooden dwelling ; Situated on Ship Street East ; on Mr. Alexander South ; on Mr. Fraker West ; on a passage way North.

Land, 558 square feet ; house, 558 square feet ; 2 stories, 8 windows ; Value, \$600.

ELIZA. WALKER, owner ; Eliza. Walker, Amia Farnum [Amey Farmer?], occupiers ; wooden dwelling ; Southerly on Whitebread Alley ; West on Joseph Weld ; North on B. Bronsdale ; East on Jona. Bill.

Land, 1,104 square feet ; house, 416 square feet ; 2 stories, 12 windows ; Value, \$400.

BARNABAS WILSON, owner and occupier ; wooden dwelling ; Situated East on a passage way ; West on E. Baker ; South on Barnabas Wilson ; North on Charter Street.

Land, 400 square feet ; house, 400 square feet ; 3 stories, 12 windows ; Value, \$500.

WM. O. WYER, owner and occupier ; wooden dwelling ; Situated on North Street ; North on Mr. Lovering ; South on Mr. Parker.

Land, 1,178 square feet ; house, 1,178 square feet ; 2 stories, 11 windows ; Value, \$1,000.

SAML. WINSLOW, owner and occupier; wooden dwelling;
Fronting North on Lynn Street; S.W. on Joseph Eayres;
N.W. on land of Jo. Greenough.

Land, 480 square feet; house, 480 square feet; 2 stories,
16 windows; Value, \$800.

SAMUEL YENDAL, owner and occupier; wooden dwelling;
Fronting on Ship Street; N. S. on Battery Alley; West
on Wm. Parkman; North on Jotham Horton.

Land, 1,800 square feet; house, 450 square feet; 3 stories,
15 windows; Value, \$1,000.

BOOK 7.

JOSEPH AUSTIN, owner and occupier; wooden dwelling; N.E.
Corner of Fleet Street & Ship; North on Pprs of New
brick Church; Westerly on Abijah Adams.

Land, 2,400 square feet; house, 1,500 square feet; 3 & 2
stories, 25 windows; Value, \$3,000.

ABIJAH ADAMS, owner; John Cooper, occupier; wooden
dwelling; Fronting North side Fleet Street; East on
Joseph Austin; West on John Grozier.

Land, 1,150 square feet; house, 720 square feet; 2 stories,
16 windows; Value, \$1,100.

WILLIAM ALLEN, owner and occupier; wooden dwelling; N.
W. Corner of Moon & Sun Court Streets; bounded on
ye East by M. Bridge.

Land, 806 square feet; house, 408 square feet; 2 stories,
10 windows; Value, \$750.

SAMUEL AVES, owner; Samuel Aves and Ansel Cook, occu-
piers; Brick dwelling; Corner Salem & Bennett Streets;
East on Willm. Waters; West on Dea. Gideon Shap.

Land, 1,470 square feet; house, 1,140 square feet; 2 sto-
ries, 19 windows; Value, \$2,500.

BENJA. BARNES, owner and occupier; wooden dwelling; Ship
Street; Northerly on J. Skillings; Westerly on Jona-
than Merry.

Land, 1,530 square feet; house, 950 square feet; 2 stories,
20 windows; Value, \$2,500.

EBENR. BRIDGE, owner ; Ebenr. White, Joseph Baccus. occupiers ; wooden dwelling ; Fish Street, Westerly ; Southerly on Prince Snow ; Northerly on Francis Wright.

Land, 2,400 square feet ; house, 560 square feet ; 2 stories, 13 windows ; Value, \$1,000.

THOMAS BELL, owner and occupier ; wooden dwelling ; Fish Street ; N.E. on Stephen Heany ; S.W. on Thomas Curtis.

Land, 992 square feet ; house, 518 square feet ; 3 stories, 6 windows ; Value, \$750.

MOSES BARKER, owner and occupier ; wooden dwelling ; North Side Ship Street ; Westerly on Geo. Hyler ; Easterly on Sarah Tate.

Land, 1,933 square feet ; house, 1,172 square feet ; 2 stories, 15 windows ; Value, \$1,850.

EDITH BENEY, owner and occupier ; wooden dwelling ; Corner Fish & Sun Court Streets ; Westerly on E. Gordon ; Northerly on Amos Lewis.

Land, 432 square feet ; house, 432 square feet ; 2 stories, 11 windows ; Value, \$1,000.

JOHN BADGER, owner ; Joanna Conner, occupier ; wooden dwelling ; Fish Street, N.W. side ; Westerly on Joseph Shed ; Northerly on sd Badger.

Land, 576 square feet ; house, 576 square feet ; 2 stories, 4 windows ; Value, \$750.

MATHEW BRIDGE, owner ; William Powell, occupier ; wooden dwelling ; East Side Sun Court Street ; Westerly on Wm. Allen ; Southerly on George Bright.

Land, 706 square feet ; house, 560 square feet ; 2 stories, 11 windows ; Value, \$900.

EDWARD BURT, owner and occupier ; wooden dwelling ; Easterly side Bennet Street ; Westerly on Thomas Pook ; Southerly on ye North School house.

Land, 2,800 square feet ; house, 555 square feet ; 2 stories, 9 windows ; Value, \$1,000.

WIDOW BERRY, heirs of, owner ; Lidia Dodge, occupier ; wooden dwelling ; North square ; N.E. on John Leach ; S.W. on Willm. Dodd.

Land, 490 square feet ; house, 330 square feet ; 2 stories, 10 windows ; Value, \$500.

JOHN BADGER, owner ; John Scott, occupier ; wooden dwelling ; North Square ; Westerly on John Clarke ; Easterly on Ellis.

Land, 272 square feet ; house, 272 square feet ; 2 stories, 6 windows ; Value, \$600.

JOHN BROWN, owner and occupier ; Brick dwelling ; S.W. side Clarke Street ; North on Eliza Bronsdon ; South on Rebecca Hill.

Land, 1,821 square feet ; house, 594 square feet ; 3 stories, 12 windows ; Value, \$1,275.

ELIZA. BRONSDON, owner and occupier ; Brick dwelling ; S.W. side Clarke Street ; North on Hannah Crooker ; South on John Brown.

Land, 1,986 square feet ; house, 759 square feet ; 3 stories, 10 windows ; Value, \$1,250.

SAMUEL BANGS, owner ; Daniel Rea, Terts ; wooden dwelling ; East Side Prince Street (back) ; S E. on John Thoreaux ; Northerly on Wm. Thompsons land.

Land, 800 square feet ; house, 432 square feet ; 2 stories, 12 windows ; Value, \$700.

NATHL. BROWN & others, owners ; Nathl. Brown, occupier ; wooden dwelling ; East Side Prince Street ; N.E. on a passage way ; S.W. on John & Wm. Barber.

Land, 729 square feet ; house, 450 square feet ; 2 stories, 9 windows ; Value, \$650.

GEORGE BRIGHT, owner and occupier ; wooden dwelling ; Sun Court Street ; N.W. on Mathew Bridge ; S.E. on Charles Willis.

Land, 2,400 square feet ; house, 1,200 square feet ; 3 stories, 27 windows ; Value, \$1,800.

JOHN & WILLIAM BARBER, owners ; John Barber, occupier ; wooden dwelling ; Northerly on Prince Street ; N.W. on Joseph Martin ; N.E. on Mrs. Rogers ; S. on Nathl. Brown.

Land, 920 square feet ; house, 448 square feet ; 2 stories, 9 windows ; Value, \$550.

JOHN & WILLIAM BARBER, owners ; William Barber, occupier ; wooden dwelling ; back from Prince Street ; N. on Joseph Martin ; N.E. on Mrs. Rogers ; & S. on N. Brown.

Land, 1,000 square feet ; house, 442 square feet ; 3 stories, 14 windows ; Value, \$550.

JOHN BISHOP, owner: None, occupier; wooden dwelling; Bennet Street; N.E. on James Myrick; S. on J. Gardner, Esqr.; S.W. on John Lambert.

Land, 359 square feet; house, 210 square feet; 3 stories, 5 windows; Value, \$600.

GEORGE RUSSELL CUSHING, of Hingham, owner; Ebenr. Knowlton, Ziba French, and John Daniels, occupiers; wooden dwelling; S. Side Fish Street; W. on James Foster; N.E. on George Bright.

Land, 3,857 square feet; house, 974 square feet; 3 stories, 29 windows; Value, \$1,850.

CALEB CHAMPNEY, owner; Caleb Champney, John Cumber, occupiers; wooden dwelling; N.E. Prince Street; S.E. on Leopold F. Herman; West on Robt. Marable.

Land, 3,968 square feet; house, 748 square feet; 3 stories, 20 windows; Value, \$1,200.

JACOB CLOUES, [Clough?] owner and occupier; Brick dwelling; North Side Fish Street; East on sd. Street; South on Danl. English; & North on Sylvester; 1 work shop, wood; 240 square feet.

Land, 1,820 square feet; house, 480 square feet; 2 stories, 6 windows; Value, \$2,000.

WILLM. CORDWELL, owner and occupier; Brick dwelling; East side Fleet Street; S.E. on Elijah Loring; N.W. on Capt. Emmes.

Land, 12 Perches, 12 square feet; house, 598 square feet; 2 stories, 10 windows; Value, \$2,000.

THOMAS CURTIS, owner and occupier; wooden dwelling; Fronting South on Fish Street; West on Nathl. Smith; N.E. on Thos. Bell.

Land, 697 square feet; house, 595 square feet; 3 stories, 16 windows; Value, \$1,200.

SARAH COMEFORD, owner; John Burk, Sarah Comeford, occupiers; wooden dwelling; Moon Street; Westerly on Eliza Hosea; East on Wm. Allen.

Land, 272 square feet; house, 272 square feet; 2 stories, 7 windows; Value, \$550.

HANNAH CROCKER, owner and occupier; wooden dwelling; West on Moon Street; North on a Court; East on Colo. John May; South on Widow Eliza Hosea.

Land, 3,210 square feet; house, 990 square feet; 2 stories, 25 windows; Value, \$1,000.

HANNAH CROCKER, owner; Samuel Mather, occupier; Brick dwelling; West side Clarke Street; East on Eliza Bronsdon; West on John Dyer of Anna R.; 1 Kitchen; 234 square feet.

Land, 1,482 square feet; house, 792 square feet; 3 stories, 16 windows; Value, \$1,450.

NATH., ABIGAIL & JOSEPH CHILDS, owners; Nathl. and Joseph Childs, occupiers; wooden dwelling; Fish street; Westerly on Daniel Hunt; Easterly on James White.

Land, 1,380 square feet; house, 800 square feet; 3 stories, 9 windows; Value, \$900.

WILLIAM CAPEN, owner and occupier; wooden dwelling; South side Ship street; S.W. on Capt. Dan'l. Merry; N.E. on Parsons & Sargent.

Land, 1,190 square feet; house, 765 square feet; 2 stories, 18 windows; Value, \$1,500.

WILLIAM CAPEN & others, owners; Eliza Bickford, — Manley, occupiers; wooden dwelling; East on Ship street; north on Moses Barker; South on Mary Langdon.

Land, 1,764 square feet; house, 180 square feet; 2 stories, 4 windows; Value, \$500.

THOS. DINSMORE, owner and occupier; Brick & wooden dwelling; Corner of Clarke and Middle Streets; South on John Dyer; N.W. on J. Sheerman.

Land, 2,015 square feet; house, 1,120 square feet; 2 stories, 23 windows; Value, \$2,500.

HENRY DIX, owner; Othniel French, occupier; wooden dwelling; Prince Street; West on John Thoreaux; North on S. Bangs; South on John Thoreaux.

Land, 896 square feet; house, 896 square feet; 2 stories, 10 windows; Value, \$600.

JOHN DYER, owner; Capt. B. Knox, occupier; Brick dwelling; Clarke Street; East on John Mather or Hannah Crocker; West on Thomas Dinsmore.

Land, 800 square feet; house, 800 square feet; 2 stories, 8 windows; Value, \$1,500.

MARY DOLBEAR, owner and occupier; wooden dwelling; Clarke Street; S.E. on Benja. James; N.W. on George Hyler; one shop, wood, 182 square feet; 2 stories, 3 windows.

Land, 965 square feet; house, 208 square feet; 2 stories, 8 windows; Value, \$900.

HENRY DEWHURST, owner and occupier; wooden dwelling; Fish Street; on Lanes Wharf; Northerly on L[ove] Lane; N.W. on Prince Snow.

Land, 1,050 square feet; house, 508 square feet; 2 stories, 11 windows; Value, \$500.

WILLIAM DODD, owner; Levi Hawks, occupier; Brick and Wooden dwelling; Fish Street; South on Thomas Richardson; West on Clarkes Square; North on Thoms. Robbins.

Land, 1,520 square feet; house, 208 square feet; 3 stories, 13 windows; Value, \$750.

NATHL. DOWNS and JOSHUA PITMAN, owners and occupiers; wooden dwelling; Bennet, Corner of Short lane; West on Frs. James; North on Bartw. West.

Land, 2,287 square feet; house, 660 square feet; 2 stories, 16 windows; Value, Downs, \$800; Value, Pitman, \$700.

DANIEL ENGLISH, owner and occupier; Brick dwelling; Fish Street; South on Thomas Lewis; East on Jacob Cloues.

Land, 375 square feet; house, 375 square feet; 2 stories, 9 windows; Value, \$1,500.

EDWARD EDES, owner and occupier; wooden dwelling; rough cast; Corner Bennet & Salem Streets; S.E. on Francis James; the rear on Love lane; 1 bakehouse, wood, 882 square feet; 1 barn, wood, 324 square feet.

Land, 9,720 square feet; house, 1,496 square feet; 3 stories, 46 windows; Value, \$6,000.

SAMUEL EMMES, owner and occupier; Brick dwelling; Fleet Street; Easterly on William Cordwell; West on Edwd. H. Robbins, Esqr.

Land, 1,632 square feet; house, 1,000 square feet; 3 stories, 15 windows; Value, \$1,500.

DEBORAH ELLIS, owner and occupier; wooden dwelling; Clarke Street; S.W. on B. James; N.W. on Mary Dolbear.

Land, 312 square feet; house, 312 square feet; 2 stories; Value, \$600.

REV'D. JOHN ELLIOT, owner and occupier; wooden dwelling; Corner of Middle and Bennet Streets; East on Henry Newell; N.W. on Thomas Lee.

Land, 2,500 square feet; house, 420 square feet; 2 stories, 43 windows; Value, —.

ABRAHAM FOSTER, dec's'd. the Estate of, owner ; James & Joseph Foster, occupiers ; wooden dwelling ; Fish Street ; North & West by land of David Lakin & John Harris ; Easterly by Capt. Cushing.

Land, 3,660 square feet ; house, 720 square feet ; 2 stories, 19 windows ; Value, \$1,250.

ANNE FOSTER, owner ; Scammel Penniman, occupier ; wooden dwelling ; Fish Street ; Easterly on John Harris ; West-erly on Wm. Grubb.

Land, 1,549 square feet ; house, 1,549 square feet ; 2 stories, 13 windows ; Value, \$1,200.

JAMES FREELAND, owner ; Mrs. Fanning, occupier ; wooden dwelling ; Fish Street ; S E. on Hancock Wharf ; S.W. on — ; N.E. on sd Freeland's land.

Land, 1,877 square feet ; house, 325 square feet ; 2 stories, 5 windows ; Value, \$750.

JAMES FREELAND, owner and occupier ; wooden dwelling ; Fish Street ; fronting North on sd Street ; N.E. on Wm. McKean ; S.W. on Hancocks Estate.

Land, 1,508 square feet ; house, 429 square feet ; 2 stories, 11 windows ; Value, \$900.

JOSEPH FRANCIS & WILLIAM BLAKE, owners ; Joseph Francis, occupier ; wooden dwelling ; Fish Street ; fronting on a passage way leading to Francis & Blakes wharf, bounded South & East on sd Wharf ; West on S. Torry ; Northerly on Phillip Wentworth.

Land, 2,560 square feet ; house 480 square feet ; 2 stories, 13 windows ; Value, \$900.

JOSEPH GARDNER, Esq., owner and occupier ; wooden dwelling ; Bennet Street ; bounded S.E. on John Hunting ; N.W. on Lambert & others ; the rear on Love lane ; 1 old Shed, 600 square feet ; half 2 stories.

Land, 4,500 square feet ; house, 1,500 square feet ; half 3 stories, and half 2 ; 25 windows ; Value, \$2,000.

MERCY GLEASON, owner and occupier ; Brick & Wooden dwelling ; Fish Street ; fronting on sd Street ; Easterly on Thomas Lewis ; West on Mary Lobb ; 1 out-house, 220 square feet ; 2 stories.

Land, 1,696 square feet ; house, 756 square feet ; 3 stories, 21 windows ; Value, \$1,500.

WILLIAM GRUBB, owner and occupier; wooden dwelling; Fronting Fish Street; West on a passage way; N.E. on Hannah Foster; S.E. on Dea Wright in the rear.

Land, 352 square feet; house, 252 square feet; 2 stories, 2 windows; Value, \$400.

BETSY GORDON, owner and occupier; Brick & wooden building; Fish Street; West on Edwd. Weld; East on Mrs. Edith Beney.

Land, 867 square feet; house, 680 square feet; 3 stories, 15 windows; Value, \$1,250.

DAVID GOODWIN, owner; Saml. Harris, occupier; Brick dwelling; East on Fish Street; South on John Raymond; North on sd Goodwin; West on Danl. Waters.

Land, 879 square feet; house, 500 square feet; 2 stories, 12 windows; Value, \$1,000.

DAVID GOODWIN, owner; Elizabeth Fessenden, occupier; wooden dwelling; Fleet Street; East on sd D. Goodwin; West on John Raymond.

Land, 376 square feet; house, 320 square feet; 1 story, 2 windows; Value, \$450.

DAVID GOODWIN, owner; Elizabeth Hudson, occupier; Brick dwelling; West Corner Fleet Street; N.E. on Anderson Phillips; S.W. on sd Goodwins own land.

Land, 430 square feet; house, 361 square feet; 3 stories, 8 windows; Value, \$1,500.

ISAAC GREENWOOD, owner; Dr. Nathl. Smith and Lewis Lambert, occupiers; Brick dwelling; Fleet Street; North on Garden Court Street; West on Jedh. Lincoln; South on Eliza Nicholson.

Land, 7,100 square feet; house, 1,668 square feet; 3 stories, 49 windows; Value, \$3,500.

JOHN GROZIER, owner and occupier; wooden dwelling; S.W. on Fleet Street; N.W. on Elijah Loring; N.E. on Widow Langdon; S.E. on John Cullen.

Land, 2,660 square feet; house, 940 square feet; 2 stories, 13 windows; Value, \$1,000.

JOHN HARRIS, owner and occupier; wooden dwelling; Fish Street; South on Ann Foster; North on Joseph Foster.

Land, 2,100 square feet; house, 351 square feet; 3 stories, 13 windows; Value, \$900.

CATH'N. HARRIS & JOSEPH HAMBOROUGH, owners and occupiers; wooden dwelling; North on Ship Street; S.E. & West on Ebenr. Parsons.

Land, 864 square feet; house, 630 square feet; 2 stories, 8 windows; Value, \$1,150.

LEOPOLD FERDINAND HERMAN, owner and occupier; wooden dwelling; S.W. on Prince Street; N.W. on Caleb Champney; N.E. on Cop Hills; S.E. on John Hooton.

Land, 2,876 square feet; house, 400 square feet; 2 stories, 11 windows; Value, \$900.

GEORGE HILER, owner and occupier; wooden dwelling; N.E. on Clarke Street; N.W. on ye Estate of Joseph Clarke; S.E. on Sarah Dolbear.

Land, 1,978 square feet; house, 482 square feet; 2 stories, 17 windows; Value, \$1,000.

GEORGE HILER, owner; Sarah Hodge, occupier; wooden dwelling; Fish Street; West on Sarah Tate; Northerly on Dr. Barker.

Land, 424 square feet; house, 320 square feet; 2 stories, 12 windows; Value, \$750.

ANN HYTER, owner and occupier; wooden dwelling; Fish Street; Westerly on Jacob Cloues; Easterly on Francis James.

Land, 360 square feet; house, 180 square feet; 2 stories, 4 windows; Value, \$300.

ANN HOWARD, owner; Elisha Gardner, occupier; wooden dwelling; N.W. Corner of Clarke Square & Sun Court Street; West on John Leach; Southerly on sd Ann Howard.

Land, 5,400 square feet; house, 800 square feet; 3 stories, 25 windows; Value, \$2,500.

ANN HOWARD, owner; Moses Piper, occupier; Brick dwelling; Sun Court Street; N.W. on sd Howards own land; S.E. on Amos Lewis.

Land, 756 square feet; house, 756 square feet; 2 stories, 15 windows; Value, \$1,500.

JOHN HOFFMAN, owner; Wm. Penniman and Mr. Bulley, occupiers; wooden dwelling; Fish Street; S.W. Corner of a passage-way leading to Danl. Merryscoft [? Merry's croft?]; Westerly on Wm. McKean.

Land, 912 square feet; house, 912 square feet; 2 stories, 12 windows; Value, \$2,200.

JOHN HOOTON, JR., owner and occupier; Brick & wooden dwelling; Prince Street; South on Joseph Mountford; West on Leopold F. Herman.

Land, 1,299 square feet; house, 861 square feet; 3 stories, 21 windows; Value, \$1,200.

JOHN HOOTON, JR, owner; Samuel Russell, occupier; wooden dwelling; Prince Street; Northerly on Joseph Mountford & South on Levi Lane.

Land, 1,176 square feet; house, 436 square feet; 2 stories, 14 windows; Value, \$900.

REBECCA HILL and ELIZABETH CLARKE, owners and occupiers; wooden dwelling; Clarke Street; East on land of Geo. Hiler; West on land of John Brown.

Land, 5,544 square feet; house, 936 square feet; 2 stories, 19 windows; Value, \$2,500.

ELIZABETH HOSEA, owner and occupier; wooden dwelling; Fronting on Moon Street; N.E. on Hannah Crocker; West on Sarah Comeford.

Land, 1,368 square feet; house, 756 square feet; 2 stories, 12 windows; Value, \$550.

JOHN HUNTING, owner and occupier; wooden dwelling; Fronting on Bennett Street; N.E. on Patridge; S.W. on Thos. Lee; North on Joseph Gardner, Esqr.

Land, 1,254 square feet; house, 954 square feet; 3 stories, 26 windows; Value, \$1,500.

JOSEPH HUSSEY, owner; Joshua Bates and Joseph Hussey, occupiers; Brick dwelling; Fronting Bennet Street; West on a passage-way leading to Prince Street; Southerly on Robt. Lord.

Land, 9,250 square feet; house, 1,250 square feet; 3 stories, 39 windows; Value, \$4,500.

SUSANNAH HAMLIN, owner; James Adlington, occupier; wooden dwelling; Fish Street; Southerly on Mary Langdon; Northerly on M. Langdon.

Land, 540 square feet; house, 182 square feet; 2 stories, 6 windows; Value, \$450.

STEPHEN HEANY, owner and occupier; wooden dwelling; Fish Street; N.E. on Joseph Shed; S.E. on Thomas Bell.

Land, 1,260 square feet; house, 510 square feet; 3 stories, 9 windows; Value, \$1,500.

DANIEL HUNT, owner and occupier; wooden dwelling; Corner Fish & Sun Court Street; N.W. on George Bright & N.E. on Daniel Childs.

Land, 1,226 square feet; house, 654 square feet; 3 stories, 12 windows; Value, \$1,500.

JOSEPH HEMMINWAY, owner and occupier; wooden dwelling; Fish Street; West on Francis & Blakes or Joshua Ellis; East on Edwd. H. Robbins, Esqr.

Land, 1,350 square feet; house, 500 square feet; 2 stories, 11 windows; Value, \$900.

JO. HEMMINWAY, owner; Daniel Barker & others occupiers; wooden dwelling; Fish Street; Westerly on Francis & Blakes Wharf; N.E. on a passage way leading to sd Hemminway's land.

Land, 1,260 square feet; house, 384 square feet; 2 stories, 10 windows; Value, \$900.

BENJAMIN JAMES, owner and occupier; Brick dwelling, Corner of Fish Street & Clarke Street; West on Widows Ellis & Dolbear; South on Sarah Tate; one out house, wood; 390 square feet; 1 story.

Land, 3,590 square feet; house, 1,122 square feet; 2 stories, 14 windows; Value, \$2,000.

FRANCIS JAMES, owner; Samuel Jennison, occupier; wooden dwelling; East on Fish street; West on Danl. Waters; South on Ann Hyter; North on David Goodwin.

Land, 1,800 square feet; house, 493 square feet; 3 stories, 9 windows; Value, \$1,100.

FRANCIS JAMES, owner; Elihu Bates, occupier; wooden dwelling; South on Bennet Street; West on Edwd. Edes; North on J. Pitman & East on J. Welles.

Land, 1,400 square feet; house, 286 square feet; 2 stories, 7 windows; Value, \$1,200.

WILLM. MCKEAN, owner and occupier; wooden dwelling; Fish Street; East on Rev'd. Joseph Akely [Eckley]; North on John Hoffman; Southerly on James Freeland.

Land, 3,272 square feet; house, 920 square feet, 2 stories, 14 windows; 1 kitching, wood, 330 square feet, one story; 1 shed, wood, 375 square feet; 1 story; one out house, wood, 555 square feet, 1 story; Total value, \$2,500.

MARY LANGDON, owner; William Low, occupier; wooden dwelling; Easterly on Ship Street; Southerly on Pprs. of the new brick Church; North on William Capen & others.

Land, 1,122 square feet; house, 638 square feet; 2 stories, 12 windows; Value, \$600.

MARY LANGDON; owner; Eliphalet Jones, occupier; wooden dwelling; Easterly on Ship; South on said Langdon's own land; North on William Capen.

Land, 1,122 square feet; house, 323 square feet; 2 stories, 4 windows; Value, \$600.

MARY LOBB, owner; Mary Jenkins, occupier; front rough-cast or wood; Easterly on Fish Street; North on Mrs. Mercy Gleason; S.W. on sd Lobbs own land; 1 barn, 450 square feet.

Land, 1,095 square feet; house, 520 square feet; 3 stories, 17 windows; Value, \$2,000.

MARY LOBB, owner; Guadaloup, John Piero & Saml. Peter, blacks, occupiers; wooden dwelling; S.E. on Fish Street; South on Colo. John May; West on Hannah Crocker.

Land, 8,330 square feet; house, 996 square feet; 1 story, 5 windows; Value, \$2,000.

THOMAS LEWIS & SON, owners and occupiers; Brick end, wood back, dwelling; North on Fish Street; S.W. on a passage way leading to the Dock; N.E. on sd Lewis own land & S.E. on Lewis Wharf; 1 barn, 600 square feet.

Land, 1,510 square feet; house, 800 square feet; 2 stories, 8 windows; Value, \$2,500.

THOMAS LEWIS, owner; Obadiah Weston and Edwd. Allen, occupiers; Brick dwelling; South & East Fish Street; West on John Milk; North on Danl. English & a passage way; S.W. on Mercy Gleason.

Land, 840 square feet; house, 510 square feet; 2 stories, 16 windows; Value, \$2,000.

THOMAS LEWIS, owner; David Jack & John Wardell, occupiers; Brick dwelling; West on Fleet Street; S.E. on Edwd. H. Robbins, Esqr.; N.W. on Capt. Stone house; N.E. on Rebecca Hill & others.

Land, 3,240 square feet; house, 1,253 square feet; 3 stories, 23 windows; Value, \$3,000.

LEVI LANE, owner; Clement Lemon & others, occupiers; wooden dwelling; West on Prince Street; North on John Hooton, Junr.; South on John Skilling; East on Amos Lincoln.

Land, 648 square feet; house, 648 square feet; 2 stories, 12 windows; Value, \$600.

AMOS LINCOLN, owner and occupier; wooden dwelling; S.E. on Middle Street; S.W. on John Skillings & Love Lane; N.W. on John Hooton, Jr.; North on B. White.

Land, 2,989 square feet; house, 756 square feet; 3 stories, 22 windows; Value, \$1,200.

JEDIDIAH LINCOLN, owner and occupier; wooden dwelling, Garden Court Street; North on Isaac Greenwood; South on Rev'd. Dr. John Lathrop; Kitchen; brick, 266 square feet.

Land, 2,600 square feet; house, 840 square feet; 3 stories, 29 windows; Value, \$1,500.

DAN. LILLIE, Senn., owner and occupier; Brick dwelling; North on Love Lane; S.E. on Short Lane; N.W. on Joseph Snelling.

Land, 1,271 square feet; house, 712 square feet; 2 stories, 12 windows; Value, \$1,400.

JOHN LEACH, owner; Nehemiah Nocross, occupier; wooden dwelling; North on Clarkes or North Square; South on sd Leach; West on the heirs of Widow Berry; East on Ann Howard.

Land, 648 square feet; house, 648 square feet; 2 stories, 6 windows; Value, \$575.

REV'D. JOHN LATHROP, owner and occupier; wood & Brick dwelling; Fronting West on North Square; S.E. on Moon Street; N.W. on Garden Ct. Street; North on Jed Lincoln & N.E. on P. Morton, Esq.; 1 barn.

Land, — square feet; house, 2,000 square feet; 3 stories, 1,104 [sic] windows; Value, \$3,500.

AMOS LEWIS, owner and occupier; wooden dwelling; East on Sun Court Street; North on Ann Howard; West on Eliza. Gordon; South on Edith Beney.

Land, 2,385 square feet; house, 1,444 square feet; 3 stories, 16 windows; Value, \$1,000.

ELIJA [H] LORING, owner and occupier; Brick dwelling; S.W. on Fleet Street; N.W. on Willm. Cordwell; N.E. on S. Hamilton; S.E. on Grozier.

Land, 3,627 square feet; house, 540 square feet; 2 stories, 12 windows; Value, \$1,500.

MARY LAUGHTON, owner and occupier; Brick & wood dwelling; S.W. on Fleet Street Corner; S.E. on Mathew Parke, et Als.; N.E. on James Sherman.

Land, 2,767 square feet; house, 2,072 square feet; 2 stories, 26 windows; Value, \$2,000.

JOHN LAMBERT, owner; unoccupied; Bennet Street; North on a passage way leading to Love Lane; South on J. Gardner, Esqr.; 1 shed, formerly used as a bake-house, 742 square feet.

Land, 1,101 square feet; house, 285 square feet; 3 stories, 11 windows; Value, \$1,400.

ROBERT LORD, owner and occupier; Brick & wooden dwelling; East on Bennet Street; S.E. on Hills Estate; S.W. on Caleb Champney; N.W. on Joseph Hussey.

Land, 1,400 square feet; house, 640 square feet; 3 & 2 stories, 15 windows; Value, \$1,500.

WILLIAM LITTLE, Esq., owner and occupier; Brick dwelling; S.E. on Garden Court Street; N.E. on Fleet Street; West on Middle Street; South on Estate of the late — Franklin; Chaise house, 240 square feet.

Land, 12,360 square feet; house, 1,836 square feet; 3 stories, 52 windows; Value, \$5,000.

JOHN LORING, owner and occupier; wooden dwelling; N.W. on Fish Street; East on Francis & Blakes Wharf; South on Phillip Wentworth; S.W. on James Terry.

Land, 2,530 square feet; house, 660 square feet; 2 stories, 14 windows; Value, \$1,200.

DAVID LAKIN, owner and occupier; wooden dwelling; N.W. on Fish Street; South on John Harris; East on Joseph Foster.

Land, 350 square feet; house, 350 square feet; 2 stories, 9 windows; Value, \$750.

THOMAS LEE, of Cambridge, owner; John Crumby & Thos. Vincent, occupiers; Brick dwelling; N.E. on Bennett Street; S.E. on Revd. Mr. Murrays Meeting-house; Westerly on Robt. Lord; Barn, 558 square feet.

Land, 6,534 square feet; house, 1,628 square feet; 3 stories, 42 windows; Value, \$3,000.

THOMAS LEE, of Cambridge, owner; William Johnston & others, occupiers; wooden dwelling; S.W. on Bennett Street; North on John Hunting; S.E. on Rev'd. Dr. Elliots; N.E. on Love Lane.

Land, 4,234 square feet; house, 1,485 square feet; 2 stories, 17 windows; Value, \$1,750.

JOHN LEACH, owner and occupier; Brick dwelling; N.E. on Bennet Street; East on Colo. Edwd. Proctor; West on Wm. Waters.

Land, 1,480 square feet; house, 790 square feet; 2 stories, 8 windows; Value, \$1,000.

JOHN LEACH, owner; John Badger, occupier; wooden dwelling; S.E. on Fish Street; West on Thos. Robbins; North on North Square; East on Edw'd. Wel'd.

Land, 1,000 square feet; house, 900 square feet; 2 stories, 10 windows; Value, \$1,400.

LEVI LANE, owner; John Hobbs, occupier; wooden dwelling; Fish Street; ? on sd Lanes Wharf; South on sd Lanes sail loft; West by Henry Dewhurst.

Land, 494 square feet; house, 494 square feet; 2 stories, 7 windows; Value, \$400.

PEREZ MORTON, owner; Paul Revere, jun., occupier; Brick dwelling; N.E. on Fleet Street; S.E. on Joseph Robey; West on Rev'd. Dr. Lathrop.

Land, 1,120 square feet; house, 600 square feet; 3 stories, 22 windows; Value, \$1,300.

PEREZ MORTON, owner; John F. Sleeper, occupier; Brick dwelling; N.E. on Fleet Street; N.W. on Eliza. Nicholson; S.E. on sd Morton & West on I. Lincoln & Dr. Lathrop.

Land, 1,120 square feet; house, 600 square feet; 3 stories, 22 windows; Value, \$1,300.

PEREZ MORTON, owner; Christopher Gunderson, Sally Josse-lin, Deborah Woods, occupiers; wooden dwelling; back from Ship Street; South on Sally Tate; North on B. James; West on Sally Tate.

Land, 945 square feet; house, 945 square feet; 2 stories, 11 windows; Value, \$650.

JOHN MILK, owner; Wm. Palmer, J. Clarke, occupiers; wooden dwelling; West on Moon Street; S.E. on Mercy Gleason; N.E. on Thomas Lewis; South on Southacks Estate; Shed, wood, 720 square feet.

Land, 1,625 square feet; house, 684 square feet; 2 stories, 16 windows; Value, \$500.

JOHN MILK, owner; Joshua Horse [sic] and John Milk, occu-piers; wooden dwelling; West on Moon Street; North on Danl. Waters; East on James, Clouse, & Lewis; South on a passage way.

Land, 3,300 square feet; house, 465 square feet; 2 stories, 24 windows; Value, \$750.

JOSEPH MUMFORD, owner and occupier; Brick & wooden dwelling; S.W. on Prince Street; North on John Hooton, Jun.; S.E. on John Hooton, Junr.

Land, 1,380 square feet; house, 1,007 square feet; 2 stories, 14 windows; Value, \$850.

ROBT. MARABLE, owner; Joseph Adams, Robt. Marable, occupiers; wooden dwelling; S.W. Prince Street; North on a passage leading to Bennet Street; South on Brown.

Land, 3,600 square feet; house, 600 square feet; 2 stories, 16 windows; Value, \$900.

JOSEPH MARTIN, owner and occupier; Brick & wooden dwelling; S.E. Corner Prince & Salem Streets; South on John & Wm. Barber; East on E. Rogers.

Land, 1,682 square feet; house, 952 square feet; 3 stories, 37 windows; Value, \$5,000.

JOHN MAGNER, owner; James Francis, James Stillson, occupiers; Brick dwelling; N.E. on Fish Street; East on Crufts Wharf; North on Cruft; West on Eben'r. Parsons.

Land, 720 square feet; house, 720 square feet; 3 stories, 15 windows; Value, \$1,150.

JONATHAN MERRY, owner and occupier; Brick & wooden dwelling; Ship Street; S.W. on Benja. Bamy [Barney?]; N.E. on a passage way leading to Merrys Wharf.

Land, 2,548 square feet; house, 950 square feet; 2 stories, 24 windows; Value, \$2,400.

DANIEL MERRY, owner and occupier; Brick and wooden dwelling; West on Fish Street; N.E. on William Capen; S.W. on a passage way leading to Merry & Hancocks lofts.

Land, 2,155 square feet; house, 1,155 square feet; 3 stories, 27 windows; Value, \$4,000.

JOHN MAY, owner; Colo. John May, occupier; Brick dwelling; S.E. on Fish Street; N.E. on Mary Lobb; S.W. on James White; in the rear on Hannah Crocker.

Land, 13,240 square feet; house, 2,000 square feet; 3 stories, 45 windows; Value, \$4,500.

TITUS MORGAN, owner; Benja. Corney, occupier; wooden dwelling; N.E. on Bennet Street; East on an Alley leading to Prince Street; West on Simeon Skillings.

Land, 1,800 square feet; house, 540 square feet; 3 stories, 13 windows; Value, \$1,150.

JOHN MERRIT, owner and occupier ; Brick and wooden dwelling ; S.W. on Fleet Street ; N.W. on John Grozier ; East on Abijah Adams ; N.E. on Widow Mary Langdon.

Land, 1,924 square feet ; house, 760 square feet ; 2 stories, 17 windows ; Value, \$1,250.

— MYRICK, owner ; Beane & Masters, occupiers ; wooden dwelling ; Bennet Street ; S.W. on Bishop ; North on Love Lane ; S.E. on J. Gardner, Esqr. ; N.W. on a passage way.

Land, 359 square feet ; house, 312 square feet ; 3 stories, 9 windows ; Value, \$600.

ELIZA NICHOLSON, owner and occupier ; Brick dwelling ; N.E. on Fleet Street ; East on Perez Morton, Esqr. ; West on Isaac Greenough.

Land, 945 square feet ; house, 744 square feet ; 3 stories, 17 windows ; Value, \$1,150.

JOSEPH NEWELL, owner and occupier ; wooden dwelling ; West on Sun Court Street ; South on John Milk ; East on Danl. Waters.

Land, 1,155 square feet ; house, 441 square feet ; 2 stories, 8 windows ; Value, \$750.

HENRY NEWELL, owner ; Josiah Barrett, occupier ; wooden dwelling ; S.E. on Middle Street ; S.W. on Rev'd. Dr. Elliot ; South on sd Newell ; North on W. Ward.

Land, 1,430 square feet ; house, 450 square feet ; 2 stories, 17 windows ; Value, \$900.

HENRY NEWELL, owner ; Joseph Starr, occupier ; wooden dwelling ; East on Love Lane ; S.W. on Wm. Ward ; West on sd. Newell.

Land, 500 square feet ; house, 300 square feet ; 2 stories, 8 windows ; Value, \$600.

HENRY NEWELL, owner ; Willm. Larnard, occupier ; Brick dwelling ; N.E. on Love Lane ; West on John Patridge ; South on sd Newell.

Land, 960 square feet ; house, 600 square feet ; 2 stories, 15 windows ; Value, \$1,000.

PROPRIETORS NEW BRICK CHURCH, owners ; Saml. Ridgway, Agent ; John Lair, Joseph Andrews, occupiers ; wooden dwelling ; Ship Street ; South on Joseph Austin ; North on Mary Langdon.

Land, 513 square feet ; house, 513 square feet ; 2 stories, 10 windows ; Value, \$750.

ROBT. PATRIDGE, owner and occupier; Brick & wooden dwelling; N.E. on Love Lane; S.E. on Henry Newell; West on John Hunting.

Land, 620 square feet; house, 330 square feet; 2 stories, 11 windows; Value, \$1,000.

BENJAMIN PAGE, owner; Nathl. Copeland, occupier; Brick dwelling; N.W. on Fish Street; S.W. on Town Slip so called; South on Hemmenway; East on sd Page.

Land, 500 square feet; house, 500 square feet; 3 stories, 12 windows; Value, \$900.

BENJAMIN PAGE, owner and occupier; wooden dwelling; N.W. on Fish Street; S.E. on a passage leading to L. Lanes wharf; South on B. Page, Junr.; 1 shed, 160 square feet.

Land, 1,084 square feet; house, 340 square feet; 2 stories, 12 windows; Value, \$750.

BENJAMIN PAGE, Junr., owner and occupier; wooden dwelling; Fish street; Westerly on Joseph Hemminway; South on John White; & S.W. on Town Slip so called.

Land, 1,300 square feet; house, 448 square feet; 3 stories, 18 windows; Value, \$800.

ANDERSON PHILLIPS, owner and occupier; Brick dwelling; N.E. on Fleet street; S.E. on David Goodwin; & East on sd Goodwin.

Land, 513 square feet; house, 247 square feet; 3 stories, 4 windows; Value, \$900.

MATHEW PARK and JAMES BRACKET of Braintree, owners; Mathew Parke, occupier; Brick & wooden dwelling; S.W. on Fleet Street; S.E. on J. White, Esqr; West on Mary Laughton; N.E. on the rear of John White.

Land, 1,600 square feet; house, 756 square feet; 2 stories, 18 windows; Value, \$1,500.

THOMAS POOK, owner and occupier; Wooden dwelling; Corner Short Lane; S.W. on Bennet Street; S.E. on Edwd. Burt; the rear on Love Lane.

Land, 2,200 square feet; house, 555 square feet; 2 stories, 9 windows; Value, \$1,000.

EDWD. PROCTOR, owner and occupier; brick dwelling; N.E. on Bennet Street; South on Simeon Skillings; West on John Leach; the rear on Thompsons land.

Land, 4,453 square feet; house, 1,260 square feet; 2 stories, 20 windows; Value, \$2,500.

EBENR. PARSONS, owner ; Rebecca Kindness, occupier ; brick dwelling ; Ship Street ; Southerly on John Magnier ; Northerly on sd Parsons & Daniel Sargent.

Land, 968 square feet ; house, 484 square feet ; 2 stories, 10 windows ; Value, \$900.

EBENR. PARSONS & DANIEL SARGENT, owners ; Charles Willis, occupier ; fronting on Ship Street ; South on E. Parsons house, occupied by Mrs. Kindness ; North on sd Parsons & Sargent.

Land, 928 square feet ; house, 384 square feet ; 2 stories, 7 windows ; Value, 560.

EBENEZER PARSONS AND DANIEL SARGENT, owners ; Elizabeth Lambert, occupier ; brick dwelling ; fronting on Ship Street ; South on sd Parsons & Sargent ; North on a passage way leading to sd P. & S. Wharf.

Land, 1,250 square feet ; house, 400 square feet ; 2 stories, 10 windows ; Value, \$550.

EBENR. PARSONS & DANL. SARGENT, owners ; Sarah Malcom, occupier ; wooden dwelling ; Ship Street ; Southerly on Harris ; North on sd P. & S. land improved by Stephen Sewall.

Land, 950 square feet ; house, 400 square feet ; 3 stories, 10 windows ; Value, \$750.

EBENR. PARSONS & DANIEL SARGENT, owners ; Stephen Sewall, occupier ; Ship Street ; South on sd P. & S. house, occupied by Mrs. Malcom ; & North on Clarkes Ship yard so called.

Land, 1,075 square feet ; house, 585 square feet ; 3 stories, 20 windows ; Value, \$950.

EBENR. PARSONS & DANIEL SARGENT, owners ; Benja. Stoddard, occupier ; wooden dwelling ; Ship Street ; South on sd P. & S. house, occupied by Lambert ; & North on Clarkes Ship Yard.

Land, 608 square feet ; house, 304 square feet ; 2 stories, 7 windows ; Value, \$500.

EBENR. PARSONS & DANIEL SARGENT, owners ; James Gardner, occupier ; Ship Street ; North on Clarkes Ship Yard ; S.E. on a passage.

Land, 768 square feet ; house, 392 square feet ; 2 stories, 3 windows ; Value, \$500.

EBENR. PARSONS AND DANIEL SARGENT, owners; Thomas Carpenter, occupier; wooden dwelling; Ship Street, on a passage way leading to Ps. wharf; North on Clarkes Ship Yard.

Land, 576 square feet; house, 288 square feet; 2 stories, 3 windows; Value, \$500.

ISABELLA RICHARDSON, owner; Joshua Ellis, occupier; wooden dwelling; Fish Street; West on Joseph Shed; East on Wm. Dodd.

Land, 2,150 square feet; house, 900 square feet; 3 stories, 25 windows; Value, \$1,750.

ELIZABETH ROGERS, owner and occupier; wooden dwelling; Salem Street; S.W. on Joseph Martin; N.E. on Edward Sargent.

Land, 1,136 square feet; house, 548 square feet; 2 stories, 10 windows; Value, \$950.

JOSEPH ROBY, owner and occupier; Brick & wooden dwelling; S.E. on Fleet Street; South on Moon Street; North on Perez Morton, Esqr.; West on Franklin's Estate; wash house, 240 square feet.

Land, 7,150 square feet; house, 1,000 square feet; 3 stories, 35 windows; 7,150, 240; Value, \$2,500.

THOMAS ROBBINS, owner; John McGee & others, occupiers; wooden dwelling; Fish Street; N.E. on John Leach; S.W. on Wm. Dodd.

Land, 123 square feet; house, 123 square feet; 3 stories, 11 windows; Value, \$500.

JOSEPH RUSSELL, Agent for the heirs of Capt. Hill, unoccupied brick dwelling, Fronting on Bennet Street; N.E. on Robt. Lord; East on Thos. Lee; West on Caleb Champney.

Land, 4,840 square feet; house, 360 square feet; 3 stories, 20 windows; Value, \$2,500.

JOHN RAYMOND, owner; Jno. Antoney, occupier; wooden dwelling; N.E. on Fleet Street; S.E. on David Goodwin; N.W. on Daniel Waters.

Land, 300 square feet; house, 240 square feet; 2 stories, 3 windows; Value, \$750.

EDWD. H. ROBBINS, owner; Thomas Sherridan, occupier; brick dwelling; North on Fish Street; East on Thomas Lewis; South on Thomas's sail Loft.

Land, 1,200 square feet; house, 1,462 square feet; 2 stories, 18 windows; Value, \$1,000.

EDWD. H. ROBBINS, owner; James White, occupier; Brick dwelling; North on Fish Street; South on Thomas Lathrop; East on sd Robbins.

Land, 360 square feet; house, 360 square feet; 2 stories, 8 windows; Value, \$700.

EDWD. H. ROBBINS, owner; Samuel Treat, occupier; Brick dwelling; S.W. on Fleet Street; S.E. on Samuel Emmes; East on heirs of I. Clarke; North on sd Robbins.

Land, 1,566 square feet; house, 360 square feet; 2 stories, 10 windows; Value, \$1,250.

EDWD. H. ROBBINS, owner; Wm. Palfry, occupier; Brick dwelling; S.W. on Fleet Street; Easterly on Clarke heirs; N.W. on Thos. Lewis; South on sd Robbins.

Land, 1,566 square feet; house, 360 square feet; 2 stories, 10 windows; Value, \$1,250.

JAMES SCOTT, owner; — Saunders, occupier; wooden dwelling; Head of Hancock's Wharf, Fish Street; N.E. on James Freeland.

Land, 616 square feet; house, 616 square feet; 2 stories, 10 windows; Value, \$850.

JAMES SCOTT, owner; Joshua Pico, occupier; Brick dwelling; Fish Street; West on sd Scott's house, occupied by Jno. Risborough; Easterly on James Freeland.

Land, 1,816 square feet; house, 816 square feet; 3 stories, 30 windows; Value, \$1,800.

JAMES SCOTT, owner; Wm. Dodd, occupier; Brick dwelling; Fish Street; N.E. on the above.

Land, 1,816 square feet; house, 816 square feet; 3 stories, 30 windows; Value, \$1,800.

JAMES SCOTT, owner; Jno. Risborough, occupier; Brick dwelling; Fish Street; Fronting North on sd Street and on a passage way leading to Hancock's Wharf.

Land, 1,008 square feet; house, 1,008 square feet; 3 stories, 29 windows; Value, \$3,000.

SIMEON SKILLING, Guardian; Samuel Brintnall, occupier; wooden dwelling; N.E. on Bennet Street; West on sd Simeon Skilling; East on Titus Morgan; Rear of John Thoreaux.

Land, 1,692 square feet; house, 540 square feet; 3 stories, 13 windows; Value, \$1,100.

SIMEON SKILLING, owner and occupier; wooden dwelling; N.E. on Bennet Street; N.W. on Edwd. Proctor; South on heirs of I. Skemmer, deceased.

Land, 2,767 square feet; house, 1,033 square feet; 2 & 3 stories, 30 windows; Value, \$1,800.

DORCAS SYLVESTER, owner and occupier; Brick & wooden dwelling; Fish Street; N.E. on Francis James; S.W. on Jacob Cloues.

Land, 924 square feet; house, 156 square feet; 2 stories, 6 windows; Value, \$950.

JOSEPH SHED, owner; John Clarke, occupier; wooden dwelling; Fish Street; West on the North Square; S.W. on Stephen Heany; North on John Badger.

Land, 1,027 square feet; house, 494 square feet; 3 stories, 12 windows; Value, \$755.

EDWD. SARGENT, owner; Edwd. Sargent and Joshua Atkins, occupiers; wooden dwelling; Fronting N.W. on Salem Street; N.E. on Gideon Sharp; S.W. on Elizabeth Rogers.

Land, 1,098 square feet; house, 486 square feet; 2 stories, 13 windows; Value, \$750.

JAMES SHEERMAN, owner and occupier; wooden dwelling; N.W. on Middle Street; East on Thomas Dinsmore; West & South on John White, Esqr.

Land, 2,200 square feet; house, 864 square feet; 3 & 2 stories, 27 windows; Value, \$750.

WIDOW SWAINE, owner; Alvan Fosdick, Nahum Fay, occupiers; Brick dwelling; Garden Court Street; N.E. on Wm. Little, Esqr.; S.W. on Fosters Lane; North on Middle Street; Barn, 240 square feet.

Land, 5,356 square feet; house, 1,632 square feet; 3 stories, 24 windows; Barn, 240 square feet; Value, \$3,500.

JAMES SCOTT, Junior, owner; Sarah Kenney, occupier; wooden dwelling; Back from Prince Street; West on Colo. Thompson; North on an Alley; N.W. on Nathl. Brown.

Land, 2,280 square feet; house, 422 square feet; 2 stories, 8 windows; Value, \$600.

JOSEPH SNELLING, owner and occupier ; Brick dwelling ; East on Love Lane ; N.W. on Edwd. Edes ; S.E. on Danl. Lillie ; rear on Bartw. West.

Land, 1,086 square feet ; house, 288 square feet ; 2 stories, 4 windows ; Value, \$750.

ROBT. STONEHOUSE, owner and occupier ; wooden dwelling ; S.W. on Fleet Street ; South on Thos. Lewis ; North on J. White, Esqr.

Land, 3,360 square feet ; house, 1,440 square feet ; 3 stories, 21 windows ; Value, \$2,000.

NATHL. & JOSEPH SMITH, owners ; Nathl. Smith & Nathl. Small, occupiers ; wooden dwelling ; Fronting West on Fish Street ; North on Clarkes Square ; East on Thomas Curtis ; South on Fish Street.

Land, 600 square feet ; house, 600 square feet ; 3 stories, 20 windows ; Value, \$2,500.

PRINCE SNOW, owner ; Prince Snow and John Skillen, occupiers ; wooden dwelling ; North on Fish Street ; West on a passage way leading to Lane's Wharf ; East on General Bridge.

Land, 1,381 square feet ; house, 1,070 square feet ; 3 stories, 20 windows ; Value, \$2,500.

PRINCE SNOW, owner ; Elisha Ellis, Mr. Lillie, & Mr. Corbet ; wooden dwelling ; Fish Street ; West on Lane's Wharf ; East on General E. Bridge ; North on sd Prince Snow.

Land, 950 square feet ; house, 725 square feet ; 2 stories, 11 windows ; Value, \$600.

GIDEON SHARP, owner ; James Ingalls, occupier ; wooden dwelling ; North on Salem Street ; N.E. on Samuel Aves ; South on Edwd. Sargent.

Land, 4,536 square feet ; house, 570 square feet ; 2 stories, 9 windows ; Value, \$800.

JOHN SKILLING, owner and occupier ; wooden dwelling ; N.W. Corner Prince Street and Middle Street ; North on Amos Lincoln ; West on Levi Lane.

Land, 2,046 square feet ; house, 984 square feet ; 3 & 2 stories, 28 windows ; Value, \$1,500.

JAMES TORRY, owner ; Gains, Thayer & Jacob Dockendorf, occupiers ; wooden dwelling ; Fish Street ; West on a passage way leading to sd Torrys wharf ; East on John Loring.

Land, 480 square feet ; house, 480 square feet ; 3 stories, 14 windows ; Value, \$2,000.

JAMES TORRY, owner, Adam French, occupier; wooden dwelling; Fish Street; West on a passage way leading to sd Torrys wharf; East on John Loring & Phillip Wentworth.

Land, 2,520 square feet; house, 663 square feet; 3 stories, 21 windows; Value, \$1,500.

SALLY TATE, owner and occupier; wooden dwelling; S.E. on Fish Street; N.E. on Benja. James; S.W. on Moses Barker.

Land, 1,372 square feet; house, 676 square feet; 2 stories, 22 windows; Value, \$1,250.

SALLY TATE, owner; John Manly, James Ingraham, occupiers; wooden dwelling, back from Fish Street; N.E. on Benjamin James; S.W. on Moses Barker.

Land, 852 square feet; house, 391 square feet; 2 stories, 15 windows; Value, \$650.

EBENR. TUFFTS, owner and occupier; Brick dwelling; S.E. on Middle Street; S.W. on Benja. White; N.W. on Thos. Lee; N.E. on Revd. Mr. Murrays meeting house.

Land, 1,500 square feet; house, 800 square feet; 3 stories, 17 windows; Value, \$1,200.

NATHL. TIDMARSH, owner and occupier; wooden dwelling; Fish Street; S.W. on Lewis Wharf; N.E. on Hancocks Wharf.

Land, 340 square feet; house, 340 square feet; 2 stories, 8 windows; Value, \$600.

WILLIAM TURNER, owner and occupier; Brick & wooden dwelling; Fish Street; East on a passage way leading to Torrys Wharf; North on Benja. Tilden.

Land, 700 square feet; house, 500 square feet; 3 stories, 15 windows; Value, \$750.

BENJAMIN TILDEN, owner and occupier; Brick & wooden dwelling; Fish Street; East on a passage leading to Torrys Wharf; South on Wm. Turner.

Land, 995 square feet; house, 500 square feet; 3 stories, 10 windows; Value, \$950.

JOHN THOREAUX, owner; Jirah Holbrook, occupier; wooden dwelling; Prince Street; West on Thompson; South on sd Thoreau; Easterly on Elisha Bangs.

Land, 378 square feet; house, 378 square feet; 2 stories, 6 windows; Value, \$600.

JOHN THOREAU, owner; Edwd. Haynnes, occupier; Brick and wooden dwelling; Prince Street; East on Robt. Marable; West on John Dix & E. Bangs.

Land, 1,914 square feet; house, 684 square feet; 3 stories, 9 windows; Value, \$2,000.

JOHN THOREAU, owner; John W. Folsom, occupier; Brick & wooden dwelling; Prince Street; S.E. on Robt. Marable; West on Dix & Bangs.

Land, 1,100 square feet; house, 800 square feet; 3 stories, 19 windows; Value, \$1,800.

DANIEL WATERS, of Malden, owner; Thomas Levering; wooden dwelling; Fleet Street; S.E. on David Goodwin; North on Moon Street.

Land, 1,254 square feet; house, 594 square feet; 2 stories, 4 windows; Value, \$450.

DANIEL WATERS, owner; John Cotherine & William Allen, occupiers; wooden dwelling; N.E. Fleet Street; North on Moon Street; West on John Milk; South on D. Goodwin.

Land, 1,269 square feet; house, 864 square feet; 2 stories, 18 windows; Value, \$1,300.

WILLIAM WATERS, owner and occupier; Brick dwelling; Benet Street; South on John Leach; North on Saml. Aves.

Land, 1,500 square feet; house, 400 square feet; 2 stories, 8 windows; Value, \$900.

EDWD. WELD, owner; William Collins, occupier; wooden dwelling; S.E. on Fish Street; East on E. Gordon; West on John Leach.

Land, 1,000 square feet; house, 700 square feet; 3 stories, 10 windows; Value, \$1,000.

JOHN WHITE, owner and occupier; Brick dwelling; S.W. Fleet Street; West on Mathew Park; S.E. on Robt. Stonehouse; East on Hannah Crocker.

Land, 6,856 square feet; house, 1,008 square feet; 2 stories, 22 windows; shed, 270 square feet; Value, \$3,500.

BART'W. WEST, owner and occupier; wooden dwelling; S.E. on Short Lane; S.W. on Downs & Pitman; N.E. on D. Lillie; West on Edwd. Edes in the rear.

Land, 1,160 square feet; house, 420 square feet; 2 stories, 12 windows; Value, \$500.

BENJA. WHITE, owner and occupier; wooden dwelling; S.E. on Middle Street; South on Amos Lincoln; N.E. on Thos. Lee & Eben'r. Tufts.

Land, 1,400 square feet; house, 800 square feet; 3 stories, 15 windows; Value, \$1,250.

WILLIAM WARD, owner and occupier; Brick dwelling; S.E. on Middle Street; West on Henry Nowell; N.E. on Love Lane.

Land, 1,560 square feet; house, 360 square feet; 2 stories, 16 windows; Value, \$1,000.

CHARLES WILLIS, owner; Lidia Gee & Abigail Perry, occupiers; wooden dwelling; S.W. on Sun Court Street; S.E. on Daniel Hunt; N.W. on George Bright.

Land, 714 square feet; house, 674 square feet; 3 stories, 35 windows; Value, \$1,200.

PHILLIP WENTWORTH, owner; J. Hancock & others, occupiers; wooden dwelling; Fish Street; Fronting Easterly on Francis & Blakes wharf; N.W. on John Loring.

Land 1,224 square feet; house, 476 square feet; 2 stories, 12 windows; Value, \$600.

FRANCIS WRIGHT, Guardian, John Dwarren, William Addison, occupiers; wooden dwelling; Fish Street; East on William Grubb; West on Ebenr. Bridge; South on the Flatts.

Land, 1,782 square feet; house, 220 square feet; 2 stories, 6 windows; Value, \$850.

BOOK 8.

CHARLES ATKINS, owner and occupier; wooden dwelling on Prince Street, Sarah Clarke & William Trueman.

Land, 800 square feet; house, 480 square feet; 3 stories, 13 windows; Value, \$900.

GIBBS ATKINS, owner; Asa Payson, Gibbs Atkins, occupiers; wooden dwelling; Corner Prince & Middle Streets & Gibbs, Sharp & Thomas Trail.

Land, 2,248 square feet; house, 1,240 square feet; 3 stories, 39 windows; Value, \$2,500.

GIBBS ATKINS, owner ; Mr. Maser, occupier ; wooden dwelling on Clarkes Square, — Phillis & Paul Revere.

Land, 1,500 square feet ; house, 660 square feet ; 3 & 2 stories, 8 windows ; Value, \$400.

HENRY ATKINS, owner and occupier ; wooden dwelling on Back street, I. Norton, I. Sherburn.

Land, 1,272 square feet ; house, 1,000 square feet ; 2 stories, 20 windows ; Value, \$1,000.

HEIRS OF THOMAS ADAMS, owner ; Johnston & others, Negroes, occupiers ; wooden dwelling on Back Street, Adams Estate, I. Bassett, Andrew Howard.

Land, 1,170 square feet ; house, ; 2 stories, 15 windows ; Value, \$350.

Land, 1,170 square feet ; house, 540 square feet ; 2 stories, 15 windows ; Value, \$500.

WM. ALEXANDER, owner and occupier ; Brick dwelling on Back Street, I. Basset, E. Rumney.

Land, 1,200 square feet ; house, 1,200 square feet ; 1 story, 10 windows ; Value, \$750.

NATHL. AUSTIN, owner ; N. Austin & G. Harris, occupiers ; Brick & wooden dwelling on Back Street, D. Shillibar, Pulcifer.

Land, 2,520 square feet ; house, 720 square feet ; 3 stories, 11 windows ; Value, \$1,100.

SARAH ATKINS HEIRS, owner ; unoccupied ; Brick dwelling on Beer Lane, John White & Turel Tuttle.

Land, 3,900 square feet ; house, 1,068 square feet ; 2 stories, 15 windows ; Value, \$2,500.

ELIZABETH BOUVE, owner and occupier ; wooden dwelling on Prince Street, Levi Lane & Wm. Quiner.

Land, 1,615 square feet ; house, 637 square feet ; 3 stories, 18 windows ; Value, \$800.

EDWARD BELL, owner ; Edw'd. Bell & Loring Sargent, occupiers ; wooden dwellings on Prince Street, G. Atkins & Welsh.

Land, 1,200 square feet ; house, 418 square feet ; 2 stories, 8 windows ; Value, \$750.

Land, 720 square feet ; house, 176 square feet ; 2 stories, 7 windows ; Value, \$350.

BENJAMIN BURT, owner and occupier ; Brick & wooden dwelling ; Fish Street ; Eunson New Brick.

Land, 1,760 square feet ; house, 1,260 square feet ; 2 stories, 17 windows ; Value, \$1,500.

JOHN F. BARBER, owner and occupier ; wooden dwelling ; Wilks Court, Beer Lane & John White.

Land, 1,000 square feet ; house, 540 square feet ; 2 stories, 17 windows ; Value, \$1,100.

WILLIAM BRIGHT, owner and occupier ; wooden dwelling on Middle Street, Cross Street & Benja. Eaton.

Land, 850 square feet ; house, 624 square feet ; 3 stories, 22 windows ; Value, \$2,000.

REBECCA BEALS, owner and occupier ; wooden dwelling ; Middle Street, Saml. Townsend, a passage.

Land, 793 square feet ; house, 373 square feet ; 3 stories, 8 windows ; Value, \$700.

EBENR. BAXTER, owner and occupier ; wooden dwelling ; Middle Street, Back Street, Henry Swan.

Land, 800 square feet ; house, 600 square feet ; 2 stories, 15 windows ; Value, \$1,100.

WILLIAM BOARDMAN, owner ; Thoms. S. Boardman, Joseph Hiller, occupiers ; wooden dwellings ; Clarkes Court, Edwd. Maehan, & a Common passage.

Land, 3,840 square feet ; house, 450 square feet ; 2 stories, 11 windows ; Value, \$500.

House, 1,080 square feet ; 3 stories, 24 windows ; Value, \$1,800.

THOMAS BARBER, owner and occupier ; wooden dwelling on Middle Street, Benjamin Henderson, David Marston.

Land, 630 square feet ; house, 453 square feet ; 2 stories, 9 windows ; Value, \$800.

JAMES BOWDOIN, owner ; James Bowdoin, John Brown, Mrs. Wilton, Mr. Jois, occupiers ; Brick dwelling and wooden dwelling, Back Street, beer lane, and Barber's land, making a Corner.

Land, 3,575 square feet ; house, 800 square feet ; 2 stories, 23 windows ; Value, \$1,500.

House, 304 square feet ; 1 story, 5 windows ; Value, \$400.

ELIZABETH BROWN, owner ; Eliza Brown & others, occupiers ; wooden dwelling on Back Street, Cross Street, and Turil Tuttle, making a Corner.

Land, 2,880 square feet ; house, 620 square feet ; 3 stories, 24 windows ; Value, \$1,200.

JEREMIAH BOIS, owner ; Mr. Dormith, occupier ; wooden dwelling, Back Street, Cross Street, Wm. Gould.

Land, 861 square feet ; house, 317 square feet ; 2 stories, 9 windows ; Value, \$700.

WILLIAM SMITH & JOHN BISHOP, owners ; unoccupied ; wooden dwelling, adjoining their distill house, Henry Atkins, & passage to the Mill Pond.

Land, 408 square feet ; house, 408 square feet ; 2 stories, 6 windows ; Value, \$250.

JOSEPH BASSET, owner and occupier ; wooden dwelling On Back street, & Caleb Loring, & Samuel Neat.

Land, 900 square feet ; house, 576 square feet ; 2 stories, 11 windows ; Value, \$1,000.

JOSH. BASSET, owner ; ——— Heath, occupier ; wooden dwelling On Bassett's land, E. James, the Mill Pond, & a passage.

Land, 356 square feet ; house, 256 square feet ; 3 & 2 stories, 13 windows ; Value, \$800.

BENJA. BINNEY, owner and occupier ; wooden dwelling ; Passage from Back Street to the Mill pond, Edwds Estate & Mr. Kettle.

Land, 1,521 square feet ; house, 648 square feet ; 2 & 1 stories, 10 windows ; Value, \$750.

JEREMIA[H] BULFINCH, owner ; A. Willard, C. Avery, occupiers ; Back Street, Josiah Vose, Mill Pond, Elisha Wild.

Land, 5,680 square feet ; house, 1,440 square feet ; 31 windows ; Value, \$3,500.

PATRICK MCBRIDE, owner ; Patrick McBride, Wm. Kendall, occupiers ; wooden dwelling, Back Street, Baptist Church, & Capt. Lumber.

Land, 736 square feet ; house, 640 square feet ; 1 story ; 7 windows ; Value, \$400.

Belonging to the BAPTIST CHURCH, owner; Revd. Mr. Baldwin & others, occupiers; wooden dwelling, Back St., Jno. Cartwright & a passage.

; house, 1,064 square feet; 2 stories,
27 windows; . Church Property.

WILLIAM CRAFTS, owner; Wm. Symmes & others, occupiers; wooden dwelling, on Back Street, Mr. Hutchinson & B. Eustis.

Land, 3,969 square feet; house, 1,050 square feet; 3 & 2 stories, 23 windows; Value, \$1,800.

JAMES CAMPBELL, owner and occupier; wooden dwelling, Back St., Beer Lane & Joseph Howard.

Land, 7,650 square feet; house [not specified]; 3 & 2 stories, 34 windows; Value, \$4,500.

JOSEPH CALLENDER JUNR. & others, owners; Sargent and Bennet, occupiers; wooden dwelling Fronting Back Street adjoining the land of sd Callender both sides and in the rear.

Land, 2,520 square feet; house, 520 square feet; 2 stories, 16 windows; Value, \$700.

JOHN CARTWRIGHT, owner; John Cartwright & Jacobs, occupiers; wooden dwelling on Land Mr. Baldwins, M. House, Joseph Kettle & Lydia Hodges.

Land, 4,180 square feet; house, 1,160 square feet; 2 stories, 25 windows; Value, \$1,000.

JOSIAH CUSHING, owner; Benja. Owen, occupier; wooden dwelling, Clark Square, Paul Revere & —.

Land, 1,800 square feet; house, 576 square feet; 2 stories, 7 windows; value, \$700.

ELIZABETH CUNNINGHAM, owner; Henry Messenger & Elizabeth Cunningham, occupiers; wooden dwelling, Middle Street, Wm. Parker & Thos. Page.

Land, 1,800 square feet; house, 915 square feet; 2 stories, 16 windows; Value, \$1,300.

JOHN COGSWELL, owner; Cogswell and White, occupiers; Brick & wooden dwelling, Middle St., Thos. Lee & Joshua Butter.

Land, 1,596 square feet; house, 595 square feet; 3 stories, windows; Value, \$1,200.

JOHN COGSWELL, owner ; John Gould, Beals Cushings, occupiers ; wooden dwelling up Cogswells yard ; N.E. on Lee ; S.W. I. Tuttle.

Land, 1,330 square feet ; house, 500 square feet ; 2 stories ; Value, \$1,000.

WILLIAM CALLENDER, owner and occupier ; wooden dwelling, Middle St., Jos. Lovering & Melzer Joy.

Land, 1,280 square feet ; house, 894 square feet ; 3 stories, 17 windows ; Value, \$1,100.

NANCY CUSHING, owner ; Mrs. Jones, occupier ; —, Middle Street, Seth Webber & Corbit.

Land, 600 square feet ; Value, \$400.

MARTHA CABOT, owner and occupier ; wooden dwelling, Middle Street, N. Cushing & Seth Webber.

Land, 930 square feet ; house, 488 square feet ; 2 stories, 10 windows ; Value, \$750.

REUBEN CARVER, owner ; Wm. T. Clapp, occupier ; wood and brick dwelling, Corner Fish Street & Wood Lane, Wm. Grubb.

Land, 1,620 square feet ; house, 1,072 square feet ; 3 & 2 stories ; 24 windows ; Value, \$2,500.

SARAH CLARKE, owner and occupier ; wooden dwelling, Prince Street, S. Sharp, Mr. Hall, & C. Atkins.

Land, 1,647 square feet ; house, ; 2 stories, 9 windows ; Value, \$600.

WIDOW CLARKE and others, owners and occupiers ; wooden dwelling, Prince Street, H. Roby, on Roby again.

Land, 830 square feet ; house, 406 square feet ; 2 stories, 16 windows ; Value, \$600.

THOMAS DAWES, owner ; Solomon Morton & others, occupiers ; wooden dwelling, Middle St., down a yard between A. Howard & R. Stonehouse.

Land, 522 square feet ; house, 252 square feet ; 2 stories, 5 windows ; Value, \$400.

RICH'D. DEVINS, owner ; Mrs. Hunt, Mr. Gillis, occupiers ; wooden dwelling, Middle Street, Heirs Shippy Townsend.

Land, 2,306 square feet ; house, 368 square feet ; 2 stories, 11 windows ; Value, \$950.

RICHD. DEVINS, owner; Mrs. Cole and others, occupiers; wooden dwelling, up a Court on Land of sd Devins, Webber & Rumney.

Land combined with preceding; house, 540 square feet; 2 stories, 10 windows; Value, \$600.

JAMES DUCK, owner; James Duck & Mr. Brightman, occupiers; wooden dwelling, on Clarke Square, Willm. Boardman & Jno. Maud.

Land, 1,296 square feet; house, 577 square feet; 3 stories, 22 windows; Value, \$1,000.

BENJAMIN EATON and others, owners; Benja. Eaton, occupier; wooden dwelling, Cross Street, Christor. Smith & Wm. Bright.

Land, 1,296 square feet; house, 682 square feet; 3 stories, 21 windows; Value, \$1,000.

BENJAMIN EUSTIS, owner; Wm. Walter, occupier; Brick dwelling, Back Street, Wm. Crafts & I. Adams.

Land, 4,810 square feet; house, 1,160 square feet; 3 stories, 24 windows; Value, \$2,500.

JAMES EUNSON, owner and occupier; wood & Brick dwelling, Fish Street, Benja. Burt & Doct. Kast.

Land, 1,950 square feet; house, 975 square feet; 3 stories, 21 windows; Value, \$2,000.

JOSEPH EDMUNDS, owner and occupier; wooden dwelling, Wood Lane, New Brick, Middle Street.

Land, 1,407 square feet; house, 912 square feet; 2 stories, 8 windows; Value, \$500.

THOMAS EDEN, owner; unoccupied wooden dwelling, Back Street, Saml. Prince & Mr. Pulsifer.

Land, 1,800 square feet; house, 580 square feet; 2 stories, 10 windows; Value, \$900.

SARAH EDWARDS, owner and occupier; wooden dwelling, Back Street, William Shurburne & Mill Pond.

Land, 10,000 square feet; house, 1,140 square feet; 3 & 2 stories, 25 windows; Value, \$3,000.

J. FRENCH, owner; Mrs. Wolf & others, occupiers; wooden dwelling, Back Street, J. Vose & N. Brown.

Land, 2,070 square feet; house, 759 square feet; 2 stories; Value, \$900.

ROBT. GRAY, owner and occupier; Brick dwelling, Back Street, Ephm. Lombard & Caleb Loring.

Land, 5,009 square feet; house, 900 square feet; 3 stories, 25 windows; Value, \$3,000.

WILLIAM GREENWOOD, owner; Joshua Butters, occupier; wooden dwelling, Corner Middle Street, Beer Lane & S. Ridgeway.

Land, 1,000 square feet; house, 550 square feet; 1 story, 9 windows; Value, \$1,000.

M. C. GROVES, owner and occupier; Brick & wooden dwelling, Back Street, James Gorden, & on an Alley.

Land, 2,025 square feet; house, 684 square feet; 2 stories, 12 windows; Value, \$1,500.

WILLIAM GRUBB, owner and occupier; wooden dwelling, Fish Street, Ruben Carver & Jo. Eunson.

Land, 1,668 square feet; house, 548 square feet; 3 stories, 14 windows; Value, \$1,500.

WILLIAM GREENOUGH, owner; Ebenr. Andros, occupier; Brick dwelling, Beer Lane, Jno. Thoro & Wm. Greenwood.

Land, 600 square feet; house, 600 square feet; 1 story, 4 windows; Value, \$400.

ISAAC GREENWOOD, owner; Ebenr. Seaver, Wm. Badge, occupiers; wooden dwelling, Middle Street, M. Corbit, I. Underwood, & I. Davis.

Land, 2,698 square feet; house, 429 square feet; 3 & 2 stories; Value, \$1,200.

WILLIAM GOULD, owner; Wm. Gould & others, occupiers; wooden dwelling, Cross Street, J. S. Bois & Dan Tuttle.

Land, 867 square feet; house, 546 square feet; 2 stories, 7 windows; Value, \$500.

BOOK 9.

WIDOW GRAY, heirs of, owners; Mr. Barker, occupier; wood & brick dwelling, Back Street, Jno. Wells & Heirs of Nat. Barber.

Land, 1,129 square feet; house, 516 square feet; 3 & 2 stories, 18 windows; Value, \$1,000.

JOSEPH HOWARD, owner and occupier; wooden dwelling, Back Street, W. Crafts & J. Campble.

Land, 3,050 square feet; house, 1,200 square feet; 2 stories, 22 windows; Value, \$2,500.

ANN HOWARD, owner and occupier; wooden dwelling, Clarks Square on Land formerly Michl. Norton & S. Wybert.

Land, 2,548 square feet; house, 756 square feet; 3 stories, 18 windows; Value, \$1,200.

ANDREW HOWARD, owner and occupier; wooden dwellings, Middle Street, Colo. Dawes & Capt. Stonehouse.

Land, 1,810 square feet; house, 278 square feet; 2 stories, 13 windows; house, 236 square feet; 2 stories; Value, \$600.

ELIZABETH HUDSON, owner; Mr. Carter, Mr. Beals & others; wooden dwelling, Middle Street, Heirs Doct. Peker & Jackson.

Land, 2,439 square feet; house, 736 square feet; 2 stories, 12 windows; Value, \$1,350.

ELIZA HITCHBORN, & heirs of R. H., owners; Eliza Hitchborn, occupier; Brick dwelling, Clarks Square, Mrs. Shaw & Mrs. Phillis.

Land, 3,045 square feet; house, 660 square feet; 3 stories, 11 windows; Value, \$1,500.

EDW. HOLIOAK, owner; Capt. Robb & others occupiers; wooden dwelling, Clarks Square, Ann Howard & Mr. Boardman.

Land, 2,693 square feet; house, 1,049 square feet; 3 & 2 stories, 17 windows; Value, \$1,200.

BENJA. HENDERSON, owner; Benja. Henderson, John Poppins, occupiers; Brick dwelling, Middle Street, Colo. Revere & Mr. Loring.

Land, 2,993 square feet; house, 1,139 square feet; 3 stories, 24 windows; Value, \$2,400.

JOHN HOW, owner and occupier; wooden dwellings, Back Street, Jere. Bulfinch.

Land, 2,790 square feet; house, 630 square feet; 2 stories, 12 windows; house, 300 square feet; 1 story; house, 374 square feet; 1 story; Value, \$1,600.

HENRY HUTCHINSON, owner and occupier; wooden dwelling,
Back Street, Land of J. Howard & Wm. Crafts.

Land, 1,400 square feet; house, 444 square feet; 3 stories,
25 windows; Value \$1,000.

DANIEL HUNT, owner; Amos Atherton, occupier; Brick and
wooden dwelling, Back Street, E. Hall & David Shillaber.

Land, 784 square feet; house, 371 square feet; 2 stories,
9 windows; Value, \$700.

LEACH HARRIS, owner and occupier; wooden dwelling,
Prince Street, Wm. Quiner and S. & A. Silsby.

Land, 286 square feet; house, 286 square feet; 3 stories,
9 windows; Value, \$500.

EDWD. HALL & ESTHER McCLARY, owners and occupiers;
Brick & wooden dwelling, Back Street, Prince Street,
Hunt & Sharp.

Land, 1,875 square feet; house, 1,400 square feet; 3 sto-
ries, 44 windows; Value, \$3,500.

SUSANNAH JOHNSON, owner; Joseph Allen, Susannah John-
ston, occupiers; woolen dwelling, Back Street, Corner
Cross St., leading to Mill Pond and Thomas & Alby.

Land, 408 square feet; house, 408 square feet; 2 stories,
12 windows; Value, \$900.

MELZER JOY, owner and occupier; wooden dwelling, Middle
Street, Doctr. Rand & I. Robbins.

Land, 1,260 square feet; house, 486 square feet; 3 stories,
10 windows; Value, \$900.

FRANCIS JAMES, owner; Francis James, Thomas Doliver,
occupiers; wooden dwellings, Cross Street, Mill
pond, Enoch James; Cross Street, S. Johnson and S.
Thomas & Alby.

Land, 320 square feet; house, 321 square feet; 2 stories,
9 windows; Value, \$800.

Land, 1,827 square feet; house, 420 square feet; 3 stories,
18 windows; Value, \$1,000.

ENOCH JAMES, owner; Enoch James and John Hearsy, occu-
piers; wooden dwellings, Cross Street and Mill pond; I.
Tuttle, Cross Street, French & F. James.

Land, 2,660 square feet; house, 896 square feet; 3 stories,
31 windows; Value, \$1,500.

Land, 435 square feet; house, 435 square feet; 3 stories,
15 windows; Value, \$750.

JOSEPH KETTLE, owner; Joseph Kettle, occupier; wooden dwelling, Back Street, Mr. Baldwin & Mill pond.

Land, 6,690 square feet; house, 1,548 square feet; 3 stories, 23 windows; Stable, 600 square feet; wood-shed, 400 square feet; Value, \$3,500.

MRS. LOBB, owner; Mrs. Doble, occupier; Brick dwelling, Middle Street, A. Spillard & I. Loring, Wm. Boardman.

Land, 792 square feet; house, 532 square feet; 3 stories, 17 windows; Value, \$1,200.

EPHRAIM LOMBARD, owner and occupier; Brick dwelling, Back Street, Robert Gray and Mill pond.

Land, 1,280 square feet; house, 1,280 square feet; 2 stories, 21 windows; Value, \$2,000.

THOMAS LEE, owner; David Darling, Widow Marshal, & others, occupiers; Brick & wooden dwelling, Middle Street, Jno. Cogswell & Thos. Page.

Land, 3,751 square feet; house, 648 square feet; 3 & 2 stories, 29 windows; Value, \$1,500 and \$900.

JOHN LORING, owner; Mr. Peirce, occupier; Brick dwelling, Middle Street, G. Sharp & Mrs. Lobb.

Land 816 square feet; house, 390 square feet; 3 stories, 14 windows; Value, \$900.

JOHN LILLIE, owner; Elish Leonard, occupier; wooden dwelling up a yard on Thos. Eden, Sam. Prince & Pulsifer.

Land, 1,125 square feet; house, 560 square feet; 2 stories, 10 windows; Value, \$900.

WIDOW LORING, owner; Rebecca Woodman & others, occupiers; wooden dwelling, Middle Street, a passage to ye Mill pond & Caleb Loring's Distill House.

Land, 2,700 square feet; house, 1,728 square feet; 2 stories, 28 windows; Value, \$1,600.

LEVI LANE, owner and occupier; wooden dwelling, Prince Street; G. Bovey, Nat Barber, Wm. Truman.

Land, 4,887 square feet; house, 600 square ft.; 2 stories, 12 windows; 420 square ft., 7 windows; 150 square ft.; Value, \$1,500.

JOSEPH LOVERING, owner; Winchester, occupier; wooden dwelling, Middle Street, Passage to S. Meeting & Land Underwood.

Land, 968 square feet; house, 412 square feet; 3 stories, 15 windows; Value, \$1,000.

RUFUS LOW and JANE MITCHEL, owners ; Rufus Low, Stephen Gibson, occupiers ; Brick and wooden dwelling, Middle Street, Danl. Tuttle & Mr. Hodson.

Land, 1,166 square feet ; house, 1,166 square feet ; 3 stories, 11 windows ; Value, \$1,200.

SARAH MARSTON, owner and occupier ; wooden dwelling, Middle Street, Thos. Barber, D. Marston.

Land, 432 square feet ; house, 195 square feet ; 2 stories, 5 windows ; Value, \$500.

DAVID MARSTON, owner ; Edwd. Jones, occupier ; wooden dwelling, Middle Street, Thos. Barber & New Brick.

Land, 794 square feet ; house, 306 square feet ; 2 stories, 8 windows ; Value, \$500.

JOHN MAUD, owner ; Levi Hawkes, occupier ; Clark Square, James Duck & Abigail Spiller.

Land, 1,659 square feet ; house, 611 square feet ; 2 stories, 7 windows ; Value, \$800.

THOMAS MOORE, owner and occupier ; Brick and wooden dwelling, Back Street, Sam. Ridgway & Wm. Greenough.

Land, 4,356 square feet ; house, 1,000 square feet ; 3 stories, 27 windows ; Value, \$2,500.

WILLIAM MINNS, owner ; Elizabeth Snowden, occupier ; wooden dwelling, Middle Street, Widow Peal, & on Back Street, Wm. Minns Lot.

Land, 2,080 square feet ; house, 625 square feet ; 3 stories, 12 windows ; Value, \$1,300.

THOMAS NORTON, owner ; Dunton, occupier ; wooden dwelling, Back Street, Henry Atkins & a passage-way to Mill Pond.

Land, 756 square feet ; house, 612 square feet ; 2 stories, 19 windows ; Value, \$900.

SAMUEL NEAT and WIDOW NEAT, owners and occupiers ; Back Street, Joseph Bassett, & a passage.

Land, 1,760 square feet ; house, 221 square feet ; 2 stories ; Value, \$850.

THOMAS PAGE, owner and occupier ; Brick and wooden dwelling, Middle Street, Thos. Lee & E. Cunningham.

Land, 7,266 square feet ; house, 644 square feet ; 3 stories, 32 windows ; Value, \$3,000.

SARAH PULCIFER, owner ; Sarah Pulcifer and others, occupiers ; Back Street, Nath. Austin & Thos. Eden.

Land, 1,260 square feet ; house, 462 square feet ; 2 stories, 17 windows ; Value, \$900.

ELIZA PULCIFER, owner ; Whilliston, occupier ; Middle Street, Isaac Rand & S. Robbins.

Land, 510 square feet ; house, 372 square feet ; 2 stories, 8 windows ; Value, \$750.

ELIZA PHILLIS, owner and occupier ; Clark Square, Gibbs Atkins, Mrs. Hitchborn.

Land, 394 square feet ; house, 294 square feet ; 2 stories, 6 windows ; Value, \$500.

THOMAS PARKER, owner and occupier ; Brick & wooden dwelling, Middle Street, Corner Beer Lane, Joshua Butters.

Land, 5,400 square feet ; house, 510 square feet ; 3 stories, 18 windows. A Store, wood, 510 square feet ; Value, \$3,000.

WILLIAM PARKER, owner ; James Harrison, Edwd. Holyoke, occupiers ; Brick & wooden dwellings, Middle Street, G. Sharp & E. Cunningham.

Land, 5,800 square feet ; house, 1,600 square feet ; 3 stories ; Shed, wood, 480 square feet ; Value, \$3,000.

SAML. PRINCE, owner ; Samuel Prince & others, occupiers ; wooden dwelling, Back Street, Josp. Wells & Osgood.

Land, 3,000 square feet ; house, 1,700 square feet ; 3 stories, 30 windows ; Value, \$2,000.

WILLIAM QUINER, owner ; Joseph Laurence & Wm. Quiner, occupiers ; wooden dwelling, Prince Street, A. Silsby & E. Bouvé.

Land, 1,352 square feet ; house, 272 square feet ; 2 stories, 8 windows ; a bake house, 404 square feet ; Value, \$600 & \$200.

HENRY ROBY, owner ; Daniels, Johnston & others, occupiers ; Brick & wooden dwelling, Prince Street, W. White, Roby & Clark ; Prince street, Colo. Barber & Wm. Quiner.

Land, 3,036 square feet ; house, 578 square feet ; 2 stories, 17 windows ; Value, \$1,600 ; house, 540 square feet ; 2 stories, 11 windows ; wood ; Value, \$500.

HANNAH ROWE, owner ; Fowle, occupier ; wooden dwelling, Back Street, E. Bowdoin & J. Wells.

Land, 2,380 square feet ; house, 675 square feet ; 2 stories, 14 windows ; Value, \$900.

SAMUEL RIDGWAY, owner ; Samuel Ridgway, Samuel Thaxter, occupiers ; wooden dwelling, Middle Street, Thomas Moore & Jno. Thoreaux.

Land, 3,625 square feet ; house, 1,416 square feet ; 3 & 2 stories, 30 windows ; Value, \$2,500.

SAMUEL RIDGWAY, owner ; Jonathan Wild, occupier ; Brick & wooden dwelling, Middle Street, on Land of sd Ridgway & Heirs Doctr. Rand.

Land, 1,653 square feet ; house, 646 square feet ; 3 stories, 13 windows ; Value, \$900.

ISAAC RAND, owner and occupier ; wooden dwelling, Middle Street, Townsend, Pulsifer & Rand.

Land, 4,386 square feet ; house, 1,007 square feet ; 3 stories, 39 windows ; Kitchen, wood, 368 square feet ; wood barn, 224 square feet.

Land, 864 square feet ; Value, \$2,600.

ISAAC RAND, owner ; Joshua Wyman, Goore Singleton & others, occupiers ; wooden dwelling in a Court opening from Middle Street, Robbins & on Land of sd Rand.

Land, 1,440 square feet ; house, 768 square feet ; 2 stories, 20 windows ; Value, \$800.

WILLIAM REED, owner ; Elisha Tileston, Joseph Badger & Benja Long, occupiers ; wooden dwelling, Middle Street, Wm. Minns & Mrs. Hudson.

Land, 912 square feet ; house, 480 square feet ; 3 & 2 stories, 9 windows ; Value, \$1,000.

EDWD. H. ROBBINS, owner ; Widow Worth & others, Brick dwelling, occupiers ; Back Street, Mr Kettle & Passage way to Mill pond.

Land, 1,300 square feet ; house, 800 square feet ; 3 stories, 20 windows ; Value, \$900.

EDWD. RUMNEY, owner and occupier ; Brick dwelling up a yard from Back Street on Jos. Bassett, R. Devins & Smith.

Land, 576 square feet ; house, 576 square feet ; 2 stories, 12 windows ; Value, \$800.

PAUL REVERE, owner and occupier ; wooden dwelling, Clarks Court, Heirs of Cunningham & Gibbs Atkins.

Land, 4,730 square feet ; house, 630 square feet ; 3 stories, 17 windows ; a barn, 400 square feet ; Value, \$2,000.

JAMES ROBBINS and others, owners ; James Robbins, occupier ; wooden dwelling, Middle street ; Melzor Joy, a passage to Doctor Rand.

Land, 1365 square feet ; house, 529 square feet ; 3 and 2 stories, 12 windows ; Value, \$1,000.

PETER ST. MEDARD, owner and occupier ; Brick & wooden dwelling, Back Street on a Passage from sd Street to ye Mill Pond.

Land, 2,400 square feet ; house, 142 square feet ; 3 & 2 stories, 32 windows ; Value, \$2,000.

ABIGAIL SPILLARD, owner ; John Fletcher, Mrs. Barrett, occupiers ; Brick & wooden dwellings, Middle Street, Alley leading to Clarks Sqr. & Mrs. Lobb.

Land, 2,800 square feet ; house, 600 square feet ; 2 stories, 16 windows ; Value, \$1,200.

THOMAS SHERBURN, owner and occupier ; Brick & wooden dwelling on a passage to ye Mill pond, E. Sherburn & Wm. Sherburn.

Land, 800 square feet ; house, 760 square feet ; 2 stories, 12 windows ; Value, \$700.

PETER SIGOURNEY, owner ; Peter Sigourney & others, occupiers ; Back Street, Sam Snelling & a passage way.

Land, 2,030 square feet ; house, 926 square feet ; 2 stories, 22 windows ; Value, \$1,000.

ROBT. STONEHOUSE, owner ; Wm. Seaver, Ephraim Brown & others, occupiers ; wooden dwellings, Middle St., Thos. Dawes & Land formerly Doctr. Clarks. Down a yard.

Land, 1,296 square feet ; house, 522 square feet ; 2 stories, 4 windows ; Value, \$400 ; house, 144 square feet ; 2 stories, 4 windows ; Value, \$250.

BOOK 10.

JOSEPH STODDARD, owner and occupier ; wooden dwelling, Wood Lane, Joseph Edmonds & Jno. White.

Land, 1,806 square feet ; house, 448 square feet ; 2 stories, 14 windows ; Value, \$700.

WILL'M. SHERBURN, owner and occupier; Brick & wooden dwelling, Back Street, Alex. Edwards & T. Sherburn.

Land, 6,000 square feet; house, 679 square feet; 3 stories, 32 windows; Value, \$2,500.

CHRISTOPHER SMITH, owner and occupier; wooden dwelling, Cross Street & Middle Street & Ed. Rumney.

Land, 1,505 square feet; house, 760 square feet; 3 stories, 12 windows; Value, \$1,000.

CHRISTOPHER SMITH, owner; Saml. Whittemore, occupier; wooden dwelling, Back Street, Late Shippe Townsend & said Smith.

Land, 1,287 square feet; house, 510 square feet; 2 stories, 12 windows; Value, \$1,000.

ALEXANDER STEEL, owner and occupier; wooden dwelling, Back Street, J. S. Bois & Mr. C. Groves; Shop, 108 square feet.

Land, 1,520 square feet; house, 795 square feet; 2 stories, 10 windows; Value, \$600.

GIBBINS SHARP, owner and occupier; wooden dwelling, Middle Street, Gibb, Atkins, & Welsh.

Land, 1,190 square feet; house, 490 square feet; 2 stories, 10 windows; Value, \$900.

GIBBINS SHARP, owner; — Callender, occupier; Brick dwelling, Middle Street, B. Henderson, John Loring, Prince Street.

Land, 1,190 square feet; house, 680 square feet; 3 stories, 11 windows; Value, \$1,200.

GIBBINS SHARP, owner; Wm. Sweetser, occupier; wooden dwelling, Prince Street, Mrs. Clark & Mr. Hall.

Land, 576 square feet; house, 338 square feet; 2 stories, 5 windows; Value, \$400.

ELIZA SHURBURN and THOMAS WINSLOW, owners; William Kendall, occupier; wooden dwelling; Back Street, Henry Atkins & B. White.

Land, 700 square feet; house, 400 square feet; 2 stories, 10 windows; Value, \$800.

SARAH SILSBY, owner; John Dobson, occupier; wooden dwelling on a passage from Prince Street to Quener's bake house on L. Harris & H. Roby.

Land, 588 square feet; house, 726 square feet; 3 stories, 11 windows; Value, \$400.

SARAH and ABIGAIL SILSBY, owners; John Bouve, occupier; Brick dwelling, Prince Street, H. Roby & Eliza Bove.

Land, 488 square feet; house, 240 square feet; 2 stories, 7 windows; Value, \$500.

SARAH SHAW, owner; William Fenno and Sarah Shaw, occupiers; wooden dwelling, Fish Street, James Williams & E. Hichborn.

Land, 1,448 square feet; house, 486 square feet; 3 stories, 18 windows; value, \$900.

HENRY SWAN, owner; Mrs. Round, Mrs. Raymond, occupiers; wooden dwelling, Middle Street, Back Street and Mr. Baxter.

Land, 1,575 square feet; house, 768 square feet; 2 stories, 21 windows; Value, \$1,500.

SUSANNAH THOMAS, owner; Susannah Thomas, John Greenleaf, occupiers; wooden dwelling on an Alley from Back Street, S. Johnson & Humphrey Richards.

Land, 540 square feet; house, 420 square feet; 2 stories, 10 windows; Value, \$900.

WILLIAM TRUMAN, owner; Samuel Jenks, Nathl. Spear; occupied as above; wooden dwellings, Prince Street, Levy [Levi] Lane, Mr. Atkins, up a yard an a passage way, and land of sd Trueman.

Land, 1,800 square feet; house, 748 square feet; 2 stories, 25 windows; Value, \$1,200; house, 320 square feet; 2 stories, 10 windows; land, 1,270 square feet; Value, \$600.

DANIEL TUTTLE, owner; Caleb Clap, occupier; Brick and wooden dwelling, Middle Street, Beckers Heirs & Townsend.

Land, 1,220 square feet; house, 480 square feet; 3 & 2 stories, 16 windows; Value, \$1,600.

DANIEL TUTTLE, owner; Nathl. Clarke, occupier; wood & Brick dwelling, Middle Street, corner Cross St. & himself.

Land, 1,200 square feet; house, 756 square feet; 2 stories, 16 windows; Value, \$1,200.

THOMAS TRAIL, owner; Thos. Lock, Eliza Hinkley, S. Boden, occupiers; wooden dwelling, Prince Street, G. Sharp & D. Bell.

Land, 1,183 square feet; house, 488 square feet; 2 stories, 16 windows; Value, \$650.

ANDREW TOWNSEND, owner and occupier; wooden dwelling, up a yard from Middle Street on D. Tuttle & Mr. Hudson.

Land, 1,118 square feet; house, 440 square feet; 2 stories, 8 windows; Value, \$400.

TURELL TUTTLE, owner; Cap. Cornell, occupier; wooden dwelling, Cross Street, Enoch Jarvis & Brown.

Land, 720 square feet; house, 384 square feet; 2 stories, 12 windows; Value, \$750.

TURELL TUTTLE, owner; Amasa Stetson, occupier; wood and Brick dwelling, Reed Lane, Thomas Parker & Turrel Tuttle.

Land, 1,008 square feet; house, 384 square feet; 3 stories, 19 windows; Value, \$1,250.

TURELL TUTTLE, owner; Samuel Tuttle, occupier; wood and Brick dwelling, Beer Lane, H. S. Atkins and himself.

Land, 1,008 square feet; house, 384 square feet; 3 stories, 19 windows; Value, \$1,250.

JOHN THOREAU, owner and occupier; wooden dwelling, Beer Lane, Sam. Howard & James Campbell.

Land, 5,130 square feet; house, 950 square feet; 3 stories, 29 windows; wood-shed, 224 square feet; Value, \$2,500.

SAML. TOWNSEND, owner and occupier; wooden dwelling, Middle Street, Doctor Rand, and Passage way to meeting house.

Land, 1,200 square feet; house, 629 square feet; 2 stories, 6 windows; Value, \$800.

JOHN THOREAU, owner and occupier; wooden dwelling, Beer Lane, Saml. Howard and Jas. Campbell.

Land, 5,130 square feet; house, 950 square feet; 3 stories, 29 windows; Value, \$2,500.

SAML. TOWNSEND, owner and occupier; Middle Street, Doctor Rand & Passage way to Meeting House.

Land, 1,200 square feet; house, 629 square feet; 2 stories, 6 windows; Value, \$800.

JOSIAH VOSE, owner; Josiah Vose and Trask, occupiers; Brick & wooden dwellings, Back Street, Mill pond, E. Wild & Chever; Barn, Wood house & Chaise house, wood, 198 square feet; 2 stories, 5 windows; Value, \$600.

Land, 7,000 square feet; house, 1,395 square feet; 3 & 2 stories, 32 windows; Value, \$3,000.

SAMUEL WHITE, owner and occupier; wooden dwelling, Wood Lane, Ruben Carver & Jno. White.

Land, 1,320 square feet; house, 392 square feet; 2 stories, 17 windows; Value, \$800.

JOHN WHITE, owner; Joseph Blaney, occupier; wooden dwelling, Fish Street, Shaw, & the New Brick.

Land, 2,100 square feet; house, 575 square feet; 3 stories, 15 windows; Value, \$2,500.

JOHN WHITE, owner; Thomas Knox, occupier; wooden dwelling, Wood Lane, J. Stoddard & S. White.

Land, 1,935 square feet; house, 900 square feet; 1 story, 26 windows; Value, \$1,700.

JOHN WHITE, owner; James Gillman, occupier; wooden & Brick dwelling, Beer Lane, Alkins & Barber.

Land, 2,280 square feet; Value, \$2,800.

SARAH WHITE, owner and occupier; Brick & wooden dwelling, Prince Street, H. Roby & D. Ball.

Land, 3,425 square feet; house, 606 square feet; 2 & 1 stories, 16 windows; Value, \$1,600.

JOHN WELLES, owner and occupier; wooden dwelling, Back Street, Sam Prince & Widow Grays Estate.

Land, 1,129 square feet; house, 382 square feet; 3 & 2 stories, 18 windows; Value, \$1,000.

JONAS WELSH, owner; unoccupied; wooden dwelling, Mill Creek; the other House of sd Welsh and Lady.

Land, 657 square feet; house, 657 square feet; 3 stories, 14 windows; Value, \$1,200.

JONAS WELSH, owner; unoccupied; wooden dwelling, Mill Creek, Harrison & Hall & a passage way to ye sd Mill.

Land, 582 square feet; house, 582 square feet; 3 stories, 14 windows; Value, \$1,200.

JAMES WILLIAMS, owner and occupier; wooden dwelling, Fish Street & a Common passage to Shaw & Williams.

Land, 1,440 square feet; house, ; 3 stories, 12 windows; Value, \$900.

SETH WEBBER, owner and occupier; Brick & wooden dwelling, Middle Street; N. Cushing & Land formerly Organs Land.

Land, 1,176 square feet; house, 900 square feet; 3 stories, 26 windows; Value, \$2,000.

SETH WEBBER, owner; Saml. Unwood [Underwood?], occupier; wooden dwelling, Middle Street, sd Webber & Corbit.

Land, 1,362 square feet; house, 480 square feet; 3 stories, 15 windows; Value, \$600.

ABIGAIL WINSLOW, owner; Ebenezer Burdit, occupier; wooden dwelling, Middle Street, Sam Ridgway & Townsend.

Land, square feet; house, 1,400 square feet; 3 stories, 14 windows; Value, \$800.

ELISHA WILD, owner and occupier; wooden dwelling, Back Street, Jonah Vose, & Land formerly Buildings.

Land, 1,633 square feet; house, 486 square feet; 3 & 2 stories, 16 windows; Value, \$1,000.

SAML. WELSH & others, owners; Samuel Welsh, occupier; brick & wooden dwelling, Back Street, Jerre Bulfinch & Passage to sd Mills.

Land, 1,204 square feet; house, 480 square feet; 2 stories, 14 windows; Value, \$1,200.

BENJA. WHITE, owner; Joshua Blanchard, Benjamin White, occupiers; wooden dwelling, Back Street, Mill Pond, Sims's Heirs & Wm. Sherborn.

Land, 4,700 square feet; house, 750 square feet; 2 stories, 18 windows; Value, \$1,500.

BOOK 11.

GILES ALEXANDER, owner; Thomas Blasland, occupier; wood & Brick dwelling; West on Middle Street; North on Simeon Howard; South on David Marsh.

Land, 970 square feet; house, 360 square feet; 2 stories, 7 windows; Value, \$600.

JEREMIAH AND JAMES ALLEN, owners; Benjamin Johnstone, Samuel Minot, occupiers; wooden dwelling; N.W. on Ann Street; S.W. on Michel Lincoln; N.E. on a passage way to Barretts Wharf; S.E. on Ann Cotheril.

Land, 2,232 square feet; house, 1,080 square feet; 2 stories, 23 windows; Value, \$2,000.

WILL. ANDREWS, owner and occupier; wooden dwelling on Sd Andrews Shop In Fish Street; N.E. on Jeremiah Bumstead; S.W. on William Mackey.

Land, 2,581 square feet; house, 1,260 square feet; 3 stories, 36 windows; Value, \$1,800.

JOHN AMORY, owner; Edmond Penny, occupier; wooden dwelling; S.E. on Fish Street; S.W. on John White; N.E. on Capt. Jona. Carey.

Land, 720 square feet; house, 540 square feet; 2 stories, 12 windows; Value, \$1,150.

JOSEPH ADAMS, owner and occupier; wooden dwelling; S.W. on Centre Street; N.W. on Elisha Tower; S.E. on Isaac White.

Land, 3,850 square feet; house, 1,098 square feet; 3 & 2 stories, 36 windows; Value, \$2,000.

JOSEPH BROWN, owner; Natthale Crocker, occupier; wooden dwelling; N.W. on Middle Street; N.E. on Turell Tuttle; S.W. on Mr. Eustis.

Land, 1,536 square feet; house, 576 square feet; 2 stories, 6 windows; 1 wood house, 120 square feet; Value, \$1,100.

CALEB BEAL, owner; Caleb Beal, Stephen Smith, occupiers; wooden dwelling; N.W. on Middle St.; N.E. on David Marsh; S.W. on Simeon Howard.

Land, 980 square feet; house, 525 square feet; 3 stories, 20 windows; Value, \$1,400.

FAITH BASS, owner; Gillam Bass, occupier; Brick & wooden dwellings; N.W. on Middle Street; N.E. on David Weld; S.W. Caleb Beal.

Land, 3,140 square feet; house, 712 square feet; 2 stories, 22 windows; house, 280 square feet; 1 story, Brick; Value, \$1,650.

BENJAMIN BOWLEN, owner; William Mackey, occupier; Brick dwelling; N.W. on Middle Street; S.W. on Wm. Whittemore; N.E. on Eliza Eustis.

Land, 4,960 square feet; house, 1,026 square feet; 3 & 2 stories, 24 windows; Value, \$3,800.

JEREMIAH S. BOIES, owner; Edwd. Lincoln, Mary Wentworth, occupiers; Brick & wooden dwellings; S.W. on Marshals Lane; N.W. on Mill Creek lane; S.E. on John Marston.

Land, 3,399 square feet; house, 1,890 square feet; 3 & 2 stories, 29 windows; house, 420 square feet; Value, \$3,000.

WM. B. BRADFORD, owner; Geo. Odiorn, Wm. Bradford, occupiers; wood rough Cast; West on Union Street; South on Salt Alley; North on Saml. Whitney.

Land, 1,054 square feet; house, 693 square feet; 3 & 2 stories, 21 windows; Value, \$2,600.

WM. BOARDMAN, Senr., owner and occupier; wooden dwelling; South on Ann Street; East on Wm. Whall; West on Wm. Boardman, junr.

Land, 750 square feet; house, 570 square feet; 3 stories, 16 windows; Value, \$1,600.

NATHL. BENNET, owner; M. Bethell, James Adams, occupiers; wooden dwelling; S.E. on Fish Street; N.E. on John Clarke; S.W. on Saml. Cookson.

Land, 1,940 square feet; house, 748 square feet; 2 stories, 13 windows; Value, \$1,500.

SAMUEL BELL, owner and occupier; wooden dwelling; Back from Fish Street 100 feet; S.E. on Wm. Andrews; N.E. on John Clarke.

Land, 702 square feet; house, 405 square feet; 2 stories, 13 windows; Value, \$800.

JERE. BUMSTEAD, owner; Jane Moncrief, E. Baxter, occupiers; wood and brick dwelling; S.E. on Fish Street; S.W. on Wm. Andrews; N.E. on John Buckley.

Land, 2,970 square feet; house, 1,218 square feet; 3 & 2 stories, 24 windows; Value, \$2,300.

JOHN BUCKLEY, owner and occupier; wooden dwelling; S.E. on Fish Street; N.E. on wood lane; S.W. on sd Buckley.

Land, 2,529 square feet; house, 1,052 square feet; 2 & 3 stories, 26 windows; Value, \$2,800.

JOHN BUCKLEY, owner; John Martin, Ebenr. White, occupiers; wooden dwelling; S.E. on Fish Street; N.E. on sd Buckley; S.W. on Jeremiah Bumstead; N.W. on Margaret Druit.

Land, 3,705 square feet; house, 855 square feet; 3 stories, 25 windows; Value, \$1,500.

JOHN BUCKLEY, owner; John Stiffin, occupier; wooden dwelling; N.E. on Wood lane; S.E. on said Buckley; N.W. on Thomas Christy.

Land, 255 square feet; house, 240 square feet; 2 stories, 6 windows; Value, 750.

PRECILLA BRYANT, owner and occupier; Brick dwelling; N.E. on Center Street; S.W. on Mill Creek; N.W. on Anthony Otheman.

Land, 1,364 square feet; house, 527 square feet; 3 stories, 16 windows; Value, \$800.

GEORGE BAXTER, owner; Peter Gillman, occupier; wooden dwelling; S.W. on Center Street; N.W. on Mr. Conant; N.E. on John Howe.

Land, 192 square feet; house, 160 square feet; 3 stories, 7 windows; Value, \$600.

NORTON BRAILSFORD, owner and occupier; wooden dwelling; East on Scotters Alley; North on Salt lane; West on Enoch Baldwin.

Land, 1,121 square feet; house, 735 square feet; 3 stories, 22 windows; Value, \$1,000.

ENOCH BALDWIN, owner and occupier; wooden dwelling; East on Norton Brailsford; North on Salt lane; West on James Jackson.

Land, 520 square feet; house, 486 square feet; 3 stories, 11 windows; Value, \$850.

ABIGAIL BULFINCH, owner and occupier; wooden dwelling; S.W. on Mill Creek Square; N.W. on Lidia Hoskins; S.E. on Thomas Dilling.

Land, 4,501 square feet; house, 2,501 square feet; 3 stories, 20 windows; Value, \$650.

NATHL. BALCH, owner; Mary Clough, occupier; wooden dwelling; South on Mill Creek Square; West on Eliza Roberts; North on Mill Creek.

Land, 1,824 square feet; house, 960 square feet; 2 stories, 14 windows; Value, \$900.

SAML. BALLARD, Danl. Gealy, agt.; Alpheus Alden and others, occupiers; wooden dwelling; Northerly on Cross Street; West on Edmund Connor.

Land, 2,106 square feet; house, 1,134 square feet; 2 stories, 15 windows; Value, \$1,200.

EDWD. BRINLEY, owner; Asa Penniman & others, occupiers; brick do dwellings; South on the Market; Westerly on Caleb Howard; East on an Alley.

Land, 1,932 square feet; house, 1,288 square feet; 3 stories, 32 windows; house, 288 square feet; Value, \$4,500.

ELIZABETH CLARKE, owner and occupier; brick dwelling; N.W. Middle Street; N.E. on Joseph Nancrede; S.W. on Benja. Bowlen.

Land, 864 square feet; house, 512 square feet; 3 stories, 11 windows; Value \$1,000.

ANNA CONANT, owner and occupier; wooden dwelling; N.W. on Middle Street; S.W. on Center Street; S.E. on How & Son.

Land, 400 square feet; house, 400 square feet; 3 stories, 9 windows; Value, \$600.

SUSANNAH CARNES, HEIRS, J. Osborn Admr. owners; Elizabeth Rice, occupier; Brick dwelling; N.W. on Hanover street; N.E. on Marshall's lane; S.E. on E. Frothingham.

Land, 1,100 square feet; house, 668 square feet; 3 stories, 20 windows; Value, \$3,500.

GEORGE CONNOR, owner and occupier; Brick and wooden dwelling; West on Marshall's Lane; North on John Marston; South on Hopestill Capen.

Land, 524 square feet; house, 524 square feet; 3 stories, 12 windows; Value, \$1,500.

HOPESTILL CAPEN, owner and occupier; Brick and wooden dwelling; West on Union Street; South on Daniel Austin; North on George Conner.

Land, 1,591 square feet: house, 828 square feet; 3 and 1 stories; 32 windows; Value, \$3,000.

THOMAS CAPEN, owner and occupier; Brick and wooden dwelling; West on Union Street; North on Robert Homes; South on John Page.

Land, 706 square feet; house, 396 square feet; 3 stories, 11 windows; Value, \$2,500.

LIDIA COOLEGE, owner; Jabez Swet, occupier; Brick dwelling; South on Ann Street; West on Wm. Whall; East on Wm. Davis.

Land, 2,720 square feet; house, 870 square feet; 2 stories, 18 windows; Value, \$2,000.

ANN COTHERIL, owner and occupier; wooden dwelling; Back from Ann Street; N.E. on a passage way to Barrett's Wharf; N.W. on J. & J. Allen; S.E. on Balch.

Land, 1,966 square feet; house, 800 square feet; 2 stories, 8 windows; Value, \$500.

NATHL. CURTIS, owner; Benja. Coates, occupier; Brick dwelling; South on Ann street; East on Center Street.

Land, 1,260 square feet; house, 756 square feet; 3 stories, 25 windows; Value, \$3,500.

JOHN CODMAN, owner; Mary Peabody, Wm. Felt, Asa Dillingham, occupiers; N.E. on Benja. Wayne; S.E. on Ann Street; S.W. on Mary Swift; N.W. on Isaac White; Brick dwelling, 1,776 square feet; 3 stories, 32 windows; 1,580 square feet; 1 story; 800 square feet; 1 story.

Wood, rough-cast, 670 square feet; 3 stories, 14 windows.

Land, 16,106 square feet; Value, \$5,500; Value, \$1,300.

THOMAS CAPEN, owner; Samuel Stetson, occupier; wooden dwelling; N.E. on Cross Street; S.E. on Carolina Hayden; N.W. on Danl. Gealey.

Land, 2,100 square feet; house, 464 square feet; 3 stories, 12 windows; Value, \$1,100

EDMD. CONNOR, owner; Jona. Willington, occupier; wooden dwelling; N.E. on Cross Street; N.W. on Joseph Nancrede; S.E. on Ballard.

Land, 1,430 square feet; house, 800 square feet; 3 stories, 26 windows; Value, \$1,000.

ABRAHAM CODNER, owner; Silas Ewers, occupier; part wood, rough-cast & part brick; N.W. on Cross Street; S.W. on Wm. Williams; S.E. on Hez. Hudson.

Land, 2,583 square feet; house, 818 square feet; 3, 2 & 1 story, 19 windows; Value, \$1,500.

JACOB COOMBS, owner and occupier; wooden dwelling; N.W. on Cross Street; S.E. on Saml. Ridgway.

Land, 1,766 square feet; house, 672 square feet; 2 & 1 stories, 6 windows; Value, \$750.

JOSEPH CHURCHILL, owner and occupier; wooden dwelling; S.E. on Fish Street; N.W. on Sally Reed; N.E. on James Martin.

Land, 442 square feet; house, 442 square feet; 3 & 2 stories, 10 windows; Value, \$1,400.

JONATHAN CARY, owner ; Jonathan Cary & others, occupiers ;
brick & wooden dwelling ; N.W. on Fish Street ; N.E. on
Collins Estate ; S.W. on Saml. Sweet.

Land, 1,600 square feet ; house, 1,000 square feet ; 2 sto-
ries, 16 windows ; Value, \$1,800.

JONATHAN CARY, owner ; John Dunlap, John Patterson, occu-
piers ; wooden dwelling ; S.E. on Fish Street ; N.E. on
Saml. Cookson ; S.W. on John Emery.

Land, 1,550 square feet ; house, 850 square feet ; 2 stories,
11 windows ; Value, \$1,500.

JONATHAN CARY, owner ; Samuel Clarke, occupier ; wooden
dwelling ; Back from Fish Street ; N.E. on Saml. Cook-
son ; N.W. on Simeon Howard.

Land, 288 square feet ; house, 180 square feet ; 2 stories,
4 windows ; Value, \$300.

HANNAH COLLINS & others, owners ; Hannah Collins, Walter
Piper, occupiers ; wood & brick dwelling ; N.W. on Fish
Street ; S.W. on Jona. Carey ; N.E. on Ebenr. Welles.

Land, 4,000 square feet ; house, 480 square feet ; 2 stories,
14 windows ; Value, \$1,500.

SAML. COOKSON, owner ; Huxford & Delano & others, occu-
piers ; wooden dwelling ; S.E. on Fish Street ; N.E. on
Nathl. Bennet ; S.W. on Jonathan Carey.

Land, 3,534 square feet ; house, 1,584 square feet ; 3 & 2
stories, 26 windows ; Value, \$2,300.

THOMAS CHRISTY, owner and occupier ; Brick dwelling ; N.E.
on wood lane ; N.W. on John Jenkins ; S.E. on Capt.
John Buckley.

Land, 1,080 square feet ; house, 576 square feet ; 2 stories,
10 windows ; Value, \$1,100.

CHITMAN HEIRS, SAML. LORD, agent, owners ; Samuel Watts,
occupier ; Brick dwelling ; N.E. on wood lane ; N.W. on
Martha Hickman ; S.E. on Jonathan Loring, Senr.

Land, 1,145 square feet ; house, 544 square feet ; 2 stories,
7 windows ; house, 104 square feet ; 1 story ; wood ;
Value, \$1,100.

JOHN CLARKE, ISAAC STEARNES, Guardian ; Daniel Cole, John
Badger, occupiers ; wooden dwelling ; East on Fish Street ;
West on Estate of Simeon Howard ; South on Nathl.
Bennet.

Land, 1,481 square feet ; house, 741 square feet ; 2 stories,
10 windows ; Value, \$900.

JOHN CLARKE, owner; Sarah Mandwell, occupier; wooden dwelling; East on Fish Street; North on Simeon Howard; South on a Common passage.

Land, 420 square feet; house, 204 square feet; 2 stories, 8 windows; Value, \$600.

JOHN CLARKE, owner; Danl. Hearn & others, occupiers; wooden dwelling; Back from Fish Street; North & West on S. Howard; South & East on Estate of sd John Clarke.

Land, 964 square feet; house, 468 square feet; 2 stories, 13 windows; Value, \$800.

MARGARETT DRUIT, owner; John Penny, occupier; wooden dwelling; N.W. on Middle street; N.E. on Elizabeth Hopkins; S.W. on Turell Tuttle.

Land, 440 square feet; house, 325 square feet; 3 & 2 stories, 6 windows; Value, \$600.

MARGARETT DRUIT, owner; Prescilla Graves, occupier; wooden dwelling; back from Middle Street; N.W. on sd Drewits land; & N.E. on Lorings & Christy.

Land, 1,920 square feet; house, 396 square feet; 2 stories, 4 windows; Value, \$450.

THOMAS DILLING, owner and occupier; wooden dwelling; South on Mill Creek Square; West on Mrs. Bulfinch; East on Powar; North on Eliza Roberts.

Land, 1,648 square feet; house, 966 square feet; 3 stories, 18 windows; Value, \$900.

WILLIAM DAWES, owner and occupier; Brick & wooden dwelling; South on Ann Street; West on Lidia Cooledge; East on Scotters Alley.

Land, 1,417 square feet; house, 934 square feet; 3 stories, 22 windows; Value, \$2,000.

LIDIA DOWNES, owner and occupier; Brick & wood dwellings; South on Ann Street; East on William Dawes, Junr.; West on Perez Bryant.

Land, 1,893 square feet; house, 972 square feet; 3 & 2 stories, 22 windows; house, 72 square feet, wood; Value, \$3,500.

WM. DAWES, Junr., owner; David Greenough, occupier; Brick & wooden dwelling, No. 64 Ann Street; West on Lidia Downes; East on Wm. Holmes.

Land, 2,264 square feet; house, 1,386 square feet; 3 stories, 24 windows; Value, \$4,000.

WM. DAWES, Jun., owner; John Sheppard, Wm. Crane, occupiers; wooden dwelling; West on Scotters Alley; East on Joseph May, Esqr.; North on Powar & Sd Dawes.

Land, 1,505 square feet; house, 156 square feet; 2 stories, 10 windows; Value, \$800.

WM. DAWES, Junr., owner; Levi Victor, occupier; wooden dwelling; West on Thomas Powar; North on Mill Creek Square; East on Joseph May, Esqr.; South on sd Dawes.

Land, 700 square feet; house, 400 square feet; 2 stories, 10 windows; Value, \$500.

SAML. PEN DEXTER, owner and occupier; wooden dwelling; S.E. on Fish Street; S.W. on Thomas Kast; N.E. on John White.

Land, 600 square feet; house, 450 square feet; 2 stories, 9 windows; Value, \$1,000.

ELIZABETH EUSTIS, owner; James Nowell, occupier; wooden dwelling; N.W. on Middle Street; N.E. on Jacob Tidd; S.W. on Joseph Brown.

Land, 2,163 square feet; house, 735 square feet; 2 stories, 14 windows; Value, \$900.

THOMAS EDWARDS, owner and occupier; Brick dwelling; N.W. on Middle Street; N.E. on Mrs. Williams; S.W. on How and Son.

Land, 1,890 square feet; house, 480 square feet; 3 stories, 16 windows; Value, \$1,400.

EB'R. FROTHINGHAM, owner and occupier; Brick dwelling; West by Marshals lane; North on a foot path; South by Mill Creek lane.

Land, 1,843 square feet; house, 943 square feet; 3 stories, 29 windows; Value, \$3,200.

EBEN'R. FROTHINGHAM & others, owners; Richard Salter, occupier; Brick & wooden dwelling; East on Marshals lane; North on Mrs. Cames; South on sd Frothingham.

Land, 868 square feet; house, 468 square feet; 3 & 2 stories, 20 windows; Value, \$2,000.

JAMES GREEN, owner; Anthony Dumusniel, William Hunneman, occupiers; brick dwelling; S.E. & West on Marshals lane & Union Street; North on Dl. McNiell.

Land, 1,685 square feet; house, 1,590 square feet; 3 stories, 40 windows; Value, \$4,500.

JOHN GREEN, owner and occupier; wood & brick dwelling;
West on Marshals lane; South on a foot path; North on
Joseph How.

Land, 988 square feet; house, 630 square feet; 3 & 2 stories, 14 windows; Value, \$1,000.

JOSEPH GLEASON, owner and occupier; wooden dwelling,
back from Cross Street; N.E. on Thomas Hitchborn;
S.W. on John Codman.

Land, 2,210 square feet; house, 362 square feet; 2 stories, 8 windows; Value, \$900.

DANIEL GEALEY, owner; Samuel Wild, occupier; wooden dwelling; North on Cross Street; West on Edmd. Conner; East on Thos. Capen.

Land, 2,106 square feet; house, 1,260 square feet; 2 stories, 22 windows; Value, \$1,600.

CALEB GARDNER, owner; Bixby & Valentine, occupiers; wooden dwelling; N.W. on Fish Street; N.E. on David Jones; S.W. on a passage way.

Land, 1,224 square feet; house, 630 square feet; 3 stories, 19 windows; Value, \$2,000.

ISAAC GREENWOOD, owner; Daniel Lincoln, occupier; wooden dwellings; S.E. on Fish Street; N.E. on Wm. Mackey; S.W. on Clarkes or Board alley.

Land, 2,160 square feet; house, 850 square feet; 3 stories, 19 windows; house, 1 story, wood; Value, \$1,800.

MARTHA HICKMAN, owner and occupier; wooden dwelling, Corner of Middle Street & Proctors lane; S.W. Robt. Marable.

Land, 760 square feet; house, 392 square feet; 3 & 2 stories, 21 windows; Value, \$1,300.

ELIZA HOPKINS, owner and occupier; wooden dwelling; N.W. on Middle Street; S.W. on M. Druit; N.E. on John Homer.

Land, 780 square feet; house, 450 square feet; 3 & 2 stories, 16 windows; Value, \$800.

JOHN HOMER, owner and occupier; wooden dwelling; N.W. on Middle Street; S.W. on E. Hopkins; N.E. on sd Homer.

Land, 644 square feet; house, 413 square feet; 3 & 2 stories, 16 windows; Value, \$800.

JOHN HOMER, owner; Winslow Lewis, occupier; wooden dwelling; N.W. on Middle Street; S.W. on sd Homer; N.E. on Robt. Marable.

Land, 786 square feet; house, 591 square feet; 2 stories, 19 windows; Value, \$1,000.

SIMEON HOWARD, owner; William Smith, occupier; wood & brick dwelling; N.W. on Middle Street; S.W. on Giles Alexander; N.E. on Jacob Tidd.

Land, 945 square feet; house, 945 square feet; 2 stories, 11 windows; Value, \$600.

SIMEON HOWARD, owner; Ralph Abrahams, occupier; wooden dwellings; N.W. on Middle Street; S.W. on Gillam Bass; N.E. on Caleb Beal.

Land, 1,440 square feet; house, 432 square feet; 2 stories, 10 windows; house, 292 square feet; 1 story house, 40 square feet; 1 story; Value, \$850.

M[oses] M. HAYES, owner and occupier; brick and wooden dwellings; N.W. on Middle Street; S.W. on Thomas Walley; N.E. on Mrs. Stater.

Land, 6,355 square feet; house, 1,680 square feet; 3 & 2 stories, 31 windows; house, 780 square feet; brick house, 864 square feet; wood; Value, \$4,500.

BOOK 12.

JOHN HOW, THOMAS HOW, owners; Thomas Howe, Nathl. Howe, occupiers; wooden dwelling; N.W. on Middle Street; N.E. on Thomas Edwards; S.W. on Ann Conant.

Land, 1,344 square feet; house, 729 square feet; 3 stories, 18 windows; Value, \$1,000.

JOSEPH HOWE, owner and occupier; brick & wooden dwellings; West on Marshals lane; South on Jno. Green; North on E. Mays heirs.

Land, 3,282 square feet; house, 1,365 square feet; 2 stories, 42 windows; house, 360 square feet; 2 stories, wood; Value, \$2,300.

EBEN'R. HANCOCK, owner and occupier; brick dwelling; South on Mill Creek lane; West on E. Frothingham; East on J. Nuttage.

Land, 900 square feet; house, 450 square feet; 3 stories, 12 windows; Value, \$1,000.

LIDIA HOSKINS, owner; Richd Snoden, occupier; wooden dwelling; S.W. on Creek Square; N.W. on D. Rich; S.E. on Mrs. Bulfinch.

Land, 11,809 square feet; house, 2,681 square feet; 3 stories, 15 windows; Value, \$900.

CALEB HOWARD, owner; Lathan Stanton, occupier; brick dwelling; West on a passage from the Market to Ann Street; North on Wm. Homes & others.

Land, 221 square feet; house, 221 square feet; 3 stories, 5 windows; Value, \$1,000.

ROBERT HOMES, owner; Robt. Homes, E. Pope, occupiers; wood & brick dwelling; West on Union Street; South on Thos. Capen; North on Isaac Winslows.

Land, 1,197 square feet; house, 630 square feet; 3 stories, 17 windows; Value, \$2,500.

WILLIAM HOMES, owner and occupier; wooden dwelling; South on Ann Street; East on Saml. Sturgis; West on Wm. Dawes.

Land, 1,139 square feet; house, 1,019 square feet; 3 stories, 12 windows; Value, \$1,800.

ABIGAIL HINKLEY, owner and occupier; wooden dwelling; South on Ann Street; East on Joseph Howard; West on Saml. Sturgis.

Land, 1,105 square feet; house, 1,088 square feet; 3 stories, 20 windows; Value, \$1,800.

JOHN HOFFMAN, owner; Ebenr. V. Thayer, occupier; brick dwelling; No. 12 Ann Street; West on William Welsh; East on Mrs. Taylor.

Land, 738 square feet; house, 738 square feet; 2 stories, 10 windows; Value, \$2,000.

SAM'L. HITCHBORN, owner and occupier; wooden dwelling; N.W. on Ann Street; S.W. on Phillip Wentworth; N.E. on Amasa Stetson.

Land, 4,950 square feet; house, 1,212 square feet; 3 stories, 23 windows; Value, \$2,000.

SIMEON HOWARD, owner; Saml. Gouldsbrough, occupier; brick & wood; rough cast; S.E. on Fish Street; N.E. on Board Alley; S.W. on Jno. Clarke.

Land, 10,267 square feet; house, 1,788 square feet; 3 stories, 29 windows; Value, \$4,000.

JOHN HOOTON, Junr., owner ; Fanny Spear, occupier ; brick & wood dwelling ; N.W. on Fish Street ; N.E. on Robt. Treat ; S.W. on John Hooton, Senr.

Land, 1,080 square feet ; house, 520 square feet ; 3 & 2 stories, 20 windows ; Value, \$1,200.

THO'S. HITCHBORN, owner and occupier ; wooden dwelling ; N.E. on Cross Street ; S.E. on John C. Jones ; N.W. on Caroline Hayden.

Land, 1,495 square feet ; house, 810 square feet ; 3 stories, 20 windows ; Value, \$1,500.

CAROLINE HAYDEN, owner ; Joseph Hayden, Jno. L. Jennison, occupiers ; wooden dwelling ; N.E. on Cross Street ; S.E. on Thomas Hitchborn ; N.W. on Thomas Capen.

Land, 1,668 square feet ; house, 685 square feet ; 3 stories, 12 windows ; Value, \$900.

HEZ'H. HUDSON, owner and occupier ; wood, rough cast ; S.W. on Cross Street ; S.E. on A. Codner ; N.W. on S. Pulling.

Land, 1,260 square feet ; house, 630 square feet ; 3 & 2 stories, 10 windows ; Value, \$1,000.

ASA HAMMOND, owner ; G. Southerland & others, occupiers ; $\frac{1}{2}$ brick & $\frac{1}{2}$ wood ; North on Ann Street ; East on John Lucas ; West on Wm. Homes & others.

Land, 396 square feet ; house, 396 square feet ; 2 stories, 6 windows ; Value, \$2,400.

JAMES JACKSON, owner ; John Beane, I. & E. Odiorne, occupiers ; wooden dwelling do. No. 29 Union Street ; North on Salt lane ; South on Eunson.

Land, 1,260 square feet ; house, 861 square feet ; 2 stories, 20 windows ; Value, \$2,800.

JOSEPH JONES, owner and occupier ; wooden dwelling ; North on Ann Street ; West on a passage way ; East on James Siveret.

Land, 739 square feet ; house, 238 square feet ; 3 stories, 14 windows ; Value, \$1,800.

JNO. C. JONES, owner ; Bart'w. Nason, occupier ; wooden dwelling ; the corner of Cross Street and Ann Street.

Land, 2,363 square feet ; house, 800 square feet ; 3 stories, 30 windows ; Value, \$2,800.

DAVID JONES, owner and occupier; wooden dwelling; N.W. on Fish Street; N.E. on Saml. Sweet; S.W. on Caleb Gardner.

Land, 1,604 square feet; house, 730 square feet; 3 & 2 stories, 24 windows; Value, \$2,000.

NEHEMIAH INGERSOL, owner and occupier; wooden dwelling; N.W. on Fish Street; N.E. on Matchett; S.W. on Simeon Howard.

Land, 1,760 square feet; house, 1,040 square feet; 3 stories, 15 windows; Value, \$1,400.

JOHN JENKINS & others, owners; Capt. Thos. Barnard, occupier; brick dwelling; N.E. on Wood lane; N.W. on Jona. Loring, Senr.; S.E. on Thos. Christy.

Land, 1,050 square feet; house, 560 square feet; 2 stories, 7 windows; Value, \$900.

SARAH KNIGHTS & three heirs, owners; Sarah Knight & others, Isaac Stephens, occupiers; brick wooden dwellings; North on Mill Creek; South on a foot path; East on E. Frothingham; part of the above described.

Land, 3,000 square feet; house, 612 square feet; 3 stories, 27 windows; house, 320 square feet; 2 stories, 8 windows; Value, \$1,200; \$500.

THOMAS KAST, owner; Mrs. Paul, occupier; wooden dwelling; S.E. on Fish Street; N.E. on John White; S.W. on Jona. Loring, Senr.

Land, 592 square feet; house, 320 square feet; 3 stories, 12 windows; Value, \$1,200.

THOMAS KAST, owner; Seth Thayer, occupier; brick dwelling; N.E. on Center Street; N.W. on Jona. Stoddard.

Land, 1,200 square feet; house, 640 square feet; 3 stories, 12 windows; Value, \$1,000.

MITCHEL LINCOLN, owner and occupier; wooden dwelling; North on Fish Street; East on J. & J. Allen; West on J. Siveret.

Land, 900 square feet; house, 685 square feet; 3 stories, 18 windows; Value, \$1,500.

JON. LORING, Senr., owner and occupier; brick dwelling; N.E. on wood lane; N.W. on the heirs of Chitman; S.E. on John Jenkins.

Land, 1,050 square feet; house, 560 square feet; 2 stories, 7 windows; Value, \$900.

JONA. LORING, Senr., owner; Henry Loring, occupier; wooden dwelling; S.E. on Fish Street; N.E. on Thomas Kast; S.W. on J. Martin.

Land, 273 square feet; house, 210 square feet; 2 stories, 4 windows; Value, \$500.

ROB'T. MARABLE, owner; William Kendal, occupier; wooden dwelling; N.W. on Middle Street; N.E. on M. Hickman; S.W. on Jno. Homer.

Land, 800 square feet; house, 420 square feet; 3 & 2 stories, 11 windows; Value, \$800.

DAVID MARSH, owner and occupier; wooden dwelling; N.W. on Middle Street; N.E. on Giles Alexander; S.W. Caleb Beal.

Land, 1,015 square feet; house, 490 square feet; 3 stories, 17 windows; Value, \$1,000.

EPHRAIM MAY'S HEIRS, owners; Thomas Clarke, Cyrus Holbrook, & others, occupiers; brick & wooden dwelling; Corner of Middle Street and Marshalls [*sic*] lane; South on Joseph How.

Land, 1,719 square feet; house, 1,429 square feet; 3 & 2 stories, 38 windows; Value, \$5,000.

DANIEL MCNEIL, owner; Saml. Foster, Benja. Davis, Wm. Davis, occupiers; brick & wooden dwelling; N.E. on Marshals lane; S.W. on Union Street; N.W. on E. Frothingham.

Land, 1,920 square feet; house, 1,920 square feet; 3 & 2 stories, 21 windows; Value, \$3,500.

DAVID S. MARSTON, owner and occupier; brick and wooden dwelling; West on Marshals lane; North on Jeremiah S. Bois; South on sd Marston.

Land, 1,106 square feet; house, 423 square feet; 2 stories, 13 windows; Value, \$1,500.

DAVID S. MARSTON, owner; Thomas Andrews, occupier; brick & wooden dwelling; West on Marshals lane; South on George Connor; North on sd Marston.

Land, 1,104 square feet; house, 535 square feet; 2 stories, 16 windows; Value, \$1,200.

DAVID S. MARSTON, owner; Sally Proctor, occupier; wooden dwelling; N. E. on Creek Street; South on sd Marston's.

Land, 375 square feet; house, 375 square feet; 2 stories, 5 windows; Value, \$300.

JOSEPH MAY, owner; Richard Smith, occupier; brick dwelling; North on Creek Square; South on Sturgis & others; West on Wm. Dawes.

Land, 1,210 square feet; house, 528 square feet; 2 stories, 9 windows; Value, \$600.

GEORGE MAKEPEACE, owner; George Makepeace, Gridley, & Nolen, occupiers; wooden dwellings; South on Ann Street; West on Wm. Mackey; East on Mill Creek.

Land, 1,104 square feet; house, 768 square feet; 3 stories, 26 windows; house, 336 square feet; 2 stories, wood; Value, \$3,000.

WILLIAM MINNS, owner; Willm. Minns, Leml. Tilestone, occupiers; brick & wooden dwelling; East on Center Street; West on Mill Creek; South on Richd. Whellen.

Land, 4,620 square feet; house, 1,000 square feet; 3 stories, 31 windows; Value, \$2,000.

ELIZA MACHETT, owner; Eliza Machett, Saml. Gardner, Esqr., occupiers; wood & brick dwelling; N.W. on Fish Street; N.E. on John Hooton; S.W. on Nehemiah Ingersol.

Land, 2,331 square feet; house, 864 square feet; 3 stories, 37 windows; Value, \$1,500.

WILLIAM MACKEY, owner and occupier; wood & brick dwelling; Back from Fish Street; S.E. on sd Mackeys Shop; N.E. on Wm. Andrews.

Land, 2,000 square feet; house, 722 square feet; 3 & 2 stories, 22 windows; Value, \$1,400.

JOSEPH MARTIN, owner; John Morrison, occupier; wooden dwelling; S.E. on Fish Street; N.E. on Jonathan Loring, Senr.; S.W. on Joseph Churchill.

Land, 504 square feet; house, 504 square feet; 3 stories, 16 windows; Value, \$1,550.

JOSIAH NUTTAGE, owner and occupier; brick & wooden dwelling; South on Creek lane; West on Ebenr. Hancock; East on Mr. Popkins.

Land, 944 square feet; house, 488 square feet; 3 stories, 12 windows; Value, \$1,000.

BARTHOLOMEW NASON, owner; John Wild, occupier; wooden dwelling; Front on Cross Street; East, West, & South on John C. Jones.

Land, 847 square feet; house, 705 square feet; 3 stories, 5 windows; Value, \$900.

JOSEPH NANCREDE, owner; Alexr. Orrok, occupier; brick dwelling; Corner of Middle Street & Cross Street; S. W. on E. Clarke.

Land, 780 square feet; house, 580 square feet; 3 stories, 24 windows; Value, \$2,500.

JOSEPH NANCREDE, owner; Ezra Gardner, occupier; wooden dwelling; N. W. on sd Nancrede; N.E. on Cross Street; S.E. Edmd. Conner.

Land, 2,046 square feet; house, 434 square feet; 2 stories, 9 windows; Value, \$1,500.

ANTHONY OTHEMAN, owner and occupier; wood & brick dwelling; N.W. on Middle Street; N.E. on Center Street, making the Corner.

Land, 1,190 square feet; house, 824 square feet; 3 & 2 stories, 15 windows; Value, \$4,000.

MARG'T. POLLARD, owner; Mary Conant, Alexr. Adie, occupiers; brick & wooden dwelling; West on Union Street; South on Isaac Winslow; North on Mr. Eunson.

Land, 2,258 square feet; house, 1,150 square feet; 3 & 2 stories, 26 windows; Value, \$2,600.

JOHN PAGE, owner; Ebenr. Smith, Haven & Williams, occupiers; wooden dwelling; West on Union Street; South on Saml. Whitwell; North on Thomas Capen.

Land, 1,350 square feet; house, 800 square feet; 3 stories, 25 windows; Value, \$2,500.

LENDELS PITTS HEIRS; James Morrill, Guardian; Martin Bicker; brick dwelling; North on Ann Street; South on Markett Square; East on Stetson & Thayer.

Land, 840 square feet; house, 840 square feet; 3 stories, 16 windows; Value, \$4,000.

THOMAS PEMBERTON, owner and occupier; wooden dwelling; S.W., N.W., & S.E. on the Estate of Saml. P. Savage. N.E. on a passage from Ann Street to sd Savages Estate.

Land, 625 square feet; house, 387 square feet; 2 stories, 6 windows; Value, \$1,000.

JOSEPH POWERS, owner; Samuel Stone, occupier; wooden dwelling; S.W. on a passageway from Ann Street to Savages Estate; N.W. & S.E. on Joseph Jones.

Land, 812 square feet; house, 484 square feet; 2 stories, 10 windows; Value, \$1,000.

JOSEPH POWERS, owner; Nathl. Kidder, occupier; brick & wood dwelling; South on Salt lane; West on Wm. B. Bradford; East on Thos. Powar.

Land, 370 square feet; house, 312 square feet; 2 stories, 5 windows; Value, \$500.

HANNAH PETINGILL, owner and occupier; wooden dwelling; East on Creek Square; South on Thomas Powar; North on D. Marston; West on Saml. Whitney.

Land, 675 square feet; house, 410 square feet; 2 stories, 7 windows; Value, \$900.

THOMAS POWAR, owner and occupier; wooden dwelling; South on salt lane; East on Creek Square, making the Corner; West on Joseph Power.

Land, 757 square feet; house, 567 square feet; 3 stories, 18 windows; Value, \$1,000.

THOMAS POWER, owner; Capt. Phineas Smith, occupier; wooden dwelling; East on Creek Square; North on H. Petingill; South on sd T. Power.

Land, 514 square feet; house, 324 square feet; 3 stories, 12 windows; Value, \$900.

ELIZA POPKINS, owner and occupier; brick dwelling; South on Mill Creek lane; West on Jos. Nottage; East on Phillip Wentworth.

Land, 705 square feet; house, 457 square feet; 3 stories, 12 windows; Value, \$1,000.

JAMES PRATT, owner and occupier; wooden dwelling; on Howard's Wharf; S.E. on Jno. Wyers sail loft; N.W. on Samuel Spear.

Land, 400 square feet; house, 340 square feet; 3 & 2 stories, 8 windows; Value, \$900.

SARAH PULLING, owner and occupier; wooden dwelling; S. W. on Cross street; N.W. on Thomas Walley; S.E. on Hezh. Hudson.

Land, 1,320 square feet; house, 486 square feet; 3 & 2 stories, 13 windows; Value, \$750.

SAM'L. PARKMAN, owner; Mary Gray, Daniel Wild, occupiers; brick dwelling; N.W. on Hanover Street; S.W. on Union Street making ye Corner.

Land, 920 square feet; house, 920 square feet; 2 stories, 15 windows; Value, \$2,800.

ELIZA ROBERTS, owner and occupier; wooden dwelling; North on Mill Creek; South on Thos. Dilling; West on Mrs. Bulfinch.

Land, 1,764 square feet; house, 750 square feet; 3 stories, 17 windows; Value, \$700.

DAVID RICH, owner and occupier; brick dwelling; South on Creek Square; East on Mrs. Hoskins; West on Josiah Nottages shop.

Land, 1,459 square feet; house, 684 square feet; 3 stories, 20 windows; Value, \$1,200.

MARY RAND, Estate of B. Rand, owner and occupier; wooden dwelling; South on Ann Street; West on Mill Creek; East on B. Rands Estate.

Land, 2,268 square feet; house, 761 square feet; 3 & 2 stories, 20 windows; Value, \$2,000.

M. RAND, H. RAND, & Estate of B. Rand, owners; Nichs. Smith, occupier; wooden dwelling; South on Ann Street; West on M. Rand; East on Mrs. Langdon.

Land, 1,370 square feet; house, 468 square feet; 3 stories, 9 windows; Value, \$2,000.

JOHN RAYMOND, owner and occupier; wooden dwelling, No. 21 Ann Street; West on Danl. Badger; East on Saml. P. Savage.

Land, 2,354 square feet; house, 594 square feet; 3 & 2 stories, 13 windows; Value, \$2,500.

JOSIAH RANSFORD, owner and occupier; wooden dwelling; South on Ann Street; East on N. Curtis; West on John White.

Land, 1,172 square feet; house, 630 square feet; 3 stories, 13 windows; Value, \$1,800.

EDW'D. RUSSELL, owner; Charles Baxter, occupier; wooden dwelling; West on Center Street; South on Elisha Tower.

Land, 640 square feet; house, 362 square feet; 2 stories, 8 windows; Value, \$500.

SAM'L. RIDGWAY, owner; Jacob Parsons, occupier; wooden dwelling; S.W. on Cross Street; N.W. on Jacob Coomes; S.E. on Sally Reed.

Land, 966 square feet; house, 672 square feet; 2 stories, 5 windows; Value, \$750.

SALLY REED, owner; B. & Lydia Colman, occupiers; wooden dwelling; S.W. on Cross Street; S.E. on Fish Street, making the Corner; N.E. on Joseph Churchill.

Land, 1,105 square feet; house, 705 square feet; 3 & 2 stories; 20 windows; Value, \$2,000.

BOOK 13.

MRS. STATER, owner; Wm. Derby, occupier; wooden dwelling; N.W. on Middle Street; West on M. M. Hays; East on D. Weld.

Land, 905 square feet; house, 627 square feet; 3 & 2 stories, 16 windows; house, 160 square feet; 2 stories; wood; Value, \$850.

HENRY SWAN, owner; Henry Swan, Jno. Nichols, occupiers; brick & wood dwellings; N.W. on Middle Street; S.W. on Mill Creek; N.E. on Nathan Webb.

Land, 1,440 square feet; house, 910 square feet; 2 stories, 18 windows; house, 360 square feet; 2 stories, wood; Value, \$2,500.

SAM'L. STURGIS, owner and occupier; wooden dwelling; South on Ann Street; East on Abigail Hinkley; West on Wm. Homes.

Land 1,213 square feet; house, 1,021 square feet; 3 & 2 stories, 19 windows; Value, \$1,800.

JOHN & EDWD. STODDARD, owners; John Hurley, Gershom Flagg, occupiers; wooden dwelling; S.E. on Town Dock; S.W. on a passage to ye T Dock; N.E. on Savages Estate.

Land, 1,486 square feet; house, 1,159 square feet; 3 stories; 28 windows; Value, \$2,500.

JOHN STODDARD, owner; None occupier; Brick, wood dwellings; N.E. on sd Stoddards Store; N.W. on Wm. Welsh; S.E. & S.W. on passage ways.

Land, 1,706 square feet; house, 1,218 square feet; 3 stories, 23 windows; house, 288 square feet; 1 story, wood; Value, \$1,800.

PHILLIPS SAVAGE HEIRS, owners; Wm. Whittenton, Junr., occupier; brick & wooden dwelling; South on Swing Bridge Court; West on Wm. Whittington, Senr.; East on Samuel Wallis.

Land, 323 square feet; house, 323 square feet; 3 stories, 6 windows; Value, \$1,500.

SAMUEL SPEAR, owner; Nathl. Glover, David Pratt, occupiers; wooden dwelling; Front on a passage way to Howards wharf; East on James Pratt & West on John Raymond.

Land, 736 square feet; house, 640 square feet; 2 stories, 14 windows; Value, \$900.

MARY SWIFT, owner; Mary Swift & Joshua Thomas, occupiers; brick & wooden dwelling; S.E. on Ann Street; S.W. on Center Street, making the Corner.

Land, 2,764 square feet; house, 1,321 square feet; 3 & 1 stories, 36 windows; Value, \$4,500.

JONA. STODDER, owner and occupier; brick dwelling; N.E. on Center Street; S.W. on Mill Creek; S.E. on Thomas Kast; N.W. on Priscilla Bryant.

Land, 1,140 square feet; house, 480 square feet; 3 stories, 12 windows; Value, \$1,000.

JAMES SIVERET, owner; Mitchel Lincoln, Elisha Arnold, occupiers; wooden dwelling; N.W. on Ann Street; S.W. on Joseph Jones; N.E. on other half owned by Mr. Lincoln.

Land, 900 square feet; house, 525 square feet; 3 stories, 12 windows; Value, \$1,200.

JOHN SWEETSER, owner; John Pemont, occupier; wooden dwelling; S.E. on Ann Street; N.E. on John C. Jones; S. W. on Benja. Wane.

Land, 1,980 square feet; house, 548 square feet; 2 stories, 7 windows; Value, \$1,500.

AMASA STETSON, owner; Benja. Lincoln, Saml. & A. Stetson, occupiers; wooden dwelling; N.W. on Ann Street; N. E. on Cross Street, making the Corner of said Streets.

Land, 2,070 square feet; house, 1,012 square feet; 3 stories, 28 windows; Value, \$3,600.

GIBBEN SHARP, owner; Sarah Peirce, occupier; wooden dwelling; West on Cross Street; North on Willm. Williams; South on Jacob Coombs.

Land, 420 square feet; house, 420 square feet; 2 stories, 10 windows; Value, \$750.

SUSANNAH STODDARD, owner; Stephen Emery, Susannah Stoddard, occupiers; wooden dwelling; S.W. on Cross Street; N.W. on Fish Street, making the Corner.

Land, 2,432 square feet; house, 1,460 square feet; 3 stories, 35 windows; Value, \$3,000.

SAMUEL SWEET, owner; Samuel Gouldsbury, occupier; wood & brick; N.W. on Fish Street; S.W. on David Jones; N.E. on a passage way to sd Sweets wharf.

Land, 600 square feet; house, 440 square feet; 2 stories, 13 windows; Value, \$1,800.

SAMUEL SWEET, owner; Several Negroes, occupiers; brick dwelling; back from Fish Street; South on Leml. Gardner & on land of sd Jones.

Land, 400 square feet; house, 336 square feet; 3 stories, 5 windows; Value, \$400.

TURELL TUTTLE, owner and occupier; wood & brick dwelling; N.W. on Middle Street; N.E. on board alley; S.W. on Jos. Brown.

Land, 3,080 square feet; house, 1,113 square feet; 3 stories, 23 windows; Value, \$2,000.

SARAH TAYLOR, owner; John Hoffman, occupier; brick, wood dwellings; North on Ann Street; East on a passage to Town Dock; West on John Hoffman.

Land, 1,819 square feet; house, 748 square feet; 2 stories, 17 windows; house, 90 square feet; 1 story, wood; Value, \$2,000.

MRS. TYLER, owner; Benja. Faxon, Eber Lawrence, occupiers; brick dwelling; South on Market: North on Ann Street; East on a passage way; & West on S. Richards & Spooner.

Land, 1,470 square feet; house, 1,170 square feet; 3 stories, 25 windows; Value, \$4,000.

ELISHA TOWERS, owner and occupier; wood & brick dwelling; West on Center Street; South on Joseph Adams; North on Charles Baxter.

Land, 753 square feet; house, 348 square feet; 2 stories, 7 windows; Value, \$700.

JOHN TAYLOR, owner; John Taylor, Joseph Smith, occupiers; wood & brick dwelling; East on Center Street; South on Curtis; North on Wheeler; West on Mill Creek.

Land, 5,610 square feet; house, 1,170 square feet; 3 stories, 44 windows; Value, \$5,000.

ROB'T. TREAT, owner; Mary Nichols, occupier; $\frac{1}{2}$ brick $\frac{1}{2}$ wood; Front on Fish Street; N.E. on James Tuksbury; S.W. on John Hooton, Junr.

Land, 1,380 square feet; house, 1,110 square feet; 2 stories, 18 windows; Value, \$2,000.

ROB'T. TREAT, owner; Elijah Adams, Thomas Mayhew, occupiers; wooden dwelling; N.E. on James Tuksbury; S.E. on sd Treat; S.W. on John Hooton.

Land, 1,647 square feet; house, 972 square feet; 3 stories, 26 windows; Value, \$2,000.

ROB'T. TREAT, owner; Nathl. Gray, Mr. Cavender, occupiers; wooden dwelling; N.E. on Jas. Tuksbury; S.E. on sd Treats Wharf; S.W. on Jno. Hooton & fronting an Alley.

Land, 1,110 square feet; house, 600 square feet; 2 stories, 15 windows; Value, \$900.

JA'S. TUKSURY, owner; James Tuksbury, Ebenr. White, occupiers; wooden dwelling; N.W. on Fish Street; S.W. on Robt. Treat; N.E. on a passage way.

Land, 1,800 square feet; house, 544 square feet; 2 stories, 17 windows; Value, \$1,500.

JACOB TIDD, owner; William Clarke, occupier; wooden dwelling; N.W. on Middle Street; S.W. on Simeon Howard; S.E. on Eliza Eustis.

Land, 308 square feet; house, 176 square feet; 2 stories, 6 windows; Value, \$700.

JOHN WHITE, owner; Redford Webster, occupier; wooden dwelling; S.E. on Ann Street; N.E. Josiah Ransford; S.W. on Mary Langdon.

Land, 1,518 square feet; house, 868 square feet; 2 stories, 13 windows; Value, \$2,000.

JOHN WHITE, owner; Nicholas Avery, occupier; wooden dwelling; S.E. on Fish Street; N.E. on Jona. Amory; S.W. on Saml. P. Dexter.

Land, 4,992 square feet; house, 720 square feet; 2 stories, 11 windows; Value, \$1,800.

DAVID WELD, ABIGAIL DUDLEY, owners; David Weld, Jno Acres, occupiers; brick & wood dwelling; N.W. on Middle Street; N.E. ou Gillam Bass; S.W. on Mrs. Stater.

Land, 1,362 square feet; house, 475 square feet; 2 stories, 10 windows; Value, \$1,200; house, 263 square feet; 2 stories, 8 windows; Value, \$300.

THO'S. WALLEY, owner; Thomas Joy, W. Green, James Fenno, & others, occupiers; wooden dwelling; N.W. on Middle Street; S.W. on Cross Street, making the Corner.

Land, 3,520 square feet; house, 1,500 square feet; 3 stories, 37 windows; Value, \$2,600.

WM WHITEMORE, owner and occupier; brick & wooden dwellings; N.W. on Middle Street; N.E. on B. Bowland; S.W. on K. & M. Williams.

Land, 5,400 square feet; house, 1,070 square feet; 3 stories, 38 windows; house, 504 square feet; 2 stories; house, 360 square feet; 1 story; Value, \$3,000.

K[ATHERINE ?] & M. WILLIAMS, owners and occupiers; wooden dwelling; N.W. on Middle Street; N.E. on Wm Whittemore; S.W. on Thomas Edwards.

Land, 1,378 square feet; house, 810 square feet; 2 stories, 11 windows; Value, \$700.

NATHAN WEBB, owner and occupier; brick dwelling; N.W. on Middle Street; N.E. on A. Otheman; S.W. on Henry Swan.

Land, 1,236 square feet; house, 787 square feet; 2 stories, 12 windows; house, 157 square feet; 2 stories, 5 windows; brick; Value, \$2,500.

SAM'L. WHITNEY, owner; Theophilus Stetson, occupier; Brick & wooden dwelling; West on Union Street; North on an Alley; South on Wm. B. Bradford.

Land, 1,460 square feet; house, 800 square feet; 3 stories, 26 windows; Value, \$3,000.

ISAAC WINSLOW, owner; Eliza Eustis, occupier; brick & wooden dwelling; West on Union Street; North on R. Holmes; South on Pollard.

Land, 2,192 square feet; house, 480 square feet; 3 stories, 18 windows; Value, \$2,600.

WILLIAM WHALL, owner; Geo. Trench, occupier; wooden dwelling; South on Ann street; West on Wm. Borden, Senr.; East on Lidia Coolidge.

Land, 1,397 square feet; house, 1,083 square feet; 3 & 2 stories, 18 windows; Value, \$1,600.

WM. WHITTINGTON, Senr., owner; Wm. Whittington, Jr., occupier; brick & wooden dwelling; South on Swing Bridge Court; East on Stoddard & Savage; West on Wm. Welsh.

Land, 1,316 square feet; house, 1,036 square feet; 3 stories, 19 windows; Value, \$2,500.

WILLIAM WELCH, owner; Geo. Clarke & Co. and others, occupiers; brick dwellings; N.W. on Ann Street; N.E. on a passage to Town Dock, making a corner.

Land, 800 square feet; house, 800 square feet; 3 stories, 16 windows; Value, \$4,000.

RICH'D. WHELLEN, owner and occupier; wooden dwelling; South on Mill Creek; North on Center Street; West on Wm. Minns; East on John Taylor.

Land, 3,375 square feet; house, 1,500 square feet; 3 stories, 46 windows; Value, \$2,000.

BENJA. WAINE, owner and occupier; wooden dwelling; S. E. on Ann Street; N.E. on John Sweetser; S.W. on John Codman.

Land, 3,000 square feet; house, 1,050 square feet; 3 & 2 stories, 34 windows; Value \$2,500.

PHILLIP WENTWORTH, owner; Hiram Labistaine, occupier; wooden dwelling; N.W. on Ann Street; N.E. on Mr. Hitchborn; S.W. on Saml. Ridgway.

Land, 2,020 square feet; house, 760 square feet; 3 stories, 20 windows; Value, \$2,000.

PHILLIP WENTWORTH, owner; David Lawrence, occupier; brick dwelling; S.E. on Mill Creek Square; N.W. on Eliza Popkins & on Common passage way in front and rear.

Land, 720 square feet; house, 480 square feet; 3 stories, 12 windows; Value, \$1,000.

WILLIAM WILLIAMS, owner; William Williams, Increase Blake, occupiers; Stone & wooden dwelling; S.W. on Cross Street; N.W. on Abm. Codner; S.E. on Gibben Sharp.

Land, 4,287 square feet; house, 2,232 square feet; 3 stories, 45 windows; Value, \$3,000.

WILLIAM WELSH, owner; Bart'w. Broaders, occupier; brick & wood dwelling; North on Ann Street; East on Benja. K. Hagger; West on Sarah Tyler.

Land, 3,240 square feet; house, 944 square feet; 2 stories, 10 windows; Value, \$2,300.

None owner; Wm. Carey, Isabella Ridman, Joshua Bell, & Eliza Bennet, occupiers; wood & brick dwelling in Board Alley; N.W. on Jacob Tidd, Mrs. Eustis, & T. Brown; N.E. on Bell and Andrews; S.E. on Wm. Mackey and I. Greenwood.

Land, 2,565 square feet; house, 1,104 square feet; 2 stories, 14 windows; Value, \$1,000.

BOOK 14.

JOSEPH ACKLEY, owner; Widow White, occupier; wooden dwelling; West on Hanover Street; North on Timo. Green; South on Winslow Hobby.

Land, 640 square feet; house, 425 square feet; 2 stories, 13 windows; Value, \$800.

JONA. AMORY'S ESTATE, owner; Davis Whitman, occupier; wooden dwelling; East on Hanover Street; South on Colo. North; North on — Learned.

Land, 2,480 square feet; house, 1,000 square feet; 2 stories, 26 windows; Value, \$1,800.

JOHN ANDREWS, owner; Elizabeth Frazier, occupier; brick dwelling; West on Hanover Street; South on John C. Jones.

Land, 4,242 square feet; house, 744 square feet; 3 stories, 44 windows; Value, \$4,500.

JONA. LORING AUSTIN, owner and occupier; wooden dwelling; West on Sudbury Street; North on John Codman; South on Saml. Bradley.

Land, 9,000 square feet; house, 1,350 square feet; 3 stories, 41 windows; Value, \$3,000.

DANIEL AUSTIN, owner; Capt. Lewis, house, Saml. Harris, Store, occupiers; wood & brick dwelling; Front on Union Street; N.W. on Wm. Spooner; S.E. on F. W. Geyer; Stable, 324 square feet; 2 stories; Store on Back land, 450 square feet; 2 stories.

Land, 4,197 square feet; house, 1,233 square feet; 3 stories, 33 windows; Value, \$4,500.

ST. ANDREWS LODGE, owners; Jona. Trask, occupier; brick dwelling; North on Union Street near the Mill Pond; West on J. Jenkins; East on Devens & Frobisher.

Land, 14,287 square feet; house, 1,504 square feet; 3 stories, 39 windows; Stable, 576 square feet; Value, \$3,000.

WM. BOARDMAN, Jr., owner and occupier; brick dwelling; East on Hanover street; South on Jno. Codman; North on Saml. Bradford.

Land, 8,208 square feet; house, 1,534 square feet; 3 stories, 32 windows; , 688 square feet; 11 windows in barn & wood house; Value, \$6,000.

HEIRS OF KATHR. BARTON, owner; Samuel Bradford, occupier; brick dwelling; East on Hanover Street; South on Boardman; North on John Miller; one barn, 430 square feet; wood.

Land, 3,544 square feet; house, 1,150 square feet; 2 stories, 16 windows; Value, \$2,000.

HEIRS OF JNO. BRADFORD, owner; Thomas Capen, John Miller, occupiers; brick dwelling; S.E. on Hanover Street; N.E. on Cole lane.

Land, 2,732 square feet; house, 1,619 square feet; 2 stories, 39 windows; Value, \$4,000.

JAMES BAILEY, owner and occupier; wooden dwelling; South on P. Wentworth; East & North on Link Alley.

Land, 1,692 square feet; house, 792 square feet; 2 stories, 16 windows; Value, \$900.

NATHL. BALCH, owner; Nathl. Balch, Junr., occupier; wooden dwelling; Front on Union Street; S.E. on N. Balchs Store; N.W. on Fredk. Wm. Geyer.

Land, 2,037 square feet; house, 576 square feet; 3 stories, 19 windows; Value, \$3,000.

JONA. BALCH, owner and occupier; wooden dwelling; South on Hawkins Street; East on Nathl. Hall; West on Wm. Moore; one barn thereon, 375 square feet; one wood house, 252 square feet.

Land, 3,686 square feet; house, 971 square feet; 2 stories, 23 windows; Value, \$2,000.

MOSES BARNARD, owner; unoccupied; Brick & wooden dwelling; South on Cold lane; West on Eben Welles; East on Ths. Thomas; 1 Barn, 315 square feet; 1 wood house, 168 square feet.

Land, 2,800 square feet; house, 867 square feet; 2 stories, 23 windows; Value, \$2,000.

SAM'L. BARRETT, Estate of owner; Stephen Veron, occupier; wooden dwelling; East on Deacons Street; North on Friend Street; West on sd Barrett.

Land, 7,812 square feet; house, 630 square feet; 2 stories, 15 windows; Value, \$2,000.

SAM'L. BARRETT, Estate of owner; Eben L. Boyd, occupier; wooden dwellings; North on friend Street; West & East on sd Barrett.

Land, 4,968 square feet; house, 794 square feet; 2 stories, 30 windows; 1 Barn, 360 square feet; 1 wood house, 132 square feet; Value, \$2,000.

SAM'L. BARRETT, Estate of owners; Widow Barrett, occupier; North on friend Street; East on B. Richardson; West on sd Barrett.

Land, 4,900 square feet; house, 931 square feet; 2 stories, 23 windows; Value, \$2,400.

SAML. BARRETT, Estate of owner; Widow Clarke, occupier; wooden dwelling; East on Sudbury Street; North on Cold lane; West on a passage way.

Land, 2,448 square feet; house, 898 square feet; 2 stories, 21 windows; Value, \$1,800.

DANIEL BAXTER, owner; Mrs. Kelsey, Oliver Johonnot, occupiers; wooden dwelling; East on Hanover Street; North on Mill Creek.

Land, 3,920 square feet; house, 1,972 square feet; 3 stories, 52 windows; Value, \$5,500.

WILLIAM BELL, owner and occupier; wooden dwelling; South on Cold lane; West on Deacon Street.

Land, 1,320 square feet; house, 658 square feet; 2 stories, 12 windows; Value, \$700.

WILLIAM BELL, owner; Michl. Roulstone, occupier; wooden dwelling; South on Cold lane; West on W. Bells house.

Land, 900 square feet; house, 629 square feet; 2 stories, 8 windows; Value, \$200.

BELL AND WINSHIP, owners; Perkins Nichols, occupier; wooden dwelling; East on Sudbury Street; North on Distill house Square.

Land, 1,485 square feet; house, 670 square feet; 2 stories; 22 windows; Value, \$1,500.

ANDREW BRADSHAW, owner; Ruth Johnston, occupier; wooden dwelling; East on Hanover Street; North on Miss Billings; South on Dorothy Davis; wood house thereon, 300 square feet.

Land, 3,234 square feet; house, 1,262 square feet; 3 stories, 38 windows; Value \$3,000.

ANDREW BRADSHAW, owner and occupier; wooden dwelling; North on Distill house square; West on his Distill house square; East on sd Bradshaw.

Land, 1,740 square feet; house, 1,047 square feet; 2 stories, 22 windows; Value, \$1,500.

ANDREW BRADSHAW, owner ; Samuel Bradlee, occupier ; North on Distill house square ; West on Bradshaw ; East on W. Harris ; 1 shed, 180 square feet.

Land, 2,140 square feet ; house, 788 square feet ; 2 stories, 21 windows ; Value, \$1,000.

JOSIAH BRADLEE's, Estate, owners ; Lidia Bradlee and Thomas Rogers, occupiers ; brick dwelling ; West on Sudbury Street ; South on Moses Grennell ; North on J. L. Austin.

Land, 5,566 square feet ; house, ; 3 stories, 33 windows ; Value, \$2,800.

EDW'D. BRINDLEY, & Estate of, Edwd. Sohler, owners ; Ephraim Jones, occupier ; wooden dwelling ; South on Distill house square ; on Chessman ; on Wm. Eustis.

Land, 2,394 square feet ; house, 672 square feet ; 2 stories, 15 windows ; Value, \$900.

EDW'D. BRINDLEY, & Estate of, Edwd. Sohler, owners ; Thomas Stutson, occupier ; wooden dwellings ; South on Distill house Square ; West on Isaiah Doane ; East on J. Stutson ; 1 Barn, 648 square feet, wood ; 1 wood house, 450 square feet, wood.

Land, 5,400 square feet ; house, 1,200 square feet ; 2 stories, 24 windows ; Value, \$1,800.

PEREZ BRYANT, owner and occupier ; brick dwelling ; South on Cold lane ; East on Ebenr. Welles ; West on William Bell.

Land, 3,248 square feet ; house, 930 square feet ; 3 stories, 21 windows ; Value, \$1,500.

JERE. BUMSTEAD, owner and occupier ; wooden dwelling ; North on Union Street ; East on Martin Gay ; West on Thomas Dakin.

Land, 1,660 square feet ; house, 618 square feet ; 3 stories, 19 windows ; Value, \$2,500.

BILLINGS, owner ; Miss Billings and Zech. Hicks, occupiers ; 2 separate tenements ; wooden dwellings ; East on Hanover Street ; North on Wm. Frobisher ; South on Andrew Bradshaw.

Land, 9,000 square feet ; house, 620 square feet ; 3 stories, 17 windows ; Value, \$2,500 ; house, 620 square feet ; 3 stories, 16 windows ; Land, 8,000 square feet ; Value, \$2,500.

SAMUEL CAREY, owner; Wm. Welles, occupier; wooden dwelling; South on Union Street; West on Carys Distill house; 1 wood shed, 128 square feet.

Land, 756 square feet; house, 276 square feet; 2 stories, 6 windows; Value, \$600.

ROB'T. CALDWELL, owner and occupier; wood, brick ends; North on Cold lane; West on Isaac Winslow; East on Mrs. Gray; 1 wood house, 240 square feet.

Land, 3,108 square feet; house, 1,068 square feet; 2 stories, 26 windows; Value, \$2,000.

JOHN CHESSMAN, owner and occupier; wooden dwelling; South on Distill house Square; East on E. Brindley; West on J. Stutson; 1 wood house, 408 square feet.

Land, 2,142 square feet; house, 540 square feet; 2 stories, 18 windows; Value, \$900.

GEORGE CLARKE, owner; Henry Harvey and George Clarke, occupiers; wood and brick dwelling; East on Scotts Court; South on Abraham Edwards.

Land, 880 square feet; house, 880 square feet; 3 stories, 30 windows; Value, \$1,800.

JOSEPH CLARKE, owner and occupier; wood and brick dwelling; East on Scotts Court; South J. C. Jones and Geo. Clarke; North on Danl. Austin.

Land, 1,925 square feet; house, 603 square feet; 3 stories, 13 windows; Value, \$2,000.

JOHN CODMAN, owner and occupier; brick wood dwellings; East on Hanover Street; North on W. Boardman; South on Learned.

Land, 21,420 square feet; house, 1,008 square feet; 3 stories, 16 windows; Kitchen, 544 square feet; 3 stories, 2 windows; Wash house, 288 square feet; 2 stories, 13 windows; Stable, 1,638 square feet; 2 stories, 2 windows; Value, \$10,000.

JOHN CODMAN, owner; Stephen Codman, occupier; wooden dwellings; West on Sudbury Street; North on Ebenr. Storer; South on Whetmon.

Land, 1,026 square feet; 2 stories, 27 windows; out Kitchen, 180 square feet; wood house, 525 square feet; Value, \$3,000.

CHA'S. COFFIN, owner; Abrāms, occupier; wooden dwelling; West on Hanover Street; North on Thomas Dakin; South on John Andrews.

Land, 2,550 square feet; house, 720 square feet; 3 stories, 33 windows; Value, \$1,800.

JONA. COOK, owner and occupier; brick dwelling; North on Scotts Court; East on Moses Grant; South on Hannah Luccas.

Land, 570 square feet; house, 270 square feet; 6 windows; Value, \$600.

WILLIAM CRAFTS, owner and occupier; wooden dwelling; East on Sudbury Street; South on Do.

Land, 1,344 square feet; house, 560 square feet; 2 stories, 17 windows; Value, \$1,600.

WILLIAM CRAFTS, owner; Obadiah Thayer, occupier; wooden dwelling; East on Sudbury Street; North on Saml. Barrett; South on sd Crafts.

Land, 1,200 square feet; house, 560 square feet; 2 stories, 13 windows; Value, \$1,100.

CUNNINGHAM, owner; Mrs. Cunningham, occupier; wooden dwelling; East on Hanover Street; South on Union Street; West on Link Alley.

Land, 970 square feet; house, 830 square feet; 3 stories, 33 windows; Value, \$1,800.

JOHN DERBY, owner; Anthony Chaponiel, Mrs. Sales, occupiers; wooden dwelling; East on Hanover Street; South on house of J. Turner; North on Daniel Baxter; 1 shed; 396 square feet; 1 shed, 60 square feet.

Land, 2,640 square feet; house, 1,254 square feet; 3 stories, 32 windows; Value, \$3,000.

JOHN DERBY, owner; Jno. Turner, occupier; wooden dwelling; East on Hanover Street; South on the above.

Land, 700 square feet; house, 513 square feet; 3 stories, 14 windows; Value, \$1,000.

THOMAS DAKIN, owner and occupier; wooden dwelling; West on Hanover Street; North on Union Street; East on Jeremiah Bumstead.

Land, 1,050 square feet; house, 315 square feet; 3 stories, 24 windows; Value, \$3,000.

THOMAS DAKIN, owner; Richard Jacques, occupier; wooden dwelling; West on Hanover Street; North on sd Dakin; South on Chs. Coffin.

Land, 3,200 square feet; house, 315 square feet; 3 stories, 21 windows; Value, \$2,000.

DOROTHY DAVIS, owner and occupier ; wooden dwelling ; East on Hanover Street ; South on John Gardner ; North on Widow Rogers.

Land, 2,046 square feet ; house, 1,065 square feet ; 3 stories, 18 windows ; Value, \$1,800.

JOHN DERBY, owner and occupier ; wooden dwelling ; West on Sudbury Street ; South on C. Hopkins ; North on Moses Grennell ; Stable, 1,078 square feet ; 2 stories ; wood house, 731 square feet ; 1 story.

Land, 14,450 square feet ; house, 1,640 square feet ; 3 stories, 38 windows ; Value, \$10,000.

RICHARD DEVENS, owner ; Wm. Paine, occupier ; brick dwelling ; North on Union Street ; East on Wm. Frobisher ; South on Green Dragon.

Land, 360 square feet ; house, 360 square feet ; 2 stories, 4 windows ; Value, \$500.

ISAIAH DOANE, owner and occupier ; wooden dwelling ; South on Distill house Square ; North on Mill Pond ; West on Jacob Tidd ; wood house, 320 square feet.

Land, 6,528 square feet ; house, 1,134 square feet ; 3 stories, 37 windows ; Value, \$3,500.

WILLIAM DALL, owner ; Caleb Wheaten, occupier ; wood with brick back ; South on Wings lane ; East on Samuel Whitwell.

Land, 1,350 square feet ; house, 600 square feet ; 3 stories, 23 windows ; Value, \$2,300.

WILLIAM DALL, owner ; Elz. Kannell, occupier ; wooden dwelling ; South on Wings lane ; West on Benja. Bailey ; East on William Dall.

Land, 954 square feet ; house, 648 square feet ; 3 stories, 13 windows ; Value, \$1,400.

EDWARD EDES, owner ; Edwd. Edes, Jr., occupier ; South on Wings lane ; West on Saml. Whitlock ; East on a passage way to Masons Court ; wood house, 264 square feet ; 1 story.

Land, 1,900 square feet ; house, 630 square feet ; 2 stories, 18 windows ; Value, \$3,000.

ABRAHAM EDWARD, owner ; Isaac Cooper, occupier ; wood & brick dwelling ; North on Scotts Court ; East on Harriet Lucas ; West on Geo. Clarke.

Land, 1,087 square feet ; house, 646 square feet ; 2 stories, 25 windows ; Value, \$1,500.

BENJA. EUSTIS, owner and occupier; wooden dwelling; East on Sudbury Street; South on Jacob Tidd; North on D. Bell & Windship.

Land, 2,916 square feet; house, 1,302 square feet; 2 stories, 24 windows; Value, \$2,200.

BENJA. EUSTIS, owner; Benja. White, occupier; Brick dwelling; North on Distill house square; West on Wm. Harris.

Land, 630 square feet; house, 280 square feet; 2 stories, 11 windows; Value, \$700.

BENJA. EUSTIS, owner; Saml. Cazneau, occupier; wooden dwelling; North on Distill house square; West on William Harris.

Land, 630 square feet; house, 280 square feet; 2 stories, 11 windows; Value, \$700.

MRS. FRAZIER, owner; John Greenleaf, occupier; wooden dwellings; North on Cold lane; East on Michl. Homer; West on Mrs. Gray; Shed, 72 square feet; 1 story.

Land, 1,550 square feet; house, 571 square feet; 2 stories, 15 windows; Value, \$1,100.

WM. FROBISHER, owner; Wm. Frobisher & Thomas Dilliway, occupiers; wooden dwelling; East on Middle Street; North on Union Street; South on Billings.

Land, 6,372 square feet; house, 1,359 square feet; 2 stories, 28 windows; Value, \$3,000.

HEIRS OF DR. GARDENER, owners; Jno. Cushing, Jno. King, occupiers; wooden dwellings; East on Hanover Street; South on J. Hopkins; East on Hanover Street; North on 6 Do. North.

Land, 2,430 square feet; house, 1,786 square feet; 3 stories, 21 windows; Value, \$2,000; house, 1,158 square feet; 3 stories, 13 windows; Land, 2,236 square feet; Value, \$2,000.

JOSH. GARDNER, owner; John Pray, occupier; Brick dwelling; East on Hanover Street; North on Porter & Everett; South on J. Derby.

Land, 1,082 square feet; house, 621 square feet; 3 stories, 13 windows; Value, \$1,100.

JNO. GARDNER, owner and occupier; Brick dwelling; East on Havover Street; North on Mrs. D. Davis'; South on Mrs. Gray.

Land, 1,860 square feet; house, 924 square feet; 2 stories, 15 windows; Value, \$1,500.

SAM'L. GLYDE, owner; Capt. Hodgkinson, occupier; wooden dwelling; South on Snelling; East on Sudbury Street; North on B. Sumner.

Land, 4,280 square feet; house, 964 square feet; 2 stories, 19 windows; 1 wood house. 320 square feet; 1 story; Value, \$2,000.

MARTIN GAY, owner and occupier; Brick dwelling; Front on Union Street; South on N. Goodwin; North on J. Bumstead; wood house, 288 square feet.

Land, 3,520 square feet; house, 1,665 square feet; 3 stories, 34 windows; Value, \$3,500.

MOSES GRANT, owner; Moses Grant & Rebecca Gair, occupiers; wood & brick dwelling; Front on Union Street; South on Wm. Turner; North on a passage to Scotts Court; 1 Stable.

Land, 3,600 square feet; house, 1,392 square feet; 3 stories, 33 windows; Value, \$7,000.

MRS. GRAY, owner; Isaac White, occupier; Brick dwelling; East on Hanover Street; North on Jno. Gardner; South on Thos. Kast.

Land, 1,860 square feet; house, 1,980 square feet; 2 stories, 20 windows; Value, \$1,500.

MRS. GRAY, owner; Peter Dimond, occupier; wooden dwelling; North on Cold lane; East on Summers Estate; West on Capt. Caldwell.

Land, 1,948 square feet; house, 450 square feet; 2 stories, 16 windows; Value, \$900.

MRS. GRAY, owner; John Stoddard, occupier; wooden dwellings; North on Cold lane; East on M. Homer; West on B. Sumners Estate. Stable, 540 square feet; 2 stories; 2 Sheds, 140 square feet; 1 story.

Land, 3,600 square feet; house, 864 square feet; 2 stories, 29 windows; Value, \$2,500.

TIMOTHY GREEN, owner and occupier; wooden dwelling; West on Hanover Street; South on Jos. Akeley; North on Hunt; wood house, 423 square feet; 1 story.

Land, 3,504 square feet; house, 620 square feet; 2 stories, 13 windows; Value, \$2,000.

MOSES GRENNEL, owner and occupier; wooden dwelling; West on Sudbury Street; South on John Derby; North on Bradlees Estate; wood house, 500 square feet; 1 story.

Land, 5,472 square feet; house, 1,610 square feet; 2 stories, 34 windows; Value, \$2,600.

NATH'L. GOODWIN, owner and occupier; Front on Union Street; South on John Harris; North on Martin Gay; wood house, 336 square feet; 1 story.

Land, 3,355 square feet; house, 1,073 square feet; 3 stories; Value, \$3,000.

JOSHUA HALL, owner and occupier; wooden dwelling; South on Cold lane; East on W. Welsh; West on Asa Hammond; Shop, 420 square feet; 2 stories, 6 windows; shed or wood house, 320 square feet; 1 story; shed or wood house, 140 square feet; 1 story; shed or wood house, 200 square feet; 1 story.

Land, 9,856 square feet; house, 1,052 square feet; 3 stories, 48 windows; Value, \$3,300.

NATHL. HALL, owner and occupier; wooden dwelling; South on Hawkins Street; West on Joshua Hall; East on Jona. Balch.

Land, 5,610 square feet; house, 1,058 square feet; 3 stories, 31 windows; Value, \$2,500.

JONA. HARRIS, owner; John S. Lillie, occupier; wooden dwelling; Front on Union Street; South on Willm. Spooner; North on sd Harris.

Land, 1,806 square feet; house, 1,015 square feet; 3 stories, 13 windows; Value, \$3,000.

JONA. HARRIS, owner; Wm. Morrill, occupier; wooden dwelling; Front on Union Street; North on Nathl. Goodwin.

Land, 2,580 square feet; house, 1,356 square feet; 3 stories, 30 windows; Value, \$3,500.

JOHN HARVEY, owner; Capt. Jno. Harvey, occupier; wooden dwelling; North on Mill Creek; East on Wm. Jackson.

Land, 528 square feet; house, 528 square feet; 3 stories, 21 windows; Value, \$1,000.

WM. HARRIS, owner and occupier; wooden dwelling; North on Distill house Square; West on Andrew Bradshaw; East on B. Eustis.

Land, 1,881 square feet; house, 578 square feet; 2 stories, 15 windows; Value, \$700.

ABRAM HAYWARD, owner and occupier; wooden dwelling; South on Friends Street; East on Arthur Noble; West on Levi Lane.

Land, 1,502 square feet; house, 680 square feet; 2 stories, 20 windows; Value, \$1,000.

ASA HAMMOND, owner and occupier; wood with brick back; South on Cold lane; West on Joshua Hall; East on T. & G. Paine; 1 wash house, 100 square feet, 1 story; wood house, 300 square feet, one story; Stable, 225 square feet, 2 stories; Store room, 462 square feet, 1 story.

Land, 3,717 square feet; house, 1,014 square feet; 3 stories, 32 windows; Value, \$5,500.

WINSLOW HOBBY, owner; Joseph Akeley, occupier; wooden dwelling; South on Wings lane; West on Hanover Street.

Land, 380 square feet; house, 320 square feet; 2 stories, 13 windows; Value, \$1,500.

DARIUS HOLBROOK, owner and occupier; wood with brick back; N.E. on Masons Court; West on Sampson Mason; South on Edwd. Edes.

Land, 300 square feet; house, 300 square feet; 2 stories, 9 windows; Value, \$450.

MICHAEL HOMER, owner and occupier; brick dwelling; North on Cold lane; West on Mrs. Gray; East on Bradfords Estate.

Land, 1,000 square feet; house, 604 square feet; 2 stories, 13 windows; Value, \$1,200.

CALEB HOPKINS, owner; Dr. Isaac Rand, 3d, occupier; wooden dwelling; East on Hanover Street; South on Tyngs Estate; North on I. Gardners.

Land, 4,500 square feet; house, 1,277 square feet; 2 stories, 24 windows; Value, \$4,000.

MRS. HUNT, owner and occupier; wooden dwelling; West on Hanover Street; South on Timo. Green; North on J. C. Jones.

Land, 1,584 square feet; house, 620 square feet; 2 stories, 13 windows; Value, \$1,100.

MRS. HUNTER, owner; Mrs. Margt. Hovey, occupier; wood with brick back; East on Hanover Street; North on Friends Street.

Land, 765 square feet; house, 357 square feet; 3 stories, 14 windows; Value, \$900.

WM. JACKSON, owner; William Jones, occupier; wooden dwelling; North on Mill Creek; West on Capt. Harvey; East on David Jones.

Land, 495 square feet; house, 495 square feet; 3 stories, 10 windows; Value, \$600.

BENJA. JENNINGS, owner and occupier; wooden dwelling; South on Friends Street; West on David Spear; East on B. Sumner.

Land, 696 square feet; house, 405 square feet; 2 stories, 13 windows; Value, \$750.

JOHN JENKINS, JNO. JENKINS, owners; John Jenkins, occupier; wooden dwelling; North on Union Street, near Mill pond; East on Green Dragon Tavern; West on M. pond; one store, 640 square feet; one story; one barn, 374 square feet; 2 stories.

Land, 10,538 square feet; house, 821 square feet; 2 stories; Value, \$2,000.

JOHN JENKINS, owner; — Munroe, occupier; wooden dwelling; Dwelling house in Union Street, as before; West on Green Dragon Tavern.

Land, 450 square feet; house, 450 square feet; 2 stories; Value, \$600.

JOHN JENKINS, owner; Major Seward, occupier; wooden dwelling; North on Union street, adjoining his Mansion house.

Land, 720 square feet; house, 720 square feet; 2 stories; Value, \$1,100.

JOHN C. JONES, owner and occupier; brick dwellings; West on Hanover Street; North on Jno. Andrews; South on Mrs. Hunt; Stable, 962 square feet; 2 stories, Brick; wood house, 280 square feet; 1 story; Value, \$8,000.

JNO. C. JONES, owner; Joseph Chapman, occupier; wooden dwelling; East on Masons Court; West on J. C. Jones Mansion; Shed for wood, 210 square feet; 1 story.

Land, 2,520 square feet; house, 720 square feet; 2 stories, 15 windows; Value, \$1,200.

SETH JOHNSON, owner and occupier; wooden dwelling; East on Link Alley; West on Saml. Carey; South on Union Street.

Land, 2,000 square feet; house, 392 square feet; 3 stories, 22 windows; Value, \$1,500.

SETH JOHNSON, owner; Caleb Cole, occupier; wooden dwelling; East on Link Alley; North on Phillip Wentworth; South on sd Johnston; wood shed, 200 square feet.

Land, 600 square feet; house, 396 square feet; 2 stories, 13 windows; Value, \$1,000

WM. JACKSON, owner; Francis Cutler, occupier; wooden dwelling; East on David Jones in Link Alley; North on land adjoining Card Manufactory.

Land, 1,012 square feet; house, 440 square feet; 2 stories, 11 windows; Value, \$500.

DAVID JONES, owner; Jacob Nason, occupier; wooden dwelling; North & East on Link Alley; West on Wm. Jackson.

Land, 1,960 square feet; house, 634 square feet; 2 stories, 18 windows; Value, \$1,200.

DAVID JONES, owner; Danl. Badger, occupier; wooden dwelling; West on Wm. Jackson; North on Mill Creek; East on Danl. Baxter; one shed, 104 square feet.

Land, 936 square feet; house, 504 square feet; 3 stories, 23 windows; Value, \$1,200.

THOMAS KAST, owner and occupier; wooden dwellings; East on Hanover street; South on T. & G. Payne; North on Widow Gray.

Land, 10,200 square feet; house, 1,080 square feet; 3 stories, 31 windows; one barn, 800 square feet; 2 stories; wood house, 200 square feet; 1 story; Value, \$3,800.

LEVI LANE, owner; Wm. Fennymore, occupier; wooden dwelling; South on Friends Street; East on Abin Howard; West on Turell.

Land, 1,078 square feet; house, 620 square feet; 2 stories, 14 windows; Value, \$900.

THOMAS LEARNED, owner; Gilliam Morse & others, occupiers; wooden dwelling; East on Hanover Street; North on John Codman; South on Amorys Estate.

Land, 2,250 square feet; house, 900 square feet; 3 stories, 25 windows; Value, \$1,600.

HANNAH LUCCAS, owner and occupier; brick front; North on Scotts Court; East on Jona. Cook; West on Abm. Edwards.

Land, 675 square feet; house, 375 square feet; 2 stories, 13 windows; Value, \$600.

T. D. MOORE, owner; Thos. Dawes Moore, occupier; wooden dwelling; South on Hawkins Street; East on S. Snelling; West on D. Townsend.

Land, 2,555 square feet; house, 513 square feet; 2 stories, 10 windows; Value, \$900.

JNO. & FANNY MARSHALL, & ISAAC PARKS, Wm. Spooner, Guardian, owners; unoccupied; wooden dwelling; South on Sudbury Street; East on Hanover Street; West on Caleb Hopkins.

Land, 2,520 square feet; house, 1,680 square feet; 3 stories, 53 windows; Value, \$4,000.

WILLIAM MAREAN, owner and occupier; brick dwelling; South on Wings lane; West on Richd. Richardson; East on Nathl. Hall.

Land, 4,200 square feet; house, 840 square feet; 3 stories, 26 windows; Value, \$3,500.

SAMPSON MASON, owner and occupier; wood, with brick back; North on Masons Court; East on Darius Holbrook; South on Edwd. Edes.

Land, 300 square feet; house, 300 square feet; 2 stories, 9 windows; Value, \$450.

JOHN MILLER, owner and occupier; brick, wood dwellings; East on Hanover Street; South on Kathn. Barton; North on Saml. Bradford; Shop, 340 square feet; 2 stories; wood; Barn, 360 square feet; 2 stories; wood.

Land, 2,113 square feet; house, 441 square feet; 3 stories, 19 windows; Value, \$2,000.

WILLIAM MOORE, owner and occupier; wooden dwelling; South on Hawkins Street; West on Jona. Balch; East on D. Townsend.

Land, 1,000 square feet; house, 540 square feet; 2 stories, 12 windows; Value, \$900.

WILLIAM MOORE, owner; Obadiah Wright, occupier; wooden dwelling; South on Hawkins Street; West on Jona. Balch; East on D. Townsend.

Land, 3,000 square feet; house, 760 square feet; 3 stories, 25 windows; Value, \$1,800.

ARTHUR NOBLE, owner and occupier; wooden dwelling; East on Hanover Street; South on Friend Street; Porch, 120 square feet, 1 story; Stable, 370 square feet; 2 stories; wood.

Land, 3,000 square feet; house, 999 square feet; 2 stories, 23 windows; Value, 2,500.

COLO. NORTH, owner; Joseph Vechner, occupier; brick dwelling; East on Hanover Street; South on Gardner's Estate; North on Jona. Amory's Estate.

Land, 2,220 square feet; house, 540 square feet; 2 stories, 12 windows; Value, \$1,000.

THO'S. & GEO. PAINE, owners and occupiers; wooden dwelling; East on Hanover Street; South on Cold lane; North on Thos. Kast; Stable, 504 square feet; 2 stories; wood.

Land, 4,070 square feet; house, 1,224 square feet; 3 stories; 33 windows; Value, \$6,000.

MR. ASHFIELD PORTER & MR. EVERETT of Westminster, owners; Andrew Gardner, occupier; wood, with brick Ends; East on Hanover Street; South on Mrs. Cunningham; North on Porter & Everett; one shed, 49 square feet.

Land, 560 square feet; house, 378 square feet; 3 stories, 13 windows; Value, \$1,000.

BENJAMIN RICHARDSON, owner and occupier; wooden dwelling; North on Friend Street; West on Barrett's Estate; East on Widow Gray; out-Kitchen, 216 square feet.

Land, 3,550 square feet; house, 595 square feet; 3 stories, 24 windows; Value, \$1,500.

RICHARD RICHARDSON, owner; Enoch Patterson, occupier; wood with brick back; South on Wings lane; West on a passage-way to Mason's Court; East on Wm. Marean; Kitchen, 263 square feet; 2 stories, brick; Stable, 540 square feet; 2 stories, wood.

Land, 6,120 square feet; house, 721 square feet; 3 stories, 29 windows; Value, \$5,000.

WIDOW ROGERS, owner; Mrs. Rogers, occupier; brick, with wood front; North on Friends Street; East on Mrs. Hunter; West on Benja. Richardson.

Land, 700 square feet; house, 672 square feet; 3 stories, 15 windows; Value, \$1,000.

SAMUEL SNELLING, owner and occupier; wooden dwelling; South on Hawkins Street; East on Sudbury Street; West on D. Townsend; wood house, 1 square foot, wood; Stable, 2 square feet, wood.

Land, 2,720 square feet; house, 1,008 square feet; 3 stories, 31 windows; Value, \$3,000.

SAMUEL SNELLING, owner; Joseph Loring & Capt. Bowles, occupiers; wooden dwelling, fronting on Union Street; North on John Andrews; South on Wm. Eustis.

Land, 868 square feet; house, 462 square feet; 3 stories, 14 windows; Value, \$2,500.

WILLIAM SPOONER, owner; Ephraim Elliot, occupier; brick dwelling, Fronting on Union Street; North on Jona. Harris; South on Danl. Austin.

Land, 1,824 square feet; house, 1,016 square feet; 2 stories, 27 windows; Value, \$3,000.

DAVID SPEAR, owner and occupier; wooden dwelling; South on Friends Street; West on Mill Pond; East on Benja. Jennings; Stable, 400 square feet; 2 stories, wood; wood house, 396 square feet; 1 story, wood.

Land, 7,786 square feet; house, 1,280 square feet; 3 stories, 47 windows; Value, \$4,000.

EBENR STORER, owner and occupier; wooden dwelling; West on Sudbury Street; North on Cold lane; South on John Codman; Stable, 850 square feet; 2 stories, 3 windows, wood; wood house, 702 square feet; 1 story.

Land, 13,420 square feet; house, 2,010 square feet; 3 stories, 44 windows; Value, \$6,000.

JOHN STUTSON, owner; — Blake, occupier; wooden dwelling; West on Gardner's heirs; South on Distill house Square; East on John Chessman.

Land, 2,835 square feet; house, 703 square feet; 2 stories, 21 windows; Value, \$1,100.

BENJA. SUMNER, owner and occupier; wooden dwelling; East on Sudbury Street; North on Jacob Tidd; South on Glylde; wood house, 480 square feet; 1 story.

Land, 3,564 square feet; house, 864 square feet; 2 stories, 25 windows; Value, \$2,300.

BENJA. SUMNER, Estate of, owner; Daniel Bemus, occupier; wooden dwelling; West on Deacons Street; North on Barrett's Estate; South on Wm. Bell.

Land, 1,120 square feet; house, 595 square feet; 2 stories, 17 windows; Value, \$900.

BENJA. SUMNER, Estate of, owner; Widow Sumner, occupier; wooden dwelling; North on Cold Lane; East on Mr. Frazier; West on Mrs. Gray; wood house, 560 square feet; Stable, 162 square feet; 2 stories; wood.

Land, 3,510 square feet; house, 1,044 square feet; 3 stories, 32 windows; Value, \$2,000.

JAMES SUMNER & RIDGWAY (half house), owners; Low & others, occupiers; wooden dwelling; West on Jennings; South on Friends Street; East on Isaac Townsend, half of the same house.

Land, 1,750 square feet; house, 500 square feet; 2 stories, 16 windows; Value, \$600.

SAMUEL TODD, owner and occupier; wood, with brick Ends; South on Cold lane; West on Mill Pond; East on Deacons Street.

Land, 5,832; house, 1,596 square feet; 3 stories, 35 windows; Value, \$4,000.

JACOB TIDD, owner and occupier; wood, with brick ends; East on Sudbury Street; North on Benjamin Eustis; South on Benja. Sumner; wood house, 170 square feet; 1 story.

Land, 3,108 square feet; house, 629 square feet; 3 stories, 30 windows; Value, \$2,800.

JACOB TIDD, owner; John Baxter, occupier; wooden dwelling; South on Distill house square; West on Tidds Distill house; East on Isaiah Doane; Stable, 360 square feet; 2 stories; wood.

Land, 1,820 square feet; house, 561 square feet; 2 stories, 18 windows; Value, \$1,200.

DAVID TOWNSEND, owner and occupier; wood with brick back; South on Hawkins Street; West on sd. Townsend; East on Eustis, Tidd, & Moore; Stable, 561 square feet; 2 stories; wood house, 405 square feet; 1 story.

Land, 10,608 square feet; house, 2,010 square feet; 3 stories, 38 windows; Value, \$5,000.

DAVID TOWNSEND, owner; Wm. Turner, occupier; wooden dwelling; South on Hawkins Street; East & West on sd Townsend; Stable, 315 square feet; 2 stories.

Land, 4,000 square feet; house, 1,273 square feet; 3 stories, 25 windows; Value, \$2,500.

DAVID TOWNSEND, owner; Grainger, occupier; wooden dwelling; South on Hawkins Street; East on Wm. Moore.

Land, 2,700 square feet; house, 876 square feet; 2 stories, 25 windows; Value, \$1,700.

ISAAC TOWNSEND, (half house) owner; Jno. Clarke & others, occupiers; wooden dwelling; South on Friends Street; East on Saml. Turell; West on James Sumner & Ridgway, half house.

Land, 1,488 square feet; house, 453 square feet; 2 stories, 13 windows; Value, \$600.

SAML. TURELL, owner and occupier; wooden dwelling; South on Friends Street; West on Isaac Townsend; East on Levi Lane.

Land, 522 square feet; house, 340 square feet; 2 stories, 12 windows; Value, \$900.

WILLIAM TURNER, owner ; William Turner, Thomas Otis, occupiers ; brick back and Ends, front Plaister ; Front on Union Street ; North on Moses Grant ; South on John Andrews.

Land, 975 square feet ; house, 640 square feet ; 3 stories, 24 windows ; Value, \$4,000.

EBEN'R. WELLS, owner and occupier ; wooden dwelling ; South on Cold lane ; West on Perez Bryant ; East on Moses Barnard ; 1 out house, 300 square feet ; 2 stories ; wood.

Land, 3,424 square feet ; house, 876 square feet ; 3 stories, 28 windows ; Value, \$2,500.

JOHN WELSH, owner and occupier ; wood and brick dwelling ; Front on Union Street ; South on a passage to Scotts Court ; North on N. Balch.

Land, 2,474 square feet ; house, 1,770 square feet ; 3 stories, 35 windows ; Value, \$3,500.

WILL'M. WELSH, owner ; Francis Garreaux, occupier ; brick dwelling ; South on Cold lane ; East on Joshua Hall ; West on Thomas Thomas.

Land, 3,080 square feet ; house, 512 square feet ; 2 stories, 17 windows ; Value, \$1,400.

PHILLIP WENTWORTH, owner ; Mrs. Shaw, occupier ; wooden dwelling ; East on Link Alley ; South on Seth Johnson ; North on James Bailey.

Land, 972 square feet ; house, 540 square feet ; 3 stories, 20 windows ; Value, \$1,000.

SAM'L. WHITWELL, owner and occupier ; brick dwelling ; South on Wings lane ; West on Wm. Dall ; East on Edwd. Edes ; Stable, 448 square feet ; 2 stories ; wood.

Land, 8,000 square feet ; house, 1,104 square feet ; 2 stories, 32 windows ; Value, \$6,000.

DAVID WYER, owner ; Thoms. K. Thomas, occupier ; brick dwelling ; one half South on Cold lane ; West on Moses Barnard ; East on Wm. Welsh ; wood shed, 210 square feet.

Land, 3,000 square feet ; house, 747 square feet ; 2 stories, 15 windows ; Value, \$1,800.

BOOK 15.

SAMUEL ADAMS, owner; Adams & Todd, occupiers; wooden dwelling; South on Cambridge Street; West on Robt. Runey; North on Wentworth; East on Wentworth.

Land, 3,150 square feet; house, 820 square feet; 3 stories; Value, \$1,500.

GILES ALEXANDER, owner; Edmd. Reynolds, occupier; brick & wooden dwelling; North on Hawkins Street; West on C. Gore; East on Wm. Clough.

Land, 4,992 square feet; house, 1,512 square feet; 3 stories; Value, \$4,000.

J. L. & BENJAMIN AUSTIN, owners; Benja. Austin, occupier; wooden dwelling; North on Cambridge Street; East on Ridgway lane; West on George Street; Barn, 196 square feet.

Land, 6,750 square feet; house, 1,440 square feet; 2 stories; Value, \$5,000.

B. L. & BENJA. AUSTIN, owners; Benja. Austin, Senr., occupier; wooden dwelling; West on George Street; North on Jona. Loring & B. Austin; South on Beacon Hill.

Land, 12,150 square feet; house, 1,120 square feet; 2 stories; Value, \$2,500.

B. L. & BENJA. AUSTIN, owners; Joshua Lapham, occupier; wooden dwelling; West on Temple Street; South on Bacon Hill; East on Hartshorn.

Land, 1,400 square feet; house, 384 square feet; 1 story; Value, \$400.

J. L. & BENJAMIN AUSTIN, owners; Jos. Jones and others, occupiers; wooden dwelling; South on May Street; East on Jennison; West on Garden Street.

Land, 4,000 square feet; house, 450 square feet; 2 stories; Value, \$700.

JOHN ALLEN, owner; John Allen & Ebenr. Eaton, occupiers; wooden dwelling; East on Wiltshire Street; South on Asa Fuller; West on Saml. Dunn.

Land, 10,824 square feet; house, 840 square feet; 2 stories; Value, \$2,500.

ELIZA. AMORY, Widow, owner; John Ankers, occupier; wooden dwelling; South on Allen Street; West on Tyler; East on Joseph Blake; Kitchen, 168 square feet.

Land, 5,336 square feet; house, 595 square feet; 2 stories; Value, \$900.

J. T. APTHORP, owner; Andrew Spooner, occupier; wooden dwelling; North on Green lane; East on Bowdoin Square; South on Timo. Newell.

Land, 3,822 square feet; house, 1,100 square feet; 2 stories; Value, \$4,500.

ABNER AMIDON, owner; Justis Hunnum, occupier; wooden dwelling; West on Buttolph Street; North on Ditson; South on French.

Land, 740 square feet; house, 360 square feet; 3 stories; Value, \$500.

JOSEPH AKELEY ESTATE, owner; Tyler, occupier; wooden dwelling; North on Cambridge Street; West on Carnes; East on Sumner.

Land, 400 square feet; house, 320 square feet; Value, \$800.

JOSIAH BACON, owner and occupier; wooden dwelling; West on Temple Street; North on I. Bacon; South on C. H. Coffin.

Land, 1,836 square feet; house, 1,715 square feet; 3 stories; Value, \$1,000.

Jos. BACON, owner; John Bowes, occupier; wooden dwelling; West on Temple Street; North on G. Homer; South on I. Bacon.

Land, 1,836 square feet; house, 715 square feet; 3 stories; Value, \$1,000.

JOSIAH BACON, owner; Widow Adlington, occupier; wooden dwelling; East on Temple Street; West on Jos. Powers; South on J. Sumner.

Land, 1,458 square feet; house, 221 square feet; 3 stories; Value, \$600.

MATH'W. BAYLEY, owner and occupier; wooden dwelling; West on Temple Street; North on W. Homer; South on F. Maybey; Kitchen, 220 square feet.

Land, 1,530 square feet; house, 330 square feet; 2 stories; Value, \$750.

ALDEN BASS, owner and occupier ; wooden dwelling ; East on Sudbury Street ; South on Wm. Taylor ; North on E. Gale.

Land, 2,349 square feet ; house, 648 square feet ; 3 stories ; Value, \$1,000.

JNO. BOIT ESTATE, owner ; Faxon, occupier ; wooden dwelling ; South, Green Street ; West, Duballet ; East, Peirce.

Land, 1,700 square feet ; house, 320 square feet ; stories ; Value, \$3,300.

MARY BOX, owner ; Mary Box & others, occupiers ; wooden dwelling ; North on Cambridge Street ; East on J. Winthrop ; West on Widow Boy'd.

Land, 2,080 square feet ; house, 640 square feet ; 2 stories ; Value, \$1,500.

ABIG'L. BOY'D & sister, owners ; Abigl. Boy'd, occupier ; wooden dwelling ; North on Cambridge Street ; East on M. Box ; West on Zitch.

Land, 2,160 square feet ; house, 680 square feet ; 2 stories ; Value, \$2,000.

REV'D. THOMAS BALDWIN, owner ; John H. Bowes, Joseph Barnes, occupiers ; wooden dwelling ; East on Russell Street ; North on James Bird ; South on Wm. Parker.

Land, 540 square feet ; house, 540 square feet ; 3 stories ; Value, \$700.

NATH. BRINDLEY, owner ; Jonathan Snelling, occupier ; wooden dwelling ; North on Green lane ; East on Capt. Nicholson ; West on Standfast Street.

Land, 5,400 square feet ; house, 560 square feet ; 2 stories ; Value, \$1,800.

HENRY BARGE, owner and occupier ; wooden dwelling ; East on Russell Street ; South on Clap & Jackson ; North on Kinsley.

Land, 390 square feet ; house, 252 square feet ; 2 stories ; Value, \$300.

AB. BAZIN, owner and occupier ; wooden dwelling ; East on Sudbury Street ; West on Cambridge Street ; North on Wm. Taylor.

Land, 3,316 square feet ; house, 872 square feet ; 2 stories ; Value, \$3,000.

BENJA. BAYLEY, owner and occupier ; wooden dwelling ; West on Buttolph Street ; South on Tilden ; North on Johnson.

Land, 1,782 square feet ; house, 648 square feet ; 3 stories ; Value, \$850.

JAMES BIRD, owner and occupier ; wooden dwelling ; East on Russell Street ; South on Baldwin ; North on Fuller.

Land, 4,000 square feet ; house, 730 square feet ; 3 stories ; Value, \$1,000.

THO'S. BULFINCH, owner and occupier ; wooden dwelling ; South on Bowdoin Square ; West on C. Gore ; East on Jas. Sullivan ; Kitchen, 63 square feet ; wood house, 258 square feet ; Stable, 540 square feet.

Land, 20,000 square feet ; house, 1,764 square feet ; 3 stories ; Value, \$10,000.

GEORGE BURROUGHS, owner and occupier ; wooden dwelling ; North on Brown & Willisford ; East on Pitts lane ; South on Todd ; Wood house & barn, 759 square feet ; 343 square feet.

Land, 5,880 square feet ; house, 666 square feet ; 2 stories ; Value, \$1,500.

TRISTAM BARNARD, owner and occupier ; wooden dwellings ; North on Green Street ; South on Switchers on Stande-fast Street ; Wood house, 168 square feet.

Land, 9,600 square feet ; house, 960 square feet ; 3 stories ; Value, \$6,000.

SAM'L. BEAN, half house, owner, and occupier ; wooden dwelling ; East on Belknap Street ; South on Smith ; North on Peirce.

Land, 2,760 square feet ; house, 300 square feet ; 1 story ; Value, \$500.

MARY BILLINGS, owner and occupier ; brick dwelling ; East on Cambridge Street ; West on Southacks Court ; North on B. Hall.

Land, — square feet ; house, 2,000 square feet ; 2 stories ; Value, \$2,500.

WILLIAM BREED, owner and occupier ; wooden dwelling ; S.E. on Temple Street ; West on Benja. Edes ; North on Saml. Jepson.

Land, 5,830 square feet ; house, 1,602 square feet ; 2 stories ; Value, \$1,300.

JOSEPH BLAKE, Sen'r., owner and occupier; wooden dwelling; South on Cambridge Street; West on William Foster; East on a passage way; Barn, 300 square feet.

Land, 4,500 square feet; house, 1,200 square feet; 3 stories; Value, \$3,500.

JOSIAH BREWER, owner; Elias Cotton, occupier; wooden dwelling; East on Lynde Street; South on Herring; North on Canada & others.

Land, 1,600 square feet; house, 450 square feet; 2 stories; Value, \$600.

BROWN & WIDDEFIELD, owners and occupiers; wooden dwelling; East on Pitts lane; South on Burroughs; North on Mill Pond.

Land, 11,338 square feet; house, 836 square feet; 3 stories; Value, \$1,200.

SHUBAEL BELL, owner and occupier; wooden dwelling; East on M. Lyon; West on Mr. Barney; South on Street; Kitchen, 646 square feet.

Land, 4,484 square feet; house, 875 square feet; 3 stories; Value, \$1,000.

JOSEPH & ROWLAND BENNETT, owners; Joseph Bennett, occupier; wooden dwelling; West on Russell Street; North on Street; South on Clap.

House, 648 square feet; 2 stories; Value, \$1,000.

SPENCER BATES, owner and occupier; wooden dwelling; South on ; North on John Kuhn; East on Center Street.

Land, 4,000 square feet; house, 1,044 square feet; 2 stories; Value, \$800.

BART. BRONSDEN, owner and occupier; wooden dwelling; N.E. on Townsend; N.W. on Streets; S W. on .

Land, 1,400 square feet; house, 700 square feet; 2 stories; Value, \$600.

MRS. BARRETT, owner and occupier; Wooden dwelling; East on Staneford Street; North on Decoster; South on I. Blake.

Land, 2,400 square feet; house, 300 square feet; 2 stories; Value, \$800.

JOSEPH BALL, owner; Hanable Allen, occupier; wooden dwelling; East on Buttolph Street; South on Joseph Peirce; North on Geo. Lightness.

Land, 2,000 square feet; house, 648 square feet; 1 story; Value, \$500.

WILL'M. BREED, owner; Widow Ingersol, occupier; wood dwellings; S.E. on Temple Street; West on B. Edes; N. W. on Ridgways lane; wood house & barn, 1,204 square feet.

Land, 2,000 square feet; house, 588 square feet; 2 stories; Value, \$700.

JOS. CARNES, owner and occupier; North May Street; West and South on Byfield; East on Allen.

Land, 4,000 square feet; house, 640 square feet; Value, \$2,500.

JOHN CARNES, owner and occupier; brick & wooden dwellings; West on Cambridge Street; East on M. Grant; S.W. on J. Sullivan; Kitchen, 168 square feet; wood house, 84 square feet, wood; Barn, 486 square feet, wood.

Land, 7,300 square feet; house, 1,104 square feet; 3 stories; Value, \$5,500.

JOHN CARNES, owner; Thomas French & others; wooden dwelling; North on Hawkins Street; East on Wm. Moore; West on Welles.

Land, 6,174 square feet; house, 1,440 square feet; 2 stories; Value, \$2,000.

MARY CATHCART, widow, owner and occupier; wooden dwelling; South on Southack Court; West on E. Sigourney; East on a passage way; Kitchen, 286 square feet; wood-house, 650 square feet.

Land, ; house, 960 square feet; 2 stories; Value, \$2,800.

JOS. CALLENDER, owner and occupier; wooden dwelling; West on Middlecot Street; North on Clap; South on Clap; Store, 440 square feet; wood.

Land, ; house, 684 square feet; 2 stories; Value, \$1,800.

WILLIAM CLAP, owner and occupier; brick dwelling; West on Middlecot Street; North on F. Geyer; South on Clap.

Land, 16,092 square feet; house, 2,100 square feet; 3 stories; Kitchen, 350 square feet; wood; Barn, 800 square feet; Value, \$16,000.

JOSEPH COOLIDGE, owner and occupier; brick dwelling; East on Middle Cot Street; Northerly on Cambridge Street; house, 2,518 square feet; 3 stories; Brick dwelling; West on Temple Street; 496 square feet; wood house, 1,104 square feet, wood; Stable, 1,100 square feet, wood.

Land, 52,000 square feet; Value, \$18,000.

JOS. COOLIDGE, owner; George Vaughn & Jacob Smith, occupiers; wooden dwelling; North on Cambridge Street; South on Homer; North on Coolidge.

Land, 930 square feet; house, 730 square feet; 2 stories; Value, \$700.

JOSEPH COOLIDGE, Jr., owner and occupier; brick dwelling; North on Cambridge Street; East on Sigourney; West on G. Horser; wood house, 308 square feet; wood.

Land, 6,887 square feet; house, 1,575 square feet; 3 stories; Value, \$7,000.

NATH'L. CALL, owner; Wm. B. Proctor, occupier; wooden dwelling; East on Temple Street; South on Green; North on Homer.

Land, 3,200 square feet; house, 810 square feet; 2 stories; Value, \$1,000.

NATH'L. CALL, owner and occupier; wooden dwelling; South on Green Street; West on Perkins; East on a passage way.

Land, 5,250 square feet; house, 810 square feet; 3 stories; Value, \$3,000.

REUBEN CARVER, owner; Caleb Bangs & others, occupiers; wooden dwellings; East on Buttolph Street; North on Tilden; South on Carnes; Kitchen, 540 square feet; 1 story; wood.

Land, 4,810 square feet; house, 1,800 square feet; 2 stories; Value, \$1,000.

REUBEN CARVER, owner; Gasm. Bates & others, occupiers; wooden dwelling; East on Belknap Street; North on Jacob Coler; South on Carver.

Land, 3,050 square feet; house, 1,500 square feet; 2 stories; Value, \$900.

REUBEN CARVER, owner; David McLane & others, occupiers; wooden dwelling; East on Belknap Street; South on Holbrook; North on Carver.

Land, 3,050 square feet; house, 1,600 square feet; 2 stories; Value, \$900.

GERSH. COLLIER, owner and occupier; wooden dwelling; East on Jacobs; South on Carver; North on Gardner.

Land, 2,440 square feet; house, 544 square feet; 3 stories; Value, \$600.

ELIZA. CHEEVER, owner and occupier ; wooden dwelling ; South on Cambridge Street ; West on an Alley ; East on Staniford Street.

Land, 20,000 square feet ; house, 1,140 square feet ; 2 stories ; Value, \$5,500 ; Barn, 300 square feet ; wood.

HAWK CUSHING, owner and occupier ; wooden dwelling ; West on Buttolph Street ; North on French ; South on .

Land, 2,100 square feet ; house, 600 square feet ; 3 stories ; Value, \$1,000.

HEZ' H. CHADWICK, owner and occupier ; wooden dwelling ; North on Fitch ; East on Lynde Street ; West on D. Jacobs.

Land, 1,920 square feet ; house, 600 square feet ; 2 stories ; Value, \$900.

EPHM. COPELAND, owner ; Ephm. Copeland & Capt. Tilden, occupiers ; wooden dwelling ; South on Alden lane ; West on Cargill ; East on Whittemore.

Land, 3,136 square feet ; house, 1,296 square feet ; 2 stories ; Value, \$1,800.

HUGH CARGILL, owner ; Andrew Colhoon, occupier ; Brick & wooden dwelling ; West on Cambridge Street ; South on Alden lane ; North on Glover ; Kitchen, 160 square feet ; Shed, 350 square feet.

Land, 2,700 square feet ; house, 450 square feet ; 2 stories ; Value, \$3,300.

CHARLES COFFIN, owner and occupier ; wooden dwelling ; West on Temple Street ; North on Bacon ; South on Whittemore.

Land, 1,365 square feet ; house, 640 square feet ; 2 stories ; Value, \$800.

WILLIAM CLOUGH, owner ; Isaac Parker, occupier ; wooden dwelling ; North on Hawkins Street ; East on Welles ; West on Alexander.

Land, 2,382 square feet ; house, 544 square feet ; 2 stories ; Value, \$1,200.

BOOK 16.

REV'D. MR. BALDWIN'S CHURCH, half house owner; Widow Welsh, occupier; wooden dwelling; East on Lynde Street; South on Herring; North on Province.

Land, 912 square feet; house, 240 square feet; 2 stories; Value, \$400.

RICHARD CASWELL, owner and occupier; wooden dwelling; South on Allen lane; North on Ropewalk; West on Pasture.

Land, 6,880 square feet; house, 480 square feet; 3 stories; Value, \$800.

BELA CLAP, owner and occupier; wooden dwelling; West on Russell Street; South on Jackson; North on .

Land, 3,600 square feet; house, 1,200 square feet; 3 stories; Value, \$1,800.

BELA CUSHING, owner and occupier; wooden dwelling; South on a passage way; North on Bird; East on Baldwin.

Land, 332 square feet; house, 323 square feet; 3 stories; Value, \$700.

BENJA. COOLIDGE, owner and occupier; wooden dwelling; East on Middlecot Street; South on Thos. Dennie; North on Jos. Ridgway.

Land, 7,548 square feet; house, 485 square feet; 2 stories; Kitchen, 378 square feet; do., 416 square feet; Value, \$1,200.

JAMES CASSELL, owner and occupier; wooden dwelling; East on Belknap Street; South on Peirce; North on Davis.

Land, 1,998 square feet; house, 405 square feet; 2 stories; Value, \$700.

TURNER CROOKER, owner and occupier; wooden dwelling; East on Russell Street; North on Davis; South on Osgood & Whitney; Shed, 182 square feet.

Land, 1,176 square feet; house, 195 square feet; 3 stories; Value, \$500.

SAML. CURTIS, owner and occupier; wooden dwelling; East on Pitts Lane; South on Foxcraft; North on Burroughs.

Land, 5,340 square feet; house, 576 square feet; 2 stories; Value, \$900.

ELISA. CARNES, Wife of Thos. J. Carnes, owner; Thos. J. Carnes, occupier; West on Buttolph Street; South on Ditson & Twist; North on Carver.

Land, 5,874 square feet; house, 540 square feet; 2 stories; Value, \$2,000.

REUBEN CARVER, owner; Bailey & others, occupiers; wooden dwelling; West on Buttolph Street; South on Carnes.

Land, 5,625 square feet; house, 2,400 square feet; Value, \$2,000.

SAMUEL DUNN, owner and occupier; wooden dwelling; North on Allen highway; East on John Allen; South on Fuller.

Land, 21,840 square feet; house, 828 square feet; 2 stories; Kitchen, 450 square feet; wood house, 420 square feet; barn, 450 square feet; Value, \$3,600.

THOMAS DENNIE, owner and occupier; Brick dwelling; North on Cambridge Street; East on Temple Street; South on Jepson.

Land, 2,625 square feet; house, 1,400 square feet; 3 stories; Value, \$4,600.

JOHN DUBALLET, owner and occupier; wooden dwelling; South on Green Street; West on Hubbard; East on Boit.

Land, 15,960 square feet; house, 750 square feet; 3 stories; Value, \$6,500.

JOHN DUBALLET, owner; Nathl. Jarvis, occupier; wooden dwelling; West on passage way; North on Mill pond; South on Duballet & Jarvis.

Land, 8,714 square feet; house, 450 square feet; 2 stories; Value, \$1,000.

JAMES DUNLAP, owner and occupier; wooden dwelling; South on Leverett Street; West on Nowell; East on Hastings.

Land, 8,003 square feet; house, 1,500 square feet; 3 stories; Value, \$5,000.

ANDREW DUNLAP, owner and occupier; wooden dwelling; South on Leverett Street; West on Cunninghams heirs; East on Fleet; Stable, 400 square feet; Brew house, 4,620 square feet; Malt house, 2,742 square feet; Cooper shop, 1,000 square feet; Wharf, 10,500 square feet; all wood.

Land, 35,416 square feet; house, 781 square feet; 2 stories; Value, \$7,500.

JAMES DUNLAP, owner; Walter Perkins, occupier; wooden dwelling; South on Leveret; West on Cunninghams heirs; East on Dunlap.

Land, 5,768 square feet; house, 770 square feet; 1 story; Value, \$700.

NATH. DAVIS, half house owner; Rogers & Vincent, occupiers; wooden dwelling; South on Rumney; West on a passage way; East on Adam Tuper.

Land, 600 square feet; house, 240 square feet; 2 stories; Value, \$500.

HENRY DAVIS, owner; Mrs. L. Benjamin, occupier; wooden dwelling; East on Belknap Street; South on ; North on Sumner.

Land, 2,484 square feet; house, 300 square feet; 2 stories; Value, \$700.

MRS. DANSEL, Widow, owner; Saml. Chamberlain, occupier; wooden dwelling; East on Green Street; South on Barnard; North on Welsh.

Land, 2,738 square feet; house, 540 square feet; 2 stories; Value, \$1,000.

ELIZA DECOSTER, owner and occupier; wooden dwelling; East on Staniford Street; South on Barrett; North on Sweetser.

Land, 2,720 square feet; house, 480 square feet; 2 stories; Value, \$1,000.

ISAAC DURELL, owner and occupier; wooden dwelling; S.E. on Spring Street; N.E. on I. Russell; N.W. on .

Land, 6,800 square feet; house, 6,800 square feet; 3 stories; Value, \$1,500.

DITSON & TWIST, owners and occupiers; brick dwelling; East on Street; South on Amidon; North on Carnes.

Land, 1,440 square feet; house, 630 square feet; 3 stories; Value, \$800.

DITSON & TWIST, owners; Capt. Dunn and others, occupiers; wooden dwelling; West on Buttolph Street; North on Carnes; South on Amidon.

Land, 1,440 square feet; house, 630 square feet; 2 stories; Value, \$1,000.

SAR. DICKMAN, owner; Nathl. Wright, occupier; wooden dwelling; S.W. on Leverett Street; S.E. on a passage way; N.E. on Rich heirs.

Land, 514 square feet; house, 514 square feet; 2 stories; Value, \$600.

BENJA. EDES, owner and occupier; wooden dwelling; East on Temple Street; South on Canada; North on Breed.

Land, 6,192 square feet; house, 760 square feet; 3 stories;
Value, \$800.

WILLIAM EATON, owner and occupier; wooden dwelling;
West on Chamber Street; North on Oliver; South on Otis.

Land, 2,450 square feet; house, 420 square feet; 1 story;
Value, \$500.

JOSEPH EATON, owner and occupier; wooden dwelling; West on Payson; North on Adams & Loring; South on Stephen & Folling.

Land, 1,054 square feet; house, 540 square feet; 2 stories;
Value, \$700.

HAMLET EARL, owner and occupier; wooden dwelling; West on Cuff Buffin; South on Prince Watts; East on Cuff Buffin.

Land, 420 square feet; house, 165 square feet; 1 story;
Value, \$300.

GEORGE FOLLINGE, owner and occupier; wooden dwelling;
South on Ward Jackson; East on Jos. Stephens; North on Jos. Eaton.

Land, 325 square feet; house, 325 square feet; 2 stories;
Value, \$300.

ANN FLEET, owner; Capt. Pilsbury, occupier; wooden dwelling; South on Leverett Street; North on Dunlap; East on French.

Land, 2,911 square feet; house, 576 square feet; 2 stories;
Value, \$1,200.

ASA FULLER, owner and occupier; wooden dwelling; East on Wiltshire Street; North on Allen & Dunn; West on Bird; Kitchen, 200 square feet.

Land, 8,800 square feet; house, 561 square feet; 2 stories;
Value, \$1,800.

ABNER FRENCH, owner and occupier; wooden dwelling; West on Buttolph Street; North on Amidon; South on Cushing.

Land, 740 square feet; house, 360 square feet; 3 stories;
Value, \$500.

BOSTON FADDY, owner ; Cuff Buffun, occupier ; wooden dwelling ; East on Belknap Street ; South on E. ; North on Boston Smith.

Land, 420 square feet ; house, 168 square feet ; 2 stories ; Value, \$300.

WILLIAM FOSTER, owner ; Joseph Ripley, occupier ; wooden dwelling ; North on Lynde Street ; East on Joseph Blake ; South on Cambridge Street.

Land, 2,525 square feet ; house, 1,232 square feet ; 3 stories ; Value, \$3,500.

FOXCRAFT'S HEIRS, owners ; Sarah Foxcraft, occupier ; wooden dwelling ; S.E. on Pitts lane ; N.E. on Curtis ; S.W. on L. Peirce.

Land, 5,366 square feet ; house, 620 square feet ; 2 stories ; Value, \$1,400.

EUNICE FITCH, Widow, of Medford, owner ; Joseph Loring, Junr., occupier ; wood & brick dwelling ; West on Gridley ; North on Green Street ; East on Fitch ; Kitchen, 209 square feet ; wood house, 87 square feet.

Land, 5,709 square feet ; house, 578 square feet ; 2 stories ; Value, \$1,700.

EUNICE FITCH, Widow, of Medford, owner ; Mary Winslow, occupier ; brick & wooden dwelling ; North on Green Street ; East on Lynde Street ; South on Chadwick ; Kitchen, 209 square feet ; wood ; wood house, 87 square feet ; wood.

Land, 5,709 square feet ; house, 578 square feet ; 2 stories ; Value, \$1,700.

JERUSHA FITCH, owner and occupier ; brick dwelling ; South on Southacks Court ; West on Mary Cathcart ; East on Lane.

Land, 5,000 square feet ; house, 2 stories ; Value, \$3,500.

JER'A. FITCH, owner ; Mary Pollard, occupier ; brick dwelling ; East on Lane ; South on Fitch ; North on Winthrop.

Land, 5,000 square feet ; house, 2 stories ; Value, \$3,500.

JER'A. FITCH, owner ; Edwd. Tyler, occupier ; wooden dwelling ; North on Cambridge Street ; East on Boyed ; West on Spooner.

Land, 5,000 square feet ; house, 2 stories ; Value, \$3,000.

JOHN GILLES, owner and occupier; brick & wooden dwelling;
N E. on Leverett Street; N.W. on Harris; S.E. on .
Land, 2,700 square feet; house, 630 square feet; 3 stories;
Value, \$900.

ELIZA GALE, owner and occupier; wooden dwelling; East on
Sudbury Street; North on the lane; South on Capt.
Bass.
Land, 1,449 square feet; house, 648 square feet; 3 stories;
Value, \$1,000.

SAMUEL GORE, owner and occupier; brick & wooden dwelling;
West on Green Street; South on Sam. Parkman;
North on Pitts lane; East on Mill Pond; Kitchen, 760
square feet; 2 stories; Barn, 640 square feet; 2 stories;
wood house, 200 square feet.
Land, 35,720 square feet; house, 1,092 square feet; 3 stories;
Value, \$10,000.

CHRIST. GORE, owner; Wm. Paine, occupier; brick & wooden
dwelling; South on Bowdoin Square; West on Chardon
lane; East on Dr. Bulfinch.
Land, 25,500 square feet; house, 1,200 square feet; 3 stories;
Kitchen, 320 square feet; wood house, 360 square
feet; Stable, brick, 650 square feet; Value, \$20,000.

SILVA. GRAY, owner and occupier; wooden dwelling; East on
Leverett Square; South on Green Street; West on
Wiltshire; wood house, 456 square feet; Stable, 399
square feet.
Land, 13,394 square feet; house, 1,309 square feet; 3 stories;
Value, \$5,000.

MOSES GRANT, owner and occupier; wood & brick dwelling;
West on Cambridge Street; South on Glover; North on
Carnes; wood house, 200 square feet.
Land, 8,320 square feet; house, 1,020 square feet; 2 stories;
Value, \$3,500.

MARY GLOVER, owner; Caleb Loring, occupier; wood & brick
dwelling; S.W. on Cambridge Street; N.W. on Grant;
N.E. on Cargill; Kitchen, 280 square feet.
Land, 6,000 square feet; house, 480 square feet; 2 stories;
Value, \$2,800.

WILLIAM GRIDLEY, owner and occupier; wooden dwelling;
West on Chamber Street; South on Richardson; East on
Fitch.
Land, 8,704 square feet; house, 968 square feet; 2 stories;
Value, \$4,000.

JEREM. GARDNER, owner and occupier ; wood & brick dwelling ;
 South on Jacobs ; West on Whiting ; East on Whiting.
 Land, 1,860 square feet ; house, 475 square feet ; 3 stories ; Value, \$700.

ANDREW GREEN, owner and occupier ; wooden dwelling ; S.E.
 on Temple Street ; S.W. on Towns land ; N.E. on Call.
 Land, 1,582 square feet ; house, 225 square feet ; 2 stories ;
 Value, \$700.

WM. F. GEYER, owner ; Fredk. W. Geyer, Junr., occupier ;
 West on Middlecot Street ; North on Otis ; South on
 Clap ; wood house ; Barn.
 Land, 14,030 square feet ; Value, \$6,000.

BOOK 17.

‘ MOSES GARDNER, owner and occupier ; brick & wooden dwelling ;
 North on Cambridge Street ; West on Buttolph ;
 East on A. Prentess ; Shed, 450 square feet.
 Land, 3,400 square feet ; house, 1,368 square feet ; 3 stories ; Value, \$2,000.

SAM'L. HARRIS, owner and occupier ; wooden dwelling ; N.E.
 on Leverett Street ; N.W. on Jas. Russell ; S.E. on B.
 Harris ; wood house & Stable, 327 square feet ; wood.
 Land, 4,050 square feet ; house, 709 square feet ; 3 stories ;
 Value, \$1,200.

BENJA. HARRIS, owner and occupier ; wooden dwelling ; N.E.
 on Leverett Street ; N.W. on S. Harris ; S.E. on B. &
 S. Harris ; wood house & Stable, 327 square feet.
 Land, 4,050 square feet ; house, 709 square feet ; 3 stories ;
 Value, \$1,200.

BENJA. & SAMUEL HARRIS, owners, James Gummer, occupier ;
 Wooden dwelling ; N.E. on Leverett Street ; N.W. on
 Harris ; S.E. on Cunninghams heirs.
 Land, 1,890 square feet ; house, 646 square feet ; 3 stories ;
 Value, \$1,500.

JONA. HASTINGS, owner and occupier ; wooden dwelling ; N.E.
 on Leverett Street ; N.W. on Cunninghams heirs ; S.E.
 on Dunlap ; Wood house, Kitchen, etc., 780 square feet.
 Land, 18,900 square feet ; house, 800 square feet ; 2 stories ; Value, \$4,500.

SIMEON HOWARD, owner and occupier; wooden dwelling;
West on Lynde Street; South on a passage way; North
on Saml. Prince.

Land, ———; house, 2 stories; Value, \$4,000.

JOHN HOWE, owner and occupier; brick & wooden dwelling;
South on Highway; West on Hartshorn; East on Roul-
stone.

Land, 4,366 square feet; house, 738 square feet; 2 sto-
ries; Value, \$750.

PLINEY HARTSHORNE, owner; Saml. Rooch, occupier; wooden
dwelling; West on Timo. Twist; East on Homer; South
on Towns land; North on Widow Whittemore; Barn,
168 square feet; wood.

Land, 600 square feet; house, 192 square feet; 1 story;
Value, \$800.

THOMAS HOWE, owner and occupier; wooden dwelling; North
on Cambridge Street; West on Housley; East on Will-
iams; Bake house, 612 square feet; 2 stories.

Land, 4,000 square feet; house, 1,634 square feet; 2 sto-
ries; Value, \$1,500.

WILLIAM HOMER, owner and occupier; wooden dwelling;
East on Middlecot Street; North on Coolidge; South on
Ridgeway.

Land, 3,975 square feet; house, 936 square feet; 2 stories;
Value, \$900.

WILLIAM HOMER, owner and occupier; wooden dwelling;
East on Middlecot Street; North on Coolidge; South on
Ridgeway.

Land, 3,975 square feet; house, 936 square feet; 2 stories;
Value, \$900.

WILL'M. HOMER, owner; Adam Kensler, occupier; wooden
dwelling; West on Temple Street; North on Coolidge;
South on Bayley.

Land, 988 square feet; house, 450 square feet; 2 stories;
Value, \$700.

SAM'L. HARRIS, Heirs, owners; Isaac Pierce, occupier;
wooden dwelling; East on Cambridge Street; North on
Jos. Pierce; South on B. Hull.

Land, 392 square feet; house, 352 square feet; 2 stories;
Value, \$800.

J. & WM. HEARD, owners and occupiers ; wooden dwelling ; South on Cambridge Street ; East on Sumner ; West on Ridgway ; Kitchen, 375 square feet ; Shed, 180 square feet.

Land, 3,150 square feet ; house, 840 square feet ; 3 stories ; Value, \$2,500.

HENRY HILL, owner ; F. E. Ayres, occupier ; wooden dwelling ; South on Jer. Gardner ; West on Ropewalk ; North on Thomas Genner ; East on Belknap Street.

Land, 3,570 square feet ; house, 2,500 square feet ; 2 stories ; Value, \$1,000.

GEORGE HOMER, owner and occupier ; wooden dwelling ; West on Temple Street ; South on Bacon ; North on Hayden.

Land, 1,326 square feet ; house, 786 square feet ; 3 stories ; Value, \$1,600.

WM. HAYDEN, owner and occupier ; wooden dwelling ; West on Temple Street ; South on Homer ; North on Bayley.

Land, 1,326 square feet ; house, 832 square feet ; 3 stories ; Value, \$1,600.

JOHN HOMER, owner and occupier ; wooden dwelling ; East on Middlecot Street ; South on Dennie ; North on Dennie ; Kitchen, 180 square feet ; wood.

Land, 6,798 square feet ; house, 720 square feet ; 3 stories ; Value, \$1,700.

EBEN'R. HERRIN, owner and occupier ; wooden dwelling ; East on Lynde Street ; South on a passage way ; North on Prince.

Land, 1,998 square feet ; 2 stories ; Value, \$1,100.

BENJA. HAMMETT, Jr., owner and occupier ; Brick & wooden dwelling ; South on Southacks Court ; West on a lane ; East on Lane & others ; Kitchen, 459 square feet ; brick & wood ; Shop, 450 square feet ; brick & wood.

Land, 4,992 square feet ; house, 920 square feet ; 2 stories ; Value, \$3,200.

BENJA. HALL, owner and occupier ; wooden dwelling ; North on Green Street ; West on Peirce ; East on Saunders.

Land, 2,400 square feet ; house, 480 square feet ; 2 stories ; Value, \$700.

BENJA. HALL, owner ; Kath. Davis & Isaac Davis, occupiers ; Brick dwelling ; East on Cambridge street ; South on Mrs. Billings ; West on Harris heirs ; Shop ; wood.

Land, 3,000 square feet ; house, 3 stories ; Value, \$3,000.

WM. HOUSELLY, owner; Unoccupied; wooden dwelling;
East on Buttolph Street; West on Garden Street; North
on Kendal & others.

Land, 4,800 square feet; house, 620 square feet; 2 sto-
ries; Value, \$1,500.

WM. HOUSELLY, owner and occupier; wooden dwelling;
North on Cambridge Street; West on ; East on
Thos. Howe.

Land, 1,800 square feet; house, 800 square feet; 2 sto-
ries; Value, \$1,500.

TUTTLE HUBBARD, owner; Debr. Snow, occupier; wooden
dwelling; South on Green lane; West on a passage;
East on Duballet.

Land, 4,850 square feet; house, 750 square feet; 2 stories;
Value, \$1,800.

MICH'L. HOMER, owner, of Hopkinton; Phiney Hartshorn,
occupier; wooden dwelling; East on Temple Street;
South on Call; North on Landman.

Land, 1,300 square feet; house, 2 stories;
Value, \$700.

JOSH. HAMMON, owner; Hans Gram, occupier; wooden
dwelling; East on News Street; South on Bayley;
North on Ditson & Twist.

Land, 2,000 square feet; house, 2 stories; Value, \$1,000.

JACOB HOMER, owner; Wm. Johnson & others, occupiers;
Wooden dwelling; South on Southack Street; West on
Peirce; North on Canuse.

Land, 2,000 square feet; house, 900 square feet; 2 stories;
Value, \$500.

JACOB HOMER, owner; Widow Long, occupier; wooden
dwelling; South on Southack Street; West on Peirce;
North on Canuse.

Land, 1,050 square feet; house, 360 square feet; 2 stories;
Value, \$500.

WINSLEY HOBBY, owner; Nathl. Davis, occupier; Wooden
dwelling; North on Green Street; East on Welsh; West
on Lynde Street.

Land, ; house, 425 square feet; 2 stories;
Value, \$1,100.

ELISHA HAYT, owner and occupier; Wooden dwelling; South on Wentworth; East on a passage way; West on Adams.

Land, 1,162 square feet; house, 264 square feet; 2 stories; Value, \$900.

ASA HOLBROOK, owner; Gawen Brown, A. Penniman, Double house, occupiers; wooden dwelling; South on A Street; East on Belknap Street; West on Ropewalk.

Land, 3,000 square feet; house, 900 square feet; 3 stories; Value, \$300.

SAMUEL JEPSON, owner and occupier; Wooden dwelling; East on Temple Street; South on Wm. Breed; North on Dennie.

Land, 2,500 square feet; house, 476 square feet; 2 stories; Value, \$1,000.

WARD JACKSON, owner and occupier; Wooden dwelling; West on Russell Street; North on Payson & others; South on Woodberry.

Land, 3,600 square feet; house, 800 square feet; 2 stories; Value, \$1,500.

JAMES IVERS, owner; Andrew Sigourney, occupier; Wooden dwelling; East on Chardon Lane; South on Parkman; North on Wiswell; wood house, 720 square feet.

Land, 7,000 square feet; house, 960 square feet; 3 stories; Value, \$3,300.

JAMES IVERS, owner and occupier; wooden dwelling; East on High Way; South on Ivers; West on George.

Land, 6,800 square feet; house, \$1,200 square feet; 2 stories; Value, \$2,000.

STOCKBRIDGE JOSLELYN, owner and occupier; wooden dwelling; South on Carnes; North on Holden; East on Tucker.

Land, 1,972 square feet; house, 392 square feet; 2 stories; Value, \$500.

PETER JESSAMIN, owner and occupier; Wooden dwelling; South on I. Holden; West on Carnes; North on Barba-
does.

Land, 750 square feet; house, 400 square feet; 2 stories; Value, \$250.

JOHN JOHNSTON, owner and occupier ; Woodend welling ; West on Buttolph Street ; South on B. Bayley ; North on Thayer ; wood house, 200 square feet.

Land, 3,283 square feet ; house, 480 square feet ; 2 stories ; Value, \$850.

LORING JACOBS, owner ; McPowell, occupier ; Wooden dwelling ; South on a passage way ; East on Belknap Street ; North on Colvar.

Land, 1,891 square feet ; house, 760 square feet ; 3 stories ; Value, \$1,000.

DAVID JACOBS, owner and occupier ; Wooden dwelling ; East on Lynde Street ; South on Trow ; North on Chadwick.

Land, 1,600 square feet ; house, 450 square feet ; 2 stories ; Value, \$900.

VEANES [*sic*] INCHES, owner and occupier ; Wooden dwelling ; East on Buttolph Street ; South on a passage way ; North on Grant.

Land, 2,000 square feet ; house, 300 square feet ; 1 story ; Value, \$500.

DANIEL JOHNSTON & MOSES EUSTIS, owners and occupiers ; Wooden dwelling ; North on Southack Street ; East on Nuttage ; South on Rev. ; Shed.

Land, 2,088 square feet ; house, 646 square feet ; 2 stories ; Value, \$1,100.

GEORGE INGERSOL, owner ; Henry Newman, occupier ; Wooden dwelling ; South on Austin ; North on Austin ; West on George Street.

Land, 8,000 square feet ; house, 720 square feet ; 2 stories ; Value, \$1,500.

HANNAH KENADAY, widow, owner and occupier ; wooden dwelling ; N.E. on Ridgway now Benj. Edes ; S E. on Temple Street ; S.W. on Bacon.

Land, 3,010 square feet ; house, 480 square feet ; 2 stories ; Value, \$1,000.

HANNAH KENADAY, widow, half house owner ; Thomas Dila-way, occupier ; East on Lynde Street ; West on land of B. Church ; North on Provance.

Land, 912 square feet ; house, 240 square feet ; 2 stories ; Value, \$400.

THOMAS KENDELL, owner and occupier; brick & wooden dwelling; North on Cambridge street; East on Buttolph Street; South on Parkman; Kitchen, 224 square feet; 2 stories; brick & wood.

Land, 3,750 square feet; house, 924 square feet; 3 stories; Value, \$2,000.

JOHN McLANE, owner; Sarah Frazier, occupier; Wooden dwelling; South on Southack Court; West on B. Hammett; East on M. Billings.

Land, 1,056 square feet; house, 495 square feet; 3 stories; Value, \$1,500.

THEODORE LYMAN, owner; William Pratt, occupier; brick & wooden dwelling; East on Tremount Street; West on late J. Tisdale; North on Southack Court; wood house, 250 square feet; Barn, 1,134 square feet.

Land, 34,532 square feet; house, 1,779 square feet; 3 stories; Value, \$13,500.

JAMES LANDMAN, owner and occupier; wooden dwelling; East on Temple Street; North on Norwood; South on Bacon; wood house, 256 square feet, wood; Bake house, 429 square feet, wood; Barn, 660 square feet, do.

Land, 3,772 square feet; house, 568 square feet; 2 stories; Value, \$1,700.

GEORGE LIGHTNER, owner; George Lightner & John Jones, occupiers; wooden dwelling; North on Southack Street; East on Grant; South on Ball.

Land, 2,000 square feet; house, 480 square feet; 2 stories, Value, \$700.

LEVI LANE, owner; Dr. Bertoddy, occupier; South on a passage way; West on Rich; East on Flatts.

Land, 3,200 square feet; house, 415 square feet; 2 stories; Value, \$600.

JOHN LONG, owner and occupier; wooden dwelling; West on Center Street; South on Southack Street; East on J. Long; Shop, 270 square feet; Shed, 240 square feet; wood.

Land, 4,000 square feet; house, 330 square feet; 2 stories; Value, \$600.

JOHN LONG, owner; John Jones, Wm. Barten, occupiers; wooden dwelling; South on Southack Street; East on Peirce; West on Long; Kitchen, 156 square feet; 1 story.

Land, 2,000 square feet; house, 144 square feet; 2 stories; Value, \$400.

JOHN LONG, owner ; James Frost & Peter Francis, occupiers ;
wooden dwelling ; South on Long ; East on Peirce ;
North on Parce ; ; Shed, 20 square feet.

Land, 2,000 square feet ; house, 325 square feet ; 2 stories ;
Value, \$400.

BOOK 18.

MUNGO MACKEY, owner and occupier ; Wooden dwelling ;
South on Cambridge Street ; East on Newell ; West on
Staniford Street ; Barn, 600 square feet.

Land, 2,000 square feet ; house, 1,778 square feet ; 2 stories ; Value, \$10,000.

MUNGO MACKEY, owner ; Joseph Blake, occupier ; brick &
wooden dwelling ; North on Cambridge Street ; East on
George Street ; West on M. Mackey ; wood house, 60
square feet.

Land, 3,000 square feet ; house, 1,394 square feet ; 3 stories ; Value, \$4,000.

MUNGO MACKEY, owner ; Saml. Prince, occupier ; brick &
wooden dwelling ; West on Belknap Street ; North on
Cambridge, &c. ; East on M. Mackey ; Barn, 300 square
feet.

Land, 3,000 square feet ; house, 1,394 square feet ; 3 stories ; Value, \$4,000.

JOHN MANSFIELD, owner and occupier ; wooden dwelling ;
North on Leverett Street ; West on Bronsdon ; East on
a Street ; Kitchen, 236 square feet.

Land, 3,935 square feet ; house, 840 square feet ; 2 stories ;
Value, \$650.

FREEMAN MAYBERRY, owner ; Reuben White, occupier ; wooden
dwelling ; West on Temple Street ; North on Bayley ;
South on Hayden.

Land, 1,543 square feet ; house, 320 square feet ; 2 stories ;
Value, \$700.

WILLIAM MOORE, owner ; do., Saml. Lawrence, Joha. Rand,
and James Rule, occupiers ; wooden dwelling ; North on
Hawkins Street ; East on Whitmore ; South on Moore.

Land, 3,326 square feet ; house, 1,016 square feet ; 2 stories ; Value, \$1,500.

WILLIAM MOORE, owner; Jesse Farmer & Mrs. Cooswell, occupiers; Wooden dwelling; South on Copeland; West on Grant; North on Moore.

Land, 1,000 square feet; house, 400 square feet; 2 stories; Value, \$750.

THOMAS MELVIN, owner and occupier; Wooden dwelling; North on Green lane; East on D. Peirce; West on Nickersen; Shed, 258 square feet.

Land, 14,982 square feet; house, 1,216 square feet; 2 stories; Value, \$3,800.

PHILLIP MERRITT, owner; Widow Aphthorp, occupier; Wooden dwelling; North on Green lane; West on Saunders; East on Aphthorp.

Land, 2,232 square feet; house, 799 square feet; 2 stories; Value, \$1,400.

CAPT. SAM'L. NICHOLSON, owner and occupier; wooden dwelling; North on Green lane; East on Melvin; West on Brindley; wood house, 300 square feet; wood.

Land, 10,625 square feet; house, 800 square feet; 2 stories; Value, \$2,500.

GEORGE NOWELL, owner and occupier; Wooden dwelling; East on Leverett Street; West on Wiltshire Street; North on Dunlap.

Land, 7,500 square feet; house, 540 square feet; 2 stories; Value, \$1,000.

ABIG. NORWOOD, owner and occupier; Wooden dwelling; East on Temple Street; South on Landman; North on Nazro. Shed, 91 square feet; Barn, 195 square feet.

Land, 6,246 square feet; house, 594 square feet; 2 stories; Value, \$1,400.

MATH. NAZRO, owner and occupier; Wooden dwelling; East on Temple Street; South on Norwood; North on Young.

Land, 2,700 square feet; house, 420 square feet; 3 stories; Value, \$1,000.

JOSIAH NUTTAGE, owner; Benja. Nuttage, occupier; Wooden dwelling; North on Southack Street; East on Larkin; West on Johnson & Eustis.

Land, 4,000 square feet; house, 684 square feet; 3 stories; Value, \$1,500.

TIMO. NEWELL, owner and occupier; Wooden dwelling; South on Bowdoin Square; West on Cambridge Street; East on Apthorp; Barn, 160 square feet; wood.

Land, 12,000 square feet; house, 650 square feet; 2 stories; Value, \$5,000.

TIMO. NEWELL, owner; Francis C. Lowell, occupier; wooden dwelling; South on Cambridge Street; West on Newell; East on Newell; wood house, 400 square feet.

Land, 2,816 square feet; house, 900 square feet; 2 stories; Value, \$2,500.

PETER OSGOOD & JONA. WHITNEY, owners; Simeon Whitney & Mr. Haskell, occupiers; wooden & brick dwelling; East on Russell Street; South on Breed & others; West on Parkman and Otis.

Land, 2,140 square feet; house, 760 square feet; 3 stories; Value, \$1,800.

EDW'D. OLIVER, owner; Joel Holden, occupier; wooden dwelling; West on Chambers Street; North on Prince; South on passage way.

Land, 800 square feet; house, 240 square feet; 1 story; Value, \$600.

H. G. OTIS, owner and occupier; brick dwelling; South on Cambridge Street; East on Lynde Street; West on H. G. Otis.

Land, 15,200 square feet; house, 1,500 square feet; Value, \$16,000.

H. G. OTIS, owner; David Carnes & others, occupiers; wooden dwelling; South on Cambridge Street; West on Chambers St.; East on H. G. Otis.

Land, 1,000 square feet; house, 600 square feet; Value, \$2,000.

H. G. OTIS, owner; Nathan Frazier, occupier; wooden dwelling; North on Cambridge Street; East on Pasture; West on Otis.

Land, 3,420 square feet; house, 800 square feet; Value, \$3,500.

H. G. OTIS, owner; Wm. Cleland, occupier; wooden dwelling; North on Cambridge Street; East on Otis; West on Otis.

Land, 3,420 square feet; house 800 square feet; Value, \$3,500.

II. G. OTIS, owner; George Apthorp, occupier; wooden dwelling; West on Middlecut Street; South on Geyer; North on Otis; Shed, 450 square feet.

Land, 4,914 square feet; house, 800 square feet; 2 stories; Value, \$2,000.

ATH. PENNIMAN, owner; Atherton Penniman & Edwd. Curtis, occupiers; wooden dwelling; East on Russell Street; South on Penniman; North on Vinal.

Land, 2,380 square feet; house, 666 square feet; 3 stories, Value, \$1,700.

JONA. PARKER, owner; Edwd. Tolman, occupier; wooden dwelling; South on Clap; East on Barge; West on Parkman & Otis.

Land, 1,190 square feet; house, 630 square feet; 2 stories; Value, \$300.

JOSEPH POWARS, owner and occupier; wooden dwelling; East on Temple Street & Bacon; South on Young; North on Edes.

Land, 1,762 square feet; house, 360 square feet; 2 stories; Value, \$400.

SAM'L. PRINCE, owner; William Hall and Joseph Fordick, occupiers; Wooden dwelling; West on Lynde Street; South on Dr. Howard; North on Hugh Halls heirs. Shed, 450 square feet.

Land, 3,200 square feet; house, 1,600 square feet; 2 stories; Value, \$3,000.

APPLETON PRENTISS, owner and occupier; wood & brick dwelling; North on Cambridge Street; West on Gardner; East on a New Street.

Land, 3,400 square feet; house, 1,368 square feet; 3 stories; wood house, 340 square feet; Value, \$3,300.

JOSEPH PEIRCE, owner; Robt. Knox, occupier; wooden dwelling; North on Cambridge Street; N.W. on Young; S.W. on Hall.

Land, 1,295 square feet; house, 612 square feet; 2 stories; Value, \$2,000.

SARAH PROVENCE, owner and occupier; wooden dwelling; East on Lynde Street; South on Kenaday; North on Trow.

Land, 2,160 square feet; house, 288 square feet; 2 stories; Value, \$500.

GREEN PEIRCE, owner and occupier; Wooden dwelling; East on Belknap Street; South on Bean; North on Caswell.

Land, 6,608 square feet; house, 648 square feet; 2 stories; Value, \$1,000.

DAN'L. PARKS HEIRS, half house, owners; Parks, occupier; wooden dwelling; East on Lynde Street; South on a passage way; North on Jacobs.

Land, 750 square feet; house, 180 square feet; 1 story; Value, \$300.

JOHN PINGREE, half house, owner and occupier; wooden dwelling; North on Southacks Court; West on the pasture; South on Southack.

Land, 450 square feet; house, 385 square feet; 2 stories; Value, \$1,600.

SAM'L. PARKMAN, owner and occupier; brick & wooden dwelling; South on Green Street; East on Sheridans lane; West on S. Gore; Kitchen, 484 square feet; 2 stories; Wood house, 300 square feet; Stable, 750 square feet.

Land, 14,980 square feet; house, 2,000 square feet; 3 stories; Value, \$16,000.

SAMUEL PAYSON, owner and occupier; wooden dwelling; West on Russell Street; North on Adams & Loring; South on Ward Jackson.

Land, 1,350 square feet; house, 666 square feet; 3 stories; Value, \$900.

SAM'L. PERKINS, owner and occupier; wooden dwelling; West on John Tucker; Southerly on Green lane; Easterly on Nathaniel Call; Wood house, 700 square feet; painters Shop.

Land, 4,270 square feet; house, 874 square feet; 3 stories; Value, \$2,500.

ELIZABETH PRINCE, owner and occupier; wooden dwelling; East on Wiltshire Street; North on Allens Lane; South on a highway; Kitchen, 252 square feet; Wood house, 576 square feet; wood.

Land, 20,169 square feet; house, 648 square feet; 2 stories; Value, \$4,000.

DAVID & REB. PEIRCE, owners; David Peirce, occupier; wooden dwelling; North on Green Street; East on B. Hall; South on Melvil E. ; Kitchen, 200 square feet.

Land, 3,680 square feet; house, 780 square feet; 3 stories; Value, \$2,200.

DAVID PEIRCE, owner; George Glossop, occupier; wooden dwelling; North on Sigourney; West on Centre Street; South on Long and others.

Land, 4,000 square feet; house, 780 square feet; 2 stories; Value, \$2,500.

WILLIAM PARKER, owner and occupier; half house; wooden dwelling; East on Russell Street; South on Genselley; North on Wade.

Land, 1,600 square feet; house, 420 square feet; 2 stories, Value, \$900.

TURNER PHILLIPS, owner and occupier; brick & wooden dwelling; East on Leverett Street; South on Gravel Street; North on Spring Street; Kitchen, 249 square feet; Barn, 400 square feet.

Land, 12,519 square feet; house, 828 square feet; 2 stories; Value, \$2,500.

JAMES PRINCE, owner and occupier; wooden dwelling; West on Chamber Street; South on Oliver; North on Sumner.

Land, 7,544 square feet; house, 1,540 square feet; 2 stories; Value, \$3,000.

PROPRIETORS OF W. BOSTON BRIDGE, owners; Willm. Cutler & Wm. Gowen, occupiers; wooden dwelling; South on Allen; East on Gove Street; North on Cambridge Street; Shed, 1,520 square feet.

Land, 2,160 square feet; house, 640 square feet; 2 stories; Value, \$1,500.

JAMES RICHARDSON, owner and occupier; wooden dwelling; West on Chambers Street; South on Sumner; North on Gridley.

Land, 2,720 square feet; house, 720 square feet; 2 stories; Value, \$1,000.

BENJA. RICHARDSON, owner; Elisha Fuller, occupier; wooden dwelling; North on Cambridge Street; East on Garden Street; West on How; Shop, 140 square feet; wood.

Land, 2,000 square feet; house, 420 square feet; 1 story; Value, \$500.

BENJA. RICHARDSON, owner; S. Williams, occupier; wooden dwelling; East on Garden Street; North on Richardson; West on How.

Land, 2,000 square feet; house, 594 square feet; 1 story; Value, \$500.

JOHN ROULSTONE, owner and occupier; brick & wooden dwelling; South on the highway; West on I. How; East on S. Bell.

Land, 4,329 square feet; house, 573 square feet; 2 stories; Value, \$600.

JOSEPH RIDGWAY, owner and occupier; wooden dwelling; North on Cambridge Street; East on Dennie; West on Ridgway lane; Barn, 240 square feet.

Land, 3,264 square feet; house, 544 square feet; 2 stories; Value, \$1,000.

JOSEPH RIDGWAY, owner; Jona. Pike, occupier; wooden dwelling; South on Benja. Coolidges; East on Middlecot Street; North on Homer.

Land, 3,648 square feet; house, 396 square feet; 2 stories; Value, \$800.

ROBERT RUNEY, owner and occupier; wooden dwelling; South on Cambridge Street; West on Runey & Russell Street; East on Adams.

Land, 2,732 square feet; house, 910 square feet; 3 stories; Value, \$1,800.

JAMES RIDGWAY, owner; James Ridgway & John Harris, occupiers; wooden dwelling; South on Cambridge Street; East on Heard; West on Wentworth; Shed, 400 square feet.

Land, 5,070 square feet; house, 987 square feet; 3 stories; Value, \$2,000.

MARY READ, owner and occupier; brick dwelling; North on Cambridge Street; West on a lane; South on B. Hammett.

Land, 1,754 square feet; house, 460 square feet; 2 stories; Value, \$1,800.

RICHARD RUMNEY, owner and occupier; wooden dwelling; South on Allen lane; West on a passage way; North on Davis.

Land, 950 square feet; house, 340 square feet; 1 story; Value, \$500.

ADAM RUPE, owner and occupier; wooden dwelling; South on Allen lane; West on Rumney; North on Rupe.

Land, 950 square feet; house, 340 square feet; 1 story; Value, \$500.

ADAM RUPE, owner; Richardson, occupier; wooden dwelling; South on Rupe; North on Rope Walk; West on Davis.

Land, 950 square feet; house, 341 square feet; 1 story; Value, \$500.

SAML. RICHARDSON & others, owners; Thos. Eayers, Thos. Barnes? John Ditson, occupiers; wooden dwelling; N.E. on Leverett Street; S.E. on Spring Street; N.W. on News St.

Land, 17,395 square feet; house, 900 square feet; 2 stories; Value, \$1,500.

JOSEPH RUSSELL, owner; Larabee, occupier; wooden dwelling; West on Leverett Street; South on Dunlap.

Land, 4,000 square feet; house, 392 square feet; Value, \$650.

JOSEPH RUSSELL, owner; Cobb, occupier; wooden dwelling; East on Leverett Street; South on Russell.

Land, 2,000 square feet; house, 312 square feet; Value, \$500.

DANL. SIGOURNEY, owner and occupier; wooden dwelling; North on Cambridge Street; West on Buttolph heirs; East on Housellys Do.; Kitchen, 300 square feet; wood house & Barn, 600 square feet.

Land, 4,000 square feet; house, 960 square feet; 3 stories; Value, \$2,500.

JAMES SULLIVAN, owner; Francis Archibald, occupier; brick & wooden dwelling; West on Cambridge Street; North on Bulfinch; South on Carnes; Kitchen, 168 square feet; wood house, 84 square feet; Barn, 486 square feet.

Land, 7,320 square feet; house, 1,104 square feet; 2 stories; Value, \$6,000.

JOHN SWEETSER, owner; Joseph Batson, occupier; wooden dwelling; East on Staniford Street; North on Barrett; South on Barnard.

Land, 2,340 square feet; house, 720 square feet; 2 stories; Value, \$900.

SAML. SUMNER, owner and occupier; wooden dwelling; South on Cambridge Street; East on Chambers Street; West on Heard; wood house, 200 square feet.

Land, 5,820 square feet; house, 1,100 square feet; 3 stories; Value, \$3,600.

ELIZABETH SIGOURNEY, owner and occupier; wooden dwelling; South on Southack Court; West on Geo. Homer; East on Cathcart.

Land, 5,373 square feet; house, 1,340 square feet; 2 stories; wood house, 300 square feet; Kitchen, 240 square feet; Value, \$2,600.

E. L. SAUNDERS, owner and occupier; wooden dwelling; North on Green lane; East on Merritt; West on B. Hall; Kitchen, 240 square feet.

Land, 2,375 square feet; house, 600 square feet; 2 stories; Value, \$1,200.

WILLIAM SPOONER, owner and occupier; wooden dwelling; North on Cambridge Street; East on Mrs. Fitch; West on Sigourney; Barn, 300 square feet.

Land, 5,880 square feet; house, 820 square feet; 2 stories; Value, \$5,000.

DAN'L. STANIFORD, part of a house, owner; John Coles, occupier; wooden dwelling; East on Cushing; West on Parkman & Otis; South on Wade.

Land, 595 square feet; house, 327 square feet; 3 stories; Value, \$700.

JAMES SUMNER, owner and occupier; wooden dwelling; East on Temple Street; South on Young; North on Bacon.

Land, 1,102 square feet; house, 406 square feet; 2 stories; Value, \$700.

SIP [CYPRIAN?] SOUTHACK, half a house, owner and occupier; wooden dwelling; North on Southacks Court; East on late Tisdale; West on Bulfinch.

Land, 19,196 square feet; house, 385 square feet; 2 stories; Value, \$1,300.

GEORGE STORER, owner and occupier; brick & wooden dwelling; South on Southacks Court; East on E. Sigourney; West on a pasture; Kitchen, 190 square feet; wood house, 350 square feet.

Land, 7,000 square feet; house, 1,354 square feet; 3 stories; Value, \$6,500.

T. W. SUMNER, owner and occupier; wooden dwelling; North on Cambridge Street; South on Davis; East on Belknap Street.

Land, 1,540 square feet; house, 980 square feet; 2 stories; Value, \$1,500.

WM. SYLVESTER, owner and occupier ; wooden dwelling ; East on Center Street ; South on Dunham ; North on Welles.
Land, 600 square feet ; house, 240 square feet ; 2 stories ; Value, \$300.

THOMAS STEVENS, owner and occupier ; brick & wooden dwelling ; South on Austins Ropewalk ; North on Thos. C. Amory.
Land, 1,660 square feet ; house, 250 square feet ; 2 stories ; Value, \$600.

EDW'D. STEVENS, owner and occupier ; brick & wooden dwelling ; North on T. C. Amory ; West on Buttolph Street.
Land, 1,660 square feet ; house, 250 square feet ; 2 stories ; Value, \$600.

JOSEPH STEVENS, owner and occupier ; wooden dwelling ; South on Ward Jackson ; North on Joseph Eaton.
Land, 480 square feet ; house, 480 square feet ; 2 stories ; Value, \$300.

TOWN OF BOSTON, owner ; Unoccupied ; wooden dwelling ; S.W. on Leverett Street ; N.E. on Charles River.
Land, 1,000 square feet ; house, 800 square feet ; 2 stories ; Value, \$1,000.

WILLIAM TAYLOR, owner ; Robt Graham, occupier ; Wooden dwelling ; East on Sudbury Street ; South on Bazin ; West on Wm. Taylor ; Shed, 200 square feet.
Land, 5,000 square feet ; house, 1,100 square feet ; 2 stories ; Value, \$2,000.

WILLIAM TAYLOR, owner ; Unoccupied ; Wooden dwelling ; S.W. on Cambridge Street ; N.W. on Winthrop ; N.E. on Taylor ; Shed, 100 square feet.
Land, 1,000 square feet ; house, 800 square feet ; 2 stories ; Value, \$1,000.

JAMES TISDALE, owner and occupier ; brick dwelling ; North on Southack Court ; East on Lyman ; South on Jeffery ; Wood house, 250 square feet.
Land, 13,929 ; house, 800 square feet ; 2 stories ; Value, \$9,000.

JAMES TUCKER, owner and occupier ; Wooden dwelling ; East on Belknap Street ; South on a passageway ; West on Josselyn.
Land, 1,652 square feet ; house, 360 square feet ; 3 stories ; Value, \$700.

THAYER & FRENCH, owners and occupiers; wooden dwelling; South on Waldo Street; West on Ann Fleet; East on Charles River; Wood house, 200 square feet, wood; Shop, 1,020 square feet, wood.

Land, 7,740 square feet; house, 816 square feet; 2 stories; Value, \$1,200.

THOMAS TILDEN, owner and occupier: Wooden dwelling; South on Carver; East on a New Street; West on Buttolph Street.

Land, 1,782 square feet; house, 448 square feet; 2 stories; Value, \$600.

TITUS THAYER, owner and occupier; Wooden dwelling; West on Buttolph Street; South on Johnston; North on Gardner & Prentiss.

Land, 1,474 square feet; house, 420 square feet; 2 stories; Value, \$600.

BARTH'W. TROW, owner and occupier; Wooden dwelling; East on Lynde Street; South on Parks heirs; North on Jacobs.

Land, 1,920 square feet; house, 330 square feet; 1 story; Value, \$300.

WILL'M. TYLER, owner and occupier; brick & wooden dwelling; South on Green lane; East on Amory; North on Rope Walk; wood house, 480 square feet.

Land, 1,920 square feet; house, 480 square feet; 3 stories; Value, \$500.

WILLIAM TODD, owner and occupier; wooden dwelling; West on Leverett Street; South on Tucker; North on a passage.

Land, 6,952 square feet; house, 751 square feet; 2 stories; Kitchen, 285 square feet; wood house, 312 square feet; Value, \$1,800.

ANDREW TOWNSEND, part of a house, owner; John Vergil, occupier; wooden dwelling; East on Leverett Street; South on Bronsdons.

Land, 420 square feet; house, 420 square feet; 2 stories; Value, \$400.

WILLIAM TODD, owner; Geo. W. Otis, occupier; Wooden dwelling; Northerly on Brown; Easterly on Burrass; Shed, 306 square feet; Shop, 640 square feet.

Land, 7,216 square feet; house, 810 square feet; 2 stories; Value, \$1,000.

TOWN OF BOSTON, owner ; S. Bourne, Esqr., occupier ; wood house, &c. ; S.W. on Leverett Street ; S.E. on a passage way.

Land, 6,000 square feet ; Value, \$3,500.

JOHN TUCKER, owner and occupier ; East on Perkins ; South on Green Street ; West on himself ; wood house, 555 square feet ; Barn, 280 square feet ; house, 615 square feet ; 2 stories.

Land, 13,000 square feet ; Value, \$3,500.

TIMOTHY TWIST, owner and occupier ; South on Bacon Hill ; East on Hartshorn ; West on Austin ; half a barn, 84 square feet.

Land, 600 square feet ; house, 192 square feet ; 1 story ; Value, \$200.

DOMM'CK. VINTO, owner ; Nathl. Davis, occupier ; Wooden dwelling ; East on Russell Street ; South on a passage way ; West on Crooker.

Land, 980 square feet ; house, 480 square feet ; 2 stories ; Value, \$500.

MARY VIBERT, owner ; William Morgan, occupier ; wooden dwelling ; S.W. on Leveritt [*sic*] Street ; N.W. on Highway ; N.E. on Charles River ; Shed, 598 square feet.

Land, 18,300 square feet ; house, 760 square feet ; 3 stories ; Value, \$2,500.

MARY VIBERT, owner ; Mr. Barnes & others, occupiers ; S.E. on Spring Street ; S.W. on Hartshorne ; N.W. on M. Vibert ; wooden dwelling.

Land, 6,750 square feet ; house, 1,200 square feet ; 2 stories ; Value, \$1,000.

SIMEON WADE, owner and occupier ; brick dwelling ; South on May Street ; East on Pearce ; West on do.

Land, 5,000 square feet ; house, 990 square feet ; 3 stories ; Value, \$2,500.

JOSEPH WADE, half a house, owner and occupier ; wooden dwelling ; South on Parker ; East on Russell Street ; West on Staniford Street ; South on Breed.

Land, 1,820 square feet ; house, 420 square feet ; 2 stories ; Value, \$900.

WM. WARLAND HEIRS, owners ; Eliza Lowell, widow, occupier ; wooden dwelling ; West on Staniford Street ; South on Breed.

Land, 6,035 square feet ; house, 798 square feet ; 2 stories ; Value, \$1,000.

JOHN WINTHROP, owner and occupier ; brick & wooden dwelling ; South on Cambridge Street ; West on Alden lane ; East on Willm. Taylor ; wood house, 370 square feet ; Barn, 357 square feet.

Land, 5,160 square feet ; house, 1,120 square feet ; 2 stories ; Value, \$3,500.

JOHN WINTHROP, owner ; Caleb Wright, Eli Bliss, occupiers ; wooden dwelling ; North on Cambridge Street ; South on Fitch ; East on a lane ; Shed, 144 square feet.

Land, 1,560 square feet ; house, 432 square feet ; 2 stories ; Value, \$1,800.

SAM'L. WILLSON, half a house, owner and occupier ; Wooden dwelling ; East on Russell Street ; South on Clap & Jackson ; West on Barg'd.

Land, 480 square feet ; house, 309 square feet ; 2 stories ; Value, \$300.

WILLIAM WHITMORE, owner ; Kirk Boot, occupier ; brick dwelling ; East on Sudbury Street ; South on Alden lane ; North on Hawkins Street ; Wood house, 550 square feet.

Land, 6,600 square feet ; house, 1,682 square feet ; 3 stories ; Value, \$6,000.

PEREZ WHITTING, owner and occupier ; wood and brick dwelling ; South on a passage way ; East on Belknap Street ; West on R. Walk ; half a shop, 400 square feet.

Land, 1,852 square feet ; house, 432 square feet ; 3 stories ; Value, \$700.

OLIVER WISWALL, owner and occupier ; Wooden dwelling ; East on Cherden lane ; South on Ivers ; North on a high way ; Kitchen, 180 square feet.

Land, 1,400 square feet ; house, 285 square feet ; 2 stories ; Value, \$1,200.

PERSY. WELLES, owner and occupier ; wooden dwelling ; N E. on Hawkins Street ; N.W. on Clough ; S.W. on Welles ; Kitchen, 168 square feet ; 1 story ; wood ; Wood house, 140 square feet.

Land, 2,400 square feet ; house, 540 square feet ; 2 stories ; Value, \$1,500.

WILLIAM WELSH, owner; Noah Butts, occupier; wooden dwelling; North on Green Street; East on Dansell; West on Holby.

Land, 2,738 square feet; house, 425 square feet; 2 stories; Value, \$1,000.

M. WENTWORTH, Widow, owner; George James, occupier; Wooden dwelling; West on Russell Street; South on Adams & Todd; North on Woodberry.

Land, 3,600 square feet; house, 648 square feet; 3 stories; Value, \$1,500.

EDW'D. WENTWORTH, owner and occupier; brick & wooden dwelling; South on Cambridge Street; West on Saml. Adams; North on Wentworth.

Land, 825 square feet; house, 825 square feet; 3 stories; Value, \$1,500.

EDW'D. WENTWORTH, owner; Widow Loring and Mrs. Danforth, occupiers; wooden dwelling; West on Russell Street; North on Adams & Todd; East on Ridgeway; Stable, 336 square feet; Shed, 240 square feet.

Land, 3,600 square feet; house, 512 square feet; 3 stories; Value, \$800.

EDW'D. WENTWORTH, owner; Unoccupied; wooden dwelling; East on a passage way; South on Wentworth; West on Adams; North on Hoyt.

Land, 1,162 square feet; house, 264 square feet; 2 stories; Value, \$120.

MICH. WILLIAMS, owner and occupier; brick & wooden dwelling; South on Southack Street; North on Clayton; East on a passage way.

Land, 850 square feet; house, 450 square feet; 2 stories; Value, \$250.

PRINCE WATTS, owner and occupier; wooden dwelling; East on Belknap Street; South on Barnes; West on Rope walk; North on Buffom.

Land, ; house, 648 square feet; 2 stories; 1 workshop, 249 square feet; Barn, 320 square feet; Value, \$600.

PRINCE WATTS, owner; Peter Bayley, Mrs. Bostille, occupiers; wooden dwelling; East on Prince Watts; South on Barnes; West on Carnes; North on Earls Buffum.

Land, 1,725 square feet; house, 364 square feet; 2 stories; Value, \$200.

ELIJA WITHINGTON, owner and occupier; wooden dwelling;
North on Southack Street; East on Center Street; South
on Flinn.

Land, 2,000 square feet; house, 450 square feet; 2 stories;
Value, \$500.

SARAH WHITTEMORE, owner and occupier; wooden dwelling;
West on Temple Street; South on Austin & others; North
on Coffin.

Land, 1,148 square feet; house, 360 square feet; 1 story;
Value, \$400.

WELLES OF ROXBURY, owner; John Gregory, occupier; wooden
dwelling; East on Center Street; South on Sylvester;
North on Bates.

Land, 2,000 square feet; house, 280 square feet; 2 stories;
Value, \$500.

ALEX'R. YOUNG & HEIRS, owners; William Young, occupier;
South on Nazro; West on Ridgways lane; North on
Sumner; East on Temple Street.

Land, 3,000 square feet; house, 400 square feet; 2 stories,
Value, \$600.

ALEX'R. YOUNG, owner and occupier; wooden dwelling; East
on Cambridge Street; West on B. Hammitt; North on
Reed; South on Peirce; Kitchen, 140 square feet.

Land, 1,600 square feet; house, 780 square feet; 2 stories;
Value, \$1,800.

BOOK 19.

JOHN AMORY, owner; James Vela, occupier; brick dwelling;
fronting on Court Street; West on Hanover Street; East
on John Kenneday.

Land, 2,400 square feet; house, 2,000 square feet; 3 stories,
30 windows; Value, \$8,000.

JOHN AMORY, owner; James Amblard, occupier; brick dwell-
ing; Corner of Wilsons Lane; fronting on State Street;
West on Burley.

Land, 1,080 square feet; house, 648 square feet; 3 stories,
20 windows; Value, \$5,000.

JOHN AMORY, owner ; Colo. Brewer, occupier ; brick dwelling ; fronting on Wings lane ; East on sd Amory ; West on Welsh.

Land, 540 square feet ; house, 540 square feet ; 2 stories, 12 windows ; Value, \$4,000.

JOHN ADAMS, 2d, owner ; Rebecca Whitwell, occupier ; brick & wooden dwelling ; South on Court Street ; East on Geo. R. Minot ; West on James White & Co.

Land, 1,944 square feet ; house, 756 square feet ; 2 stories, 17 windows ; Value, \$3,500.

RACHAEL APPLETON, widow, owner ; Ephraim Prescott, occupier ; brick & wooden dwelling ; fronting on Cornhill ; North on Jona. Harris ; South on Rachel Appleton ; Kitchen, 120 square feet.

Land, 970 square feet ; house, 510 square feet ; 3 stories, 19 windows ; Value, \$4,000.

MADAM APTHORP'S HEIRS, owners ; Peter Smink, occupier ; wooden dwelling ; fronting East on Wings lane ; South on John Tufts ; West on S. Whitwell.

Land, 1,392 square feet ; house, 612 square feet ; 2 stories, 11 windows ; Value, \$1,800.

MADAM APTHORP'S HEIRS, owners ; Isaac Davis, occupier ; brick dwelling ; fronting East on Brattle Square ; North on Widow Turell ; South on Isaac Townsend ; Kitchen, 360 square feet ; wood.

Land, 3,170 square feet ; house, 1,080 square feet ; 2 stories, 27 windows ; Value, \$4,500.

MADAM APTHORP'S HEIRS, owners ; Saml. Goddard, occupier ; brick dwelling ; fronting on Fitches Alley, E. ; South on Gowen Brown.

Land, 796 square feet ; house, 432 square feet ; 2 stories, 10 windows ; Value, \$1,000.

SAML. BARRETT HEIRS, owners ; Wm. Remington, John Mcfarlane, & Elipelet Downe, occupiers ; brick dwelling ; South on State Street ; West on Alexr. Mackey ; East on Saml. Parkman ; Kitchen, 416 square feet.

Land, 1,633 square feet ; house, 740 square feet ; 3 stories, 26 windows ; Value, \$8,000.

ELIZA. BAYLEY, Widow, owner and occupier ; wooden dwelling ; N.E. on Wings lane ; N.W. on Hanover Street ; S.W. on land of Hugh Hill.

Land, 4,900 square feet ; house, 1,200 square feet ; 2 stories, 13 windows ; Value, \$2,000.

JERATH. BOWERS, of Swanzey, R.I., owner ; Thomas Bartlett, occupier ; brick dwelling ; West on Hanover Street ; East on Wm. Smith ; South on J. Bowers ; Kitchen, 216 square feet ; brick.

Land, 2,200 square feet ; house, 595 square feet ; 2 stories, 16 windows ; Value, \$4,000.

JERATH'L. BOWERS, Swanzey, owner ; Edwd. Brinley, occupier ; brick dwelling ; West on Hanover Street ; South on Jos. Hickson ; North on Jerath. Bowers ; Kitchen, 192 square feet ; 2 stories.

Land, 2,232 square feet ; house, 648 square feet ; 2 stories, 15 windows ; Value, \$4,000.

JAMES BOWDOIN, owner ; Rebecca Green, occupier ; wood & brick dwelling ; South on Court Street ; West on Widow Green ; East on James Bowdoin ; Kitchen, 315 square feet.

Land, 3,000 square feet ; house, 700 square feet ; 3 stories, 25 windows ; Value, \$4,500.

JAMES BOWDOIN, owner ; Peggy Wheelright, occupier ; brick dwelling ; South on Court Street ; East on Moses Gill ; West on James Bowdoin ; Kitchen, 252 square feet.

Land, 8,892 square feet ; house, 1,728 square feet ; 3 stories, 26 windows ; Value, \$7,500.

JERE. S. BOIES, of Milton, owner ; Mary Newell, occupier ; brick dwelling ; West on Dorsetts Alley ; North on Mrs. Delarue ; South on Saml. Clapp & others.

Land, 1,105 square feet ; house, 850 square feet ; 2 stories, 13 windows ; Value, \$3,500.

MARY BILLINGS, owner ; Samuel Griggs, occupier ; wooden dwelling ; West on Brattle Square ; South on Widow Jackson ; North on Danl. Greenleaf.

Land, 738 square feet ; house, 486 square feet ; 2 stories, 8 windows ; Value, \$1,000.

JOS'H. BLANCHARD, owner and occupier ; brick & wooden dwelling ; East on Brattle Square ; South on Belknaps Alley ; West on Saml. Gore ; Kitchen, 216 square feet.

Land, 3,744 square feet ; house, 1,056 square feet ; 2 stories, 20 windows ; Value, \$3,500.

DAVID BRADLEY, owner and occupier ; brick & wooden dwelling ; West on Brattle Square ; South on Meeting house ; East on Apthorp ; Kitchen, 405 square feet ; barn, 304 square feet.

Land, 7,165 square feet ; house, 1,026 square feet ; 2 stories, 25 windows ; Value, \$6,000.

ANDREW BRIMMER, owner and occupier; brick dwelling; fronting East on Cornhill; North on John Simpkins; South on Saml. Welles; Store, Kitchen, &c., 663 square feet.

Land, 2,078 square feet; house, 875 square feet; 3 stories, 21 windows; Value, \$8,000.

ABIG'L. BELKNAP, owner and occupier; brick & wooden dwelling; East on Cornhill; North on Boylstons heirs; South on Downes heirs; Kitchen, &c., 432 square feet; 2 stories.

Land, 2,054 square feet; house, 693 square feet; 3 stories, 8 windows; Value, \$4,500.

SAM'L. BELKNAP, owner and occupier; brick dwelling; West on Cornhill; East on Sam Elliot; South on Wm. Fisher; Kitchen, 150 square feet.

Land, 1,407 square feet; house, 630 square feet; 3 stories, 13 windows; Value, \$6,000.

WILLIAM BURLEY, of Beverly, owner; Humphrey Clarke, occupier; brick dwelling; South on State Street; East on John Amory; West on Theodore Dehons heirs.

Land, 268 square feet; house, 756 square feet; 3 stories, 21 windows; Value, \$3,600.

JOHN BRAZIER, owner; Antoine Dupley, John Chair, Thomas, Rupr, occupiers; wooden dwelling; At the End of Mr. Brazier Yard of his Dwelling house; East on Exchange lane; South on John Brazier.

Land, 840 square feet; house, 840 square feet; 3 stories, 11 windows; Value, \$3,500.

JOHN BRAZIER, owner; John Cruse, occupier; wooden dwelling; East on Exchange lane; North on Sally Salter; South on John Brazier.

Land, 216 square feet; house, 216 square feet; 1 story, 3 windows; Value, \$1,000.

JOHN BRAZIER, owner; Brazier & Davis, occupiers; brick dwelling; Fronting on Dock Square; East on Mrs. Jackson; West on Exchange lane; Kitchen, 180 square feet; 1 story.

Land, 3,000 square feet; house, 1,200 square feet; 3 stories, 19 windows; Value, \$9,000.

JOHN BRAZIER, owner; Empty; brick dwelling; West on Exchange lane; South on Union Bank; North on J. Brazier; Kitchen, 180 square feet, brick; Stable, 300 square feet, wood.

Land, 3,200 square feet; house, 1,600 square feet; 2 stories, 34 windows; Value, \$7,000.

JOHN BRAZIER, owner; Mathew Loring, Mr. Benny, Mr. Davidson, Mr. Still, 4 Tenements, occupiers; wooden dwelling; North on Brattle Square; West on Danl. Greenleaf; East on a passage way.

Land, 1,885 square feet; house, 1,560 square feet; 2 stories, 16 windows; Value, \$4,000.

NATHAN BOND, JOHN BACKON, of Stockbridge, owners; Nathan Bond, — Goddard, occupiers; brick dwelling; South on State Street; East on Fitches Alley; West on Gowen Brown.

Land, 1,188 square feet; house, 680 square feet; 3 stories, 18 windows; Value, \$6,000.

MARG'T. CLARKE, CATH'N. BROWN, ANN VOLETINE, owners; Capt. Robt. Gardner, occupier; brick dwelling; South on State Street; East on Nathan Bond; West on Colo. Marshall; Kitchen, 200 square feet; 7 windows.

Land, 1,400 square feet; house, 900 square feet; 3 stories, 16 windows; Value, \$8,000.

MARG'T. CLARKE, CATH'N. BROWN, ANN VOLETINE, owners; John Harris, Abig. Smith, Hugh Lensey, occupiers; wooden dwelling; South on N. Bond & others; East on Fitches Alley; North on heirs of Apthorp.

Land, 1,292 square feet; house, 532 square feet; 2 stories, 14 windows; Value, \$1,500.

MARG'T. CLARKE, CATH'N. BROWN, ANN VOLETINE, owners; Thomas Soley, Benja. Richards, occupiers; wooden dwelling; West on Wilsons lane; South on Gowens Brown; North on Jefferies.

Land, 608 square feet; house, 448 square feet; 2 stories, 10 windows; Value, \$1,200.

ISAAC CUTTER, owner; Sally Trott, occupier; wooden dwelling; East on Brattle Square; South on Wm. Dall; North on R. Cooper.

Land, 612 square feet; house, 288 square feet; 2 stories, 9 windows; Value, \$700.

RACHEL COOPER, owner and occupier; wooden dwelling; North on Wings lane; East on Brattle Square; South on Isaac Cutter.

Land, 1,188 square feet; house, 1,188 square feet; 2 stories, 21 windows; Value, \$1,500.

CHARLES CUSHING, owner; Thomas Fobes, occupier; brick dwelling; South on Brattle Square; East on Saml. Elliot; North on D. Bradlee; Kitchen, &c., 552 square feet; 2 stories, 9 windows; wood; Barn, 748 square feet.

Land, 5,202 square feet; house, 880 square feet; 3 stories, 21 windows; Value, \$5,000.

JOHN CODMAN, owner; Augustus Raillion, occupier; wood & brick dwelling; East on Wilsons lane; South on Jona. Harris; North on Wm. Welsh.

Land, 1,620 square feet; house, 720 square feet; 2 stories, 18 windows; Value, \$2,500.

JOHN CAREY, owner; Charles French, occupier; brick dwelling; East on Exchange lane; South on Colo. Hitchborn; North on Cath. Jefferies.

Land, 700 square feet; house, 700 square feet; 2 stories, 11 windows; Value, \$800.

JOANNA CARREY & SAML. D. HOLLOWELL, owners; Joanna Cary, Widow, occupier; brick dwelling; West on Fitches Alley; South on Richd. Mosley; East on Corn Court; Northerly on an Alley leading from Fitches Alley to Corn Court.

Land, 1,396 square feet; house, 546 square feet; 2 stories, 11 windows; Value, \$700.

JOHN CODMAN, owner; Daniel Wild, occupier; brick dwelling; West on Cornhill; East on Wilsons lane; North William Welsh; South on R. Danvis.

Land, 1,044 square feet; house, 720 square feet; 3 stories, 17 windows; Value, \$5,500.

SAML. DANFORTH, owner and occupier; wooden dwelling; fronting on Tremount Street; West on John Pitts; South on James Lloyd.

Land, 16,200 square feet; house, 940 square feet; 3 stories, 14 windows; Kitchen, 602 square feet; Barn & wood house, 1,134 square feet; Value, \$8,000.

WILLIAM DOLL, owner and occupier ; wooden dwelling ; South on Mrs. Turell ; East on Brattle Square ; North on Capt. Cutler.

Land, 486 square feet ; house, 279 square feet ; 2 stories, 6 windows ; Value, \$600.

SARAH DELARUE, owner and occupier ; wooden dwelling ; East on Dorsetts Alley ; North on James White ; South on Moses Gill.

Land, 345 square feet ; house, 120 square feet ; 2 stories, 4 windows ; Value, \$300.

THOMAS DROWNE, HEIRS, owners ; Thomas Drownes heirs, occupiers ; brick dwelling ; fronting on Cornhill ; East on Saml. Elliot ; West on Saml. Goff.

Land, 993 square feet ; house, 768 square feet ; 3 stories, 16 windows ; Value, \$5,000.

THOMAS DOWNES, $\frac{3}{4}$, JAMES LLOYD, $\frac{1}{4}$ owners ; Thomas Downe & Elizabeth Down, occupiers ; brick & wooden dwelling ; East on Cornhill ; South on Tuttle Hubbard ; North on Mrs. Belknap.

Land, 1,320 square feet ; house, 720 square feet ; 3 stories, 10 windows ; Value, \$3,500.

DEHON'S HEIRS, owners ; Widow Dehon, occupier ; brick dwelling ; South on State Street ; East on Wm. Burley ; West on John Mason ; Kitchen, 270 square feet ; 2 stories, 5 windows ; wood.

Land, 1,132 square feet ; house, 646 square feet ; 3 stories, 14 windows ; Value, \$3,600.

JOHN DUGGAN, owner and occupier ; wooden dwelling ; West on Corn Court ; South on Moses Gill ; North on James Tisdale.

Land, 1,024 square feet ; house, 448 square feet ; 2 stories, 12 windows ; Value, \$1,200.

ANN DOYLE, owner ; Martin Poor, occupier ; wooden dwelling ; East on Corn Court ; North on Nathl. Noyes ; South on James Swan ; Shed, 108 square feet ; 2 stories, 2 windows.

Land, 342 square feet ; house, 234 square feet ; 2 stories, 6 windows ; Value, \$650.

BOSG. FOSTER, ANDREW CRAIGE, owners; Wm. Clapp & Mr. Dwelleg, occupiers; brick dwelling; South on Jona. Harris; East on Cornhill; North on Mrs. Phillips; Kitchen, 200 square feet; wood.

Land, 3,150 square feet; house, 440 square feet; 3 stories, 14 windows; Value, \$5,500.

JOHN FISHER, owner and occupier; brick dwelling; North on Saml. Belknap; West on Cornhill; South on Wm. Welsh; East on Wilsons lane; Kitchen, 116 square feet; 2 stories, 2 windows.

Land, 1,002 square feet; house, 570 square feet; 3 stories, 12 windows; Value, \$5,500.

BOOK 21.

SAML. GORE, owner; Mrs. Selsby, occupier; brick dwelling; East on the heirs of I. Gore; South on Tremount Street; North on Court Street.

Land, 1,188 square feet; house, 1,188 square feet; 3 & 4 stories, 29 windows; Value, \$4,500.

JOHN GORE & HEIRS, owners; Mrs. Bonyng, occupier; wooden dwelling; East on Part^k Jefferies; North on Court Street; West on Sam. Gore; South on Tremount Street.

Land, 1,218 square feet; house, 1,218 square feet; 3 & 4 stories, 24 windows; Value, \$3,500.

ESTHER GREEN, owner; Esther Green & My. Druit, occupiers; wooden dwelling; South on Court Street; East on James Bowdoin; West on Nath. Johnston; Kitchen, 396 square feet; 2 stories.

Land, 4,855 square feet; house, 822 square feet; 3 stories, 36 windows; Value, \$4,000.

ELIZA GREENLEAF, owner; Mrs. Appleton, occupier; brick dwelling; North on Brattle Square; West on Dorsetts Alley; East on a passage way; South on land of Whipple.

Land, 2,280 square feet; house, 1,200 square feet; 2 stories, 24 windows; Value \$4,500.

SAML. GOFF, owner and occupier; brick dwelling; North on Cornhill; West on Wm. Gibbs; East on heirs of T. Drown.

Land, 510 square feet; house, 510 square feet; 3 stories, 8 windows; Value, \$3,500.

MOSES GILL, owner; Thomas D. Bradlee & Widow Bradlee, occupiers; brick dwelling; North on Dock Square; East on Peirces Alley; West on Wm. Stackpole; Kitchen, 288 square feet, wood; wood house, & Store, 840 square feet, wood.

Land, 3,840 square feet; house, 912 square feet; 3 stories, 25 windows; Value, \$7,500.

MOSES GILL, owner; Mr. Butterfield and Widow Barron, occupiers; Brick dwelling; West on Corn Court; East on the heirs of Thomas Peck; North on John Duggan; Kitchen, 375 square feet.

Land, 3,600 square feet; house, 378 square feet; 2 stories, 10 windows; Value, \$2,000.

WILLIAM GIBBS, of Salem, a minor, owner; Bazin & Poignand, occupiers, brick dwelling; North on Cornhill; East on Saml. Goff; South on Saml. Belknap; West on Cornhill; Kitchen, 480 square feet; brick & wood house, 756 square feet.

Land, 2,124 square feet; house, 368 square feet; 3 stories, 25 windows; Value, \$8,500.

WINSLEY HOBBY, of Connecticut, owner; Madn. H. Smith, occupier; brick dwelling; West on Hanover Street; South on Smith; North on land of Wm. Welsh; Kitchen, 294 square feet; 2 stories, 3 windows.

Land, 4,560 square feet; house, 720 square feet; 3 stories, 29 windows; Value, \$4,500.

JOSEPH HIXON, owner and occupier; wooden dwelling; West on Hanover Street; South on Gov. Sumner; North on Jerathe. Bowers; Kitchen, 160 square feet, wood; Barn, 384 square feet, wood.

Land, 3,648 square feet; house, 594 square feet; 2 stories, 26 windows; Value, \$4,000.

JONA. HARRIS, owner; Elisha Sherman and Mrs. Winnik, occupiers; brick dwelling; East on Cornhill; South on J. Simpkins; North on And. Craige.

Land, 1,800 square feet; house, 1,332 square feet; 3 stories, 19 windows; Value, \$5,000.

JONA. HARRIS, owner and occupier; brick & wooden dwelling; North on Devins & Miller; East on Wilson lane; South on N. Appletons heirs; West on Jona. Harris.

Land, 1,284 square feet; house, 420 square feet; 3 stories, 18 windows; Value, \$3,000.

TUTTLE HUBBARD, owner and occupier ; brick dwelling ; East on Cornhill ; South on Joseph Edwards heirs ; North on Wm. Downes heirs ; Kitchen &c. 450 square feet ; 2 stories, 3 windows.

Land, 3,951 square feet ; house, 900 square feet ; 3 stories, 21 windows ; Value, \$5,000.

BENJA. HITCHBORN, owner ; Israel Hatch, occupier ; brick dwelling ; South on State ; East on Exchange lane ; West on John McLane ; North on John Carey ; Kitchen, 352 square feet ; 2 stories, 10 windows.

Land, 3,896 square feet ; house, 2,072 square feet ; 4 stories, 30 windows ; Value, \$12,000.

PATRICK JEFFERY, owner and occupier ; wooden dwelling ; North on Tremount Street ; N.W. on James Lloyd ; South on Mrs. Waldron ; Kitchen, Barn, Green house, &c., 10,836 square feet.

Land, 87,640 square feet ; house, 1,890 square feet ; 2 stories, 29 windows ; Value, \$22,500.

NATH'L. JOHNSTON, owner and occupier ; brick dwelling ; South on Court Street ; West on Wm. Smith ; East on Mrs. Green ; Kitchen, 320 square feet ; Barn, 540 square feet.

Land, 2,900 square feet ; house, 1,056 square feet ; 3 stories, 36 windows ; Value, \$5,000.

DEB. JEFFERIES, owner ; Edwd. Conner, occupier ; brick dwelling ; West on Wilsons lane ; South on Brown & lane ; North & East on Brazier & Sarah Salter.

Land, 1,680 square feet ; house, 900 square feet ; 2 stories, 12 windows ; Value, \$1,500.

DEBR. JEFFERIES, owner ; Joseph Eaton, occupier ; wooden dwelling ; East on Merchants Row ; North on James Tisdale ; South on Eddy Estate ; Hatters shop, 570 square feet, wood ; Barbers shop, 108 square feet, wood.

Land, 2,523 square feet ; house, 405 square feet ; 2 stories, 15 windows ; Value, \$4,000.

CATH'N. JEFFERIES, owner ; David Larkin, occupier ; wooden dwelling ; East on Exchange lane ; South on John Carey ; North on John Brazier.

Land, 471 square feet ; house, 336 square feet ; 2 stories, 8 windows ; Value, \$750.

MARY JACKSON, owner; Mary Jackson, Nye & Freeman, Nathl. Freeman, occupiers; brick dwelling; North on Market Square; East on J. Whellen; West on John Brazier.

Land, 5,316 square feet; house, 918 square feet; 3 stories, 22 windows; Value, \$8,000.

JOHN KENNEDAY, owner and occupier; brick & wooden dwelling; South on Court Street; West on John Amory; East on Allen Otis; North on Gov. Sumner.

Land, 1,207 square feet; house, 459 square feet; 3 stories, 16 windows; Value, \$2,500.

JOHN LUCAS, owner; John Lowell, Esqr. & others, occupiers; brick dwelling; South on Court Street; West on Geo. R. Minott; East on John Carnes.

Land, 1,368 square feet; house, 864 square feet; 3 stories, 19 windows; Value, \$4,000.

JAMES LLOYD, owner and occupier; wooden dwelling; North on Tremount Street; East on Pat. Jeffry; West on Thos. Danforth; Kitchen, 272 square feet; 2 stories, 11 windows; Barn, wood house & Coach house, 918 square feet; wood & brick.

Land, 25,564 square feet; house, 1,677 square feet; 3 stories, 26 windows; Value, \$12,000.

JAMES LLOYD, owner; Aaron Jaquish & Saml. Snelling, occupiers; wooden dwelling; North on Court Street; East on Saml. Gore; West on James Lloyd; 2 small shops.

Land, 1,368 square feet; house, 800 square feet; 2 stories, 11 windows; Value, \$2,000.

JAMES LLOYD, $\frac{1}{4}$ owner; Saml. Parker, occupier; Wm. Downes heirs $\frac{3}{4}$; brick dwelling; West on Dorsetts Alley; North on Norton & Jackson; South on James White.

Land, 1,102 square feet; house, 475 square feet; 3 stories, 15 windows; Value, \$1,200.

EBEN'R. LARKIN, owner and occupier; brick & wooden dwelling; East on Cornhill; North on B. Larkin; South on M. Phillips; Kitchen & Store, 1,308 square feet; 2 stories, 14 windows.

Land, 3,935 square feet; house, 1,044 square feet; 3 stories, 14 windows; Value, \$7,000.

MARY LARKIN, owner; Benja. Larkin, occupier; brick dwelling; East on Cornhill; South on Ebenr. Larkin; North on Tuttle Hubbard; Kitchen & work shop, 360 square feet; 2 stories, 2 windows; wood.

Land, 1,280 square feet; house, 384 square feet; 3 stories, 9 windows; Value, \$3,500.

JEAN & WILLIAM LORING, owners; Widow Jean Loring, occupier; brick dwelling; South on Cornhill; West on Boylston Alley; East on Wm Welsh.

Land, 627 square feet; house, 528 square feet; 3 stories, 3 windows; Value, \$3,000.

JOHN M. LANE $\frac{1}{3}$, MRS. SPARHAWK $\frac{1}{2}$, MR. CHAPMAN, of London $\frac{1}{6}$, owners; John M. Lane, John Jackson, & Capt. Thos. Dennie, occupiers; brick dwelling; South on State Street; North on Mrs. Jeffries; East on Colo. Hitchbon.

Land, 2,970 square feet; house, 858 square feet; 2 stories, 14 windows; Value, \$6,000.

JOHN LANE, of London, owner; Catharine Gray, occupier; brick dwelling; South on State Street; West on Fitches Aley; East on Massa. Bank; Kitchen, Shed, & barn, 1,854 square feet; wood.

Land, 5,470 square feet; house, 1,809 square feet; 3 stories, 38 windows; Value, \$13,500.

GEO. R. MINOT, owner; Oliver Johonnet, John D. Dyer, G. R. Minot, occupiers; brick dwelling; South on Court Street; West on John Q. Adams; North on Jona. Harris; East on John Lucas.

Land, 1,313 square feet; house, 736 square feet; 3 stories, 18 windows; Value, \$3,500.

OZIAS MORSE, owner and occupier; brick dwelling; South on State Street; West on Joseph Coolidge; East on Jona. Mason; Kitchen, 209 square feet; 3 stories, 6 windows; wood.

Land, 1,041 square feet; house, 832 square feet; 3 stories, 18 windows; Value, \$3,600.

JONA. MASON, owner; John Cornish, occupier; brick dwelling; South on State Street; West on Ozias Morse; East on Mr. Dehon.

Land, 1,156 square feet; house, 756 square feet; 3 stories, 16 windows; Value, \$3,600.

PEREZ MORTON, owner; Union Bank and Perez Morton, occupiers; brick dwelling; South on State Street; West on Exchange lane; East on Colo. Marshal; Kitchen, Wood house and barn, 552 square feet; 3 stories, 17 windows.

Land, 8,640 square feet; house, 2,106 square feet; 3 stories, 21 windows; Value, \$22,000.

THOMAS MARSHAL, of Westown, owner; Christ. Marshal, Saml. Turell, Jos. Fosdick, Wm. Cleland, occupiers; brick dwelling; South on State Street; East on Gowen Brown; West on Perez Morton; Kitchen, 216 square feet; 3 stories, 6 windows.

Land, 2,600 square feet; house, 1,092 square feet; 3 stories, 14 windows; Value, \$8,000.

ALEX'R. MACKEY, owner and occupier; brick dwelling; South on State Street; West on Massa Bank; East on Saml. Barrett.

Land, 3,120 square feet; house, 1,397 square feet; 2 stories, 19 windows; Value, \$9,000.

ELIAKIM MORSE, owner and occupier; brick dwelling; South on Markett Square; N.W. on Timo. Newell; West on Saml. Torry; Kitchen, 360 square feet; 2 stories, 12 windows.

Land, 2,160 square feet; house, 881 square feet; 3 stories, 21 windows; Value, \$8,000.

ANN NORTON, ELIZA. JACKSON, owners; Elizabeth Jackson, Thomas Jackson, occupiers; brick & wooden dwelling; West on Dorsett's Alley; South on Downes & Lloyd; North on Mrs. Billings.

Land, 1,197 square feet; house, 727 square feet; 2 stories, 11 windows; Value, \$1,200.

ANDREW NEWELL, HEIRS, owners; Joseph Newell, occupier; wooden dwelling; West on Markett Square; North on Thos. Feaweather; South on ditto; East on Codmans & Spears wharf; Kitchen, 105 square feet; 8 windows; wood Shed, wood house, &c., 1,976 square feet.

Land, 2,765 square feet; house, 684 square feet; 3 stories, 14 windows; Value, \$5,000.

NATH'L. NOYES, owner and occupier; brick dwelling; North on Dock Square; East on Corn Court; West on Fitches Alley.

Land, 999 square feet; house, 999 square feet; 3 stories, 26 windows; Value, \$4,000.

NATHL. NOYES, $\frac{6}{12}$, JACOB RHOADES, $\frac{5}{12}$, GAWEN BROWN, $\frac{1}{12}$ owners; Amos Winship, occupier; brick dwelling; East on Corn Court; West on Fitches Alley; South on Mrs. Doyle.

Land, 864 square feet; house, 824 square feet; 3 stories, 20 windows; Value, \$1,400.

BOOK 22.

S. ALLEN OTIS, owner; Joshua Green, occupier; brick & wooden dwelling; West on Court Street; North on J. Kenneday; South on W. Smith; East on Gov. Sumner; Wash house, 225 square feet; wood.

Land, 985 square feet; house, 480 square feet; 3 stories, 16 windows; Value, \$2,000.

ANDREW OLIVER, owner and occupier; wooden dwelling; North on Wings lane; S.E. on Mr. Dall; West on Widow Bailey.

Land, 1,900 square feet; house, 648 square feet; 2 stories, 17 windows; Value, \$1,500.

MARGT. PHILLIPS & NATHL. TAYLOR, owners; Margt. Phillips, occupier; brick & wooden dwelling; East on Cornhill; South on And. Cragie; North on Eben Larkin; West on John Q. Adams; Kitchen, 360 square feet; wood.

Land, 3,500 square feet; house, 700 square feet; 3 stories, 20 windows; Value, \$5,500.

WILLIAM PEIRCE, of Gloucester, owner; Lidia Prentiss, occupier; brick dwelling; North on Dorsetts Alley; South on James White; East on Belknaps Alley.

Land, 5,504 square feet; house, 1,536 square feet; 2 stories, 27 windows; Value, \$4,500.

PRESIDENT, DIRECTORS, & COMPANY OF MASSA. BANK, owners; President & Directors & Co. of the Massa. Bank, John Maston & Joseph Sweetser, occupiers; brick dwelling; South on State Street; West on John Lane; East on Alexr. Mackey; North on Corn Court.

Land, 3,384 square feet; house, 1,224 square feet; 3 stories, 26 windows; Value, \$12,000.

DANIEL REA, owner and occupier; brick & wooden dwelling; East on Brattle Square; North on Widow Turell; South on Joshua Blanchard; West on Saml. Gore; Kitchen, 294 square feet; work shop, 450 square feet.

Land, 3,335 square feet; house, 680 square feet; 2 stories, 18 windows; Value, \$4,000.

HANNAH ROWE, Widow, owner; Zachh. Hicks, occupier; brick dwelling; South on Cornhill; East on E. Tuckerman; West on Wm. Welsh.

Land, 720 square feet; house, 648 square feet; 3 stories, 17 windows; Value, \$5,000.

PETER RICHARDSON, owner; Robt. McCornick, occupier; wooden dwelling; East on Exchange lane; North on Saml. Welles; South on Sarah Salter.

Land, 966 square feet; house, 609 square feet; 3 stories, 12 windows; Value, \$3,000.

WILLIAM SMITH, owner and occupier; brick dwelling; South on Court Street; West on Joshua Green; East on Saml. Torrey; out Kitchen, 352 square feet; 3 stories, 7 windows; wood; wood house, 1,539 square feet; Barn, 900 square feet.

Land, 18,581 square feet; house, 1,694 square feet; 3 stories, 39 windows; Value, \$10,000.

WILLIAM SMITH, owner; Saml. Minot, Caleb Blanchard, Willard Clarke, occupiers; brick & wooden dwelling; South on Court Street; West on Belknap Alley; East on Nathl. Johnston; 2 Stables, Shed & wood house, 880 square feet.

Land, 2,208 square feet; house, 728 square feet; 3 stories, 48 windows; Value, \$5,000.

WILLIAM SMITH, owner; Thomas Welsh, occupier; brick dwelling; West on Hanover Street; South on J. Bowers; North on Hobby; Kitchen, 588 square feet; wood.

Land, 4,712 square feet; house, 798 square feet; 3 stories, 39 windows; Value, \$4,500.

INCREASE SUMNER, owner; William Cooper, occupier; brick dwelling; West on Hanover Street; North on Mrs. Hixon; South on Jns. Sumner; Kitchen, 320 square feet; 2 stories, 5 windows; brick.

Land, 1,718 square feet; house, 800 square feet; 3 stories, 22 windows; Value, 4,500.

INCREASE SUMNER, owner; Widow Carter, occupier; brick dwelling; West on Hanover Street; North on Jns. Sumner; South on ditto; Kitchen, 320 square feet; 2 stories, 5 windows; brick.

Land, 1,718 square feet; house, 800 square feet; 3 stories, 22 windows; Value, \$5,000.

INCREASE SUMNER, owner ; Reb. Volentine & Mr. Eaton, occupiers ; wooden dwelling ; West on Hanover Street ; North on Jns. Sumner ; South on John Amory ; Kitchen, 168 square feet ; 2 stories, 6 windows.

Land, 2,646 square feet ; house, 798 square feet ; 2 stories, 16 windows ; Value, \$4,500.

JOHN SIMPKINS, owner and occupier ; brick dwelling ; East on Cornhill ; South on Andrew Brimmer ; North on Jona. Harris ; Kitchen, 270 square feet ; 1 story, 6 windows ; brick.

Land, 2,082 square feet ; house, 510 square feet ; 3 stories, 8 windows ; Value, \$5,500.

W^M. STACKPOLE, owner ; Peter Richardson, occupier ; wooden dwelling ; North on Markett Square & David Bradlee ; West on David Bradlee ; East on Mary Gill ; South on J. Brazier.

Land, 3,304 square feet ; house, 2,764 square feet ; 3 stories, 14 windows ; Value, \$4,000.

S. & S. SALISBURY, owners ; Joshua Eaton, occupier ; brick dwelling ; East on Markett Square ; South on Joseph Eddy ; North on Deb. Jefferies.

Land, 2,080 square feet ; house, 594 square feet ; 3 stories, 14 windows ; Value, \$5,000.

SARAH SALTER, owner ; Jesse Porter, occupier ; wooden dwelling ; East on Exchange lane ; North on Peter Richardson ; South on J. Brazier.

Land, 408 square feet ; house, 360 square feet ; 3 stories, 8 windows ; Value, \$1,000.

JAMES SWAN, owner ; George Reading, occupier ; wooden dwelling ; West on Fitches Alley ; East on Dr. Noyes ; South on Passage way leading to Corn Court.

Land, 730 square feet ; house, 570 square feet ; 3 stories, 8 windows ; Value, \$750.

SAM^L. TORRY, owner and occupier ; brick dwelling ; South on Court Street ; West on Wm. Smith ; East on Sukey Thayer ; North on Saml. Gore ; Stable, 600 square feet ; Kitchen, 336 square feet ; 3 stories, 12 windows ; brick.

Land, 2,640 square feet ; house, 810 square feet ; 3 stories, 23 windows ; Value, \$5,000.

MARY TURELL, owner; Mrs. Powell & Sister, occupiers; brick & wooden dwelling; East on Brattle Square; South on Danl. Rea; North on J. Townsend; West on Wm. Smith; Kitchen, 342 square feet; 2 stories.

Land, 2,896 square feet; house, 540 square feet; 3 stories, 32 windows; Value, \$4,000.

SUEKEY THAYER, a minor, owner; Dr. A. Cheever, occupier; brick dwelling; South on Court Street; East on Belknaps Alley; West on Saml. Torrey; North on Saml. Gore.

Land, 1,901 square feet; house, 789 square feet; 2 stories, 15 windows; Value, \$4,000.

MARY TURELL, owner; Mary Turell & Edwd. Gray, occupiers; wooden dwelling; South on Brattle Square; North on a lane leading to Wings lane; West on Grizzell Apthorps heirs.

Land, 7,085 square feet; house, 1,050 square feet; 2 stories, 35 windows; Value, \$5,000.

ISAAC TOWNSEND, owner and occupier; brick & wooden dwelling; North on G. Apthorp heirs; East on Brattle Square; East on Mary Turell; Kitchen, 162 square feet.

Land, 2,300 square feet; house, 529 square feet; 2 stories, 22 windows; Value, \$3,000.

LADY TEMPLE, owner; Joshua Blanchard, occupier; brick & wooden dwelling; South on Markett Square; West on Timo. Green; East on Saml. Torry.

Land, 1,300 square feet; house, 1,276 square feet; 3 stories, 18 windows; Value, \$4,000.

MARY TUFFTS, Widow, owner; Owen Callahan, occupier; wood & brick dwelling; North on Wings lane; West on Otis Wyer; East on Saml. Torry; South on Majr. King; Barn for horses, 1,431 square feet.

Land, 3,920 square feet and 1,413 square feet; house, 1,260 square feet; 2 stories, 29 windows; Value, \$5,000.

JOHN VALENTINE, of Middleboro', owner; Seth King, occupier; South on Markett Square; East on Thos. Greenes heirs; West on Saml. Elliot; Stables, 4,563 square feet; Store, 1,560 square feet.

Land, 10,268 square feet; house, 1,840 square feet; 2 stories, 28 windows; Value, \$9,000.

JAMES WHITE, owner; Sarah Rogers, Saml. Whiting, occupiers; wooden dwelling; East on Dorsetts Alley; South on the heirs of Sarah Kirk; West on heirs of John Read.

Land, 862 square feet; house, 374 square feet; 2 stories, 6 windows; Value, \$600.

SAM'L. WELLES, owner; Saml. Hall, occupier; brick dwelling; East on Cornhill; South on John Carnes; North on And. Brimmer.

Land, 770 square feet; house, 600 square feet; 3 stories, 19 windows; Value, \$3,500.

WILLIAM WELSH, owner; Benja. Jarvis & others, occupiers; brick dwelling; South on Cornhill No. 40; East on Mrs. Rowe; West on Widow Loring.

Land, 1,080 square feet; house, 1,026 square feet; 3 stories, 18 windows; Value, \$7,000.

WILLIAM WELSH, owner; Isaac Townsend, occupier; brick dwelling; West on Cornhill No. 27; East on Wilsons lane; North on Wm. Fisher.

Land, 4,176 square feet; house, 1,116 square feet; 3 stories, 20 windows; Value, \$10,000.

JAMES WHELIN, owner and occupier; East on Markett Square; North on Markett Square; West on Widow Jackson.

Land, 1,345 square feet; house, 520 square feet; 3 stories, 27 windows; 375 square feet, 3 stories; Value, \$4,500.

JOSEPH WHIPPLE, of Pourtsmo N.H., owner; Ebenr. Moulton & William Woart; brick & wooden dwelling; East on Cornhill; South on Mr. Belknap; North on John Brazier; Kitchen, &c., 432 square feet; 2 stories.

Land, 2,100 square feet; house, 880 square feet; 3 stories, 32 windows; Value, \$5,000.

JAMES WELSH, owner; Joseph Greenleaf, occupier; brick dwelling; East on Wings lane; South on John Amory; N.W. on E. Morse; Barn, 420 square feet.

Land, 2,090 square feet; house, 1,410 square feet; 3 stories, 10 windows; Value, \$5,000.

JOHN WYER, owner and occupier; wooden dwelling; North on Wings lane; South on Widow Tufts; West on Watts; Kitchen, 126 square feet; wood.

Land, 608 square feet; house, 340 square feet; 3 stories, 17 windows; Value, \$1,500.

EBEN'R. WATTS, owner and occupier ; wooden dwelling ; North on Wings lane ; West on Grizzell Apthorp heirs ; East on Mary Tuffts.

Land, 896 square feet ; house, 448 square feet ; 3 stories, 12 windows ; Value, \$1,500.

BOOK 23.

JONA. AMORY, owner ; Thomas Burley, Joseph Taylor, occupiers ; brick dwelling ; North on State Street ; West, Leverett Street ; East on Edwd. Davis.

Land, 1,080 square feet ; house, 720 square feet ; 3 stories, 26 windows ; Value, \$8,000.

JONA. AMORY, owner ; Mrs. Johnston, David Townsend, occupiers ; wooden dwelling ; North on State Street ; East on Leverett Street ; West on State Street.

House, 2,400 square feet ; 3 stories, 30 windows ; Value, \$8,000.

JONA. AMORY, owner ; Danl. Gealey, occupier ; brick dwelling ; West on Leverett Street ; South on passage way ; North on Jona. Amory.

Land, 600 square feet ; house, 600 square feet ; 2 stories, 10 windows ; Value, \$1,500.

JONA. AMORY, owner ; Samuel Coverly, occupier ; brick dwelling ; West on Cornhill ; North on S. Whitwell ; South on Colledge land.

Land, 2,340 square feet ; house, 540 square feet ; 3 stories, 15 windows ; Value, \$4,500.

JONA. AMORY, owner ; James Hawkins, Robt. Woodson, occupiers ; brick dwelling ; East on Devonshire Street ; South on Colledge land ; North on S. Whitwell.

Land, 328 square feet ; house, 338 square feet ; 2 stories, 8 windows ; Value, \$1,000.

R. G. AMORY, owner and occupier ; brick & wooden dwelling ; West on Tremount Street ; South on Burying Ground ; North on Ezekl. Price.

Land, 5,750 square feet ; house, 1,000 square feet ; 3 stories ; 23 windows ; Value, \$4,000.

RUFUS G. AMORY, owner; Seth Wright, occupier; brick dwelling; West on Cornhill; North on Water Street; South on Henry Davison.

Land, 1,200 square feet; house, 1,000 square feet; 3 stories, 20 windows; Value, \$4,000.

JONA. L. & BENJAMIN AUSTIN, owners; Stephen Dunham, occupier; wooden dwelling; West on George Street; North on passage way; East on Bacon Hill.

Land, 480 square feet; house, 480 square feet; 2 stories, 4 windows; Value, \$600.

THOMAS ADAMS, owner and occupier; brick & wooden dwelling; South on Williams Court; East on Alexr. Hill; West on Ezekl. Price; wood house.

Land, 3,120 square feet; house, 864 square feet; 3 stories, 27 windows; Value, \$2,300.

JAMES ALLEN, owner and occupier; Stone dwelling; South on Beacon Street; East on Saml. Elliot; North on John Jeffries; Barn, 700 square feet; wood.

Land, 8,448 square feet; house, 814 square feet; 2 stories, 20 windows; Value, \$4,000.

JAMES BOWDOIN, owner; Sarah Waldo, occupier; brick dwelling; East on Tremont Street; West on Patrick Jeffry; South on Sampson Reed.

Land, 9,945 square feet; house, 1,530 square feet; 3 stories, 27 windows; Value, \$5,000.

ELIZA BOWDOIN, owner and occupier; wooden dwelling; S.E. Beacon Street; South on James Ivers; North on W. Phillips; Kitchen, 390 square feet; 1 story, wood; Barn, 900 square feet; 2 stories, brick.

Land, 25,711 square feet; house, 2,150 square feet; 3 stories, 58 windows; Value, \$20,000.

ELIZA BOWDOIN, owner; James Kendall, occupier; brick dwelling; North on State Street; East on Kibly Street; West on Saml. Hughes.

Land, 2,976 square feet; house, 1,260 square feet; 3 stories, 51 windows; Value, \$12,000.

JERATH'L. BOWERS, owner; David Sears, occupier; brick dwelling; South in Beacon Street; West on Wm. Phillips; East on James Allen; 1 Barn, 672 square feet.

Land, 52,450 square feet; house, 2,000 square feet; 3 stories, 46 windows; Value, \$16,000.

MARY BETHUNE HEIRS, owners ; John Fox, occupier ; brick dwelling ; East on Cornhill ; South on James Lloyd ; North on Mrs. Crease.

Land, 2,832 square feet ; house, 966 square feet ; 3 stories, 13 windows ; Value, \$5,000.

GEORGE BETHUNE HEIRS, owners ; Hannah Otis, occupier ; brick dwelling ; East on Church Square ; South on Thomas English ; North on Bethune Heirs.

Land, 6,264 square feet ; house, 1,044 square feet ; 3 stories, 27 windows ; Value, \$3,000.

GEORGE BETHUNE, owner ; Stephen Fales, occupier ; brick dwelling ; East on Church Square ; North on Thomas Dawes ; South on Bethunes heirs.

Land, 4,260 square feet ; house, 1,332 square feet ; 3 stories, 20 windows ; Value, \$4,000.

OLIVER BREWSTER, owner and occupier ; brick & wooden dwelling ; North on Beacon Street ; East on Nathl. Fellows ; South on Burying Ground ; Kitchen, 324 square feet ; 3 stories ; wood house, 500 square feet ; 1 story.

Land, 11,760 square feet ; house, 1,000 square feet ; 3 stories, 24 windows ; Value, \$8,000.

OLIVER BREWSTER, owner ; Nichols & Poor, occupiers ; brick dwelling ; West on Cornhill ; South on Wm. Lambert ; North on Jona. Amory ; Kitchen, 180 square feet ; brick.

Land, 1,056 square feet ; house, 480 square feet ; 3 stories, 14 windows ; Value, \$3,500.

PETER C. BROOKS, owner and occupier ; brick dwelling ; South on Water Street ; East, Leverett Street ; West on Wm. Newman ; Kitchen, 372 square feet ; wood house, 224 square feet ; wood.

Land, 2,114 square feet ; house, 840 square feet ; 3 stories, 31 windows ; Value, \$4,500.

SARAH BRADSTREET & MARY WHITE, owners ; Benja. Callender, occupier ; brick dwelling ; North on State Street ; West on Barney Smith ; East on Abiel Smith ; Wood house, 200 square feet.

Land, 1,200 square feet ; house, 600 square feet ; 3 stories, 14 windows ; Value, \$4,000.

NATHL. BALCH, owner and occupier ; brick dwelling ; East on Cornhill ; South on So. Kneeland ; North on Wm. Davies ; Kitchen, 170 square feet ; 2 stories ; wood.

Land, 2,255 square feet ; house, 1,120 square feet ; 3 stories, 24 windows ; Value, \$5,000.

ANDR. BRIMMER, owner ; Charles Packard, occupier ; brick dwelling ; South on Water Street ; East on Wm. Newman ; West on John Gardner ; 2 Kitchen, 350 square feet ; 1 story, wood ; Barn, 560 square feet ; 1 story, wood.

Land, 2,632 square feet ; house, 598 square feet ; 3 stories, 19 windows ; Value, \$4,000.

SAMUEL BANGS, owner ; Hannah Brown & Oliver Bradford, occupiers ; Brick wood dwelling ; West on Kilby Street ; South on a passage way ; East on Gideon Snow.

Land, 640 square feet ; house, 640 square feet ; 3 stories, 25 windows ; Value, \$2,000.

CATHARINE BREAL, owner and occupier ; brick dwelling ; South on a passage way called Lendalls Row ; West on David Spear ; East on Capt. Stutson ; Kitchen, 117 square feet ; brick.

Land, 1,440 square feet ; house, 420 square feet ; 2 stories, 8 windows ; Value, \$1,500.

ANDREW BRIMMER, owner ; George Miles, occupier ; brick dwelling ; East on Cornhill ; South on Thos. Rogers ; North on Wm. Richardson ; Kitchen, 216 square feet ; 2 stories, wood ; Barn, 438 square feet, wood.

Land, 1,855 square feet ; house, 646 square feet ; 3 stories, 19 windows ; Value, \$3,500.

HERMAN BRIMMER, owner and occupier ; brick dwelling ; East on Cornhill ; South on School Street ; North on Cunningham ; 2 out houses, 1,040 square feet ; 1 story ; wood.

Land, 4,480 square feet ; house, 1,036 square feet ; 2 stories, 20 windows ; Value, \$7,000.

CHARLES CUSHING, owner and occupier ; wooden dwelling ; South on Beacon Street ; North on H. G. Otis ; East on H. G. Otis ; Barn, 600 square feet ; wood.

Land, 12,045 square feet ; house, 1,440 square feet ; 2 stories, 35 windows ; Value, \$3,500.

PETER CADE, owner ; George & Peter Cade, occupiers ; wooden dwelling ; East on Hancock Street ; South on John Gibson ; West on Brown ; wood house, 150 square feet.

Land, 2,717 square feet ; house, 792 square feet ; 2 stories, 11 windows ; Value, \$750.

CHURCH IN BRATTLE SQUARE, owner ; Revd. Peter Thatcher, occupier ; North on Court Street ; West on Wm. Powell ; East on Nathl. Fellows.

Value, \$5,000.

BENJA. CLARKE, owner ; Christopher Clarke, occupier ; brick dwelling ; West on Cornhill ; South on Thos. Cushing ; North on land of Harvard Colledge ; Kitchen, 160 square feet ; brick wood-house, 112 square feet ; wood.

Land, 2,187 square feet ; house, 736 square feet ; 3 stories, 19 windows ; Value, \$1,000.

MARY CALLAHAN, owner ; Elizabeth Foster, occupier ; brick dwelling ; North on Williams Court ; East on Wm. Richardson ; South on Jno. Skinner.

Land, 2,000 square feet ; house, 544 square feet ; 2 stories, 10 windows ; Value, \$1,500.

W^m. CLOUGH, owner and occupier ; brick dwelling ; North on State Street ; West on Wm. Stackpole ; East on Leach & Watson.

Land, 1,176 square feet ; house, 500 square feet ; 4 stories, 20 windows ; Value, \$5,000.

THOMAS CUSHING, owner ; Nathl. Blake, occupier ; brick dwelling ; West on Cornhill ; North on Benj. Clarke ; South on John Fleet.

Land, 1,919 square feet ; house, 984 square feet ; 3 stories, 28 windows ; Value, \$6,000.

HEIRS OF JOHN CUNNINGHAM, owners ; John West, occupier ; brick & wood dwelling ; East on Cornhill ; South on Herman Brimmer ; North on Susana Kneeland.

Land, 1,624 square feet ; house, 890 square feet ; 3 stories, 18 windows ; Value, \$5,500.

MARGARET & S. CREESE, owners and occupiers ; brick dwelling ; East on Cornhill ; North, Church Square ; South on Bethunes heirs.

Land, 5,236 square feet ; house, 1,340 square feet ; 3 stories, 27 windows ; Value, \$6,000.

HENRY DAVISON, owner ; John McFarlane, Samuel Hill, occupiers ; brick dwelling ; West on Cornhill ; North on R. G. Amory ; South on Spring lane ; out house, 108 square feet ; wood.

Land, 1,350 square feet ; house, 969 square feet ; 3 stories, 37 windows ; Value, \$4,000.

ELISHA DOANE, owner ; John Rittenhouse, occupier ; brick dwelling ; West on Kilby Street ; North on Jno. Lowell ; East on D. S. Greenough.

Land, 1,294 square feet ; house, 758 square feet ; 3 stories, 17 windows ; Value, \$3,000.

ELISHA DOANE, owner ; Grace Kneeland, occupier ; wooden dwelling ; West on Gideon Snow ; East on D. S. Greenough ; South on a passage way leading to Kilby Street.

Land, 560 square feet ; house, 384 square feet ; 2 stories, 8 windows ; Value, \$900.

WILLIAMS DAVIES HEIRS, owners ; Widow Davies & Josiah Vinton, occupiers ; brick dwelling ; East on Cornhill ; South on Nathl. Balch ; North on Widow Gray.

Land, 2,255 square feet ; house, 1,120 square feet ; 3 stories, 16 windows ; Value, \$5,000.

EDWARD DAVIS, owner and occupier ; brick dwelling ; North on State ; East on Edwd. Payne ; West on John Amory ; Kitchen, 286 square feet ; 2 stories, wood ; out house, 121 square feet ; 2 stories, do.

Land, 3,120 square feet ; house, 850 square feet ; 3 stories, 21 windows ; Value, \$8,000.

EZRA DAVIS, owner and occupier ; brick dwelling ; East on Leveretts lane ; South on H. G. Otis ; North on Nathl. Emmons.

Land, 631 square feet ; house, 520 square feet ; 3 stories, 12 windows ; Value, \$2,500.

THOMAS DAWES, owner ; Joseph Peirce, Thomas Crafts, occupiers ; brick dwelling ; East on Cornhill ; North on Benja. Waldo ; South on Old Brick Church. Barn, 192 square feet ; wood.

Land, 2,460 square feet ; house, 960 square feet ; 3 stories, 49 windows ; Value, \$6,000.

ANN DASHWOOD, owner; Saml. Dashwood, occupier; brick dwelling; South on Williams Court; North on Miss Creese; West on David Hollis; East on James H. Foster.

Land, 520 square feet; house, 390 square feet; 2 stories, 7 windows; Value, \$500.

SAM'L. ELIOT, owner and occupier; brick & wooden dwelling; East on Tremont Street; South on Beacon Street; North on Jno. Jeffries; Kitchen, 940 square feet, wood; Barn & wood house, 859 square feet, wood.

Land, 10,080 square feet; house, 1,050 square feet; 3 stories, 49 windows; Value, \$8,000.

NATH'L. EMMONS, owner and occupier; brick dwelling; East on Leveretts lane; South on Ezra Davis; North on A. Pollock.

Land, 1,039 square feet; house, 554 square feet; 3 stories, 12 windows; Value, \$2,500.

THOMAS ENGLISH, owner and occupier; brick dwelling; East on Church Square; North on Geo. Bethune; South on Miss Creese; Kitchen, 432 square feet; wood house, 330 square feet; Barn, 576 square feet.

Land, 12,326 square feet; house, 840 square feet; 3 stories, 33 windows; Value, \$6,000.

BOOK 24.

NATH'L. FELLOWS, owner and occupier; wooden dwelling; North on Beacon Street; West on Oliver Brewster; East on Mary Hubbard; wood house, 324 square feet, wood; Barn, 600 square feet, wood.

Land, 8,649 square feet; house, 1,000 square feet; 3 stories, 49 windows; Value, \$8,000.

NATH'L. FELLOWS, owner; Jona. Amory, occupier; Brick dwelling; North on Court Street; West on Peter Thatcher; East on Joshua Loring; Kitchen, 240 square feet; 3 stories, brick; Barn, 600 square feet; 2 stories, wood.

Land, 4,800 square feet; house, 800 square feet; 3 stories, 40 windows; Value, \$7,500.

JOHN FLEET, ANN FLEET, owners and occupiers ; brick dwelling ; West on Cornhill ; South on Water Street ; North on Jno. Ritchie ; Kitchen, 272 square feet ; 2 stories.

Land, 1,288 square feet ; house, 880 square feet ; 3 stories, 33 windows ; Value, \$4,500.

JAMES H. FOSTER, owner and occupier ; brick dwelling ; South on Williams Court ; West on Saml. Dashwood ; North on Miss Creese.

Land, 750 square feet ; house, 292 square feet ; 2 stories, 13 windows ; Value, \$800.

MARTHA FREEMAN, owner ; James Freeman, occupier ; brick & wooden dwelling ; South on School Street ; East on heirs of Joseph Green ; North on H. Rowe ; West on Towns land ; Kitchen, 180 square feet ; 2 stories ; wood house, 120 square feet.

Land, ; house, 960 square feet ; 2 stories, 21 windows ; Value, \$3,500.

STEPHEN FRANCIS, owner and occupier ; South on Williams Court ; East on David Hollis ; West on Alexr. Hill ; wood house, 351 square feet.

Land, 920 square feet ; house, 520 square feet ; 2 stories, 8 windows ; Value, \$800.

SARAH GRAY, owner and occupier ; brick & wooden dwelling ; West on Tremont Street ; North on W. Powell ; South on Widow Smith.

Land, 3,296 square feet ; house, 1,538 square feet ; 2 stories, 20 windows ; Value, \$4,000.

LOUIS GLAPION, GEORGE MIDDLETON, owners and occupiers ; wooden dwelling ; East on Clapboard Street ; South on Jona. Mason & Harrison G. Otis.

Land, 1,925 square feet ; house, 345 square feet ; 1 story, 4 windows ; Value, \$600.

JOHN GARDNER, owner ; Charles Sigourney, occupier ; wooden dwelling ; South on Water Street ; East on And. Brimmer ; West, Devonshire Street ; Kitchen, 312 square feet.

Land, 2,984 square feet ; house, 882 square feet ; 3 stories, 29 windows ; Value, \$5,000.

DAVID S. GREENOUGH, of Roxbury, owner; Elisha H. Mayo, Richd. Fothergill, occupiers; brick dwellings; South on a passage way; West on Elisha Doane; North on Elisha Doane.

Land, 432 square feet; house, 432 square feet; 2 stories, 5 windows; Value, \$600.

STEPHEN GREENLEAF HEIRS, owners; Joseph Blanchard, Rachael Woods, occupiers; brick dwelling; South on Reas Court; East on Mary Prichard; West on Mary Lobb.

Land, 480 square feet; house, 480 square feet; 2 stories, 6 windows; Value, \$500.

JOSEPH GREEN HEIRS, owners; John Warren, occupier; brick dwelling; South on School Street; West on Revd. James Freeman; East on John Warren; Kitchen, 255 square feet; wood house, 308 square feet.

Land, 11,104 square feet; house, 1,610 square feet; 2 stories, 23 windows; Value, \$8,000.

ABIGAIL GRAY, owner and occupier; brick dwelling; East on Cornhill; South on W. Davies; North on John Skinner; Kitchen, 319 square feet; 2 stories.

Land, 3,674 square feet; house, 880 square feet; 3 stories, 21 windows; Value, \$5,000.

THOMAS GREENLEAF, owner; Mungo Mackey, Capt. Hodgkins, occupiers; brick dwelling; East on Cornhill; South on Moses Peck; North on James Lloyd; Kitchen, 376 square feet; 3 stories; wood house, 240 square feet.

Land, 4,507 square feet; house, 741 square feet; 3 stories, 27 windows; Value, \$5,000.

EBEN'R. HANCOCK, owner; Rowland, Bennet, & others, occupiers; wooden dwelling; West, Hancock Street; North on E. Hancock; East, State House.

Land, 4,800 square feet; house, 1,000 square feet; 1 story, 14 windows; Value, \$1,800.

MARY HUBBARD, owner and occupier; North on Beacon Street; West on Nathl. Fellows; South on Thos. Perkins; East on Common Street; Kitchen, 576 square feet; Barn, 600 square feet; wood house, 375 square feet.

Land, 8,184 square feet; house, 800 square feet; 2 stories, 28 windows; Value, \$4,000.

DAVID HOLLIS, owner and occupier; brick dwelling; South on Williams Court; East on Ann Dashwood; West on Stephen Francis.

Land, 585 square feet; house, 351 square feet; 2 stories, 5 windows; Value, \$500.

SAMUEL HUGHES HEIRS, owners; Benja. Russell, occupiers; brick dwelling; North on State Street; East on Eliza. Bowdoin; West on United States Bank.

Land, 4,320 square feet; house, 1,800 square feet; 3 stories, 30 windows; Value, \$7,500.

JONA. HARRIS and others proprietors of Woodward's wharf, owners; Hannah Lovis, occupier; wooden dwelling; North on a passage way; West on Saml. Bangs; South on Woodward's wharf.

Land, 288 square feet; house, 288 square feet; 2 stories, 8 windows; Value, \$700.

WILLIAM HAWES, owner and occupier; brick & wooden dwelling; West on Leveretts lane; North on David Spear; East on Jeremiah Russell; Kitchen, 384 square feet; Front Shop, 600 square feet, wood; Back shop, 324 square feet; Blacksmiths shop, 600 square feet.

Land, 4,950 square feet; house, 798 square feet; 3 stories, 23 windows; Value, \$5,000.

ALEX'R. HILL, owner; Enoch Huse, occupier; brick & wooden dwelling; South on Williams Court; West on Thomas Adams; East on Stephen Francis.

Land, 2,352 square feet; house, 952 square feet; 3 stories, 23 windows; Value, \$2,000.

JOHN JEFFERIES, owner and occupier; wooden dwelling; East on Tremont Street; North on William Phillips; South on Saml. Elliot.

Land, 22,275 square feet; house, 1,512 square feet; 2 stories, 27 windows; Value, \$4,000.

JOHN JOY, Junr., owner and occupier; wooden dwelling; South on Beacon Street; East on George Street; West on Charles Cushing; wood house, 300 square feet, wood; Barn, 800 square feet, wood.

Land, 48,000 square feet; house, 1,920 square feet; 2 stories, 33 windows; Value, \$12,000.

MARY JENNINGS, owner ; John Baker, John Green, occupiers ; wooden dwelling ; East on Devonshire Street ; South on Benja. Clarke ; North on Oliver Brewster.

Land, 230 square feet ; house, 230 square feet ; 1 story, 5 windows ; Value, \$200.

EDWARD JONES, owner ; Eliza. Lanmen, occupier ; brick dwelling ; East on Court Square ; West on Devonshire Street ; East on Edwd. H. Robbins.

Land, 1,040 square feet ; house, 390 square feet ; 2 stories, 10 windows ; Value, \$1,200.

JOHN S. JACKSON of Plymouth, owner ; Edwd. Coffin, Jona. Boden, occupiers ; wooden dwelling ; North on a passage way leading to Salisbury's wharf ; South on Woodward's wharf ; West on Elisha Doane.

Land, 630 square feet ; house, 630 square feet ; 2 stories, 14 windows ; Value, \$1,500.

MARY KNIGHT, owner ; Phineas Bowers, occupier ; brick dwelling ; West on Cornhill ; South on Jona. Mason ; East on Devonshire Street ; Kitchen, 162 square feet.

Land, 1,914 square feet ; house, 812 square feet ; 3 stories, 13 windows ; Value, \$4,000.

SUSANNAH KNEELAND, owner and occupier ; brick dwelling ; East on Cornhill ; South Jno. Cunningham ; North on Nathl. Balch.

Land, 2,255 square feet ; house, 1,120 square feet ; 3 stories, 24 windows ; Value, \$5,000.

JOSEPH LORING, owner and occupier ; brick dwelling ; North on Court Street ; East on County land ; West on Nathl. Fellows.

Land, 6,314 square feet ; house, 840 square feet ; 2 stories, 17 windows ; Kitchen, 360 square feet ; 1 story ; wood ; wood house, 432 square feet ; Value, \$3,500.

W^m. LAMBERT, owner ; John Brook, occupier ; brick dwelling ; West on Cornhill ; South on Benja. ; North on Olivr. Brewster ; Kitchen, 180 square feet.

Land, 1,056 square feet ; house, 480 square feet ; 3 stories, 14 windows ; Value \$3,500.

JOHN LORING, owner; Ebenr. Moulton, occupier; wooden dwelling; West on Beacon Street; South on Wm. Phillips; East on Oliver Brewster; Kitchen, 150 square feet; 2 stories; wood.

Land, 2,169 square feet; house, 416 square feet; 2 stories, 10 windows; Value, \$1,400.

MARY LOBB, owner and occupier; brick dwelling; East on Reas Court; North on Edwd. H. Robbins; South on Zach Rhoades.

Land, 1,016 square feet; house, 396 square feet; 2 stories, 20 windows; Value, \$1,000.

JOHN LOWELL, owner; John Lowell, Junr., occupier; Stone & brick dwelling; South on School Street; West on Burying Ground; North, R. G. Amory.

Land, 12,350 square feet; house, 1,735 square feet; 3 stories, 32 windows; Value, \$6,000.

STATE OF MASSACHUSETTS, owner; unoccupied; West on George street; East on Beacon Hill; North on Austin.

Land, 3,384 square feet; house, 800 square feet; Value, \$1,000.

STATE OF MASSACHUSETTS, owner; Andrew Kettle, occupier; brick dwelling; North on Court street; West on Wm. Tudor; East on Josiah Quincy; Kitchen, 192 square feet; brick.

Land, 2,880 square feet; house, 720 square feet; 3 stories, 24 windows; Value, \$4,000.

JONA. MASON, owner; Mary Mason, occupier; brick dwelling; West on Cornhill; East on Devonshire Street; South Saml. Whitwell; North, Mary Knight.

Land, 4,042 square feet; house, 1,520 square feet; 3 stories, 34 windows; Value, \$10,000.

JOHN MAGNER, owner and occupier; brick & wooden dwelling; South on Lendalls lane; North, Estate of Edwd. Payne; East, John Codman.

Land, 2,414 square feet; house, 1,112 square feet; 3 stories, 26 windows; Value, \$3,500.

JOHN MAGNER, owner; Capt. Lewis, Widow Barnes, occupiers; brick dwelling; South on Lendalls lane; North on Miss Marshal; West on Snow Stetson.

Land, 1,980 square feet; house, 1,209 square feet; 2 stories, 16 windows; Value, \$3,000.

JOHN MAGNER, owner; Joseph Louis, Jno. Kidney, Patrick Hafron, & Mary Flinn, occupiers; wooden dwelling; 4 tenements; North, Lendalls Rowe; West on David Spear; East on John Codman.

Land, 2,940 square feet; house, 960 square feet; 1 story, 8 windows; Value, \$2,000.

JOHN MAGNER, owner; Solomon Munroe, occupier; brick & wooden dwelling; West on Kilby Street; North on Olivers Dock; South on Towns land.

Land, 1,473 square feet; house, 1,473 square feet; 3 stories; Value, \$4,000.

CHRIS'R. MARSHAL, owner; Edmd. Bowman, occupier; brick dwelling; West on Court Square; South on Saml. Hall; North on Gridley & Nolen; Kitchen, 117 square feet; wood.

Land, 1,500 square feet; house, 375 square feet; 3 stories, 16 windows; Value, \$2,800.

MARY and ANN MARSHALL, owners and occupiers; brick dwelling; West on Leverett Street; South on David Spear; North on E Payne; Kitchen, 360 square feet; 2 stories; wood.

Land, 2,208 square feet; house, 432 square feet; 2 stories, 12 windows; Value, \$1,000.

ELIZA. McELLROY, owner and occupier; wooden dwelling; South on a passage way leading to Tremont Street; West on Widow Smith; North on Sarah Gray.

Land, 384 square feet; house, 384 square feet; 2 stories, 7 windows; Value, \$300.

JOHN McLANE, owner; Joseph Callender, occupier; brick & wooden dwelling; West on State Street; North on John Amory; South on Gridley & Nolen.

Land, 988 square feet; house, 553 square feet; 3 stories, 17 windows; Value, \$2,800.

W'M. NEWMAN, owner and occupier; South on Water Street; West on Andr. Brimmer; East on P. C. Brooks; Kitchen, 348 square feet; wood house, 368 square feet; Barn, 288 square feet.

Land, 4,250 square feet; house, 608 square feet; 2 stories, 27 windows; Value, \$4,000.

CHARLES NOLEN, owner; Charles Nolen & Seth Welles, occupiers; brick dwelling; West on Court Square; North on John McLane; South on Chrisr. Marshall; Kitchen, 130 square feet; Kitchen, 144 square feet; wood.

Land, 1,584 square feet; house, 720 square feet; 3 stories, 29 windows; Value, \$3,500.

HARRISON G. OTIS, owner; Thos. Payne, occupier; brick dwelling; East on Leverett Street; South on Joseph Russell; North on Ezra Davis.

Land, 910 square feet; house, 640 square feet; 3 stories, 16 windows; Value, \$2,500.

HARRISON G. OTIS, owner; Henry Newman, occupier; brick dwelling; East on Common Street; South on Suttons heirs; North on James Perkins; Kitchen, 408 square feet, brick; Barn, 578 square feet, wood; wood house, 360 square feet, wood.

Land, 7,020 square feet; house, 1,640 square feet; 3 stories, 51 windows; Value, \$9,000.

WILLIAM POWELL, owner and occupier; brick dwelling; West on Tremont Street; East on Dr. Thatcher; North on Court Street.

Land, 4,440 square feet; house, 1,600 square feet; 3 stories, 40 windows; Stable, 675 square feet, brick; Value, \$8,000.

EZEK'L. PRICE, owner and occupier; brick dwelling; West on Tremont Street; South on R. G. Amory; North on a passage way; Kitchen, 216 square feet, wood; Barn, 108 square feet, wood.

Land, 6,240 square feet; house, 672 square feet; 2 stories, 19 windows; Value, \$3,000.

W^m. PHILLIPS, Sen., owner; William Phillips, occupier; wooden dwelling; South on Beacon Street; North on Jerath. Bowers; South on Eliza. Bowdoin; Kitchen, 435 square feet; 2 stories, brick; Barn, 684 square feet; 2 stories, brick; Barn, 1,248 square feet; 2 stories, wood.

Land, 36,000 square feet; house, 1,482 square feet; 3 stories, 45 windows; Value, \$15,000.

W^m. PHILLIPS, Senr., owner; William Phillips, Junr., occupier; brick dwelling; East on Tremont Street; South on John Jefferies; North on Sampson Reed; Barn & Kitchen, 1,440 square feet; 2 stories; each brick.

Land, 29,700 square feet; house, 1,870 square feet; 3 stories, 30 windows; Value, \$18,000.

JAMES PERKINS, owner; James Perkins, Thomas Perkins, occupiers; wooden dwelling; East on Common Street; North on Mary Hubbard; South on H. G. Otis.

Land, 4,230 square feet; house, 1,220 square feet; 3 stories, 29 windows; Value, \$3,800.

EDW'D. PAYNE ESTATE, owners; Ann Browne, Fire Insurance Compy., occupiers; brick dwelling; North on State Street; East on Branch Bank; West on Edwd. Davis; Kitchen, 192 square feet; Barn, 600 square feet.

Land, 3,600 square feet; house, 936 square feet; 3 stories, 30 windows; Value, \$9,000.

EDW'D. PAYNE ESTATE, owners; J. B. Lerabour, occupier; brick dwelling; West on Leverett Street; South on Miss Marshalls; North on passage way.

Land, 1,460 square feet; house, 672 square feet; 3 stories, 17 windows.

MARTHA PRITCHARD, owner and occupier; brick dwelling; East on Leverett Street; North on E. H. Robbins; South on Rays Court.

Land, 468 square feet; house, 468 square feet; 2 stories, 7 windows; Value, \$500.

MOSES PECK, owner and occupier; East on Cornhill; North on Thos. Greenleaf; South on Williams Court.

Land, 2,220 square feet; house, 780 square feet; 3 stories, 18 windows; Value, \$5,500.

DAN'L. D. ROGERS, owner and occupier; brick dwelling; South on Beacon Street; North on James Ivers; South on Beacon Hill; Kitchen, 595 square feet; wood house, 285 square feet; wood.

Land, 30,448 square feet; house, 1,725 square feet; 3 stories, 71 windows; Value, \$1,600.

HEIRS OF THOMAS ROGERS, owner; George Smith, occupier; brick dwelling; East on Cornhill; North on Andr. Brimmer; South on John Skinner.

Land, 2,300 square feet; house, 840 square feet; 3 stories, 18 windows; Value, \$3,500.

EDW'D. H. ROBBINS, owner; Jonas C. Minott & Benja. Lincoln, occupiers; brick dwelling; North on State Street; West on Edwd. Jones; East on Saml. Hall; Barn, 384 square feet, wood; wood house, 200 square feet, wood.

Land 2,526 square feet; house, 816 square feet; 3 stories, 24 windows; Value, \$4,000.

EDWD. H. ROBBINS, owner; Ann Doyle, occupier; wooden dwelling; East on Leverett Street; North on Saml. Hall; West on E. H. Robbins.

Land, 2,148 square feet; house, 648 square feet; 2 stories, 13 windows; Value, \$1,500.

JOSEPH RUSSELL, owner; Allen Pollock, occupier; brick dwelling; East on Leverett Street; North on Quaker Meeting; South on Nathl. Emmons.

Land, 2,490 square feet; house, 510 square feet; 3 stories, 12 windows; Value, \$2,500.

JOSEPH RUSSELL, owner; John Russell, occupier; brick dwelling; East on Leverett Street; South on P. C. Brooks; North on H. G. Otis.

Land, 1,280 square feet; house, 640 square feet; 3 stories, 12 windows; Value, \$2,500.

WM. W. RUSSELL, owner; Hopestill Hall, occupier; wooden dwelling; South on Russells Alley; North on John Magnor; West on Wm. Hawes.

Land, 1,856 square feet; house, 1,144 square feet; 3 stories, 19 windows; Value, \$1,200.

SAMPSON READ, owner; Joseph Russell, occupier; wooden dwelling; South on Wm. Phillips; North on Mrs. Waldo; East on Tremont Street; Kitchen, 468 square feet; 2 stories; Barn, 240 square feet.

Land, 8,804 square feet; house, 880 square feet; 3 stories, 38 windows; Value, \$5,000.

HANNAH ROWE, owner; Jacob Rowe, Saml. Bass, occupiers; brick dwelling; North on Williams Court; West on R. G. Amory; South on John Skinner.

Land, 5,402 square feet; house, 1,152 square feet; 2 stories, 17 windows; Value, \$3,000.

MARY RUGGLES, owner; Anthony Holbrook, occupier; wooden dwelling; West on Beacon Street; North on Beacon Street; South on John Loring.

Land, 576 square feet; house, 351 square feet; 2 stories, 7 windows; Value, \$800.

DANIEL REA, owner; Amasa Thayer, occupier; brick dwelling; North on Reas Court; South on Quaker Meeting; West on Zachariah Rhoades.

Land, 480 square feet; house, 480 square feet; 3 stories, 12 windows; Value, \$650.

ZACH'H. RHOADES, of Providence, owner ; John Moriarty, occupier ; brick dwelling ; East on Reas Court ; North on Widow Lobb ; South on Quaker Meeting ; Kitchen, 169 square feet.

Land, 439 square feet ; house, 270 square feet ; 2 stories, 12 windows ; Value, \$800.

ZACH'H. RHOADES of Providence, owner ; James Fennell, occupier ; brick dwelling ; East on Leverett Street ; South on Quaker Lane ; North on Reas Court.

Land, 540 square feet ; house, 540 square feet ; 1 story, 6 windows ; Value, \$500.

RICHARDSON & WALKER, owners ; William Richardson, occupier ; brick dwelling ; East on Cornhill ; North on Williams Court ; South on Andrew Brimmer ; Kitchen, 178 square feet.

Land, 2,496 square feet ; house, 576 square feet ; 3 stories, 20 windows ; Value, \$5,500.

MARY ROBERTS, owner and occupier ; brick dwelling ; East on Cornhill ; North on David West ; South on Thomas Dawes ; Kitchen, 120 square feet ; 2 stories.

Land, 3,192 square feet ; house, 663 square feet ; 3 stories, 19 windows ; Value, \$4,500.

ELIZA SMITH of Portland, owner ; Thomas Clarke, occupier ; brick dwelling ; West on Tremont Street ; North on Sarah Gray ; South on passage way ; Kitchen, 323 square feet.

Land, 2,295 square feet ; house, 1,053 square feet ; 2 stories, 15 windows ; Value, \$2,500.

WILL'M. S. SKINNER & MARY SALMON, owners ; John L. Roberts & Mrs. Powell, occupiers ; wooden dwelling ; East on Common Street ; South on Burying Ground ; North on Adam Babcock.

Land, 648 square feet ; house, 648 square feet ; 2 stories, 10 windows ; Value, \$800.

JOHN SKINNER, owner ; Luke Baker & Saml. Brewer, occupiers ; brick dwelling ; East on Cornhill ; South on Widow Gray ; North on D. D. Rogers.

Land, 6,750 square feet ; house, 1,256 square feet ; 3 stories, 16 windows ; Value, \$7,000.

STANDEFAST SMITH, owner ; William Endicott, occupier ; brick dwelling ; North on State Street ; East on Abiel Smith ; West on David Townsend.

Land, 1,532 square feet ; house, 1,206 square feet ; 3 stories, 18 windows ; Value, \$4,000.

DAVID SPEAR, owner ; Elizabeth Spear, occupier ; brick dwelling ; South on Lendalls lane ; West on Leverett Street ; North on Miss Marshall ; Kitchen, 180 square feet.

Land, 1,106 square feet ; house, 510 square feet ; 2 stories, 18 windows ; Value, \$1,800.

DAVID SPEAR, owner ; Mary Laha, occupier ; brick dwelling ; South on Lendalls lane ; West on David Spear ; East on Cathn. Breall ; Kitchen, 80 square feet.

Land, 1,106 square feet ; house, 510 square feet ; 2 stories, 11 windows ; Value, \$1,500.

WILL'M. SPOONER, owner ; David Tyler, occupier ; brick dwelling ; West on Cornhill ; South on Mrs. Saltonstall ; North on Wm. Spooner.

Land, 970 square feet ; house, 570 square feet ; 3 stories, 14 windows ; Value, \$4,500.

JAMES SCOTT, owner and occupier ; Stone & Wooden dwelling ; South on Beacon Street ; East on State House ; West on Ebr. Hancock ; Barn, 2,020 square feet ; 2 stories, brick & wood ;

Land, 75,625 square feet ; house, 3,450 square feet ; 2 stories, 54 windows ; Value, \$25,000.

WILLIAM SPOONER, owner ; Isaac Bowers, occupier ; brick dwelling ; West on Cornhill ; East on Arnold Welles ; North on Arnold Welles ; South on sd. Spooner.

Land, 970 square feet ; house, 570 square feet ; 3 stories, 14 windows ; Value, \$4,500.

ABIEL SMITH, owner and occupier ; brick dwelling ; North on State Street ; East on Devonshire Street ; West on Widow Bradstreet ; Kitchen, 288 square feet ; 1 story ; Barn ; 840 square feet ; 1 story.

Land, 4,206 square feet ; house, 1,400 square feet ; 3 stories, 44 windows ; Value, \$9,000.

ABIEL SMITH, owner; brick & wooden dwelling; East on Devonshire Street; North on Abiel Smith; South on Widow Bradstreet.

Land, 144 square feet; house, 144 square feet; 2 stories, 3 windows; Value, \$500.

ABIEL SMITH, owner; Barney Smith, occupier; brick dwelling; North on State Street; East on Widow Bradstreet; West on Jacob Porter; Kitchen, 297 square feet; brick wood house, 52 square feet; wood.

Land, 2,288 square feet; house, 924 square feet; 3 stories, 19 windows; Value, \$4,000.

GIDEON SNOW, of Kennebeck, owner; Josiah Copeland, occupier; brick & wooden dwelling; South on a passage way leading to Kilby Street; East on Elisha Doane; West on Saml. Bangs.

Land, 436 square feet; house, 240 square feet; 2 stories, 11 windows; Value, \$900.

SNOW STETSON, of Situate, owner; Thomas Briggs, occupier; brick dwelling; South on Lendalls lane; West on Cathn. Breall; East on John Magnor.

Land, 960 square feet; house, 960 square feet; 2 stories, 10 windows; Value, \$1,500.

WILLIAM TUDOR, owner; Sarah Welsh, occupier; brick dwelling; North on Court Street; East on land belonging to the Commonwealth; West on County land; Barn, 440 square feet; 2 stories; wood.

Land, 5,652 square feet; house, 1,374 square feet; 3 stories, 38 windows; Value, \$9,000.

BOOK 26.

JOHN VINAL, owner and occupier; wooden dwelling; South on Beacon street; West on H. G. Otis; North on H. G. Otis; wood house, 333 square feet; Barn, 760 square feet.

Land, 14,400 square feet; house, 1,720 square feet; 2 stories, 34 windows; Value, \$4,000.

BILL VOSE, owner and occupier; South on Water Street; East on Benja. Clarke; West on John Ritchie.

Land, 1,404 square feet; house, 666 square feet; 2 stories, 18 windows; Value, \$1,500.

SAM'L. WHITWELL, owner and occupier; brick dwelling; North on Jona. Mason; South on Jona. Amory; West on Cornhill.

Land, 2,825 square feet; house, 792 square feet; 3 stories, 18 windows; Value, \$4,500.

SAM'L. WHITWELL, owner; Kendall & Brown, occupiers; brick dwelling; East on Devonshire Street; South on Jona. Amory; North on Jona. Mason.

Land, 551 square feet; house, 551 square feet; 2 stories, 10 windows; Value, \$1,000.

ARNOLD WELLES, Guardian to his daughter, owner; Fales & Keith, occupiers; brick dwelling; West on Cornhill; North on Arnold Welles, Junr; South on W. Spooner.

Land, 644 square feet; house, 504 square feet; 3 stories, 14 windows; Value, \$4,500.

THOMAS WALLEY, owner; Mary Langdon, occupier; West on Devonshire Street; North on Jona. Mason; South on Andrew Brimmer; Kitchen, 294 square feet; 2 stories.

Land, 1,984 square feet; house, 666 square feet; 3 stories, 27 windows; Value, \$3,500.

EDMUND WRIGHT, owner; James Steward, occupier; brick & wooden dwelling; West on Devonshire Street; South on Jona. Mason; North on Widow Lobb; wood house; 80 square feet.

Land, 770 square feet; house, 450 square feet; 2 stories, 12 windows; Value, \$1,600.

ARNOLD WELLES, Junr., owner and occupier; brick & wooden dwelling; South on School Street; East on Herman Brimmer; West on Henry Vose; wood house, 150 square feet.

Land, 2,700 square feet; house, 960 square feet; 3 stories, 19 windows; Value, \$900.

JOHN WARREN, owner; Henry Vose, occupier; wooden dwelling; South on School Street; West on heirs of Joseph Green; East on Arnold Welles.

Land, 5,376 square feet; house, 3,312 square feet; 3 stories, 30 windows; Value, \$6,000.

BOOK 27.

ELIZA. ALLEN, owner and occupier ; brick dwelling ; East on Battery March Street ; North on Nathan Spear ; South on Mr. Ingersol.

Land, 1,150 square feet ; house, 420 square feet ; 2 stories, 8 windows ; Value, \$800.

HEIRS OF APPLETON, owners ; Widow Rachel Appleton, occupier ; brick & wooden dwelling ; West on Atkinson Street ; South on Wm. Coleman ; North on lands of the heirs of I. Lamb.

Land, 14,820 square feet ; house, 2,544 square feet ; 3 stories, 27 windows ; Value, \$9,000.

HEIRS OF N. APPLETON, owners ; Unoccupied ; brick and wooden dwelling ; West on Theatre Alley ; East on T. L. Sullivan & Doct. Sprague ; South on Theatre land.

Land, 1,600 square feet ; house, 323 square feet ; 1 story, 4 windows ; Value, \$500.

GILES ALEXANDER, owner ; Capt. Nathl. Shattuck, occupier ; brick dwelling ; North on School Street ; West on Abraham Wild ; East on Joseph Foster.

Land, 1,577 square feet ; house, 720 square feet ; 3 stories, 12 windows ; Value, \$1,500.

EB. T. ANDREWS, owner ; Mrs. Armstrong, Loring, & Stevens, occupiers ; wooden dwelling ; North on Water Street ; East on Peter R. Dalton ; West on Widow Row & Harvey.

Land, 2,275 square feet ; house, 1,225 square feet ; 2 stories, 10 windows ; Value, \$1,500.

JONA. AMORY, Senr., owner ; Jno. G. Davis, occupier ; brick dwelling ; West on Marlboro' Street ; North on E. Ticknor ; South on Vincent.

Land, \$3,750 square feet ; house, 1,000 square feet ; 3 stories, 15 windows ; Value, \$3,500.

SARAH ADAMS, owner ; Saml. Thwing, occupier ; wood & brick dwelling ; South on a passage way from Marlboro' St. ; West on Joseph Foster ; North on Dr. Warren.

Land, 2,382 square feet ; house, 465 square feet ; 3 stories, 20 windows ; Value, \$1,000.

SALLY BARRETT, owner; Saml. J. Tuck, occupier; wooden dwelling; West on Oliver Street; South on O. Wendell; North on Solo. Hewes.

Land, 1,650 square feet; house, 705 square feet; 2 stories, 9 windows; Value, \$1,800.

JERATH'L. BOWERS, owner; Saml. Wallis, occupier; brick & wooden dwelling; North on Round lane; West on Federal Street; South on Widow McNiel & Coburn.

Land, 4,320 square feet; house, 1,084 square feet; 3 stories, 31 windows; Value, \$4,000.

NATH'L. BREWER, owner and occupier; wooden dwelling; East on Purchase Street; North on Robt. Steel; South on a passage way to Fort Hill.

Land, 2,080 square feet; house, 740 square feet; 3 stories, 21 windows; Value, \$1,500.

WILLIAM BOARDMAN, owner and occupier; wooden dwelling; East on Purchase Street; South on Thomas H. Perkins; North on Road to Fort Hill.

Land, 2,268 square feet; house, 1,344 square feet; 2 stories, 23 windows; Value, \$5,000.

JERATH'L. BOWERS, owner; Mr. Rainger & others, occupiers; wooden dwelling; West on Purchase Street; South on Capt. West; North on Thos. Perkins; East to low water.

Land, 11,350 square feet; house, 676 square feet; 2 stories, 5 windows; Value, \$5,000.

JOSEPH BALCH, owner and occupier; wooden dwelling; East on Purchase Street; South on Mr. Waterman; North on Paul Spear.

Land, 3,356 square feet; house, 740 square feet; 3 stories, 12 windows; Value, \$12,000.

EDW'D. BLANCHARD, owner and occupier; brick & wooden dwelling; East on Atkinson Street; South on Mark Pritchard; West on H. Simpson.

Land, 6,000 square feet; house, 1,460 square feet; 2 stories, 27 windows; Value, \$4,000.

JAMES BOWDOIN, owner and occupier; brick & wooden dwelling; North on Milk Street; East on T. K. Jones; West on Bishops Alley.

Land, 44,135 square feet; house, 3,124 square feet; 3 stories, 31 windows; Value, \$12,000.

JAMES BRYANT, owner and occupier; brick dwelling; North on Milk Street; South on heirs of Pattershall; East on Fosdicks Court.

Land, 852 square feet; house, 652 square feet; 3 stories, 17 windows; Value, \$1,200.

HEIRS OF S. BRADLEY, owners; Nathan Foster, occupier; wooden dwelling; North on Milk Street; East on Bryant; West on heirs of Pattershall.

Land, 1,408 square feet; house, 702 square feet; 2 stories, 15 windows; Value, \$1,200.

MARY BOURN, owner; Stephen Gorham, occupier; brick dwelling; North on Milk Street; West on Atkinson Street a Corner.

Land, 3,360 square feet; house, 1,420 square feet; 2 stories, 20 windows; Value, \$4,000.

SAM'L. BRECK, owner; John Jutua, occupier; Brick dwelling; West on Oliver Street; North on Bossr. Foster; South on Saml. Cooper, Esqr.

Land, 1,664 square feet; house, 1,225 square feet; 2 stories, 22 windows; Value, \$3,500.

B. BARNARD HEIRS, owners; East on Atkinson Street; Entd. to heirs of Job Wheelwright.

HEIRS OF MR. BADGER, of Providence, owners; Samuel Hunt, occupier; brick dwelling; North on School Street; West on Saltonstall; East on Governors Alley. so called.

Land, 1,530 square feet; house, 993 square feet; 2 stories, 17 windows; Value, \$3,000.

NATH'L. BALCH, owner; Benja. M. Stillman, occupier; wooden dwelling; North on Spring Lane; West on Deblois; East on Ridgway.

Land, 870 square feet; house, 558 square feet; 2 stories, 19 windows; Value, \$800.

JNO. BOYLE, owner and occupier; brick dwelling; East on Marlboro' Street; North on Luke Baker; South on Thomas Townsends land.

Land, 1,540 square feet; house, 667 square feet; 3 stories, 14 windows; Value, \$3,000.

SAML. BULFINCH, owner; Belcher Watts, occupier; wooden dwelling; East on Federal Street; North & South on Bulfinch.

Land, 372 square feet; house, 252 square feet; 1 story, 3 windows; Value, \$600.

JERE'H. BULFINCH, owner; Mr. Avery & Wheaton, occupiers; wooden dwelling; East on Federal Street; North on Burroughs; South on Stephen Higginson, Esqr.

Land, 5,850 square feet; house, 694 square feet; 1 story, 8 windows; Value, \$2,000.

GEORGE BURROUGHS, owner; Mrs. Curtis, occupier; wooden dwelling; East on Federal Street; South on Bulfinch; North on a passage to Federal Court.

Land, 2,280 square feet; house, 595 square feet; 3 stories, 14 windows; Value, \$2,000.

LUKE BAKER, owner; Daniel Hewes, occupier; brick dwelling; East on Marlboro' St.; North by T. Townsend; South by John Boyle.

Land, 2,160 square feet; house, 604 square feet; 3 stories, 15 windows; Value, \$3,000.

ANAPEL BOYNTON, owner and occupier; wooden dwelling; East on Marlboro' Street; South by E. Johnston; North on Capt. Shepherd.

Land, 2,544 square feet; house, 576 square feet; 2 stories, 12 windows; Value, \$1,000.

W'M. BOARDMAN, Junr., owner; Josiah Bumstead, occupier; brick & wooden dwelling; West on Marlboro Street; North on Mr. Leach; South on Myself.

Land, 1,391 square feet; house, 1,008 square feet; 3 stories, 29 windows; Value, \$4,500.

ABIAH BONNER, owner and occupier; wooden dwelling; West on Federal Street; South on heirs of Dr. Loring; North on Widow Wallis.

Land, 1,340 square feet; house, 660 square feet; 2 stories, 17 windows; Value, \$2,000.

GEORGE BLANCHARD, owner and occupier; brick dwelling; South on High Street; West on Colo. Dawes; N.E. on Widow Low.

Land, 12,050 square feet; house, 1,918 square feet; 3 stories, 38 windows; Value, \$5,000.

GEORGE BLANCHARD, owner; Isaac Spear, occupier; wooden dwelling; North on Round Lane; S.E. & West on himself.

Land, 1,680 square feet; house, 480 square feet; 1 story, 7 windows; Value, \$600.

GEORGE BLANCHARD, owner; Isaac Underwood and others, occupiers; wooden dwelling; North on Round lane; East & West on himself.

Land, 2,304 square feet; house, 747 square feet; 3 stories, 20 windows; Value, \$2,000.

GEORGE BLANCHARD, owner; Joseph Brown & others, occupiers; wooden dwelling; North on Round lane; East, South, & West by himself.

Land, 1,152 square feet; house, 519 square feet; 2 stories, 14 windows; Value, \$1,000.

GEORGE BLANCHARD, owner; Widow Gray, occupier; wooden dwelling; situated in his yard, bounded on all sides by his own land.

Land, 648 square feet; house, 316 square feet; 2 stories, 6 windows; Value, \$400.

COMMONWEALTH OF MASSACHUSETTS, owner; Peleg Coffin, as Treasurer of ye Commonwealth; brick dwelling on Marlboro Street known by the Old Treasury Office.

Land, 21,708 square feet; house, 2,442 square feet; 3 stories, 40 windows; Value, \$12,000.

JOHN COATES, owner and occupier; brick & wooden dwelling; East on Federal Street; North on Simon Eliot; South on passage way to Federal Court.

Land, 9,734 square feet; house, 1,676 square feet; 3 stories, 26 windows; Value, \$4,000.

JOHN COBURN, owner; John Coburn & S. Langdon, occupiers; brick & wooden dwelling; West on Federal Street; South on heirs of S. Hewes; North on Bowers & others.

Land, 7,980 square feet; house, 2,770 square feet; 3 stories, 47 windows; Value, \$6,000.

W^M. COWELL, owner and occupier; wooden dwelling; N.E. on Atkinson Street; S.E. on High Street; Making a Corner.

Land, 3,880 square feet; house, 1,260 square feet; 3 stories, 39 windows; Value, \$5,000.

CHRISTIANNA COLLSON, owner and occupier; brick dwelling; West on Marlboro' Street, No. 50.; South on S. Read; North on Nanerede.

Land, 11,854 square feet; house, 1,332 square feet; 3 stories, 14 windows; Value, \$4,500.

CHRISTIANNA COLLSON, owner; Mr. Gregg & others, occupiers; wooden dwelling; East on Bishop's Alley; West on herself; North on Jr. Cutler.

Land, 1,974 square feet; house, 1,674 square feet; 2 stories, 8 windows; Value, \$2,000.

JOHN CUTLER, owner and occupier; brick & wooden dwelling; West on Marlboro'; North on P. Connor; South on Hitchborn.

Land, 2,624 square feet; house, 1,136 square feet; 3 stories, 31 windows; Value, \$3,700.

JOHN CUTLER, owner; John Janque, occupier; wooden dwelling; East on Bishops Alley; West on himself; North on a Corner; South on Hitchborn.

Land, 400 square feet; house, 360 square feet; 1 story, 6 windows; Value, \$300.

PATRIC CONNER, owner and occupier; brick & wooden dwelling; West on Marlboro' Street; South on Jno. Cutler; North on Widow White.

Land, 5,175 square feet; house, 2,976 square feet; 3 stories, 26 windows; Value, \$4,000.

EZRA COATES, owner; David Sanger, occupier; brick dwelling; East on Marlboro' Street; North on Capt. Johnston; South on a passage way.

Land, 1,692 square feet; house, 894 square feet; 2 stories, 14 windows; Value, \$2,000.

JOSEPH COOLIDGE, owner; Azor G. Archbald, occupier; brick dwelling; West on Marlboro' Street; South on Wm. Payne; North on Pattershalls heirs.

Land, 1,654 square feet; house, 1,056 square feet; 3 stories, 21 windows; Value, \$3,000.

SUSA. CAZNEAU & others, owners; Susannah Cazneau, occupier; wooden dwelling; West on Federal Street; North on Milk street, making a Corner.

Land, 1,836 square feet; house, 1,050 square feet; 2 stories, 17 windows; Value, \$1,000.

MARY COFFIN, owner and occupier; wooden dwelling; East on Marlboro Street; North on the Old Treasury; South on John Amory Junr. & Heirs of Wm. Woods.

Land, 11,376 square feet; house, 1,124 square feet; 3 stories, 31 windows; Value, \$4,700.

MARY COFFIN, owner; Benja. Stickney, occupier; wooden dwelling; North & South on herself as above described, & heirs of Wm. Wood; East on John Amory, Junr.

Land, 1,302 square feet; house, 260 square feet; 2 stories, 6 windows; Value, \$300.

HEZ. CHADWICK, owner and occupier; wooden dwelling; East on Governors Alley; North on himself; South on Mr. Eaton.

Land, 1,512 square feet; house, 682 square feet; 2 stories, 15 windows; Value, \$700.

HEZ. CHADWICK, owner; George Shinnity, occupier; wooden dwelling; East on Governors Alley; South on himself; North on Widow Pitman.

Land, 480 square feet; house, 240 square feet; 2 stories, 6 windows; Value, \$500.

SAM'L. CLAPP, owner and occupier; brick & wooden dwelling; North on Water Street; East on heirs of Jas. Thwing; West on Thos. Page.

Land, 1,830 square feet; house, 798 square feet; 3 stories, 20 windows; Value, \$3,000.

BENJA. CUSHING, owner and occupier; brick & wooden dwelling; South on Atkinson Street; East on Danl. Sargents land.

Land, 4,800 square feet; house, 1,280 square feet; 3 stories, 24 windows; Value, \$3,500.

STN. & JANE CUSHING, MINORS, owners; Joseph Wyatt, occupier; brick dwelling; West on Oliver Street, North on Milk Street, making a Corner.

Land, 672 square feet; house, 448 square feet; 2 stories, 12 windows; Value, \$1,000.

SAM'L. CUSHING, owner and occupier; wooden dwelling; West on Atkinson Street; North on the Widow Bourn; South on Dr. Tuttle.

Land, 1,000 square feet; house, 629 square feet; 3 stories, 25 windows; Value, \$1,600.

LEMUEL COX, owner ; Doctr. Enslin, occupier ; wooden dwelling ; North on Battery March ; West on R. Hallowell ; East on McKean.

Land, 2,786 square feet ; house, 680 square feet ; 2 stories, 14 windows ; Value, \$1,800.

W'M. COLMAN, owner and occupier ; brick & wooden dwelling ; West on Atkinson Street ; North on heirs of Appleton ; South on J. Codman.

Land, 11,187 square feet ; house, 2,432 square feet ; 3 stories, 29 windows ; Value, \$5,500.

EB. WINTER CALEF, owner ; Saml. Thwing, occupier ; wooden dwelling ; South on Milk Street ; East on Capt. Tilden ; West on Horn lane.

Land, 3,611 square feet ; house, 666 square feet ; 2 stories, 13 windows ; Value, \$2,000.

EB. WINTER CALEF, owner ; John Hawyard, occupier ; wooden dwelling ; West on Horn lane ; East on Capt. Tilden ; South on himself ; North on heirs of James Thwing.

Land, 289 square feet ; house, 289 square feet ; 1 story, 2 windows ; Value, \$200.

JAMES CUTLER, owner and occupier ; brick dwelling ; East on Bishop's Alley ; North on Franklin Street ; South on Widow Collson.

Land, 9,600 square feet ; house, 2,430 square feet ; 3 stories, 42 windows ; Value, \$10,000.

THE HEIRS OF WIDOW CUSHING, owners ; Jacob Henchman & Benja. Hail, occupiers ; wooden dwelling ; East on Battery March Street ; North on Brewer ; South on Fullerton.

Land, 1,648 square feet ; house, 848 square feet ; 3 stories, 26 windows ; Value, \$1,700.

CAPT. COGSWELL, owner ; Widow Laughton, occupier ; wooden dwelling ; South on Milk Street ; North on Mrs. Parrott ; West on Parrotts Alley.

Land, 2,001 square feet ; house, 888 square feet ; 2 stories, 13 windows ; Value, \$1,500.

HEIRS OF WIDOW CUSHING, owners, Thomas Cushing, occupier ; wooden dwelling ; on Battery March St. ; South on R. Hallowell ; North on same heirs.

Land, 1,000 square feet ; house, 486 square feet ; 2 stories, 16 windows ; Value, \$1,400.

PETER R. DALTON, owner and occupier; wood & brick dwelling; North on Water Street; West by Saml. Bass & others; East on Dalton Street.

Land, 7,560 square feet; house, 1,320 square feet; 3 stories, 34 windows; Value, \$7,000.

PETER R. DALTON, owner, Jno. W. Blanchard, occupier; wood & brick dwelling; North on Rd. & N. Tucker; West on Dalton Street; South on Milk Street.

Land, 3,500 square feet; house, 648 square feet; 3 stories, 25 windows; Value, \$3,500.

HEIRS OF CAPT. DAVIES, owners; James Lamb, occupier; brick dwelling; East on Federal Street; North on Charles Miller; South on Simon Eliot.

Land, 10,640 square feet; house, 1,846 square feet; 3 stories, 24 windows; Value, \$4,000.

ANN DEBLOIS, owner and occupier; wooden dwelling; West on Common Street; South on Rawson's lane; North on Moses Gill.

Land, 5,310 square feet; house, 2,220 square feet; 2 stories, 35 windows; Value, \$4,000.

MRS. DILLIWAY, owner, Francis Sales, occupier; wooden dwelling; North on School Street; East on Welles & Warren; South & West on Joseph Foster.

Land, 858 square feet; house, 396 square feet; 2 stories, 12 windows; Value, \$700.

THOMAS DAVIS, owner and occupier; brick & wooden dwelling; East on Atkinson Street; North on Bury Street; South on Widow Rand.

Land, 3,081 square feet; house, 1,320 square feet; 3 stories, 37 windows; Value, \$4,500.

DANFORTH & WHITING, owners; Mr. Haskell, occupier; wooden dwelling; West on Battery March St.; North & East on Gridley; South on Wendell.

Land, 1,650 square feet; house, 720 square feet; 2 stories, 12 windows; Value, \$1,500.

BENJA. DEARBORN, owner and occupier; wooden dwelling; North on Milk Street; East on Theatre Alley; West on Wakefield.

Land, 10,500 square feet; house, 1,008 square feet; 3 stories, 20 windows; Value, \$3,500.

THOS. DICKASON, owner and occupier ; brick & wooden dwelling ; North on Milk Street ; East on Oliver Street ; South on Js. Swan ; West on Sullivan.

Land, 15,133 square feet ; house, 2,764 square feet ; 2 stories, 39 windows ; Value, \$11,000.

AARON DEXTER, owner and occupier ; brick & wooden dwelling ; South on Milk Street ; West on Dalton ; East on Jona. Fowle.

Land, 5,028 square feet ; house, 1,536 square feet ; 3 stories, 28 windows ; Value, \$4,500.

SIMON ELLIOT, owner and occupier ; brick & wooden dwelling ; East on Federal Street ; North on Capt. Davis' heirs ; South on John Coats.

Land, 2,864 square feet ; house, 1,812 square feet ; 3 stories, 52 windows ; Value, \$7,000.

SARAH ELLIOT, owner and occupier ; wooden dwelling ; West on Federal Street ; North on Joseph Shed ; South on Mrs. Hunts land.

Land, 2,464 square feet ; house, 1,012 square feet ; 3 stories, 19 windows ; Value, \$2,000.

JOSEPH ECKLEY, owner and occupier ; wooden dwelling ; South on Milk Street ; East on Mr. Shattuck ; West & North on Church land.

Land, 19,200 square feet ; house, 1,680 square feet ; 3 stories, 30 windows ; Value, \$6,000.

ABRAHAM EDWARDS, owner and occupier ; wooden dwelling ; East on Battery March St. ; South on W. Harris ; North on Robt. Williams.

Land, 940 square feet ; house, 570 square feet ; 3 stories, 12 windows ; Value, \$1,500.

JOSEPH EATON, owner ; Zeph. Spurr, occupier ; wooden dwelling ; East on Governors Alley ; North on Chadwick.

Land, 1,647 square feet ; house, 836 square feet ; 3 stories, 36 windows ; Value, \$1,500.

JOHN FURNESS, owner and occupier ; wooden dwelling ; West on Federal Street ; East on heirs of Jos. Russell ; South on Wm. Whall.

Land, 3,596 square feet ; house, 1,062 square feet ; 2 stories, 27 windows ; Value, \$2,500.

JOSEPH FOSTER, owner; N. B. Lyde, occupier; wooden dwelling; North on School Street; West on Giles Alexander; East on Mrs. Dilliway.

Land, 4,723 square feet; house, 1,441 square feet; 3 stories, 21 windows; Value, \$2,000.

BOSS'R. FOSTER, owner; Genl. Knox, occupier; brick and wooden dwelling; West on Oliver Street; South on Sam. Breck; North on Dickason.

Land, 9,207 square feet; house, 1,510 square feet; 3 stories, 34 windows; Value, \$7,500.

JOHN FULLERTON, owner and occupier; brick & wooden dwelling; North on Milk Street; East on Mr. Cotton; South on Mr. Hammon.

Land, 2,981 square feet; house, 1,470 square feet; 2 stories, 13 windows; Value, \$1,500.

JONA. FOWLE, owner; Mrs. Coolidge, occupier; wooden dwelling; South on Milk Street; West on A. Dexter; East on Horn lane.

Land, 2,064 square feet; house, 960 square feet; 3 stories, 24 windows; Value, \$2,500.

ANN & JOHN FLEET, owners; Mary Brown & Dorothy Forbs, occupiers; brick & wooden dwelling; South on Milk Street; West on Stackpole; East on Ebenr. Niles.

Land, 2,824 square feet; house, 1,552 square feet; 2 stories, 26 windows; Value, \$2,000.

RACHAEL FOX, owner and occupier; wooden dwelling; West on a New Street to Fedrel Court; North on a passage way from Fed'rel Street; East on G. Burroughs; South on Bulfinch.

Land, 1,813 square feet; house, 804 square feet; 3 stories, 14 windows; Value, \$1,000.

JESSE FOSTER, owner and occupier; brick & wooden dwelling in Federal Court; North on John Coates; South on Guild & Adams; West on Ebenr. Parsons; East on New Street to the Court.

Land, 2,625 square feet; house, 711 square feet; 3 stories, 24 windows; Value, \$1,000.

JOHN FILLEBROWN, owner and occupier; brick & wooden dwelling in Federal Court; East on New Street; West on Eb. Parsons; South on Bullard & Willet; North on John Coates.

Land, 2,750 square feet; house, 908 square feet; 3 stories, 33 windows; Value, \$2,500.

STEPHEN GOFFE, owner and occupier; wooden dwelling; South on Paul Spear; North on a passage to Fort Hill; East on Steel & Brewer.

Land, 717 square feet; house, 357 square feet; 3 stories, 17 windows; Value, \$1,000.

MOSES GILL, owner and occupier; brick dwelling; North on School Street; South on Deblois; East on Grammar School; West on Widow Scott & Wm. D. Rogers.

Land, 20,060 square feet; house, 2,556 square feet; 3 stories, 38 windows; Value, \$12,000.

EBEN'R. GOFFE, owner and occupier; wooden dwelling; East on sd. Goffe; South on Paul Spear; North on a passage way to Fort Hill.

Land, 1,024 square feet; house, 561 square feet; 3 stories, 14 windows; Value, \$1,000.

DAVID GREENOUGH, owner; Widow Haugh, occupier; wooden dwelling; North on School Street; East on a passage way; West on himself.

Land, 720 square feet; house, 720 square feet; 2 stories, 12 windows; Value, \$1,000.

DAVID GREENOUGH, owner; Widow Loring, occupier; wooden dwelling; North on School Street; East on himself; West on Romish Church.

Land, 630 square feet; house 630 square feet; 2 stories, 10 windows; Value, \$1,000.

JANE HAUGH, owner; Several persons, occupiers; wooden dwelling; North on School Street; East on Marlboro' Street; West on Saml. Brown.

Land, 1,512 square feet; house, 720 square feet; 2 stories, 10 windows; Value, \$4,000.

STEP'N. HIGGINSON, owner and occupier; wooden dwelling; East on Federal Street; South on S. Brown; North on himself.

Land, 13,000 square feet; house, 2,240 square feet; 3 stories, 37 windows; Value, \$7,000.

STEP'N. HIGGINSON, owner; Willm. Niel. occupier; wooden dwelling; East on Federal Street; South on himself; North on Jere. Bulfinch.

Land, 6,319 square feet; house, 900 square feet; 2 stories; 25 windows; Value, \$2,500.

ELIZABETH HEWES, owner and occupier; wooden dwelling; West on Federal Street; North on John Coburn; South on Widow Wallis.

Land, 5,544 square feet; house, 504 square feet; 3 stories, 30 windows; Value, \$3,000.

BOOK 28.

STEPHEN HALL, owner and occupier; wooden dwelling; West on Federal Street, South on Shed; North on Walley; East on sister Lane.

Land, 5,628 square feet; house, 1,164 square feet; 3 stories, 26 windows; Value, \$7,000.

STEPHEN HALL, owner; Caleb Gibbs, occupier; brick dwelling; East on Battery March Street; West on Fort Hill; South on ; North on

Land, 1,280 square feet; house, 640 square feet; 2 stories, 12 windows; Value, \$2,000.

ALEX'R. HILL, owner; George Sider, occupier; brick & wooden dwelling; South on passage way from Marlboro' Street; West on Widow White; East on

Land, 1,200 square feet; house, 520 square feet; 2 stories, 6 windows; Value, \$700.

SHUBAEL HEWES, owner and occupier; wooden dwelling; East on Marlboro' Street; North on Coblers Court; South on y^e old Treasury house and land.

Land, 4,114 square feet; house, 864 square feet; 2 stories, 15 windows; Value, \$2,500.

B. and MARY HARVEY, owners and occupiers; brick & wooden dwelling; West on Devonshire Street; South on Stackpole; North on Widow Rows land.

Land, 1,681 square feet; house, 648 square feet; 3 stories, 23 windows; Value, \$1,200.

SARAH HALL, owner; John Fish & others, occupiers; brick dwelling; North on Horn lane; West on Water Street; East on land of Mr. Smith.

Land, 3,059 square feet; house, 980 square feet; 3 stories, 20 windows; Value, \$2,500.

GEORGE HAMLIN, owner and occupier; wooden dwelling; West on Common Street; North on Tuckerman; South on Roberts.

Land, 2,952 square feet; house, 900 square feet; 2 stories, 11 windows; Value, \$1,500.

J's. HOMER, owner; Alice Homer, occupier; brick & wooden dwelling; S.W. on Oliver Street, North on Hawks Lincoln; South on John Gray.

Land, 447 square feet; house, 411 square feet; 2 stories, 7 windows; Value, \$1,800.

SOLOMON HEWES, owner and occupier; wooden dwelling, S.W. on Oliver Street; North on Saml. Cooper, Esqr.; S.E. on Mr. Tuck.

Land, 1,621 square feet; house, 740 square feet; 2 stories, 10 windows; Value, \$1,500.

ROB'T. HALLOWELL, owner and occupier; brick dwelling; N.W. on Battery March Street; N.E. on Lemuel Cox; S.W. on Bossr. Foster & others.

Land, 37,422 square feet; house, 2,572 square feet; 3 stories, 40 windows; Value, \$9,000.

ELIZA HICKLIN, owner and occupier; wooden dwelling; N.E. on Battery March Street; South on Major Tilden; West on Mrs. McKean.

Land, 700 square feet; house, 610 square feet; 3 stories, 21 windows; Value, \$800.

JOSEPH HARRIS, owner; Mrs. Taunt, occupier; wooden dwelling; East on Battery March Street; South on land of S. & Arnold Welles; North on Mr. Edwards.

Land, 854 square feet; house, 588 square feet; 2 stories, 14 windows; Value, \$1,800.

DANIEL HILL, owner and occupier; wooden dwelling; North on Milk Street; West on Mrs. Bourn; S.E. & North on Stepn. Gorham.

Land, 3,066 square feet; house, 1,095 square feet; 3 stories, 18 windows; Value, \$2,500.

BENJA. HITCHBORN, owner and occupier; brick dwelling;
West on Marlboro Street; North on John Culter; South
on John Amory, Senr.

Land, 5,612 square feet; house, 2,404 square feet; 3 stories, 38 windows; Value, \$7,500.

ABIJ'H. HAMMOND, owner; Mrs. Hammond, occupier; North
on Milk Street; West on Benja. Cushing & others;
East on Fullerton.

Land, 4,004 square feet; house, 1,523 square feet; 3 stories, 22 windows; Value, \$4,000.

JOHN HOLLAND, owner and occupier; wooden dwelling;
North on John Fullerton; West on Abijh. Hammond;
South on B. Foster; East on Rt. Hallowell.

Land, 2,700 square feet; house, 1,600 square feet; 2 stories, 20 windows; Value, \$1,200.

DAN'L. HEWES, owner and occupier; wooden dwelling; West
on Purchase Street; South on Wilsons Alley; North on
Treffrys land.

Land, 1,296 square feet; house, 936 square feet; 2 stories, 18 windows; Value, \$1,500.

ELIZA. INCHES, owner; Edmund Wright, occupier; wooden
dwelling; East on Marlboro' Street; South on Abiel
Winship; West on Romish Church; North on Mrs.
Haugh.

Land, 1,508 square feet; house, 903 square feet; 2 stories, 10 windows; Value, \$2,500.

ELEAZER JOHNSTON, owner and occupier; brick dwelling;
East on Marlboro' Street; North on Widow Boynton;
South on Ezra Coats.

Land, 2,312 square feet; house, 660 square feet; 2 stories, 12 windows; Value, \$2,500.

MRS. INGERSOL & MISS DALTON, owners; Patrick Campbell
& John Homer, occupiers; brick dwelling; North on
Water Street; South on Mr. Tuckers land; West on
Dalton Street.

Land, 3,518 square feet; house, 1,233 square feet; 2 stories, 15 windows; Value, \$3,000.

JOHN INGERSOL, owner ; John Ingersol & Capt. John Adamson, occupiers ; brick & wooden dwelling ; East on Battery March Street ; South by a lane up Fort Hill ; North on Widow Allen ; West on D. Hewes.

Land, 1,581 square feet ; house, 828 square feet ; 2 stories, 16 windows ; Value, \$1,500.

THO'S. K. JONES, owner and occupier ; wooden dwelling ; North on Milk Street ; East on James Wakefield ; West on James Bowdoin, Esq.

Land, 12,000 square feet ; house, 2,127 square feet ; 3 stories, 35 windows ; Value, \$7,000.

CITIZEN JULIEN, owner and occupier ; wooden dwelling ; South on Milk Street ; East on Dalton Street ; West on Eb. Niles ; North on Dr. Homans.

Land, 6,286 square feet ; house, 1,440 square feet ; 3 stories, 18 windows ; Value, \$6,000.

EDWARD JONES, owner and occupier ; brick & wooden dwelling ; South on Milk Street ; East on Devonshire Street ; North on Stackpole ; West on Shattuck.

Land, 4,872 square feet ; house, 1,169 square feet ; 3 stories, 27 windows ; Value, \$5,000.

JOHN MCKEAN, owner ; Joseph Harris, occupier ; wooden dwelling ; North on Battery March Street ; West on Lemuel Cox ; East on himself.

Land, 1,231 square feet ; house, 863 square feet ; 2 stories, 14 windows ; Value, \$1,500.

DR. JOHN LORING, heirs of, owners ; Widow Blake & others, occupiers ; wooden dwelling ; West on Federal Street ; South on High Street ; North on Widow Bonner.

Land, 905 square feet ; house, 705 square feet ; 2 stories, 12 windows ; Value, \$1,200.

MRS. LOW, widow, owner ; Saml. Dilliway, occupier ; wooden dwelling ; S.E. on High Street ; N.E. on Capt. Cowell ; S.W. on George Blanchard.

Land, 2,268 square feet ; house, 864 square feet ; 3 stories, 22 windows ; Value, \$3,500.

ISRAEL LORING, owner and occupier ; brick & wooden dwelling ; North on Water Street ; West on Mungo Mackey ; East on Magner.

Land, 3,600 square feet ; house, 1,002 square feet ; 2 stories, 21 windows ; Value, \$3,000.

WILLIAM LEACH, owner and occupier; wooden dwelling; West on Marlboro' Street; South on Boardman; North on Sampson Read.

Land, 2,000 square feet; house, 1,694 square feet; 3 stories, 27 windows; Value, \$4,000.

JOHN S. LILLIE, owner and occupier; wooden dwelling; North on Milk Street; East on Niles; West on a passage way; South on Widow Fosdick.

Land, 620 square feet; house, 620 square feet; 2 stories, 13 windows; Value, \$700.

HAWKS LINCOLN, owner and occupier; brick & wooden dwelling; West on Oliver Street; North on B. Cushing; East on Hammond; South on Homer.

Land, 967 square feet; house, 567 square feet; 2 stories, 12 windows; Value, \$1,500.

JAMES LOVELL, owner and occupier; brick dwelling; West on Hutchinson Street; North on H. Smith; East on Js. Swan; South on Danl. McNiel.

Land, 10,440 square feet; house, 1,002 square feet; 3 stories, 34 windows; Value, \$2,600.

JOHN MACKEAN, owner; Capt. Houghton, occupier; wooden dwelling; North on Battery March Street; West on himself; East on Widow Hickling.

Land, 270 square feet; house, 270 square feet; 1 story, 4 windows; Value, \$400.

DAN'L. MCNEIL, owner; James Magee, occupier; brick dwelling; West on Hutchinson Street; North on James Lovell Esqr.; South on Wm. Phillips Esqr.

Land, 14,430 square feet; house, 1,913 square feet; 3 stories, 33 windows; Value, \$5,000.

JOHN MAGNER, owner; Nathl. Pierpoint, Danl. Murphy, & Miss Miller, occupiers; brick & wooden dwelling; East on Millers Lane; South on Wm. Miller; West on Israel Loring; North on Water Street.

Land, 2,010 square feet; house, 1,386 square feet; 3 stories, 30 windows; Value, \$3,500.

GEORGE R. MINOT, owner and occupier; wooden dwelling; North on Spring lane; East on Devonshire Street; West on himself.

Land, 5,805 square feet; house, 1,540 square feet; 3 stories, 41 windows; Value, \$4,000.

GEORGE R. MINOT, owner; James Campbell, occupier; wooden dwelling; North on Spring lane; East on himself; West on Spring lane & G. Ridgway.

Land, 1,180 square feet; house, 700 square feet; 2 stories, 10 windows; Value, \$1,000.

MARG'T. MCNEIL, owner and occupier; wooden dwelling; West on Federal Street; Jerathl. Bowers on the North; John Coburn on the South.

Land, 2,301 square feet; house, 1,062 square feet; 1 story, 20 windows; Value, \$1,000.

CHARLES MILLER, owner and occupier; brick & wooden dwelling; East on Federal Street; North on Thomas Walley, Esqr.; South on the heirs of Capt. Davies.

Land, 9,440 square feet; house, 1,245 square feet; 2 stories, 18 windows; Value, \$7,000.

Charles Miller as Agent to JOHN S. HUNT who is absent, owner; John Gregory, occupier; West on Federal Street; South on Round lane, making a Corner.

Land; 2,750 square feet; house, 2,040 square feet; 3 stories, 30 windows; Value, \$3,000.

WM. K. MILLER, owner; Willm. Miller & Seth Danforth, occupiers; brick & wooden dwelling; S.E. on Milk Street; N.E. on Adams Street; N.W. on Magner; S.W. on Jos. Tilden.

Land, 6,000 square feet; house, 760 square feet; 3 stories, 18 windows; Value, \$3,500.

JOHN MELLUS, owner and occupier; wooden dwelling; East on Theatre Alley; West on Dearborn; North on Winslow; South on Winslow.

Land, 492 square feet; house, 441 square feet; 2 stories, 10 windows; Value, \$500.

JOSEPH MAY, owner and occupier; brick dwelling; North on Milk Street; East on Atkinson; South on heirs Jas. Russell deceased.

Land, 3,500 square feet; house, 2,150 square feet; 3 stories, 43 windows; Value, \$5,000.

MUNGO MACKEY, owner; Saml. Welles Hunt, occupier; brick dwelling; North on Water Street; West on Widow Thwing; East on Israel Loring.

Land, 4,253 square feet; house, 1,438 square feet; 2 stories, 19 windows; Value, \$3,500.

JOSEPH NANCREDE, owner and occupier; brick dwelling;
West on Marlboro' Street; North on Standfast Smith;
South on Widow Collson.

Land, 2,080 square feet; house, 872 square feet; 3 stories,
19 windows; Value, \$3,500.

EBEN'R. NILES, owner and occupier; South on Milk Street;
West on E. & T. Fleet; East on Julien.

Land, 1,584 square feet; house, 1,104 square feet; 3 stories,
15 windows; Value, \$3,000.

JAMES OTIS, owner and occupier; wooden dwelling; South
on Daul. Sears; North on Jerathl. Bowers; East on
himself.

Land, 435 square feet; house, 435 square feet; 2 stories,
16 windows; Value, \$800.

THOMAS POWARS, owner and occupier; wooden dwelling;
West on Federal Street; North on Bury Street; East
on Sisters lane; South on T. Walley.

Land, 4,237 square feet; house, 1,440 square feet; 2 stories,
16 windows; Value, \$2,000.

SAMUEL PRINCE, owner; Asa Niles & others, occupiers;
wooden dwelling; In Fosdick Yard so called; East on
Niles; West on Pattershall land; South by Calvin
Whites Stable.

Land, 1,700 square feet; house, 800 square feet; 2 stories,
16 windows; Value, \$1,000.

HEIRS OF SAM'L. PATRIDGE, owner; Widow Ruggles, occupier;
wooden dwelling; West on Marlboro' Street; South on
Saml. Richards; North on Isaac Townsend, No. 57.

Land, 2,052 square feet; house, 756 square feet; 3 stories,
10 windows; Value, \$2,000.

THOMAS PAGE, owner; Mrs. Widow Mason, occupier; brick
dwelling; North on Water Street; East on Saml. Clap;
South on Saml. Clap & Horn lane.

Land, 4,071 square feet; house, 1,200 square feet; 3 stories,
17 windows; Value, \$3,500.

REBECCA PARROTT, owner; Joshua Thomas & Rebecca Parrott,
occupiers; brick dwelling; North on Water Street;
West on Adam Street; East on Parrotts Alley.

Land, 1,100 square feet; house, 900 square feet; 3 stories,
28 windows; Value, \$4,000.

REBECCA PARROTT, owner; Richard Farrell, occupier; wooden dwelling; West on Adams Street; North on Water Street; South on Simeon Polly.

Land, 510 square feet; house, 392 square feet; 2 stories, 12 windows; Value, \$600.

JAMES PERKINS, owner; Saml. M. Thayer, occupier; brick & wooden dwelling; In School Street Court; North by Dd. West; West by Gov. Gill; passage way on East.

Land, 3,114 square feet; house, 816 square feet; 2 stories, 21 windows; Value, \$2,700.

WIDOW PAYNE, owner; Stephen Hill, occupier; wooden dwelling; West on Oliver Street.

Land, 705 square feet; house, 620 square feet; 2 stories, 10 windows; Value, \$1,500.

WILLIAM PHILLIPS, owner; Josiah Quincy, occupier; brick & wooden dwelling; West on Hutchinson Street; South on High Street; East on land of J. Quincy.

Land, 67,600 square feet; house, 3,486 square feet; 3 stories, 45 windows; Value, \$13,000.

WILLI'M. PAYNE, owner; Joseph Pope, occupier; brick & wooden dwelling; West on Marlboro Street; North on Jos. Coolidge; South on Widow Wild.

Land, 1,672 square feet; house, 839 square feet; 3 stories, 15 windows; Value, \$3,500.

ROBT. T. PAYNE, owner and occupier; brick & wooden dwelling; North on Milk Street; East on Federal Street; South on heirs of John Sprague.

Land, 18,476 square feet; house, 3,243 square feet; 3 stories, 50 windows; Value, \$8,000.

MARK PICKARD, owner and occupier; wooden dwelling; N.E. on Atkinson Street; South by Russell Sturgis; North on Edwd. Blanchard.

Land, 4,800 square feet; house, 1,294 square feet; 2 stories, 21 windows; Value, \$3,500.

SIMEON POLLEY, owner and occupier; brick & wooden dwelling; South on Milk Street; East on S. and Arnold Welles land; North on Rebecca Parrott.

Land, 3,249 square feet; house, 1,056 square feet; 2 stories, 28 windows; Value, \$4,000.

SAML. G. PERKINS, owner and occupier; wooden dwelling;
East on Purchase Street; North on Wm. Boardman;
South on Jerathl. Bowers land.

Land, 11,300 square feet; house, 1,350 square feet; 2 stories, 40 windows; Value, \$4,000.

SAMPSON REED, owner; Robt. Allen, occupier; wooden dwelling; West on Marlboro' Street; North on B. Vincent; East & South on Ditto.

Land, 2,021 square feet; house, 720 square feet; 3 stories, 13 windows; Value, \$2,000.

SAMPSON REED, owner; McFarlane, occupier; brick dwelling; West on Marlboro' Street; North on Widow Collson; East on Ditto; South on William Leach.

Land, 2,160 square feet; house, 640 square feet; 3 stories, 10 windows; Value, \$3,000.

HEIRS OF THOMAS RUSSELL, owners; Unoccupied; wooden dwelling; West on Federal Street; South on heirs of Jos. Russell; North on Mrs. Casneau.

Land, 1,681 square feet; house, 919 square feet; 2 stories, 22 windows; Value, \$1,800.

HEIRS OF JOSEPH RUSSELL, owners; Thos. H. Perkins, occupier; wooden dwelling; West on Federal Street; East on Atkinson Street; South on Furness & Whall.

Land, 6,312 square feet; house, 2,436 square feet; 3 stories, 36 windows; Value, \$6,000.

SAM'L. RICHARDS, owner and occupier; wooden dwelling; West on Marlboro' Street; South on Salisbury; North on heirs of Capt. Patridge.

Land, 2,576 square feet; house, 1,071 square feet; 3 stories, 28 windows; Value, \$3,000.

JANE ROULSTONE & WM. FARRAS, owners; McFarlane, Ives & Rogers, occupiers; wooden dwelling; West on Marlboro' Street; North on Milk Street; South on Jos. Coolidge.

Land, 2,280 square feet; house, 1,225 square feet; 2 stories, 10 windows; Value, \$4,000.

GEORGE RIDGWAY, owner and occupier; wooden dwelling; North on Spring lane; West on Nathl. Balch; East on G. R. Minot.

Land, 688 square feet; house, 368 square feet; 2 stories, 6 windows; Value, \$600.

HANNAH ROWE, Widow, owner; Thomas Swan, occupier; brick & wooden dwelling; North on Water Street; East on S. Bass and others; South on Harvy; West on Devonshire Street.

Land, 2,552 square feet; house, 1,462 square feet; 2 stories, 18 windows; Value, \$2,400.

EDW'D. REED, owner and occupier; wooden dwelling; North on Olivers Dock; East on Wheelwrights; South on Crab Alley; West on Jos. Harris store.

Land, 1,582 square feet; house, 994 square feet; 2 stories, 12 windows; Value, \$1,200.

D. D. ROGERS, owner; John Proctor, occupier; Brick dwelling, Corner School Street adjoining Lt. Govr. Gill & Heirs of Jos. Scott on Common Street.

Land, 3,150 square feet; house, 1,127 square feet; 3 stories, 33 windows; Value, \$3,500.

MARY RAND, owner and occupier; brick & wooden dwelling; East on Atkinson Street; North on Thomas Davis; South on Jas. Apthorp.

Land, 8,257 square feet; house, 1,365 square feet; 3 stories, 32 windows; Value, \$6,000.

BOOK 29.

SAM'L. SMITH, owner and occupier; brick & wooden dwelling; East on Federal Street; South on High Street, formerly Cow lane; North on Higginson.

Land, 6,424 square feet; house, 2,410 square feet; 3 stories, 36 windows; Value, \$7,000.

JOSEPH SARGENT, owner and occupier; wooden dwelling; East on Battery March Street; North on O. Wendell, Esqr.; South on Do.; West on Jacob Wendell.

Land, 712 square feet; house, 450 square feet; 2 stories, 10 windows; Value, \$800.

JOHN SIMPKINS, owner; Widow Cazneau, occupier; wooden dwelling; West on Federal Street; East on Atkinson Street; North on Whall; South on Mr. Simpson.

Land, 2,520 square feet; house, 569 square feet; 2 stories, 10 windows; Value, \$2,000.

JOHN SPRAGUE, owner; Willm. Rouson, occupier; brick dwelling; East on Federal Street; South on John L. Sullivan; North on Judge Paine.

Land, 4,695 square feet; house, 900 square feet; 3 stories, 17 windows; Value, \$4,500.

JOHN SPRAGUE, owner; John Gilbert, occupier; wooden dwelling; East on Federal Street; North on John L. Sullivan; South on the Theatre.

Land, 1,560 square feet; house, 540 square feet; 2 stories, 6 windows; Value, \$1,000.

HENRY SIMPSON, owner and occupier; wooden dwelling; West on Federal Street; East on E. Blanchard; South on Church land; North on himself.

Land, 5,475 square feet; house, 1,122 square feet; 2 stories, 27 windows; Value, \$3,000.

HENRY SIMPSON, owner; Isaac P. Simpson, occupier; brick dwelling; West on Federal Street; South on his other land; North on Simpkins; East on Wheelright.

Land, 1,000 square feet; house, 384 square feet; 2 stories, 9 windows; Value, \$600.

SAM'L. SELLON, owner; Trask Vial & Brown, occupiers; brick dwelling; South on Rawsen lane and himself; East on land of John Ballard; North on Estate of W. Woods.

Land, 2,479 square feet; house, 784 square feet; 2 stories, 10 windows; Value, \$2,500.

SAM'L. SELLON, owner; Mr. Roberts, occupier; wooden dwelling; East on himself; South on Rousons lane; West on Gov. Alley, so called.

Land, 2,031 square feet; house, 336 square feet; 2 stories, 8 windows; Value, \$1,000.

MRS. SIMMS, owner; Anthony W. Baxter, occupier; wooden dwelling; West on Common Street; South on Widow Deblois; North on Isaac Tuckerman.

Land, 1,824 square feet; house, 900 square feet; 2 stories, 20 windows; Value, \$2,500.

J's. SHEPPARD, owner; Abiel Winship, occupier; brick dwelling; East on Marlboro' Street; South on Widow Boynton; North on Widow Inches.

Land, 2,124 square feet; house, 342 square feet; 3 stories, 20 windows; Value, \$2,500.

RICHARD SALTONSTALL, owner; James Lovell, occupier; brick dwelling; North on School Street; West on Grammar School; East on land occupied by Mr. Hunt.

Land, 2,109 square feet; house, 1,000 square feet; 2 stories, 19 windows; Value, \$3,500.

FREELove SCOTT, owner and occupier; wooden dwelling; N.W. by Common Street; S.W. by Tuckermans stable; North on land of D. D. Rogers.

Land, 2,784 square feet; house, 920 square feet; 2 stories, 28 windows; Value, \$2,500.

HENRY SMITH, owner and occupier; wooden dwelling; West on Hutchinson Street; South on James Lovell Esqr.; East on J. Swan; North on John L. Sullivan.

Land, 16,085 square feet; house, 3,006 square feet; 2 stories, 45 windows; Value, \$8,000.

RUSSELL STURGIS, owner and occupier; wooden dwelling; East on Atkinson Street; South on Berry Lane; North on Pickard.

Land, 7,064 square feet; house, 1,991 square feet; 3 stories; 40 windows; Value, \$4,500.

JAMES SWAN, owner; Harvy Chapman, occupier; wooden dwelling; South on Rawsons lane; West on Widow Deblois; East on land of the old Treasury.

Land, 7,000 square feet; house, 1,889 square feet; 2 stories; 27 windows; Value, \$3,500.

JAMES SWAN, owner; Citizen Mozard, occupier; brick dwelling; S.E. on Oliver Street; North on Dickason; West on Wm. Smith & others.

Land, 35,380 square feet; house, 2,077 square feet; 2 stories; 43 windows; Value, \$8,000.

W^M. SHATTUCK, owner and occupier; brick dwelling; South on Milk Street; West on land of Old South Church; East on Edwd. Jones.

Land, 11,015 square feet; house, 1,596 square feet; 2 stories, 34 windows; Value, \$10,000.

NATHAN SPEAR, owner; Jacob Frost, occupier; brick & wooden dwelling; S.W. on Battery March Street, and adjoining the Estate of Benja. Allen Deceased.

Land, 1,111 square feet; house, 480 square feet; 2 stories, 10 windows; Value, \$1,500.

JOHN L. SULLIVAN, owner and occupier; wooden & brick dwelling, Corner of Milk & Hutchinsons Streets; South on Henry Smith; or East by Thos. Dickenson.

Land, 77 Perches, 261 square feet; house, 3,371 square feet; 2 stories, 41 windows; Value, \$13,000.

JOHN L. SULLIVAN, owner; Susanna Hatch, occupier; wooden dwelling on Federal Street; North by John Sprague & South by Ditto.

Land, 24 Perches, 102 square feet; house, 2,240 square feet; 2 stories, 31 windows; Value, \$4,000.

JOSEPH SHED, owner; Osgood Carleton & Wm. Chamberlain, occupiers; wooden dwelling; West on Federal Street; North on Stephen Hall; East on land of Mr. Hunt & South on Mrs. Elliot.

Land, 1,392 square feet; house, 1,258 square feet; 2 stories; 17 windows; Value, \$3,000.

JOSEPH SHED, owner and occupier; wooden dwelling; North on Milk Street; East by Judge Payne; South on Ditto; & West on Theatre Alley.

Land, 7,000 square feet; house, 2,120 square feet; 3 stories, 37 windows; Value, \$4,000.

JOSEPH SHED, owner; unoccupied; wooden dwelling; West on Theatre Alley [*sic*]; East, South & North by the land above.

Land, 640 square feet; house, 640 square feet; 1 story, 5 windows; Value, \$600.

JOSEPH SHED, owner; wooden dwelling; West on Theatre Alley, East, South & North by himself.

Land, 440 square feet; house, 384 square feet; 1 story, 5 windows; Value, \$400.

Gov. SUMNER, owner; Wm. Paine, occupier; wooden dwelling; North on Berry Street; East on T. Davis, Esqr. & Widow Rand; West on himself.

Land, 9,356 square feet; house, 610 square feet; 2 stories, 19 windows; Value, \$3,000.

Gov. SUMNER, owner; Mr. Duelly, occupier; wooden dwelling; North on Berry Street; West on Sister lane; East & South on himself.

Land, 1,076 square feet; house, 1,044 square feet; 1 story, 4 windows; Value, \$500.

JEREMIAH SMALLAGE, owner and occupier; wooden dwelling; East on Battery March Street; South on Heirs of N. Appleton; North on Smallage Court.

Land, 2,880 square feet; house, 528 square feet; 2 stories, 13 windows; Value, \$1,500.

JEREMIAH SMALLAGE, owner; wood & brick dwelling; East on Battery March Street; South on Smallage Court; North on Majr. Tilden.

Land, 410 square feet; house, 410 square feet; 2 stories, 17 windows; Value, \$500.

JEREMIAH SMALLAGE, owner; brick & wooden dwelling; East on Smallage Court; North on Majr. Tilden & Mr. Appletons heirs; South on the same.

Land, 1,422 square feet; house, 1,422 square feet; 1 story, 6 windows; Value, \$1,000.

CLEMENT SPEAR, owner; Clement Spear & Paul Spear, occupiers; brick & wooden dwelling; East on Purchase Street; South on Joseph Balch; North on Nathl. Brewer.

Land, 1,540 square feet; house, 512 square feet; 2 stories, 16 windows; Value, \$1,500.

CLEMENT SPEAR, owner; Mr. Ivers, occupier; wooden dwelling; Fort Hill, Goffe [*sic*], J. Balch [no cardinal points noted].

Land, 1,320 square feet; house, 300 square feet; 2 stories, 10 windows; Value, \$1,000.

W^m. STACKPOLE, owner and occupier; brick dwelling; South on Milk Street; West on Devonshire Street; North on Miss Herveys.

Land, 10,200 square feet; house, 2,772 square feet; 3 stories, 37 windows; Value, \$10,000.

ROBERT STEEL, owner and occupier; wooden dwelling; South on Purchase Street; West on Nathl. Brewer; North on Stephen Goffe; East on a lane.

Land, 1,800 square feet; house, 540 square feet; 3 stories, 12 windows; Value, \$1,500.

JOSEPH TILDEN, owner and occupier; brick & wooden dwelling; South on Milk Street; East by William Miller; West by Winter Caleff.

Land, 5,500 square feet; house, 1,624 square feet; 3 stories, 27 windows; Value \$6,000.

WIDOW THWING, owner ; James Thwing, occupier ; brick dwelling ; North on Water Street ; East by Mungo Mackey ; West by S. Clapp.

Land, 2,923 square feet ; house, 840 square feet ; 2 stories, 24 windows ; Value, \$4,000.

DAVID TILDEN, owner and occupier ; brick dwelling ; N.E. by Battery-March Street ; N.W. by Widow Hickling, Cox, & others ; S.E. by Smallage.

Land, 3,360 square feet ; house, 1,168 square feet ; 3 stories, 31 windows ; Value, \$3,500.

W^M. TREFRY, owner and occupier ; wooden dwelling ; East on Battery-March Street ; North on Purchase Street ; South on Nathan Spear.

Land, 2,880 square feet ; house, 2,880 square feet ; 2 stories, 16 windows ; Value, \$1,500.

DANIEL TUTTLE, owner and occupier ; wood & brick dwelling ; West on Atkinson Street ; North on Saml. Cushing ; South by himself ; East on H. Gorham Esqr.

Land, 1,707 square feet ; house, 666 square feet ; 3 stories, 24 windows ; Value, \$2,500.

ISA. TUCKERMAN, owner ; Abraham Tuckerman, occupier ; wooden dwelling ; West on Common Street ; North on land of Mr. Roberts ; South on Widow Simmons.

Land, 1,944 square feet ; house, 550 square feet ; 2 stories, 12 windows ; Value, \$1,000.

ELISHA TICKNOR, owner ; Caleb Bingham & Elisha Ticknor, occupiers ; brick dwelling ; West on Marlboro' Street ; South by John Amory, Senr. ; East by Ditto.

Land, 2,783 square feet ; house, 1,238 square feet ; 3 stories, 34 windows ; Value, \$3,000.

ISAAC TOWNSEND, owner ; Daniel Hewes, occupier ; wooden dwelling ; West on Marlboro' Street ; North on Wm. Boardman ; South on heirs of M. Ruggles.

Land, 1,456 square feet ; house, 600 square feet ; 2 stories, 16 windows ; Value, \$2,000.

THOMAS TOWNSEND, owner ; Widow Flinn, occupier ; brick dwelling ; East on Marlboro' Street ; South on Rawsons lane ; North by Majr. Boyle making a corner.

Land, 3,024 square feet ; house, 540 square feet ; 3 stories, 14 windows ; Value, \$3,500.

THOMAS TOWNSEND, owner; Mrs. Semple, occupier; brick dwelling; East on Marlboro' Street; South by Luke Baker; North by Estate of W. Woods, deceased.

Land, 2,340 square feet; house, 625 square feet; 3 stories, 13 windows; Value, \$3,000.

WIDOW URAN, owner and occupier; wooden dwelling; West on Theatre Alley; North on John Rand & Milk Street; South & East on Shed.

Land, 1,048 square feet; house, 528 square feet; 1 story, 3 windows; Value, \$500.

AMBROSE VINCENT, owner; Joseph Baker & John Holland, occupiers; wooden dwelling; South on Franklin Street; North on John Amory; West on Benj. Vincent.

Land, 312 square feet; house, 312 square feet; 2 stories, 8 windows; Value, \$500.

AMBROSE VINCENT, owner and occupier; wooden dwelling; South on Franklin Street; East on Bishops Alley; North on John Amory; 2 barns, 15 by 18 Each.

Land, 5,500 square feet; house, 1,210 square feet; 2 stories, 15 windows; Value, \$2,500.

THOMAS WALLEY, owner and occupier; brick dwelling; East on Federal Street; South by Charles Miller; West on Theatre land.

Land, 16,125 square feet; house, 2,538 square feet; 3 stories, 23 windows; Value, \$10,000.

THOMAS WALLEY, owner; Nathl. Foster, occupier; wooden dwelling; West on Federal Street; North on Capt. Powars; East on Do. & Stephen Hall; South on Stephen Hall.

Land, 2,070 square feet; house, 720 square feet; 2 stories, 19 windows; Value, \$800.

HEIRS OF ELIZA. WIBERT, owner; Samuel Cooper, occupier; wooden dwelling; West on Oliver Street; South on Solo. Hewes; North Saml. Breck.

Land, 1,485 square feet; house, 660 square feet; 2 stories, 10 windows; Value, \$1,800.

WILLETT & BULLARD, owners; Margt. Denton, occupier; wooden dwelling; Federal Court; North on John Fillebrown; South on St. Higginson; West on Ebenr. Parsons; a new unfinished house.

Land, 2,240 square feet; house, 920 square feet; 3 stories, 31 windows; Value, \$1,500.

DAVID WEST, owner and occupier; brick dwelling; School Street Court on Govr. Gill; West on Grammar School; North & South on Js. Perkins.

Land, 2,720 square feet; house, 936 square feet; 2 stories, 24 windows; Value, \$3,000.

W'M. WHALL, owner and occupier; brick & wooden dwelling; West on Federal Street; North on Furness; South on Simpkins.

Land, 4,104 square feet; house, 1,094 square feet; 3 stories, 23 windows; Value, \$3,000.

ABRAHAM WILDS, owner and occupier; brick & wooden dwelling; One School Street; West on Govrs. Alley; making a Corner; Stable, 1,160 square feet; wood house, 225 square feet.

Land, 4,004 square feet; house, 2,001 square feet; 2 stories, 24 windows; Value, \$2,500.

ABRAHAM WILD & MARY PITMAN, owners; Joseph Clarke, occupier; wooden dwelling; East on Govrs. Alley; South on Chadwicks; West on Badgers land.

Land, 768 square feet; house, 540 square feet; 2 stories, 14 windows; Value, \$700.

ABRAHAM WILD & MARY PITMAN, owners; Mary Pitman, occupier; wooden dwelling; East on Govrs. Alley; South on themselves; West on Badgers land.

Land, 806 square feet; house, 468 square feet; 2 stories, 8 windows; Value, \$800.

WIDOW WALLIS, owner; Widow Wallis & others, occupiers; wooden dwelling; West on Federal Street; South on Widow Bonner; North on Mrs. Hewes.

Land, 2,205 square feet; house, 810 square feet; 2 stories, 13 windows; Value, \$1,200.

JOHN F. WILLIAMS, owner and occupier; brick & wooden dwelling; North on Round lane; South on Thos. Dawes; West on S. Bowers; East on George Blanchard: warehouse, 36 by 10.

Land, 5,644 square feet; house, 1,336 square feet; 3 stories, 27 windows; Value, \$2,500.

FRANCIS WRIGHT, owner; Wm. McNeil & F. Wright, occupiers; wooden dwelling; S.E. on High Street; N.E. & N.W. on Thomas Dawes; S.W. on Wallis & Bonner.

Land, 7,052 square feet; house, 1,436 square feet; 2 stories, 34 windows; Value, \$3,500.

MARY WHITE, Widow, owner and occupier; brick & wooden dwelling; West on Marlboro' Street; North on William Payne; East on Bishops Alley; Barn, 58 by 24.

Land, 3,088 square feet; house, 2,272 square feet; 2 stories, 22 windows; Value, \$3,300.

HEIRS OF WILLIAM WOODS, owners; Mr. Stickney, occupier; wood & brick dwelling; East on Marlboro' Street; South by lands of Thomas Townsend; North by Land of Widow Coffin.

Land, 5,976 square feet; house, 2,352 square feet; 3 stories, 22 windows; Brick Building, 18 by 18; Bake house, 38 by 21; Out house, 30 by 18; Value, \$5,500.

HEIRS OF W^M. WOODS, owners; Mr. Martin & Campbell, occupiers; wooden dwelling; West on Governors Alley, so called; East on land above described; South on the Old State Treasury.

Land, 1,420 square feet; house, 780 square feet; 2 stories, 8 windows; Value, \$1,000.

ROB'T. WILLIAMS, Senr., owner; Robt. Williams, Senr. & Robt. Williams, Junr, occupiers; brick dwelling; North on Water Street; South on Edwards; East on Battery March Street; West on an Alley

Land, 1,624 square feet; house, 1,174 square feet; 3 stories, 31 windows; Value, \$3,500.

HEIRS OF JOB WHEELWRIGHT, owners; Abigail Wheelwright, occupier; wooden dwelling; West on Atkinson Street; South on John Codman; North on Ditto

Land, 5,580 square feet; house, 1,108 square feet; 3 stories, 32 windows; Value, \$3,500.

HEIRS OF JOB WHEELWRIGHT, owners; James Steel & others, occupiers; wooden dwelling; West on Federal Street; East on Atkinson Street; North on Mr. Whall; South on E. Blanchard.

Land, 3,780 square feet; house, 578 square feet; 2 stories, 13 windows; Value, \$1,000.

HEIRS OF ISAAC WINSLOW, owners; Thomas Wilkinson, occupier; wooden dwelling; North on Milk Street; East on Theatre Alley; West on a passage way to Dearborns academie.

Land, 961 square feet; house, 256 square feet; 2 stories, 6 windows; Value, \$500.

SUSANNA WENDELL & ANN PENHALLOW, owners; Oliver Wendell, occupier; brick dwelling; West on Oliver Street; S.W. & North on Mrs. Barrett; South by Fort Hill; N.E. on Robt. Hallowell.

Land, 3,000 square feet; house, 1,218 square feet; 3 stories, 34 windows; Value, \$3,500.

OLIVER WENDELL, owner; Joshua Danforth, occupier; brick dwelling; East on Battery March Street; S.E. on Joseph Sargent; N.W. on Distill House by E. Peirce.

Land, \$1,000 square feet; house, 512 square feet; 3 stories, 16 windows; Value, \$1,200.

JAMES WAKEFIELD, owner and occupier; wooden dwelling; North on Milk Street; East on land of Dearborn; West on T. K. Jones; South on Tontine.

Land, 16,500 square feet; house, 1,108 square feet; 3 stories, 29 windows; Value, \$4,000.

JAMES WAKEFIELD, owner; Joseph Stokes, occupier; wooden dwelling; On the land above described.

Land, 416 square feet; house, 416 square feet; 1 story, 8 windows; Value, \$150.

WHALL & WARD, owners; James Whall & John Ward, occupiers; wooden dwelling; North on Milk Street; East on Jos. Shed; West on Theatre Alley.

Land, 900 square feet; house, 320 square feet; 2 stories, 12 windows; Value, \$600.

LOTT WHEELWRIGHT, owner and occupier; wooden & brick dwelling; North on Purchase Street; West by a road-way to Sears Wharf, making a Corner.

Land, 4,900 square feet; house, 1,252 square feet; 3 stories, 18 windows; Value, \$1,800.

JOHN WINSLOW, owner and occupier; wood & brick dwelling; N.W. on Purchase Street; East on Danl. Sears; South on Lott Wheelwright.

Land, 8,200 square feet; house, 1,400 square feet; 3 stories, 39 windows; Value, \$4,500.

AGNES WILLSON, owner and occupier ; wooden dwelling ; East on Purchase Street ; North on Joseph Balch ; South on a passage way to Fort Hill.

Land, 1,568 square feet ; house, 560 square feet ; 3 stories, 19 windows ; Value, \$2,000.

JOSEPH WEST, owner and occupier ; wood & brick dwelling ; N.W. on Purchase Street ; N.E. on Jerathl. Bowers ; South by Colo. Winslow.

Land, 5,000 square feet ; house, 980 square feet ; 3 stories, 28 windows ; Value, \$3,500.

JACOB WENDELL, owner and occupier ; wooden dwelling on Fort Hill ; S.W. on O. Wendell ; South on a passage way from Purchase Street ; East by Sargent ; a new house, not half finished.

Land, 2,300 square feet ; house, 396 square feet ; 2 stories, 18 windows ; Value, \$700.

WILL'M. WEDGERY, owner ; J. Roulestone & others, occupiers ; wooden dwelling ; South on Milk Street ; West by Battery March Street ; Kitchen adjoining, 14 by 12 ; 168 square feet.

Land, 993 square feet ; house, 714 square feet ; 2 stories, 10 windows ; Value, \$2,000.

BOOK 30.

SAMUEL ADAMS, owner ; Honble. Samuel Adams, Esqr., occupier ; wooden & brick dwelling ; North on Winter Street ; West on Ebenr. White ; South on William Sweet ; East on Ditto.

Land, 3,015 square feet ; house, 1,324 square feet ; 3 stories, 32 windows ; Value, \$4,000.

SAM'L. ADAMS, owner ; Arthur Fessenden & others, A. Allen, occupiers ; wooden dwelling ; South on Purchase Street ; East on Flounder Alley ; West on Brown & Davis ; North on Griffin's land ; Barn, 1,064 square feet, wood ; small Barn, 558 square feet, wood.

Land, 9,940 square feet ; house, 1,184 square feet ; 2 stories, 23 windows ; Value, \$1,800.

GILES ALEXANDER, Jr., owner; Michael Boland & others, to amount of 20 families, occupiers; wooden dwelling; East on Doggett & Dyer; West on South Street; his noted Colledge.

Land, 20,400 square feet; house, 3,024 square feet; 3 stories, 72 windows; Value, \$8,000.

GILES ALEXANDER, Jr., owner; Paul Sawyer & others, to amount of 8 families, occupiers; brick & wooden dwelling; North on Ellison; South on himself; West on South Street.

Land, 6,500 square feet; house, 1,332 square feet; 3 stories, 29 windows; Value, \$3,000.

GILES ALEXANDER, Jr., owner; Jonas Ames & others to amount of 4 families, occupiers; brick & wooden dwelling; Northerly on Widow Gray; Southerly on Wm. Alexander.

Land, 2,862 square feet; house, 1,494 square feet; 3 stories; 26 windows; Value, \$3,000.

ELIZA. AMORY, owner and occupier; brick dwelling; No. 20 North side Franklin Place; wood house, 374 square feet; wood.

Land, 4,950 square feet; house, 1,302 square feet; 3 stories, 33 windows; Value, \$7,000.

THOS. C. AMORY, owner and occupier; brick dwelling; No. 21 North Side Franklin Place; wood house; 374 square feet; wood.

Land, 3,520 square feet; house, 1,252 square feet; 3 stories, 33 windows; Value, \$7,000.

JOHN AMORY, Senr., owner; John Amory, Junr., occupier; wooden dwelling; North on Green & Cleverly; East on Newbury Street; South & West on himself; Barn, wood; shed, wood.

Land, 6,000 square feet; house, 1,000 square feet; 3 stories, 26 windows; Value, \$4,500.

JOHN AMORY, Senr., owner; William Duncan, occupier; wooden dwelling; North on himself; East on Newbury Street; South on West Street.

Land, 1,200 square feet; house, 1,000 square feet; 2 stories, 16 windows; Value, \$2,500.

JOHN AMORY, Senr., owner; James Maloney, occupier; wooden dwelling; East & West on himself; South on West Street.

Land, 600 square feet; house, 600 square feet; 2 stories, 12 windows; Value, \$1,000.

JOHN AMORY, Senr., owner; John Davis, occupier; wooden dwelling; East on himself; South on West Street.

Land, 1,800 square feet; house, 800 square feet; 3 stories, 20 windows; Value, \$4,000.

JOHN AMORY, Esq., Estate, deceased, owner; Abigail Amory, Widow, occupier; wooden & brick dwelling; North on Wm. Morrill; East on Newbury Street; South on Barn, wood; wood house, wood.

Land, 10,000 square feet; house, 2,000 square feet; 3 stories, 30 windows; Value, \$12,000.

JONA. AMORY, deceased, owner; David Morey, occupier; wooden dwelling; North on Amory; West on Swan; East on Ritchie.

Land, 3,360 square feet; house, 720 square feet; 2 stories, 15 windows; Value, \$800.

SAMUEL ABBOT, owner and occupier; wooden dwelling; West on South Street; North on Freeman; East on Hunnewell; South on Eayers.

Land, 3,450 square feet; house, 904 square feet; 2 stories, 16 windows; Value, \$1,500.

W^M. ANDREWS, owner and occupier; wood & brick dwelling; South on Summer Street; West on Patridge; North on Leach; East on Reed; wood house, 160 square feet; wood.

Land, 4,320 square feet; house, 1,232 square feet; 3 stories, 29 windows; Value, \$4,000.

THOMAS APPLETON, owner; Thomas Appleton & Nahum Piper, occupiers; wooden dwelling; South on Pond Street; West on Wheeler; North on Rogers; East on Jones; Carpenters Shop, 435 square feet; 2 stories; wood.

Land, 4,913 square feet; house, 835 square feet; 3 stories, 27 windows; Value, \$2,500.

ABRAHAM ADAMS, owner; Abraham Adams, Jr., occupier; brick dwelling; West on Newbury Street; South on Sarah Durant; North on Widow Hunt; East on Dr. Parker; work shop, 720 square feet; wood.

Land, 4,968 square feet; house, 1,100 square feet; 3 stories, 24 windows; Value, \$3,500.

ABRA. ADAMS, Senr., owner; Abraham Adams, Jr., occupier; wooden dwelling the same as adjacent proprior.

Land, 4,320 square feet; house, 252 square feet; 1 story, 4 windows; Value, \$1,000.

ABRAHAM ADAMS, Senr., owner; Peletiah Rea, occupier; wooden dwelling; the same adjacent proprietors.

Land, 561 square feet; house, 280 square feet; 4 stories, 20 windows; Value, \$800.

JOHN ANDREWS, owner and occupier; wooden dwelling; West on Common Street; South on Winter Street; North on William Phillips; East on H. Inches; out Kitchen, 270 square feet; 1 story, 6 windows, wood; Barn, 585 square feet, brick; wood house, wood.

Land, 30,870 square feet; house, 1,328 square feet; 2 stories, 34 windows; Value, \$12,000.

THOMAS BUMSTEAD, owner; Thomas Bumstead & Jona. Simpson, occupiers; wooden dwellings; West on Common Street; North on Broomfields lane; East on Thomas Cushing; South on Wm. Phillips, Junr.; 1 out house, 648 square feet; 2 stories, 12 windows, wood; 1 Barn, 700 square feet, wood; Land, 10,000 square feet; Value, \$4,000.

Land, 6,210 square feet; houses, 1,900 square feet; 2 stories, 23 windows; 1,000 square feet; 3 stories, 30 windows; Value, \$3,500.

JOHN BLACKMAN, owner and occupier; wooden dwelling; West on Sea Street; South on E. Sumner; East on the Dock; North on Widow Preston.

Land, 700 square feet; house, 350 square feet; 1 story, 6 windows; Value, \$600.

CATHARINE BALL & MARIA BALL, owners; Cath'rane Ball, Maria Ball, Joseph Freet, occupiers; wooden dwelling; North on Blind lane; East on Moses Wallach; South on John Hunt; West on Phillip Wentworth.

Land, 4,200 square feet; house, 540 square feet; 2 stories, 22 windows; Value, \$1,500.

THOMAS BARRY, owner; Thomas Barry & Benja. Hooton, occupiers; wooden dwelling; South on Essex Street; East on John Frank; North on Ezra Parmenter; West on late Joel Cushing.

Land, 1,575 square feet; house, 608 square feet; 3 stories, 25 windows; Value, \$1,500.

BENJA. BUSSEY, owner and occupier; wood & brick dwelling; South on Summer Street; West on Sullivan; North on Franklin Place; East on a New Street; Barn, 1,500 square feet, wood; wood house, 600 square feet, wood.

Land, 26,640 square feet; house, 2,340 square feet; 3 stories, 49 windows; Value, \$12,500.

THOMAS BREWER, owner and occupier; brick dwelling; South on Atkinson Street; East on Purchase Street; North on Tate; Stable, brick; wood house, wood.

Land, 5,694 square feet; house, 2,891 square feet; 3 stories, 44 windows; Value, \$9,000.

THOMAS BREWER, owner; Catharine Field & others, occupiers; wooden dwelling; East & South on Russell; West on Purchase Street; North on Griffins Estate.

Land, 4,056 square feet; house, 800 square feet; 1 story, 9 windows; Value, \$1,000.

BETHUNES HEIRS, owners; Dr. Charles Jarvis, occupier; brick dwelling; West on Newbury Street; North on Summer Street; East on Standfast Smith; South on Ruggles; wood & chase house, 450 square feet.

Land, 5,940 square feet; house, 1,760 square feet; 2 stories, 41 windows; Value, \$5,000.

THOMAS BRADLEE, owner and occupier; wooden dwelling; South on Horton; East on Short Street; North on Trask; West on Hunnewell.

Land, 959 square feet; house, 320 square feet; 2 stories, 8 windows; Value, \$900.

ANN BREWER, owner; Widow Ann Brewer, Kelton & others, occupiers; wooden dwelling; South on Summer Street; East on Miller; wood house, 525 square feet; wood.

Land, 4,855 square feet; house, 1,044 square feet; 2 stories, 16 windows; Value, \$1,350.

GAMALIEL BRADFORD, owner and occupier ; wooden dwelling ; North on J. Hunnewell ; East on South Street ; South on Mrs. Gray ; West on late Dr. Belknap ; wood house ; wood.

Land, 5,000 square feet ; house, 1,152 square feet ; 2 stories, 26 windows ; Value, \$3,000.

NATHAN BOND, owner and occupier ; brick & wooden dwelling ; South on Ballard ; West on Common Street ; North on Thompson & Baker ; East on Sweet ; wood house & barn, 1,392 square feet ; wood.

Land, 6,603 square feet ; house, 920 square feet ; 3 stories, 29 windows ; Value, \$3,500.

JOSHUA BEALS, owner and occupier ; wooden dwelling ; South on self ; West on Baker ; North on Winter Street ; East on White.

Land, 1,616 square feet ; house, 540 square feet ; 3 stories, 12 windows ; Value, \$1,000.

JOSHUA BEALS, owner ; Dormant, occupier ; wooden dwelling ; South on Bond ; West on Baker ; North on myself ; East on White.

Land, 1,616 square feet ; house, 800 square feet ; 3 stories, 20 windows ; Value, \$1,500.

LUKE BAKER, owner and occupier ; wooden dwelling ; South on N. Bond ; West on T. Thompson ; East on J. Beals ; North on Winter Street ; Barn, 380 square feet ; woodshed, 180 square feet ; wood.

Land, 6,000 square feet ; house, 1,592 square feet ; 3 stories, 33 windows ; Value, \$3,800.

LUKE BAKER, owner ; Henry Wainwright, occupier ; wooden dwelling ; Same adjoining the above.

Land, 2,000 square feet ; house, 796 square feet ; 3 stories, 20 windows ; Value, \$2,700.

PHILLIP BURRILL, owner ; Phillip Burrill, Joseph Mayo, occupiers ; wooden dwelling ; South on an 8 feet passage ; South on 2 feet do. ; North on French & Hickling ; North on Bela French on Fort Hill.

Land, 1,792 square feet ; house, 684 square feet ; 3 stories, 26 windows ; Value, \$1,500.

JEREMIAH BELKNAP, deceased, owner ; Ruth Belknap, Widow, occupier ; wooden dwelling ; West on Lincoln Street ; North on Dr. Homans ; East on J. Hunnewell & G. Bradford ; South on E. Parmenter.

Land, 6,880 ; house, 1,286 square feet ; 3 stories, 42 windows ; Value, \$2,500.

SAM'L. BRADLEE, deceased, owner ; Danl. Sargent, occupier ; wooden dwelling ; South on Essex Street ; West on Wallach ; North on Fessenden ; East on Lincoln Street ; Stable, 600 square feet ; wood.

Land, 11,340 square feet ; house, 1,720 square feet ; 3 stories, 48 windows ; Value, \$8,000.

SAM'L. BRADLEE, deceased, owner ; Christopher Powars, occupier ; wooden dwelling ; East on Fessenden ; South & West on Wallach ; North on Blind lane.

Land, 4,000 square feet ; house, 648 square feet ; 1 story, 21 windows ; Value, \$1,500.

WILL'M. BILLINGS, owner ; Erasmus Jacobs, occupier ; brick & wooden dwelling ; West on Newbury Street ; North on Moratt ; East on Widow Leake ; South on A. Cunningham ; wood house, 219 square feet.

Land, 1,651 square feet ; house, 408 square feet ; 2 stories, 10 windows ; Value, \$1,000.

FEAR BALLARD, Widow, owner and occupier ; brick & wooden dwelling ; South on Swan ; West on Common Street ; North on Bond ; East on Amory ; Stable, 64 square feet, wood.

Land, 4,180 square feet ; house, 1,220 square feet ; 3 stories, 21 windows ; Value, \$4,000.

GEORGE BLAKE, owner ; Edwd. Tuckerman, Junr., occupier ; brick dwelling ; No. 7 South side Franklin Place adjoining Higginson & Foster ; wood house, 576 square feet ; wood.

Land, 2,880 square feet ; house, 1,148 square feet ; 3 stories, 10 windows ; Value, \$5,000.

JOHN BALLARD, owner ; Abel Wheelock, Trask, & Brown, occupiers ; brick & wooden dwelling ; North on Rawsons lane ; N.W. by Thos Cushing ; S.E. by Obed. Curtis ; Stable, 1,624 square feet ; 2 stories ; woodshed, 1,088 square feet ; 2 stories ; wood do., 962 square feet ; 1 story ; wood.

Land, 9,136 square feet ; house, 1,204 square feet ; 2 stories, 34 windows ; Value, \$4,500.

THOMAS BLAKE, owner ; Thomas Blake & Nathan Davis, occupiers ; wooden dwelling ; North on High Street ; West & South on G. Longley ; East on an alley.

Land, 4,130 square feet ; house, 1,344 square feet ; 2 stories, 3 windows ; Value, \$2,000.

MICHAEL BURNS, owner and occupier ; wooden dwelling ; North on Preston ; East on Sea Street ; South on Ferriter.

Land, 2,119 square feet ; house, 820 square feet ; 3 stories, 21 windows ; Value, \$1,500.

NATH'L. BRINDLEY, owner and occupier ; wooden dwelling ; West on South Street ; North on Wm. Parsons Pasture land ; Barn, 486 square feet.

Land, 8,979 square feet ; house, 1,599 square feet ; 2 stories, 13 windows ; Value, \$4,500.

JOHN MCCLENCHE, owner ; Danl. Baxter, occupier ; brick dwelling ; West on Newbury Street ; North on Pond Street ; Blacksmiths shop, 630 square feet, wood ; Barn, 432 square feet, wood.

Land, 4,680 square feet ; house, 1,440 square feet ; 3 stories, 36 windows ; Value, \$4,000.

JOHN COTTON, owner and occupier ; wood & brick dwelling ; S.E. on Robinson ; N.W. on Harris ; N.E. on Harris & Robbins ; S.W. on Cotton ; work shop & wood house, 576 square feet ; wood.

Land, 1,920 square feet ; house, 480 square feet ; 3 stories, 13 windows ; Value, \$1,500.

JOSEPH COTTON, owner and occupier ; brick & wooden dwelling ; East on Purchase Street ; North on Robinson ; West on S. Cotton.

Land, 2,400 square feet ; house, 1,152 square feet ; 2 stories, 23 windows ; Value, \$2,000.

JOSEPH COTTON, owner ; Widow Armstrong & Fisher Gay, occupiers ; brick dwelling ; South on a passage way ; West on Widow Fox ; North on Widow Perkins ; East on Lincoln & Wheelwright.

Land, 5,400 square feet ; house, 920 square feet ; 2 stories, 23 windows ; Value, \$1,200.

SOLOMON COTTON, owner and occupier; wood & brick dwelling; N.W. on Townsend & Gray; S.E. on Robinson & J. Cotton; S.W. on Griffins lane; wood house, 440 square feet; wood.

Land, 3,900 square feet; house, 722 square feet; 3 stories, 22 windows; Value, \$2,000.

SOLOMON COTTON, owner; Fortune Lime, occupier; wooden dwelling; N.W. on I. Richardson; S.W. on Ditto; N.E. on Griffins lane.

Land, 1,320 square feet; house, 336 square feet; 1 story, 4 windows; Value, \$500.

JOHN CLAPHAM, owner; Jabez Hatch Junr. & Mr. James, occupiers; wooden dwelling; West on Jabez Hatch Esqr; South on Beach Street; East on Sea Street.

Land, 1,482 square feet; house, 1,162 square feet; 2 stories, 18 windows; Value, \$1,600.

JANE CRAWFORD, owner; Widow Jane Crawford & Barstow Cook, occupiers; wooden dwelling; East on Purchase Street; South on Summer Street; West on Longley; North on McEllery.

Land, 2,184 square feet; house, 820 square feet; 2 stories, 16 windows; Value, \$1,500.

BENJAMIN COBB, owner; Isaac Hall, occupier; brick dwelling; No. 12 south side Franklin place; East on Marston; West on Howard; Wood house, 960 square feet; wood.

Land, 2,883 square feet; house, 1,083 square feet; 3 stories, 18 windows; Value, \$5,000.

STEPHEN CLEVERLY, owner; Mary Pope, occupier; wooden dwelling; West on John Amory; West on Do.; North on R. Greene; East on Newbury Street.

Land, 8,910 square feet; house, 900 square feet; 3 stories, 27 windows; Value, \$5,000.

WIDOW CLOUSTON & WM. CLOUSTON, owners and occupiers; wooden dwelling; North on Atkinson Street; West on B. Parker; South on Widow Gray; East on H. Jackson; wood house, 236 square feet; wood.

Land, 2,417 square feet; house, 1,160 square feet; 3 stories, 23 windows; Value, \$1,500.

REUBEN CARVER, owner; Thomas Pain, occupier; wooden dwelling; North on Gridley; East on Harlow; South on Cushing; West on French.

Land, 1,224 square feet; house, 657 square feet; 3 stories, 19 windows; Value, \$1,000.

OBEDIAH CURTIS, owner; Richard Austin, occupier; East on Marlboro' Street; North on Rawsons lane; West on O. Curtis; South on E. Oliver.

Land, 2,700 square feet; house, 1,200 square feet; 2 stories, 17 windows; Value, \$2,500.

OBED'H. CURTIS, owner; Bourn, occupier; East on O. Curtis; North on Rawsons lane; West on S. Ballard; South on E. Oliver & others.

Land, 720 square feet; house, 368 square feet; 2 stories, 12 windows; Value, \$1,000.

FIRST CHURCH IN BOSTON FOR THE USE OF MINISTERS, owners; Widow Clarke, occupier; wooden dwelling; North on Summer Street; West on F. W. Geyer; East on Prebble; South on Hannah Rowe.

Land, 10,500 square feet; house, 760 square feet; 3 stories, 20 windows; Value, \$5,000.

WILLIAM CROSBY, owner and occupier; wood & brick dwelling; North on a passage way; West on I. Richardson; South on Porter; East on Purchase Street.

Land, 2,080 square feet; house, 760 square feet; 3 stories, 23 windows; Value, \$2,500.

THOMAS COVERLY, owner and occupier; wooden dwelling; South on Crosby; West on Ditto; North on D. Walker; East on Newbury Street.

Land, 1,610 square feet; house, 500 square feet; 2 stories, 12 windows; Value, \$1,000.

JOHN CROSBY, owner and occupier; wooden dwelling; South on passage way; West on Amory; North on Coverly; East on Newbury Street; Store, 396 square feet; 2 stories; wood.

Land, 1,234 square feet; house, 634 square feet; 2 stories, 14 windows; Value, \$1,500.

W'M. McCLENNAN, owner and occupier; wooden dwelling; South on Whiting & Danforth; North on Wm. Hickling.

Land, 465 square feet; house, 255 square feet; 2 stories, 7 windows; Value, \$500.

ANDREW CUNNINGHAM, owner and occupier; brick & wooden dwelling; West on Newbury Street; North on Wm. Billings; East on heirs of B. Curtis; South on Heirs of R. Hewes; Wood house & barn, 1,392 square feet; 2 stories; brick & wood.

Land, 5,760 square feet; house, 1,376 square feet; 3 stories, 34 windows; Value, \$4,500.

JOHN CALLENDER, owner and occupier; brick dwelling; No. 10 South side Franklin place; Wood house, 576 square feet; wood.

Land, 1,302 square feet; house, 1,302 square feet; 3 stories, 19 windows; Value, \$5,000.

THOMAS CUSHING, owner; Nathan Goodale & Wm. Lovett, occupiers; wooden dwelling; West on T. Bumstead; North on Rawsons lane; East on Ballard; South on Townsend; Stable, 600 square feet; wood.

Land, 19,754 square feet; house, 1,760 square feet; 2 stories, 63 windows; Value, \$7,500.

DANIEL CROSBY, owner and occupier; brick & wooden dwelling; West on Newbury Street; North on Mason; East on J. Soley; South on Demming.

Land, 1,914 square feet; house, 704 square feet; 3 stories, 20 windows; Value, \$1,800.

HEIRS OF THE ESTATE OF JOEL CUSHING, owners; Widow S. Cushing & Benj. Scott, occupiers; wooden dwelling; West on Lincoln Street; South on Essex Street.

Land 1,575 square feet; house, 608 square feet; 3 stories, 25 windows; Value, \$1,800.

THO'S. CLEMENT, owner and occupier; wood & brick dwelling; South on Robbins; West on Russell; East on Sea Street.

Land, 8,976 square feet; house, 2,112 square feet; 3 stories, 54 windows; Value, \$3,000.

ELIZA COLE, Widow, owner; Widow Elizabeth Heath, occupier; brick dwelling; East on Marlboro' Street; North on T. Thompson; South on E. Miller.

Land, 3,900 square feet; house, 468 square feet; 2 stories, 8 windows; Value, \$1,800.

ELIZA COLE, Widow, owner; John Davis, occupier; wooden dwelling; South on T. Thompson; North on D. Townsend; East on Marlboro' Street.

Land, 798 square feet; house, 98 square feet; 1 story, 2 windows; Value, \$250.

SARAH & ABIGAIL CHEEVER, owners; John P. Whitwell, occupier; brick dwelling; East on Newbury Street; North on Winter Street Corner.

Land, 900 square feet; house, 780 square feet; 2 stories, 16 windows; Value, \$2,000.

SAMUEL COBB, owner and occupier; brick dwelling; No. 4 South side Franklin place; woodshed, 640 square feet; 1 story; wood.

Land, 3,016 square feet; house, 1,160 square feet; 3 stories, 16 windows; Value, \$5,000.

EBEN'R. CUSHING, owner; Ebenr. Cushing, Thos. Harlow, occupiers; wooden dwelling; East on Purchase Street; North on A. Harlow; South on I. Cotton; Barn or Store, 660 square feet; 2 stories; wood.

Land, 4,200 square feet; house, 696 square feet; 2 stories, 13 windows; Value, \$1,500.

JONA. CUSHING, owner; Jona. Cushing & William Bass, occupiers; wooden dwelling; South on Gibsons lane; North on White; East on I. Winslow.

Land, 1,590 square feet; house, 792 square feet; 3 stories, 28 windows; Value, \$1,500.

SAM'L. COOKSON, owner; Saml. Sanger & Mary & Rebecca Benton, occupiers; wood & brick dwelling; West on Newbury Street; North on Devens & others; East on H. Row; South on Rogers & others.

Land, 15,040 square feet; house, 1,000 square feet; 3 stories, 36 windows; Value, \$4,500.

BOOK 31.

ANN DASHWOOD, owner and occupier; wooden dwelling; S.E. on Marlboro' Street; N.E. & N.W. on Gardner; S.W. on Salisbury.

Land, 2,557 square feet; house, 1,160 square feet; 3 stories, 26 windows; Value, \$3,000.

ANN DASHWOOD, owner; Joseph Baxter, occupier; brick dwelling; S.W. on Winter Street; N.W. on Gardner; East on Donnison & self.

Land, 1,541 square feet; house, 756 square feet; 2 stories, 17 windows; Value, \$2,000.

SARAH DURANT, owner; Ann Battelle, occupier; brick & wooden dwelling; West on Newbury Street; North on Adams; East on H. Rowe; South on D. Rogers.

Land, 4,455 square feet; house, 616 square feet; 2 stories, 13 windows; Value, \$2,000.

RICHARD DEVENS, owner; Mary Butler, occupier; brick & wooden dwelling; West on Newbury Street; South on Cookson & others; East on Ditto; North on Waters.

Land, 1,060 square feet; house, 816 square feet; 3 stories, 22 windows; Value, \$2,000.

RICHARD DEVINS, owner; John Meadows, occupier; wooden dwelling adjoining proprietors of the same.

Land, 2,340 square feet; house, 448 square feet; 1 story, 6 windows; Value, \$800.

WILLIAM DONNISON, in right of his wife, owner; Thomas Wilkinson, William Donnison, Rufus Farnham, Joseph S. Hasting, occupiers; wood & brick dwelling; East on Marlboro' Street; South on Winter Street; North on Hopkins & others; 1 building occupied as an office & Cabinet Making; 590 square feet; wood.

Land, 4,900 square feet; house, 1,521 square feet; 3 stories, 42 windows; Value, \$4,000.

SAM'L. DYER, owner; Saml. Dyer & Elisha Hunt, occupiers; wooden dwelling; East on Sea Street; North on N. Ferriter; West on Alexander; South on Daggett.

Land, 4,692 square feet; house, 1,140 square feet; 2 stories, 24 windows; Value, \$1,200.

WIDOW SARAH DEMMING, owner and occupier; wooden dwelling; Fronting West on Newbury Street; South on a passage way; East on Soley; North on Crosby.

Land, 954 square feet; house, 600 square feet; 3 stories, 21 windows; Value, \$1,500.

NOAH DAGGETT, owner; Noah Daggett, Wm. Kempton & others, occupiers; wooden dwelling; East on Sea Street; North on Dyer; West on Alexander; South on Rice.

Land, 5,864 square feet; house, 897 square feet; 2 stories, 26 windows; Value, \$1,200.

THOMAS DAWES, Senr., owner; Thomas Dawes, Junr., occupier; brick dwelling; East on Dock; North on Dillway; West on Purchase Street; South on passage way.

Land, 3,500 square feet; house, 1,100 square feet; 3 stories, 31 windows; Value, \$5,000.

THOMAS DAWES, Senr., owner; Joseph Pierce, Junr., occupier; brick dwelling; East on High Street; West & South on Walley; North on Walcutt.

Land, 3,206 square feet; house, 522 square feet; 2 stories, 17 windows; Value, \$1,800.

THO'S. DAWES, Senr., owner and occupier; wood, brick, and rough cast dwelling; South on Tileston's Wharf; East on Purchase Street; North on Self; West on Polly Turner; Wood shed, 270 square feet; wood.

Land, 3,720 square feet; house, 1,490 square feet; 2 stories, 29 windows; Value, \$5,000.

THO'S. DAWES, Senr., owner; Joseph Pierce, Senr., occupier; wooden dwelling; North on High Street; East on Purchase Street; 1 Barn, 400 square feet; wood.

Land, 6,478 square feet; house, 1,278 square feet; 3 stories, 35 windows; Value, \$3,000.

THO'S. DAWES, Senr., owner; Nehemiah Somes, occupier; wooden dwelling; adjoining proprietors of the same; 1 Barn, 400 square feet; wood.

Land, 8,540 square feet; house, 1,278 square feet; 3 stories, 39 windows; Value, \$3,500.

THO'S. DAWES, Senr., owner; Gardner Chandler, occupier; wooden dwelling; End fronting on Purchase Street; North on Cow lane.

Land, 3,500 square feet; house, 800 square feet; 2 stories, 24 windows; Value, \$2,500.

JOHN McELLEROY, owner and occupier; wooden dwelling; East on Purchase Street; South on Jane Crawford; North on John Taylor.

Land, 1,054 square feet; house, 496 square feet; 2 stories, 12 windows; Value, \$1,000.

WM. ELLISON, Jun., owner and occupier; wooden dwelling;
South on Alexander; West on Ellison, Senr.; North on
Eayrs; East on Bonner.

Land, 1,408 square feet; house, 720 square feet; 2 sto-
ries, 15 windows, Value, \$900.

WM. ELLISON, Senr., owner and occupier; wooden dwelling;
West on South Street; North on Eayres; East on Pres-
ton; South on Alexander; wood house, 300 square feet,
wood.

Land, 2,730 square feet; house, 878 square feet; 2 sto-
ries, 20 windows; Value, \$1,800.

MOSES EAYRS, owner and occupier; wooden dwelling; West
on South Street; North on Abbot; East on Preston;
South on Ellison.

Land, 5,032 square feet; house, 848 square feet; 2 sto-
ries, 24 windows; Value, \$2,000.

JOSEPH FOSTER, owner and occupier; brick dwelling; No. 8
Crescent Building; wood house, 576 square feet, wood.

Land, 3,330 square feet; house, 1,148 square feet; 3 sto-
ries, 18 windows; Value, \$5,000.

RACHEL FOX, Widow, owner; Erasmus Thompson, occupier;
wooden dwelling; East on Cotton; North on Perkins;
West on Holland; South on passage way.

Land, 1,566 square feet; house, 828 square feet; 3 sto-
ries, 19 windows; Value, \$1,000.

BOSSINGER FOSTER, owner; Jeremiah Kahler, occupier;
wooden dwelling; South on Summer Street; East on E.
Parsons; North & West on Russell; wood house, 600
square feet, wood.

Land, 10,500 square feet; house, 736 square feet; 2 sto-
ries, 12 windows; Value, \$2,000.

NICHOLAS FERRITER, owner and occupier; wooden dwelling;
East on Sea Street; North on Burns; South & West on
Dyer.

Land, 1,717 square feet; house, 612 square feet; 2 stories,
16 windows; Value, \$800.

BELA FRENCH, owner; Enoch Lane, occupier; wooden dwell-
ing; West on Burrill; East on Whiting.

Land, 2,584 square feet; house, 420 square feet; 2 stories,
9 windows; Value, \$1,000.

BELA FRENCH, owner; John Sargent & others. occupiers; wooden dwelling; North on Hickling; South on passage way.

Land, 2,000 square feet; house, 400 square feet; 2 stories, 8 windows; Value, \$750.

SILAS FRANCIS, owner; Silas Francis & Charles Cooper, occupiers; wooden dwelling fronting Short Street; East on Rows Pasture.

Land, 2,250 square feet; house, 702 square feet; 3 stories, 22 windows; Value, \$1,500.

AUTHER FESSENDEN, owner and occupier; brick & wooden dwelling; North & East on J. Richardson; West on high Street; South on — Lane.

Land, 4,700 square feet; house, 1,260 square feet; 3 stories, 35 windows; Value, \$2,000.

NATH'L FREEMAN, owner; Widow Ford, occupier; wooden dwelling; West fronting South Street; South on Abbot; East on Robbins; North on Brindley; Barn, 540 square feet, wood; Wood house, 1,040 square feet, wood.

Land, 11,200 square feet; house, 1,728 square feet; 2 stories, 32 windows; Value, \$5,000.

JOHN FRANK, owner and occupier; wooden dwelling; South on Essex Street; East on Alexander; West on Barry.

Land, 1,652 square feet; house, 390 square feet; 2 stories, 16 windows; Value, \$1,000.

SALLY & ELIZA. G. FOSTER, owner; Thomas Pons, occupier; wooden dwelling; fronting West on Newbury Street; North on Ruggles; East & South on Mason; Stable & wood house, wood.

Land, 2,832 square feet; house, 1,488 square feet; 3 stories, 37 windows; Value, \$2,800.

BENJ. FESSENDEN, Jr., owner and occupier; brick & wooden dwelling; East on Lincoln Street; South on Bradlee; North on Summer Street; Stable, 600 square feet; wood house, 360 square feet, wood.

Land, 7,500 square feet; house, 1,356 square feet; 3 stories, 38 windows; Value, \$5,500.

JOHN FISHER, owner; Edwd. Jones. occupier; wooden dwelling; South on Summer Street; West on Inches; North on Widow Cole; East on J. Gardner.

Land, 4,320 square feet; house, 1,232 square feet; 2 stories, 20 windows; Value, \$2,000.

MARY GEORGES & MARY SIMPSON, owners; John H. Murkell, Mary Georges, Mary Simpson, occupiers; wooden dwelling; West on Newbury Street; South on Adams; East on Dr. Parker; North on Inches.

Land, 3,852 square feet; house, 1,080 square feet; 3 stories, 23 windows; Value, \$2,500.

JAMES GRIDLEY, owner and occupier; wooden dwelling; North on Fort Hill; West on Back lane; South on Carver; Stable, 280 square feet, wood; wood shed, 180 square feet, wood.

Land, 3,570 square feet; house, 580 square feet; 2 stories, 17 windows; Value, \$2,500.

ELIZABETH GRAY, Widow, owner and occupier; wooden dwelling; East on South Street; South on Alexander; West on E. Parmenter; North on G. Bradford.

Land, 3,392 square feet; house, 684 square feet; 3 stories, 22 windows; Value, \$1,800.

THOMAS GAULT, owner and occupier; wooden dwelling; South on Bradlee; East Ditto; North on Trask; West on Hunnewell.

Land, 690 square feet; house, 360 square feet; 1 story, 10 windows; Value, \$400.

BENJA. GREEN, Junr., owner; Jona. Mason, occupier; brick dwelling; No. 2 Crescent Building, Franklin place; wood house, 360 square feet, wood.

Land, 2,862 square feet; house, 1,092 square feet; 3 stories, 21 windows; Value, \$5,000.

JOHN GARDNER, owner and occupier; brick dwelling; South on Winter Street; East on Gardner & Dashwood; North on Widow Cole; West on John Fisher; Stable, 480 square feet, wood.

Land, 10,680 square feet; house, 1,290 square feet; 2 stories, 19 windows; Value, \$4,000.

JOHN GARDNER, owner; Andrew Johonnot, occupier; brick dwelling; East on Marlboro' Street; South on Dashwood; West on Gardner; North on Goodwin; out-house, 528 square feet, wood.

Land, 5,600 square feet; house, 2,150 square feet; 3 stories, 34 windows; Value, \$6,000.

JOHN GARDNER, owner; James Hill, occupier; wooden dwelling; South on Winter Street; East on Dashwood; West on Gardner.

Land, 2,380 square feet; house, 900 square feet; 2 stories, 17 windows; Value, \$1,500.

RICHARD GREEN, owner and occupier; wooden dwelling; East on Newbury Street; South on Cleverly; West on Swan; North on Ritchie; Stable, 672 square feet, wood.

Land, 8,900 square feet; house, 960 square feet; 3 stories, 18 windows; Value, \$3,500.

JOHN GRAY, owner and occupier; brick dwelling; South on Summer Street; East on Russell; North on pasture; West on new Street; Stable, 600 square feet, brick.

Land, 52 acres, 93 square feet; house, 2,478 square feet; 3 stories, 37 windows; Value, \$15,000.

FRED'K WM. GEYER, owner and occupier; wooden dwelling; North on Summer Street; West on Salisbury; East on Clarke; Stable, 1,064 square feet, wood.

Land, 17,882 square feet; house, 2,079 square feet; 2 stories, 46 windows; Value, \$9,000.

GRIFFIN HEIRS, owners; Joseph Petty, occupier; wooden dwelling; West on Purchase Street; South on Russell; East & North on Griffins heirs.

Land, 1,320 square feet; house, 660 square feet; 2 stories, 18 windows; Value, \$800.

GRIFFIN'S HEIRS, owners; Joseph Green, occupier; brick & wooden dwelling; West on Purchase Street; N.E. & South on Griffins heirs; Stable & wood house, 600 square feet, brick.

Land, 4,307 square feet; house, 1,763 square feet; 3 stories, 39 windows; Value, \$3,500.

URIAH GREEN, owner; Nathaniel Eyars, occupier; wooden dwelling; West on South Street; North on Giles Alexander South & East on J. Whipple; wood shed, 240 square feet, wood.

Land, 1,600 square feet; house, 680 square feet; 2 stories; 26 windows; Value, \$1,500.

GRIFFIN'S HEIRS, owners; Rebecca Parker, occupier; wood & brick dwelling; South on Summer Street; West on S. Reed; North on Widow Colson; East on Trinity Church; Stable, 308 square feet, wood.

Land, 5,040 square feet; house, 1,408 square feet; 2 stories; 23 windows; Value, \$2,000.

WM. HICKLING, owner and occupier ; wooden dwelling ; West on Saml. Wheelright ; South on Burrill ; North on Gibbs lane ; one wood house, wood.

Land, 3,640 square feet ; house, 884 square feet ; 2 stories, 20 windows ; Value, \$2,500.

RICH'D HUNNEWELL, owner and occupier ; wooden dwelling ; South on Essex Street ; West & North on Mrs. Row ; East on Hunnewell ; wood house, 950 square feet, wood.

Land, 10,000 square feet ; house, 100 square feet ; 2 stories, 20 windows ; Value, \$2,500.

RICH'D HUNNEWELL, owner ; John Bradlee & Bates, occupiers ; wooden dwelling ; South on Essex Street ; North on Francis ; East on Bradlee ; West on Hunnewell.

Land, 2,000 square feet ; house, 750 square feet ; 1 story, 12 windows ; Value, \$1,200.

RICH'D HUNNEWELL, owner ; Vandever & others, occupiers ; wooden dwelling ; East on Sea Street ; West on Freman ; South on Preston ; North on Robbins.

Land, 3,925 square feet ; house, 640 square feet ; 2 stories, 19 windows ; Value, \$1,000.

EDMUND HAY, owner ; Edmd. Hay, Joseph Hudson, occupiers ; wooden dwelling ; Fronting Westerly on Fort hill ; South on Gibbs lane.

Land, 900 square feet ; house, 612 square feet ; 3 stories, 22 windows ; Value, \$1,200.

RUTH HULME, owner ; Widow Ruth Hulme, Mr. Motten, occupiers ; wooden dwelling ; West on high Street ; North on Blake ; South & East on Longley.

Land, 2,128 square feet ; house, 608 square feet ; 2 stories ; 16 windows ; Value, \$1,200.

JABEZ HATCH, owner and occupier ; wooden dwelling ; fronting on the Harbour ; East & West on E. Sumner ; South on Beach Street Store ; 520 square feet wood ; Wood house, 333 square feet, wood.

Land, 1,854 square feet ; house, 880 square feet ; 2 stories, 21 windows ; Value, \$2,500.

ELIZA. HUNT, owner ; Eliza. Hunt & Frost, occupiers ; wooden dwelling ; West on Purchase Street ; South on Ingersol ; North & East on Colton.

Land, 1,440 square feet ; house, 342 square feet ; 3 stories, 26 windows ; Value, \$1,500.

HENRY HILL, owner and occupier; wooden dwelling; South on Summer Street; West on E. Parsons; North on S. Higginson; East on T. Walley; Barn, 1,008 square feet, wood; wood house, 560 square feet, wood.

Land, 25,578 square feet; house, 1,512 square feet; 2 stories, 54 windows; Value, \$8,000.

STEPHEN HIGGINSON, JUN., owner and occupier; brick dwelling; No. 6 Crescent Building in Franklin place; wood house, 756 square feet, wood.

Land, 3,340 square feet; house, 1,200 square feet; 3 stories, 18 windows; Value, \$5,000.

ABIGAIL HOWARD, owner; George Deblois, occupier; brick dwelling; No. 13 Crescent Building, Franklin place; wood house, 756 square feet, wood.

Land, 2,592 square feet; house, 1,134 square feet; 3 stories, 20 windows; Value, \$5,000.

JOHN HUNT, owner; John Seagre, occupier; wooden dwelling; West on Short Street; North on Thos. Hearsay; South on Thomas Perkins; Wood house, wood.

Land, 3,866 square feet; house, 720 square feet; 2 stories, 17 windows: Value. \$1,500.

SAMUEL HALE, owner; Allen Crocker, occupier; wooden dwelling; East on Marlboro Street; North on E. Oliver; South on Hale; West on John Ballard.

Land, 3,672 square feet; house, 1,380 square feet; 2 stories, 28 windows; Value, \$3,000.

SARAH HORTON & OTHERS, MINORS, owners; Benja. Horton, occupier; wooden dwelling; South on Essex Street; West on Hunewell; North on T. Bradlee; East on White.

Land, 3,470 square feet; house, 323 square feet; 2 stories, 9 windows; Value, \$900.

ASALPH HARLOW, owner; Asa Hatch, Widow Howland, occupiers; wooden dwelling; East on Purchase Street; North on Ingersol; West on Caron; South on Cushing.

Land, 2,178 square feet; house, 864 square feet; 2 stories, 23 windows; Value, \$1,200.

T. HUBBARD, owner; Dormant, brick dwelling; No. 23 North side Franklin place; wood house, 480 square feet, wood.

Land, 3,648 square feet; house, 1,220 square feet; 3 stories, 33 windows; Value, \$5,500.

JONA. HUNNEWELL, owner and occupier; wooden dwelling; East on South Street; North on Summer Street; Stable, 540 square feet, brick; wood house, 600 square feet, wood.

Land, 7,224 square feet; house, 1,260 square feet; 3 stories, 44 windows; Value, \$5,500.

JONA. HUNNEWELL, owner; Wm. Scollay, occupier; wooden dwelling; East on South Street; North on Hunnewell; South on G. Bradford; wood house, 600 square feet, wood; Barn, 400 square feet.

Land, 14,715 square feet; house, 1,200 square feet; 2 stories, 25 windows; Value, \$4,000.

ROB'T HEWES, owner; Robt. Hewes & Peter Bernard, occupiers; wooden dwelling; West on Newbury Street; South on Essex Street; Shop, 429 square feet, brick; Barn, 270 square feet, wood; wood house, 300 square feet, wood.

Land, 3,744 square feet; house, 670 square feet; 3 stories, 26 windows; Value, \$3,500.

(1.) LEM'L HAYWARD, owner; Lemuel Hayward, William Manning, John Bartlett, Jonathan Ellis, occupiers; West on Newbury Street; North on John Sweetser; East on Widow Rowe; South on Miss Silsbe & Mrs. Rowe; house, 1,310 square feet; 3 stories, 29 windows, wood; Office, 240 square feet, wood; Barn & wood house, 680 square feet, wood; 880 square feet; 2 stories, 15 windows, wood; Shed, 162 square feet, wood.

Land, 20,688 square feet; Value, \$7,000.

Land, 2,100 square feet; Value, \$1,000; house, 855 square feet; 2 stories, 19 windows, brick; 1,168 square feet; 2 stories, 19 windows, wood; wood house & shed, 720 square feet, wood.

Land, 2,505 square feet; Value, \$3,000.

Land, 8,907 square feet; Value, \$2,000.

ABRAHAM HOLLAND, owner and occupier; wooden dwelling; South on T. Bradlee; East on J. Frank; North on Mrs. Townsend; West on Francis.

Land, 870 square feet; house, 468 square feet; 2 stories, 8 windows; Value, \$450.

JOHN HOMANS, owner and occupier; wooden dwelling; West on Lincoln Street; East on J. Hunnewell; South on Belknap; wash house, 168 square feet, wood.

Land, 7,200 square feet; house, 1,359 square feet; 3 stories, 40 windows; Value, \$4,000.

THOMAS HEARSY, owner and occupier; wooden dwelling; West on Short Street; South on Hunt; North on Lud- den; East on Ball; Carpenter's shop, 465 square feet, wood.

Land, 4,068 square feet; house, 544 square feet; 2 stories, 15 windows; Value, \$2,000.

CALEB HOPKINS, owner and occupier; wooden dwelling; South on Dennison; North on Salisbury; East on Marlboro Street.

Land, 880 square feet; house, 670 square feet; 2 stories, 17 windows; Value, \$1,500.

JOHN HOLLAND, owner and occupier; wooden dwelling; West on purchase Street; South on Whittemore; North on Widow Perkins; East on Widow Fox.

Land, 2,193 square feet; house, 512 square feet; 3 stories, 22 windows; Value, \$1,500.

SARAH HUNT, owner and occupier; brick dwelling; West on Newbury Street; North on passage way; South & East on Adams.

Land, 888 square feet; house, 456 square feet; 2 stories, 12 windows; Value, \$1,500.

JABEZ HATCH, owner; P. Frank & 4 others, occupiers; wooden dwelling; East on Sea Street; South on Clap- ham; West on Alexander; North on

Land, 4,345 square feet; house, 935 square feet; 2 sto- ries, 16 windows; Value, \$950.

BOOK 32.

DAN'L INGERSOL, SENR., owner and occupier; wooden dwell- ing; East on purchase Street; North on Gibbs lane; West on Gridley; South on Harlow.

Land, 4,218 square feet; house, 648 square feet; 2 stories, 19 windows; Value, \$2,000.

J. C. JONES & JOSEPH RUSSELL, JUN., in Trust, owners; James Swan, occupier; wooden dwelling; West on Common Street; South on W Street; North on Ballard & others; 1 Stable, wood.

Land, 15,000 square feet; house, 1,993 square feet; 2 sto- ries, 44 windows; Value, \$15,000.

DAN'L INGERSOLL, JUNR, owner and occupier; wooden dwelling; West on purchase Street; South on Griffins heirs.

Land, 2,880 square feet; house, 800 square feet; 3 stories, 26 windows; Value, \$2,500.

DAN'L INGERSOL, JUN., owner; Elma Hayt, occupier; wooden dwelling; West on Purchase Street; South on Griffins heirs; East on myself; North on Moore.

Land, 2,880 square feet; house, 720 square feet; 2 stories, 17 windows; Value, \$2,000.

JONATHAN JONES, owner; Jona Jones and Danl. Cowen, occupiers; wooden dwelling; South on pond Street; West on Appleton; East on Mrs. Rowe.

Land, 4,800 square feet; house, 450 square feet; 2 stories, 11 windows; Value, \$1,000.

JOHN JARVIS, owner; John Austin Lamont, occupier; wooden dwelling; West on Newbury Street; South on passage way; East on Jarvis; North on D. D. Rogers.

Land, 3,224 square feet; house, 1,182 square feet; 3 stories, 22 windows; Value, \$2,500.

JOHN JARVIS, owner; Henry Fullerton, occupier; wooden dwelling; West on Jarvis; South on passage way; East on Jarvis; North on D. Rogers.

Land, 765 square feet; house 255 square feet; 2 stories, 9 windows; Value, \$650.

JOHN JARVIS, owner; Louis Deegoy, occupier; wooden dwelling; Same.

Land 765 square feet; house, 255 square feet; 2 stories, 9 windows; Value, \$650.

JOHN JARVIS, owner; James Brown. Timo. Pease & Mitchell, occupiers; wooden dwelling; South on passage way; West on Jarvis; North on Rogers; East on Jarvis.

Land, 4,196 square feet; house, 1,581 square feet; 2 stories, 25 windows; Value, \$1,500.

JOHN JARVIS, owner; Kenny, Joseph Pierce & Graupner, occupiers; wooden dwelling; South on passage way; West on Jarvis; North on Durant; East on Dr. Parker.

Land, 2,505 square feet; house, 1,581 square feet; 2 stories, 23 windows; Value, \$1,500.

JOHN JARVIS, owner; Mrs. Roberson & Clarke, occupiers; wooden dwelling; West on Newbury Street; South on Lucas; East on Jarvis; North on passage way.

Land, 1,984 square feet; house, 704 square feet; 2 stories, 14 windows; Value, \$2,500.

SUSAN INCHES, owner; Jonas Childs, occupier; wooden dwelling; West on Newbury Street; North on Skinner; East on Dr. Parker; South on Merkill; Barn, 900 square feet, wood.

Land, 8,480 square feet; house, 600 square feet; 2 stories, 20 windows; Value, \$3,800.

JOSEPH KNAPP, owner; Samuel Dilliway, occupier; wood & brick dwelling; West on purchase Street; North on Russell; East on sd. Knapps Wharf; South on T. Dawes; wood house, 320 square feet, wood.

Land, 3,303 square feet; house, 1,528 square feet; 3 stories, 47 windows; Value, \$4,000.

JAMES LISWELL, owner; Moses Eayers, Senr., occupier; wooden dwelling; North on Pond Street; East on Moses Thayer; South on Inches; West on McClench; half a shop, wood.

Land, 1,170 square feet; house, 364 square feet; 3 stories, 13 windows; Value, \$750.

HAWKS LINCOLN, owner; Jonathan Wright, occupier; wooden dwelling; N E on Gibbs lane; South on passage way; West on Whitney & Danforth; North on Wm. Hickling.

Land, 459 square feet; house, 289 square feet; 2 stories, 6 windows; Value, \$750.

SAM'L LUDDEN, owner and occupier; wooden dwelling; West on Short Street; South on Hearsey; East on Wentworth; North on T. Welles.

Land, 3,600 square feet; house, 1,600 square feet; 1 story, 23 windows; Value, \$1,500.

SARAH LUCE, widow, owner and occupier; wooden dwelling; North on Sumner Street; East on S. Salisbury; South on J. Mason; West on Smith & Ruggles.

Land, 2,400 square feet; house, 600 square feet; 2 stories, 18 windows; Value, \$1,800.

BENJA. LEVERETT, owner; Dudley Walker, occupier; wooden dwelling; East on Newbury Street; South on Coverly & passage way; West and North on Amory; Barn, 672 square feet, wood; wood house, 240 square feet, wood.

Land, 6,281 square feet; house, 1,264 square feet; 2 stories, 22 windows; Value, \$2,500.

CHARLES LINCOLN, owner and occupier; wooden dwelling;
South on Leavitt; East & North on White; West on
Hay.

Land, 900 square feet; house, 539 square feet; 2 stories,
14 windows; Value, \$1,000.

ELIJAH LEAVETT, owner and occupier; wooden dwelling;
South on Gibbs Lane; North on Lincoln; West on Hay.

Land, 750 square feet; house, 399 square feet; 3 stories,
13 Windows; Value. \$1,000.

JOHN LUCAS, owner; Ebenr. Farley, occupier; brick dwell-
ing; No. 17 Franklin place; wood house, wood.

Land, 2,160 square feet; house, 1,092 square feet; 3 sto-
ries, 32 windows; Value, \$5,500.

JOHN LUCAS, owner; Jane Howard & others, occupiers; brick
dwelling; West on Newbury Street; South on Sweetser;
North on Jarvis.

Land, 3,210 square feet; house, 1,554 square feet; 3 sto-
ries, 32 windows; Value, \$2,500.

JOS. & SAM. LOUDEN, owners; Joseph & Saml. Louden &
Wm. Rice, occupiers; wooden dwelling; West on High
Street; North on Weld; South on Harris.

Land, 19,113 square feet; house, 720 square feet; 2 sto-
ries, 18 windows; Value, \$2,500.

ELIZABETH LEAK, owner; Elizabeth Leak & others, occupiers;
wooden dwelling; East on H. Rowe; South on Ticknor;
West on Marrett; North on Silsbe.

Land, 3,435 square feet; house, 558 square feet; 2 stories,
8 windows; Value, \$650.

JOHN MCLEAN, owner and occupier; brick dwelling; N. 22
Franklin place; wood house, wood.

Land, 3,900 square feet; house, 1,860 square feet; 3 sto-
ries, 33 windows; Value, \$7,000.

GEORGE LONGLEY, owner and occupier; wooden dwelling;
South on Summer Street; North on high street; N.E.
on Longley; Shop, 700 square feet, wood; Barn, 375
square feet, wood; Store, 468 square feet, wood.

Land, 10,790 square feet; house, 1,440 square feet; 3 sto-
ries, 41 windows: Value. \$4,000.

GEORGE LONGLEY, owner; Farnhum & Rice, occupiers; wooden dwelling; South on Summer Street; N.W. on Blake & others; West on Longley; N.E. on Hulme; wood house, 374 square feet, wood.

Land, 5,519 square feet; house, 1,418 square feet; 2 stories, 37 windows; Value, \$2,000.

GEORGE LONGLEY, owner; Roath & Chapman, occupiers; wooden dwelling; N.W. on high Street; North on Hulme; S.E. & S.W. on Longley.

Land, 1,269 square feet; house, 280 square feet; 1 story, 6 windows; Value, \$450.

WILLIAM MILLER, owner; Widow Sarah Skimmen, occupier; wooden dwelling; West on Widow Brewer; South on Summer Street; East on Robbins; North on Adams.

Land, 1,512 square feet; house, 448 square feet; 2 stories, 13 windows; Value, \$1,000.

ELIZABETH MILLER, owner; Timothy Goodwin, occupier; wooden dwelling; East on Marlboro' Street; South on J. Gardner; West on self; North on Widow Cole.

Land, 2,030 square feet; house, 801 square feet; 3 stories, 12 windows; Value, \$1,700.

ELIZABETH MILLER, owner; Mrs. Hoskins & others, occupiers; wooden dwelling; East on myself; North on Widow Cole; West & South on J. Gardner.

Land, 960 square feet; house, 480 square feet; 2 stories, 13 windows; Value, \$800.

PHILLIP MARRETT, owner and occupier; brick dwelling; West on Newbury Street; North on Silsby; East on Leach; South on Billings.

Land, 828 square feet; house, 828 square feet; 2 stories, 15 windows; Value, \$1,000.

PHILLIP MARRETT, owner; James How & others, blacks, occupiers; wooden dwelling; East & West on Widow Leak; South on a passage way; North on Silsby.

Land, 1,206 square feet; house, 1,026 square feet; 2 stories, 8 windows; Value, \$500.

LYDIA MOORE, owner & occupier; wooden dwelling; West on purchase Street; South on Ingersol; East on Patten; North on passage way; wood house, 240 square feet, wood.

Land, 2,820 square feet; house, 1,000 square feet; 3 stories, 29 windows; Value, \$3,500.

THOMAS MINNS, owner and occupier; wooden dwelling;
South on West Street; West on J. Swan; North on J.
Swan; East on Thaddens Mason.

Land, 3,080 square feet; house, 738 square feet; 2 sto-
ries, 17 windows; Value, \$2,000.

JOHN MARSTON, owner and occupier; brick dwelling; No. 11
Crescent building in Franklin place; wood house, 600
square feet, wood.

Land, 2,700 square feet; house, 1,026 square feet; 3 sto-
ries, 20 windows; Value, \$5,000.

JOHN MURRAY, owner and occupier; brick dwelling; No. 5
Crescent building in Franklin place; wood house, 576
square feet, wood.

Land, 3,340 square feet; house, 1,148 square feet; 3 sto-
ries, 18 windows; Value, \$5,000.

JAMES MORRILL, owner and occupier; wooden dwelling; East
on Newbury Street; North on Thomas; South on Jona.
Amory deceased.; Stable, 216 square feet.

Land, 6,120 square feet; house, 900 square feet; 3 stories,
32 windows; Value, \$3,500.

WILLIAM MARSTERS, owner and occupier; wood & brick
dwelling; East on purchase Street; North on Bell;
West on Tucker; South on Crosby.

Land, 1,045 square feet; house, 324 square feet; 2 stories,
8 windows; Value, 1,200.

JONATHAN MASON, owner; Benja. Joy, occupier; brick &
wooden dwelling; West on Newbury Street; South on
Crosby; East on F. W. Geyer; North on Ponns & Salis-
bury; Stable, 1,200 square feet, wood.

Land, 6,378 square feet; house, 1,780 square feet; 3 sto-
ries, 36 windows; Value, \$11,000.

JOSEPH NYE, owner and occupier; brick & wooden dwelling;
East on purchase Street; North & West on Wm. White;
South on Gibbs lane; 1 wood house, brick & wood.

Land, 5,300 square feet; house, 1,419 square feet; 2 sto-
ries, 30 windows; Value, \$3,500.

EBEN'R OLIVER, owner; John Hodgkinson, occupier; wooden
dwelling; East on Marlboro' Street; North on O.
Curtis; South on Hale.

Land, 1,500 square feet; house, 800 square feet; 3 stories,
22 windows; Value, \$2,500.

JOHN OSBORN, owner and occupier; brick dwelling; No. 18 North Side Franklin place; wood house, 330 square feet, wood; Shed, 207 square feet, wood.

Land, 2,701 square feet; house, 1,120 square feet; 3 stories, 33 windows; Value, \$6,000.

BENJAMIN PARKER, owner; Nathl. Greenough, occupier; wooden dwelling; West on high Street; North on Atkinson Street; East on Widow Coloustone.

Land, 1,860 square feet; house, 1,660 square feet; 3 stories, 31 windows; Value, \$2,500.

EBENEZER PARSONS, owner and occupier; brick dwelling; South on Summer Street; East on Henry Hill; North on Thos. Russells heirs; West on Bossr. Foster; barn & wood house, wood.

Land, 55,348 square feet; house, 1,260 square feet; 2 stories, 28 windows; Value, \$8,000.

SAMUEL PAKER, owner and occupier; brick & wood dwelling; North on pond Street; East & South on Mrs. Rowe; West on John Jarvis & others; Stable, 352 square feet, wood; summer house, wood, 56 square feet; wood house, 364 square feet, wood; house, 4,386 square feet; 3 stories, 47 windows; Value \$3,500.

JOSEPH PEIRCE, owner; John Ashton, Daniel King. Fredk. Gilbert, occupiers; wooden dwelling; North on Cow lane or High Street; West on T. Dawes; South on purchase St.; East on Tilestones heirs.

Land, 2,650 square feet; house, 1,122 square feet; 1 story, 14 windows; Value, \$1,000.

WM. PHILLIPS, JUNR., owner; Abijah Adams, W. Raymond, & Wm. P. Greenwood, occupiers; brick dwelling; West on Common Street; North on Bumstead; East on Gardner Taylor & others; South on I. Andrews.

Land, 26,199 square feet; house, 4,140 square feet; 2 stories, 60 windows; Value, \$10,000.

EZRA PARMENTER, owner and occupier; wooden dwelling; West on Lincoln Street; South on Widow Cushing; East on Bradford & Gray; North on Belknap.

Land, 3,080 square feet; house, 722 square feet; 3 stories, 23 windows; Value, \$2,000.

SAM'L PARKMAN, owner; Ebenr. Preble, occupier; brick dwelling; No. 15 Crescent building; wood house, 576 square feet, wood.

Land, 3,340 square feet; house, 840 square feet; 3 stories, 26 windows; Value, \$5,000.

SAM'L PARKMAN, owner; Edwd. Blake, Junr. occupier; brick & wooden dwelling; No. 16 Crescent building; wood house, 576 square feet, wood.

Land, 3,340 square feet; house, 840 square feet; 3 stories, 26 windows; Value, \$5,000.

CHARLES PORTER, owner and occupier; brick & wooden dwelling; East on purchase Street; North on Gridleys lane; West on I. Richardson; South on Crosby.

Land, 1,840 square feet; house, 1,080 square feet; 3 stories, 30 windows; Value, \$2,000.

SARAH PRESTON, owner; Henry Hunter. occupier; wooden dwelling; East on Sea Street; North on Hunnewell; Stable, 375 square feet, wood.

Land, 4,015 square feet; house, 985 square feet; 3 stories, 20 windows; Value, \$2,000.

SARAH PRESTON, owner; Remember Preston & others, occupiers; wooden dwelling; East & South on Sarah Preston; West on heirs of Abbot; North on Hunnewell; Store, 297 square feet, wood; wood house, 240 square feet, wood.

Land, 1,210 square feet; house, 780 square feet; 2 stories, 26 windows; Value, \$1,200.

SARAH PRESTON, owner; John Collins, occupier; wooden dwelling; East on Burns; North on Preston; West on heirs; Shed, 180 square feet, wood.

Land, 1,296 square feet; house, 270 square feet; 1 story; Value \$300.

SARAH PRESTON, owner; Levi Hearsey, occupier; wooden dwelling; West on Sea Street; North on Preston; East on Sea.

Land, 1,024 square feet; house, 480 square feet; 2 stories, 6 windows; Value, \$500.

WILLIAM PAYNE, owner; William Daggin, occupier; brick dwelling; No. 9 Crescent building in Franklin place; wood house, 576 square feet, wood.

Land, 3,340 square feet; house, 1,301 square feet; 3 stories, 19 windows; Value, \$5,000.

GORHAM PARSONS, owner and occupier; brick & wooden dwelling; North on Summer Street; East on Hunnewell; South on Homans; West on Lincoln Street; Stable, 540 square feet, wood; wood house, 450 square feet, wood.

Land, 42 Perches; 76 square feet; house, 972 square feet; 2 stories, 37 windows; Value, \$5,500.

THOMAS PATTEN, owner; Thomas Patten & Charles Patten, occupiers; wooden dwelling; N.W. on Moore; S.W. on D. Ingersoll, Junr.; South on G. Spear; N.E. on passage way; wood house, 300 square feet, wood.

Land, 2,700 square feet; house, 722 square feet; 3 stories, 24 windows; Value, \$2,500.

WILLIAM PRICE, owner; Bethiath Paine, occupier; wooden dwelling; East on Sea Street; North on Summer Street; South on Clements; West on Widow Russell; 1 out house, 503 square feet.

Land, 23 Perches; 62 square feet; house, 1,185 square feet; 2 stories, 31 windows; Value, \$2,000.

J. & T. H. PERKINS, owners; James Perkins, occupier; brick dwelling; No. 3 Crescent buildings in Franklin place; wood house, 640 square feet, wood.

Land, 3,016 square feet; house, 1,160 square feet; 3 stories, 16 windows; Value, \$5,000.

ELIZABETH PERKINS, owner and occupier; wooden dwelling; head of Sears Wharf; West on purchase Street; South on Holland & others; North on passage way; wood house, 300 square feet, wood; Stable, 225 square feet, wood.

Land, 7,636 square feet; house, 1,596 square feet; 2 stories, 26 windows; Value \$4,000.

HANNAH ROWE, owner and occupier; brick dwelling; South on Pond Street; West on Churches Estate; North on Preble & Russell; East on Thompson; Barn 748 square feet, brick; wood house, 570 square feet, wood; old wood house, 432 square feet, wood.

Land, 50,550 square feet; house, 2,052 square feet; 3 stories, 31 windows; Value, \$1,400.

HANNAH ROWE, owner; John Green & others, occupiers; brick dwelling; South on Pond Street; East & North on Russell; West on Thompson.

Land, 6,300 square feet; house, 1,290 square feet; 2 stories, 15 windows; Value, \$1,000.

HANNAH ROWE, owner; Thomas Hill, occupier; brick & wooden dwelling; South on Essex Street; West on Ticknor & others; North on Hayward; East on my pasture; Barn, 682 square feet, wood.

Land, 15,984 square feet; house, 1,507 square feet; 2 stories, 36 windows; Value, \$4,000.

ROB'T ROBBINS, owner and occupier; wooden dwelling; East on sea Street; South on Hunnewell; West on Russell; North on Robbins.

Land, 8,309 square feet; house, 942 square feet; 2 stories, 24 windows; Value, \$2,500.

ROB'T ROBBINS, owner; Widow Campbell, Cummings, Weston, Ralph Ridley, occupiers; wood & brick dwelling; East on sea Street; South an Robbins; West on Hill; North on Clements.

Land, 3,690 square feet; house, 656 square feet; 2 stories, 10 windows; Value, \$1,000.

ROB'T ROBBINS, owner; Stephen Oliver, Widow Stevens, Widow Price, occupiers; wooden dwelling; South on Summer Street; East on Flounder Alley.

Land, 2,209 square feet; house, 594 square feet; 2 stories, 13 windows; Value, \$1,000.

SARAH DOWER RUSSELL, owner; Marston Watson, occupier; brick & wooden dwelling; South on Summer Street; West on I. Gray; East on Kahler; North on Crescent land.

Wood house, brick & wood; Stable, 480 square feet, wood; Value, \$15,000.

JAMES RAY, owner and occupier; wooden dwelling; North on Summer Street; West on Russell heirs; East on Church land.

Land, 6,076 square feet; house, 500 square feet; 2 stories, 9 windows; Value, \$1,500.

JAMES RAY, owner; Samuel Allen, occupier; wooden dwelling; South on blind lane; East on the Church land; West on Russells heirs.

Land, 4,186 square feet; house, 666 square feet; 2 stories, 23 windows; Value, \$1,500.

SAMUEL RUGGLES HEIRS, owners; Eunice Quincy, occupier; wooden dwelling; West on Newbury Street; South on pons; West on Smith; North on Bethunes heirs; 1 old shed.

Land, 3,000 square feet; house, 980 square feet; 3 stories, 14 windows; Value, \$2,000.

WILLIAM ROGERS, owner; Ebenr. Dorr, Junr., John Door, occupiers; brick dwelling; West on Newbury Street; South on B. Wheeler; North on Churchs heirs.

Land, 7,128 square feet; house, 1,636 square feet; 3 stories, 33 windows; Value, \$6,000.

JOHN RICE, owner and occupier ; brick & wooden dwelling ; East on Sea Street ; North on Noah Dagget ; South on Jabez Hatch ; wood house, 325 square feet, brick & wood.

Land, 3,000 square feet ; house, 986 square feet ; 2 stories, 26 windows ; Value, \$1,800.

JEFFERY RICHARDSON, owner and occupier ; wooden dwelling ; South on Fessenden ; West on Gridley ; North on high Street ; East on Gridleys lane ; Barn, 312 square feet, wood ; wood house and shed, 320 square feet, wood.

Land, 6,273 square feet ; house, 1,050 square feet ; 3 stories, 32 windows ; Value, \$3,000.

JEFFERY RICHARDSON, owner ; Nathaniel Thayer, occupier ; wooden dwelling ; South on Gridleys lane ; West on Fessenden ; North on Richardson ; East on Porter & Crosby.

Land, 1,920 square feet ; house, 804 square feet ; 3 stories, 30 windows ; Value, \$3,000.

ANDREW RITCHIE, owner and occupier ; wooden dwelling ; East on Newbury Street ; South on Richard Green ; West on J. Swans Garden ; North on passage way.

Land, 7,290 square feet ; house, 1,092 square feet ; 3 stories. 30 windows ; Value, \$3,000.

ELIZABETH RUSSELL, Widow, owner and occupier ; wooden dwelling ; North on Summer Street ; East on Price ; South on Brindley ; West on Parsons.

Land, 8,200 square feet ; house, 792 square feet ; 2 stories, 30 windows ; Value, \$2,500.

ABEL ROBINSON, owner ; Abel Robertson, occupier ; wooden dwelling ; South on Robert Robinson ; West on Solo. Cotton ; North on Robbins & Harris ; East on purchase Street.

Land, 1,000 square feet ; house, 376 square feet ; 2 stories, 8 windows ; Value, \$600.

ABEL ROBINSON, JR., owner and occupier ; brick & wooden dwelling ; South on John Robinson ; East on Robt. Robinson ; West on Jno. Cotten.

Land, 600 square feet ; house, 380 square feet ; 3 stories, 12 windows ; Value, \$500.

JOHN ROBINSON, owner and occupier ; brick & wooden dwelling ; West on Abel Robinson. Junr. ; North on John Cotton ; South on Robbins ; East on Robinson.

Land, 600 square feet ; house, 380 square feet ; 3 stories, 12 windows ; Value, \$500.

ROBERT ROBINSON, owner; James Minzee, occupier; wooden dwelling; East on purchase Street; North on Abel Robinson; West on Solo Cotton; South on Jos. Cotton.

Land, 2,000 square feet; house, 256 square feet; 2 stories, 5 windows; Value, \$600.

DEBORAH RAY, owner; Deborah Ray, William Hogan, occupiers; wooden dwelling; West on Newbury Street; North on Cunningham; East on Ticknor.

Land, 3,744 square feet; house, 670 square feet; 3 stories, 19 windows; Value, \$1,500.

BOOK 33.

DAN'L D. ROGERS, owner; John Norman, occupier; wood & brick dwelling; West on Newbury Street; North & East on Durant; South on Jarvis.

Land, 3,440 square feet; house, 1,111 square feet: 2 stories, 19 windows; Value, \$2,000.

SAMPSON REED, owner; Calvin Wetherly & others, occupiers; brick & wooden dwelling; South on Summer Street; East on Griffins heirs; West on Andrews.

Land, 3,510 square feet; house, 1,035 square feet; 3 stories, 27 windows; Value, \$2,500.

ELISHA SUMNER, owner; John Palfry, occupier; wooden dwelling; West on sea Street; North on Allen; South on Hatch; East on Dock.

Land, 2,316 square feet; house, 1,536 square feet; 2 stories, 31 windows; Value, \$1,500.

ELISHA SUMNER, owner and occupier; wooden dwelling; South on Beach Street; East on Hatch; West on John Wheeler.

Land, 5,687 square feet; house, 1,320 square feet; 2 stories, 16 windows; Value, \$2,500.

SAM'L SALISBURY, owner and occupier; brick & wooden dwelling; North on Summer Street; West on S. & S. Salisbury; East on T. W. Geyer; Stable, 216 square feet, brick.

Land, 10,403 square feet; house, 1,394 square feet; 2 stories, 24 windows; Value, \$6,000.

S. & S. SALISBURY, owners; Ebenr. Hancock, occupier; wooden dwelling; East on Marlboro Street; South on Caleb Hopkins; North on Dashwood's heirs; West on Gardner.

Land, 1,406 square feet; house, 994 square feet; 2 stories, 18 windows; Value, \$1,500.

SAM'L & STEPHEN SALISBURY, owners; Sampson Reed, occupier; wood & brick dwelling; North on Summer Street; East on S. Salisbury; South on J. Mason; West on Widow Luce.

Land, 1,768 square feet; house, 640 square feet; 2 stories, 10 windows; Value, \$1,800.

JO. L. SULLIVAN, owner; James Carter, occupier; brick dwelling; North on Summer Street; West on Prebble; South on Mrs. Rowe & T. Thompson; East on Sarah Russell.

Land, 2,400 square feet; house, 756 square feet; 2 stories, 14 windows; Value, \$2,500.

SAMUELL SWETT, owner and occupier; wooden dwelling; North on Winter Street; West on S. Adams; East on sd Swett.

Land, 2,280 square feet; house, 1,140 square feet; 2 stories, 31 windows; Value, \$2,500.

SAMUEL SWETT, owner; Thomas & Andrews, occupiers; wooden dwelling; East on Newbury Street; North on Weld; South on Thomas; work shop, 1,296 square feet; wood.

Land, 4,140 square feet; house, 1,296 square feet; 3 stories, 30 windows; Value, \$6,000.

JOHN SWEETSER, owner and occupier; brick dwelling; West on Newbury Street; North on Lucas; East on sd Sweetser; South on passage way; Stable, 875 square feet; wood; wood house, 192 square feet; wood.

Land, 9,330 square feet; house, 1,348 square feet; 3 stories, 32 windows; Value, \$6,000.

JOHN SWEETSER, owner; Pomeroy & Parsons, occupiers; brick dwelling; West on Newbury Street; South on Hayward; East on Hannah Rowe; North on sd Sweetser.

Land, 13,275 square feet; house, 1,326 square feet; 2 stories, 26 windows; Value, \$4,000.

JOHN SWEETSER, owner ; John Pick, occupier ; wooden dwelling ; North on John Jarvis ; East & West & South on sd. Sweetser.

Land, 1,280 square feet ; house, 640 square feet ; 3 stories, 19 windows ; Value, \$2,000.

JOHN SWEETSER, owner ; Chapman & Woodward, occupiers ; wooden dwelling ; North on John Jarvis ; East, West, & South on sd. Sweetser.

Land, 1,350 square feet ; house, 750 square feet ; 2 stories, 7 windows ; Value, \$750.

JOHN SWEETSER, owner ; John Piere, occupier ; wooden dwelling ; North on Jarvis ; East on Hannah Rowe ; South & West on Sweetser.

Land, 1,000 square feet ; house, 500 square feet ; 2 stories, 12 windows ; Value, \$500.

JOHN SKINNER, owner ; Dormant ; brick dwelling ; East on Newbury Street ; South on Inches ; North on McClench ; wash house, 64 square feet, wood ; wood house, 264 square feet, do.

Land, 7,088 square feet ; house, 816 square feet ; 3 stories, 29 windows ; Value, \$3,500.

S. & A. SILSBY, owners and occupiers ; brick dwelling ; West on Newbury Street ; South on Marrett ; East on Hannah Rowe ; North on Hayward.

Land, 5,025 square feet ; house, 1,138 square feet ; 2 stories, 29 windows ; Value, \$2,500.

JUAN STOUGHTON, owner and occupier ; brick dwelling, No 24 ; North side Franklin place ; wood house, 480 square feet ; wood.

Land, 3,648 square feet ; house, 1,220 square feet ; 3 stories, 33 windows ; Value, \$6,000.

STANDFAST SMITH, owner ; Edwd Minchon, occupier ; wooden dwelling ; North on Summer Street ; West on heirs of Bethune ; South on Ruggles ; East on Widow Luce ; wood house, 360 square feet ; wood ; Barn, 280 square feet ; wood.

Land, 2,904 square feet ; house, 1,296 square feet ; 3 stories, 13 windows ; Value, \$3,500.

JAMES SULLIVAN, owner and occupier ; brick dwelling ; South on Summer Street ; West by A passage way ; North on Franklin place ; East on J. Bussey ; Barn, wood ; wood house, wood.

Land, 1 Acre, 11 Perches, 76 square feet ; house, 2,600 square feet ; 3 stories, 44 windows ; Value, \$14,000,

JOHN SOLEY, owner; Braddock Loring, Ebenezer Wade, occupier; wooden & brick dwelling; South on a passage way; West on Demming & Crosby; North on Crosby & Mason; East on Waters; wood house, 440 square feet; wood; Barn, 234 square feet; ditto.

Land, 3,492 square feet; house, 1,176 square feet; 3 stories, 33 windows; Value, \$2,000.

HANNAH SOHIER, owner; John G. Scholtz, occupier; brick dwelling; East on Newbury Street; South on B. Weld; West on Swett North on Cheever.

Land, 1,860 square feet; house, 828 square feet; 2 stories, 18 windows; Value, \$1,800.

GERSHOM SPEAR, owner; Gershom Spear, Joshua Gardner, Junr., occupiers; wooden dwelling; North on Lincoln & Wheelright; South on Daniel Ingersol.

Land, 12 Perches, 150 square feet; house, 946 square feet; 3 stories, 34 windows; Value \$3,500.

ELIZA. SMALLIDGE, JAMES & HANNAH TUCKER, owners; Elizabeth Smallidge, occupier; East on purchase Street; South on Wm. Crosby; West on ; North on Masters.

Land, 747 square feet; house, 252 square feet; 2 stories, 8 windows; Value, \$800.

THOMAS TILESTONE HEIRS, owners; Thomas Lamb, occupier; wooden dwelling; East on purchase Street; South & West on J. Peirce; North on Colo. Dawes.

Land, 6,016 square feet; house, 1,560 square feet; 2 stories, 35 windows; Value, \$5,000.

JOHN TILESTONE, owner and occupier; wooden dwelling; West on Flounder Alley; South on Bulls Wharf; N.E. on Wharf; Stable, 375 square feet; wood.

Land, 2,400 square feet; house, 1,520 square feet; 2 stories, 18 windows; Value, \$1,500.

THOMAS THOMPSON, owner and occupier; wood & brick dwelling; West on Common Street; North on Winter Street.

Land, 6,161 square feet; house, 842 square feet; 2 stories, 29 windows; Value, \$4,500.

THOMAS THOMPSON, owner; John Bennock & Co., occupiers; wooden dwelling; East on Marlboro' Street; West & North on Mrs. Cole.

Land, 3,264 square feet; house, 730 square feet; 3 stories, 29 windows; Value, \$3,500.

THOMAS THOMPSON, owner; Nathl. Little, P. A. Vanhagen, occupiers; wood & brick dwelling; West on Newbury Street; East & South on Wheeler; North on Benja. Wheeler.

Land, 2,504 square feet; house, 918 square feet; 3 stories, 26 windows; Value, \$2,800

THOMAS THOMPSON, owner; Peter L. Duport, occupier; wooden dwelling; South on Pond Street; North & West on Row; East on Russell; a school Room, 1,269 square feet; wood.

Land, 6,480 square feet; house, 606 square feet; 2 stories, 23 windows; Value, \$2,800.

THOMAS TOWNSEND, owner; Samuel Cook & Mrs. Frankford, occupiers; wooden dwelling; North on Pond Street; East on Short Street.

Land, 12,840 square feet; house, 960 square feet; 1 story, 8 windows; Value, \$1,500.

JAMES TATE, owner; James Tate, Thomas Hadaway, occupiers; wooden dwelling; East on purchase Street; South on Brewer; North on Gridleys lane; West on J. Davis; wood house, 490 square feet; wood; wash house, 42 square feet; wood.

Land, 3,600 square feet; house, 1,416 square feet; 3 stories, 33 windows; Value, \$3,500.

JAMES TRASK, owner; Cornelius Fuller, occupier; wooden dwelling; East on Short Street; South on T. Bradlee; West on Abraham Holland; North on T. Townsend.

Land, 870 square feet; house, 468 square feet; 2 stories, 10 windows; Value, \$600.

FRANCIS TUFFTS, owner and occupier; Wooden dwelling; South on Essex Street; West on T. Perkins; North on Wallack.

Land, 12 Perches; 13 square feet; house, 836 square feet; 2 stories; 28 windows; Value, \$1,800.

ELISHA TICKNOR, owner; Elisha Ticknor, Asa Bullard, occupiers; wooden dwelling; South on Essex Street; East on Hannah Rowe; West on Cunningham & Hewes; Stable, 600 square feet, wood; wood house, 300 square feet, wood.

Land, 4,800 square feet; house, 1,200 square feet; 3 stories, 29 windows; Value, \$4,000.

ELIZA. TOWNSEND & CHILDREN, INGERSOL, ELIZA & ABIGAIL, owners; Nevias Townsend, William Champney, occupiers; wooden dwelling; N.W. on J. Harris; S.E. on S. Cotton.

Land, 1,260 square feet; house, 520 square feet; 2 stories, 13 windows; Value, \$750.

WILLIAM TUDOR, owner and occupier; brick dwelling; No. 1 Crescent building in Franklin place; wood house, 480 square feet, Wood.

Land, 2,014 square feet; house, 817 square feet; 3 stories, 29 windows; Value, \$5,000.

DAVID TOWNSEND, owner; John White, occupier; wooden dwelling; East on Marlboro' Street; South on passage way; East on Phillip; North on Hale; Stable, 576 square feet, wood.

Land, 6,943 square feet; house, 483 square feet; 3 stories, 8 windows; Value, \$3,500.

DAVID TOWNSEND, owner; William Swan, occupier; wooden dwelling; East on Marlboro' Street; North on passage way; West on Townsend; South on Widow Cole.

Land, 750 square feet; house, 450 square feet; 1 story, 4 windows; Value, \$500.

JOHN TAYLOR, owner and occupier; wooden dwelling; East on purchase Street; North on Alley; West on Blake; South on McElleroy; Store, 312 square feet, wood.

Land, 3,053 square feet; house, 612 square feet; 2 stories, 16 windows; Value, \$1,200.

MOSES THAYER, owner and occupier; Wooden dwelling; North on Pond Street; West on McClench; South & East on Liswall.

Land, 1,180 square feet; house, 480 square feet; 2 stories, 11 windows; Value, \$750.

ISAIAH THOMAS, owner; John D. Setten, occupier; wooden dwelling; No. 44; East on Newbury Street; North on Swett; South on Morrill.

Land, 4,000 square feet; house, 1,080 square feet; 3 stories, 16 windows; Value, \$3,300.

ONESIPH. TILESTONE, owner; Onesiphorus Tileston, James Edgar & others, occupiers; brick & wooden dwelling; West on purchase Street; South on Griffins Estate; North & East on Tilestone.

Land, 4,346 square feet; house, 1,476 square feet; 2 stories, 33 windows; Value, \$1,800.

MARY TURNER, owner; Mary Turner, Ephm. Beamin, occupiers; wooden dwelling; West on high Street; South on Peirce; East on Dawes.

Land, 4,704 square feet; house, 1,188 square feet; 2 stories, 20 windows; Value, \$1,500.

JONATHAN WHEELER, owner; Jonathan Wheeler, Henry Purkitt, occupiers; wooden dwelling; South on Essex, alias Beach Street; East on Summer; North on Giles Alexander; West on passage way.

Land, 9,975 square feet; house, 1,292 square feet; 2 stories, 20 windows; Value, \$2,500.

JONATHAN WHEELER, owner; Ridley, occupier; wooden dwelling; North on Beach Street; East on Williams; South on Flatts; West on sd Wheeler.

Land, 720 square feet; house, 432 square feet; 1 story, 6 windows; Value, \$400.

JOHN WILLIAMS, owner and occupier; wooden dwelling; North on Essex Street; East on Hatch; West on sd Williams.

Land, 1,206 square feet; house, 558 square feet; 2 stories, 16 windows; Value, \$900.

JOHN WILLIAMS, owner; David Williams, occupier; wooden dwelling; North on Essex Street; East on sd Williams; West on Wheeler.

Land, 756 square feet; house, 466 square feet; 2 stories, 9 windows; Value, \$750.

MOSES WALLACH, owner and occupier; wooden dwelling; South on Essex Street; West on Tufts & others; North on blind lane; East on Bradlee; Barn, 600 square feet, wood; wood house, 440 square feet, wood.

Land, 44,616 square feet; house, 2,030 square feet; 2 stories, 26 windows; Value, \$10,000.

BENJA. WELD, owner and occupier; wooden dwelling on Fort Hill; West on high Street; East on S. Wheelright; Stable, wood.

Land, 12,400 square feet; house, 1,330 square feet; 2 stories, 27 windows; Value, \$6,000.

BENJA. WELD, owner; William Conant, occupier; brick dwelling; East on Newbury Street; South on Swett.

Land, 2,280 square feet; house, 1,224 square feet; 2 stories, 13 windows; Value, \$1,800.

EBEN'R WELD, owner; Trescott, occupier; wooden dwelling;
North on Cushing; East on Townsend; South on pas-
sage way; West on Phillips.

Land, 3,136 square feet; house, 822 square feet; 3 sto-
ries; 13 windows; Value, \$1,500.

SAM'L WHEELRIGHT, owner and occupier; wooden dwelling
on Fort Hill; North on Gibbs lane; West on B. Weld.

Land, 5,733 square feet; house, 816 square feet; 3 stories,
39 windows; Value, \$3,000.

JOSIAH WATERS, owner and occupier; brick dwelling; N.W.
on Newbury Street; N.E. & N.W. on passage way;
S.E. on heirs of Church; S.W. on R. Devens; Stable,
324 square feet; wood house, 488 square feet, wood.

Land, 6,870 square feet; house, 970 square feet; 3 sto-
ries, 30 windows; Value, \$3,000.

PHILLIP WENTWORTH, owner; John Kendall, occupier;
wooden dwelling; North on blind Lane; West on T.
Welles; East on Ludden & others; Stable, 450 square
feet, wood.

Land, 1,530 square feet; house, 435 square feet; 1 story,
11 windows; Value, \$1,200.

PHILLIP WENTWORTH, owner; wooden dwelling; North on
blind lane; East on Ball.

Land, 802 square feet; house, 450 square feet; 2 stories,
6 windows; Value, \$800.

PEREZ WHITING, owner; James Brewer, occupier; wooden
dwelling; West on French; East on Hickling; South on
passage way.

Land, 2,450 square feet; house, 392 square feet; 2 stories,
9 windows; Value, \$750.

REBECCA WAIT & ELEANOR FOSTER, owners; Robert Homes,
occupier; wooden dwelling; South on West Street;
West on Minns; North on Swan; East on Amory.

Land, 4,800 square feet; house, 855 square feet; 2 sto-
ries, 18 windows; Value, \$2,000.

JOHN WELLES, owner and occupier; brick dwelling; No. 19
Franklin place; Covd. way & wood house, 234 square
feet, wood.

Land, 3,190 square feet; house, 1,360 square feet; 3 sto-
ries, 33 windows; Value, \$7,000.

EBENR. WHITE, owner; Ebenr. White & Thomas Simmons, occupiers; wooden dwelling; North on Winter Street; East on S. Adams; South on N. Bond; West on J. Beals; Bake house thereon, 432 square feet, wood.

Land, 4,424 square feet; house, 1,200 square feet; 3 stories, 25 windows; Value, \$3,500.

WILLIAM WELCH, owner and occupier; brick dwelling; No. 14 Crescent building in Franklin place; wood house, 576 square feet. wood.

Land, 2,403 square feet; house, 1,134 square feet; 3 stories, 16 windows; Value, \$5,000.

THOMAS WELLES, owner and occupier; wooden dwelling; West on Short Street; North on Blind lane.

Land, 1,462 square feet; house, 588 square feet; 2 stories, 19 windows; Value, \$1,800.

THOMAS WALLEY, owner; William Parsons, occupier; wooden dwelling; South on Summer Street; West on H. Hill; North on S. Higginson; East on sd. Waley; Stable, 180 square feet, wood.

Land, 4,800 square feet; house, 958 square feet; 3 stories, 20 windows; Value, \$3,000.

THO'S WALLEY, owner; I. Phillips, occupier; wooden dwelling; South on Summer Street; East on high Street; West on sd. Walley; Stable, 180 square feet. wood.

Land, 4,800 square feet; house, 958 square feet; 3 stories, 20 windows; Value, \$3,000.

EDWD. WELD, owner and occupier; wooden dwelling; West on Newbury Street; South on Pond Street; North & East on Wheeler.

Land, 1,440 square feet; house, 954 square feet; 3 stories, 21 windows; Value, \$2,500.

THO'S WHEELER, owner and occupier; wooden dwelling; West on Newbury Street; North on Thompson; South on Weld; East on B. Wheeler.

Land, 1,738 square feet; house, 484 square feet; 3 stories, 10 windows; Value, \$1,800.

BENJA. WHITE, owner and occupier; wooden dwelling; South on Essex Street; East on Short Street.

Land, 2,340 square feet; house, 880 square feet; 2 stories, 19 windows; Value, \$1,800.

ALICE WHITEMORE, owner and occupier; wooden dwelling; West on Purchase Street; South & North on passage way; East on Hunt.

Land, 3,959 square feet; house, 760 square feet; 2 stories, 20 windows; Value, \$2,000.

BENJA. WHEELER, owner and occupier; brick dwelling; West on Newbury Street; North on Rogers; East on Wheeler; South on Thompson; Stable, 288 square feet; wood house, 175 square feet, wood.

Land, 1,800 square feet; house, 780 square feet; 3 stories, 22 windows; Value, \$3,800.

BENJA. WHEELER, owner; Samuel Creese, occupier; brick dwelling; South on Pond Street; East on Appleton; North on Rogers.

Land, 2,610 square feet; house, 450 square feet; 2 stories, 15 windows; Value, \$1,000.

ELIZA. WALCUTT & REBECCA BUTLER, owners; Eliza. Wallcut, Rebecca Butler & others, occupiers; wooden dwelling; East on High Street; West on T. Walley; South on Dawes.

Land, 4,305 square feet; house, 1,340 square feet; 2 stories, 23 windows; Value, \$2,250.

DANFORTH & WHITING, owners; Richard Bradden, occupier; wooden dwelling; East on passage way; North on P. Whiting; West on Burrell; South on Bela French.

Land, 1,024 square feet; house, 288 square feet; 2 stories, 4 windows; Value, \$500.

JENNY WHIPPLE, owner; M. Young & others, occupiers; wooden dwelling; South on Beach Street; West on South Street.

Land, 3,496 square feet; house, 589 square feet; 2 stories, 13 windows; Value, \$900.

BOOK 34.

JOHN AVERY, Esq., owner and occupier; wooden dwelling; East on Newbury Street; South by Perez Morton; West by Joel Thayer; Barn, 600 square feet; Shop, 144 square feet; wood house, 250 square feet; wash house, 180 square feet.

Land, 5,950 square feet; house, 1,080 square feet; 3 stories, 30 windows; Value, \$4,000

WILL'M ANDREWS, owner and occupier; brick & wooden dwelling; North on Essex Street, Corner of Ransfords lane; wood house, 270 square feet, 1 story, wood.

Land, 2,641 square feet; house, 950 square feet; 2 stories, 20 windows; Value, \$2,500.

THOMAS ALKER, owner and occupier; wooden dwelling; North by Pleasant Street; East by John Apthorpe; West by Josiah Allen; Tallow Chandlers house, 800 square feet, wood.

Land, 11,500 square feet; house, 800 square feet; 2 stories, 24 windows; Value, \$2,000.

LORING AUSTIN, owner; Richard Fuller, occupier; wooden dwelling; West by Common Street; South by Perez Morton; North by Waldo.

Land, 2,500 square feet; house, 600 square feet; 2 stories, 9 windows; Value, \$1,000.

JOSIAH ALLEN, owner and occupier; wooden dwelling; North by Pleasant Street; West by Saml. Torry; East by Wm. Andrews; land, Shed & Bark house, 1,008 square feet, wood.

Land, 14,876 square feet; house, 320 square feet; 2 stories, 7 windows; Value, \$2,200.

SAMUEL ADAMS, owner and occupier; wooden dwelling; North by Elliot Street; East by Smith; West by Scott; Barn, 600 square feet, 2 stories, wood; chase house, &c., 360 square feet, 1 story, wood.

Land, 6,475 square feet; house, 720 square feet; 2 stories, 18 windows; Value, \$1,600.

JOHN AVERY, Esq., owner; Negroes, occupiers; wooden dwelling; East on John Kenndy; West on Haskins Wharf; North on a passage way.

Land, 7,770 square feet; house, 720 square feet; 2 stories; Value, \$1,500.

EDWARD BLAKE, owner and occupier; wooden dwelling; North by pleasant Street; East by Elisha Copeland; West by Brazier; Carpenters Shop, 800 square feet; 1 story, wood.

Land, 6,930 square feet; house, 1,090 square feet; 3 stories, 33 windows; Value, \$2,300.

EDW'D BLAKE, owner; Capt. Rich, occupier; wooden dwelling; South by pleasant Street; North by Lois Cunningham; East by Thos. Emmons; wood house, 300 square feet.

Land, 3,480 square feet; house, 940 square feet; 2 stories, 18 windows; Value, \$1,800.

THOMAS BLAKE, owner and occupier; wooden dwelling; West by Washington Street; North on sd. Blake & South on sd. Blake; Barn, 288 square feet, wood; wood house, 935 square feet, wood.

Land, 6,300 square feet; house, 1,119 square feet; 3 stories, 31 windows; Value, \$2,500.

JAMES BLAKE, owner; James Blake & Majr. Hatch, occupiers; wooden dwelling; N.E. by pleasant Street; S.E. on Thomas Wheeler; N.W. on Wm. Porter; Carpenter Shop, 608 square feet; 1 story, wood.

Land, 5,082 square feet; house, 964 square feet; 2 stories, 25 windows; Value, \$1,800.

JAMES BLAKE, Junr., owner; James Blake, Junr. & Mrs. French, occupiers; wooden dwelling; East by pleasant Street; South by Penl. B. Rogers; North on Jos. How; Carpenter Shop, 464 square feet; 1 story, wood.

Land, 5,450 square feet; house, 540 square feet; 2 stories, 16 windows; Value, \$1,400.

WILLIAM BROWN, owner; Wm. Brown & Saml. Spear, occupiers; wooden dwelling; West by Orange Street; North by Town land, and South by sd. Brown; wood house, 1,132 square feet; 1 story, wood.

Land, 7,100 square feet; house, 2,446 square feet; 3 stories, 65 windows; Value, \$6,000.

WM. BROWN, TRUSTEE, FOR LOIS CUNNINGHAM, owner; Michael Hopkins, occupier; wooden dwelling; South by Pleasant Street; East by Jas. Blake; Shed, 429 square feet; 1 story, wood.

Land, 3,600 square feet; house, 844 square feet; 2 stories, 17 windows; Value, \$1,800.

THOMAS BARRY, owner; Benja. Gault & others, occupiers; wooden dwelling; North on Whiting; South on Barry; East on French; West on Hunnewell; work shop, 648 square feet, wood.

Land, 2,220 square feet; house, 598 square feet; 2 stories, 18 windows; Value, \$900.

EXECUTORS TO ESTATE OF EUNICE MAY, WILLIAM BROWN, & AMASA DAVIS, owners; Colo. Hurd, occupier; wooden dwelling; East by Orange Street; North on heirs Sarah Brown; South on land of Caleb Hall; Barn, 480 square feet; 1 story, wood; Shed, 480 square feet, 1 story, wood.

Land, 13,680 square feet; house, 1,720 square feet; 3 stories, 48 windows; Value, \$5,000.

MOSES B. BASS, owner and occupier; wooden dwelling; West by Ransford lane; North by Robert Robertson; shop, 210 square feet; wood.

Land, 6,678 square feet; house, 930 square feet; 2 stories, 13 windows; Value, \$1,500.

NATH'L BRADLEE, Junr, owner; Nathl. Bradlee, Jr. & David Stevens, occupiers; wooden dwelling; West by pleasant Street; South by Israel Davis; North on John Haskins lane.

Land, 7,121 square feet; house, 966 square feet; 3 stories, 25 windows; Value, \$1,200.

JAMES BARRY, owner; John D. Williams, occupier; wooden dwelling; West by Washington Street; South by Ebenr. Lewis; North by Amasa Davis; Wood house, 476 square feet; 1 story, wood.

Land, 6,095 square feet; house, 800 square feet; 3 stories, 24 windows; Value, \$2,000.

DEA. DAN'L BATES, owner and occupier; brick & wooden dwelling; West by Orange Street; North by Wm. Healy; South by sd. Bates; Store, 800 square feet, wood; Shed, 208 square feet, wood; Store, 1,120 square feet, wood.

Land, 3,115 square feet; house, 1,231 square feet; 3 stories, 31 windows; Value, \$3,200.

DANIEL BATES, FOR NEW SOUTH SOCIETY, owner; Mrs. Gilbert & others, occupiers; wooden dwelling; N.W. Corner of Gibsons Court.

Land, 800 square feet; house, 800 square feet; 2 stories, 6 windows; Value, \$400.

JOHN BILLINGS, owner and occupier; wooden dwelling; North Side of Gibsons Court.

Land, 320 square feet; house, 320 square feet; 3 stories, 5 windows; Value, \$400.

WILLIAM BAKER, owner and occupier; wood & brick dwelling; North Side Gibsons Court, adjoining John Billings.

Land, 600 square feet; house, 600 square feet; 2 stories, 6 windows; Value, \$500.

EBEN'R BLANCHARD, owner and occupier; wooden dwelling; West by Warren Street; South by Jas. Gooch; North by Rider.

Land, 2,800 square feet; house, 540 square feet; 2 stories, 7 windows; Value, \$800.

JOHN BRYANT HEIRS, owners; Danl. Ingersol, occupier; wooden dwelling; South by Elliot Street; East by Dr. Whipple; West Widow Stimpson; Barn, 500 square feet; 2 stories, wood.

Land, 8,034 square feet; house, 900 square feet; 2 stories, 30 windows; Value, \$3,000.

THOMAS BOLTER, owner and occupier; wooden dwelling; West by Common Street; North by Haymarket Theatre; South by Jos. Head; Carpenters Shop, 448 square feet.

Land, 4,440 square feet; house, 900 square feet; 3 stories, 142 windows; Value, \$1,600.

MARTIN BRIMMER, owner; James Clakk, occupier; wooden dwelling; East by Newbury Street; South by Joel Crosby; North by Elkanah Cushman; Shed, 600 square feet; 1 story, wood; Barn, 1,200 square feet; 1 story, wood; do. 320 square feet; 1 story, wood.

Land, 9,000 square feet; house, 1,246 square feet; 3 stories, 33 windows; Value, \$5,000.

PATTY BURDIKIN, owner and occupier; wooden dwelling; East by Pleasant Street; North by Edwd. How; South by Jos. How.

Land, 1,760 square feet; house, 280 square feet; 2 stories, 9 windows; Value, \$600.

WILLIAM BROWN OF SHERBURN, owner; Richd. Chamberlain, Saml. Hastings & Saml. Morse, occupiers; wooden dwelling; West by Orange Street at the Corner of Essex Street; Store, 1,225 square feet; 1 story, wood; Shed, 180 square feet; 1 story, wood.

Land, 9,405 square feet; house, 1,550 square feet; 2 stories, 33 windows; Value, \$4,000.

NATHAN BRADLEE, owner and occupier; wooden dwelling; South by Nashua Street; East by Wm. Gooch; West by Insley; Shop, 144 square feet; 1 story, wood.

Land, 2,200 square feet; house, 416 square feet; 1 story, 8 windows; Value, \$800.

ISAAC BIRD, owner and occupier; wooden dwelling; East by Orange Street; South by Edward Tuckerman; North by Stephen Rawson; wood house, 144 square feet; 1 story, wood.

Land, 4,680 square feet; house, 640 square feet; 1 story, 11 windows; Value, \$1,300.

WILLIAM BIRD, owner ; William Bird & Saml. Andrews, occupiers ; wooden dwelling ; West by Washington Street ; South by Nathl. Curtis ; North by Wm. Dall ; Barn, 1,600 square feet ; 1 story, wood ; Shed, 700 square feet ; 1 story, wood.

Land, 20,000 square feet ; house, 1,600 square feet ; 2 stories, 25 windows ; Value, \$3,700.

WILLIAM BARTLETT, owner and occupier ; wooden dwelling ; South by Pleasant Street ; East by Isaac White ; Barn, 230 square feet ; wood.

Land, 2,400 square feet ; house, 720 square feet ; 2 stories, 16 windows ; Value, \$800.

MARY & CATH. BILES, owners and occupiers ; wooden dwelling ; N.E. by Nassau Street ; S.E. by Land of Saml. Welles ; West by Abijah Crane.

Land, 9,600 square feet ; house, 833 square feet ; 2 stories, 18 windows ; Value, \$1,700.

NATH'L. BRADLEE, owner and occupier ; wooden dwelling ; North by Hollis Street ; West by Nassau Street, adjoining meeting house & Dea. David Cheever ; wood house, 280 square feet ; wood.

Land, 3,048 square feet ; house, 972 square feet ; 3 stories, 23 windows ; Value, \$2,400.

HENRY BASS, owner and occupier ; wooden dwelling ; West by Rainsford's lane ; South by Saml. Hastings ; East by John Haskins ; Barn, 330 square feet ; 1 story, wood ; wood house, 169 square feet ; 1 story, wood.

Land, 2,795 square feet ; house, 804 square feet ; 2 stories, 25 windows ; Value, \$1,500.

JEREMIAH BRIDGE, owner and occupier ; wooden dwelling ; North by Harvard Street ; West by Ebenr. Sever ; South by David Trask ; Barn, 480 square feet ; 1 story, wood ; Carpenters shop, 448 square feet ; 1 story, wood ; do., 504 square feet ; 1 story, wood.

Land, 9,002 square feet ; house, 684 square feet ; 3 stories, 25 windows ; Value, \$2,400.

JOHN BRIGHT, owner and occupier ; wooden dwelling ; West by Orange Street ; South by Thos. Bailey ; North by Abm. Gibson ; wood house, 180 square feet ; wood.

Land, 4,680 square feet ; house, 1,068 square feet ; 3 stories, 31 windows ; Value, \$1,800.

JOHN BALLARD, owner and occupier; brick dwelling; East by Newbury Street, Corner of West Street; Stable, 1,200 square feet; 2 stories, wood; wood shed, 400 square feet; 1 story, wood.

Land, 6,510 square feet; house, 1,707 square feet; 3 stories, 42 windows; Value, \$5,000.

JOHN BALLARD, owner: John Burge & Thos. L. Cowley, occupiers; wooden dwelling; East by Newbury Street; South by heirs of Thomas Green; North by Thos. Fessenden.

Land, 5,738 square feet; house, 810 square feet; 2 stories, 13 windows; Value, \$2,000.

THOMAS BAILEY, owner; Dea. Thos. Bailey, occupier; wooden dwelling; West by Orange Street; South by Benja. Thompson; North by John Bright.

Land, 3,600 square feet; house, 935 square feet; 2 stories, 17 windows; Value, \$1,800.

JOSEPH BLANEY, owner; Jos. & Henry Blaney, occupiers; wooden dwelling; North on Wm. Lovering; South by Nassau street.

Land, 2,000 square feet; house, 680 square feet; 3 stories, 24 windows; Value, \$1,800.

JEREMIAH BUMSTEAD, owner and occupier; wooden dwelling; West by Jos. Head; North by land of Perez Morton; South by Mr. Flagg; Barn, 336 square feet; 1 story.

Land, 5,762 square feet; house, 864 square feet; 1 story, 143 windows; Value, \$1,600.

LETITIA BAKER, owner; Mrs. Rhoda Davis, occupier; brick dwelling; East by Newbury Street; South by Stephen Thayer; North by Driverge [Durivage?].

Land, 1,320 square feet; house, 540 square feet; 3 stories, 15 windows; Value, \$1,500.

JOHN BOSSON, owner and occupier; wooden dwelling; West by Orange Street; South by Wm. Pooler; North by Henry Bass.

Land, 6,900 square feet; house, 960 square feet; 3 stories, 27 windows; Value, \$2,500.

WM. BLANCHARD, owner; Wendell & Brewer, occupiers; wooden dwelling; South on Pleasant Street; East on Wendell; West on Mrs. Gookin; wood house, 196 square feet.

Land, 1,400 square feet; house, 598 square feet; 2 stories; Value, \$700.

WILLM. BRAZIER, owner and occupier; wooden dwelling;
North by Pleasant Street; East by Elisha Copeland;
West by Sar. Wheeler; Ropewalk, 2,370 square feet;
1 story, wood.

Land, 7,392 square feet; house, 536 square feet; 2 stories,
13 windows; Value, \$1,200.

GEORGE BATTERMAN, owner; Chistr. Brazier & George Batterman, occupiers; wooden dwelling; North by Essex Street; West by land of Saml. Bradlee; East by sd Batterman; Carpenters shop; 864 square feet; wood.

Land, 2,407 square feet; house, 480 square feet; 1 story,
6 windows; Value, \$700.

GEO. BATTERMAN, owner; Edwd. Murton & John Blackman, occupiers; wooden dwelling; West by sd Batterman; North by Essex Street; East by Jonathan Hunnewell.

Land, 1,411 square feet; house, 392 square feet; 1 story,
8 windows; Value, \$400.

TOWN OF BOSTON, owner; Micajah Clarke & Mrs. Wheeler, occupiers; wooden dwelling; North by Beach Street; West by Israel Cook; East by John Haskings.

Land, 5,000 square feet; house, 1,296 square feet; 2 stories, 14 windows; Value, \$1,200.

THOMAS BRADLEE & others, owners; Thomas Bradlee & Hearsy, occupiers; wooden dwelling; North on Essex Street; East on John Coffin; South on late John Blower.

Land, 2,322 square feet; house, 1,044 square feet; 2 stories, 20 windows; Value, \$1,600.

WM. BOARDMAN, Jr., owner; George Vaughan, occupier; Brick dwelling; West by Peck's lane; North by White; East by Ebenr. Oliver; South by Wentworth; wood house, 440 square feet; 1 story, wood.

Land, 1,620 square feet; house, 580 square feet; 2 stories, 13 windows; Value, \$800.

MRS. COBBETT, owner; Davis, occupier; wooden dwelling; North by Essex Street; South by Jas. Trask; East by James Thompson.

Land, 400 square feet; house, 400 square feet; 2 stories, 6 windows; Value, \$500.

ELISHA COPELAND, owner; Elisha Copeland and John Amory, occupiers; wooden dwelling; North by Pleasant Street; East by Jas. Duggan; West by Edwd. Blake; Barn, 1,000 square feet; 2 stories, wood.

Land, 6,800 square feet; house, 760 square feet; 3 stories, 23 windows; Value, \$1,600.

GREGORY CLARKE, owner and occupier; wooden dwelling; South by Bennet street; West by Wm. Lovering; Barn, 330 square feet; 1 story, wood.

Land, 3,344 square feet; house, 1,008 square feet; 2 stories; Value, \$1,500.

DAVID COBB, owner and occupier; wooden dwelling; East by Washington Street; South by Stephen Gore; Shop, 280 square feet; 1 story, wood.

Land, 3,700 square feet; house, 800 square feet; 3 stories, 17 windows; Value, \$1,400.

OBADIAH CURTIS OF NEWTON, owner; Thos. Curtis, occupier; wooden dwelling; East by Ransfords Lane; South by John Haskings; North on Wm. Andrews.

Land, 4,220 square feet; house, 972 square feet; 2 stories, 21 windows; Value, \$2,500.

JOHN CRANE, owner; Revd. Samuel West, occupier; wooden dwelling; East by Nassau street; South by Phillip Wentworth; North by Wm. Hill; Barn, 400 square feet; 1 story, wood; Shed, 480 square feet; 1 story, wood.

Land, 4,000 square feet; house, 1,170 square feet; 2 stories, 20 windows; Value, \$1,800.

SAM'L. CLARKE OF NORTHAMPTON, owner; George Bender & Betsey Goddard, occupiers; wooden dwelling; West by Jeremiah Bumsted; North by Wm. Cunningham; East by Gibsons Court.

Land, 880 square feet; house, 600 square feet; 2 stories, 12 windows; Value, \$900.

JOSEPH CURTIS, owner and occupier; wooden dwelling; North by Frog lane; West by Widow Flagg; East by a passage way.

Land, 2,710 square feet; house, 380 square feet; 2 stories, 8 windows; Value, \$500.

BENJA. COBB, Junr., owner and occupier; wooden dwelling; West by Washington Street; North by Stephen Gore; South by Joshua Witherlee; wood house, 910 square feet; 1 story; Barn, 600 square feet; 2 stories, wood.

Land, 44,180 square feet; house, 1,616 square feet; 3 stories, 38 windows; Value, \$6,000.

BENJA. COB, Junr., owner; Jesse Mayo, Spear & Carroll, occupiers; wooden dwelling; East by Orange Street; South by Mr. Martin; North by Ebenr. Dorr; Store, 1,560 square feet; 1 story, wood; Barn, 600 square feet; 2 stories, wood; wood house, 300 square feet; 1 story, wood.

Land, 14,400 square feet; house, 1,400 square feet; 2 stories, 29 windows; Value, \$4,000.

JONAS CHILD, owner; Jacob Fleak, occupier; wooden dwelling; South on Elliot Street; West on Wm. Moak; East on John Wear; Shed, 112 square feet; 1 story, wood.

Land, 2,400 square feet; house, 416 square feet; 1 story, 5 windows; Value, \$400.

JONAS CHILD, owner; Barney Conner & Mrs. Doyle, occupiers; wooden dwelling; South on sd. Child; West on Wm. Moak; East on John Wear, Junr.

Land, 1,008 square feet; house, 280 square feet; 1 story, 6 windows; Value, \$300.

SAM'L. COOKSON, owner; Catia Delisle, occupier; wooden dwelling; West by Common Street; South by Danl. Waldo; North by Wm. Saxton; wood house, 450 square feet; 1 story, wood; Barn, 500 square feet; 2 stories, wood.

Land, 10,400 square feet; house, 1,080 square feet; 2 stories, 32 windows; Value, \$2,500.

ABIJAH CRANE, owner; Furness, occupier; wooden dwelling; East on Nassau Street; South by Miss Byles; West & North by —; wood house, 360 square feet; 1 story, wood.

Land, 4,015 square feet; house, 684 square feet; 2 stories, 22 windows; Value, \$2,000.

ABIJAH CRANE, owner and occupier; wooden dwelling; East by sd. Crane; South by Mrs. Byles; West & North by sd. Crane; Carpenters shop, 480 square feet; 2 stories, wood.

Land, 4,015 square feet; house, 560 square feet; 2 stories, 11 windows; Value, \$1,400.

JOHN CODMAN, Esq.; owner; Penl. B. Rogers, occupier; wooden dwelling; North by Pleasant Street; West by Peter McIntosh; East by Ephrim Marsh.

Land, 7,800 square feet; house, 2,880 square feet; 3 stories, 68 windows; Value, \$4,500.

PETER CUNNINGHAM, owner; Thomas Farrington & Danl. Carney, occupiers; wooden dwelling; East by Orange Street; North by Wm. Dall; South by Robt. Davis; Barn, 728 square feet; 2 stories, wood; Shop, 486 square feet; 1 story, wood.

Land, 13,833 square feet; house, 1,386 square feet; 2 stories, 25 windows; Value, \$3,000.

DAVID CHEEVER, owner and occupier; wooden dwelling; East by Church land; West by Nassau Street; wood house, 160 square feet; 1 story, wood.

Land, 2,905 square feet; house, 570 square feet; 2 stories, 17 windows; Value, \$1,000.

ISRAEL COOK, owner and occupier; wooden dwelling; West on Orange Street at the Corner of Beach Street.

Land, 1,823 square feet; house, 1,120 square feet; 3 stories, 38 windows; Value, \$2,800.

URIAH COTTING, owner and occupier; wooden dwelling; East on Orange Street; South on Saml. Pope; North on Elijah Dix; wood house, 720 square feet; 1 story, wood; Barn, 450 square feet; 2 stories, wood.

Land, 7,541 square feet; house, 1,292 square feet; 3 stories, 42 windows; Value, \$7,500.

ELKANAH CUSHMAN, owner; Elkanah Cushman & Benjamin Sweetser, occupiers; wooden dwelling; East by Newbury Street; South on Martin Brimmer; North on Saml. Hastings.

Land, 1,674 square feet; house, 946 square feet; 3 stories, 22 windows; Value, \$2,500.

ELKANAH CUSHMAN, owner; Francis Ranalott, occupier; wooden dwelling; East by sd. Cushman & other house; West by David Green, Esqr.

Land, 2,268 square feet; house, 368 square feet; 2 stories, 7 windows; Value, \$700.

SARAH CHEEVER & SISTERS, owners; William Bradford, occupier; wooden dwelling; East on Orange Street; North on Hopestill Foster; South on Mr. Gookin.

Land, 2,254 square feet; house, 1,116 square feet; 3 stories, 23 windows; Value, \$1,500.

JOEL CROSBY, owner and occupier; wooden dwelling; East by Newbury Street, the Lamb Tavern so called; wood shed, 300 square feet; 1 story, wood; Barn, 1,596 square feet; wood; Stable, 1,200 square feet; wood.

Land, 11,416 square feet; house, 1,160 square feet; 2 stories, 24 windows; Value, \$4,200.

JOEL CROSBY, owner; Lydia Twitchell, occupier; wooden dwelling; East by Newbury Street; North by sd. Crosby & others; house, Lamb Tavern so called.

Land, 192 square feet; house, 192 square feet; 1 story, 2 windows; Value, \$800.

NATHAN'L. CURTIS, owner; Elisha & Joshua Vose, occupiers; wooden dwelling; West by Washington Street; South by Thomas Whitmarsh; North by Wm. Bird.

Land, 11,628 square feet; house, 1,100 square feet; 3 stories, 27 windows; Value, \$2,200.

NATH'L. CURTIS, owner and occupier; wooden dwelling; West by Orange Street; South by sd Curtis Store; North by Ezra Whitney; Chaise house, 493 square feet; 1 story, wood.

Land, 4,597 square feet; house, 1,396 square feet; 2 stories, 28 windows; Value, \$2,600.

BENJ. COBB, Senr., owner; Benjamin Cobb & Benja. Homer, occupiers; wooden dwelling; West by Orange Street; North by sd. Cobb; South by Ditto.

Land, 6,348 square feet; house, 2,937 square feet; 2 stories, 40 windows; Value, \$3,500.

JAMES DUGGAN & JOANNA PENNIMAN, owners and occupiers; wooden dwelling; North by Pleasant Street; West by E. Copeland; East by Phillip Minzee.

Land, 3,000 square feet; house, 510 square feet; 1 story, 13 windows; Value, \$650.

CORNELIUS DURANT, owner and occupier; wooden dwelling; East by Orange Street; North by Stephen Harris; South by Phillip Wentworth; Barn, 960 square feet; wood house, 330 square feet; wood.

Land, 26,479 square feet; house, 1,520 square feet; 3 stories, 34 windows; Value, \$6,500.

MRS. DRAPER, owner and occupier; wooden dwelling; East by Orange Street; South by John Lucas; North by Susannah Martin; wood house, 396 square feet; 1 story, wood; Shed, 616 square feet; 1 story, wood.

Land, 6,318 square feet; house, 570 square feet; 2 stories, 16 windows; Value, \$1,000.

ANNA DAVIS, owner and occupier; wooden dwelling; South by Joel Smith in Bennet Street.

Land, 600 square feet; house, 240 square feet; 2 stories, 4 windows; Value, \$200.

EBEN'R. DORR, owner and occupier; wooden dwelling; East by Orange Street; North by James Richardson; South by Stephen Gore; Barn, 630 square feet; 2 stories, wood.

Land, 6,600 square feet; house, 1,309 square feet; 2 stories, 30 windows; Value, \$2,600.

EBEN'R. DORR, owner; Willm. Dorr & James Dawson, occupiers; wooden dwelling; East by Orange Street; North by Phillip Wentworth; South by Benja. Cobb, Junr.

Land, 3,650 square feet; house, 660 square feet; 2 stories; Value, \$2,000.

ISAAC P. DAVIS, owner; Nabby Beard, occupier; wooden dwelling; West by Pleasant Street; South by A. & S. Welles; North on sd Davis.

Land, 1,715 square feet; house, 325 square feet; 2 stories, 7 windows; Value, \$800.

ISAAC P. DAVIS, owner; Osgood & others, occupiers; wooden dwelling; West by Pleasant Street; South by sd Davis; North by John Mero.

Land, 1,715 square feet; house, 640 square feet; 2 stories, 17 windows; Value, \$1,000.

ROBERT DAVIS, owner and occupier; wooden dwelling; East by Orange Street; North by Peter Cunningham; South by Stephen Rawson.

Land, 3,500 square feet; house, 792 square feet; 3 stories, 28 windows; Value, \$1,800 square feet.

ELIJAH DIX, owner and occupier; brick dwelling; East by Orange Street; South by U. Cotting; wood house, 300 square feet; 1 story.

Land, 8,144 square feet; house, 1,721 square feet; 3 stories, 44 windows; Value, \$7,500.

ANNA DURWERGE [? Durivage], owner and occupier; brick dwelling; East by Newbury Street; South by Letitia Baker; North by Geo. Longley.

Land, 1,320 square feet; house, 540 square feet; 3 stories, 15 windows; Value, \$1,500.

JONA. DAVIS, of Roxbury, owner; Aaron Blaney, occupier; East by Washington Street; South and West by s^d Davis.

Land, 15,000 square feet; house, 1,323 square feet; 2 stories, 30 windows.

JONA. DAVIS, of Roxbury, owner; Willm. Henly & others, occupiers; wooden dwelling; East by Washington Street; South & West by sd Davis.

Land, 15,000 square feet; house, 2,626 square feet; 1 story, 18 windows; Value, \$1,800.

WILLIAM DALL, owner; Thomas Farrington & others, occupiers; wooden dwelling; East by Orange Street; South by P. Cunningham; North by Faxon; Barn & wood house, 720 square feet; 1 story, wood.

Land, 6,750 square feet; house, 1,470 square feet; 3 stories, 33 windows; Value, \$3,000.

WILLIAM DALL, owner and occupier; brick & wooden dwelling; West by Washington Street; South & North by sd Dall; wood house & barn, 1,020 square feet; 1 story, wood; Shop, 510 square feet; 1 story, wood.

Land, 8,100 square feet; house, 1,140 square feet; 3 stories, 47 windows; Value, \$4,000.

WILLIAM DALL, owner; King, occupier; wooden dwelling; West by Washington Street; North by W. Dall; South on Bird; wood house, 720 square feet; 1 story, wood; Barn, 400 square feet; 1 story, wood.

Land, 4,500 square feet; house, 164 square feet; 3 stories, 24 windows; Value, \$2,000.

WILLIAM DALL, owner; Edwd. Bridge & others, occupiers; wooden dwelling; West by Washington Street; South by Wm. Dall; North by Wm. Brown; Barn, 340 square feet; 2 stories, wood; Shop, 680 square feet; 2 stories, wood.

Land, 6,450 square feet; house, 1,140 square feet; 3 stories; Value, \$3,000.

AMASA DAVIS, owner and occupier; wooden dwelling; West by Orange Street; North by Saml. May; South by land of sd Davis.

Land, 5,640 square feet; house, 1,338 square feet; 2 stories; 41 windows; Value, \$3,000.

AMASA DAVIS, owner; Prince Hutchinson & others, occupiers; wooden dwelling; South by James Barry; West & North by sd. Davis.

Land, 450 square feet; house, 450 square feet; 2 stories, 11 windows; Value, \$400.

THOMAS EAYERS, owner; Thomas Eayers & Bruce, occupiers; wooden dwelling; North by Essex Street; West by Mrs. Row; East by Wm. Andrews; Shop, 432 square feet; 1 story, wood.

Land, 2,700 square feet; house, 466 square feet; 2 stories, 14 windows; Value, \$1,000.

DAVID ELLIS, owner and occupier; wooden dwelling; South by Harvard Street; West by Wm. Phillips; North and East on the flatts; Barn & wood house, 1,340 square feet; 1 story, wood.

Land, 6,400 square feet; house, 1,892 square feet; 2 stories; 25 windows; Value, \$4,000.

JACOB EMMONS, owner; Martin Coney, occupier; wooden dwelling; West by Orange Street; South by Abijah French; North by Robt. Wier; Bake & wood house, 896 square feet; 2 stories, wcod.

Land, 4,200 square feet; house, 816 square feet; 3 stories, 25 windows; Value, \$2,500.

Tho's. EMMONS, owner and occupier; wooden dwelling; North by Warren Street; West by Edwd. Blake; East by Eliza. May.

Land, 2,040 square feet; house, 648 square feet; 3 stories, 26 windows; Value, \$1,800.

THOMAS EMMONS, owner; John Perry, occupier; wooden dwelling; South on Pleasant Street; West on Edwd. Blake; East on Saml. Sprague; 1 Coopers Shop, 1,200 square feet; 2 story, wood.

Land, 6,960 square feet; house, 720 square feet; 2 stories, 17 windows; Value, \$1,000.

BROWN EMMERSON, owner and occupier; wooden dwelling; West by Warren Street; North by Jesse B. Wilcocks; South by Otis & Masons land.

Land, 2,000 square feet; house, 375 square feet; 2 stories, 8 windows; Value, \$400.

MARY ETHERIDGE, owner and occupier; wood dwelling; West by Nassau Street; North on John Lovering; South on Jas. Lovering.

Land, 4,320 square feet; house, 810 square feet; 2 stories, 11 windows; Value, \$1,000.

WILLIAM ETHERIDGE, owner and occupier; wooden dwelling; West by Nassau Street; North by John Lovering; South by Mary Etheridge.

Land, 342 square feet; house, 342 square feet; 3 stories, 11 windows; Value, \$600.

RICHARD FAXON, owner and occupier; wooden dwelling; East by Orange Street; South by Wm. Dall; North by land of Caleb Hall; wind-mill, 120 square feet; wood; blacksmith shop, 760 square feet; 3 stories, wood; Barn, 256 square feet; 1 story, wood.

Land, 5,610 square feet; house, 684 square feet; 3 stories, 12 windows; Value, \$3,000.

RICHARD FAXON, owner; Doctr. Pearson, occupier; wooden dwelling; South by Thomas Spear; East on Orange street; West on Thankful Wheeler.

Land, 684 square feet; house, 665 square feet; 3 stories, 14 windows; Value, \$1,400.

JOHN FAIRSERVICE, owner; Nathl. Phillips, occupier; West by Orange Street; South by Mary Fairservice; North by Harvard Street; wood house, 180 square feet.

Land, 1,422 square feet; house, 525 square feet; 3 stories; Value, \$1,500.

MARY FAIRSERVICE, owner and occupier; wooden dwelling; West by Orange Street; North by John Fairservice; South by Robt. Wyer; wood house, 216 square feet; 1 story, wood.

Land, 1,422 square feet; house, 525 square feet; 3 stories, 11 windows; Value, \$1,300.

ROB'T. FAIRSERVICE, owner and occupier; wooden dwelling; East by Nassau Street at the Corner of Eliot Street; Shop, 168 square feet; 1 story, wood.

Land, 2,298 square feet; house, 648 square feet; 2 stories, 23 windows; Value, \$1,800.

SAM'L. FENNO, owner and occupier; wooden dwelling; East by Nassau Street; North by John Smith; South by George Kuhn; Kitchen, 420 square feet.

Land, 10,940 square feet; house, 720 square feet; 3 stories, 29 windows; Value, \$2,500.

THO'S. FESSENDEN, owner and occupier; wooden dwelling; East by Newbury Street; North by Ebenr. Oliver; West by John Ballard; Wood house, 280 square feet; wood.

Land, 3,652 square feet; house, 641 square feet; 2 stories, 12 windows; Value, \$1,000.

JOHN FENNO, owner and occupier; wooden dwelling; West by Orange Street; South by Josiah Knapp; North by Danl. Bates; Barn, 476 square feet; 1 story, wood; Shed, 240 square feet; 1 story, wood.

Land, 4,350 square feet; house, 960 square feet; 3 stories, 29 windows; Value, \$2,000.

THO'S. FILLIS, of Halifax, owner; Jos. Sprague, occupier; wooden dwelling; East by Orange Street; South and West by W^m. Gooch; North by Jos. Sprague.

Land, 715 square feet; house, 680 square feet; 3 stories, 12 windows; Value, \$1,500.

THOMAS FILLIS of Halifax, owner; Capt. Field, occupier; wooden dwelling; South by Hollis Street; East by Saml. Phillips; West by Jos. Lovering, Junr.; Barn, 360 square feet; 1 story.

Land, 7,034 square feet; house, 900 square feet; 3 stories, 23 windows; Value, \$1,500.

WILLIAM FISK, owner and occupier; wooden dwelling; East by Washington Street; West & North by John Davis; South by land of sd Fisk; Barn, 800 square feet; 1 story, wood; Shed, 1,080 square feet; 1 story, wood.

Land, 30,000 square feet; house, 2,100 square feet; 2 stories, 36 windows; Value, \$3,500.

JANE FLAGG, owner and occupier; wooden dwelling; South by Frog lane; East by Jos. Curtis; West by Wm Smith.

Land, 4,200 square feet; house, 600 square feet; 2 stories, 8 windows; Value, \$1,200.

JOSIAH FOWLE, owner and occupier; wooden dwelling; East by Wm Wyman; South by sd. Fowle; North by Joel Crosby; wood house, 200 square feet; 2 stories, wood; Barber's shop, 216 square feet; 1 story, wood.

Land, 1,622 square feet; house, 705 square feet; 2 stories, 14 windows; Value, \$2,000.

JOSIAH FOWLE, owner; John Clarke, occupier; wooden dwelling; East by Newbury Street; South by John Roulstone; North by Wm Wyman; Back store, 320 square feet; wood.

Land, 6,095 square feet; house, 1,026 square feet; 3 stories, 28 windows; Value, \$4,000.

WILL'M. FOSTER, owner and occupier; wooden dwelling; East on Nassau Street, on Frog lane; Stable, 1,050 square feet; wood.

Land, 60,100 square feet; house, 1,762 square feet; 3 stories, 45 windows; Value, \$8,000.

WILLIAM FOSTER, owner; Samuel Dow, occupier; wooden dwelling; East by Nassau Street; South by Enoch May; Blacksmiths shop, 352 square feet; 1 story, wood.

Land, 1,540 square feet; house, 432 square feet; 1 story, 7 windows; Value, \$600.

WILLIAM FOSTER, owner; Mr. Doyle, occupier; wooden dwelling; East by Nassau Street; South, West, & North by sd. Foster.

Land, 1,536 square feet; house, 560 square feet; 1 story, 6 windows; Value, \$300.

HANNAH FORDE, owner; Dr. Jos. Whipple, occupier; wooden dwelling; South by Elliot Street; West by Mrs. Stimpson; North on Mrs. Lowder; Barn, 750 square feet; wood house, 216 square feet.

Land, 5,000 square feet; house, 800 square feet; 2 stories, 25 windows; Value, \$2,500.

HOPESTILL FOSTER, owner; Hopestill Foster & Wm. Lowder, occupiers; wooden dwelling; East by Orange Street at the Corner of Hollis Street; wood house, 196 square feet; Bake house, 224 square feet; 1 story, wood.

Land, 3,069 square feet; house, 1,029 square feet; 3 stories; Value, \$2,000.

JOHN FRANCIS, owner and occupier; wooden dwelling; North by Pleasant Street; East by Christ' Minott; West by Blaney.

Land, 6,300 square feet; house, 760 square feet; 3 stories, 23 windows; Value, \$1,200.

NATH'L. FROTHINGHAM, owner; Nathl. & Thos. Frothingham, occupiers; wooden dwelling; North by West Street at the Corner of South Street.

Land, 3,000 square feet; house, 1,500 square feet; 2 stories, 37 windows; Value, \$2,000.

ABIJAH FRENCH, owner and occupier; wooden dwelling; West on Orange Street; South by Wm. Lovering; North by Jacob Emmons.

Land, 1,695 square feet; house, 798 square feet; 3 stories, 25 windows; Value, \$900.

JOSHUA FRANCIS, owner and occupier; wooden dwelling; West by Nassau street; North by Elliot street.

Land, 1,800 square feet; house, 720 square feet; 2 stories, 17 windows; Value, \$1,000.

ROB'T. FULLERTON, owner and occupier, wooden dwelling; North by Essex Street; West by Sarah Fullerton; East by land of Sam Bradlees heirs.

Land, 1,400 square feet; house, 625 square feet; 1 story, 9 windows; Value, \$600.

SARAH FULLERTON, owner; John Salmon, occupier; wooden dwelling; North by Essex street; West by Edwd. Jones; East by Robt. Fullerton.

Land, 2,400 square feet; house, 500 square feet; 1 story, 6 windows; Value, \$600.

SAM'L. P. GARDNER, owner and occupier; wooden dwelling; South by Hollis Street; East by Saml. Pope; West by Ephm. Marsh; Barn, 450 square feet; 1 story, wood; Shed, 312 square feet; 1 story, wood.

Land, 7,930 square feet; house, 1,106 square feet; 3 stories, 28 windows; Value, \$3,500.

NATH'L. GARDNER, owner and occupier; wooden dwelling; East by Orange Street at the Corner of Warren St.; Barn, 800 square feet; 2 stories; Store, 720 square feet; 1 story; do. 900 square feet; 2 stories.

Land, 9,760 square feet; house, 1,254 square feet; 2 stories, 44 windows; Value, \$5,000.

ABRAHAM GIBSON, owner; Fessenden & Pierce, occupiers; wooden dwelling; West by Orange Street; South by Jona. Bright; North by sd Gibson.

Land, 2,205 square feet; house, 690 square feet; 3 stories, 18 windows; Value, \$1,600.

JEREMIAH GORE, owner and occupier; wooden dwelling; West by Orange Street; South by Arnold Welles; North by Eliza. May; Barn, 504 square feet; 2 stories, wood.

Land, 2,520 square feet; house, 396 square feet; 2 stories, 14 windows; Value, \$1,200.

RICHARD GOOKIN, owner; Guild & Adams, occupiers; wooden dwelling; East by Orange Street; North by Miss Cheever; South by Wm. Wyman.

Land, 3,100 square feet; house, 1,060 square feet; 3 stories, 34 windows; Value, \$2,000.

BENJA. GODDARD, owner and occupier; wooden dwelling; West by Orange Street; South by Town Gutter [*sic*]; North by sd Goddards Store; wood & chaise house, 576 square feet.

Land, 3,500 square feet; house, 1,220 square feet; 3 stories, 33 windows; Value, \$3,000.

STEPHEN GORE, owner and occupier; wooden dwelling; East by Orange Street; North by Ebenr. Dorr; West by sd Gores shop; wood house, 240 square feet; 2 stories, wood.

Land, 11,100 square feet; house, 1,264 square feet; 2 stories, 19 windows; Value, \$3,000.

JOHN GORDON, owner and occupier ; wooden dwelling ; North by Essex Street ; West by Wm. White ; East by Ebenr. Oliver ; Tobacco Manufactory, 64 square feet ; 1 story, wood.

Land, 789 square feet ; house, 384 square feet ; 2 stories, 8 windows ; Value, \$900.

JOHN GORDON, owner ; Patrick Condon, occupier ; wooden dwelling ; North by sd Gordon ; West by Wm. White ; East by Ebenr. Oliver.

Land, 646 square feet ; house, 351 square feet ; 2 stories, 10 windows ; Value, \$400.

JAMES GOOCH, owner and occupier ; wooden dwelling ; S.W. by Warren Street ; N.W. by Eben Blanchard ; S.E. Abijah Crane.

Land, 2,800 square feet ; house, 800 square feet ; 3 stories, 13 windows ; Value, \$900.

WILLIAM GOOCH, owner and occupier ; wooden dwelling ; East by Orange Street, Corner of Nassau Street.

Land, 5,128 square feet ; house, 928 square feet ; 3 stories, 29 windows ; Value, \$3,000.

BENJA. GREEN, owner and occupier ; wooden dwelling ; West by Orange Street ; South by Beach Street ; wood house, 480 square feet ; 1 story, wood ; Barn, 300 square feet ; 1 story, wood.

Land, 7,719 square feet ; house, 1,500 square feet ; 2 stories, 32 windows ; Value, \$4,000.

BENJA. GREEN, owner ; Andrew Newell, occupier ; wooden dwelling ; West by Orange Street ; South & North by sd Green ; wood house, 200 square feet ; 1 story.

Land, 2,400 square feet ; house, 512 square feet ; 2 stories, 16 windows ; Value, \$1,800.

BENJA. GREEN, owner ; John Grew, occupier ; wooden dwelling ; West by Orange Street ; North by John Haskins ; South by sd Green ; Barn, 648 square feet.

Land, 4,560 square feet ; house, 896 square feet ; 2 stories, 31 windows ; Value, \$2,000.

BENJA. GREEN, owner ; Hannah Blackburn, occupier ; wooden dwelling ; South by Beach Street ; East by Nicholas Peirce ; West by sd Green.

Land, 7,130 square feet ; house, 320 square feet ; 2 stories, 4 windows ; Value, \$600.

BENJA. GREEN, owner; John Callahan, occupier; wooden dwelling; West by Orange Street; South by Josiah Knapp; North by Israel Cook; wood shed, 400 square feet; 1 story, wood.

Land, 4,080 square feet; house, 1,080 square feet; 3 stories, 30 windows; Value, \$3,300.

JAMES GRIDLEY, administrator to the Estate, owner; Widow Mary Gridley, occupier; wood; East by Orange Street; South by Richardson.

Land, 14,800 square feet; house, 980 square feet; 2 stories, 26 windows; Value, \$2,100.

DAVID GREEN, owner and occupier; wooden dwelling, N.W. by Common Street; S.W. by Wm. Saxton; N.E. by Ebenr. Oliver; wood house, 320 square feet; 1 story, wood; Stable, 640 square feet; 1 story, brick.

Land, 21,609 square feet; house, 1,960 square feet; 2 stories, 47 windows; Value, \$7,000.

STEPHEN GORE, owner; Jeremiah Gore, occupier; wooden dwelling; West by Washington Street; South by Benja. Cobb; North by said Gore.

Land, 34,040 square feet; house, 924 square feet; 2 stories, 18 windows; Value, \$3,000.

SAM'L. HASTINGS, owner and occupier; wooden dwelling; West by Ransfords lane; North by John Haskins; South by Beach Street.

Land, 6,900 square feet; house, 1,336 square feet; 2 stories, 28 windows; Value, \$2,800.

SAM'L. HASTINGS, owner; Larkin, occupier; wooden dwelling; East on Newbury Street; South by E. Cushman.

Land, 4,920 square feet; house, 1,200 square feet; 2 stories, 13 windows; Value, \$2,000.

SAM'L. HASTINGS, as agent to Mary Vose, owner; William Tuffts, occupier; North by Essex Street; West by Ransfords lane; South & East by Robertson.

Land, 6,400 square feet; house, 270 square feet; 1 story, 8 windows; Value, \$1,000.

WILLIAM HAGER, owner and occupier; wooden dwelling; South by Bennet Street; West by Gregory Clarke; East by George Trott.

Land, 3,134 square feet; house, 5,400 square feet; 2 stories, 9 windows; Value, \$900.

JOEL HAGER, owner and occupier; wooden dwelling; North by Sheafs lane; East by sd Hager; West by Perez Morton.

Land, 960 square feet; house, 784 square feet; 1 story, 17 windows; Value, \$900.

JOEL HAGER, owner; Benja. Huller, occupier; wooden dwelling; North by Sheafs lane; West by sd Hager; East by Jno. Avery.

Land, 1,200 square feet; house, 384 square feet; 2 stories, 12 windows; Value, \$800.

PERCIVAL HALL, owner; Johnson & West & Parker, occupiers; wooden dwelling; East by Orange street; South by U. Cotting; North by Elijah Dix; wood house, 480 square feet.

Land, 2,240 square feet; house, 720 square feet; 3 stories, 17 windows; Value, \$2,000.

JAMES HALL, owner and occupier; wooden dwelling; North by Walker Street; West by School house; East by Jno. Osborn.

Land, 3,440 square feet; house, 926 square feet; 3 stories, 29 windows; Value, \$2,800.

ISRAEL HATCH, owner; William Morey, occupier; wooden dwelling; West by Common Street; South by Haymarket Theatre; East by Sheafs lane; Barn, 3,470 square feet; 2 stories, wood.

Land, 15,000 square feet; house, 2,010 square feet; 2 stories, 48 windows; Value, \$5,000.

ADAM HARTWICK, owner and occupier; wooden dwelling; South on Elliot Street; East by Wm. Moak; West by Jenning.

Land, 3,600 square feet; house, 360 square feet; 2 stories, 8 windows; Value, \$400.

SIMEON HASTINGS, owner; Simeon Hastings & James, Phillip, occupiers; wooden dwelling; North by Pleasant Street; South by James Newman; West by Penl. B. Rogers; Shop, 800 square feet; 1 story, wood.

Land, 4,000 square feet; house, 1,520 square feet; 2 stories, 37 windows; Value, \$3,800.

SARAH HENSHAW, of —, owner; Commadore Andries, occupier; brick & wooden dwelling; South on Harvard Street; West by Orange Street.

Land, 3,200 square feet; house, 1,600 square feet; 3 stories, 41 windows; Value, \$4,000.

JOSEPH HEAD, owner and occupier; wooden dwelling; West on Common Street; North by Bolter; South on land of Flagg & Smith; house, 360 square feet; wood.

Land, 11,088 square feet; house, 1,024 square feet; 3 stories, 24 windows; Value, \$3,000.

WILLIAM HEALY, owner and occupier; wooden dwelling; West by Orange Street; South by Danl. Bates; North by Josiah Knapp; Barn, 352 square feet; 1 story, wood; Coopers shop, 720 square feet; 2 stories, wood.

Land, 3,000 square feet; house, 1,040 square feet; 3 stories, 38 windows; Value, \$3,000.

WILLIAM HILL, owner and occupier; wooden dwelling; East by Nassan Street; North by E. Sever; South by John Crane; work shop, 390 square feet, 1 story, wood; Barn, 230 square feet; 1 story, wood.

Land, 5,499 square feet; house, 540 square feet; 2 stories, 17 windows; Value, \$1,400.

FRANCIS HAUTHWAIT, owner and occupier; wooden dwelling; North on West Street; East by John Ballard; West by Frothingham.

Land, 2,160 square feet; house, 663 square feet; 2 stories, 17 windows; Value, \$1,200.

JOSEPH HOW, owner and occupier; wooden dwelling; East by Pleasant Street; North by Patty Burdikin; South by T. Blake.

Land, 2,800 square feet; house, 450 square feet; 2 stories, 8 windows; Value, \$700.

EDWARD HOW, owner and occupier; wooden dwelling; East by Pleasant Street; South by Patty Burdikin; North on T. Bowers land; Chaise & wood house, 720 square feet; 1 story, wood.

Land, 4,500 square feet; house, 960 square feet; 2 stories, 20 windows; Value, \$3,000.

MICHAEL HOPKINS, owner and occupier; brick & wooden dwelling; East by Orange Street; North by John Parker; South by street; wood & chaise house, 238 square feet; 2 stories.

Land, 3,483 square feet; house, 1,366 square feet; 3 stories, 28 windows; Value, \$3,500.

BENJA. HOWLAND, owner and occupier; wooden dwelling; South by Shove Howland; East by Foster Low; North on Eliza. May.

Land, 1,360 square feet; house, 612 square feet; 3 stories, 19 windows; Value, \$900.

SHOVE HOWLAND, owner and occupier; wooden dwelling;
South by Pleasant Street; East on Ambrose & Foster
Low; Shop, 540 square feet; 2 stories, wood.

Land, 4,687 square feet; house, 744 square feet; 3 stories,
18 windows; Value, \$1,400.

HENRY HUNTER, owner; Nathl. Waterman, occupier; wooden
dwelling; North by Bennet Street; East by Jos. Payson;
West by sd. Hunter.

Land, 1,706 square feet; house, 378 square feet; 2 stories,
16 windows; Value, \$1,000.

HENRY HUNTER, owner; Levi Little, occupier; wooden dwell-
ing; North by Bennet Street; West by Phillips &
Shepherd; East by sd. Hunter.

Land, 1,706 square feet; house, 468 square feet; 2 stories,
11 windows; Value, \$900.

RICH'D. & JONATHAN HUNNEWELL, owners; John Dizen, occu-
pier; wooden dwelling; South on sd. Hunnewell; North
on Thompson; East on Pecks lane.

Land, 1,500 square feet; house, 400 square feet; 2 stories,
5 windows; Value, \$800.

JONA. & RICHARD HUNNEWELL, owners; Hayden Carter &
others, occupiers; wooden dwelling; South on John Ken-
neday's distill house; East on Pecks lane; West on
Kenneday.

Land, 600 square feet; house, 480 square feet; 2 stories,
14 windows; Value, \$1,200.

JONA. & RICHARD HUNNEWELL, owners; I Fitezgrel [? Fitz-
gerald], occupier; wooden dwelling; North on Essex
Street; West on Batterman; East on Barry.

Land, 1,000 square feet; house, 400 square feet; 1 story,
2 windows; Value, \$500.

HENRY HILL, owner; J. S. Bartlett, occupier; wooden dwell-
ing; East on South Street.

Land, 462 square feet; house, 462 square feet; 3 stories,
21 windows; Value, \$800.

HENRY HILL, owner; Mortell & Gray, occupiers; wooden
dwelling; On Hills Wharf so called.

Land, 279 square feet; house, 279 square feet; 2 stories,
7 windows; Value, \$200.

HENRY HILL, owner; Blake & Powers, occupiers; wooden
dwelling; on Hills Wharf.

Land, 338 square feet; house, 338 square feet; 2 stories,
7 windows; Value, \$200.

HENRY HILL, owner; J. Harrison, occupier; wooden dwelling; on Hills Wharf.

Land, 518 square feet; house, 518 square feet; 1 story, 4 windows; Value, \$300.

HENRY HILL, owner; J. Hatchman, occupier; wooden dwelling; on Hills Wharf near the Distill house.

Land, 270 square feet; house, 270 square feet; 4 stories, 4 windows; Value, \$200.

JOSHUA HENSHAW, Esq., owner; Hubbard, occupier; wooden dwelling; on Spectacle Island.

Value, \$200.

JOHN HASKINS, owner and occupier; brick dwelling: East by Ransfords lane; South by Henry Jackson; West by Benja. Greene; North on John Rowe & T. Curtis; wood shed, 240 square feet; 1 story, wood; work house, 700 square feet; 1 story, do.; Barn, 400 square feet; 1 story, do.

Land, 17,860 square feet; house, 1,400 square feet; 2 stories, 28 windows; Value, \$4,500.

JOHN HASKINS, owner; John Haskings, Junr., occupier; wooden dwelling; West by Orange Street; North on Wm. Brown; East on Hannah Rowe; South on B. Greene; wood house, 200 square feet; 1 story, wood.

Land, 3,510 square feet; house, 352 square feet; 2 stories, 89 windows; Value, \$1,800.

ELIZABETH INCHES, owner and occupier; wooden dwelling; East on Orange Street, at the corner of Eliot; wood house & barn; 500 square feet, wood.

Land, 26,560 square feet; house, 1,810 square feet; 3 stories, 45 windows; Value, \$10,000.

ELIZABETH INCHES, owner; Mr. Greenwood, occupier; wooden dwelling; North by Eliot Street; East & West by Mr. Inches.

Land, 900 square feet; house, 360 square feet; 1 story, 3 windows; Value, \$400.

ELIZA. INCHES, owner; Mr. Loring, occupier; wooden dwelling; North by Eliot Street; West by Winneburgen; East by Mrs. Inches

Land, 1,440 square feet; house, 450 square feet; 2 stories, 11 windows; Value, \$800.

JOHN INNIS, owner and occupier; wooden dwelling; South by Elliot Street; West by Trumbell; East by John Haskins land.

Land, 2,730 square feet; house, 816 square feet; 2 stories, 18 windows; Value, \$1,000.

FREDK. INSLEY, owner; wooden dwelling; South by Nassua Street; East by Nathan Bradlee; West by Mrs. Stowell.

Land, 2,400 square feet; house, 760 square feet; 3 stories, 20 windows; Value, \$1,800.

JOHNSON JACKSON, owner; John Gibson, occupier; wooden dwelling; East on Orange Street; West by Mrs. Sprague; North by sd. Jackson Store; Barn, 412 square feet; wood.

Land, 9,504 square feet; house, 630 square feet; 1 story, 8 windows; Value, \$1,400.

CHARLES JAMES, of Situate, owner; John Wales, occupier; wooden dwelling; North by Frog lane; East by Saml. Welles; West by John Smith; Barn, 480 square feet; wood.

Land, 6,000 square feet; house, 540 square feet; 2 stories, 10 windows; Value, \$1,200.

WM. JENNINGS, owner and occupier; wooden dwelling; South by Elliot Street; East by Adam Hartwick; West by Saml. Emmons land; Shop, 500 square feet; wood.

Land, 4,800 square feet; house, 798 square feet; 3 stories, 28 windows; Value, \$2,000.

JOHN JERVIS, owner and occupier; wooden dwelling; South by Beach Street; West by Nicho. Peirce, Junr.; East by Sally Patten; wood house, 240 square feet; wood.

Land, 6,307 square feet; house, 838 square feet; 3 stories, 21 windows; Value, \$2,400.

JAMES IVERS, owner; Adams & Co., occupiers; Long Island. Value, \$500.

JOSIAH KNAPP, owner and occupier; wooden dwelling; West by Orange Street; South by Town land; North by sd Knapps Store; wood house, 320 square feet; wood.

Land, 5,250 square feet; house, 1,472 square feet; 3 stories, 31 windows; Value, \$4,000.

JOSIAH KNAPP, owner; John Ritchie, occupier; brick dwelling; West by Orange Street; South by Town Gutter; North by Benja. Greene.

Land, 6,760 square feet; house, 1,606 square feet; 3 stories, 41 windows; Value, \$7,000.

JOSIAH KNAPP, owner; John I. Geyer, occupier; wooden dwelling; West by Orange Street; North by John Fenno; South by Widow Henshaw.

Land, 2,050 square feet; house, 480 square feet; 2 stories, 12 windows; Value, \$600.

GEORGE KUHN, owner and occupier; wooden dwelling; East on Nassua Street; North on Saml. Fenno; South on John Stimpson.

Land, 5,335 square feet; house, 425 square feet; 2 stories, 10 windows; Value, \$1,000.

ROBERT LAMB, owner and occupier; wooden dwelling; West on Nassua Street; North on Isaac Winslow; South by Elliot Street; Barkhouse, &c., 1,800 square feet; wood.

Land, 13,904 square feet; house, 1,056 square feet; 2 stories, 31 windows; Value, \$3,000.

ROBERT LAMB, owner; Fredk. Harpman, occupier; wooden dwelling; South by Eliot Street; East by Stimpson; West by sd Lamb.

Land, 480 square feet; house, 480 square feet; 1 story, 6 windows; Value, \$500.

EBEN'R. LEWIS, owner and occupier; wooden dwelling; West by Washington Street; North by Js. Barry; South by Israel Mead; wood house; 750 square feet; wood; Barn, 480 square feet; wood.

Land, 17,187 square feet; house, 1,390 square feet; 3 stories, 38 windows; Value, \$4,000.

JAMES LEATHERBEE, owner; Newman, occupier; wooden dwelling; South by Adam Smith; West by Jere. Bumstead.

Land, 320 square feet; house, 320 square feet; 2 stories, 9 windows; Value, \$400.

GEORGE LONGLEY, owner; Saml. Tufts & others, occupiers; brick dwelling; East on Newbury Street; South on Baker; North & West on Gibsons Court; Candle house, 187 square feet; 1 story, wood; Soap house, 340 square feet; 1 story, wood & brick.

Land, 1,470 square feet; house, 831 square feet; 2 stories, 11 windows; Value, \$2,000.

A. & F. Low, owners and occupiers; wooden dwelling; South on Pleasant Street; West on Shove Howland; East on sd Low; Shop, 512 square feet; 1 story, wood.

Land, 2,707 square feet; house, 450 square feet; 2 stories, 13 windows; Value, \$1,000.

A[MBROSE] & FOSTER LOW, owners ; Joseph Low, occupier ; wooden dwelling ; South on pleasant Street ; East on land of Mrs. Weston ; West on sd. Low.

Land, 3,325 square feet ; house, 360 square feet ; 2 stories, 8 windows ; Value, \$800.

ANNA LOWDER, owner and occupier ; wooden dwelling ; East by Orange Street ; North by Anna Lowder ; South by Ditto ; Shop, 280 square feet ; 1 story, wood ; do. 120 square feet ; 1 story, do.

Land, 15,045 square feet ; house, 1,120 square feet ; 2 stories, 28 windows ; Value, \$2,500.

ANNA LOWDER, owner ; Benja. Hearsy & others, occupiers ; wooden dwelling ; East by Orange Street, at the Corner of Elliot Street ; Small shops, 576 square feet ; 1 story, wood.

Land, 11,040 square feet ; house, 1,120 square feet ; 2 stories ; Value, \$2,500.

JOSEPH LOVERING, JUNR., owner and occupier ; wooden dwelling ; West by Nassau Street, at the Corner of Hollis Street ; Barn, 315 square feet ; 1 story, wood ; wood house, 360 square feet, wood.

Land, 4,800 square feet ; house, 1,045 square feet ; 3 stories, 29 windows ; Value, \$3,600.

Jos. LOVERING, Junr., owner ; Job Blake, occupier ; wooden dwelling ; West by Nassau Street ; South by Hollis Street & sd Lovering.

Land, 800 square feet ; house, 360 square feet ; 1 story, 5 windows ; Value, \$400.

JOHN & JOSEPH LOVERING. owners ; John Lovering, occupier ; wooden dwelling ; West by Nassau Street ; South by Wm. Etheridge ; North by Mrs. Stevens ; East by John Lovering ; Tallow Chandlery, 391 square feet ; wood.

Land, 5,145 square feet ; house, 720 square feet ; 2 stories, 7 windows ; Value, \$1,200.

WM. LOVERING, owner and occupier ; wooden dwelling ; West by Orange Street, at the Corner of Bennet Street ; Barn, 273 square feet ; wood.

Land, 2,619 square feet ; house, 1,109 square feet ; 3 stories, 29 windows ; Value, \$4,000.

WM. LOVERING, owner ; Lowder, occupier ; wooden dwelling ; South by Nassau Street ; East by Jos. Blaney ; North by Abijah Cheever ; Barn, 308 square feet ; wood.

Land, 6,400 square feet ; house, 878 square feet ; 3 stories, 23 windows ; Value, \$3,000.

JOSEPH LOVERING, owner and occupier; wooden dwelling; East by Orange Street; South by P. D. Richards; North by Saml. Pope; wood house, 377 square feet; wood.

Land, 3,400 square feet; house, 888 square feet; 2 stories, 20 windows; Value, \$2,000.

[—] LAMSON, owner and occupier; wooden dwelling; North by Pleasant Street; South by Blaney; West by Marsh.

Land, 1,200 square feet; house, 450 square feet; 2 stories; Value, \$500.

JOHN LUCAS, owner; Daniel Cowdin, occupier; wooden dwelling; East by Orange Street; North by Mrs. Draper; South by sd Lucas; Bake house, 480 square feet; 2 stories, wood; wood house, 600 square feet; 1 story, wood.

Land, 4,860 square feet; house, 900 square feet; 3 stories, 30 windows; Value, \$3,000.

JOHN LUCAS, owner; Jona. Ketton, occupier; wooden dwelling; East by Orange Street; North by sd Lucas; South by William Brown; Barn, 476 square feet; 1 story, wood; wood house, 360 square feet; 1 story, wood.

Land, 6,600 square feet; house, 896 square feet; 2 stories, 18 windows; Value, \$2,500.

JOHN LUCAS, owner; Conrad Rix, occupier; wooden dwelling; North by Pleasant Street; East by Timo. Tiles-tone; West by Wm. Penniman; South by John Spear.

Land, 1,260 square feet; house, 600 square feet; 1 story, 7 windows; Value, \$400.

JOHN LUCAS, owner; Dennis Hafrin, occupier; North by Pleasant Street; West by James Muroney; South by P. McIntosh; Barn, 848 square feet; wood; Barn, 448 square feet; wood.

Land, 14,700 square feet; house, 720 square feet; 2 stories, 11 windows; Value, \$2,500.

WM. MARSHALL, owner; Wm. Marshal, Junr., occupier; wooden dwelling; West by Orange Street; South by sd Marshals Store; North on Castle Street; Barn, 720 square feet; 1 story, wood; wood house, 216 square feet; 1 story, wood.

Land, 9,120 square feet; house, 1,824 square feet; 3 stories, 46 windows; Value, \$3,500.

WILLM. MARSHALL, owner; Thomas Parker & others, occupiers; wooden dwelling; West by Orange Street; South by Castle Street; North by Benja. Thompson.

Land, 6,840 square feet; house, 1,040 square feet; 3 stories, 27 windows; Value, \$2,000.

PERRIN MAY, owner and occupier; wooden dwelling; East by the Sea; West by Orange Street; North by Benja. Goddard; wood house, 360 square feet; 1 story, wood; Barn, 480 square feet; 1 story, wood.

Land, 3,200 square feet; house, 810 square feet; 2 stories, 21 windows; Value, \$1,800.

PERRIN MAY, owner; Nathl. Merriam, occupier; wooden dwelling; West by Orange Street; South by heirs of Saml. May.

Land, 3,200 square feet; house, 378 square feet; 2 stories, 12 windows; Value, \$1,500.

SUSANNA MARTIN, owner and occupier; wooden dwelling; East by Orange Street; North by Benja. Cobb, Junr.; South by Mr. Draper.

Land, 6,318 square feet; house, 720 square feet; 2 stories, 16 windows; Value, \$1,100.

JOSEPH MAY, Executor to the will of Saml. May, Esqr. deceased, owner; Joshua Davis, occupier; wooden dwelling; West by Orange Street; South by Amasa Davis; North by Perrin May; Barn, 748 square feet; wood.

Land, 9,380 square feet; house, 1,152 square feet; 3 stories, 33 windows; Value, \$2,800.

JOHN MAXFIELD, owner and occupier; wooden dwelling; North by Warren Street; East by Lois Cunningham; West by Elza May.

Land, 1,800 square feet; house, 272 square feet; 1 story, 3 windows; Value, \$400.

ELIZA. MAY, owner and occupier; wooden dwelling; East by Orange Street; North by Gookin House; South by Jere Gore; Barn, 324 square feet; wood.

Land, 50,780 square feet; house, 800 square feet; 3 stories, 33 windows; Value, \$6,500.

ELIZA. MAY, owner; Saml. Gookin, occupier; wooden dwelling; East by Orange Street; South by sd May; North by Ebenr. Pope.

Land, 840 square feet; house, 576 square feet; 2 stories, 18 windows; Value, \$1,000.

ENOCH MAY, owner ; Enoch May & others, occupiers ; wooden dwelling ; East by Nassau Street ; South by Robt. Fairser-vice ; North by Wm. Foster ; Shed, 225 square feet ; wood.

Land, 3,300 square feet ; house, 1,660 square feet ; 3 stories, 34 windows ; Value, \$1,800.

ELIZA. MAY, owner ; Erasmus Peirce, occupiers ; wooden dwelling ; East by Orange Street, at the Corner of Warren Street ; 240 square feet ; 1 story.

Land, 3,500 square feet ; house, 304 square feet ; 2 stories, 9 windows ; Value, \$1,200.

EPHRAIM MARSH, owner ; Pike & Webb, occupiers ; wooden dwelling ; North by Pleasant Street ; East by Lamson ; West by John Codman ; wood shed, 480 square feet ; wood.

Land, 3,360 square feet ; house, 1,141 square feet ; 3 stories, 40 windows ; Value, \$1,800.

EPHM. MARSH & JOHN VINTON, owners ; Moses Lewis & others, occupiers ; wooden dwelling ; South by Hollis Street ; East by Saml. P. Gardner ; West by Hopestill Foster's land.

Land, 2,610 square feet ; house, 684 square feet ; 3 stories, 23 windows ; Value, \$1,200.

PETER McINTOSH, owner and occupier ; wooden dwelling ; North by Pleasant Street ; East on John Codman ; West on John Lucas ; Shop, 720 square feet ; 1 story, wood.

Land, 6,500 square feet ; house, 720 square feet ; 3 stories, 27 windows ; Value, \$1,600.

DAN'L. MESSINGER, owner and occupier ; brick & wooden dwelling ; East by Newbury Street, at the Corner of Sheafs lane ; Barn, 352 square feet ; 1 story, wood ; Shop, 280 square feet ; 2 stories, wood.

Land, 4,085 square feet : house, 1,050 square feet ; 2 stories, 19 windows ; Value, \$2,800.

ISRAEL MEAD, owner ; Israel Mead & Richd. Allen, occupiers ; wooden dwelling ; West by Washington Street ; North by Ebenr. Lewis ; South by Stephen Gore ; 4 out buildings ; 2,220 square feet ; wood.

Land, 17,187 square feet ; house, 800 square feet ; 3 stories, 23 windows ; Value, \$1,600.

PHILLIP MINZER, owner and occupier ; wooden dwelling ; North by Pleasant Street ; East by Wm. Penniman ; South by Nevers ; West by Js. Duggan.

Land, 2,240 square feet ; house, 216 square feet ; 1 story, 5 windows ; Value, \$350.

CHRISTO. MINOT, owner and occupier; wooden dwelling; North by Pleasant Street; East by Wm. Porter; West by John Francis; Barn, 600 square feet; 2 sheds; 900 square feet; 1 story, wood.

Land, 20,320 square feet; house, 1,027 square feet; 2 stories, 31 windows; Value, \$3,000.

CHRISTO. MINOT, owner; Payson, occupier; North by Pleasant Street; adjoining sd Minot.

Land, 540 square feet; house, 540 square feet; 1 story; Value, \$400.

DAVID MOSELY, owner; David Mosely, Richd. Chamberlain, Saml. Emerson & Bart. Raymond, occupiers; wooden dwelling; East on Newbury Street; South on Frogg lane; West on Adam Smith; North on Stephen Thayer.

Land, 6,174 square feet; house, 800 square feet; 2 stories. 34 windows; Value, \$3,600.

PEREZ MORTON, owner; Aaron Emmes, occupier; wooden dwelling; East by Newbury Street; South by Wm. Cunningham; West on Haymarket Theatre; North on John Avery, Joel Hager & others; Barn, 2,080 square feet; 2 stories, wood; shed, 1,368 square feet; 1 story, wood; Shop, 280 square feet; 1 story, wood; do. 280 square feet; 1 story, wood.

Land, 36,000 square feet; house, 1,880 square feet; 2 stories, 26 windows; Value, \$9,000.

PEREZ MORTON, owner; Joseph Scott & Parker, occupiers; wooden dwelling; North by Sheafs lane; East by Joel Hager; West by Nathl. Wheeler; South by sd Morton.

Land, 1,920 square feet; house, 648 square feet; 2 stories, 13 windows; Value, \$1,300.

PEREZ MORTON, owner; Doane Snow, occupier; wooden dwelling; South by Sheafs lane; West by Ditto; East by David Sawyer.

Land, 1,296 square feet; house, 540 square feet; 2 stories, 18 windows; Value, \$1,400.

WILLM. MOAK, owner; Wm. Moak & John Learned, occupiers; wooden dwelling; South by Eliot Street; West by Adam Hartwick; East by Flake's; Bake house; 200 square feet; 2 stories, wood.

Land, 2,640 square feet; house, 918 square feet; 2 stories, 23 windows; Value, \$2,000.

[—] NETTLETON, owner; brick dwelling; East by Newbury Street on Gibbons Court.

Land, 1,200 square feet; house, 600 square feet; 2 stories, 7 windows; Value, \$1,200.

NATHAN NEVERS, owner and occupier ; wooden dwelling ; East by Jona. Spear ; North by Wm. Penniman.

Land, 2,800 square feet ; house, 300 square feet ; 1 story, 3 windows ; Value, \$300.

ELIAS NYE, of Marshfield, owner ; wooden dwelling ; West end of Gibbons Court.

Land, 1,120 square feet ; house, 1,120 square feet ; 2 stories, 10 windows ; Value, \$600.

EBEN'R. OLIVER, owner and occupier ; wooden dwelling ; East by Newbury Street ; North by John Ballard ; South by Fessenden ; wood house, 250 square feet ; wood ; Barn, 300 square feet ; wood.

Land, 9,360 square feet ; house, 875 square feet ; 3 stories, 23 windows ; Value, \$4,500.

EBEN'R. OLIVER, owner ; Zadock French, occupier ; wooden dwelling ; North by Essex Street ; West by John Gordon ; East by E. Oliver.

Land, 2,000 square feet ; house, 800 square feet ; 3 stories ; Value, \$2,800.

EBEN'R. OLIVER, owner ; Isaac Codman, occupier ; wooden dwelling ; North by Essex Street ; West by sd Oliver ; East by Glass house.

Land, 2,000 square feet ; house, 800 square feet ; 3 stories ; Value, \$2,800.

EDW'D. OLIVER, owner ; Mr. Ellis & Mr. Bussey, occupiers ; wooden dwelling ; West by Nassau Street ; North by Joshua Francis ; South by Mrs. Stevens.

Land, 1,250 square feet ; house, 420 square feet ; 3 stories, 14 windows ; Value, \$800.

JOSEPH PAYSON, owner and occupier ; wooden dwelling ; North by Bennet Street ; West by Capt. Hunter ; East by Jos. Lovering & Sons.

Land, 5,000 square feet ; house, 800 square feet ; 2 stories, 19 windows ; Value, \$1,400.

PHIN'S. PATRICK, owner ; Gardner, occupier ; wooden dwelling ; North by Warren Street ; South by John Haskins land ; West by Otis & Masons land.

Land, 1,950 square feet ; house, 544 square feet ; 2 stories, 10 windows ; Value, \$900.

JOHN PARKER, owner and occupier ; brick & wooden dwelling ; East by Orange Street ; South by Michl. Hopkins ; North by Mr. Inches ; wood house, 480 square feet ; 1 story, wood ; Barn, 1,000 square feet ; 2 stories, ditto.

Land, 9,400 square feet ; house, 1,248 square feet ; 3 stories, 40 windows ; Value, \$6,000.

SALLY PATTEN, owner; Rufus Tower, occupier; wooden dwelling; South by Beach Street; East by Henry Jackson; North by Ditto.

Land, 1,100 square feet; house, 357 square feet; 1 story, 7 windows; Value, \$600.

SALLY PATTEN, owner and occupier; wooden dwelling; South by Beach Street; West on John Jarvis; East & North by Sally Patten.

Land, 957 square feet; house, 270 square feet; 1 story, 6 windows; Value, \$600.

SALLY PATTIN, owner; Vintin & Hyde, occupiers; wooden dwelling; West by John Jarvis; North by John Haskins; East by H. Jacksons back lot.

Land, 2,436 square feet; house, 324 square feet; 2 stories, 9 windows; Value, \$500.

WILL'M. PENNIMAN, owner and occupier; wooden dwelling; North by Pleasant Street; East by John Lucas; South by Nathl. Nevers.

Land, 2,750 square feet; house, 400 square feet; 1 story, 3 windows; Value, \$350.

THOS. PEAK, owner and occupier; wooden dwelling; South by Elliot Street; West on John Ware; East on James Wheeler; Shed, 260 square feet; wood.

Land, 7,500 square feet; house, 370 square feet; 2 stories, 3 windows; Value, \$700.

THOMAS PELHAM, owner and occupier; wooden dwelling; North by Pleasant Street; East by David Townsend; West on James Bolter; wood house, 400 square feet; wood.

Land, 4,400 square feet; house, 680 square feet; 3 stories, 17 windows; Value, \$1,800.

JOSEPH PETTY, owner; Jacob Robbins, occupier; wooden dwelling; South on John Smith; East on Warren Street; North on Patrick.

Land, 3,040 square feet; house, 576 square feet; 2 stories, 11 windows; Value, \$1,400.

NATH'L. PHILLIPS, owner and occupier; wooden dwelling; West by Orange Street; South by Nathl. Shepherd at the Corner of Bennet Street.

Land, 1,404 square feet; house, 690 square feet; 3 stories, 21 windows; Value, \$1,600.

SAM'L. PHILLIPS, owner and occupier ; wooden dwelling ; South by Hollis Street ; East by H. Fosters land ; West by Fil-lis ; Shop, 247 square feet ; wood.

Land, 2,923 square feet ; house, 720 square feet ; 3 stories, 24 windows ; Value, \$800.

NICHOLAS PEIRCE, owner and occupier ; wooden dwelling ; South by Beach Street ; West by Benja. Green ; East by Nicho. Peirce, Junr.

Land, 2,496 square feet ; house, 731 square feet ; 3 stories, 23 windows ; Value, \$2,400.

NICHOLAS PEIRCE, Jr., owner and occupier ; wooden dwelling ; South by Beach Street ; West by Nicho. Peirce ; East by John Jarvis.

Land, 2,700 square feet ; house, 672 square feet ; 3 stories, 24 windows ; Value, \$2,400.

MARY PITMAN, owner ; Spertzel & others, Manufacturers of Glass, occupiers ; wooden dwelling ; North by Essex Street ; West on passage way ; East by T. Bradlee ; Barrack ; wood.

Land, 14,470 square feet ; house, 612 square feet ; 2 stories, 15 windows ; Value, \$2,400.

SAMUEL POPE, owner and occupier ; wooden dwelling ; East by Paul D. Richards ; West by Saml. P. Gardner ; South by Hollis Street ; wood house, 200 square feet ; wood.

Land, 4,000 square feet ; house, 720 square feet ; 3 stories, 25 windows ; Value, \$1,500.

EBEN'R. POPE, owner and occupier ; wooden dwelling ; West by Orange Street ; South by Aaron May ; North by Shepherd ; wood house, 180 square feet ; wood

Land, 1,680 square feet ; house, 574 square feet ; 3 stories, 28 windows ; Value, \$1,300.

WILL'M. PORTER, owner and occupier ; wooden dwelling ; North by Pleasant Street ; East by James Blake ; West by Christo. Minot ; wood house, 330 square feet ; wood ; Barn, 468 square feet ; wood.

Land, 11,000 square feet ; house, 1,202 square feet ; 3 stories, 32 windows ; Value, \$3,000.

JOSEPH RUSSELL, Esq., owner.

Hogg Island ; Value, \$1,000.

STEPHEN RAWSON, owner ; Wm. Boies, occupier ; wooden dwelling ; East by Orange Street ; South by Isaac Bird ; North by Robt. Davis ; Barn, 750 square feet ; wood.

Land, 3,500 square feet ; house, 700 square feet ; 3 stories, 24 windows ; Value, \$1,800.

DAVID READ, owner and occupier; wooden dwelling; South by Bennet Street; East by Joel Smith; West by George Trott; Barn, 930 square feet; 2 stories, wood.

Land, 2,201 square feet; house, 352 square feet; 2 stories, 8 windows; Value, \$1,000.

P[AUL] D. RICHARDS, owner and occupier; wooden dwelling; Orange Street; North corner of Hollis Street; wash & wood house, 300 square feet; 1 story, wood.

Land, 4,564 square feet; house, 1,496 square feet; 3 stories, 45 windows; Value, \$4,000.

[—] RICHARDSON, owner; Arthur Langford, occupier; wooden dwelling; East by Orange Street; South by Ebenr. Dorr; North by Richd. Gridley.

Land, 9,900 square feet; house, 855 square feet; 2 stories, 21 windows; Value, \$2,400.

SARAH ROBERTS, owner and occupier; wooden dwelling; South by Frog lane; East by Wm. Smith; West by Mrs. Simpson.

Land, 2,142 square feet; house, 432 square feet; 2 stories, 8 windows; Value, \$700.

JOHN ROULSTONE, owner and occupier; wooden dwelling; East by Newbury Street; South by Danl. Messenger; North by Josiah Fowle.

Land, 3,640 square feet; house, 592 square feet; 2 stories, 16 windows; Value, \$1,200.

ROB'T. ROBERTSON, owner and occupier; wooden dwelling; South by Moses Bass; North by Saml. Hastings; West by Ransfords lane.

Land, 2,400 square feet; house, 468 square feet; 1 story, 14 windows; Value, \$1,200.

PEN'L. B. ROGERS, owner; Danl. Oliver, occupier; wooden dwelling; East by Pleasant Street; South by Hastings; North by James Blake, Jr.; Barn, 600 square feet; wood.

Land, 3,500 square feet; house, 962 square feet; 3 stories, 27 windows; Value, \$3,500.

HANNAH ROWE, owner; Widow Green, occupier; brick & wooden dwelling; North by Essex Street; East by Thos. Heirs; West by Wm. Brown; wood house, 465 square feet; brick & wood.

Land, 10,100 square feet; house, 1,250 square feet; 2 stories, 23 windows; Value, \$4,000.

SARAH RUSSELL, owner and occupier ; wooden dwelling ; North on Essex Street ; East on Han[nah] Row ; West on Wm. Brown, printing Office ; 204 square feet ; wood.

Land, 1,219 square feet ; house, 336 square feet ; 3 stories, 14 windows ; Value, \$600.

JOSEPH RUGGLES, owner and occupier ; wooden dwelling ; South by Sheafs lane ; West by David Sawyer ; East by Danl. Messinger.

Land, 1,802 square feet ; house, 620 square feet ; 1 story, 7 windows ; Value, \$600.

DAVID SAWYER, owner ; David Sawyer & Thos. H. Kimbal, occupiers ; wooden dwelling ; South by Sheafs lane ; West by Perez Morton ; East by Jos. Ruggles ; wood house, 240 square feet ; wood.

Land, 2,756 square feet ; house, 645 square feet ; 1 story, 18 windows ; Value, \$1,300.

WILL'M. SAXTON, owner and occupier ; brick & wooden dwelling ; West on Common Street ; North on David Greene ; South on Saml. Cookson ; Barn, 320 square feet ; brick and wood ; wood house, 540 square feet ; brick & wooden.

Land, 8,960 square feet ; house, 1,080 square feet ; 2 stories, 13 windows ; Value, \$3,500.

JAMES SCOTT, owner and occupier ; wooden dwelling ; North by Eliot Street ; West by George Weller ; South on John Stimpson ; East on Saml. Adams ; shops and wood house, 216 square feet ; wood.

Land, 4,200 square feet ; house, 374 square feet ; 1 story, 7 windows ; Value, \$1,000.

EBEN'R. SEVER, owner and occupier ; wooden dwelling ; East by Nassau Street ; South by Wm. Hill ; North by John Stimpson ; Barn, 320 square feet ; wood.

Land, 12,880 square feet ; house, 640 square feet ; 2 stories, 26 windows ; Value, \$2,800.

NATH'L. SHEPHERD, owner and occupier ; wooden dwelling ; West by Orange Street ; South by Js. Shepherd ; North on Nathl. Phillips.

Land, 1,813 square feet ; house, 570 square feet ; 3 stories, 20 windows ; Value, \$1,400.

JAMES SHEPHERD, owner ; Capt. James Brown, occupier ; wooden dwelling ; West by Orange Street ; South by Ebenr. Pope ; North on Nath. Shepherd.

Land, 1,520 square feet ; house, 680 square feet ; 3 stories, 21 windows ; Value, \$1,400.

[—] SIMMONS, owner; Mr. Smith & Jos. Reynolds, occupiers; wooden dwelling; South by Frog lane; West by land of Jos. Head; East by Mr. Simpson.

Land, 2,800 square feet; house, 750 square feet; 2 stories, 10 windows; Value, \$800.

ELIZABETH SIMPSON, owner; Elizabeth Simpson & Giles Weld, occupiers; wooden dwelling; South by Frog lane; East by Sarah Roberts; North by Jos. Head.

Land, 1,630 square feet; house, 560 square feet; 2 stories, 16 windows; Value, \$700.

JOHN SMITH, owner and occupier; wooden dwelling; North by Eliot Street, Corner of Nassau Street; Barn, 1,000 square feet; wood.

Land, 6,000 square feet; house, 600 square feet; 3 stories, 18 windows; Value, \$1,800.

JOEL SMITH, owner and occupier; wooden dwelling; South by Bennet Street; West by David Read; North by David Trask.

Land, 792 square feet; house, 792 square feet; 3 stories, 22 windows; Value, \$700.

JOHN SMITH, JUNR., owner and occupier; wooden dwelling; North by Frog lane; West by Duck Manufactory; East by James; wood house, 300 square feet; wood.

Land, 2,100 square feet; house, 480 square feet; 2 stories, 20 windows; Value, \$1,000.

JOHN SMITH, JUN., owner; John Bleemer & Otis Turner, occupiers; wooden dwelling; North by sd. Smith; West by Duck Manufactory; Barn, 280 square feet; wood.

Land, 1,890 square feet; house, 528 square feet; 2 stories, 14 windows; Value, \$600.

WM. P. SMITH, owner and occupier; wooden dwelling; South on Frog lane; West on Sarah Roberts; East by Mr. Flagg; wood house, 340 square feet; wood; Barn, 420 square feet; wood.

Land, 3,172 square feet; house, 544 square feet; 2 stories, 8 windows; Value, \$1,500.

ADAM SMITH, owner and occupier; wooden dwelling; South by Frog lane; East on David Mosely; North on Adams; Barn, 504 square feet; wood.

Land, 3,360 square feet; house, 390 square feet; 2 stories, 6 windows; Value, \$1,200.

STEPHEN SMITH, ownder and occupier ; wooden dwelling ; South & West on John Haskins ; East on Warren Street ; North on J. Smith, Junr.

Land, 2,450 square feet ; house, 720 square feet ; 3 stories, 27 windows ; Value, \$1,400.

GOVR. SUMNER & D. GREENOUGH, owners ; On Noddles Island.
Value, \$400.

SAM'L. SPRAGUE, ownder and occupier ; wooden dwelling ; East by Orange street ; South by Joshna Wheeler ; North by Eliza. May ; wood house, 168 square feet ; wood.

Land, 1,640 square feet ; house, 800 square feet ; 3 stories, 19 windows ; Value, \$1,600.

THOMAS SPEAR, owner ; Hezk. Welsh, occupier ; wooden dwelling ; East by Orange Street ; South by Richd. Gridley ; North by Richd. Faxon.

Land, 840 square feet ; house, 560 square feet ; 1 story, 8 windows ; Value, \$600.

NATH'L. SPEAR, owner ; Nathanl. Spear & Edwd. Johnston, occupiers ; wooden dwelling ; East by Orange Street ; West by Ephr. Thayer ; North by John Osborne.

Land, 2,573 square feet ; house, 600 square feet ; 2 stories, 12 windows ; Value, \$1,000.

MRS. SPRAGUE, owner ; Abraham Gibson, occupier ; wooden dwelling ; East by Orange Street ; North by Johnson Jackson ; South by Castle Street ; Barn, 420 square feet ; wood.

Land, 19,200 square feet ; house, 1,320 square feet ; 3 stories, 21 windows ; Value, \$3,300.

JOHN SPEAR, owner and occupier ; wooden dwelling ; East by Timo. Tileston ; North by John Lucas ; West by Nathan Nevers.

Land, 2,280 square feet ; house, 512 square feet ; 2 stories, 7 windows ; Value, \$400.

JOHN SPARE [*sic*], owner and occupier ; wooden dwelling ; North by Eliot Street ; West by Warren Street ; East by George Weller.

Land, 2,652 square feet ; house, 512 square feet ; 2 stories, 8 windows ; Value. \$1,000.

PETER SPRING, owner and occupier ; wooden dwelling ; West by Pleasant Street ; North by Wm. Stevens ; East on ld of John Haskins ; 1 Shop. 144 square feet ; 1 story, wood ; 1 do., 120 square feet ; 1 story, do.

Land, 4,300 square feet ; house, 396 square feet ; 2 stories, 12 windows ; Value, \$900.

HEIRS OF THOS. STOWELL, deces'd. owners; Susannah Stowell, Jacob Gould & Thomas Wheeler, occupiers; wooden dwelling; South by Nassau Street; North by Jos. Blaney; East on Insley.

Land, 2,160 square feet; house, 720 square feet; 3 stories, 17 windows; Value, \$800.

WILL'M. STEVENS, owner and occupier; wooden dwelling; West by Pleasant Street; South by Peter Spring; East on John Haskins; Shop, 540 square feet, 1 story; wood.

Land, 4,128 square feet; house, 800 square feet; 2 stories, 15 windows; Value, \$1,500.

WIDOW SIMPSON, owner; Mrs. Simpson, occupier; wooden dwelling; East by Orange Street; South by Saml. Topliff; North by Wm. Wyman.

Land, 1,900 square feet; house, 540 square feet; 3 stories, 9 windows; Value, \$1,000.

SARAH STIMPSON, owner; Saml. Stimpson, occupier; wooden dwelling; South by Eliot Street; East by her other house; West by Robt. Lamb; wood house, 200 square feet; 1 story, wood.

Land, 8,160 square feet; house, 924 square feet; 2 stories, 23 windows; Value, \$2,000.

SARAH STIMPSON, owner and occupier; wooden dwelling; South by Essex Street; West by Sarah Stimpson; North by Mrs. Lowder; East on heirs of John Bryant; 1 wood house, 200 square feet; wood.

Land, 7,200 square feet; house, 803 square feet; 35 windows; Value, \$3,000.

JOHN STIMPSON, owner; Jos. Loring & Mr. Wales, occupiers; wooden dwelling; East by Nassau Street; South by Ebenr. Sever; North by George Kuhn.

Land, 5,040 square feet; house, 1,440 square feet; 3 stories, 30 windows; Value, \$2,800.

CATHR. STEVENS, owner and occupier; wooden dwelling; West by Nassau Street; South by John Lovering; North by sd Stevens.

Land, 2,000 square feet; house, 450 square feet; 1 story, 6 windows; Value, \$400.

CATH'N. STEVENS, owner; Jos. Stevens & others, occupiers; wooden dwelling; West by Nassau Street; South by sd Stephens; North by Edwd. Oliver.

Land, 2,200 square feet; house, 540 square feet; 2 stories, 15 windows; Value, \$800.

ABRAHAM SUNCRY. owner and occupier; wooden dwelling; South by Elliot St.; East by Robt. Fairservice; West by Thorp.

Land, 800 square feet; house, 180 square feet; 2 stories, 6 windows; Value, \$400.

[—] THORP, owner and occupier; wooden dwelling; South by Elliot Street; East on Abr. Suncry; West by heirs of John Fairservice.

Land, 1,066 square feet; house, 240 square feet; 1 story; Value, \$400.

BENJA. THOMPSON. owner; Nathl. Goddard, occupier; wooden dwelling; West by Orange Street; North by T. Bailey; South by sd Thompson; wood house. 255 square feet, do.

Land, 3,640 square feet: house, 1,488 square feet; 2 stories, 24 windows; Value, \$2,400.

BENJA. THOMPSON. owner; Benja. Thompson & Barzella Holmes, occupiers; wooden dwelling; West by Orange Street: back of his other house; wood house, 255 square feet; wood.

Land, 4,680 square feet; house, 1,003 square feet; 2 stories, 19 windows; Value, \$2,400.

BENJA. THOMPSON, owner; Saml. Davenport, occupier; wooden dwelling; West by Orange Street; South by Willm. Marshall; North by sd Thompson.

Land, 4,130 square feet: house, 612 square feet; 2 stories, 19 windows; Value, \$1,600.

BENJA. THOMPSON, owner; Ebenr. Winchester, occupier; wooden dwelling; West by B. Thompson; South by Wm. Marshall.

Land, 1,750 square feet; house, 160 square feet; 2 stories, 3 windows; Value, \$800.

JAMES THOMPSON, owner and occupier: wooden dwelling; North by Essex Street; West by James Trask: South by Richd. Hunnewell: wood house, 192 square feet: wood.

Land, 4,160 square feet: house, 800 square feet; 3 stories, 23 windows; Value, \$2,500.

EPH'M. THAYER, owner and occupier: wooden dwelling: East by Orange Street: South by Robt. Wyer: North by Nathl. Spear: Kitchen, 224 square feet; wood; shed & wood house, 360 square feet; wood; work shop, 512 square feet: wood.

Land, 4,595 square feet: house, 630 square feet: 2 stories, 13 windows; Value, \$1,800.

STEPHEN THAYER, owner and occupier; wooden dwelling;
No. 4 Newbury Street.

Land, 788 square feet; house, 720 square feet; 3 stories, 21 windows; Value, \$1,500.

STEPHEN THAYER, owner; Francis Mallet, occupier; wooden dwelling No. 5 Newbury Street; Store, 128 square feet; wood.

Land, 600 square feet; house, 450 square feet; 2 stories, 8 windows; Value, \$900.

STEPHEN THAYER, owner; John Hawkins, occupier; wood & brick dwelling, back of house No. 4 in Newbury Street; Mechanic shop, 280 square feet; wood.

Land, 649 square feet; house, 540 square feet; 3 stories, 16 windows; Value, \$1,800.

TIMO. TILESTONE, owner and occupier; wooden dwelling; North on Pleasant Street; South by Thos. Spears land; East on Nathl. Spear; wood house, 224 square feet; 1 story; wood.

Land, 2,300 square feet; house, 762 square feet; 2 stories, 23 windows; Value, \$1,600.

SAM'L. TORRY, owner and occupier; wooden dwelling; North by Pleasant Street; East on Josiah Allen; West by David Townsend; Tann house, 800 square feet; wood.

Land, 14,980 square feet; house, 800 square feet; 2 stories, 14 windows; Value, \$2,000.

SAML. TOPLIFF, owner and occupier; wooden dwelling; East by Orange Street; North by Mrs. Simpson; South by Wm. Wyman; Shed, 180 square feet; 1 story, wood.

Land, 3,360 square feet; house, 1,026 square feet; 3 stories, 25 windows; Value, \$2,200.

JOHN FRENCH, owner and occupier; wooden dwelling; North on Essex Street; West by Thos. Barry; East on Thomas Hill.

Land, 2,520 square feet; house, 576 square feet; 2 stories, 14 windows; Value, \$1,000.

JOHN TRASK, owner and occupier; wooden dwelling; North by Eliot Street; South by Otis & Mason; East by Warren Street; Shed, 378 square feet; wood.

Land, 3,120 square feet; house, 722 square feet; 3 stories, 28 windows; Value, \$1,400.

JAMES TRASK, owner and occupier; wooden dwelling; North on Mrs. Corbett; East by James Thompson; South by Moses Bass; Stable, 459 square feet; wood.

Land, 2,052 square feet; house, 391 square feet; 3 stories, 11 windows; Value, \$1,000.

DAVID TRASK, owner and occupier; wooden dwelling; South by Joel Smith at the bottom of Bennet Street.

Land, 5,088 square feet; house, 384 square feet; 2 stories, 6 windows; Value, \$400.

GEORGE TROTT, owner; George Trott & Peter Trott, occupiers; wooden dwelling; East on David Reed; South on Bennet Street; West by Wm. Hagger.

Land, 3,240 square feet; house, 1,001 square feet; 3 stories, 29 windows; Value, \$1,000.

EDW'D. TUCKERMAN, owner and occupier; wooden dwelling; East by Orange Street; North by Isaac Bird; South by sd Tuckerman; bake house, 1,032 square feet; 3 stories, wood; Store, 432 square feet; 2 stories, wood; Barn, 432 square feet; 2 stories, do.

Land, 13,869 square feet; house, 1,344 square feet; 3 stories, 34 windows; Value, \$6,000.

EDW'D. TUCKERMAN, owner; Joshua Davis, Junr., occupier; wooden dwelling; East by Orange Street; North & South by sd Tuckerman.

Land, 2,120 square feet; house, 1,320 square feet; 2 stories; Value, \$1,500.

EDW'D. TUCKERMAN, owner; wooden dwelling; East by Orange Street; North by sd Tuckerman; South by Wm. Brown.

Land, 2,790 square feet; house, 436 square feet; 1 story, 5 windows; Value, \$800.

WM. TRUMBELL, owner; Wm. Trumbell & Saml. Robertson, occupiers; wooden dwelling; South by Eliot Street; West by John Tuckerman; East by John Innis.

Land, 2,430 square feet; house, 740 square feet; 2 stories, 16 windows; Value, \$1,200.

JOHN TUCKERMAN, owner; John Tuckerman & Nathan Bacon, occupiers; wooden dwelling; South by Elliot Street; East by Trumbell; West by Pleasant Street.

Land, 2,310 square feet; house, 950 square feet; 3 stories, 43 windows; Value, \$2,000.

EDW'D. TUCKERMAN, owner; Mrs. Harris, occupier; wooden dwelling; East by Orange Street; South by Cornelius Durant.

Land, 6,020 square feet; house, 1,080 square feet; 2 stories, 17 windows; Value, \$1,600.

ISRAEL VOSE, owner and occupier; wooden dwelling; East by Washington Street; North by Jos. Davis, Jun.; South by Wm. Dall; wood house, 588 square feet; 1 story, wood; work shop, 800 square feet; 2 stories, wood.

Land, 3,705 square feet; house, 800 square feet; 3 stories, 22 windows; Value, \$2,500.

ABIGAIL WALES, owner; Abigail Wales, Edwd. McLean & Stephen Wales, occupiers; wooden dwelling; North by Arnold Welles; South by Henry Bass; West by Orange Street.

Land, 16,500 square feet; house, 1,440 square feet; 3 stories, 44 windows; Value, \$3,500.

NATH'L. WALES, owner and occupier; wooden dwelling; West by Orange Street; North by Wm. Marshal; South by A. Whitney & Co.; Barn, 720 square feet; wood.

Land, 5,400 square feet; house, 684 square feet; 2 stories, 18 windows; Value, \$2,500.

THOS. WALLEY & Co., owners; Fuller & Hedrick, occupiers; wooden dwelling; North by Essex Street; West by Eber Oliver; East by sd. Props.

Land, ———; house, 542 square feet; 2 stories, 12 windows; Value, \$1,000.

THOS. WALLEY & Co., owners; George L. Lint, occupier; wooden dwelling; North by Essex Street; West & East by sd. proprietors.

Land, ———; house, 1,036 square feet; 2 stories, 24 windows; Value, \$800.

DAN'L. WALDO, owner; Willm. Belstead, occupier; wooden dwelling; West by Common Street; South by Loring Austin; East by Josiah Fowle; Barn, 750 square feet; wood.

Land, 2,560 square feet; house, 560 square feet; 2 stories, 14 windows; Value, \$900.

PHILLIP WENTWORTH, owner and occupier; wooden dwelling; East by Orange Street; South by Ebenr. Dorr; North by Cornelius Durant.

Land, 3,404 square feet; house, 684 square feet; 3 stories, 21 windows; Value, \$2,000.

PHILLIP WENTWORTH, owner and occupier; wooden dwelling;
East by Nassau Street; North by John Crane; South by
Abijah Crane.

Land, 3,000 square feet; house, 720 square feet; 3 stories,
29 windows; Value, \$2,200.

PHILLIP WENTWORTH, owner; wooden dwelling; West by
Pecks lane; North by Win. Boardman; East on Ebenr.
Oliver.

Land, 8,320 square feet; house, 326 square feet; 3 sto-
ries, 56 windows; Value, \$6,000.

GEORGE WELLES, owner and occupier; wooden dwelling;
North on Eliot Street; West on John Spear; East on
James Scott; Shop, 144 square feet; 1 story, wood.

Land, 4,116 square feet; house, 588 square feet; 2 stories,
9 windows; Value, \$900.

JOHN WEAR, Junr., owner and occupier; wooden dwelling;
South by John Wear; East on Thos. Peak; West by
Jacob Fleak.

Land, 2,080 square feet; house, 252 square feet; 2 stories,
5 windows; Value, \$300.

JOHN WEAR, owner; John Wear & Jos. Alexander, occu-
piers; wooden dwelling; South by Elliot Street; West
by Jacob Fleak; East on Thos. Peak.

Land, 1,274 square feet; house, 225 square feet; 1 story,
3 windows; Value, \$400.

ARNOLD WELLES, owner and occupier; wooden dwelling;
West by Orange Street; North by Jere Gore; South by
sd Welles; wash house, 288 square feet; wood; Shed,
482 square feet; wood.

Land, 42,768 square feet; house, 1,144 square feet; 2 sto-
ries, 33 windows; Value, \$9,000.

ARNOLD WELLES, owner; Charles Guild, occupier; wooden
dwelling; West by Orange Street; South by Abigail
Wales; North by sd Welles; Barn, 960 square feet;
2 stories, wood; do. 760 square feet; 2 stories, do.

Land, 22,440 square feet; house, 288 square feet; 2 stories,
15 windows; Value, \$3,500.

SAM'L. WELLES, owner; Saml. Welles, Mrs. Brown, & Peggy
Moore, occupiers; wooden dwelling; East by Orange
Street; North by Frog lane; South by Thos. Williams;
Barn, 1,150 square feet; 2 stories, wood; wood house,
500 square feet; 1 story, wood.

Land, 42,924 square feet; house, 3,205 square feet; 2 sto-
ries, 71 windows; Value, \$10,000.

SAM'L. WELLES, owner ; Dowse & Mallum, occupiers ; wooden dwelling ; North by Frog lane ; South & West by sd Welles.

Land, 1,880 square feet ; house, 638 square feet ; 2 stories, 12 windows ; Value, \$1,000.

SAML. WELLES, owner ; John Dodge, occupier ; wooden dwelling ; North by Frog lane ; South & East by sd Welles ; West by Wales.

Land, 1,170 square feet ; house, 540 square feet ; 2 stories, 10 windows ; Value, \$900.

JACOB & HENRY WENDAL, owners and occupiers ; wooden dwelling ; South by Pleasant Street ; East by Robt. Homes & Co.

Land, 1,440 square feet ; house, 425 square feet ; 1 story, 5 windows ; Value, \$600.

EZRA WHITNEY, owner and occupier ; wooden dwelling ; West by Orange Street ; South by Nathl. Curtis, North by sd Whitney ; Barn & Shed, 802 square feet ; wood.

Land, 8,640 square feet ; house, 648 square feet ; 3 stories, 21 windows ; Value, \$3,500.

WILLIAM WHITE, owner and occupier ; wooden dwelling ; North by Essex Street ; West by Peck's lane ; East by John Gordon.

Land, 960 square feet ; house, 540 square feet ; 2 stories, 19 windows ; Value, \$900.

WILLIAM WHITE, owner ; Saml. Bird, occupier ; wooden dwelling on the lott with the above ; East by John Gordon.

Land, 900 square feet ; house, 230 square feet ; 2 stories, 6 windows ; Value, \$400.

ISAAC WHITE, owner ; Benja. Stevens, occupier ; wooden dwelling ; East by Orange street, corner of Pleasant Street ; out house, 540 square feet ; wood.

Land, 6,400 square feet ; house, 800 square feet ; 2 stories, 12 windows ; Value, \$2,600.

THOMAS WHITMARSH, owner ; Timo. Battle, occupier ; wooden dwelling ; West by sd Whitmarsh ; South by Amasa Davis ; North by Nathl. Curtis ; Carpenter shop, 722 square feet ; wood.

Land, 4,000 square feet ; house, 600 square feet ; 2 stories, 13 windows ; Value, \$800.

THOS. WHITMARSH, owner and occupier; wooden dwelling;
West by Washington Street; South on A. Davis; North
by Nathl. Curtis; wood shed, 456 square feet; wood.

Land, 6,630 square feet; house, 1,332 square feet; 3 stories, 37 windows; Value, \$2,500.

SAML. WHEELER, owner and occupier; wooden dwelling;
North by Pleasant Street; East by Brazer; West by
Thos. Wheeler.

Land, 3,200 square feet; house, 436 square feet; 2 stories,
— windows; Value, \$1,000.

JOSIAH WHEELER, owner and occupier; wooden dwelling;
East by Orange Street; North by Saml. Sprague; South
by Isaac White; Shop, 390 square feet; wood.

Land, 1,911 square feet; house, 708 square feet; 3 stories,
22 windows; Value, \$1,600.

NATHL. WHEELER, owner and occupier; wooden dwelling;
North by Sheafs lane; West by Israel Hatch; South &
East on Perez Morton; Shop, 360 square feet; 1 story,
wood.

Land, 2,704 square feet; house, 296 square feet; 2 stories,
8 windows; Value, \$1,200.

JAMES WHEELER, owner and occupier; wooden dwelling;
South by Essex Street; West by Thomas Peak; East by
Jonas Child.

Land, 1,725 square feet; house, 694 square feet; 2 stories,
10 windows; Value, \$1,500.

JAMES WHEELER, owner; James Wheeler, Sen., occupier;
wooden dwelling; South by James Wheeler; back.

Land, 1,725 square feet; house, 406 square feet; 2 stories,
9 windows; Value, \$400.

WHITNEY, AMOS & Co., owners; Leml. Cravath, occupier;
wooden dwelling; West by A. W. & Co.; North by
Nathl. Wales; South A. W. & C.; wood shed, 480
square feet.

Land, 1,500 square feet; house, 576 square feet; 2 stories,
15 windows; Value, \$1,200.

WHITNEY, AMOS & Co., owners; Amos Whitney, occupier;
wooden dwelling; West & North on A. W. & Co.;
South on Benja Goddard.

Land, 1,550 square feet; house, 400 square feet; 2 stories,
8 windows; Value, \$1,000.

THOS. WHEELER, owner; James Wheeler, occupier; wooden dwelling; North on Pleasant Street; West by James Blake; South by Saml. Wheeler; Shop, 140 square feet. Land, 3,360 square feet; house, 540 square feet; 2 stories, 20 windows; Value, \$1,200.

THANKFUL WHEELER, owner and occupier; wooden dwelling; East by Richard Faxon; South by Thomas Spear. Land, 800 square feet; house, 288 square feet; 2 stories, 5 windows; Value, \$400.

THOMAS WILLIAM, owner and occupier; wooden dwelling; East by Orange Street; South by Mrs. Lowder; North by Saml. Welles. Land, 3,024 square feet; house, 1,384 square feet; 2 stories, 29 windows; Value, \$2,800.

ISAAC WINSLOW, owner; wooden dwelling; West by Nassau Street; South by Robt. Lamb. Land, 3,000 square feet; house, 650 square feet; 2 stories, 10 windows; Value, \$600.

ISAAC WINSLOW, owner; wooden dwelling; West by Nassau Street; South by sd. Winslow; North the Duck Manufactory. Land, 1,600 square feet; house, 720 square feet; 2 stories, 15 windows; Value, \$800.

ISAAC WINSLOW, owner; wooden dwelling; North by Duck Manufactory; West by sd. Winslow. Land, 1,400 square feet; house, 750 square feet; 2 stories, 9 windows; Value, \$500.

JESSE WILCOX, owner and occupier; wooden dwelling; West by Warren Street; North by John Spare; South by B. Emerson. Land, 3,744 square feet; house, 2,100 square feet; 3 stories, 68 windows; Value, \$2,500.

ROBERT WIER, owner and occupier; wooden dwelling; West by Orange Street; North by Mr. Fairservice; South by Jacob Emmons. Land, 9,230 square feet; house, 1,011 square feet; 3 stories, 21 windows; Value, \$4,000.

ROBERT WIER, owner; Robt. Wier, Junr., occupier; wooden dwelling; East by Orange Street; South by sd. Wiers Store; North by a passage way. Land, 792 square feet; house, 792 square feet; 3 stories, 21 windows; Value, \$3,000.

JNO. WINNEBURGEN, owner and occupier; wooden dwelling;
North by Elliot Street; East by Mrs. Inches.

Land, 512 square feet; house, 240 square feet; 2 stories,
3 windows; Value, \$300.

AARON WILLARD, owner and occupier; wooden dwelling;
East by Washington; South by land of Saml. & Arnold
Welles; North by Wm. Fisk; wood house, 480 square
feet; wood; Barn, 792 square feet; wood.

Land, 30,000 square feet; house, 1,464 square feet; 3 sto-
ries, 36 windows; Value, \$3,000.

JOSHUA WITHERLEE, owner and occupier; wooden dwelling;
West by Orange Street; North by Benja. Cobb; South on
John Parker; out house, 600 square feet; wood; wood
shed, 1,037 square feet; wood.

Land, 44,180 square feet; house, 1,444 square feet; 3 sto-
ries, 33 windows; Value, \$2,500.

WILL'M. WYMAN & others, owners; Fowle & Cushman, occu-
piers; wooden dwelling; East by Newbury Street; South
by Josiah Fowle; North by Joel Crosby.

Land, 1,384 square feet; house, 782 square feet; 3 stories,
22 windows; Value, \$1,500.

WILLIAM WYMAN, owner and occupier; wooden dwelling;
East by Orange Street; South by Joseph Sprague; North
by Saml. Topliff; wood house, 420 square feet, wood.

Land, 3,780 square feet; house, 572 square feet; 3 stories,
21 windws; Value, \$2,000.

[—] WHITING, owner; Mrs. Powars, occupier; wooden
dwelling; North by Essex Street; North by I. Hunne-
well; East & South by Thos. Barry.

Land, 720 square feet; house, 360 square feet; 1 story,
5 windows; Value, \$500.

DANL. WATERS, owner, Apple Island; Value, \$200.

JAMES WINTHROP, owner; Josiah Mason, occupier; Gover-
nours Island; Value, \$500.

NAMES OF THE INHABITANTS

OF THE

TOWN OF BOSTON

IN

1790.

COLLECTED BY SAMUEL BRADFORD.

Printed from the original manuscript in the Library of the New England
Historic-Genealogical Society.

Boston, Monday, 2 August, 1790.

NAMES OF HEADS OF FAMILIES.	Free white Males of 16 years and up- wards, including Heads of Families.	Free white Males under sixteen Years.	Free white Females including Heads of Families.	All other Free Per- sons.	Slaves.
His Ex. Jn Hancock	2		3	7	
His Hon ^r S Adams	1	1	3.		
Hon Jas Bowdoin	3	1	5	1	
Jn ^r Scollay	1.		3.		
Jos. Blanchard	1	2	8.		
Mrs Thayer	1.		2.		
Jn. Gregory	3	1.	5.		
Will ^m Smith	1.	1.	4	1.	
Jos ^a Green	1.		3.		
Jno. Godfrey Potmus	1.		2.		
James Vila	2	1	5.		
Oliver Le Barron	1.		1.		
David Brace	1.	1.	4.		
Joseph Bush	1	1.	2.		
Will ^m Greenleaf	3	1	4.		
Will ^m Cooper.	2		5.		
— Frazier	2	1.	5.		
Abijah Cheever	1.		2.		
M ^{rs} . Wier		1	3		
M. M. Hays	2	2	11	2.	
Will ^m . White	1	3	5	1.	
Benj Bayley	1	2	4		
Matthew Bayley	2	3	2.		
Andrew Oliver	1	3	6.		
Benj Coates	2		2.		
Will ^m Dall	1		2.		
Mrs Taylor			1.		
Mrs Roulstone			1.		
Jotham Leavitt	1.		3.		
Mrs Langsford			1.		
M ^{rs} Turell	1.		3	1.	
Mr Turell	1		3		
Kirk Boott	3	1.	4.		
David Sangus	2		4.		
Daniel Rea	2	4	6.		
Peter Smink	2		2.		
Jn ^r Lewis	1	1	2.		
Jos ^b Barrett	1.		1.		
Eben Watts	2	3	2.		
John Proctor	1.	6.	5.		
John Tufts	2			1.	
Eben Burrill	2	1.	5.		
David Brewer	1.		5.		
Eliakim Morse	1	3	2	1	
Sam Torrey	2	4	3		
Caleb Wheaton	1.		2.		
Tom Beals	2	1.	5	2.	
John Woart	4	1.	5.		

NAMES OF HEADS OF FAMILIES.	Free white Males of 16 years and upwards, including Heads of Families.	Free white Males under sixteen Years.	Free white Females including Heads of Families.	All other Free Persons.	Slaves.
Stephen Bruce	1.	2	4	1.	
Joseph Akeley	3	1	5.		
Needham	2		3.		
Peggy Tuttle			1.	3.	
David Burrill	1	5	2.		
Jn ^o Coffin Jones	1.		3	2.	
M ^{rs} Chamberlain			2.		
Sam Barrett	2.	3	8.		
M ^{rs} Baker			2.		
Tho ^s Joy	1.	3	2.		
M ^{rs} Bradshaw		1.	2.		
Mrs Fuller			2.		
Will ^m Abraham	1.	1.	6.		
Thomas Dakin	2	3	5	1.	
Jere ^b . Bumstead	4		3.		
Martin Gay	2		2.		
Cap ⁿ Lumber	1.	2	5.		
Cap ⁿ Smith	1.	3	6.		
Mrs Freeman			1.		
Nath ^l Goodwin	2	1.	3	1.	
D ^r . Ephr ^m Elliot	1.		1.		
Nath ^l Peabody	7		3.		
William Smith	4	4	3.		
John Ridgway	1.	2	3.		
Sam ^l . Gardiner	1.	2	6.		
M ^{rs} . Vanderlocht		1	5.		
M ^{rs} . Lucas			2.		
Benj. Jeffers	1.	1.	2.		
M ^{rs} . Stone	1.		4.		
Stephen Emery	3	3	6.		
Lemuel Tileston	1.		4.		
Edw ^d Proctor	2.		3.		
Joseph Greenleaf	1.		3.		
John Lillie	1.	2	4.		
Ichabod Jones	1.		2.		
Zach Munro.	1.		2.		
Isaac Wendell	1.		2.		
M ^{rs} . Rudliff			1.		
M ^r . Brommitt	1	2	3		
Dan ^l . Rea Jr.	2	1.	3.		
Sam Whitwell	1.		8.		
Sam ^l Wallace	2	5	4	1.	
Ruben White	1.		3.		
Will Arnold	1.		4.		
Lucy Bemus			2.		
M ^{rs} . Gray	2		4.		
Dan ^l Wild	2	4	3.		
M ^{rs} . Carnes		1.	4.		
Eben ^r Frothingham	2	1	8.		
John Beane	1.		2.		
Mons. Rousselet	1.			1.	

NAMES OF HEADS OF FAMILIES.	Free white Males of 16 years and up- wards, including Heads of Families.	Free white Males under sixteen Years.	Free white Females including Heads of Families.	All other Free Per- sons.	Slaves
James Green	1.	1.	3.		
Edward Alline	1.	1.	1.		
Amos Windship	1.	3.	4.		
Henry Swan	3.	1.	4.		
Abra ^m Perrin	2.	3.	2.		
Mons. Veron	1.	1.	3.		
M ^r . Bryant			2.		
—— Carter	1.		2.		
John Carrol	1.		2.		
M ^r . Read			3.		
Jonathan Stoddard	3.		4.		
M ^r . Callender			2.		
M ^r . Emmons			1.		
Rich ^d Emmons	2.	3.	1.		
M ^r . Ewing		1.	2.		
Sam ^l Wild	1.		5.		
Isaac White	3.	1.	3.		
Saul Adams	1.		1.		
M ^r . Collins		2.	8.		
Redford Webster	2.	1.	3.		
M ^r . Callahan	2.	1.	2.		
Rob ^t . Rand	2.	1.	5.		
George Makepeace	3.		3.		
William Williams	2.	3.	2.		
Miss Hilman	1.		2.		
M ^r . Hinkley		2.	6.		
Cap ^t Isaac Coleman	2.	1.	6.		
William Homes	3.	3.	3.		
Joseph Cross	3.	3.	3.		
—— Bryant	8.		1.		
James Stewart	1.	1.	2.		
Joseph Starr	1.		8.		
—— Hodge	1.	2.	3.		
—— Robbins	1.		1.		
William Parker	1.	1.	2.		
Cap ^t Rich ^d Roberts	1.	1.	3.		
Sarah Whitcomb			1.		
M ^r . Wolfe			1.		
Tho ^s Dillon	2.		2.		
Susannah Adams			1.		
M ^r . Bulfinch			3.		
Palfrey Collins	1.	2.	2.		
M ^r . Hoskins	3.	3.	2.		
M ^r . Cotton			2.		
John Odin	1.	2.	3.		
Thomas Powars	1.	1.	2.		
M ^r . Ballard			1.		
Alex ^t . Morrison	2.		5.		
Tho ^s . Popkins	2.		2.		
M ^r . Dunnell			1.		
Josiah Nuttage	1.	4.	4.		

NAMES OF HEADS OF FAMILIES.	Free white Males of 16 years and upwards, including Heads of Families.	Free white Males under sixteen Years.	Free white Females including Heads of Families.	All other Free Persons.	Slaves.
Mr ^s . Hancock	2		4.		
Cap ^t . Nicholson	1.	5	5.		
Reuben Night	1.	2	4.		
John Green	2	1	5.		
Joseph How	2	3	4.		
Mr ^s . Cutter		2	2.		
Nath ^l Low	2		2.		
Molly Fitch			1.		
Edward Wentworth	1.		3.		
Mr ^s . Armstrong			2.		
Miss Gerrish			2		
David Marston	3	4	5.		
Mr ^s . Brown			2	1	
Hopestill Capen	3		2.		
Mr ^s . Austin	3	1.	3.		
Samuel Austin	1.		1.	3.	
Oze [Hosea] Stoddard	2	4	3.		
Edward Power	2	1	4.		
Will ^m B. Bradford	2	1.	5.		
——— Newman	1.	2	2		
Norton Brailsford	1	2	5.		
William Dawes	1.		4.		
John Coolidge	2	3	3.		
William Burton	2	1	3	1.	
William Boardman S ^r .	2	1	4.		
Benj. Badger	1.	2	5.		
Mr ^s . Page			2.		
D ^r . S ^t . Madar	1.	1.	4.		
Cap ^t . Doble	1.		3.		
Thomas May	2	1.	3.		
William Grubb	2	1.	4.		
Stephen Popkins	1.	1.	4.		
John Welsh	1.		8.		
John W. Folsom	1.	5	6.		
Nath Balch J ^r .	1.	1.	4.		

Tuesday, 2^d Aug^t.

Abraham Hunt	2	4	5	1.
Thomas Edwards	1.	1.	5.	
Daniel Oliver	1	2	3	
Mr ^s . Goldthwait	1	2	6	
Daniel Tuttle	2	2	4.	
——— Bangs	1.	1.	3.	
——— Baldwin	1.	2	5.	
Mons ^r Jos. Nancrede	1.		3.	
John Dinsdell	4	1.	5.	

NAMES OF HEADS OF FAMILIES.	Free white Males of 16 years and upwards, including Heads of Families.	Free white Males under sixteen Years.	Free white Females including Heads of Families.	All other Free Persons.	Slaves.
Mr ^s . Whitten	1.		3.		
Samuel White	2	2	4.		
James Parsons	1.	1	2.		
Mr. Peak	1.		3.		
Thomas Capen	2	2	2.		
Caleb Hayden	1.	4	6.		
Tho ^s . Hitchborn	3		3.		
John Gibbs	1.	1.	2.		
Jedediah Lincoln	4	3	3.		
John Locke	2		5.		
Eben ^r . Smith	1.	1.	4.		
Benj Gorham	1	2	2.		
Eben ^r Baker	2	1.	2.		
John Price	1.		1.		
—— Akeley	1.		1.		
Barnabaas Weeb	1.		4.		
John Badger	2	5	3.		
Benj Wane	1.	1.	3.		
Mr ^s . French			2.		
Jon ^s . Williams	3	1.	4.		
John Rogers	1.		2.		
Mr ^s . Gorham			2		
Mr ^s . Wild			1.		
Joseph Adams	3	6	3	1.	
Mr ^s . Condy			6.		
Charles Baxter	1.	1.	1.		
Theodore Bliss	1.		1.		
Mr ^s . Morris		1.	3.		
Mr ^s . Baxter	2		3.		
Henry Cumstead	1.	1.	1.		
George Singleton	4	1.	3.		
Gershom Cutter	1.	2	4.		
Mr ^s . Flinn		4	4.		
Will ^m . Rush	1.		2.		
Will ^m . Kendall	1.	2	2.		
William Phillis			2	5.	
John Dobson	1.	2	2.		
Jacob Hurley	1	1	4.		
William Daley	1.		2	1.	
Mr ^s . Jones			1.		
Mr ^s . Bowman			2.		
Mr ^s . Coxe			3.		
John Akers	1.	1.	2		
Joseph Lillie	1.	2	2		
—— Kidder	1	1	2		
Mr ^s . Whimble			2.		
Samuel Sturgis	2	3	5.		
Ralph Abraham	1	1	2.		
John Clark	1	1	2		
Mr ^s . Tidd		1	3		
James Newhall	2	2	2.		

NAMES OF HEADS OF FAMILIES.	Free white Males of 16 years and upwards, including Heads of Families.	Free white Males under sixteen Years.	Free white Females including Heads of Families.	All other Free Persons.	Slaves.
Mr. Wier	1.		3.		
Mr. White			2.		
John Brown	1	1	3.		
William Hunt	2		4.		
Rich ^d Jakewith	5		3.		
Adam Bruman	2		2.		
— Moore	1	1	6		
Mr. Hopkins	1.		7.		
John Homer	2		3.		
Stephen Winter	1.		2.		
William Tilton	1	3	1.		
Ezekiel Andrews	1	4	1.		
Nath ^l Hitman	1	1	2.		
Ezek ^l . Decoster	1	1	2.		
John Wardell	1	1	1.		
Jonathan Loring	3	2	3.		
Jonathan Cushing	1	2	3	1.	
Thomas Christie	3		6.		
Mr. Nichols			2		
John Haden	2	3	1.		
Miss Buckley	1		5.		
John Martin	1	2	4.		
Will ^m . Snoton	1		3.		
Isaac Cunningham	1		2.		
William Alline	1		3.		
William Andrews	1	2	2		
William Story	1		1	1.	
William Badger	1		1		
John Thompson	1		1.		
Mr. Dunmore			2.		
Mr. Poole	1	1	4.		
Mr. McLean			2.		
William Mackey	2		3.		
John Dalgèr	1		4.		
Baz Hamlin	1	1	4.		
Will ^m Bennett	1	1	1.		
Will ^m Cary	1	1	1.		
Mr. Grant	2	2	5.		
John James	1.		2.		
Mr. Stevens			2.		
Mr. Bartlett			2.		
Henry Jepson	1	1	2.		
Miss Lombard			1.		
John Bull	2	1	3.		
Penuel Dexter	1	1	3.		
Samuel Jenks	2	3	3.		
Henry Wrights	1	2	3.		
Mr. Williams	1	1	6.		
John Brown	1		3.		
Francis Brown	1.		3.		
John Valard [or Naland]	1		1.		

NAMES OF HEADS OF FAMILIES.	Free white Males of 16 Years and up wards, including Heads of Families.	Free white Males under sixteen Years.	Free white Females including Heads of Families.	All other Free Persons.	Slaves.
M ^{rs} . Rust		1	4.		
M ^{rs} Burger			2.		
Henry Foye	1		5		
Nath Gray	2		4		
Bart Nasson	1	5	3.		
Sam ^l Russell	17		1		
M ^{rs} Greator		1	4.		
M ^{rs} . Cross			2.		
Tho ^s . Newcomb	2		3		
Tho ^s Newcomb Jr.	1.		1.		
Wakefield Jackson	1.		1.		
Tho ^s . Sheridan	1.		3.		
Silas Ewers	1	1	4.		
Sam ^l Armstrong	1	2	3.		
John Wild	1	1	3		
Hannah Butler			1.		
Timothy Brown	1		2.		
Josiah Lewis	1	3	2.		
M ^{rs} . Stevens		10	1.		
M ^{rs} . Walker			2.		
Charles McKenzie	1.		1.		
Joshua Trevers	1	1	4.		
Benj Warren	1	1	2.		
M ^r Downe	1		1.		
M ^{rs} . Veazie			2.		
William Huckie	1	2	2		
Charles Gavatt	1	1	4.		
M ^{rs} . Henry			2		
Mannaseh Marston	3	3	5		
Tho ^s . Barber	2	3	4		
M ^{rs} Smith			1.		
James Torrey	2	2	3		
Benj Curtis	2	1	2		
Benj ⁿ . Henderson	2		4.		
Frederick Goodnow	1	2	5.		
M ^r . Wisnall	1.		1.		
John Loring	1.		4.		
M ^{rs} Robb	2		1.		
William Moore	1	2	1.		
Jonathan Low	2		2		
Joseph W. Barrett	2	3	5.		
Morris Spillard	1	1	3.		
Nicholas Gardiner	1	1	4	1.	
Florence Crowley	2	2	3.		
Samuel Gilman	4	2	7.		
Lemuel Gardiner	4	5	4		
M ^{rs} . Brimsdell			2.		
Cap ^t Miles Barnes	1		2.		
M ^{rs} . Buckley			1		
Samuel Lewis	1	2	2.		
Isaiah Faxon	1	4	1.		

NAMES OF HEADS OF FAMILIES.	Free white Males of 16 years and upwards, including Heads of Families.	Free white Males under sixteen Years.	Free white Females including Heads of Families.	All other Free Persons.	Slaves.
John Davidson	1		1.	3	
George Smith	1	1	3.		
John Alline	1		2		
Robert Oliver	1	3	4.		
Joseph Hambury	1		2		
Sarah Pulling			1.		
D ^r . J ⁿ Lathrop	3	1	10.		
John Wall	3	3	4.		
Peter Ingerfield	1	1	3		
M ^{rs} . Sinclair			2.		
M ^{rs} . Hammond			2.		
M ^{rs} . Whitten		1	3.		
M ^r . Nichols	1	1	4.		
John Loring	1	1	1.		
—— Hilliard	2		1.		
John Huson	1		1.		
John Owen	2	1	3.		
James Sherman	1		4		
M ^{rs} . Robb			1.		
M ^{rs} . Whitman			1.		
Edward Jarvis	2		3.		
M ^{rs} . Colesworthy			2.		
Benj Cushing	1	1	2.		
Paul Revere	2	3	6	1.	
John Harris	1	2	2.		
Adna Nichols	2		3.		
Robert Welsh	1		3.		
Nath Hichborn	4	1	7.		
M ^{rs} . Shaw			4.		
James Williams	1	3	4.		
Tho ^s . Godfrey	3	6	6		
Benj Burt	1	1	1		
John Stanton	1		2.		
D ^r . Thomas Kast	1	1	3	1	
Edw ^d Proctor Jr.	2	1	4.		
Eben ^r . Burditt	2	3	7.		
Jacob Parsons	1		3.		
David Pratt	1.		1.		
Jacob Bull	1.		3.		
Hannah Warner			3.		
M ^{rs} . Lynds			2.		
James Dixon	1	2	4.		
William Bolt	2		1.		
Daniel Waters	1	2	2	1.	
M ^{rs} . Taylor			2.		
M ^r Avery	1		1.		
Anderson Phillips	2		2.		
M ^{rs} Hudson			4.		
Sam ^l Harris	1	1	4.		
Abraham Florence	1	1	3.		
Stephen Huyter	1		1.		

NAMES OF HEADS OF FAMILIES.	Free white Males of 16 years and upwards, including Heads of Families.	Free white Males under sixteen Years.	Free white Females including Heads of Families.	All other Free Persons.	Slaves.
Zeb ^b . Sylvester	2.				
Jacob Clough	1	3	3.		
Abner Stodder	2	1	1.		
John Sylvester	1	1	2.		
Thomas Lewis	3	2	2.		
M ^{rs} . Gleason			2.		
Daniel Lillie	1		1.		
Rob ^t . Rogerson	1	2	2.		
M ^{rs} . Fanning			2		
M ^{rs} . McKown			7.		
Will ^m . Stackpole	4	1	8		
M ^{rs} . Langford		1	4.		

Wednesday, 4th Aug^r.

Nath ^l Child	2		3.		
Joseph Child	1	1	3.		
M ^{rs} . Child			1.		
Daniel Hunt	1		3.		
M ^{rs} . Gee			3.		
George Bright	4	4	2.		
Francis Clever	1	2	1.		
John Payne	1		2.		
John Hammond	1	1	3.		
John Cooke	1	1	2.		
M ^{rs} . Hayden	2	3	8.		
M ^{rs} . Balch			3.		
M ^{rs} . Ozee		4	3.		
John Adams	1.		3.		
David Howard	2		3.		
Joseph Crocker	1	2	6.		
John Milk	2		1.		
Eben ^r . Waters	2	2	4.		
Henry Blake	1	1	2.		
M ^{rs} . Adams			1.		
Simeon Skillins	1.		1.		
Joseph Clark	2	1	3.		
Amos Lewis	5	4	6.		
M ^{rs} . Bena			3.		
Stephen Nazro	1.		2.	2.	
John Goff	1.	1.	2.		
John Leach	3		4.		
John Badger	1	1	3.		
John Taylor	1	1	2.		
Eward Dawes	1	1	5.		
M ^{rs} . Frost		1.	3.		
Miss Teetor [P]			2.		

NAMES OF HEADS OF FAMILIES.	Free white Males of 16 years and upwards, including Heads of Families.	Free white Males under sixteen Years.	Free white Females including Heads of Families.	All other Free Persons.	Slaves.
M ^{rs} . Trevon			2.		
M ^{rs} . Pierce	1	1	1.		
M ^{rs} . Field		2	4.		
M ^{rs} . Lewis		1	1.		
Samuel Morgan	3	1	2.		
James Gardiner	1.		2.		
— Bryant	1	2	1.		
John Avis	1.		1.		
Thomas Bell	1		3.		
Thomas Gardiner	2.				
Nath ^l Greenough	1	2	9.		
Martin Wall	1		1.		
M ^{rs} . Walker			2.		
Nath ^l Leach	2	2	4.		
Samuel Howard	4	3	4.		
James Sherman	1	2	3.		
M ^{rs} . Dupee		2	2.		
Thomas Dismore	1	2	3.		
William Bell	1	2	3.		
John Hobbs	1	1	1.		
Eben ^r . Prout	1.		1.		
M ^{rs} . Malcomb	1		2.		
Moses Gardiner	1	1	2.		
Matthias Rich	1	2	4.		
M ^{rs} . Laughton			3.		
— Fenno	1	2	2.		
Joseph Clark	2	1	4.		
George Hyler	1.		3.		
Joseph Dolbeare	1	1	3.		
M ^r . Ellis	1	1	2.		
Tho ^s . Lewis.	1		2.		
Benj ⁿ James	1	2	5.		
John Johnson	2	1	3.		
M ^{rs} . Hunt			4.		
M ^{rs} . Crean			2.		
M ^{rs} Salmon		1	3.		
M ^{rs} . Sheppard			1	1	
M ^{rs} . Mayhew		1	4.		
M ^{rs} . Duke			1	1.	
M ^{rs} . Stevens			3	2.	
Uriah Morse	2	1	4.		
John Lear	1	1	2.	8	
Sam ^l . Googing	4	1	2.		
Benj Smith	2		2.		
Tho ^s . Bickford	1	1	2.		
John Foster	1		3.		
M ^{rs} . Hamblin			1.		
Alex ^r . Robertson	1	3	2.		
Joseph Ingraham	3	1	5.		
M ^{rs} . Langdon			2.		
James Bean	1		2.		

NAMES OF HEADS OF FAMILIES.	Free white Males of 16 years and upwards, including Heads of Families.	Free white Males under sixteen Years.	Free white Females including Heads of Families.	All other Free Persons.	Slaves.
Joseph Redman	1	2	5.		
Joseph Austin	2	2	4.		
Mordecai Blackwell	1		2.		
M ^{rs} Thorp			1.		
Stephen Harris	1		1.		
John Merritt	1	1	1.		
Sam ^l Peirce	1	2	1.		
Joseph Williston	1	2	4.		
Ezekiel Savage	1	2	4.		
John Skillins	1	1	5.		
Eben ^r Chandler	2	1	6.		
Amos Potter	3		5.		
Isaac Collins	1	1	5.		
M ^r . Mitchell	2		2.		
Rob ^t . Stonehouse	1		2.		
Giles Harris	1.		1.		
John White	1		4.		
Cornelius Nye	1	1	1.		
Sam ^l . Brinton	1	1	2.		
Miss Jarvis			3		
M ^{rs} . Jarvis	2		1.		
M ^{rs} . Varny			1.		
John Doke	1	4	5.		
M ^{rs} . Williams			2.		
Joseph Hanmatt	1	1	3.		
M ^r Ingersoll	1	1	3		
Sam ^l Holland	1		2.		
—— Dixon	1	1	2		
—— Snelling	1	2	2		
Caleb Beal	2	1	3.		
Joshua Hurd	1	1	3.		
M ^{rs} Snelling			2.		
Joshua Atkins	1		1.		
James Low	1	1	2.		
John Lambert	3	1	2.		
—— Lyons	1	1	2.		
Simeon Skillins	2	1	3.		
John Cade	1		3.		
Richard Ryan			2.		
M ^r . Turner	1		2		
M ^{rs} . Barrett			3.		
Alex ^r . Davidson	2		1.		
Caleb Hopkins	1	2	2.		
Will ^m . Brown	1.		3.		
Elisha Bates	1		1.		
Will ^m . Dyer	1	4	2		
Eben ^r . Buckman	1	1	3.		
Henry Sidley	1	4	2		
Tho ^s . Sprague	1		5.		
Abrah ^m Quincey	1	1	1.		
M ^{rs} . Bass		1	3.		

NAMES OF HEADS OF FAMILIES.	Free white Males of 16 years and upwards, including Heads of Families.	Free white Males under sixteen Years.	Free white Females including Heads of Families.	All other Free Persons.	Slaves.
Mr ^s . Anderson			2		
Mr. Conner	1.		2.		
Mr. Barker	1		1.		
Ja ^s . Armstrong	1	1	3.		
John Lewis	1		1.		
Charles Atkins	1		2.		
Tho ^s . Frakar	1	2	6.		
Miss Boucher			1.		
Mr ^s . Salisbury			2.		
John Sadler	1	1	3.		
Tho ^s . Wallace	1	2	3.		
Joseph Churchill	4		2.		
Will ^m . Duff	1	1	1.		
William Page	2	1	5.		
Elijah Davis	1		3.		
John Richards	1	2	2.		
Miah Edmunds	1	3	1.		
John Ruddock	1	2	2.		
John Alcock	2		2		
Mr ^s . Field		1	3.		
Alex ^r . Hill	1		2		
Mr ^s . Walker	3	2	4.		
Mr ^s . Farnum	2	1	2.		
Abraham Hayward	2	2	3.		
James Eaton	1	2	5.	14	
Mr ^s . Young			3.		
Sam Caswell	1.		1.		
John Cary	1	1	4.		
Mr ^s . Cole			2.		
John Trueman	1	1	2		
Phillip Bass	1	2	3		
William Nash	1	2	1.		
Mr ^s . Coppenger			3.		
Mr ^s . Rich			1.		
Elias Tuckerman	3	2	4	1.	
Samuel Moore	1		2.		
Mr ^s . Seward			1.		
Jonathan Abraham	1	1	1.		
William Lait	1	2	1.		
Elias Parkman	1	1	4.		
Miss Lait			1.		
Eben ^r . Perry	1	2	5.		
Mr. Brown	1	3	2.		
Mr ^s . Perkins		2	3.		
George Lichman	2	1	2.		
Jacob Holland	1		3.		
Seth Kent	1	2	2.		
Edward Whitman	1	3	2.		
Edward Oliver	1	2	3		
Edmund Hart	2	5	6.		
Mr ^s . Shean		2	3.		

NAMES OF HEADS OF FAMILIES.	Free white Males of 16 years and upwards, including Heads of Families.	Free white Males under sixteen Years.	Free white Females including Heads of Families.	All other Free Persons.	Slaves.
John Skinner	1			1.	
—— Perry	1.				
Joshua Bentley	1		3.		
Eben ^r . Mumford	1	2	2.		
Will ^m . Minzee	1	2	3.		
Tho ^s . Lewis	1	1	3.		
Alex ^r . Lord	1	1	1.		
John Young	1		2.		
Joseph Nowell	2		4.		
John Whitterfield	1		3.		
M ^r . Hunyman	1		1.		
M ^r . Dodge			2.		
Jotham Horton	4	3	5.		
Will ^m . Parkman	1	2	5.		
Edward B. Oliver	1.		1		
Thomas Farmer	1	1	3.		
Caleb Balch	1	1	2.		
Abijah Moore	1	2	3		
Samuel Vaughn	1	1	4.		
John Low	1	1	1		
Ezekiel Walker	1		1.		
Eben ^r . White	1	1	3.		
Benj Hunt.	1		2.		
Tho ^s . Burbeck	1	1	2		
M ^r . White			2.		
—— French	1	3	3.		
M ^r . Dart			1.		
M ^r . King			1.		
Tho ^s . Crosby	1	3	2.		
M ^r . Collins			2.		
Dan ^l . Shattuck	1.				
—— Fleury	1		2		
M ^r . Dumlin		1	3.		
Benj ^a . Hathorne	1	2	5.		
M ^r . Bradford			3.		
M ^r . French	1		6.		
M ^r . Butler	1	1	4.		
Miss Cox			2		
David Greenleaf	1		3.		
Thomas Page	3	2	2.		
Richard Skillins	5		3.		
Benj ^a Abrahams	1	1	6.		
Sampson Mason	1.		7.		
Anthony Flavil	1		2.		
John Popkin	1	2	4.		
M ^r . Richards			2.		
M ^r . Brown	3	3	3		
Allen Hallet	1	1	4.		
Miss Cruff			1.		
Robert Gardiner	1	2	2		
M ^r . Woodward	1		3.		

NAMES OF HEADS OF FAMILIES.	Free white Males of 16 years and upwards, including Heads of Families.	Free white Males under sixteen Years.	Free white Females including Heads of Families.	All other Free Persons.	Slaves.
M ^r . Lee			2.		
M ^r . Bass			4.		
M ^r . Wakefield			1.		
M ^r . Beals		1	3.		
Foster Cruff	3	1	8.		
John Skillins	1	1	4.		
M ^r . Goodwin	1		2.		
David Pulcifer	1	2	3.		
John Hotty	2		1.		
Benj Howard	2	1	3		
James Goodridge	1	1	2.		
Will ^m . Greenough	1	1	1		
David Oliver	2	1	3		
Will ^m . Pooke	1	1	2.		
John Douglass	1	1	5.		
— Nash	1		3.		
M ^r . Eames			2.		
Charles Cambridge	1	3	2.		
James Bruce	2	2	1.		
Ralph Hart	1	2	1.		
Will ^m . Derricutt	1	2	2.		
Benj Seward	3		1.		
Sam ^l Harris	4	3	6.		
Chris. Clark	1	1	3.		
Nath ^l Alley	2	3	3.		
Tho ^s . Barker	1		1.		

Thursday, Aug 5th.

Rich ^d . Richardson	1		4.		
— Fowle	1		1.		
John Hickey	1				
M ^r . Clark		2	1.		
M ^r Walker	2	1	2.		
Joseph Gram	1	3	3		
M ^r Stebbens			1.		
Nath ^l Heath	1	4	3.		
Tho ^s . Eolland	2	1	6.		
George Clarke	1	2	4.		
John Walker	1	3	2.		
Nath ^l Colesworthy	1	2	2		
John A Dunn	1	3	2.		
Edmund Penny	2	1	3.		
M ^r . Dillaway			2.		
M ^r Pike		3	2.		
Henry Dillaway	1		2.		
Tho ^s Trueman	1		3.		
Tho ^s . Dillaway	1	2	1.		

Names of Heads of Families.	Free white Males of 16 years and upwards, including Heads of Families.	Free white Males under sixteen Years.	Free white Females including Heads of Families.	All other Free Persons.	Slaves.
Will ^m . Dillaway	1	1	2.		
Victor Blair	1	3	2.		
Elijah Swift	2	1	2.		
— Tufts	1		1.		
Elijah Swift	1	2	3		
Peter Hemmenway	1	4	2		
John Hemmenway	1		3		
M ^{rs} . Dering		1	3.		
Richard Smith	1	4	1.		
M ^r . Darling	1	1	2.		
M ^{rs} . Morgan			3.		
Will ^m Alexander	1	2	2.		
Abraham Hayward	3	1	2		
John Scudder	1		1.		
M ^{rs} . Knox		1	3.		
Joseph Rust	1	1	2.		
Edward Stone	1	1	2.		
Will ^m Furbur	1		2.		
Robert Lash	1	1	2.		
John Dalruple	1		1.		
Joseph Oliver	1	5	3		
Joseph Burbeck	1	2	2		
— Barnicot	1	2	4		
M ^{rs} . White			1		
M ^{rs} . Diamond		2	1.		
Abigail Brett			2		
M ^{rs} . Colter			1		
William Chapel	1	2	1		
George Gabrel	2	1	2		
M ^{rs} . Abraham			3		
Miss Taylor			2		
William Badger	1	2	3		
David McLean	1		3		
Anthony Marcus	1	2	1.		
M ^{rs} . Ruke	1		1		
Francis Butler	2	1	6.		
Joseph Spear	1		2.		
Tho ^s . Luccas Jr.	1	1	3		
Tho ^s Luccas Sen ^r .	1		1		
Sam ^l McCleary	1	2	3		
Samuel Barber	1		1.		
Edward Hawes	1	4	4.		
Peter Pheazie	1	2	4.		
Will ^m . Brewer	1	1	2.		
M ^r . Leonard	1		3		
Will ^m . Barker	1		2.		
James Owen	2	2	4.		
Benj ⁿ Peter	1		1.		
William Signer	1	1	2.		
M ^{rs} . Howland		2	2.		
M ^{rs} . Buckminster		1	3.		

NAMES OF HEADS OF FAMILIES.	Free white Males of 16 years and upwards, including Heads of Families.	Free white Males under sixteen Years.	Free white Females including Heads of Families.	All other Free Persons.	Slaves.
M ^{rs} . Roberts		1	3		
M ^{rs} . Brown			1.		
M ^{rs} . Woodward		1	1		
William Sumner	1		1.		
Zach ^l . Hall	1	4	7.		
John Scotchols	1		2.		
M ^{rs} . Dout			3.		
Rich ^d Motley					
Samuel Holbrook	1		2		
M ^{rs} . Myers			1.		
M ^{rs} . Basset					
Edward Tyler	1		2		
David Willis	1		2.		
David Elliot	1	3	1.		
Zebulon Silvester	1		1.		
Edw ^d . Atkins	1	1	2		
Joseph Newell	1		2		
M ^{rs} . Singster			1.		
——— Dexter	1	1	2.		
——— Sumner	1	3	4.		
M ^{rs} . Elliot	1		5.		
Miss Wakefield			2.		
M ^{rs} . Campbell		1	2		
Dan ^l Lincoln	2		2		
Francis Fiers	1		3.		
Thomas Foot	1		2		
M ^{rs} . Beals			2.		
Samuel Chesman	1	2	2.		
John Rogers	1	1	2.		
Benj ⁿ . House	1		4.		
——— Harding	2	1	2		
Joseph Gardiner	1		2		
Edward V. Brown	1	1	2.		
Sam ^l Colesworthy	2	1	2		
Roger Bartlett	1		1		
M ^{rs} Minzee			1.		
M ^{rs} . Welles		1	3		
Joshua Pitman	2	5	4.		
Tho ^s . Lemoyne	1	2	2		
——— Dwelly	2	1	2.		
Edward Edes	6	2	8.		
Thomas Lewis	1	2	4.		
——— Hall	1	1	1.		
——— Pitcher	1	2	4.		
——— Lash	1	1	4.		
John Smith	1		2.		
Elisha Byles	1		2.		
Nath ^l Baker	3		3.		
James Williams	1		1.		
M ^{rs} Pearson			2		
Thomas Edes	2		2		

NAMES OF HEADS OF FAMILIES	Free white Males of 16 years and up- wards, including Heads of Families.	Free white Males under sixteen Years.	Free white Females including Heads of Families.	All other Free Per- sons.	Slaves.
Eben ^r . Edes	1	1	3.		
Barnabaas Wilson	1		1		
John Thompson	1	2	2		
Joseph Crane	1	1	2		
—— Osgood ^d	1		1.		
Mr ^s . Brown		4	2.		
Mr ^s . Brown		1	2.		
Amos Howard	1		6.		
Sam ^l Harris	1		4.		
Mr ^s Howard			1		
Tho ^s . Robb	1	1	1.		
Tho ^s . Farmer	2		1.		
William Thompson	1	2	2		
Edward Reynolds	1		1		
William Little	1		3	1.	
Reynold Campbell	1	3	3		
Abraham Williston	1	1	5.		
William Mills	1	2	1		
Mr ^s . Mills		2	2.		
Benj ^p . Morgan	1.		1.		
Mrs. Okembrom		1	2.		
Mrs. Tyler		2	4.		
Aaron Clap	1	2	2.		
Eli Thayer	1	1	2.		
Will . Praddux	1	1	4.		
David Ramsdell	2	1	2		
Sam ^l Letherbee	1	2	3.		
—— Roby	3		3		
Mrs Mecom			3		
Tho ^s . Rich	1	4	3		
Michael Hopkins	1		4.		
Jedediah Parker	1	1	3.		
Daniel Lillie	3	1	6.		
Joseph Snelling	1		2.		
Moses Piper	1	1	4.		
James Brown	1		2		
Mrs Butts			2		
Mrs Cohon			2.		
John Hoze	1	1	2.		
John Fowler	1	2	2.		
Alex ^r French	1		5.		
George Walker	1	2	2.		
Robert Molineux	3		4.		
Benj ^a . West	1	1	4.		
Will ^m . Page	1		2.		
Joseph Hood	3		4		
James Germain	1	2	4		
Mrs Davis			1		
James Whitney	1	3	3.		
Moses Archer	1	3	4.		
Mrs Breek	1	1	2		

NAMES OF HEADS OF FAMILIES.	Free white Males of 16 years and upwards, including Heads of Families.	Free white Males under sixteen Years.	Free white Females including Heads of Families.	All other Free Persons.	Slaves.
Will ^m Blake	2		2.		
Miss Gendell			3		
Caleb Hayden	1	2	3.		
Jacob Huyler	1	5	2.		
Mrs. Cazneau			2.		
Robert Patridge	2	2	5.		
Daniel Barton	1	3	3.		
John Dennis	1		2.		
Benj ^a White	4		8.		
Mrs Billings	3		3		
Amos Lincoln	1	2	4		
Micah Allcot	1	2	5.		
Joseph Doble	1.				
John Bouve	2		1		
Roby Doble	1	1	1.		
Mrs Granby			3.		
Mrs. Willis			1.		
John Hooton	3		2.		
Joseph Mumford	1	2	4.		
Mrs Porter			2.		
Larabee Edes	1	2	6.		
Jonas Clark	3		3.		
Caleb Champney	1	1	1.		
—— Larkin	2		3		
Rob ^t . Marble	1		2.		
Isaac Dunkley	2		1.		
Miss Tillet			3.		
John Voro' [P]					
Elizabeth Turner			5.		
Edw ^d . Bell	1	2	1.		
Barth ^l West	1	2	2		
Jacob Jackson	1	1	2.		
Jon ^a . Crosby	1		1		
M ^r s Loring			2.		
John Lewis			2.		
John Barber	1	3	4.		
Jacob Whitten	1	1	1.		
Mrs Botang		3	3.		
Andrew Hall	1		1.		
M ^r s. Beals			1.		
Zeph ^b . Hodges	1	3	4.		
Elias Robinson	2		3		
Mrs Paul		1	1		
Nath ^l . Spear	1		5.		
Mrs Gray			3		
Mrs Sargent			1		
John Maccarty	1		3.		
Samuel Aves	4		3.		
Henry Newhall	2		2.		
Samuel China	2	3	8.		
Mrs Wallace			3.		

NAMES OF HEADS OF FAMILIES.	Free white Males of 16 years and upwards, including Heads of Families.	Free white Males under sixteen Years.	Free white Females including Heads of Families.	All other Free Persons.	Slaves.
Mrs Adams		1	3		
Titus Morgan	1	2	2		
Tho ^s . Kimball	1		4.		
Mrs. Thomas			3		
Paul Revere	1	3	3		
John Bradford	2		1.		
Jonathan Foster	1	3	1.		
Nathan Davis	1	2	4.		
John Cromby	1		3.		
Mrs. Atwood			2		
Mrs. Lewis			1.		
Mrs Barnard		1	1		
Nicholas Brown	1		3.		
Benj M Stillman	1		3.		
Gilb ^t . Atkins	1		3.		
Gibbons Sharp	2		2		
Mrs. Harris			2		
Mrs Warren			1.		
George Richards	3	3	4.		
Will ^m . Cunningham	1	1	5.		
John Raymond	1		2		
Sam ^l Williston	1	2	3		
Francis Ennick	1	1	4.		
Mrs. Harley	1		3.		
Mrs Marshall			3.		
——— Manson	1		4.		
John Cogswell	1		3.		
Nath ^l . Marston	1	1	1.		
David Fowell	1	2	3		
James Lambert	1	1	3		
Mrs Frazier			1		
Mrs Bakoon			1.		
Thomas Parker	1		2.		
Miss Atkins	1		4	1.	
William Shaw	1	1	5.		
Henry Jones	1	2	4.		
T. C. Vernon	3	2	5.		
William Symmes	1	2	4.		
Joseph Joyce	1		2.		
William Donne	1	1	4.		
Benj ⁿ Baxter			4.		
Sam ^l Creece	1	1	2.		
Mrs Adams			2.		
M ^r . Hovey			2.		
Eben ^r Smith	1	2	2.		
Sam ^l Prince	1	2	4.		
Joseph Chandler	1	5	3.		
Michael Cary	1		2.		
John Osgood	1	5	3		
Freeman Pulcifer	1	4	4.		
Nath ^l Austin	2	1	4.		

NAMES OF HEADS OF FAMILIES.	Free white Males of 16 years and upwards, including Heads of Families.	Free white Males under sixteen Years.	Free white Females including Heads of Families.	All other Free Persons.	Slaves.
Mrs Emmons			2.		
Mrs Curtain			3.		
Mrs Hall	2	1	3.		
Mrs Clark	1		1.		
Sam ^l . Clark	1	3	3.		
Jonathan Brown	1		3.		
Mrs Potts			3		
Mrs Burns	1		2		
Sam ^l Skilling	1		2		
—— Mack	1		1		
—— Martin	1	1	2.		
Will ^m . Trueman	2		3		
Levi Lane	3	2	8.		
Gibbons Bouvy	2	3	4.		
Will ^m McMillion	1	1	2.		
Mrs Anderson			2.		
Daniel Bemus	1	1	1.		
—— Pilsbury	1		4.		
Mrs Curtain		1	2.		
Will ^m Harrison	1		1		
Mrs Bradford			3.		
James Adams	1	2	2.		
Nath ^l Nuttridge	1	2	3.		
Joseph Roby	2	2	2.		
John Thompson	1	1	1		
John Howard	1	1	2		
Mrs Tate	1		3		
Samuel Winslow	1	1	1.		

Friday, 6th. Aug^d

Joshua Butters	1		1		
Thomas Moore	1		6.		
Sam ^l . Ridgway	1		4.		
Will ^m . Boardman	1	1	2.		
Eben ^r . Ridgway	1		4.		
Will ^m . Boardman	1	1	3.		
Eben ^r . Ridgway	1	1	4.		
Eben ^r . Ridgway Jr.	1	1	1.		
Tho ^s . Barnard	1		2.		
Elijah Adams	4		2.		
Sam ^l . Beals	5	6	5.		
Isaac Rand	6	1	6.		
Josiah Williston	1	2	5.		
Henry White	1		1.		
Benj Chandler	1	2	2.		
Mrs Pepper	1		2		
Mrs Townsend			2.		

NAMES OF HEADS OF FAMILIES.	Free white Males of 16 years and upwards, including Heads of Families.	Free white Males under sixteen Years.	Free white Females including Heads of Families.	All other Free Persons.	Slaves.
James Robbins	1	2	2		
Clement Lemmon	4		3		
—— Joy	1		2		
Mrs Laurance			2		
Mrs Ingalls			1.		
Anthony Otterman	1	2	3.		
Mrs Bentley	1	1	2		
—— Savin	1	1	1		
George Moon	1	1	2		
Mrs Walker	1		1		
Solomon Morton	1		1		
Enoch Hows			2		
John Gibson	1	1	1		
Tho ^s . Cobbit	1	2	4.		
Miss Tileston			2		
James Robinson	1		2		
Mrs Underwood	1		4.		
Zep ^h . Webber	2	1	2		
Mrs Organ			2		
John Gillis	1		1		
William Foot	2		2		
Moses Fessenden	1	3	4.		
—— Edes	1	4	4.		
Mrs Allen			3.		
Henry Blackburn	2		2.		
Shippie Townsend	3	2	2		
Jacob Pauly	1	2	4.		
Edward Rumney	1	3	7.		
Tho ^s . Hunstable	1	2	2		
Henry Thorp	1	1	3		
Mrs Sylvester		2	3.		
Eben ^r . Lemon	1	2	2		
James Barber	1	1	4.		
Benj ^a Cox	1	2	3		
Edward Burt	1	2	10.		
James McCleary	2		2		
Mrs Ingersoll			2		
Mitchell Lincoln	1		3		
Mrs Crafts			2		
William Doke	2	4	3		
Joseph Howard	1	2	4.		
Andrew Symmes	1		1		
Russell Sturgis	2	4	5.		
Eben ^r . Andrews	1	5	3.		
Mrs Layton		1	4.		
John Pecker	1		2		
Andrew Townsend	1	1	2		
Mrs Pecker			1		
Mrs Hudson		2	1		
Mrs Carter			2		
Ezekiel Tileston	1	2	3		

NAMES OF HEADS OF FAMILIES.	Free white Males of 16 years and upwards, including Heads of Families.	Free white Males under sixteen Years.	Free white Females including Heads of Families.	All other Free Persons.	Slaves.
Mrs Cavener			3		
Mrs Clark			1		
Will ^a . Minz	1	1	2.		
—— Chamberlain	1		2.		
Eben ^r . Swan	1	1	4.		
Eben ^r . Baxter	3	2	5.		
Will ^a . Cordwell	1	2	3		
Alex ^r . Steele	2	2	4		
Alex ^r . McLeod	1	1	1		
Matthew Ross	1	1	4.		
William Gould	1.				
James Allen	1		1		
Mrs Harriott			3.		
Josiah Snelling	2	7	4.		
John Snelling	3		2		
John Richardson	2		1		
Thomas Richardson	1	4	3		
Mrs Swift	1		4.		
Joseph Young	1	3	4.		
Richard Green	1		5.		
Mrs Hall		2	2		
Mrs Clough	1	2	3.		
Mrs Mayo	1		1.		
Benjamin Mayo	1		2.		
John Stebbins	1	1	2.		
Mrs Kirk		1	4.		
John Freeker	1	2	3.		
Ozias Goodwin	2	1	4		
Henry Swift	1.				
Job Hunt	4	1	5.		
Samuel Hillman	4		5.		
Will ^a . Newman	1	2	3.		
Daniel Warner	1	1	1.		
Mrs Sigourney		1	3.		
William Green	3		4.		
Elias Thomas	1	1	3	1.	
Benj ^r . Jepson	1		6.		
Samuel Sumner	1	2	1.		
Mrs Jones			3		
David Fairchild	1		1.		
Sam ^r . Burrill	2	1	3.		
Joseph Eustis	2		1		
John Ferry	1	2	1		
—— Keef	1	2	2		
Alex ^r . Baker	1		1		
Mrs Cartwright		1	2.		
Willard Doane	1	2	1		
Mrs Gallop			3.		
John Dana	1		1		
Mrs Allen			1.		
John Robinson	1	1	2.		
John Hutchinson	1	1	1		

NAMES OF HEADS OF FAMILIES.	Free white Males of 16 years and up- wards, including Heads of Families.	Free white Males under sixteen Years.	Free white Females under sixteen Years.	All other Free Per- sons.	Slaves.
Mrs Daniels			2		
Mrs Wales			2		
James Burt	1	1	4.		
Mrs Newman			1		
Rev ^d John Elliot	1	3	4.		
John Bray	3	3	4.		
William Jepson	1		2		
John Hutchinson	1	1	4.		
James Ingalls	1	3	4		
Mrs Edes			3		
Lemuel Coxe	3	2	4.		
Mrs Rogers	1	2	2.		
Mrs Frachar			1.		
Benj Varny	1	1	3		
Will ^m . McCondray	1	2	1.		
Sam ^l Clough	1		1		
Sam ^l Brown	1	1	1		
Thomas Snow					
John Tileston	2	1	3.		
Eben ^r Tufts	1	1	1		
Jacob Hall	3	4	6.		
Francis Booth	2		1.		
Ezekiel Comee	1	1	3.		
Charles Smith			2.		
Moses Bradlee	2	1	2.		
Henry Hutchinson	1	1	3.		
—— Green	1	1	1.		
John Symmonds	1	1	2.		
Sam ^l Copp	1	2	1.		
Ephraim Reed	1		1		
Widow Parker		2	1.		
Robert Miller	1	1	1.		
Miss Badger			2.		
—— Loring	1	1	2.		
Tho ^s . Haysey	1		2.		
Dan ^l Collins	1		2		
Tho ^s . Chamberlain	1	1	2.		
Tho ^s . Badger	1	1	3.		
Enoch Rust	2		3.		
Andrew Newell	2	2	3	1	
Silas Atkins	1	1	9.		
Mrs Hopkins			4.		
Mrs Hopkins Sen ^r .			3		
Mrs Donnett			1.		
Mrs Appleton			6.		
Peirce Payne	1		1.		
Jacob Wendell	1		3.		
Nath ^l Warner	1		1.		
Peter Green	1	1	2	1.	
Joseph White	1	1	2		
Reuben Purnham				2	

NAMES OF HEADS OF FAMILIES.	Free white Males of 16 years and upwards, including Heads of Families.	Free white Males under sixteen Years.	Free white Females under sixteen Years.	All other Free Persons.	Slaves.
George Robinson				2	
John Phillips	2		2.		
John Clough	2		5.		
Eleazer Homer	2	3	2		
Miss Brown			1.		
William Hichborn	1	1	3.		
Mrs Harris		1	2.		
Mrs Adams			3.		
Tho ^s Roberts	1		1.		
Nathan Hancock	1		4.		
Will ^m . Clough	1		1		

Saturday, 7th Aug.

John Page	1		1.		
Jere ^b . Hill	1		2	1.	
Benj Pool	1		1		
Tho ^s Adams	2	3	5.		
William Davis	1		4		
Mrs Payne			2		
Ezra Welsh	1		3.		
Francis Whitman [<i>or</i> Whitmore]	2	1	3.		
—— Croswell	1		4.		
Will ^m . Appleton	1	2	2		
Henry Roby	2	4	4.		
John Peters				1.	
Daniel Gray	2	2	4.		
Mrs Sweetser			2.		
William Brown	3	1	6.		
Abel Wetherbee	1		2.		
Jonathan Roby	1		2.		
Jonathan Bouve Jr.	1	2	4.		
Mr. Hilman	1	1	1.		
Jonas Welsh	4	3	5.		
Matthew Groce	1	1	8.		
John Sigourney	2		3.		
Abraham Hayward	1		2		
Jon ^s Farnum	4		2		
Joseph Callender	2	3	5.		
Jep. Fitch				3.	
—— Oliver	1		2.		
Charles McCarthy	1		1		
—— Sargent	1	2	3		
—— Willington	3	4	7		
Rebecca Geyer	1	4	4		
Ephraim Hutchinson	2		2.		
—— Cartwright	2	5	5.		
Joseph Kettle	2	3	6.		
M ^{rs} . MacMillion	1	1	3.		
Benj ⁿ . Blake	4		2.		

NAMES OF HEADS OF FAMILIES.	Free white Males of 16 years and up- wards, including Heads of Families.	Free white Males under sixteen Years.	Free white Females under sixteen Years.	All other Free Per- sons.	Slaves.
George Thomas	3		2.		
Alex ^r . Edwards	1	1	3.		
William Sherburne	1		6.		
Miss Sherburne		2	4		
Tho ^s . Sherburne	1		2.		
Henry Atkins	3	4	3		
Tho ^s . Norton	1		4		
Mrs Bradford			2		
Peter Sigourney	1	2	3.		
George Price	1		2.		
—— Kiness	1		1		
Rich ^d Salter	2	4	3.		
James Lamb	2	4	3.		
Mrs Woodman			2.		
Mrs. Snelling		1	6.		
Joseph Gleason	4	2	3.		
Joseph Bassett	2	3	7.		
John Neat	1	2	2.		
Mrs Johnson	1		3.		
Miss Adams			1		
Gershom Thomas	2		4.		
Jacob Edes	3	1	4.		
—— Blastland	1	1	3.		
—— Johnston	1		2.		
Francis James	1	2	3.		
Isaac Bell	1		3.		
A. Solis	1	2	2.		
Giles Brewer	1		2		
Tom Brewer	1	2	1.		
Turell Tuttle	2	1	3.		
John Wales					
Enoch James	3		6.		
Dan ^l Woodward	1	3	3		
Jon ^s Edes	1	1	1		
John Wales	3	2	6.		
Mrs Wheat			3.		
George Akers	1		1		
Samuel Sumner	1		1.		
Josiah Vose	5	2	6.		
William Whittemore	1		5.		
Mrs Davis			1.		
Jere ^b . Bulfinch	6	2	5.		
Mrs Cazneau	1	1	3.		
John How	2	1	8.		
James Bancroft	1	3	3.		
Robert Hanson	1	1	2.		
Mark Richards	14	2	7	1	
Abel Sherman	1	2	2		
Chris. Gulliger	1	1	3.		
Mrs Clark			1		
Seth Johnston	1		5.		

NAMES OF HEADS OF FAMILIES.	Free white Males of 16 years and upwards, including Heads of Families.	Free white Males under sixteen Years.	Free white Females including Heads of Families.	All other Free Persons.	Slaves.
John Winneck	2		4.		
Amos Whittemore	1	2	6.		
Thos. Bayley	1		3		
John Simpson	1.				
Sam ^l . Welsh	1		2.		
John O. Johonnott	1	1	2.		
James Bayley	1		3.		
Samuel Fales	1		1.		
Jon ^a . Turner	3	2	2		
—— Soanes	1	1	2		
Andrew Gardiner	1		2.		
Mrs Cunningham			5.		
Sam ^l . Sloane	3		4.		
William Wallis	1	1	3.		
John Smith	1		4.		
John Jenkins	3	2	3.		
James Pratt.	1	2	2		
William Peirce	1	3	4.		
Isaac Trask	1		1		
Rufus Baxter	1		2		
James Buckler	2		3.		
Will ^m . Frobisher	2		2.	1	
John Kimball	1		2.		
Mrs Parker	1	2	6.		
Rich ^d . Billings			5.		
Mrs Symmes		1	2		
Mrs Dupee			1.		
Mrs Winslow	2		4.		
Braddock Loring	2	1	3.		
Tho ^s . Boardman	2	3	2.		
Abr ^m . Hayward	2	4	3.		
William Low	1	3	5.		
Tho ^s . Larkin	1	1			
Mrs Foxwell			1.		
Isaac Townsend	2	1	4		
Mrs Leopard			2.		
James Ridgway	1	1	2		
Mrs Cromaly			1.		
Nath ^l . Adams	2	4	4.		
David Spear	3	2	3.		
David Spear Jr.	1	1	3.		
Benj ^r . Sumner	1		2.		
Mrs Baxter		1	3.		
Samuel Todd	2	4	3.		
William Bell	1	2	4.		
Mrs Wier	1	1	2.		
Tho ^s . K. Jones	1	4	3.		
Eben ^r . Wells	2	8	5.		
Tristram Barnard	1		2	2.	
Daniel Bell	1	4	3.		
Tho ^s . Dunton	3	3	6.		

NAMES OF HEADS OF FAMILIES.	Free white Males of 16 years and upwards, including Heads of Families.	Free white Males under sixteen Years.	Free white Females including Heads of Families.	All other Free Persons.	Slaves.
Joseph Hall	4	2	5.		
Daniel Merry	2	1	5.		
James Boyd	2	1	2.		
Sam ^l . Barrett	1	3	2.		
Benj ^a . Richardson	2	2	5.		
James Rogers	3		3.		
Miss Rogers			3.		
Miss Holbrook			2.		
Mrs. Jenkins		1	2.		
Patrick Marray	1	1	3.		
—— Caswell	1	2	2.		
Ralp O Danels	1		2.		
John Kneeland	1	1	2.		
Ezek ^l . Burroughs		2	3.		
Tho ^s . Welsh	2	5	5	1.	
Mrs Barton			3.		
—— Brown	2		3.		
—— Loring	1	1	3.		
—— Frost	1	1	5.		
Mrs Cutler			2.		
Nathan Tripp	1		1.		
Thomas Downe	1		2.		
Tuthill Hubbard	1		3.		
Benj ^a . Larkin	2	2	5.		
Nath ^l . Austin	1	1	4.		
Mrs Phillips	2		4.		
William Clap	3	2	3.		
Mrs West	4	3	5.		
John Simpkins	3	1	7.		
Andrew Brimmer	1	1	4.		
Samuel Hall	1	3.	2.		
Isaac Hall	5		6.	1.	
Abijah Hammond	1	1	3	1.	
—— Rich	1		1		
Mrs Allen			5.		
Thomas Adams	2	2	2		
Benj ^a . Homans	2	1	6.		
Mrs Delrew		1	3.		
Mrs Emmons	1		2.		
Mrs Powers			2.		
Joseph Hovey	3		3.		
Zach Hicks	2	7	5.		
Mrs Dunnells		1	3.		
Mrs Jackson	1		1.		
Mrs Blanchard			3.		
William Rogers	1		2		
John Wier	3	2	4.		
Dan ^l . Greenleaf	2	1	5.		
James Prentiss	3	1	3.		
Mrs Cotton	11	2	5	1.	
Mrs. Whitwell	2	2	9.		

NAMES OF HEADS OF FAMILIES.	Free white Males of 16 years and upwards, including Heads of Families.	Free white Males under sixteen Years.	Free white Females including Heads of Families.	All other Free Persons.	Slaves.
Mrs. Bailey		1	1.		
John Druit	1		2.		
Tho ^s Green	3		4.		
Mrs Webb	1	2	1		
Miss Green			1.		
Sam ^l . Green	1	1	4		
Caleb Blanchard	1		3.		
Sam ^l . Minott	2		7.		
Miss Sharron			1.		
Mrs Bradford			3.		
John Miller	3	2	6.		
Jon ^a . Freeman	3		7.		
James Burrill	1		4.		
——— Jackson	1	2	1.		
Moses Nathars	1		2.		
Eben ^r . Pilsbury	2	1	3.		
——— Hill	1		3.		
John Codman	3	2	3.		
Nehemiah Norcross Jr.	1	3	2.		
Miss Hodges			2.		
Tho ^s . Granger	1	1	1.		
Mrs Fosdick		2	1.		
Davis Whitman	1	1	4.		
Dan ^l Culmer	1		1.		
Simeon Way	1	4	1		
Mrs Bucman			2.		
Joseph Veckner	2		2.		
John King	3	1	4.		
Miss Boucher			1.		
M ^{rs} . Gray		2	4		
Henry Prentiss	2		5	1	
Mrs Volintine	1		4.		
Nathan Locke	2		4		
Isaac Beals	1		4		
Ben ⁿ . Austin Jr.	2	4	4	1	
Hannah Lee	1	1	4		
Josiah Bradlee	4	3	5.		
Jon ^a . L. Austin	2	3	3	1	
Isaac Winslow	2	4	5.		

Monday, August 9th.

Eben ^r . Storer	2	1	6.		
Robert Caldwell	1	2	8.		
Joseph Higgins	1		2		
Benj ⁿ . Sumner	2		3.		
Benj ⁿ . Sumner Jr.	1	1	3.		
Matthew Clark	1	4	6.		
Mrs Gray	2	1	4		
Timothy Green	2	1	3		

NAMES OF HEADS OF FAMILIES.	Free white Males of 16 years and upwards, including Heads of Families.		Free white Females including Heads of Families.	All other Free Persons.	Slaves.
	Free white Males under sixteen years.	Free white Males under sixteen years.			
Elisha Wild	1	3	3.		
Nath ^l . Shattuck	2	1	4.		
John Hincks	1		1		
Hugh Taylor	1		1.		
William Morgan	1	1	4		
John Rock	1		2		
John Trueman	3	2	8		
Zaccheus Towell	1	1	2	1	
John Sweetser	2		3.		
Prince Patterson				2.	
Jack Church				4.	
Boston Coffin				1.	
Cato Small				2.	
George Pauly				3.	
Sam ^l . Peirce	1	1	1		
John Babbit	1		2.		
John Ballard	1	1	1		
Zaccheus Hall	1		2.		
Mrs Tudger			2.		
Will ^m . Young	1	2	4		
Mrs Dyer			1.		
Edward Grant	1		1		
Jacob Rhoades	2	4	5.		
John Nixon	1	2	6.		
Chris Gunderson	1	2	2		
Mrs Bulmore		1	2.		
John Penny	2		3		
Dominique Winter	1		2		
Mrs Turrs		1	3		
John Cutler	1		1		
Tho ^s Stevenson	1	4	4.		
Sam ^l . Lord	1	2	6.		
Mrs Morgan			2		
John Tripp	1	2	1		
Sam ^l . Trask	1		2		
John Tilley	2	2	2		
Mrs Sistern			3.		
Job Wheaton	1	1	5.		
John Hill	1		2.		
Mrs Carney		1	4		
Benj ⁿ . Luccas	1		2		
Warren Huntley	1	1	1.		
William Hagar	2	2	7.		
Moses White	1	1	2.		
Tho ^s . Harris	1		2.		
Mrs Lambert	1	1	2		
Charles Willis	2	4	5.		
Mrs. Myrick		1	2		
William Tate	3		3		
John Mitchell	1	1	4		
Jon ^s . Merry	2	2	5.		
Benj ⁿ . Barnes	2	1	4		

NAMES OF HEADS OF FAMILIES.	Free white Males of 16 years and upwards, including Heads of Families.	Free white Males under sixteen Years.	Free white Females including Heads of Families.	All other Free Persons.	Slaves.
Mrs Heffren		1	3		
Tobias Nations	1		2		
Cary Gladden	1		2.		
David Ward	1	1	1		
Mrs Walker	2		1		
William Capen	2	3	4		
Johannah Connor		2	4	1.	
Will ^m . McKean	1	3	4		
William Uncles	1		1		
Joshua Pico	3	2	3.		
Will ^m . Dodd	2	1	3.		
Edward Saunders	1	1	1		
James Freeland	1	2	2		
Nath ^l . Emmes	1	2	3.		
George Hartfield				2	
James Lucas	1		2		
Nath ^l . Titmash	1		2		
John Tudor	1	1	3.		
Mrs James		2	2		
Alex ^r Gillis	1	4	3.		
Zep ^b . Bates	1	1	2		
Dan ^l Stilsin	1	1	1		
James White	1	1	4		
Joseph Hemmenway	1	3	4.		
Joseph Snelling	3		7.		
Henry Blaisdell	1		2		
Joseph Patterson	2	1	2.		
William Hunter	1		3.		
John Ballard	1		4		
Joseph Foster	2		4		
James Foster	1	4	3.		
Rich ^d . Shelton	2	1	3.		
John Harris	3		3.		
Mrs Martin			2.		
John Grubb	2		2.		
Miss Bradshaw			2.		
Amos Hovey	1		1.		
Hezek ^b . Welsh	3	1	4.		
William Welsh	1	1	3.		
Benj ^b . Page	1		4.		
Elisha Bates	2	2	1		
James Tewsbury	1	3	4		
Sam ^l . Weeks	1		3.		
Sam ^l . Jennison	3		3.		
John Morris	1	1	1.		
John Hooton	1		2.		
John Matchet	1		2.		
Nehem ^b . Ingersoll	1	1	5		
Philip Boston				4	
Joel Holding				4	
Walter Piper	1		1		
Clement Collins	1	1	5.		

NAMES OF HEADS OF FAMILIES.	Free white Males of 16 years and upwards, including Heads of Families.		Free white Females including Heads of Families.	All other Free Persons.	Slaves.
	Free white Males under sixteen Years.	Free white Males under sixteen Years.			
Jon ^s . Carey	1				
John Cunningham	1	1	3.		
Samuel Thayer	1		2.		
John Newell	4	3	4.		
David Jones	1	3	3		
M ^{rs} . Brown	2		2		
Joseph Martin	1	1	4		
Samuel Jenks	1	1	2		
Mrs Stodder	1		3.		
Rob ^t . Laffan	1		1	1	
Rob ^t . Hichborn	2	4	6		
Mrs Hichborn			2.		
James Waland	1	1	1		
Mrs Corther			2		
John Kemp Smith	1		3.		
—— Bayley	1		5.		
John Wilkins	1		2		
James Meadows	1		1		
John Hunnewell	1		1		
Joseph Cochran	1	3	3		
John Preston	1		4		
Caleb Hastings	1				
Dan ^l . Coxe	1		3.		
—— Mayo	1	1	2.		
William Turry	1	1	2.		
Matthew Son [<i>sic</i>]	1	1	1		
Mrs Taylor	1		2		
Jon ^s . Raymond	1		1		
Thomas Wells	2	4	3.		
Thomas Newell	1				
Jack Reed	1	1	2		
Mrs Peak			1		
Mrs Freeman			2		
Thom ^s . Pemberton	1				
Mrs Nodle		1	3.		
Susannah Trot			4		
Miss Emerson			2		
Miss Stimpson			1		
Charles Emerson	1				
David Bray	1	2	3.		
Joshua Reed	1	1	2		
Mrs Cook	1		2.		
John Revere	1	1	1.		
Mrs Rand			2.		
Mrs Smith			2		
Crom Barnes				2	
Sam ^l . Ballard Jr.	1		5.		
Tho ^s . Akers	1		1		
John Collier	1		1		
James Dodge	1	2	3		
Sam ^l . Greggs	1	1	4		

NAMES OF HEADS OF FAMILIES.	Free white Males of 16 years and upwards, including Heads of Families.	Free white Males under sixteen Years.	Free white Females including Heads of Families.	All other Free Persons.	Slaves
Elijah Tolman	1		4		
Bart. Broaders	1	1	5.		
Sam ^l . Bennett	1	1	3.		
John Stoddard	2	2	4	1	
Elisha Thacher	6		4		
Charles Cole	2	3	4.		
Will ^m . Whittington	1	1	2.		
John Shepard	1	1	1		
Richard Crouch	1				
Mrs Monerief			2		
Mons ^r . Olive	1				
Mrs Murine [?]			5.		
John Hoffman	1		3.		
—— Duck	1		1		
Martin Bicker	2		5.		
George Walker	1		2.		
John Fessenden ^l	1	1	2		
Stephen Wellman	3	2	5.		
Mrs Mandeville		3	2		
Nehemiah Norcross Sen ^r .	1		5.		
Mrs Renken		3	5.		
Isaac Nutt	3	2	7.		
John Rand	1	2	6.		
Mrs Erving		1	1		
—— Smith	1				
William Hayman	2		2.		
John Pingree	1	3	2		
John Priam	1		1		
William Crafts	3	2	4		
Edward Cole	1	1	2		
Thomas Bently	2	2	3.		
John Cheesman	2	5	3.		
Tho ^s . Carnes	1		2		
John Duballet	1		4		
William Daves	3		5.		
Andrew Bradshaw	1		2.		
William Harris	1	1	6.		
Benj ⁿ . White	1	4	4.		
—— Parker	1	4	2.		
Charles Williams	1	2	2.		
Benj ⁿ . Eustis	3	1	3	1.	
Jacob Tidd	2	2	4.		
Will ^m . Bordman	1	1	3.		
Tho ^s . Farrington	3	1	5	1	
Benj ⁿ . Gray	1		3.		
Edward Kneeland	1	2	1.		
Jesse Putman	1	2	4.		
Mrs Lincoln		2	2		
Cornelius Melony	1	3	2.		
Mrs Lane			2		
William Moore	3		2.		

NAMES OF HEADS OF FAMILIES.	Free white Males of 16 years and upwards, including Heads of Families.	Free white Males under sixteen Years.	Free white Females including Heads of Families.	All other Free Persons.	Slaves.
Jonathan Balch	4	3	3.		
Nath ^l . Hall	6		6.		
James Ivers	1		1	1	
Giles Alexander	2		2	1	
Mrs Carnes	1	2	3.		
Mrs Willis			2		
James Adlington	1	3	3.		
Mrs Harris			2		
Moses Ring	1	3	4		
Benj ^a . Cox	2		1		
John Johnstone	1		4		
Mrs Mullen			1.		
Jon ^a . Rand	1		5.		
Tho ^s . Moore	1		2.		
John Stutson	4		4		
Will ^a . Whitmore	2		8.		
Ephraim Copeland	1	1	2		
Sam ^l . Glyde	1		4		
Alden Bass	1	2	4		
Doane Snow	1	5	2		
Mrs Phillips			2		
Mrs Greenleaf	1	1	2		
David Lewis	4	1	2		
Cæsar Millos				2.	
Pierre Jean				1	
Tho ^s Ramsden	1	1	2		
John Winthrop	2	2	5.		
Hugh Cargill	1		3.		
Caleb Loring	2	1	3	1	
Moses Grant	1		5.		
John Carnes	4	2	4		
James Sullivan	1	5	4	2	
Tho ^s . Bulfinch	2		5	1	
Chris. Gore	3		3	1	

Tuesday, 10th August

Oliver Wiswall	1	1	1		
Dan ^l Brown	4	1	3.		
Mrs Low		1	4		
Mrs Simpson		1	2		
James Masters	1	1	2		
James Geyer	1	1	2		
Will ^a . Stevens	1	1	6		
Will ^a . Mackay	1		2		
Tho ^s . Neil	1		1		
Jacob Whittemore	1		2		
Mrs Whittemore			1		
Mrs Carter			1		

NAMES OF HEADS OF FAMILIES.	Free white Males of 16 years and upwards, including Heads of Families.	Free white Males under sixteen Years.	Free white Females including Heads of Families.	All other Free Persons.	Slaves.
Burke	1	1	3.		
Sam ^l . Gore	5	4	5	1	
Sam ^l . Whitney	2	3	3		
John Griffith	1		1		
— Sylvester	1		1		
Tom Nesbitt				4	
William Todd	3	4	3.		
Samuel Curtis	1	1	2		
Joseph Dennis	1		1		
Edward Hill	1	1	1		
Edward E. Powars	1	4	2		
Miss Foxcroft			1		
John Boit	3	3	4		
John Tucker	1		5	1	
Isaac Peirce	3	1	5		
Thomas Clough	1	3	3		
George Pilsbury	1		4		
Corn. Fellows	1	1	3		
Benj ⁿ . Eaton	3		6.		
James Price Jr.	1	1	2	1	
Mrs Symmes			1		
Oliver Lane	2	4	4		
Mrs Dickman			1		
Mrs Vibert		1	4	1	
Tho ^s . Raymond	1	3	3.		
Sam ^l Gridley	1		2		
Sam ^l Whiting	1		1		
Josh ^a . Lappam	2	1	3.		
Tho ^s . Russell	1		1.		
Bart. Brimsdell	1	1	3		
John Jones	1		2.		
John Wilkins	1	2	3		
Royal Shepard	1		1		
— Whitmarsh	2	2	4.		
Tho ^s . Ayres	1	2	2		
Isaac Pilsbury	1	1	2		
William Sinclair	2	1	2		
York Ruggles				7	
Joseph Welsh	1	3	2		
Cuff Bennett				2	
Jack Howard				3	
Jack Ingersoll				5	
Boston Roby				3.	
George Holland				5.	
Tom Gardall				2	
John Brown				3	
Ad. Seymour				4	
Lucy Payne				1	
John Cobb	1		1		
John Lane	1		1.		
Rich ^d . Cook	1	3	2		

NAMES OF HEADS OF FAMILIES.	Free white Males of 16 years and upwards, including Heads of Families.	Free white Males under sixteen Years.	Free white Females including Heads of Families.	All other Free Persons.	Slaves.
James Rich	1	1	4		
Mrs Phillips	9		6	1	
David Bradlee	1		2		
Isaac Solomon & } Pomp Parsons }				6.	
Robert Williams	1	3	3.		
Sam ^l . Blagge	2	1	2	2	
David Spear	1	3	3	1	
George Nowell	1		4		
Mrs Nowell			1		
Will ^m . Burley	1	3	4		
John Carnes	1	3	2		
Joseph Bond	3	3	2		
Uriah Norcross	1	2	1		
John Hoffs	1		2		
Job Prince	2	3	5.		
Jacob Rowe	2	1	4		
Mrs Hatch	1		3.		
— Allen	2		2		
Asa Fuller	1		2		
Samuel Jarvis	1	1	3	2	
Griffin Barney	4		4		
Joseph Hall	1	1	3.		
Thomas Barnes	2	1	2		
Henry Davis	1	1	3.		
William Legatt	1		1		
William Jones	2		1		
Daniel Jones	1		2		
Nath ^l . Warren	1	1	2		
Mrs. Gardiner	2	1	2		
Miss Gray			1		
Nathan Goodale	1	2	5.		
Tho ^s . Melvill	1	4	7.		
Benj ⁿ . Hall	1	2	3.		
Mrs Benjamin			1		
Mrs. Bullman	1		3		
Hugh Henly	1		1		
Edward Saunders	2		3.		
Mrs Apthorp		2	4		
John Winnett	1	1	1		
Timothy Newell	3		2		
Charles Cushing	1	2	8.		
Mungo Mackay	7	3	7.		
Isaac Durell	1	3	2		
Mrs Walden			2		
Mrs Decoster			4		
Benj ⁿ . Jennings	1	3	4.		
Mrs Adams			4	2	
Mrs Cheever			3	1	
Joseph Blake	5	1	5.		
Rev ^d . Simeon Howard	2	1	1	1	
William Shattuck	1	3	5	1	

NAMES OF HEADS OF FAMILIES.	Free white Males of 16 years and upwards, including Heads of Families.	Free white Males under sixteen Years.	Free white Females including Heads of Families.	All other Free Persons.	Slaves.
James Prince	2	1	3.		
Sam' W Hunt	1		5.		
Joseph Dillinoe	1	2	5.		
David Jacobs	2	2	3.		
Bart ^r . Trow	1	1	5		
Jerem ^b Mahaney	1		1		
John Provence	1		1		
Mrs Symonds			1.		
Mrs M ^c .Donald			1		
Mrs Kennedy			1		
John Wise	1	3	2.		
Eben ^r . Herring	2		2.		
Elias Cotting	1	2	3.		
Sam ^l . Vincent	1		1.		
Tho ^s . Barker	1		2		
Will ^m . Stretch	1		4		
Edw ^d . Carnes	3	1	4.		
Mrs Dolbear			2		
James Caswell	1	2	1		
Mrs Richardson		1	3.		
Adam Rowe				2	
Polydore Dean				4.	
Michael Doyle	3		3.		
Mrs Richardson	2		3.		
Canterbury Cheever				4	
John Ayres	1	1	2.		
Jack Dean				3.	
Henry Conoos	2	1	2		
Rich ^d . Call	1	3	2		
John Long	2	2	2		
Sam ^l . Brown	1		3.		
Anthony Payne	1		2		
John Morrison	1		2		
Miss Benjamin			2		
Cyprian Southack	1	1	5		
Green Peirce	1	1	3		
Sam ^l . Payne				3.	
Jupiter Smith				4	
Sally Saunders			1	1	
Betsy Newell			2		
Boston Jarvis				2	
Prince Hall				6.	
Prince Hunter				2	
Joseph Ridgway	1	2	1		
Miss Dowe			4		
Nath ^l . Coverly	1	5	2		
Sam ^l . Jepson	1	2	3		
—— Cutter	1		1		
Will ^m . Breed	3		5		
John Folts	3	1	3		
Benj ⁿ . Edes	1	1	5.		

NAMES OF HEADS OF FAMILIES.	Free white Males of 16 years and upwards, including Heads of Families.	Free white Males under sixteen Years.	Free white Females including Heads of Families.	All other Free Persons.	Slaves.
Will ^a . Kennedy	1	2	4		
Mrs Young	2	2	4		
Mrs Rouse			1		
Elisha Adlington	1	6	4		
Joseph Powers	1		1		
—— Andrew	1		2		
James Sumner	1	4	6.		
Matthew Nazro	1		4		
Mrs Norwood		2	2		
Eben ^r . Welsh	1	2	1		
James Lanman	4	1	5.		
Nath ^l Call	3	1	6.		
—— Caswell	1	1	4		
Andrew Green	1	2	4		
William Tyler	1	3	3.		
Matthew Bayley Jr.	2	1	4		
Bela Clap	2	1	4		
Thaddens Quin	1	1	3.		
Jacob Pezrell	1	1	1		
—— Callender	1		4		
—— Hohn	2		2		
Francis Ingraham	1	1	2		
John Mollet	1		2		
Eben ^r . Jackson	2		1		
Josiah Bacon	1	4	2		
Charles Coffin	2		4		
Mrs Whittemore		2	5		
Aaron Simon	1	2	3		
William Parker	1	1	2		
John Homer	2	1	3		
Joseph Callender	4	5	8		
Josiah Copeland	1		3.		
Mamay Mason	4	2	2	1	
John Gould	3	3	7.		
Will ^a . Homer	3	1	3.		
Sam ^l . Cabot	1	3	5	1	
Mrs Howe	3		4		
Tho ^s . Dennie	1	2	6	1	
S. A M. Otis	2		4.		
Mrs Johnson	3		2		
Benj ^r . Coolidge	1	2	3.		
William Spooner	1		3	1	
Joseph Head	2	3	5	1	
Miss Bulfinch			3.		
Sam ^l . Laurance	1	1	2.		
John Box	1		1		
Smith Colman	1		1		
Amos Goodale	1	2	2.		
Mrs Reed			2.		
Jere ^b . Bumstead	1		3		
Isaac Peirce	1		1		

NAMES OF HEADS OF FAMILIES.	Free white Males of 16 years and upwards, including Heads of Families.	Free white Males under sixteen Years.	Free white Females including Heads of Families.	All other Free Persons.	Slaves.
Mrs Quince	1		4	1.	
Peter Dolliver	1	2	6		

Wednesday, 11th Augth.

John Lowell	3	1	4		
Rob ^t . Adamson	1	1	1.		
Benj ⁿ . Hammatt	2	5	7	1	
Edw ^d Blanchard	1		2		
Mrs Frazier		1	3		
David Townsend	3	1	4		
Elisha Sigourney	3		4		
Charles Bulfinch	2		4		
John Southack	2		1		
Tho ^s . Dickinson	3	1	6.		
Theodore Lyman					
Samuel Danforth	1		2	1	
James Lloyd	2		4	1	
John Selby	1	1	7.		
John Griffith	1	2	2		
Geo. Edgar	3		2.		
James Carter	2	2	8.		
Joseph Russell	2	1	4	3.	
Mrs Amory	4		5.		
Isaiah Doane	1	3	6.		
Luke Baker	3		4.		
Sam ^l Elliot	1		4	1	
Baron Laugier De Tassy	1	2	3.		
Dav ^d Sears	1	1	3	1.	
William Phillips	2		3		
Joseph Ward	4	1	5		
Rob ^t . Cornwell	1		5.		
John Mellen	1	1	2		
Joseph Nye	2	3	5.		
John Vinal	2		6.		
Josiah Fessenden	1	2	1		
George Middleton				7.	
Louis				3.	
Geo Cade	2	3	3.		
Frederick Hartman	1		3.		
Edw ^d . Hunt	2		1		
John Hammond	1	2	2		
Mrs M ^r Nier			1.		
— Smith	1		1		
Mrs Moncrieff	2		1		
Rob ^t . Rogers	1	2	1		
Benj ⁿ . Austin Sen ^r .	1		3	1	
Tho ^s . Spriggs	2	1	1		

NAMES OF HEADS OF FAMILIES.	Free white Males of 16 years and upwards, including Heads of Families.	Free white Males under sixteen Years.	Free white Females including Heads of Families.	All other Free Persons.	Slaves.
Dinah Jenkins				1	
Dan ^l Hubbard	5	1	4		
James Perkins	2	1	5.		
Mrs Sutton			2		
Tho ^s . Minzee	1	2	1.		
John Loring	2	2	5.		
Mrs Miller			5.		
Edw ^d . Davis	1	1	4		
Simeon Mayo	1	2	6		
William Scollay	3	1	5		
Mrs. McElroy	1.	2.	6.		
Mrs Bones	2	2	5	1	
Solomon Davis	1		2	1	
Mrs Ingersoll	2		4	1	
Peter Thatcher	1	3	5		
John Andrews	2	2	6.		
Joseph Loring	4	1	3		
— Boynton	3		2		
Will ^m . Tudor	1	3	2	1	
Mrs Quincey	2		3.		
Spencer Walker	1	2	3.		
Charles Sigourney	1	1	4		
Stephen Faies	2	3	4.	1	
Benj ⁿ Waldo	1		7		
Tho ^s . Crafts	1		4		
Francis Archbald	3	1	6.		
Tom English	3	1	3.		
Miss Crecy			6.		
Lewis Carnes	1	1	1		
Henry Loring	2.				
Tho ^s . Greenleaf	1	2	4		
Ezekiel Price	2	1	3.		
Moses Peck	1		6.		
Mrs Payne	2		3.		
John Jepson	1		4		
Mrs Austin			2.		
David Hollis	5	2	2.		
Mrs Otis		3	3.		
Rob ^t . Ruggles	2	2	6.		
John Hurd	1	2	6.		
Sam Bass	4	1	1		
Jos ^b . Ford	1		5		
Will ^m . Richardson	1	4	5.		
Tho ^s . Rogers	2		4		
Benj ⁿ . Callender	1	5	5.		
Sam ^l . Greenough	1	3	6.		
Oliver Brewster	3		3.		
Will ^m . Davies	1		2.		
Nath ^l . Balch	5	2	5.		
Bart. Kneeland	2	1	4.		
John Cunningham	2		2.		
Edward Sohier Sen ^r .	3		4.		

NAMES OF HEADS OF FAMILIES.	Free white Males of 16 years and upwards, including Heads of Families.	Free white Males under sixteen Years.	Free white Females including Heads of Families.	All other Free Persons.	Slaves.
Arnold Welles Jr	1	1	2		
Joshua Brackett	3		3	2.	
John Warren	2	3	7	1	
Rev ^d . Ja ^s . Freeman	1	1	4.		
Abr ^m . Wild	2	2	3.		
Sam ^l . Parkman	2	5	10	2.	
William Morel	1	3	5		
Joseph Woodward	1	3	4		
Sam ^l Dashwood	2	1	2		
Anthony Rowe	1	3	1		
Patience Underwood				2.	
John Cooper	1		1		
Benj ^r . Stevens	1	2	3.		
Mrs Taylor			1		
Nath ^l . Johnson	4	3	3.		
James Shepard	1		3.		
John Bright	3	1	3.		
Eleazer Johnson	1		1		
Ezra Coates	2	1	10		
Shubael Hewes	3	2	7.		
Sam ^l Thwing	1	1	4		
Alex ^r . Hodgdon	1		4	1	
Mrs Coffin		1	5.		
Mons. De Launy	2	1	2		
Jacob Emmons	1	1			
Enoch Huse	1		4		
Isaac Greenwood	3	1	5.		
John Boyle	2	2	6.		
Mrs Flinn		2	3.		
Sam ^l . Sellon	2		6.		
Francois Huvet	1		1		
George Shernes	1		1.		
Tho ^s . Chapman	1	3	1		
John Grant	1		1		
Andrew Campbell	1	2	3.		
Sam ^l . Hunt	1	3	2	1	
John Templeman	1	1	6.		
Miss Powell			2	2	
Hans Gram	1	2	3		
Moses Gill	1		3	1	
William Deblois	1	1	4	1	
Mrs Scott	2		2	1	
George Hamlin	1		2.		
Isaac Tuckerman	1	2	5		
Henry Newman	1	3	5.		
Mrs Deblois			3.		
Tho ^s . Bumstead	2	4	3		
Mrs Snow		1	11.		
Mrs Waldo	1		3.		
Tho ^s . Cushing	3	1	3.		
John Ballard	10	4	6.		

NAMES OF HEADS OF FAMILIES.	Free white Males of 16 years and upwards, including Heads of Families.	Free white Males under sixteen Years.	Free white Females including Heads of Families.	All other Free Persons.	Slaves.
Solomon Wheeler	2	1	3.		
Appleton Prentiss	2	2	7.		
Eben ^r . Oliver	2	3	3.		
Miss Adams			1		
Mrs Avery	4	1	6.		
Mrs Quincy	1	2	8.		
Nancy Gregory	1			5.	
Joseph Davis	1		4		
Mrs Bass		1	4		
William Heath	1		3.		
Tim ^r . Goodwin	1		1		
John Homans	2		3.		
Sam ^l . Dashwood	1		4		
Eben ^r . Hancock	4		3.		
Caleb Hopkins	1		3		
Joseph S. Hastings	1		2.		
Will ^a . Donnison	1	4	3.		
George Deblois	3		4.		
Nathan Spear	2		2.		
James Dorothy	1	3	1		
Edw ^d . Jones	1	2	2.		
Mrs Durant		2	3.		
Sharp Gardiner				2	
John Mills	1		1		
James Hardy	1		3.		
John Biers	1	1	5.		
Mrs Marstons	2		1		
John Bennett	1	2	2.		
Sam ^l . Breck	4	2	5	3.	
Abijah Adams	2	2	3.		
Caleb Bingham	2		3.		
Joseph Sweetser	2	3	5.		
Amariah Chapin	1		1		
Adam Babcock		2	6.		
Tho ^s . Pons	2	1	4.		
Tho ^s . Prince	1		2.		
Joshua Beals	1	4	4.		
Mrs Hearsy					
Eben ^r . White	1	3	3.		
Josiah Leavitt	1	1	1		
Robert Runey	1	2	1		
Nath ^l . Ayres	1	1	2		
Augustin Rylion	2	3	2		
Mrs Wise			1		

Thursday, 12th Aug.

John Hearsey	1		1	
Tho ^s . Smith	1		1	
John Purkitt	1		2	

NAMES OF HEADS OF FAMILIES.	Free white Males of 16 years and upwards, including Heads of Families.	Free white Males under sixteen Years.	Free white Females including Heads of Families.	All other Free Persons.	Slaves.
John Erving	1	2	4		
John Jones	1	1	4		
Benj ^r . Pierpoint	2		4		
Mrs. Head	4		3.		
Robert Pope	2	2	5.		
Mrs Stevens			2		
Miss Reed			1.		
Richard Green	1		7.		
Andrew Richie	2	2	3.		
Shove Howland	2	1	3.		
John Crosby	1		5.		
Tho ^s . Coverly	1		2		
Tho ^s . Perkins	1		3.		
Jon ^s . Amory	2		5	1	
James Morel	1	1	5		
David Townsend	4	2	8	1	
Mrs Halden	3	3	5	2	
Edward Sohler Jr.	2	1	2	1	
Mrs Mascarene	2		3		
Joshua Pollard	4	1	2	1	
Levi Pease	3	1	3	2	
Sam ^l . Ballard	2		2		
Stephen Greenleaf	2		4		
Nath ^l . Frothingham Jr.	2	3	4		
Nath ^l . Frothingham Sen ^r .	2		2		
Mrs Wheeler.	1	1	6		
Edw ^d . Weld	2		8.		
Mrs Johonnott		1	4	1	
John Armstrong	3	3	4		
James Bird	1	2	1		
Mrs McNeil			1		
Miss Sable			2		
Mrs Hodgskins			2.		
James Ivers	1		2		
Miss Brown			2		
Mrs Green			3.		
Francis Frisby	1	1	1		
John Fenno	1		2		
James Witherton	1	1	2		
Eben ^r . Ayres	1	1			
Mrs Anderson	1		3.		
Benj ^a . Goldthwait	2	3	4		
Henry Stephinson				2.	
Israel Hatch	2		4	1.	
Mrs Moore	1	1	4		
Mrs Geyer			6.		
John Barnes	1		3.		
—— Webb	1	2	1		
—— Shattuck	1		1		
Mrs Vender	1	1	1		
Josiah Fowle	4	3	3.		

NAMES OF HEADS OF FAMILIES.	Free white Males of 16 years and up- wards, including Heads of Families.	Free white Males under sixteen Years.	Free white Females including Heads of Families.	All other Free Per- sons.	Slaves.
John Waldo	2		2		
John Roulstone	1	2	7.		
Benj ^a . Fessenden	5		4		
Joseph Ruggles	1	1	5		
William Hill	1	1	1		
William Cunningham Jr.	1		2		
Mrs King			2.		
Charlestown Flucker				2	
Luke Taylor				3	
Mrs Bowes			2		
Will ^m . Belstead	1	1	4		
Sam ^l . Cookson	2	1	1		
Nath ^l . Green	2	2	9	1.	
David Green	2	3	5	1.	
James Collins	1		1		
Mrs. Holbrook			2		
Nath ^l . Wheeler	2		2		
William Hearsey	1	1	3		
Mrs Todd			2		
Joel Hagar	2	1	2		
—— Benjy	1	1	1		
John Butterfield	1	3	2		
John Avery	3	1	7		
Mrs Fuller		1	2		
Joseph Morton	5		3.		
Mrs Webber		1	3		
Jacob Hendrich	1	2	3.		
George Pricely	1	2	3.		
Tho ^t . Brommager				6.	
William Cunningham Jr.	3	1	2		
Tho ^t . Nettleton	1		2.		
Sampson Brown				3.	
Mrs Orrell	1		1		
—— Butler	1	1	1		
George Follins	2		1		
Henry Wheeler	1	2	1		
Mrs Sider		1	1		
Mrs Surveylé			1		
Mrs Gilbert			3		
Mrs Stretch		2	2		
—— Guyer	1	2	5		
George Croof	1	2	4		
—— Bradlee	1	2	2		
Louis Glapion				5	
Mrs Lockerman			1		
—— Littleton				2	
Eben ^r . Bradlee	1	1	1		
John Martin	1	4			
Will ^m . Dockum	1		1.		
Mrs Baker			3.		
John Davis	1	1	5		

NAMES OF HEADS OF FAMILIES.	Free white Males of 16 years and upwards, including Heads of Families.	Free white Males under sixteen Years.	Free white Females including Heads of Families.	All other Free Persons.	Slaves.
Mrs Scott	1		2		
Mrs Jones			2		
Mrs Arbon		2	2		
Jacob Nash	1	1	2		
George Perkins	1		5		
Miss Wheaton			1		
John Clark	1	1	2		
Israel Cook	2		4		
Mrs Sullivan			3.		
Alex ^r . Hamilton			2.		
David Mosely		1	5		
William Mills	2		1		
—— Bender	1	1	3		
—— Lappam	1		3		
Mrs Blake			2		
Joseph Curtis	2	1	3.		
Henry Flagg	2		2.		
William Smith	1	3	4		
Mrs Horton			1		
Tho ^s . Bolter	3	2	4.		
Benj Roberts	1	4	4		
Eben ^r . Simpson	1		3		
Mrs Barrett	1	1	5		
Mrs. Simonds			1		
Jon ^a . Kenney	1	2	1		
Alex ^r . Peters	2	1	4		
John Smith	1	5	4		
Simon Hyde	1	1	2		
Andrew Hawkins	1		1		
Jacob Smith	1	3	2		
Mrs Brockus			2		
Mrs Rea	1		1		
John Blymer	1		2		
Mrs Murray	3	2	2		
Rosanna Moore	1		2		
Perrin May	1	1	2		
Samuel Welles	1	3	5	1	
Robert Wier	3	1	3.		
Will ^m . Lowder	1	1	5		
Paul D. Richards	1	1	3.		
John Blake	1		1		
Mrs Searle	2		2		
Mrs Searle			2		
James Collins	1		2		
Geo Grooms	1		1		
Mrs M ^c Cue [P]			2		
Mrs Inches	1		6	1	
Jon ^a . Ellis	5	1	2		
Mrs Buffon			1		
Sam ^l . Pope	1		1		
Joseph Lovering	1	1	5.		

NAMES OF HEADS OF FAMILIES.	Free white Males of 16 years and up- wards, including Heads of Families.	Free white Males under sixteen Years.	Free white Females including Heads of Families.	All other Free Per- sons.	Slaves.
Hopestill Foster	1	2	4.	1.	
Miss Cheever			4		
Joseph Clark	1		3.		
Charles Stimpson	3		2		
Will ^m . Wyman	2	1	2		
Joseph Sprague	3	4	4		
William Gooch	1	1	5		
Nathan Wheeler	2	2	4		
Nathan Nevers	1		2		
Eph ^m . Thayer	2	1	6.		
Arnold Welles Sen ^r .	3		3		
Nath ^l . Gardner	2	1	6.		
Sam ^l Sprague		4	5		
Josiah Wheeler	2	2	4.		
Rich ^d . Furbur	1	1	2		
Tim ^r . Tileston	1	3	4		
John Hunt	1		1		
William Bartlett	3	2	4		
Will ^m . Pennyman	3	1	4		
Jacob Gould			5.		
Mrs Crane	3	1	3.		
Mrs Emmons	1		1		
Edward Blake	3	4	4		
Isaac Davenport	1	2	2		
William Porter	3	2	5		
Giles Richards	1	1	3.		
Enoch Wiswall	1		1		
Phineas Robbins	1	1	2		
Peter Spring	2	1	2		
John Tuckerman	4	1	4		
Nehem ^h . Whitmarsh	1	1	4		
John Innis	1	3	2		
Will ^m . Jennings	4	1	4		
Tom ^r . Dow	1	1	4		
Adam Hardrick	1		5		
William Mack	1	3	2		
Jos. Loring	11	1	1		
Nath Marstons	1		2		
Jacob Flake	1		1		
Tim ^r . Conner	1	2	2		
John Wier Sen ^r .	1		2		
Will ^m . Lampson	1	1	3		
Henry Perole	1	2	3		
John Wier Jr	1	1	1		
William Lampson	1	1	3		
Edward Stevens	1	1	1		
Jam ^r . Wheeler	1	2	4		
Peter Stevens	1		1		
James Perkins	1	3	4		
Ezra Parmenter	1	1	6		
Sam ^l Adams	3	2	3.		

NAMES OF HEADS OF FAMILIES.	Free white Males of 16 years and upwards, including Heads of Families.	Free white Males under sixteen Years.	Free white Females including Heads of Families.	All other Free Persons.	Slaves.
Henry Geyer	1	1	2		
Abra ^m Saneray	1	2	5		
John Hammond	1		1		
David Morey	1	1	4		
John Hardwick	1		1		
Joseph Peirce	1	2	3.		
Stephen Hayden	1	2	2		
Jere ^b . Stimpson	5		2		
John Bryant	2		4		
John Osborn	2		2		
— Rex	1		1		

Friday, 13 Aug^t.

Josiah Allen Jr.	3		2		
Sam ^l Torrey	1	2	4		
Tho ^s . Alcott	1		4		
William Foster	3	3	7		
Amariah Vose	2	2	3.		
Elijah Keyes	1	2	4		
Dan ^l M ^c Lean	2	1	3.		
Rob ^t . Marshall	1		3		
William Obré	1	1	2		
Tho ^s . Seley	1		4		
James Pearson	1		2		
Benj ^s . Dunbar	1	1	1		
Geo. Lush	3	1	4		
Enoch May	1	4	3		
Rob ^t . Fairservice	1	1	2		
Andrew Willer	1	3	4		
John Henley	1	3	4		
John Smith	1	1	3		
Chris Brazier	2	2	5		
Mrs Wales		1	3		
Mrs Barker		1	2		
Nath ^l Holt	1	1	3.		
— Monerieff	1	1	5		
Sam ^l Fenno	3	2	6.		
Bart ^r Raymond	2		1		
Mrs Jackson	1	1	2		
— Currier	1		3		
Geo. Stevens	1	3	3.		
Jos. Stevens	1		3.		
John Stringer	1		2		
Mrs Stevens	3		3.		
George Kuhn	3	1	6.		
Rob ^t . Lovering	1	2	3.		
Tho ^s . Revere	1		2		
Will ^m . Lovering	1		4		

NAMES OF HEADS OF FAMILIES.	Free white Males of 16 years and upwards, including Heads of Families.	Free white Males under sixteen Years.	Free white Females including Heads of Families.	All other Free Persons.	Slaves.
Mrs Ethridge			3.		
Philip Wilder	1	2	4		
Tho ^s . Wheeler	1	1	3		
Will ^m . Ethridge	1	1	2		
Sam ^l . Ethridge	1	1	2		
John Stimpson	3	2	3.		
Eben ^r . Seaver	4		2	1	
Adam Smith	1		3.		
William Hill	3		5		
Rev ^d . Sam ^l . West	1	2	2		
Miss Johonnott			5.		
Abijah Crane	3	1	4		
James Reed	1		1		
Amos Pratt	1		1		
Miss Byles			2		
Jos. Lovering	2	3	3.		
—— Clark	1		1		
Nath ^l . Bradlee	2	5	5		
Joseph Field	1	1	4.		
Joseph Blaney	1	1	2		
Sam ^l . Phillips	1	2	5.		
Sam ^l . Pope	1		2		
John Gordon	1	2	3.		
John Spare	1	2	2		
Mrs Cragie			2		
Will ^m . Fadden	1		1		
John Brown	1				
W. Loring	1	2	3		
Mrs Vincent		1	4		
Rufus Callahan				3	
Cato More				3.	
Will ^m . Wilkes	1	1	3.		
Scipio Gardiner				2	
Hannah Cony			1	1	
Andrew Williston	1	2	4		
Molly Phillips				1	
Joseph Martin	1	2	3.		
Will ^m . Pennyman	1		3.		
Spencer Bates	3	2	2		
Martin Conant	1		4		
Tho ^s . Stowell	1	3	3.		
Obadiah Thayer	1		1		
Mrs Singleton			1.		
Fred ^k Insley	1		1		
Jos. Inglesby	1		2		
John Amory	1	1	2		
David Trask	1	2	2		
Nathan Bradlee	2	5	1		
Tho ^s . Spear Jr.	2	5	1		
John Spear	1	4	2		
Tho ^s . Curtis	1	1	2		

NAMES OF HEADS OF FAMILIES.	Free white Males of 16 years and upwards, including Heads of Families.	Free white Males under sixteen Years.	Free white Females including Heads of Families.	All other Free Persons.	Slaves.
Rich ^d . Gridley	2	2	6.		
Arthur Langford	6.		3.		
Eben ^t . Dorr	7	3	6.		
Stephen Gore,	6	1	2		
Sam ^l . Goddard	1	1	3.		
Joseph Jackson	2		2		
Will ^a Lowder	1	1	2		
Stephen Harris	1	2	4		
John Harris	1	1	3.		
Mrs Brown	1	1	5	3.	
Ezra Whitney	1	1	3.		
James Dawson	3	2	4		
Mrs Howard	1		3.		
Miss Raymar				2	
John Parker	3	2	3.		
Mrs Martin	1	1	2		
Jesse Perry	2	1	3.		
John Lucas	2		3.		
Jon ^a . Kilton	3		3.		
James Fox	1		2		
James Blake	3	3	2		
Ephraim May	2		5.		
Rich ^d . Faxon	4	1	5		
Will ^a . Dall	2	2	3	1	
Mrs Cunningham	3	5	3	1	
James Clark	2	2	3.		
Robert Davis	1	2	7	1	
Joseph Cowdin	6	1	2		
Isaac Bird	1	1	3		
Edw ^d . Tuckerman	3	8	4	1	
Aylman [prob. <i>Alvin</i>] Fosdick	2	3	4		
Aaron Blaney	2	3	3	1	
Peter Richardson	3	1	3.		
James Longer	1	2	2		
Jacob How	1		2		
Tho ^s . Rumrill*	2	1			
Tho ^s . Parker	1	1	2		
Josh ^a . Witherlee	4	3	4		
Benj ^a . Cobb	2	1	5	1	
Jere ^b . Gore	2	1	1		
Israel Mead.	1	3	5.		
Edward Curtis	1		2		
Will ^a . Bird	1	1	4		
Jere ^b . Bridge	6	2	2		
Mrs Moody			1.		
William Brown	2	1	3		
Josiah Brown	2	2	5		
Nath ^l . Curtis	3	6	6.		
Caleb Davis	3	1	4		
Benj ^a . Cobb	2	1	2		

* "This determines the western side of the town." Ms. note.

NAMES OF HEADS OF FAMILIES.	Free white Males of 16 years and up- wards, including Heads of Families.	Free white Males under sixteen Years.	Free white Females including Heads of Families.	All other Free Per- sons.	Slaves.
Sam ^l Cobb	2	1	2.		
Amasa Davis	5	4	8.		
Samuel May	1	2	7.		
John Welles	1	1	3.		
Moses May	1		2		
John May	1	4	6.		
Will ^m . Maccarty	1	1	3		
Joshua Davis Sen ^r .	3	1	3.		
Henry Curby	1		1		
Will ^m . Marshall	2	1	3		
William Blake	1	1	2		
Benj ⁿ . Emmons	1	1	3		
Benj ⁿ . Thompson	1	2	6.		
Tho ^s . Bayley	1	1	2		
John Mero.	1		2		
Charles Howard	1	1	1		
Elisha Copeland	1		1.		
Mrs Fast			2		
John McLean	2	1	1		
Geo. Rex					
John Bosson	5	1	4		
Mrs Wales	2		5		
Joseph Whipple	1	3	2		
Jere ^h . Gore	1	1	7.		
Aaron May	1		4		
Eben ^r . Pope .	3		3.		
David Cheever	1		2		
Nath ^l . Shepard	1		3.		
Nath ^l . Phillips	2		2		
Miss Low			2		
Henry Hunter	1		2.		
Joseph Pearson	1	3	3.		
Peter Geyer	1		1		
Samuel Tapley	1	3	1		
Simon Peirce	1		3.		
Francis Price	3		2		
Will ^m . Davis	2	1	2		
Geo. Trott	2	3	1		
William Hagar	1	4	3		
John Fairservice	1		3		
Mrs. Wharton			1		
Gustavus Fellows	1	1	7	1	
Joshua Henshaw	1		2		
John Fenno	3		6.		
Dan ^l . Bates	3	2	8		
Rufus Tower	1	1	3		
Will ^m . Healy	4	1	2		
Josiah Knapp	3	3	7	1	
John Peirce	1	2	6.		
John Davis	1		1		
— Hawes	1		1		

NAMES OF HEADS OF FAMILIES.	Free white Males of 16 years and upwards, including Heads of Families.	Free white Males under sixteen years.	Free white Females including Heads of Families.	All other Free Persons.	Slaves.
Mrs. Basnall		1	4		
Solomon Monroe	2	3	3.		
Sam ^l . Blake	2	3	1		
Mrs. Wheeler			4		
Nich ^o Peirce	2	2	4		

Monday, 16th. Aug^t.

Benj ⁿ . Greene	2		9		
Mrs Atwood	2		3		
Joseph Burge	1		1		
Tho ^s . Rice	1	1	2		
Isaac Bird	1	2	2		
John McFadden	3		1		
Ezek ^l . Russell	1	1	4		
John Lindzee		2	6		
Mrs Ayres	1	1	2		
William Andrews	2	4	4		
Sam ^l . Paine	2	1	3.		
John Haskins	2	4	8	1	
Mrs Patten	1		3		
John Jarvis	1	1	2		
Tim ^o . Blackburn	2	3	2		
Glocester Haskins				2.	
Jack Henshaw				2	
Sambo Jackson				4	
Hampshire Dennee				5	
Boston Smith				5	
Josh ^s . Harding	1	3	2		
John Stapley	1	1	2		
Sam ^l . Hastings	4	5	4		
Henry Bass	3	4	4		
Gillam Bass	1	2	5		
Moses Bass	1	1	3.		
Rob ^t . Robinson	2	3	5		
James Trask	2	2	7		
Mrs Cobbit			2		
Mrs Cook			2		
James Thompson	3	1	4		
Abner Rumrill	1		3		
Jon ^s Trask	1	2	2		
Geo Vaughn	2	1	2		
Mrs Hilt	1		1		
Chris ^r Franksford	1	1	3		
Nero Davis				3	
Jack Pauly				7	
Will ^m . White	1		2		
Will ^m . White jr.	1	3	3		
John Gordon	1	3	3.		
Tho ^s . Dalton	1	2	3.		
John Langdon	1	1	8.		

NAMES OF HEADS OF FAMILIES.	Free white Males of 16 years and upwards, including Heads of Families.	Free white Males under sixteen Years.	Free white Females, including Heads of Families.	All other Free Persons.	Slaves.
Nath Wilton	1	4	2		
Mrs Gammon	1	3	5		
Tho ^s . D Bradley	2		4		
Adam Kensley	1	2	2		
James Barker	3	2	4		
Tho ^s . Uramn	1	1	3.		
Cosborn Tetes	1	1	3.		
—— Mohogany	1				
Rob ^t . Fullerton	2	1	2		
Mrs Pearson		1	2		
Geo. Patterman	1		5		
Chris Powers	1		2		
Edw ^d . Renouf	1	1	2		
John Fangill	1	3	2		
Mrs Faulkner			1		
Peter Scotland				5	
Stephen Jones				5.	
John Trench	1		2		
John Hatchman	1	2	1		
Jack Harris				3	
—— Buffum				2	
Simeon Hollis	1	2	4		
—— Frank	1		1		
Mrs Connerly			2		
Moses Wallack	4	1	5		
John Burroughs		1	2		
Jonathan Symonds	1	3	3.		
John Perkins	1		1		
Benj ⁿ . White	1		3		
Benj ⁿ . Horton	1	1	5		
Mrs Paine		3	3.		
Joseph Wiart	1	2	3.		
Rich ^d . Hunnewell	2	1	3.		
Tho ^s . Hill	1	4	5	1	
Elisha Tieknor	1	3	6.		
Rob ^t . Lamb	3	1	3.		
Rob ^t . Hewes	1		2		
Mrs. Davis			2		
Caleb Rea	1	1	1		
Andrew Cunningham	3	4	2	1.	
William Billings	1	1	5		
John Rennener	1	3	2		
Lewis Hogan				2	
Henry Eustis	2	2	1		
George Steward			1	2	
Philip Maret	1		2	1	
Will ^m . Fenno.	1	2	2.		
John Bell	1	1	1		
Lemuel Howard	2	3	3		
Tho ^s . Andrews	2		3.		
Peter Gilman	1		2		

NAMES OF HEADS OF FAMILIES.	Free white Males of 16 years and upwards, including Heads of Families.	Free white Males under sixteen Years.	Free white Females including Heads of Families.	All other Free Persons.	Slaves.
Gridley Clark	2		3.		
— Burges	1	2	3.		
Joshua Cornish	2		2		
John Bartlett	1		2		
David Griffith	1		4		
Ephraim Wales	5		3.		
John Sweetser	1		3	1	
John Geyer	2	3	4		
Rob ^t . Fowles	1		1		
Benj Stevens	3	2	4		
Miss Green			1		
Mrs Twitchell			2		
John G. Crossman	1	3	2		
— Maylam	2		1.		
John Dart	1		2.		
Mrs Franksford			2		
John Lenterbowen	1	1	2		
John Norman	2		3.		
John Jarvis	2		2		
John Durant	2		5		
John Child	1	4	3.		
Abr ^m . Adams	4	2	8.		
Sam ^l . Hunt	1	1	4		
Caleb Adams	1	1	5		
Miss Yorkus			2		
Joseph Welsh	1		2		
John Lovering	4	1	4		
John Skinner	3		4	1	
John M ^c Clench	2	2	7.		
Mrs Cobit			6.		
Moses Thayer	1	1	2		
James Liswell	2	1	2.		
Alex ^r . Martin	1		2		
Sam ^l . Winter	1		2		
Rev ^d . Sam ^l Parker	2	4	9		
Sam ^l Abbot	1		2		
Mrs Jackson	1	1	1		
Mrs Reyney			3		
William Rice	1	2	1		
John Manning	1		2		
Bacchus Mansfield				3	
Tho ^s . Bradlee	2	1	7.		
Lemuel Luddon	1		3.		
Mrs Night		2	3.		
Mrs Cabot		1	6.		
Mrs Love			1		
Abra ^m . Holland	2	1	2.		
— Roney	1	1	3		
John Perkins	1	1	4		
Elijah Marsh	1		2		
Mrs Amy		1	2		

Names of Heads of Families.	Free white Males of 16 Years and upwards, including Heads of Families.	Free white Males under sixteen Years.	Free white Females including Heads of Families.	All other Free Persons.	Slaves.
Mrs Hill		1	3		
Philip Wentworth	2	3	3		
Mrs Ball			4		
Tho ^s . Pelham	1	2	2		
Isaac Spear	1	2	1		
Tho ^s . Powell	2		1		
Will ^m . Warner	1		1		
Mrs Pallisere			3		
—— Stammire	1	2	3		
Jonathan Hunnewell	2	1	5		
John Gray	2		2		
Mrs Parsons		2	2	1	
Edward Gray	1	3	4		
Francis Gray	3		5		
Will ^m . Ellison	3	2	5		
Moses Ayres	3	4	5		
John Grhal [<i>sic</i>]	1		2		
Dan ^t Calf	1		2		
Mrs Ferrett			2		
Mrs Brightman		1	2		
Leonard Jarvis	1	2	5	3	
Mrs Russell			6	5	
Rev ^d . Oliver Everett	1	3	2		
Michael Burn	1		3		
John Blackman	1	4	3		
Edw ^d . Brazier	1		1		
Mrs Hurley		3	4		
Fredrick Gilbert	1		2		
Tho ^s . Donny	1		1		
Jon ^a . Howard	1	2	2		
Robert Robbins	1		4		
Edy Menevah	1	3	1		
Benj ⁿ . Allen	1	1	3		
Sam ^l . Hill	1	1	2		
John Preston	1	1	1		
Remember Preston	1	1	1		
Francis Tufts	1	1	1		
—— Ames	1	2	2		
Joseph Williams	1		1		
Elisha Sumner	2		3	1	
—— Chaddick	1		2		
David Williams	1	2	2		
James Ferreter	1	2	2		
John Collins	1		2		
Nicholas Ferreter	1	1	2		
Samuel Dyer	1		2		
Joshua Gray	1		3		
Miss Eustis			2		
Noah Daggett	1		2		
Mrs Grice		1	2		
James Shepard	1		2		

NAMES OF HEADS OF FAMILIES.	Free white Males of 16 years and upwards, including Heads of Families.	Free white Males under sixteen Years.	Free white Females including Heads of Families.	All other Free Persons.	Slaves.
John Rice	1	1	4		
Peter Powers	1	1	2		
— Stevens	1	2	3		
John Flakner	1	1	3		
— Jones	1		1		
Mrs Mason			3.		
George Geyer	1	2	2		
Jabez Hatch	3		5		
Mrs. Geyer	2		2		
Will ^m . Carlton	1	1	2		
Tho ^s Hendy	1	1	2		
Sam ^l . Tufts	1	1	5		
Dan ^l . Bell	1	3	3		
Miss Hatch			2		
Henry Purkitt	1	1	4		
Jonathan Wheeler	1		3		
Jacob Whipple	1		3		
John Chapin	1	1	2		
Miss Grafton			1		
Sam ^l . Wheeler	1	1	1		
Uriah Greene	1	2	1		
David Davidson	1	1	1		
John Neill	1		1		
John Holbrook	1	2	2		
John Melledge	1		3.		
James Hincks	1		2		
Andrew Turner	1		1		
John Bell	1	2	4		
William Kitchen	1	3	3		
Mrs Pearson			1		
Mrs Loveace			3		
Benj Goit	2		2		
Mrs Rowe	2	1	4		
Mrs Jones	1	1	2		
Dan ^l Cowin	1		2		
Mrs Jackson			1		
Tho ^s . Appleton	3	3	4		
Will ^m . Kimbal	1	1	2		
Eben ^r . French	4	3	1		
Will ^m . Conant	2	1	3	1	
Tho ^s . Wheeler	3	2	6.		
Bart. Tuckerman	1	2	4		
Tho ^s . Conley	1	2	3.		
Benj ^a . Wheeler	2		4		
Turner Phillips	1	1	8.		
Mrs Church			2	1	
Tho ^s . Davis	1	1			
Mrs Wendell		1	2		
Mrs Miller	1	2	2		
Mrs Butler		1	4		
Josiah Waters	2	2	6		

NAMES OF HEADS OF FAMILIES.	Free white Males of 16 years and upwards, including Heads of Families.	Free white Males under sixteen Years.	Free white Females including Heads of Families.	All other Free Persons.	Slaves.
Tuesday 17 th Aug ^t .					
Joseph May	3	1	4		
John Deming	1		2		
Dan ^l . Crosby	3	1	7.		
Jonathan Mason Jr.	1		7	1	
John M ^c Lean	2		4		
Sam ^l . Ruggles	1	1	3		
Nath ^l . Fellows	1	1	4		
Rev ^d . Jeremy Belknap	1	2	4		
Litchfield Luce	1		2		
Sampson Reed	1	2	4		
Sam ^l . Salisbury	3	1	9		
John Jeffries	1	2	3		
Rev ^d John Clarke	1	1	4	1	
Mrs Williams			5		
Joseph Balch	2		3		
Tho ^s . H. Perkins	1	1	3		
Elisha Larned	2		3		
James Rea	1		5		
Philip Jarvis	2	2	5		
John Callahan	1	1	8	1	
William Parsons	2		4		
Henry Hill	1		5	3	
Eben ^t . Parsons	2	1	5		
Gilbert Deblois	1	1	2		
Tho ^s Russell	3		6	3	
Joseph Barrell	5	4	7	2	
Nath B. Lyde	1	2	7		
Mrs Gould	1	2	3		
Ozias Morse	5	1	4		
Sam ^l . Richards	2	5	6		
William Ruggles	1		2		
Julcer [? Jules] Thibault	1				
Mrs. Thompson	1		4		
Cæsar Erving				8	
Lancaster Hill				6	
—— Obrie	1	2	1		
Adam Collson	2		4		
William Caldwell	1	2	4		
Joseph Pope	3		3		
Samuel Green	2				
Benj ^a . Vincent	2		6.		
Miss Draper			3		
—— Draper	1	2	2		
John Pope	4	2	6.		
Will ^m . Haslett	1		3		
Mrs Warden			2		
Mrs Shimmin		3	2		1
Mrs Rikard			1		

NAMES OF HEADS OF FAMILIES.	Free white Males of 16 years and upwards, including Heads of Families.	Free white Males under sixteen Years.	Free white Females including Heads of Families.	All other Free Persons.	Slaves.
Will ^m . May	1		1		
Mrs Leverett	1	1	6.		
John Cutler	5	1	4		
Charles Jarvis	1		3	2	
Patrick Connor	2	2	4		
Jacob Emmons	1	1	3		
Calvin White	3	1	5		
David West	2	3	3		
Miss Otis			3		
Mrs Pateshall			2		
Miss Gould			1		
James Graham	1		2		
James Bryant	1		1		
Caleb Bangs	1		2		
David Hatch	2	3	6.		
Mrs. Bryant	2	1	3		
Casar Quincy				3	
Sam Potter	1			3	
Mrs Gidman			1		
Bob. Sherburne				3.	
Caleb Carter	1	3	3		
Will ^m . Grooms	1	2	2		
Joseph Henderson	3	1	6	1	
Sam ^l . Foster	1	3	6.		
Henry Alline	2	1	3		
James Wakefield	1	2	4		
Tho ^s . Wilkinson	2		2		
John Mellus	1	1	2		
Tho ^s . Uramn	1		4		
Joseph Shed Jr.	1	1	4		
Mrs Edwards	2		6.		
—— Hearsey	4	1	3		
Joseph Shed Sen ^r .	1	3	5		
Hon R. T. Paine	5	2	7.		
John Sprague	1	4	4		
Jonathan Spear	1		1		
Eben ^r . Blanchard	1		1		
Edward Dowse	1	1	3		
Jon ^s . Gilbert	2	3	3		
Tho ^s . Perkins	1		1		
Mrs Brown	1		2		
John Green	4	1	2		
Will ^m . Baker	1		1		
Mrs Webber			1		
James Driscoll	1	1	2		
Will ^m . Moody	1	2	2		
Mrs Kelly	1		2		
Mon ^s Wiser	2		2		
Tho ^s . Waller	3	2	3		
Charles Miller	3		3		
Edw ^d . Jones	1	2	5	1	

NAMES OF HEADS OF FAMILIES.	Free white Males of 16 years and upwards, including Heads of Families.	Free white Males under sixteen Years.	Free white Females including Heads of Families.	All other Free Persons.	Slaves.
Simon Elliot Sen ^r .	1		2	2	
Simon Elliot Jun ^r .	1	1	3		
Will ^m . Burroughs	1	1	3		
John Bulfinch	2		1		
Alex ^r . MacKay	1	3	3		
Cornelius Smith	1	5	2		
Step. Higginson	4	1	8		
Samuel Smith	4	1	4		
Edmund Dolbeare	1	1	7		
Tho ^s . Williams	1		2		
John Tirell	1		1		
Mrs Walcutt	4		2		
Edmund Hay	1	1	2		
Mrs Butler			1		
—— Mortate	1		1		
Peter McIntosh	2	1	7		
Mrs Wallace			2		
John Hurley	1		3		
Mrs Marshall		1	3		
Sam ^l . Hewes	5	2	5		
Mrs McNeill		1	5		
Jacob Williams	3	2	3		
Sam ^l . Bangs	1	1	2		
Edmund House	2	2	5		
Robert Duncan	1	3	3		
Levi Stutson	1	1	5		
Stephen Hall	2	2	3	4	
Nath ^l . Foster	1	1	3		
Tho ^s . Powers	1	2	7		
Henry Simpson	3		4		
Mrs Lowell			1		
Joseph Russell	4		4	1	
Elisba Fuller	2		3		
John Cooper	1		3		
Tim ^o Pease	2		3		
Mrs. Loring	2		2		
John Furnass	4		2	1	
Joseph Russell					
Will ^m . Colman	1	1	4	1	
Isaac Bradlee	1	2	2		
Mrs Cazneau			3		
Jack Phillips				2	
Edw ^d Blanchard	7	4	6.		
Mrs Lane	1	1	2		
Mrs Young			1		
Joseph Allen	1	1	1		
Mrs Griffith			1		
Waterford Smithrick				5	
Nath W. Appleton	1	4	5		
John Read	3	2	4		
Leonard V. Borland	1		6	1	

NAMES OF HEADS OF FAMILIES.	Free white Males of 16 years and upwards, including Heads of Families.	Free white Males under sixteen Years.	Free white Females including Heads of Families.	All other Free Persons.	Slaves.
John Gray	1	1	4		
John Winslow	1	3	4	1	
Sam ^l . Emmonds	3	3	5		
Levi Hearsey	1	1	3		
Joseph West	3	1	4		
Mrs Brown			2		
Rob ^t . Jackson				2	
Bristol Maranda				3	
Abraham Gould	1	1	2		
John Thompson	1	2	1		
Nath ^l . Tolman	1	3	2		
John Cloncklan				2	
Rob ^t Morris				3	
Jack Cooper				2	
Boston Taddy			2		
Secar Kimball			4		
William Cowell	2	2	7		
William Smith	3	1	4		
James Scott	1	2	1		
Mrs Williams	1		1		
Mrs Low			3		
Jiathan [<i>sic</i>] Holbrook	1		5		
Francis Wright	2	4	5	1	
Mrs Blake		4	3		
Sam ^l . Bonner	1		3		
John Bonner	1	1	2		
Mrs Winslow			2		
William Higgins	1	1	2		
William Chapman	1		1		
Mrs Vandelouse			1		
Edw ^d . Cabot	1		2		
—— Burditt	1		1		
Charles Stimpson	1		2		
Michael Bird	2	1	1		
John Kettle	4		2		
Mrs Burchen			2		
Peleg Turner	1		5		
—— Fowles	1	3	2		
Mrs Clouston			2		
Will ^m . Clouston	2		2		
Benj ^r . Parker	1	1	2		
Mrs Scott			2		
William Cowell	2	2	7		
John Smith	1	3	4		
Mrs Low			2		
James Scott	1	2	1		
Mrs Williams	1		2		
Will ^m . Crosby	2		2		
Jabez Holbrook	3	1	5	1	
Joseph Francis	2	2	3		
Mrs Gray	1		3	1	

NAMES OF HEADS OF FAMILIES.	Free white Males of 16 years and up- wards, including Heads of Families.	Free white Males under sixteen Years.	Free white Females including Heads of Families.	All other Free Per- sons.	Slaves.
Tho ^d . Dawes Jr.	3	1	7	1	
Tho ^d . Dawes Sen ^r .	3		3.		
Tho ^d . Tileston	2	1	5		
Joseph Peirce	2	1	8		
Nehem ^h . Soames	3	2	2		
John Hooper	2	1	2		
Mrs Baker			1		
John Taylor	1		2		
Rob ^t . McElroy	1		3		
John McElroy	1		3		
John Denton	1	1	4		
Mrs Crawford			3		
Benj ^a . Fessenden	2		4		
George Langley	2	3	4		
Mrs Freeman			2		

Wednesday Aug^t. 18., 1790

John Tileston	1	2	6.	1	
Charles Porter	1		1		
Arthur Fessenden	1	1	1		
Jowell [<i>i.e.</i> Joel] Cushing	2	1	4		
Mrs Stevens		2	3		
Stephen Oliver	1	1	4		
Mrs Goddard		3	3		
Thomas Davis	1		1		
John Brewer	1		1		
Benj ^a . Darling	1	2	3		
— Sullivan	1	2	1		
Mrs Barry	2	1	3		
John Champney	2		1		
Mrs Clap		1	2		
Samuel Jenkins	1	1	4	1	
John Barry	2	1	2		
James Brewer	2	3	3		
Benj ^a . Pease	1		1		
Mrs Thomas			3		
Sam ^l . Dillaway	2	2	6		
Joseph Pitty	1	2	4		
Joseph Green	1	1	7		
Dan ^l . Ingersoll	3	2	4		
Charles Moore	4		2		
Tho ^d . Patten	2		1		
Charles Lincoln	1	1	1		
Gershom Spear	1	1	5		
Joseph Whittemore	3	2	2		
Mrs Bruce		2	2		
John Holland Jr.	2	2	3		

NAMES OF HEADS OF FAMILIES.	Free white Males of 16 years and upwards, including Heads of Families.	Free white Males under sixteen Years.	Free white Females including Heads of Families.	All other Free Persons.	Slaves.
Joseph Hussey	1	1	4		
Joseph Cotton	1		2		
Edmund Ranger	2	1	1		
Rich ^d . Fox	1	1	3		
Job Anthony	1	1	1		
Jasper Tiles	1		1		
Joseph Foster	1	2	3		
John Molineux	2		2		
Mrs Helme			3.		
Joseph Loring	2	1	7		
Dan ^l . Ingersoll	1		2		
Asaph Harlow	1	3	6.		
Eben ^r . Cushing	2		2		
Sam ^l . Robinson	1		1		
Abel Robinson	4	1	3		
Mrs Smelledge		3	3		
Mrs. Masters			1		
Will ^m . Masters	2	2	7		
James Tate	2		2		
Lewis Phillips	1		1		
John Montgomery	1	1	4		

Thursday, 19 Augt.

Solomon Cotton	2	4	4		
Jonathan Cushing	1	1	1		
Mrs Green		2	2		
Uriah Townsend	1		2		
Joseph Powell	2	3	5		
John Towell	1	1	1		
Mrs Benard		2	2		
Bej ⁿ . Peirce	1	3	2		
Sam ^l . Jenkins	1	1	1		
Miss Russell			2		
James Tisdale	3	6	4		
Jeffery Richardson	4	2	3.		
Mrs Soren	1		2		
William McNeill	5		4		
Tho ^s . Foster	1	2	5		
Will ^m . Crosby	1		2		
John Crosley	1	2	3		
Benj Stevens	1	1	1		
Mrs Stevens			1		
Mrs Peck			1		
Chris. Kennedy					
Joseph Lowden	3	1			
Arch ^b ald McNeil	4	3	9.		
Isaac Barrett	1		1		

NAMES OF HEADS OF FAMILIES.	Free white Males of 16 years and up- wards, including Heads of Families.	Free white Males under sixteen Years.	Free white Females including Heads of Families.	All other Free Per- sons.	Slaves.
Dan ^l . Sargent	5	2	4	1	
Rob ^t . McNeil	2	1	6		
Noah Stodder	1	2	3.		
Mrs Gray	2		3		
Job Wheelwright	7	4	5	1	
Mrs Smith			3		
Michael Melony	1		1		
Charles Duval	1				
Cato Clapham		2		3	
Hamblet Earl				5	
Rob ^t . Smallpeace	2	4	4		
Edw ^d . Stow	2		1		
Nath ^l . Appleton	3	1	5.		
Tho ^s . Lamb	1	2	7		
Newport Davis				6	
Ebo Fairfield				5	
Stephen Gorham	1	3	5		
Francis Bigelow	1		1		
James Magee	1	3	5	1	
James Loveil	1	1	3.		
Mrs Black		4	6.		
Henry Smith	3		6.		
Oliver Smith	2	2	3		
William Phillips	2	1	6		
Oliver Wendell	1		6	1	
Tim ^s . Pease	4	1	5		
Solomon Hewes	1	2	6	1	
Samuel Cooper	1	2	3		
John Jutau	1	1	5		
Bossenger Foster	2	4	5	1	
Nathan Gray	1		2		
Jacob Homer	1	4	1		
Benj. Edes	2		6.		
Mrs Fontemoin			2		
Edw ^d . How	7		3		
John Fullerton	2		1		
Belham [? Belcher] Watts	1	1	5		
John Holland	2	1	4		
Benj ⁿ . Cushing	1	5	3		
Joseph Coolidge	2	1	3	1	
Bill Vose	2	4	5	1	
Tho ^s . Crane	3		2		
Francis Hooton	2		1		
Mrs Hickling	1		4		
David Tilden	3	2	6.		
Tho ^s . Newell Jr.	1	1	4		
Jeremiah Smelledge	1		2		
John Clinton	2	3	4		
Mrs Baker	2	1	3.		
John Comb				4	
Tom Nichols				6.	

NAMES OF HEADS OF FAMILIES.	Free white Males of 16 years and up- wards, including Heads of Families.	Free white Males under sixteen Years.	Free white Females including Heads of Families.	All other Free Per- sons.	Slaves.
——— Marsh				2	
Silas Gardiner				3	
Oliver Nash				4	
Primus Hall				7.	
Mrs Barton		3	5		
Sam ^l . Wilton	1	2	2		
Joseph Sargent	1	1	2		
Erasmus Peirce	1	3	6.		
Mrs Wilson			4		
Abraham Brison	1		3		
Jacob Copeland	1		2		
Paul Spear	2	2	3		
Dan ^l . Hewes	2	1	2		
John Ingersoll	1	1	2		
James Cleverly	1	1	2		
Mrs Allen			1		
Joseph Spear	1		2		
Joseph Sayert	1		1		
Eben ^r . Foster	3	1	3	1	

Friday, 20 August

Ziphion Thayer	2	2	2		
Henry Davidson	1	3	2		
Gideon Thayer	3		2	1	
Stephen Francis	2	5	4		
Josiah Parker	1	2	2		
James Worth	3	1	3		
Geo. R. Minot	1	1	2	2	
Shubal Bell	1		4		
James Tucker	1	3	3		
Nathan Greene	2	1	5		
Mrs Andrews			1		
Mrs Armstrong			2		
Sam ^l . Dunn	1		4	1	
William Woods	1	3	5		
Benj ^a . Homer	1		2		
Mrs Thwing	5	2	6		
John Johnston	1		6	1	
Israel Loring	4	3	4		
Sarson Belcher	4	2	4		
Mrs Parrott	3	3	6		
Rob ^t . Williams Sen ^r .	1		2		
Jon ^a . Williams	2	1	2		
Robert Steele	1		2		
Mrs. Pulling		2	4		
Osgood Carleton	1	3	1		
Simon Hall	4	1	4		

NAMES OF HEADS OF FAMILIES.	Free white Males of 16 years and upwards, including Heads of Families.	Free white Males under sixteen Years.	Free white Females including Heads of Families.	All other Free Persons.	Slaves.
Simeon Polley	2		5		
Silas Randell	1		2		
Mrs Beane			1		
William Miller	4	1	4		
Joseph Tilden	1	3	5	1	
John Kneeland	2	2	5		
Jonathan Fowle	1		4		
Mrs Carnes	1	1	2		
John Fisk	1		1		
John Shoules	1	2	1		
Peter Mitchell	1		4		
—— Marant				1	
Prince Hall				2	
Alex ^r . Campbell	3		3		
Benj ⁿ . Hanners	1		4		
Peleg Crosby				3	
Richard Pollard				2	
Peter Roe Dalton	2	1	5	1	
Aaron Dexter	1	1	4	1	
Thomas Clements	7	6	7		
Josiah Flagg	3		5		
James Campbell	3	2	1		
John Fleet	3		4		
Will ^m . Callender	3		1	1	
James Campbell				3	
Dick Warrick				3	
Geo Jackson				5	
Sam ^l . Turban				6.	
Deb Sewall				1	
Molly Reed				2	
Cato Henshaw				3.	
Miss Haney			2		
Mrs J. Wright			2		
Mrs Jones			2	1	
William Powell	2		3	1	
Rev ^d . Joseph Eckley	1	5	4		
Tho ^s . Fleet	1	2	3		
James Foster	4	2	7.		
Chris. Clarke	1		3		
Sam ^l . Coverley	1	1	5		
Mrs Newman	1	1	6.		
Jonathan Mason Sen ^r .	2		5		
Mrs Knight			5		
David Tyler	4	1	4		
David Poignard	4		6.		
Miss Goldthwait			7	1	
Jacob Porter	10	5	3		
Barney Smith	1	2	4		
Sam ^l . Bradstreet	1		6	1	
Abiel Smith	3		2		
Peter Hunnewell	1	1	3		

NAMES OF HEADS OF FAMILIES.	Free white Males of 16 years and upwards, including Heads of Families.	Free white Males under sixteen Years.	Free white Females including Heads of Families.	All other Free Persons.	Slaves.
John Owen	3		2		
Theo. Lyon	1	2	2		
Will ^m . Symmes	1	1	2		
Abr ^m . Dorr.	1	1	1		
Mrs Jennings			3		
Gideon French	3		1		
Edmund Wright	1		2		
——— Wall	2				
Mrs Ayres	4		5		
Mrs Johnson			1		
Mrs Moore		1	4		
Alex ^r . McDonald	1		2		
George Ridgway	1		5		
Joseph Callender	2		3		
Nath ^l . Henchman	1	2	3		
Mrs Doyle			4	1	
Abel Wheeler	1		2		
Mrs Pritchard			4		
Isaac Woods	1		1		
Joseph Blanchard	1		1		
Lot Hayden	1		1		
Nath. G. Moody	1	2	4		
Dan ^l . Rea Sen ^r .	2		2		
Jacob Henchman	1	1	2		
Will ^m . Williams	2	7	3		
Dan ^l . English	1		3		
Lewis Hayt	1		3		
John F. Williams	1	1	3		
David Lamb	1	2	3		
Tho ^s . Wells	2	2	4		
Mrs Hatch	3		3		
John Joy	1	3	4	1	
Mrs Palfrey	1	1	5		
Rob. Jenkins	1		4		
Clement Sharp	2	3	4		
William Hawes	2	1	2		
Will ^m . Dogget	1	2	1	1	
John Magner	2		5		
Erick Glade	1	1	3		
Mrs Haynes			1		
Will ^m . Dogget	1	4	4		
Mrs Wells		1	3		
Joseph Gaine	1	2	3		
John Brown	1	3	3		
John Cody	1		1		
Benj ⁿ . Russell	5	3	5		
Joseph Spear	2	6	6.		
Eben ^r . Lyndes	1		5		
Will ^m . Higgins	1	3	2		
James Welch	1		1	1	
Daniel Gealey	2		3		

NAMES OF HEADS OF FAMILIES.	Free white Males of 16 years and up- wards, including Heads of Families.	Free white Males under sixteen Years.	Free white Females including Heads of Families.	All other Free Per- sons.	Slaves.
Henry Campbell	2		3		
John Baxter	2				
Edward Davis	3	2	10		
William Payne	1		5		
Clarke Minot	2		7	1	
John Coburn	2		4	1	
Dudley Colman	2	5	4	1	
Owen Callahan	1	1	2		
Hannibal				4	
Miss Marshall			2		
Mrs Dufforne	2		6		
Mrs Casey			3		
William Clark			1	4	
—— Allen				1	
Mrs Chandler		3	2		
Henry Fullerton	1		2		
Smith Woodward	1		2		
Mrs Rasby	1		1		
Mrs. Broughton			2		
Will ^m . Whall	3	2	2		
Mrs Brown			4		
Eben ^r . Woodward	3	3	6.		
Will ^m . Tuckerman	1	2	1		
Mrs Snow	1		2		
James Newell	1	2	6		
Mrs Ingersoll			2		
Mrs M ^c Clure			1		
Richard Karr	1	1	2		
—— Jones	1		2		
Mrs Redman	1	1	1		
Patrick Hambleton	1	1	4		
—— Hurley	1	1	2		
Mrs Lobdell	1		2		
Enoch Armour	1	1	2		
Joseph Burton	1		1		
Will ^m . Tant	1	1	5	1	

Saturday, August 21

Mrs Thomas		3	3		
Tho ^s . Seward	3		1		
Richard Fothergill	1	1	1		
Jere ^b Clark	1		2		
Nath. Glover	1	1	4		
John Hopkins	2		1		
James Gordon	2		4		
Mrs Loring			3		
Joseph Eaton	3	5	4		
Will ^m . Clark	1		1		

NAMES OF HEADS OF FAMILIES.	Free white Males of 16 years and upwards, including Heads of Families.	Free white Males under sixteen Years.	Free white Females including Heads of Families.	All other Free Persons.	Slaves.
Jon ^a . Blackman	1		1		
Benj ^a . Johnson	6	3	3.		
Mrs Gifford			2		
Eben ^r . Wild	1	1	2		
Joshua Eaton	1	1	1	1	
Mrs Cunningham			2		
Miss Howard	2		1	1	
Mrs Marston	5		4	1	
Mrs Gray	3	4		3	
James Morris				2	
William Blanchard				2	
Dan ^l . Jennings	1	2	3		
—— Beno	1	3	3		
Edw ^d . Mayfield	1		2		
Rich ^d . Driver	1		2		
Rich ^d . Cary	1		1		
Mrs Rich	1	1	2		
Tho ^a . Wilson	2	1	2		
Nath ^l . Noyes	1		2		
Bill Lubridge	1	1	1		
Jack Boylston				4	
Caesar Gardiner				3	
Joseph Charles	1	1	4		
Miss Crafts			2		
John Morris	4				
John Dogan	2		1		
John Dyer	3	5	3.		
Gawen Brown	2		7		
John Pownell	1	1	4		
Chris. Marshall	2	1	5		
Perez Morton	1	1	5	3	
Joseph Dennison	1		2		
John Driscoll	1		2		
—— Peirce	1		2		
John Bowes	2	3	7		
John Green	1		1		
Moses Bullard	1	1	3	1	
Miss Salter			3		
Josiah Simpson	2		2		
Samuel Aspinwall	1		2.		
John Brazier	2	2	12		
Mrs Jackson Sen ^r	2		3		
Mrs Jackson Jun ^r .		1	6.		
Joshua Davis	2	2	5		
Miss Silsby		3	3		
Sam ^l . Bradlee	3		3		
Sam ^l . Goff	2		3		
Tho ^a . Drowne	1		4		
Mrs Deane			3		
Edmund Conner	1		3		
Mrs Buchell	2		1		

NAMES OF HEADS OF FAMILIES.	Free white Males of 16 years and upwards, including Heads of Families.	Free white Males under sixteen Years.	Free white Females including Heads of Families.	All other Free Persons.	Slaves.
Eben ^r . Still	1		2		
Zacheus Morton	1		2		
Timothy Philip				2	
Martha Mills		3	2		
John Lane	3	5	7		
Joshua Gardiner	1		7		
Mrs Rose	1	3	1		
Theo Dehon	4	5	9		
John Cornish	1		1		
John Peimont	2	1	5		
Tho ^r . Clark	3	2	4	1	
Azor G. Archbald	2	1	4		
Jon ^a . Harris	2	6	4		
John Codman	1	1	2		
Andrew Johannott	1		2	1	
Samuel Weeb	2		5		
Jere ^b . Belknap	3		5		
Nathan Bond	2	3	3	1	
Jesse Hooton	1	3	3		
Mrs Bunyan			3		
Miss Thayer			3		
Will ^m . Clough	2	1	3		
Isaac Johnson					
Sam ^l . Whitwell's private Family	2	1	2		
as Keeper of the Alms House	23	65	160	2	
of which 129 are Paupers					
Benj ^a . Hammetts Family			3		
as Keeper of the Bridewell		13	15		
Rich ^d . Boyntons Family as					
Keeper of the Bridewell	40	4			
Ebed Sprague	2		6		
Tho ^r . Barnes	1	1	1		
James Jouder	1	1	1		
Benj Cox	2	1	1		
Sharper Wendell				3	
Sam ^l . Bradford	1		7		
4341 Familes					

NOTE. — On p. 51 of the *ms.*, my page 494 *ante*, there is a side note of 17 persons for the fourth column, "other free persons." These are Cyrus Eustis, 3; Adam Brown, 4; Jack Greenleaf, 4; Hartford, 3; and Smith, 3.

W. H. W.

INDEX OF STREETS, COURTS, LANES, ETC., OF BOSTON, 1798.

STREETS.

Adam, 340.
Adams, 83, 339, 341.
Allen, 250.
Ann, 15, 16, 18, 20, 21, 22, 23, 25, 207, 208,
210, 211, 213, 217, 218, 221, 222, 224, 225,
226, 227, 228, 229, 230.
Atkinson, 91.
Atkinson, 82, 83, 84, 85, 88, 90, 93, 94, 96,
97, 322, 323, 324, 326, 328, 329, 330, 341,
342, 343, 345, 348, 351, 357, 361, 380.
Back, 12, 13, 14, 188, 189, 190, 191, 193, 194,
195, 196, 197, 198, 199, 209, 201, 202, 203,
204, 205, 206.
Bacon, 76, 78.
Battery March, 82, 83, 84, 86, 87, 88, 89, 90,
91, 93, 94, 322, 329, 330, 331, 334, 335, 337,
338, 343, 345, 347, 348, 351, 352, 353.
Beach, 97, 100, 109, 110, 361, 371, 385, 391, 394,
401, 404, 413, 414, 419, 427, 428.
Beacon, 303, 304, 305, 308, 311, 313, 315, 317,
319, 320.
Beech, 108.
Belknap, 35, 45, 252, 255, 257, 259, 261, 265,
267, 268, 270, 274, 279, 282.
Belknapp, 33.
Belknaps, 33.
Bennet, 115, 116, 163, 165, 167, 163, 171, 172,
175, 176, 177, 178, 179, 181, 182, 183, 186,
402, 403, 414, 417, 421, 426, 427, 429, 431,
436.
Bennett, 162, 171, 175.
Bennit, 112.
Berry, 346.
Brattle, 50.
Bridge, 120.
Bury, 85, 330, 340.
Buttolph, 29, 30, 34, 250, 252, 253, 255, 256,
258, 259, 260, 266, 268, 269, 279, 280.
Cambridge, 30, 31, 32, 33, 34, 35, 38, 39, 42, 43,
44, 45, 249, 250, 251, 252, 253, 254, 255, 256,
258, 261, 262, 263, 254, 265, 266, 269, 270,
272, 273, 275, 276, 277, 278, 279, 282, 283.
Castle, 197, 422, 423, 432.
Center, 16, 24, 31, 36, 46, 80, 209, 210, 211,
212, 221, 222, 224, 226, 227, 230, 253, 259,
279, 284.
Centre, 25, 35, 207, 275.
Chamber, 30, 269, 232, 275.
Chambers, 33, 35, 33, 43, 272, 275, 277.
Charter, 6, 121, 122, 123, 123, 127, 128, 129,
130, 131, 133, 134, 137, 133, 142, 143, 144,
145, 147, 148, 150, 152, 153, 154, 157, 158,
159, 160, 161.
Clapboard, 72, 74, 78, 309.
Clark, 116.
Clarke, 150, 164, 166, 167, 170, 171, 172.
Common, 80, 89, 92, 95, 110, 119, 310, 315, 316,
318, 330, 335, 343, 344, 345, 348, 356, 358,
359, 374, 380, 383, 395, 398, 403, 414, 415,
416, 430, 437.
Cornhill, 43, 49, 50, 52, 54, 58, 60, 71, 76, 77,
80, 81, 85, 285, 287, 289, 290, 291, 292, 293,
294, 295, 297, 298, 299, 301, 302, 303, 304,
305, 306, 307, 309, 310, 312, 313, 316, 318,
319, 321.

Court, 49, 51, 53, 56, 60, 73, 284, 285, 286, 291,
293, 294, 297, 298, 299, 300, 306, 308, 312,
313, 320.
Creek, 220.
Cross, 16, 19, 20, 23, 189, 190, 193, 194, 196, 202,
203, 204, 209, 211, 215, 218, 221, 222, 223,
224, 225, 226, 228, 230.
Dalton, 92, 330, 336, 337.
Deacon, 28, 233.
Deacons, 232, 246, 247.
Devonshire, 71, 72, 73, 78, 79, 91, 302, 309,
312, 313, 319, 320, 321, 334, 337, 338, 343,
347.
Eliot, 409, 418, 425, 430, 431, 432, 433, 435, 436,
438.
Elliott, 106, 107, 109, 395, 398, 403, 411, 415,
419, 420, 421, 427, 434, 436, 438, 442.
Elliott, 112, 113.
Essex, 93, 93, 99, 100, 103, 109, 111, 113, 117,
118, 357, 359, 363, 368, 371, 372, 373, 382,
383, 391, 393, 395, 398, 401, 408, 411, 412,
413, 414, 417, 426, 428, 429, 430, 433, 434,
435, 437, 439, 440, 442.
Federal, 87, 323, 325, 326, 327, 339, 331, 334,
337, 339, 340, 341, 342, 343, 344, 346, 349,
353, 351.
Federal, 332.
Fish, 7, 8, 9, 10, 11, 12, 14, 16, 18, 19, 20, 21,
24, 25, 26, 133, 145, 163, 165, 166, 167, 168,
169, 170, 171, 172, 173, 175, 176, 177, 179,
181, 182, 183, 184, 185, 186, 187, 189, 192,
193, 194, 203, 205, 207, 208, 211, 212, 213,
215, 217, 218, 219, 220, 221, 225, 226, 227,
228.
Fish Market, 18.
Fleet, 8, 162, 165, 167, 169, 173, 174, 175, 176,
178, 179, 181, 182, 184, 186.
Fort Hill, 82, 89, 91, 94, 323, 333, 337, 347, 352,
353, 358, 360, 391, 392.
Franklin, 91, 93, 349. See also *Place*, Frank-
lin.
Friend, 23, 232, 233, 244, 245.
Friends, 240, 242, 243, 245, 246, 247.
Garden, 34, 35, 33, 38, 41, 49, 219, 266, 275.
Garden Court, 164, 174, 175, 183.
Garding, 20.
Gardon, 32.
George, 29, 33, 45, 70, 249, 268, 270, 303, 311,
313.
Gove, 275.
Gravel, 275.
Green, 251, 252, 255, 258, 259, 261, 262, 265,
266, 274, 251, 283.
Grove, 30, 36, 37.
Hancock, 74, 75, 306, 310.
Hanover, 26, 58, 219, 223, 231, 232, 233, 234,
235, 236, 237, 233, 239, 241, 243, 244, 245,
284, 285, 286, 232, 238, 239.
Harvard, 193, 193, 193, 399, 408, 409, 415.
Harward, 115.
Hawkins, 27, 45, 232, 210, 243, 244, 245, 247,
249, 254, 256, 270, 282.

High, 84, 85, 89, 90, 96, 97, 325, 326, 337, 341, 351, 360, 366, 368, 371, 377, 378, 380, 384, 391, 393, 394.

Hill, 31.

Hollis, 107, 115, 399, 410, 411, 412, 421, 424, 423, 429.

Hull, 3, 120, 124, 127, 129, 130, 131, 134, 136, 139.

Hutchinson, 84, 85, 90, 338, 341, 345, 346.

Kibley, 303.

Kilby, 70, 71, 72, 74, 75, 76, 77, 79, 81, 305, 307, 314, 320.

Leverett, 31, 38, 45, 74, 75, 78, 79, 80, 258, 259, 260, 262, 263, 270, 271, 275, 277, 279, 280, 231, 302, 304, 315, 316, 317, 318, 319.

Leveritt, 281.

Line, 4.

Lincoln, 96, 359, 363, 368, 373, 380, 381.

Linn, 4.

Lyud, 44.

Lynde, 233, 256, 257, 261, 264, 265, 266, 233, 272, 273, 274, 280.

Lynn, 1, 2, 3, 4, 5, 6, 121, 122, 124, 126, 123, 131, 136, 137, 133, 141, 142, 148, 150, 157, 158, 159, 161, 162.

Malbro, 82.

Marlboro, 82, 90, 91, 93, 97, 322, 324, 325, 326, 327, 328, 333, 334, 336, 338, 340, 341, 342, 344, 348, 349, 351, 362, 363, 364, 365, 369, 372, 374, 378, 379, 386, 388, 399.

May, 30, 31, 32, 36, 37, 41, 42, 45, 70, 249, 281.

Middle, 10, 12, 13, 17, 146, 153, 163, 167, 174, 175, 178, 183, 184, 185, 187, 189, 191, 192, 193, 194, 195, 196, 197, 198, 199, 200, 201, 202, 203, 204, 206, 207, 210, 213, 214, 215, 216, 220, 222, 223, 227, 228, 229, 233.

Middlecot, 33, 251, 257, 263, 264, 265, 276.

Middlecut, 33, 273.

Milk, 84, 87, 89, 94, 323, 324, 327, 329, 330, 331, 332, 335, 336, 337, 338, 339, 340, 341, 342, 345, 346, 347, 349, 352, 353.

Moon, 162, 165, 171, 174, 176, 181, 186.

Nashua, 338.

Nassau, 103, 393, 400, 402, 403, 404, 408, 409, 410, 411, 413, 416, 419, 420, 421, 424, 426, 430, 431, 433, 438, 441.

Nassaw, 114, 117.

Newbury, 104, 105, 118, 354, 355, 356, 357, 359, 390, 391, 392, 393, 394, 395, 396, 397, 398, 399, 400, 403, 404, 405, 406, 407, 408, 409, 410, 412, 413, 414, 415, 416, 418, 419, 420, 421, 422, 423, 424, 426, 427, 428, 429, 430, 432, 433, 434, 435, 436, 437, 438, 439, 440, 441, 442.

News, 266, 277.

North, 6, 140, 141, 142, 145, 147, 148, 149, 151, 152, 153, 154, 157, 158, 159, 160, 161.

Olive, 78.

Oliver, 85, 323, 324, 331, 332, 335, 338, 341, 345, 349, 352.

Orange, 101, 102, 103, 104, 105, 108, 110, 111, 113, 114, 115, 116, 117, 118, 119, 396, 397, 398, 399, 400, 403, 404, 405, 406, 407, 408, 409, 410, 412, 413, 414, 415, 416, 418, 419, 420, 421, 422, 423, 424, 426, 427, 428, 429, 430, 432, 433, 434, 435, 436, 437, 438, 439, 440, 441, 442.

Pleasant, 100, 101, 102, 104, 106, 197, 109, 110, 111, 112, 113, 115, 116, 117, 395, 396, 397, 398, 399, 400, 401, 402, 403, 405, 406, 408, 411, 413, 416, 417, 420, 421, 422, 424, 425, 427, 423, 429, 433, 435, 436, 439, 440, 441.

Pond, 99, 355, 360, 375, 376, 389, 382, 389, 390, 393, 394.

Prince, 11, 33, 120, 121, 122, 123, 124, 125, 126, 127, 128, 129, 130, 131, 132, 133, 134, 135, 136, 137, 138, 139, 141, 165, 170, 171, 174, 177, 183, 184, 185, 186, 187, 188, 192, 196, 197, 199, 202, 203.

Prince's, 11.

Princes, 2, 4, 8.

Purchase, 85, 86, 89, 91, 95, 96, 97, 98, 100, 323, 330, 342, 347, 348, 352, 353, 357, 360, 361, 362, 364, 366, 370, 371, 372, 374, 375, 376, 378, 379, 381, 382, 384, 385, 388, 389, 390, 394.

Reagh, 103.

Russell, 30, 31, 32, 34, 42, 45, 251, 252, 253, 257, 267, 272, 273, 274, 275, 276, 281, 282, 283.

Salem, 127, 132, 134, 135, 136, 138, 148, 152, 153, 163, 162, 167, 177, 181, 183, 184.

Sandepoit, 31.

Sea, 98, 99, 356, 360, 361, 363, 365, 366, 367, 371, 374, 381, 382, 383, 384, 385.

School, 83, 86, 94, 305, 309, 310, 313, 321, 322, 324, 330, 332, 333, 343, 345.

Sheaf, 122, 123, 124, 125, 126, 128, 129, 131, 132, 136, 137, 138.

Ship, 2, 5, 6, 7, 10, 139, 140, 141, 143, 144, 146, 147, 149, 150, 151, 152, 153, 154, 155, 156, 158, 161, 162, 163, 165, 170, 173, 176, 177, 178, 180, 181.

Short, 32, 98, 357, 368, 372, 374, 376, 389, 393.

Snow Hill, 121, 122, 124, 126, 132, 133.

South, 95, 98, 109, 354, 355, 358, 360, 367, 369, 370, 373, 393, 411, 417.

Southack, 30, 32, 34, 35, 36, 38, 41, 43, 79, 266, 269, 271, 283, 284.

Spring, 250, 275, 277, 281, 338.

Standefast, 252.

Standfast, 251.

Stanford, 253.

Stanford, 256, 259, 270, 277, 281, 282.

State, 47, 48, 49, 52, 54, 55, 56, 57, 58, 59, 65, 63, 70, 72, 73, 76, 77, 78, 79, 80, 81, 284, 235, 287, 288, 290, 295, 296, 297, 302, 303, 304, 306, 311, 314, 316, 319, 320.

Sudbury, 23, 23, 231, 233, 234, 235, 236, 237, 238, 239, 244, 245, 246, 247, 251, 262, 279, 282.

Summer, 91, 93, 99, 100, 109, 355, 357, 361, 362, 367, 368, 370, 372, 373, 376, 377, 378, 383, 381, 382, 393, 384, 385, 386, 387, 388.

Sun Court, 10, 11, 162, 163, 164, 170, 172, 174, 178, 187.

Temple, 249, 250, 252, 254, 255, 256, 258, 260, 263, 264, 265, 266, 267, 268, 269, 270, 271, 273, 278, 284.

Tremont, 53, 56, 303, 308, 309, 311, 314, 315, 317, 318.

Tremount, 269, 289, 291, 293, 302.

Union, 14, 17, 25, 26, 27, 28, 203, 210, 214, 217, 218, 220, 222, 223, 229, 231, 232, 234, 235, 236, 237, 238, 239, 240, 242, 245, 248, 243.

Unity, 135, 143, 146, 149, 150, 152, 154, 156, 157.

Waldo, 280.

Walker, 415.

Warren, 102, 103, 104, 108, 112, 113, 114, 115, 397, 408, 412, 413, 423, 424, 426, 427, 432, 435, 441.

Washington, 101, 102, 104, 105, 106, 107, 108, 111, 114, 117, 119, 335, 337, 339, 402, 403, 406, 407, 410, 414, 420, 424, 437, 440, 442.

Water, 70, 72, 74, 79, 83, 87, 89, 90, 301, 304, 305, 309, 320, 322, 328, 339, 355, 356, 357, 359, 340, 341, 343, 348, 351.

Wiltshire, 249.

West, 107, 110, 354, 355, 379, 392, 400, 411, 416.

Wiltshire, 31, 37, 43, 44, 46, 260, 271, 274.

Winter, 95, 99, 353, 356, 358, 364, 365, 369, 370, 386, 388, 393.

COURTS.

Clark, 201.

Clarkes, 189.

Coblers, 334.

Corn, 49, 54, 289, 290, 292, 296, 297, 299.
 Federal, 85, 87, 325, 326, 332, 333, 349.
 Fedrel, 332.
 Fosdicks, 324.
 Gibbons, 425, 426.
 Gibbons, 397, 402, 420.
 Masons, 237, 241, 242, 244, 245.
 Rays, 316.
 Reas, 310, 313, 317, 318.
 School, 86.
 School Street, 341, 350.
 Scotts, 235, 236, 237, 243, 248.
 Smallage, 347.
 Southack, 44, 254, 269, 278, 279.
 Southacks, 252, 261, 265, 274, 278.
 Swing Bridge, 225, 229.
 Wilks, 189.
 William, 77.
 Williams, 74, 303, 306, 308, 309, 311, 316, 317, 318.

SQUARES.

Bowdoin, 250, 252, 262, 272.
 Brattle, 58, 285, 286, 288, 289, 290, 291, 297, 300.
 Church, 304, 306, 308.
 Clark, 191, 198, 199.
 Clarke, 170, 193.
 Clarkes, 167, 174, 184, 188.
 Clarks, 195, 201.
 Court, 73, 75, 312, 314, 315.
 Creek, 21, 217, 221, 223, 224.
 Distill House, 26, 27, 28, 29, 233, 234, 235, 237, 238, 240, 246, 247.
 Dock, 52, 287, 292, 296.
 Liberty, 87.
 Market, 18, 48, 49, 51, 52, 54, 55, 57, 58, 59, 294.
 Markett, 46, 47, 50, 58, 222, 296, 299, 300, 301.
 Mill Creek, 209, 215, 214, 250.
 North, 163, 164, 174, 176, 183.

ALLEYS.

Battery, 142, 144, 145, 147, 148, 151, 152, 154, 155, 159, 160, 161, 162.
 Belknap, 298.
 Belknaps, 51, 286, 300.
 Bishops, 82, 84, 88, 89, 92, 323, 327, 329, 351.
 Board, 217, 227, 230.
 Boylston, 295.
 Burdit, 18.
 Coopers, 58.
 Crab, 343.
 Crabb, 93.
 Docets, 49.
 Dorcets, 51.
 Dorsetts, 286, 290, 291, 294, 296, 297, 301.
 Fitches, 54, 285, 288, 289, 295, 296, 297, 299.
 Flounder, 96, 100, 353, 383, 388.
 Governors, 324, 328, 331, 344, 350, 351.
 Governours, 90.
 Greenough, 160.
 Hills, 140, 145, 150, 152.
 Lime, 4.
 Link, 232, 236, 242, 243, 248.
 Methodist, 144, 145, 146, 148.
 Parrotts, 329, 340.
 Peirecs, 292.
 Robinsons, 141, 151, 155.
 Russells, 317.
 Salt, 208.
 Salutation, 137, 140, 141, 142, 144, 145, 146, 148, 151, 152, 155, 156, 157, 159.
 Scotts, 15, 21.
 Scotters, 203, 213, 214.
 Theatre, 322, 339, 330, 346, 349, 352.
 Town, 86.
 Whitebread, 133, 140, 143, 150, 151, 157, 161.
 Wilsons, 336.

LANES.

Alden, 256, 282.
 Allen, 34, 42, 257, 274, 276.

Allen's, 31.
 Back, 369.
 Boer, 188, 189, 191, 194, 199, 204, 205.
 Berry, 345.
 Blind, 99, 100, 356, 359, 383, 391, 392, 393.
 Broomfields, 356.
 Chardon, 262, 267.
 Cherden, 282.
 Church, 135.
 Cold, 232, 233, 234, 235, 238, 239, 240, 241, 245, 246, 247, 248.
 Cole, 29, 232.
 Cow, 366, 380.
 Creek, 221.
 Exchange, 47, 58, 287, 288, 289, 293, 296, 298, 299.
 Fosters, 3, 4, 159, 183.
 Frog, 101, 402, 410, 419, 429, 431, 438, 439.
 Frogg, 425.
 Gibbs, 371, 374, 376, 377, 379, 392.
 Gibbons, 364.
 Green, 41, 44, 45, 249, 250, 251, 266, 271, 274, 278, 280.
 Gridleys, 381, 384, 389.
 Griffins, 361.
 Henchmans, 132, 138, 145, 149, 156, 158.
 Hinchmans, 125, 129, 132.
 Horn, 89, 93, 329, 332, 335, 340.
 Lendalls, 71, 80, 313, 319, 320.
 Leveretts, 307, 308, 311.
 Love, 11, 141, 145, 150, 151, 152, 155, 156, 160, 167, 168, 174, 175, 178, 179, 184, 187.
 Margarets, 126.
 Margarets, 125, 127, 128, 132, 133, 134, 136, 137.
 Marshalls, 220.
 Marshall's, 17, 210.
 Marshals, 208, 214, 215, 216, 220.
 Mill creek, 208, 214, 216, 223.
 Millers, 338.
 Peeks, 111, 118, 401, 417, 438, 439.
 Pitts, 31, 41, 252, 253, 257, 262.
 Proctors, 215.
 Quaker, 318.
 Rainsford, 399.
 Ransfords, 109, 110, 395, 397, 402, 414, 418, 429.
 Rawsons, 344.
 Rawsons, 84, 90, 91, 330, 345, 348, 359, 362, 363.
 Reed, 204.
 Ridgway, 249, 276.
 Ridgways, 254, 284.
 Round, 82, 83, 84, 323, 326, 339, 350.
 Ronsons, 344.
 Salt, 209, 218, 223.
 Sheafs, 415, 424, 425, 430, 440.
 Sheridans, 274.
 Short, 167, 174, 179, 186.
 Sister, 334, 346.
 Sisters, 82, 340.
 Spring, 70, 76, 85, 307, 324, 338, 339, 342.
 Wilson, 292.
 Wilsons, 46, 49, 50, 284, 288, 289, 291, 293, 301.
 Wings, 26, 46, 58, 237, 241, 244, 245, 248, 285, 289, 297, 300, 301, 302.
 Wing's, 27, 28.
 Wood, 192, 193, 201, 205, 208, 209, 212, 219.

PLACE.

Franklin, 354, 357, 359, 361, 363, 364, 369, 372, 377, 379, 380, 381, 382, 387, 390, 392, 393.

ROWS.

Butlers, 50, 51, 52, 53, 54, 55, 57, 59.
 Buttler's, 47.
 Lendalls, 305.
 Merchants, 47, 48, 51, 52, 53, 54, 55, 56, 57, 293.
 Lendalls, 314.
 Merchants, 48.

INDEX OF NAMES.

- Abbot, 355, 367, 368, 381, 496.
 Abraham, 446, 449, 456, 459.
 Abrahams, 153, 160, 216, 457.
 Abrams, 235.
 Ackley, 231.
 Acres, 228.
 Adams, 1, 4, 12, 25, 30, 33, 38, 49, 59, 69,
 79, 81, 85, 87, 96, 120, 121, 122, 132, 134,
 139, 140, 142, 147, 155, 162, 177, 178, 188,
 193, 207, 208, 227, 228, 249, 260, 267, 274,
 276, 283, 285, 295, 297, 303, 311, 322, 332,
 353, 356, 363, 369, 374, 378, 380, 386, 393,
 393, 412, 419, 430, 431, 445, 447, 449, 453,
 463, 464, 468, 469, 470, 471, 479, 485, 489,
 496.
 Adamson, 337, 482.
 Addison, 187.
 Adie, 222.
 Adlington, 171, 250, 477, 481.
 Akeley, 239, 241, 250, 446, 449.
 Akely, 172.
 Akers, 449, 469, 475.
 Albey, 156.
 Alby, 196.
 Alcock, 140, 149.
 Alcott, 490.
 Alden, 19, 209.
 Alexander, 12, 13, 62, 63, 64, 65, 68, 69, 95,
 139, 145, 160, 161, 188, 206, 216, 220, 249,
 256, 322, 332, 354, 365, 366, 367, 368, 369,
 370, 374, 391, 438, 459, 477.
 Alker, 100, 101, 395.
 Alkins, 205.
 Allicock, 140, 456.
 Allicot, 462.
 Allen, 14, 20, 22, 30, 31, 32, 33, 34, 37, 38, 39,
 40, 41, 43, 44, 47, 53, 54, 57, 69, 81, 98, 99,
 100, 101, 153, 162, 163, 165, 173, 186, 196,
 207, 211, 219, 228, 248, 249, 253, 254, 258,
 260, 275, 303, 322, 337, 342, 345, 353, 383,
 385, 395, 424, 435, 465, 466, 471, 479, 490,
 497, 501, 506, 509.
 Alley, 5, 121, 390, 458.
 Alleys, 147.
 Alline, 447, 450, 452, 500.
 Almsly, 121.
 Amblard, 284.
 Ambrose, 112, 128, 417.
 Ames, 121, 137, 354, 497.
 Amidon, 250, 259, 260.
 Amory, 29, 46, 51, 54, 67, 70, 71, 77, 82, 93,
 207, 228, 231, 243, 244, 250, 279, 280, 284,
 285, 287, 294, 299, 301, 302, 303, 304, 307,
 308, 313, 314, 315, 317, 321, 322, 328, 336,
 348, 349, 354, 355, 359, 361, 362, 376, 379,
 392, 402, 482, 486, 491.
 Amos, 440.
 Amour, 509.
 Amy, 496.
 Anderson, 456, 464, 486.
 Andrew, 13, 481.
 Andrews, 14, 21, 26, 27, 68, 90, 95, 100, 101,
 178, 207, 208, 220, 221, 230, 231, 235, 242,
 243, 248, 322, 355, 356, 380, 385, 386, 395,
 399, 402, 408, 450, 465, 483, 494, 495, 506.
 Andries, 415.
 Andros, 194.
 Ankers, 250.
 Anthony, 137, 504.
 Autoney, 181.
 Appleton, 1, 46, 50, 52, 54, 82, 83, 88, 94,
 120, 129, 134, 138, 139, 140, 146, 150, 235,
 291, 292, 322, 329, 347, 355, 375, 394, 467,
 468, 498, 501, 505.
 Apthorp, 31, 33, 59, 82, 101, 250, 271, 272, 273,
 285, 286, 288, 300, 302, 343, 344, 395, 479.
 Arbon, 488.
 Archbald, 327, 483, 511.
 Archer, 461.
 Archibald, 277.
 Armstrong, 20, 322, 360, 448, 451, 456, 486,
 506.
 Arnold, 58, 81, 226, 446.
 Ash, 2, 3.
 Ashton, 380.
 Aspinwall, 510.
 Athearn, 60.
 Atherton, 196.
 Atkins, 1, 3, 14, 121, 122, 123, 129, 135, 147,
 183, 187, 188, 190, 192, 198, 199, 201, 202,
 203, 204, 455, 456, 460, 463, 467, 469.
 Atkinson, 89, 90, 339.
 Atwood, 463, 494.
 Austin, 14, 27, 29, 30, 42, 62, 70, 121, 133, 162,
 178, 188, 199, 210, 231, 234, 235, 246, 249,
 268, 281, 284, 303, 313, 362, 395, 437, 448,
 455, 463, 471, 472, 482, 483.
 Avery, 101, 108, 109, 111, 190, 228, 325, 394,
 395, 415, 425, 452, 485, 487.
 Aves, 162, 184, 186, 462.
 Avis, 454.
 Ayers, 97.
 Ayres, 120, 265, 478, 480, 485, 486, 494, 497,
 508.
 Babbage, 155.
 Babbidge, 141.
 Babbitt, 473.
 Babcock, 25, 318, 485.
 Baccus, 163.
 Bachelor, 142, 156, 159.
 Bachler, 155.
 Bachtold, 141, 145.
 Backon, 288.
 Bacon, 75, 250, 256, 265, 268, 269, 273, 278, 436,
 451.
 Badge, 194.
 Badger, 15, 59, 74, 77, 94, 120, 123, 140, 152,
 163, 164, 176, 183, 200, 212, 224, 243, 324,
 350, 448, 449, 450, 453, 459, 467.
 Bailey, 232, 237, 248, 258, 297, 399, 400, 434,
 472.
 Baird, 122.
 Baker, 80, 124, 127, 131, 145, 161, 312, 318,
 324, 325, 349, 358, 397, 400, 403, 420, 446,
 449, 460, 466, 482, 487, 500, 503, 505.
 Bakoon, 463.
 Balch, 15, 23, 26, 27, 209, 211, 232, 240, 244,
 248, 305, 307, 312, 323, 324, 342, 347, 353,
 448, 453, 457, 477, 483, 499.
 Baldwin, 15, 191, 197, 209, 251, 252, 257, 448.
 Ball, 205, 233, 269, 356, 374, 392, 497.
 Ballard, 5, 84, 91, 97, 141, 209, 211, 344, 358,
 359, 362, 363, 372, 374, 400, 409, 416, 426,
 447, 473, 474, 475, 484, 486.
 Bamy, 179.
 Bancroft, 469.
 Bangs, 70, 75, 122, 164, 166, 185, 186, 255, 305,
 311, 320, 448, 500, 501.
 Bank, Branch, The, 70, 71, 316.

Bank, Massa., 295, 296, 297.

Union, 288, 296.

United States, 311.

Bannister, 79, 134.

Barbadoes, 267.

Barber, 74, 76, 86, 142, 164, 179, 189, 194, 197, 198, 199, 205, 451, 459, 462, 465.

Barg'd, 282.

Barge, 251, 273.

Barker, 32, 46, 163, 166, 170, 172, 185, 194, 456, 458, 459, 480, 490.

Barnard, 219, 232, 248, 252, 259, 277, 324, 463, 464, 470.

Barnes, 6, 162, 251, 277, 281, 283, 313, 451, 473, 475, 479, 486, 511.

Barnett, 57.

Barney, 253, 479.

Barnicot, 459.

Barns, 11.

Barny, 179.

Barrell, 59, 499.

Barret, 56.

Barrett, 16, 56, 178, 201, 232, 233, 236, 245, 246, 253, 259, 277, 285, 296, 323, 352, 443, 446, 451, 455, 471, 488, 504.

Barretts, 15, 16.

Barron, 292.

Barry, 101, 105, 149, 357, 368, 396, 397, 407, 417, 420, 435, 442, 503.

Barten, 269.

Bartlet, 77.

Bartlett, 109, 286, 373, 399, 417, 450, 460, 489, 496.

Barton, 143, 232, 244, 462, 471, 506.

Basnall, 494.

Bass, 83, 87, 101, 103, 116, 126, 207, 216, 228, 251, 262, 317, 330, 343, 364, 397, 399, 400, 429, 436, 437, 455, 456, 458, 477, 483, 485, 494.

Basset, 190, 460.

Bassett, 12, 22, 23, 122, 137, 188, 190, 198, 200, 469.

Bates, 18, 35, 101, 114, 171, 172, 253, 255, 284, 371, 397, 409, 416, 455, 474, 491, 493.

Battelle, 365.

Batterman, 103, 401, 417.

Battery, South, 94.

Batson, 78, 277.

Battle, 439.

Batty, 18.

Baty, 15.

Baxter, 12, 62, 141, 142, 151, 154, 183, 203, 208, 209, 224, 227, 233, 236, 243, 247, 344, 360, 363, 449, 463, 466, 470, 509.

Bayley, 26, 32, 58, 250, 252, 264, 265, 266, 268, 270, 283, 285, 443, 470, 475, 481, 493.

Bazin, 44, 80, 251, 279, 292.

Beal, 18, 141, 144, 207, 216, 220, 455.

Beale, 72.

Beals, 189, 195, 358, 393, 445, 458, 460, 462, 464, 472, 485.

Bean, 252, 274, 454.

Beane, 178, 218, 446, 507.

Beamin, 391.

Beard, 406.

Beattley, 140, 150.

Beatty, 145.

Beck, 26.

Becker, 263.

Belcher, 142, 159, 506.

Belknap, 50, 287, 290, 291, 292, 301, 358, 359, 373, 380, 499, 511.

Bell, 38, 143, 163, 165, 171, 188, 203, 208, 230, 233, 234, 238, 246, 253, 276, 379, 454, 462, 469, 470, 495, 498, 506.

Belstead, 437, 487.

Bemus, 246, 446, 464.

Bena, 453.

Benard, 504.

Bender, 402, 488.

Bency, 163, 169, 174.

Benjamin, 259, 479, 480.

Benjv, 487.

Bennet, 191, 208, 212, 230, 310, 450.

Bennett, 253, 450, 475, 476, 478, 485.

Bennit, 16.

Bennott, 19.

Benny, 288.

Bennoek, 388.

Beno, 510.

Bentley, 122, 123, 124, 149, 153, 457, 465.

Bently, 131, 138, 476.

Benton, 364.

Bernard, 47, 373.

Berry, 163, 174.

Bertoddy, 269.

Bethell, 208.

Bethune, 48, 54, 77, 303, 306, 308, 357, 383, 387.

Beverly, 287.

Bicker, 222, 476.

Bickford, 166, 454.

Biers, 485.

Bigelow, 72, 505.

Signal, 155.

Biles, 399.

Bill, 32, 161.

Billings, 233, 234, 238, 252, 265, 269, 286, 296, 359, 363, 378, 397, 462, 470, 495.

Bingham, 348, 397, 470, 485.

Binnell, 38.

Binney, 190.

Bird, 251, 252, 257, 260, 398, 399, 405, 407, 428, 436, 439, 486, 492, 494, 502.

Bishop, 122, 125, 127, 129, 165, 178, 190.

Bixby, 215.

Black, 61, 62, 66, 505.

Blackburn, 413, 494.

Blackman, 355, 401, 497, 510.

Blackwell, 455.

Blagge, 85, 86, 479.

Blair, 459.

Blaisdell, 474.

Blackburn, 465.

Blake, 8, 11, 15, 21, 31, 44, 48, 49, 56, 57, 59, 62, 66, 84, 85, 88, 102, 105, 114, 118, 122, 123, 132, 145, 147, 155, 168, 172, 230, 246, 250, 253, 261, 270, 306, 337, 359, 360, 371, 378, 381, 390, 395, 396, 402, 408, 416, 417, 421, 428, 429, 441, 453, 462, 468, 479, 488, 489, 492, 493, 494, 502.

Blanchard, 40, 41, 51, 67, 83, 85, 102, 111, 114, 150, 206, 246, 297, 298, 300, 310, 323, 325, 326, 330, 337, 341, 344, 350, 351, 397, 400, 413, 445, 471, 472, 482, 500, 501, 508, 510.

Blaney, 102, 106, 205, 400, 406, 421, 422, 433, 491, 492.

Blasland, 206.

Blastland, 469.

Bleemer, 431.

Bliss, 282, 449.

Blower, 401.

Blymer, 488.

Boardman, 15, 25, 26, 64, 83, 124, 189, 193, 195, 197, 208, 231, 232, 235, 323, 325, 338, 342, 348, 401, 438, 448, 464, 470.

Boat, 41.

Boden, 203, 312.

Boice, 49.

Boies, 142, 203, 286, 423.

Bois, 190, 194, 202, 220.

Boit, 73, 251, 258, 478.

Boland, 354.

Bolt, 452.

Bolter, 56, 102, 106, 398, 416, 427, 488.

Bond, 18, 51, 288, 358, 359, 393, 479, 511.

Bones, 483.

Bonner, 325, 337, 350, 351, 367, 502.

Bonyng, 291, 292.

Booth, 32, 282.

Booth, 123, 131, 467.

Boott, 70, 73, 445.

Bordman, 15, 133, 229, 476.

Borland, 501.

Bosson, 101, 114, 400, 493.

Bostille, 283.

Boston, 4, 474.

Boston, Town of, 279, 281, 401.

Botang, 462.

- Boucher, 456, 472.
 Boulton, 160.
 Bourn, 324, 328, 335, 362.
 Bourne, 15, 281.
 Bouve, 132, 188, 199, 203, 462, 468.
 Bouvy, 464.
 Bove, 203.
 Bovey, 197.
 Bowdoin, 48, 51, 52, 55, 76, 81, 84, 189, 200, 286, 291, 303, 311, 315, 323, 337, 445.
 Bowen, 95, 118.
 Bowers, 84, 86, 95, 102, 110, 286, 292, 298, 303, 312, 315, 319, 323, 326, 339, 340, 342, 350, 353, 416.
 Bowes, 250, 251, 487, 510.
 Bowland, 229.
 Bowlen, 207, 210.
 Bowles, 245.
 Bowman, 314, 449.
 Box, 251, 481.
 Boyd, 60, 232, 251, 471.
 Boyed, 261.
 Boyle, 324, 325, 348, 484.
 Boylston, 510.
 Boylston's, 287.
 Boynton, 71, 72, 325, 336, 344, 483, 511.
 Brace, 445.
 Bracket, 179.
 Brackett, 484.
 Bradbury, 63.
 Braden, 394.
 Bradford, 15, 208, 223, 229, 231, 232, 241, 244, 305, 358, 359, 369, 373, 380, 404, 448, 457, 463, 464, 469, 472, 511.
 Bradlee, 47, 48, 50, 58, 96, 103, 109, 111, 115, 234, 239, 289, 292, 299, 357, 359, 368, 369, 371, 372, 373, 389, 391, 397, 398, 399, 401, 411, 419, 428, 467, 472, 479, 487, 491, 495, 496, 501, 510.
 Bradley, 89, 231, 286, 324.
 Bradshaw, 26, 233, 234, 240, 446, 474, 476.
 Bradstreet, 304, 319, 320, 507.
 Brailsford, 18, 209, 448.
 Braintree, 179.
 Braizer, 57.
 Brazier, 47.
 Bray, 60, 61, 127, 467, 475.
 Brazier, 47, 287, 288, 293, 294, 299, 301, 395, 401, 490, 497.
 Bread, 54.
 Breal, 305.
 Breall, 319, 320.
 Breck, 324, 332, 349, 485.
 Breed, 31, 34, 254, 254, 260, 267, 272, 281, 282, 480.
 Breek, 440, 461.
 Brett, 459.
 Brewer, 47, 56, 59, 83, 84, 253, 285, 318, 322, 323, 329, 333, 347, 357, 378, 389, 392, 400, 445, 459, 469, 508.
 Brewster, 71, 303, 308, 312, 313, 483.
 Bridge, 63, 103, 115, 116, 163, 164, 184, 187, 399, 407, 492.
 Charles-river, 1, 134.
 North, 122.
 Briggs, 65, 320.
 Bright, 7, 93, 160, 163, 164, 165, 172, 187, 189, 193, 399, 400, 412, 453.
 Brightman, 193, 497.
 Brimmer, 47, 53, 56, 60, 61, 69, 287, 299, 301, 305, 306, 309, 314, 316, 318, 321, 393, 404, 471.
 Brinsdell, 451, 478.
 Brindley, 234, 235, 251, 271, 360, 368, 384.
 Brindly, 98.
 Brinley, 18, 210, 286.
 Brintnall, 182.
 Brinton, 455.
 Brison, 506.
 Broaders, 230, 476.
 Brockus, 488.
 Bronnmager, 487.
 Brommitt, 446.
 Bronsdale, 161.
 Bronsden, 253.
 Bronsdon, 39, 164, 166, 270, 280.
 Bronsdons, 280.
 Brook, 312.
 Brooks, 304, 314, 317.
 Broughton, 509.
 Brown, 11, 47, 49, 56, 62, 65, 66, 68, 69, 72, 83, 102, 103, 105, 122, 123, 126, 140, 164, 171, 177, 183, 189, 190, 193, 201, 204, 207, 214, 227, 230, 252, 253, 267, 280, 285, 288, 293, 296, 297, 305, 306, 321, 326, 332, 333, 344, 353, 359, 375, 396, 398, 402, 407, 418, 422, 429, 430, 436, 438, 448, 450, 451, 455, 456, 457, 460, 461, 463, 464, 467, 468, 471, 475, 477, 478, 480, 486, 487, 491, 492, 500, 502, 508, 509, 510.
 Browne, 316.
 Bruce, 408, 446, 458, 503.
 Bruman, 450.
 Brunsdell, 31.
 Bryant, 15, 209, 213, 226, 234, 248, 324, 398, 433, 447, 454, 490, 500.
 Buchell, 510.
 Buckler, 470.
 Buckley, 208, 209, 212, 456, 451.
 Buckman, 455.
 Buckminster, 459.
 Bucman, 472.
 Butlin, 260.
 Buffon, 283.
 Buffon, 283, 488.
 Buffum, 283, 495.
 Buffun, 261.
 Buildings, Tontine, 93.
 Bulfinch, 5, 6, 37, 43, 85, 121, 141, 190, 195, 206, 209, 213, 217, 224, 252, 262, 277, 278, 325, 332, 334, 447, 469, 477, 481, 482, 501.
 Bull, 450, 452.
 Bullard, 333, 349, 389, 510.
 Bulley, 170.
 Bullman, 479.
 Bulmore, 473.
 Bumstead, 14, 48, 54, 55, 95, 207, 208, 234, 236, 239, 325, 356, 363, 380, 400, 420, 446, 481, 484.
 Bumsted, 402.
 Bunyan, 511.
 Burbeck, 142, 148, 153, 161, 457, 459.
 Burchen, 502.
 Burdet, 16.
 Burdiken, 398, 416.
 Burditt, 206.
 Burditt, 452, 502.
 Burge, 400, 494.
 Burger, 451.
 Burges, 496.
 Burk, 165.
 Burke, 478.
 Burley, 284, 287, 290, 302, 479.
 Burn, 497.
 Burns, 360, 367, 381, 464.
 Burroughs, 31.
 Burras, 142.
 Burrass, 280.
 Burrell, 6, 153, 394.
 Barril, 2, 96.
 Burrill, 122, 123, 125, 127, 141, 358, 367, 371, 445, 446, 466, 472.
 Burroughs, 31, 84, 142, 252, 253, 257, 325, 332, 471, 495, 501.
 Burrows, 142.
 Burt, 9, 15, 163, 179, 189, 193, 452, 465, 467.
 Burton, 448, 509.
 Bush, 445.
 Bussey, 70, 72, 76, 90, 357, 387, 426.
 Butler, 139, 140, 141, 142, 148, 153, 155, 160, 365, 394, 451, 457, 459, 487, 498, 501.
 Butter, 12, 191.
 Butterfield, 292, 487.
 Butters, 194, 199, 464.
 Buttolph, 41, 263, 277.
 Butts, 32, 43, 283, 461.

Byfield, 32, 37, 45, 254.
 Byles, 117, 403, 460, 491.

Cabot, 192, 481, 496, 502.
 Cade, 71, 72, 121, 306, 455, 482.
 Cadnor, 15.
 Caldwell, 29, 235, 239, 472, 499.
 Calef, 329.
 Caleff, 347.
 Calf, 497.
 Call, 53, 35, 42, 225, 255, 263, 266, 274, 480, 481.
 Callahan, 77, 104, 300, 306, 414, 447, 491, 499, 509.
 Callender, 12, 13, 48, 49, 50, 52, 56, 60, 61, 72, 81, 123, 128, 191, 192, 202, 234, 304, 314, 363, 447, 468, 481, 483, 507, 508.
 Cambel, 144.
 Cambridge, 175, 458.
 Cames, 214.
 Campbell, 48, 70, 153.
 Campbell, 70, 72, 143, 158, 191, 204, 336, 339, 351, 383, 460, 461, 484, 507, 509.
 Campble, 195.
 Canada, 253, 260.
 Canuse, 46, 266.
 Capen, 7, 11, 12, 14, 166, 173, 177, 210, 211, 215, 217, 218, 222, 232, 448, 449, 474.
 Card, 144.
 Carey, 6, 27, 125, 133, 138, 207, 212, 230, 235, 242, 289, 293, 473.
 Cargill, 256, 262, 477.
 Carleton, 345, 506.
 Carlton, 498.
 Carnes, 33, 35, 36, 45, 49, 70, 72, 124, 126, 210, 250, 254, 255, 258, 259, 262, 267, 272, 277, 283, 294, 301, 304, 446, 476, 477, 479, 480, 483, 507.
 Carney, 147, 404, 473.
 Caron, 372.
 Carpenter, 181.
 Carrey, 289.
 Carril, 155.
 Carroll, 447.
 Carroll, 403.
 Carter, 47, 195, 298, 386, 417, 447, 465, 477, 482, 500.
 Cartwright, 124, 127, 131, 140, 143, 191, 466, 468.
 Carver, 124, 126, 134, 192, 194, 205, 255, 258, 280, 362, 369.
 Cary, 212, 450, 456, 463, 510.
 Casey, 509.
 Casneau, 342.
 Caswell, 257.
 Caswell, 40, 44, 46, 124, 257, 274, 456, 471, 480, 481.
 Cathcart, 254, 261, 278.
 Cavender, 228.
 Cavner, 466.
 Cazneau, 238, 337, 343, 462, 469, 501.
 Chaddick, 497.
 Chadwick, 50, 53, 256, 261, 268, 328, 331, 350.
 Chair, 287.
 Chamberlain, 122, 123, 128, 259, 398, 425, 446, 466, 467.
 Chambers, 40.
 Champney, 19, 125, 127, 134, 165, 170, 175, 181, 390, 462, 503.
 Chandler, 88, 96, 143, 154, 159, 366, 455, 463, 464, 509.
 Chapel, 459.
 Chapen, 118.
 Chapin, 485.
 Chapman, 29, 80, 242, 295, 345, 378, 387, 484, 498, 502.
 Chaponiel, 236.
 Chapple, Romish, 94.
 Charles, 510.
 Cheaver, 99.
 Cheseman, 14.
 Chessman, 20, 476.
 Chever, 103, 256, 300, 364, 388, 399, 404, 412, 421, 445, 479, 480, 489, 493.
 Cheney, 150.

Chessman, 460.
 Chessman, 234, 235, 246.
 Chever, 204.
 Chew, 130.
 Child, 116, 403, 440, 453, 496.
 Childs, 12, 166, 172, 376, 403.
 China, 462.
 Chitman, 212, 219.
 Christie, 145, 450.
 Christy, 12, 152, 157, 209, 212, 213, 219.
 Church, 268, 382, 383, 392, 404, 473, 498.
 Baptist, 190, 191.
 Christ, 155, 148, 149, 155, 156, 160.
 New Brick, 162, 173.
 Old Brick, 307.
 Old South, 345.
 Romish, 333, 336.
 Trinity, 370.
 Churchill, 211, 221, 225, 456.
 Clakk, 398.
 Clap, 2, 30, 32, 33, 49, 208, 251, 253, 254, 257, 263, 273, 282, 338, 340, 461, 471, 481, 503.
 Clapham, 361, 374, 505.
 Clapp, 192, 286, 291, 348.
 Clark, 12, 16, 19, 27, 33, 40, 45, 46, 47, 49, 50, 51, 53, 55, 56, 72, 124, 143, 199, 201, 202, 449, 453, 454, 458, 462, 464, 466, 469, 472, 488, 489, 491, 492, 496, 509, 511.
 Clarke, 5, 129, 140, 142, 144, 147, 155, 164, 170, 171, 176, 182, 183, 187, 192, 203, 208, 210, 212, 213, 217, 220, 222, 228, 229, 233, 235, 237, 247, 287, 288, 298, 306, 312, 318, 320, 350, 362, 370, 376, 401, 402, 410, 414, 458, 462, 499, 507.
 Clayton, 33, 283.
 Cleland, 272, 236.
 Clement, 363.
 Clements, 382, 383, 507.
 Clench, 376.
 Clever, 453.
 Cleverly, 354, 361, 370, 506.
 Clinton, 505.
 Cloncklan, 502.
 Clones, 165, 167, 170, 183.
 Clough, 74, 77, 80, 123, 125, 131, 137, 165, 209, 249, 256, 282, 306, 453, 466, 467, 468, 478, 511.
 Clouse, 176.
 Clouses, 183.
 Clouston, 361, 502.
 Coates, 16, 22, 49, 85, 87, 211, 332, 333, 336, 337, 445, 484.
 Coats, 331, 336.
 Cob, 403.
 Cobb, 61, 62, 72, 95, 103, 105, 108, 118, 361, 364, 402, 405, 406, 414, 423, 442, 478, 492, 493.
 Cobbet, 401.
 Cobbit, 465, 494.
 Cobit, 406.
 Coburn, 85, 323, 326, 334, 336, 339, 509.
 Cochran, 475.
 Codman, 16, 25, 26, 29, 50, 59, 60, 62, 63, 71, 77, 79, 84, 85, 90, 104, 110, 115, 211, 215, 230, 231, 235, 243, 246, 289, 296, 313, 314, 329, 351, 403, 424, 426, 472, 511.
 Codner, 16, 211, 218, 230.
 Cody, 508.
 Coffin, 82, 83, 97, 235, 236, 250, 256, 284, 312, 328, 336, 351, 401, 473, 481, 484.
 Cogswell, 12, 191, 192, 197, 329, 463.
 Cohasset, 83.
 Cohon, 461.
 Cole, 16, 193, 212, 242, 363, 364, 368, 369, 378, 388, 390, 456, 476.
 Coleman, 61, 322, 447.
 Coler, 255.
 Coles, 278.
 Colesworthy, 155, 452, 458, 460.
 Colhoon, 236.
 Collas, 143.
 Colledge, Harvard, 306.
 Collier, 255, 475.

Collins, 19, 25, 98, 104, 108, 113, 186, 212, 381,
445, 447, 455, 457, 467, 474, 487, 488, 497.
Collis, 152.
Collison, 327, 329, 337, 340, 342, 499.
Colman, 60, 61, 83, 84, 225, 329, 481, 501, 509.
Colouston, 379, 389.
Colson, 370.
Colter, 459.
Colton, 371.
Colvar, 268.
Comeford, 165.
Comerford, 171.
Comb, 505.
Comce, 467.
Common, The, 106.
Commonwealth, The, 320.
Conant, 124, 126, 209, 210, 216, 222, 391, 491,
498.
Concklan, 502.
Condon, 413.
Condy, 449.
Coney, 104, 114.
Conley, 498.
Connecticut, 292.
Conner, 163, 210, 215, 222, 293, 327, 337, 403,
456, 489, 510.
Connerly, 495.
Connor, 209, 210, 211, 220, 474, 500.
Conoos, 480.
Cony, 491.
Cook, 104, 143, 162, 236, 243, 361, 389, 401, 404,
414, 475, 478, 480, 488, 494.
Cooke, 453.
Cookson, 19, 123, 137, 208, 212, 364, 365, 403,
413, 430, 487.
Coolidge, 15, 33, 43, 49, 54, 71, 75, 210, 213.
Coolidge, 229, 254, 255, 257, 264, 276, 295, 332,
337, 341, 342, 343, 448, 481, 505.
Coolidges, 276.
Coombes, 211, 226.
Coomes, 224.
Cooper, 46, 57, 162, 237, 288, 289, 298, 324, 335,
349, 368, 445, 484, 501, 502, 505.
Cooswell, 271.
Copoland, 179, 256, 271, 320, 395, 401, 402, 405,
477, 481, 493, 506.
Copp, 467.
Coppenger, 456.
Corbet, 184.
Corbett, 3, 4, 436.
Corbit, 192, 194, 206.
Corbitt, 2.
Cordwell, 165, 167, 174, 466.
Cornell, 204.
Corney, 177.
Cornish, 295, 496, 511.
Cornwall, 482.
Corther, 475.
Cotheril, 207, 211.
Cotherine, 186.
Cotten, 384.
Cotting, 65, 144, 404, 406, 480.
Cotton, 84, 95, 96, 98, 253, 332, 360, 361, 364,
367, 384, 385, 390, 447, 471, 504.
Coverly, 302, 362, 376, 480, 486, 507.
Cowdin, 422, 492.
Cowell, 83, 326, 336, 337, 502.
Cowen, 375.
Cowin, 498.
Cowley, 400.
Cox, 41, 329, 335, 337, 348, 465.
Coxe, 449, 457, 467, 475, 477, 511.
Crafts, 191, 193, 195, 196, 236, 307, 465, 476,
483, 510.
Cragie, 297, 491.
Craige, 291, 292.
Crane, 104, 112, 214, 399, 402, 403, 413, 416,
433, 461, 489, 491, 505.
Cravath, 440.
Crawford, 361, 366, 503.
Crean, 454.
Crease, 143, 150, 304.
Creaw, 10.
Creecy, 483.

Crecece, 463.
Creek, Mill, The, 13, 14, 15, 16, 17, 18, 21, 22,
23, 28, 205, 209, 219, 221, 224, 225,
226, 227, 230, 233, 240, 241, 243.
Mills, 23.
Creese, 306, 308, 309, 394.
Creighton, 23.
Creighton, 140.
Crocker, 10, 13, 21, 34, 156, 165, 166, 171, 173,
177, 186, 207, 372, 453.
Crocker, 164.
Croof, 487.
Crooker, 257, 281.
Cromaly, 470.
Cromby, 462.
Crosby, 104, 362, 363, 365, 379, 381, 384, 388,
393, 404, 405, 410, 442, 457, 462, 486, 498,
499, 502, 504, 507.
Crosley, 504.
Cross, 447, 451.
Crossman, 496.
Crosswell, 463.
Croswell, 12.
Crouch, 476.
Crowley, 451.
Cruff, 457, 458.
Crufft, 158, 177.
Crufft, 143, 144, 154.
Crufts, 143, 144, 147, 161.
Crumby, 175.
Cruse, 287.
Cullen, 169.
Culmer, 472.
Culter, 336.
Cumber, 165.
Cummings, 143, 333.
Cumstead, 449.
Cunningham, 38, 103, 105, 112, 124, 125, 127,
136, 191, 198, 199, 201, 236, 245, 258, 259,
263, 305, 306, 312, 359, 363, 385, 389, 395,
396, 402, 404, 406, 407, 423, 425, 450, 463,
470, 475, 483, 487, 492, 495, 510.
Curby, 493.
Curistia, 60.
Currier, 490.
Curtain, 464.
Curtis, 16, 24, 25, 31, 104, 144, 145, 163, 165,
184, 211, 224, 227, 237, 261, 273, 335, 359,
362, 363, 365, 379, 399, 402, 405, 410, 418,
439, 440, 451, 478, 488, 491, 492.
Cushing, 7, 9, 32, 52, 83, 84, 87, 91, 93, 95, 125,
129, 165, 168, 191, 192, 206, 238, 256, 257,
260, 278, 289, 305, 306, 311, 328, 329, 336,
338, 348, 356, 357, 359, 362, 363, 364, 372,
380, 392, 398, 450, 452, 479, 484, 503, 504,
505.
Cushman, 398, 404, 414, 442.
Cutler, 91, 92, 104, 243, 275, 290, 327, 329, 336,
337, 471, 473, 500.
Cutter, 63, 106, 159, 160, 288, 289, 448, 449, 480.
Cuttler, 145.
Dagget, 384.
Daggett, 365, 366, 497.
Daggin, 381.
Dalley, 17.
Dakin, 23, 234, 235, 236, 446.
Daley, 449.
Daiger, 450.
Dall, 103, 106, 111, 116, 237, 248, 288, 297, 399,
404, 407, 409, 437, 445, 492.
Dairimple, 459.
Dalton, 83, 87, 92, 322, 330, 331, 336, 494, 507.
Danie, 53.
Dana, 466.
Dannels, 471.
Danforth, 94, 283, 289, 294, 330, 339, 352, 362,
378, 394, 482.
Daniels, 54, 165, 199, 467.
Dansel, 259.
Dansell, 283.
Danvis, 289.
Daracot, 154.

- Darling, 197, 459, 503.
 Darracott, 145.
 Darricott, 158.
 Dart, 457, 496.
 Dashwood, 308, 309, 311, 364, 365, 369, 370, 386, 484, 485.
 Davenport, 62, 63, 67, 103, 107, 434, 439.
 Davidson, 70, 140, 145, 159, 288, 452, 455, 498, 506.
 Davies, 81, 305, 307, 310, 330, 339, 483.
 Davis, 17, 34, 42, 62, 64, 65, 66, 72, 85, 91, 96, 102, 103, 105, 106, 111, 115, 116, 117, 118, 119, 126, 135, 144, 194, 210, 220, 233, 237, 238, 257, 259, 265, 266, 276, 277, 278, 281, 285, 287, 302, 307, 308, 315, 316, 322, 330, 331, 343, 346, 353, 355, 360, 364, 389, 395, 396, 397, 400, 401, 404, 405, 406, 407, 410, 423, 428, 436, 439, 454, 461, 463, 468, 469, 470, 479, 483, 485, 487, 492, 493, 494, 495, 498, 503, 505, 509, 510.
 Davison, 76, 303, 307.
 Dawes, 8, 13, 17, 21, 73, 83, 85, 96, 97, 100, 192, 195, 201, 213, 214, 217, 221, 222, 304, 307, 318, 325, 335, 350, 351, 366, 376, 380, 388, 391, 394, 448, 453, 476, 503.
 Dawson, 406, 492.
 Dean, 480.
 Deane, 510.
 Dearborn, 330, 339, 352, 484.
 Debiots, 85, 324, 330, 333, 344, 345, 372, 484, 485, 499.
 Decoster, 48, 253, 259, 450, 479.
 Dedham, 104.
 Deegoy, 375.
 Dehon, 287, 290, 295, 511.
 Dehons, 287, 290.
 Delano, 212.
 Delarue, 286, 290.
 De Launay, 484.
 Delisle, 403.
 Dellaway, 98.
 Delrew, 471.
 Deming, 498.
 Demming, 363, 365, 388.
 Dench, 51.
 Dennee, 494.
 Dennie, 67, 71, 257, 258, 265, 267, 276, 295, 481.
 Denning, 365.
 Dennis, 33, 462, 478.
 Dennison, 510.
 Denton, 349, 503.
 Derby, 225, 236, 237, 238, 239.
 Dering, 459.
 Derricutt, 458.
 De Tassy, 482.
 Devens, 52, 231, 237, 364, 365, 392.
 Devins, 50, 152, 193, 200, 292, 365.
 Dewhurst, 8, 167, 176.
 Dexter, 49, 214, 228, 331, 332, 450, 460, 507.
 Diamond, 52, 459.
 Dickason, 85, 331, 332, 345.
 Dickenson, 346.
 Dickinson, 482.
 Dickman, 259, 478.
 Dillaway, 4, 63, 97, 268.
 Dilling, 21, 209, 213, 224.
 Dillingham, 211.
 Dilline, 480.
 Dilliway, 125, 126, 129, 132, 133, 137, 138, 238, 330, 332, 337, 366, 376, 458, 459, 503.
 Dillon, 447.
 Dimond, 239.
 Dinsdell, 448.
 Dinsmore, 166, 183.
 Dismore, 454.
 Ditson, 250, 258, 259, 266, 277.
 Dix, 48, 111, 166, 186, 404, 406, 415.
 Dixon, 452, 455.
 Dizen, 417.
 Doan, 73, 74.
 Doane, 72, 73, 74, 76, 77, 80, 234, 237, 247, 307, 310, 312, 320, 466, 482.
 Doble, 124, 133, 154, 197, 448, 462.
 Dobson, 202, 449.
 Dock, Town, 19, 20, 21, 23, 24, 25, 59, 225, 227, 229.
 Oliver, 75, 76, 94.
 Oivers, 314, 343.
 Dockendorf, 184.
 Dockum, 487.
 Dodd, 11, 163, 167, 181, 182, 474.
 Dodge, 163, 439, 457, 475.
 Dogan, 510.
 Dogget, 508.
 Doggett, 145, 354.
 Doke, 455, 465.
 Dolbear, 166, 167, 170, 172, 480.
 Dolbear, 454, 501.
 Doliver, 196.
 Doll, 26, 290.
 Dolliver, 482.
 Donne, 463.
 Donnett, 467.
 Donnison, 365, 485.
 Donny, 497.
 Door, 383.
 Dormith, 190.
 Dorothy, 485.
 Dorr, 53, 68, 103, 383, 403, 406, 412, 429, 437, 492, 508.
 Doubt, 145, 146, 152, 157.
 Douglass, 458.
 Dont, 460.
 Dow, 410, 489.
 Dowe, 480.
 Down, 290.
 Downe, 285, 290, 451, 463, 471.
 Downes, 167, 186, 213, 287, 290, 293, 294, 296.
 Downs, 186.
 Dowse, 439, 500.
 Doyle, 290, 297, 403, 411, 480, 508.
 Draper, 403, 423, 499.
 Drevit, 213.
 Driscoll, 500.
 Driscoll, 510.
 Driver, 510.
 Driverge, 400.
 Drown, 50, 291.
 Drowne, 290, 510.
 Drownes, 290.
 Druit, 208, 213, 215, 291, 472.
 Drummond, 10.
 Duballet, 36, 251, 258, 266, 476.
 Duck, 193, 198, 476.
 Duck Manufactory, 101.
 Dudley, 228.
 Dually, 346.
 Duff, 456.
 Dufforne, 509.
 Dugan, 132, 142, 290, 292, 402, 405, 424.
 Duick, 101, 105, 106.
 Duke, 454.
 Dumlane, 155.
 Dumlin, 457.
 Dumusniel, 214.
 Dunbar, 134, 490.
 Duncan, 354, 501.
 Dunham, 279, 303.
 Dunkley, 462.
 Dunkap, 31, 212, 258, 259, 260, 263, 271, 277.
 Dummore, 450.
 Dunn, 30, 70, 249, 258, 259, 260, 458, 506.
 Dunnell, 447.
 Duneels, 447, 471.
 Dunton, 198, 470.
 Dupce, 74, 454, 470.
 Dupley, 287.
 Duport, 389.
 Durant, 356, 365, 375, 385, 405, 437, 485, 486.
 Durell, 33, 259, 479.
 Durivage, 400, 406.
 Durliverge, 406.
 Duval, 505.
 Dwarron, 187.
 Dwelleg, 291, 460.

Dyer, 7, 10, 144, 145, 148, 149, 156, 160, 161,
166, 205, 354, 365, 366, 367, 455, 473, 497,
510.

Eames, 458.

Earl, 260, 505.

Eaton, 22, 51, 189, 193, 249, 260, 279, 293, 299,
328, 331, 456, 478, 509, 510.

Eayers, 277, 355, 376, 408.

Eayres, 162.

Eayrs, 367.

Eckley, 7, 8, 9, 61, 63, 65, 68, 172, 331, 507.

Eddy, 51, 293, 299.

Eden, 193, 197, 199.

Edes, 125, 126, 127, 128, 136, 137, 150, 156,
160, 167, 172, 184, 186, 237, 241, 244, 248,
252, 254, 260, 268, 273, 469, 461, 462, 465,
467, 469, 480, 505.

Edgar, 390, 482.

Edmonds, 201.

Edmunds, 193, 456.

Edw'ds, 190.

Edward, 237.

Edwards, 13, 14, 40, 93, 193, 202, 214, 216,
229, 235, 243, 293, 331, 335, 351, 448, 469,
500.

Eliot, 308, 326, 330.

Eliott, 57.

Elliot, 48, 50, 51, 53, 57, 58, 139, 167, 175, 178,
246, 287, 289, 290, 300, 303, 311, 331, 336,
346, 446, 460, 467, 482, 501.

Ellis, 81, 106, 145, 155, 164, 167, 172, 181, 184,
373, 408, 426, 454, 488.

Ellison, 354, 367, 497.

Emerson, 3, 4, 61, 124, 126, 136, 425, 441, 475.

Emery, 212, 226, 446.

Emmerson, 113, 408.

Emmes, 165, 167, 182, 425, 474.

Emmonds, 502.

Emmons, 16, 102, 106, 107, 109, 115, 397, 308,
317, 395, 405, 411, 419, 441, 447, 464, 471,
484, 489, 493, 500, 502.

Endicott, 319.

English, 163, 167, 173, 304, 308, 483, 508.

Ennick, 463.

Enoch, 124.

Enslin, 329.

Enson, 189.

Erving, 476, 486, 499.

Etheridge, 408, 421.

Ethridge, 491.

Eunison, 86.

Eunson, 17, 86, 90, 189, 193, 194, 218, 222.

Eustis, 17, 22, 24, 27, 56, 123, 124, 126, 127,
131, 141, 193, 207, 214, 228, 229, 230, 234,
238, 240, 243, 247, 268, 271, 466, 476, 495,
497.

Everett, 238, 245, 497.

Ewers, 211, 451.

Ewing, 417.

Eyars, 370.

Fadden, 491.

Faddy, 261.

Fairchild, 466.

Fairfield, 505.

Fairservice, 107, 119, 409, 424, 434, 441, 490,
493.

Fales, 60, 304, 321, 470, 483.

Fangill, 495.

Fanning, 168, 453.

Farley, 71, 377.

Farmer, 20, 152, 161, 271, 457, 461.

Farnam, 150.

Farnham, 128, 140, 146.

Farnhum, 365, 373.

Farnum, 161, 456, 463.

Farrar, 124, 145.

Farras, 342.

Farrell, 341.

Farrington, 404, 407, 476.

Farry, 127.

Fast, 493.

Faulkner, 495.

Ray, 183.

Fayerweather, 51, 55, 59.

Faxon, 108, 115, 227, 251, 407, 409, 432, 441,
451, 492.

Feawweather, 296.

Fellows, 64, 304, 306, 308, 310, 312, 478, 493,
499.

Felt, 211.

Fennell, 318.

Fenno, 76, 101, 159, 203, 228, 409, 420, 454,
486, 490, 493, 495.

Fennymore, 243.

Ferrett, 497.

Ferrie, 147.

Ferriter, 360, 365, 367, 497.

Ferry, 466.

Winnissimett, 157.

Fessenden, 78, 96, 99, 100, 169, 353, 359, 368,
341, 400, 409, 412, 426, 465, 476, 482, 487,
503.

Field, 63, 357, 410, 454, 456, 491.

Fier, 460.

Fillebrown, 68, 85, 333, 349.

Phillis, 116, 410, 428.

Fish, 335, 410, 507.

Fisher, 50, 95, 287, 291, 301, 368, 369.

Fisk, 107, 410, 442.

Fitch, 53, 107, 131, 147, 256, 261, 262, 278, 282,
448, 468.

Fitzgrel, 417.

Fitzgerald, 417.

Flagg, 131, 225, 400, 402, 410, 416, 431, 488,
507.

Flake, 424, 425, 489.

Flakner, 498.

Flatts, The, 73, 76, 81.

Flavil, 457.

Fleak, 403, 488.

Fleet, 83, 260, 306, 309, 332, 340, 507.

Fletcher, 201.

Fleury, 457.

Flinn, 284, 314, 348, 449, 484.

Florence, 452.

Floyd, 6, 34, 43, 146.

Flucker, 487.

Flynn, 34.

Fobes, 127, 289.

Folling, 260.

Follinge, 260.

Follins, 437.

Folsom, 17, 186, 448.

Folts, 480.

Fontemoin, 505.

Foot, 150, 460, 465.

Forbes, 127.

Forbs, 332.

Ford, 368, 483.

Forde, 273, 411.

Fordick, 273.

Fordick, 183, 296, 338, 472, 492.

Foster, 10, 41, 66, 70, 73, 74, 76, 77, 80, 85, 86,
87, 89, 90, 92, 101, 107, 112, 115, 121, 144,
165, 168, 169, 175, 220, 253, 261, 291, 306,
308, 309, 322, 324, 330, 332, 335, 336, 349,
359, 367, 368, 380, 392, 404, 410, 411, 424,
428, 446, 454, 463, 472, 474, 475, 484, 489,
490, 500, 501, 504, 505, 506, 507.

Fothergill, 74, 310, 509.

Fowell, 463.

Fowle, 7, 74, 78, 146, 200, 331, 332, 410, 429,
437, 442, 458, 486, 507.

Fowler, 461.

Fowles, 496, 502.

Fox, 304, 332, 360, 367, 374, 492, 504.

Foxcraft, 34, 257, 261.

Foxcroft, 478.

Foxter, 41.

Foxwell, 470.

Foye, 451.

Fracher, 467.

Frakar, 456.

Fraker, 145, 146, 161.

Frances, 8, 11.

Francis, 50, 52, 79, 102, 124, 145, 168, 172, 177,
270, 309, 311, 368, 371, 373, 411, 425, 426,
502, 506.
Frank, 357, 368, 373, 374, 495.
Frankford, 389.
Franklin, 175, 181.
Franks, 96.
Franksford, 494, 496.
Frazier, 71, 138, 231, 238, 246, 269, 272, 445,
463, 482.
Freckler, 466.
Freeland, 7, 8, 168, 172, 182, 474, 484.
Freeman, 15, 86, 121, 294, 309, 310, 355, 368,
446, 472, 475, 503.
Freet, 356.
Freman, 371.
French, 11, 78, 113, 117, 153, 157, 165, 166, 185,
193, 196, 250, 254, 256, 260, 280, 289, 358,
362, 367, 368, 392, 394, 395, 396, 408, 411,
426, 435, 449, 457, 461, 498, 508.
Frisby, 486.
Frobisher, 231, 234, 237, 238, 470.
Frost, 270, 345, 371, 453, 471.
Frothingham, 210, 214, 216, 219, 220, 411, 416,
446, 486.
Fuller, 35, 125, 249, 252, 258, 260, 275, 389,
395, 437, 446, 479, 487, 501.
Fullerton, 103, 111, 146, 157, 329, 332, 336, 375,
411, 412, 495, 505, 509.
Furber, 5, 6, 146, 155, 156.
Furbur, 459, 489.
Furnass, 501.
Furness, 63, 331, 342, 350, 403.
Gabrel, 459.
Gabrell, 142.
Gaine, 508.
Gains, 184.
Gan, 239.
Gale, 251, 262.
Gallop, 137, 466.
Gammon, 495.
Gardell, 478.
Gardener, 238.
Gardiner, 138, 446, 451, 454, 457, 460, 470, 479,
485, 491, 506, 510, 511.
Gardner, 14, 16, 18, 24, 53, 65, 72, 112, 119,
144, 146, 147, 160, 165, 168, 170, 171, 175,
178, 180, 215, 219, 221, 222, 227, 237, 238,
239, 244, 241, 245, 246, 255, 263, 265, 273,
280, 288, 305, 309, 360, 364, 365, 368, 369,
370, 378, 386, 388, 412, 424, 426, 428, 489.
Garreaux, 248.
Gaudaloup, 173.
Gault, 369, 395.
Gavat, 451.
Gay, 5, 6, 27, 147, 148, 155, 160, 234, 239, 240,
360, 446.
Gealey, 211, 215, 302, 508.
Gealy, 209.
Gee, 125, 187, 453.
Gendell, 462.
Genner, 265.
Genselley, 275.
George, 130.
Georges, 369.
Germain, 461.
Gerrish, 448.
Getty, 27.
Geyer, 27, 32, 58, 111, 231, 232, 254, 263, 273,
362, 370, 379, 385, 420, 438, 463, 477, 486,
487, 490, 493, 496, 498.
Gibb, 212, 292, 449.
Gibbs, 147, 187, 291, 334, 449.
Gibson, 107, 114, 115, 198, 306, 399, 412, 419,
432, 462, 465.
Glideron, 47.
Gidman, 500.
Gifford, 510.
Gilbert, 487, 497, 500.
Giles, 61, 125.
Gill, 51, 52, 57, 89, 286, 290, 292, 299, 330, 333,
341, 343, 350, 484.
Gilles, 262.

Gillis, 192, 465, 474.
Gillman, 205, 209.
Gilman, 77, 451, 495.
Ginzler, 34.
Gladden, 474.
Glade, 508.
Glapien, 309, 487.
Gleason, 19, 168, 173, 176, 215, 453, 469.
Glossop, 275.
Gloucester, 297.
Glover, 226, 256, 262, 509.
Glyde, 239, 477.
Glyde, 246.
Goach, 53.
Godbolt, 8, 154.
Goddard, 105, 118, 285, 288, 402, 412, 423, 434,
440, 492, 503.
Godfrey, 147, 148, 149, 452.
Goff, 143, 147, 154, 290, 291, 292, 453, 510.
Goffe, 333, 347.
Goit, 498.
Goldsbury, 24.
Goldthwait, 128, 133, 134, 136, 448, 486, 507.
Gooch, 396, 398, 410, 413, 489.
Goodale, 79, 363, 479, 481.
Gooding, 2, 4, 42.
Goodnow, 451.
Goodridge, 125, 137, 138, 141, 147, 151, 160, 458.
Goodwell, 129.
Goodwin, 8, 34, 122, 127, 128, 169, 172, 179,
181, 186, 239, 240, 369, 378, 446, 458, 466,
485.
Googing, 454.
Gookin, 119, 400, 404, 412, 423.
Gorden, 194.
Gore, 31, 34, 36, 51, 52, 55, 107, 108, 249, 252,
274, 286, 291, 297, 299, 300, 402, 406, 412,
414, 423, 424, 438, 477, 478, 492, 493.
Gordon, 52, 163, 169, 174, 186, 413, 426, 439,
491, 494, 509.
Gorham, 80, 86, 140, 324, 335, 449, 505.
Gould, 180, 190, 192, 194, 433, 466, 481, 489,
499, 500, 502.
Gouldsbrough, 217.
Gouldsbury, 227.
Gowen, 275.
Grafton, 498.
Graham, 143, 147, 154, 279, 500.
Grainger, 247.
Gram, 266, 458, 484.
Gramar, 129, 131.
Gramer, 128.
Grammer, 125.
Granby, 462.
Grant, 26, 27, 34, 236, 239, 248, 254, 262, 268,
269, 271, 450, 477, 484.
Granpner, 375.
Graves, 213.
Gray, 63, 64, 65, 66, 69, 73, 95, 96, 97, 158, 194,
197, 205, 223, 228, 235, 238, 239, 241, 243,
245, 246, 262, 295, 300, 307, 309, 310, 314,
318, 326, 335, 354, 358, 561, 369, 370, 380,
383, 417, 446, 451, 462, 468, 472, 473, 476,
479, 497, 502, 505, 510.
Greator, 451.
Gree, 144.
Green, 17, 48, 50, 52, 57, 59, 75, 122, 138, 129,
134, 136, 137, 145, 148, 155, 214, 215, 216,
228, 231, 239, 241, 255, 262, 286, 291, 293,
297, 298, 300, 309, 310, 312, 321, 354, 369,
370, 382, 384, 400, 404, 413, 414, 428, 429,
445, 447, 448, 466, 467, 472, 481, 486, 487,
496, 499, 500, 503, 504, 510.
Greene, 48, 49, 60, 61, 123, 361, 418, 419, 430,
494, 498, 506.
Greenleaf, 13, 74, 77, 148, 155, 203, 238, 286,
283, 291, 301, 310, 316, 445, 446, 457, 471,
477, 483, 486.
Greenough, 7, 21, 73, 74, 99, 148, 159, 162,
173, 174, 198, 213, 307, 310, 333, 330, 432,
454, 458, 483.
Greenwood, 128, 141, 142, 146, 157, 151, 169,
174, 194, 215, 230, 350, 418, 484.
Gregg, 337.

- Greggs, 475.
 Gregory, 71, 84, 284, 339, 445, 485.
 Greighton, 140.
 Grennell, 239.
 Grennell, 234, 237.
 Grew, 56, 413.
 Grhal, 497.
 Grice, 497.
 Gridley, 21, 86, 94, 108, 116, 221, 261, 275,
 314, 330, 362, 369, 374, 384, 414, 429, 432,
 478, 492.
 Griffin, 96, 97, 98, 100, 155, 353, 357, 370, 375,
 385, 390.
 Griffith, 478, 482, 496, 501.
 Griggs, 59, 286.
 Grooms, 488, 500.
 Ground, Burying, 80, 127, 302, 304, 313, 318.
 Groves, 194, 202.
 Grozier, 162, 169, 174, 178.
 Grubb, 168, 169, 187, 192, 194, 448, 474.
 Guild, 84, 87, 117, 332, 412, 438.
 Gulliger, 469.
 Gummer, 263.
 Gunderson, 176, 473.
 Guyer, 487.

 Hadaway, 389.
 Haden, 450.
 Hafrin, 422.
 Hafron, 314.
 Hagar, 473, 487, 493.
 Hager, 415, 425.
 Hagger, 18, 230, 436.
 Hail, 329.
 Halden, 486.
 Hale, 97, 372, 379, 390.
 Halifax, 410.
 Hall, 3, 8, 9, 13, 20, 27, 28, 53, 54, 59, 64, 75, 80,
 82, 86, 87, 88, 91, 108, 131, 136, 138, 148,
 160, 192, 196, 202, 205, 232, 240, 241, 244,
 248, 252, 265, 273, 274, 278, 301, 314, 316,
 317, 334, 335, 346, 349, 361, 395, 396, 409,
 415, 460, 462, 464, 466, 467, 471, 473, 477,
 479, 480, 501, 506, 507.
 Hallet, 457.
 Hallowell, 77, 84, 87, 329, 335, 336, 352.
 Hamblen, 92.
 Hamblet, 148.
 Hambleton, 509.
 Hamblin, 89, 454.
 Hamborough, 170.
 Hambry, 131.
 Hambury, 452.
 Hamilton, 174, 488.
 Hamlen, 171, 335, 450, 484.
 Hamlet, 142.
 Hamlin, 171, 335.
 Hammatt, 455, 482.
 Hammett, 265, 269, 276, 511.
 Hammitt, 284.
 Hammon, 266, 332.
 Hammond, 18, 20, 32, 128, 137, 218, 240, 241,
 336, 338, 452, 453, 471, 482, 490.
 Hamon, 129.
 Hancock, 9, 55, 72, 74, 75, 121, 168, 177, 187,
 216, 221, 310, 386, 445, 448, 468, 485.
 Hancock, 54.
 Haney, 507.
 Hanners, 507.
 Hannibal, 509.
 Hanson, 469.
 Harbour, Boston, 75, 88, 99, 119.
 Harding, 494.
 Hardrick, 489.
 Hardwick, 490.
 Hardy, 485.
 Harley, 147, 463.
 Harlow, 362, 364, 372, 374, 504.
 Harpman, 420.
 Harrington, 118.
 Harriott, 466.
 Harris, 2, 4, 5, 6, 11, 50, 52, 70, 75, 76, 77, 78,
 87, 95, 97, 98, 128, 131, 141, 149, 154, 158,
 159, 168, 169, 170, 175, 180, 188, 196, 202,
 231, 234, 238, 240, 246, 262, 263, 264, 265,
 276, 285, 288, 289, 291, 292, 293, 299, 311,
 331, 335, 338, 343, 360, 377, 384, 390, 405,
 437, 452, 453, 455, 458, 461, 463, 468, 471,
 473, 474, 476, 477, 490, 492, 495, 511.
 Harrison, 13, 20, 199, 205, 418, 464.
 Hart, 3, 5, 6, 149, 150, 153, 157, 159, 456, 458.
 Hartfield, 474.
 Hartman, 482.
 Hartshorn, 35, 45, 249, 264, 266, 281.
 Hartshorne, 264, 281.
 Hartt, 124, 149, 152.
 Hartwick, 415, 419, 425.
 Harvey, 28, 235, 240, 241, 322, 334.
 Haskell, 272, 530.
 Haskings, 401, 402.
 Haskins, 101, 104, 106, 108, 109, 110, 111, 113,
 115, 117, 399, 413, 414, 418, 419, 426, 427,
 432, 433, 494.
 Haslett, 499.
 Hastings, 365, 398.
 Hastings, 31, 73, 108, 113, 258, 263, 398, 399,
 404, 414, 415, 429, 475, 485, 494.
 Hastings, 429.
 Hatch, 75, 82, 97, 100, 119, 239, 293, 346, 361,
 371, 372, 374, 384, 389, 391, 395, 396, 415,
 440, 479, 486, 498, 500, 508.
 Hatchman, 418, 495.
 Hathorne, 77, 457.
 Haugh, 83, 336.
 Haulback, 128.
 Hawthait, 416.
 Haven, 222.
 Haverhill, 80.
 Haverland, 113.
 Haviland, 104, 108.
 Hawes, 80, 153, 311, 317, 459, 493, 508.
 Hawkes, 198.
 Hawkins, 91, 302, 435, 488.
 Hawks, 167.
 Hawyerd, 329.
 Hay, 17, 84, 371, 377, 501.
 Hayden, 16, 146, 211, 218, 265, 270, 449, 453,
 462, 490, 508.
 Hayes, 216.
 Hayman, 476.
 Haynes, 49, 508.
 Haynnes, 186.
 Hays, 68, 225, 445.
 Haysey, 467.
 Hayt, 72, 267, 375, 508.
 Hayward, 35, 61, 62, 63, 64, 65, 66, 67, 68, 99,
 159, 240, 373, 382, 386, 387, 456, 459, 468,
 470.
 Haywood, 67.
 Head, 67, 398, 400, 416, 431, 481, 486.
 Healy, 396, 397, 416, 493.
 Heany, 163, 171, 183.
 Heard, 265, 276, 277.
 Hearn, 213.
 Hearsay, 372.
 Hearsay, 376, 381.
 Hearsy, 196, 374, 421, 485, 487, 500, 502.
 Heath, 130, 190, 363, 458, 485.
 Hedrick, 437.
 Heffren, 474.
 Heirs, 429.
 Helme, 504.
 Hemenway, 9.
 Hemmenway, 145, 149, 179, 459, 474.
 Hemmingway, 12.
 Hemminway, 8, 9, 11, 712, 179.
 Henchman, 329, 508.
 Henderson, 189, 195, 202, 451, 500.
 Hendrich, 487.
 Hendy, 498.
 Heneway, 156.
 Henley, 490.
 Henly, 407, 479.
 Henry, 451.
 Henshaw, 75, 415, 418, 420, 493, 494, 507.
 Herman, 165, 170, 171.
 Herrin, 265.
 Herring, 35, 253, 257, 480.

Hervey, 347.
 Heuison, 90.
 Hewes, 323, 333, 334, 335, 336, 337, 348, 349,
 350, 363, 373, 389, 484, 495, 501, 505, 506.
 Hewes, 23.
 Hichborn, 203, 452, 468, 475.
 Hickey, 124, 458.
 Hicklin, 335.
 Hickling, 96, 338, 348, 358, 362, 368, 371, 376,
 392, 505.
 Hickman, 212, 215, 220.
 Hicks, 234, 298, 471, 473.
 Hickson, 286.
 Higgins, 472, 502, 508.
 Higginson, 56, 61, 333, 334, 335, 343, 349, 359,
 372, 393, 501.
 Highler, 2, 4, 5, 128, 131.
 Highley, 96.
 Hiler, 4, 150, 151, 170, 171.
 Hill, 19, 33, 59, 109, 120, 121, 122, 124, 129, 140,
 148, 149, 150, 158, 164, 171, 173, 175,
 181, 265, 285, 303, 307, 311, 333, 334,
 335, 341, 370, 372, 380, 382, 383, 393,
 402, 416, 417, 418, 430, 435, 456, 468,
 472, 478, 478, 487, 491, 495, 497, 499.
 Bacon, 75, 249, 281.
 Beacon, 249, 316.
 Copp's, 1, 3, 121, 124, 127, 129, 130, 139,
 170.
 Snow, 122, 124, 126, 136.
 Hillcos, 477.
 Hilliard, 452.
 Hillman, 120, 130, 138, 466.
 Hilman, 447, 468.
 Hilt, 494.
 Hinckley, 18, 203.
 Hingham, 165.
 Hinkley, 217, 225, 447.
 Hitchbon, 295.
 Hitchborn, 17, 19, 20, 24, 82, 92, 126, 195, 199,
 215, 217, 218, 230, 289, 293, 336, 337, 449.
 Hitman, 450.
 Hixon, 292, 298.
 Hobbs, 25, 176, 454.
 Hobby, 26, 58, 231, 241, 266, 292, 298.
 Hodge, 126, 170, 447.
 Hodges, 130, 191, 462, 472.
 Hodgdon, 62, 484.
 Hodgkinson, 92, 239, 379.
 Hodgs, 148.
 Hodgskins, 486.
 Hodson, 198.
 Hoffin, 479.
 Hoffman, 7, 8, 9, 170, 172, 217, 227, 476.
 Hogan, 385, 495.
 Hohn, 481.
 Holbrook, 20, 53, 69, 71, 185, 220, 241, 244,
 255, 267, 317, 460, 471, 487, 498, 502.
 Holby, 283.
 Holdbrook, 50.
 Holden, 35, 56, 136, 156, 267, 272.
 Holding, 474.
 Hollaak, 195.
 Holland, 126, 130, 149, 152, 153, 336, 349, 367,
 373, 374, 382, 389, 455, 456, 458, 478, 496,
 503, 505.
 Hollis, 308, 309, 311, 483, 495.
 Hollowell, 86, 88, 94, 289.
 Holmes, 110, 128, 129, 213, 229, 434.
 Holt, 490.
 Holyoke, 199.
 Homans, 63, 64, 67, 87, 337, 359, 373, 381, 471,
 485.
 Homer, 3, 33, 35, 46, 64, 85, 125, 134, 215, 216,
 220, 238, 239, 241, 250, 255, 264, 265, 266,
 276, 278, 335, 336, 338, 405, 450, 468, 481,
 505, 506.
 Homes, 18, 129, 131, 210, 217, 218, 225, 392,
 439, 447.
 Hood, 461.
 Hoodge, 140, 142.
 Hooper, 130, 503.
 Hooton, 7, 8, 20, 24, 70, 171, 174, 177, 218,
 221, 227, 228, 357, 462, 474, 505, 511.

Hopkins, 93, 123, 130, 133, 138, 139, 140, 141,
 143, 144, 149, 153, 160, 171, 174, 213, 215,
 237, 238, 241, 365, 374, 416, 426, 450, 462,
 467, 485, 505, 509.
 Hopkinton, 266.
 Horn, 142.
 Horse, 176.
 Horser, 255.
 Horton, 139, 143, 162, 357, 372, 457, 488, 495.
 Hosea, 165, 171.
 Hosen, 165, 171.
 Hoskins, 209, 217, 224, 378, 447.
 Hotty, 458.
 Houghton, 338.
 House, 191, 460, 501.
 Baldwins Meeting, 12.
 Distill, 27.
 Glass, 113.
 Gookin, 423.
 Meeting, 144.
 Meeting, New North, 150, 151.
 Methodist Meeting, 137.
 New Brick, 178, 193, 198, 205.
 North School, 163.
 Old South Meeting, 85.
 Quaker Meeting.
 State, 319.
 Rev. Mr. Murray's Meeting, 175, 185.
 Housely, 34, 264.
 Hovey, 48, 241, 463, 471, 474.
 How, 35, 102, 110, 195, 209, 210, 214, 215, 216,
 220, 275, 276, 378, 398, 416, 448, 469, 492,
 505.
 Howard, 3, 13, 15, 18, 19, 22, 24, 25, 38, 51,
 55, 64, 126, 127, 130, 146, 148, 149, 150, 170,
 174, 188, 191, 192, 195, 196, 204, 206, 207,
 210, 212, 213, 216, 217, 219, 228, 243, 264,
 273, 361, 372, 377, 395, 453, 454, 458, 461,
 464, 465, 478, 479, 486, 492, 493, 495, 497,
 510.
 Howd, 133.
 Howe, 43, 104, 209, 216, 264, 266, 481.
 Howland, 110, 372, 416, 417, 420, 439, 486.
 Hows, 465.
 Howsley, 36.
 Hoyt, 283.
 Hoze, 461.
 Hubbard, 35, 36, 41, 42, 50, 51, 52, 53, 58, 60,
 61, 258, 266, 290, 293, 295, 308, 310, 372,
 418, 471, 483.
 Huckle, 451.
 Hudson, 66, 169, 195, 200, 204, 211, 218, 223,
 371, 452, 465.
 Hughes, 70.
 Hughes, 36, 303, 311.
 Hull, 264.
 Huller, 415.
 Hulme, 371, 378.
 Hunewell, 372.
 Hunneman, 214.
 Hunnewell, 98, 355, 357, 358, 359, 369, 371, 373,
 381, 383, 395, 396, 401, 417, 434, 442, 475,
 495, 497, 507.
 Hunnum, 250.
 Hunstable, 465.
 Hunt, 6, 50, 84, 98, 100, 122, 126, 129, 132, 143,
 155, 166, 172, 187, 192, 196, 239, 241, 242,
 224, 331, 339, 345, 346, 356, 365, 371, 372,
 374, 394, 448, 450, 453, 454, 457, 466, 480,
 482, 484, 489, 496.
 Hunter, 62, 241, 245, 381, 417, 426, 474, 480,
 493.
 Hunting, 64, 168, 171, 175, 179.
 Huntley, 473.
 Hunts, 132, 331.
 Hunyman, 457.
 Iurd, 395, 396, 455, 483.
 Hurley, 225, 449, 497, 501, 509.
 Hurst, 130, 135.
 Huse, 69, 311, 484.
 Husely, 80, 73.
 Huson, 452.
 Hussey, 2, 5, 59, 129, 137, 171, 175, 504.
 Hust, 128.

- Hutchinson, 122.
 Hutchins, 149, 152.
 Hutchinson, 122, 136, 191, 196, 407, 466, 467, 468.
 Huvet, 484.
 Huxford, 145, 212.
 Huyler, 163, 166, 454, 462.
 Huyter, 452.
 Hyde, 427, 488.
 Hyter, 170, 172.

 Ichabod, 72, 79.
 Inches, 34, 37, 63, 65, 83, 135, 208, 336, 344, 356, 368, 369, 376, 387, 418, 426, 442, 488.
 Ingalls, 70, 184, 465, 467.
 Ingfield, 452.
 Ingersol, 19, 20, 29, 97, 139, 147, 150, 218, 221, 254, 268, 322, 336, 337, 371, 372, 374, 375, 378, 388, 390, 398.
 Ingersoll, 19, 20, 29, 97, 375, 382, 455, 465, 474, 478, 483, 503, 504, 506, 509.
 Inglesby, 109, 491.
 Ingolson, 139, 150, 153.
 Ingraham, 140, 150, 185, 454, 481.
 Innis, 109, 419, 436, 489.
 Insley, 398, 419, 491.
 Ipswich, 78.
 Island, Apple, 119, 442.
 Governours, 119, 442.
 Hogg, 99, 428.
 Long, 88, 419.
 Noddles, 99, 432.
 Spectacle, 75, 418.
 Ivers, 36, 50, 52, 53, 56, 57, 70, 76, 80, 88, 267, 282, 303, 316, 347, 419, 476, 477, 486.
 Ives, 342.

 Jack, 173.
 Jackson, 17, 28, 32, 45, 56, 73, 76, 78, 89, 108, 109, 110, 120, 123, 124, 129, 131, 194, 195, 209, 218, 240, 241, 243, 251, 257, 260, 267, 274, 279, 282, 286, 287, 294, 295, 296, 301, 312, 361, 418, 419, 427, 432, 451, 462, 471, 472, 481, 490, 492, 494, 496, 498, 502, 507, 510.
 Jacobs, 37, 39, 43, 46, 191, 255, 256, 263, 268, 274, 280, 359, 480.
 Jacques, 55, 236.
 Jacquish, 294.
 Jakewith, 450.
 James, 9, 143, 146, 150, 151, 166, 167, 170, 172, 176, 183, 185, 190, 196, 283, 361, 419, 431, 450, 454, 469, 474.
 Jamison, 14.
 Jannerson, 36, 37.
 Janque, 337.
 Jarvis, 36, 72, 149, 150, 151, 157, 204, 258, 301, 357, 375, 376, 377, 380, 385, 386, 387, 427, 428, 452, 455, 479, 480, 494, 496, 497, 499, 500.
 Jean, 477.
 Jefferds, 446.
 Jefferes, 47.
 Jefferies, 288, 289, 291, 293, 299, 311, 315.
 Jeffers, 51.
 Jeffery, 37, 38, 43, 44, 46, 56, 62, 65, 279.
 Jeffrey, 6, 53, 65.
 Jeffries, 53, 291, 295, 303, 308, 499.
 Jeffry, 66, 293, 294, 303.
 Jenkins, 28, 71, 173, 212, 218, 219, 231, 242, 470, 471, 483, 503, 504, 508.
 Jenks, 18, 203, 450, 475.
 Jenning, 415.
 Jennings, 106, 242, 246, 312, 419, 479, 489, 508, 510.
 Jennison, 20, 172, 218, 249, 474.
 Jepson, 122, 125, 126, 127, 131, 137, 252, 258, 267, 450, 466, 467, 480, 483.
 Jervis, 419.
 Jessamin, 267.
 Johnson, 13, 101, 114, 133, 196, 203, 242, 248, 252, 266, 271, 415, 434, 469, 481, 484, 508, 510, 511.

 Johnston, 175, 188, 196, 199, 233, 242, 268, 280, 291, 293, 298, 302, 325, 335, 336, 337, 432, 469, 506.
 Johnstone, 207, 477.
 Jonhonet, 295.
 Johounot, 233, 369.
 Johannott, 470, 486, 491, 511.
 Jois, 189.
 Jones, 18, 20, 23, 24, 28, 37, 72, 74, 76, 79, 88, 91, 94, 110, 111, 141, 173, 192, 198, 215, 218, 219, 221, 222, 226, 237, 231, 234, 235, 241, 242, 243, 249, 267, 269, 312, 316, 323, 337, 345, 352, 355, 368, 374, 375, 412, 446, 449, 463, 466, 470, 475, 478, 479, 485, 486, 488, 495, 498, 500, 507, 509.
 Joslelyn, 267.
 Josline, 35.
 Josseline, 176.
 Josselyn, 279.
 Joudier, 511.
 Joy, 76, 78, 192, 196, 201, 228, 311, 379, 446, 465, 508.
 Joyce, 463.
 Julian, 87.
 Julien, 337, 340.
 Jutau, 505.
 Jutua, 324.

 Kahler, 367, 383.
 Kannell, 237.
 Karr, 509.
 Kast, 3, 4, 24, 193, 214, 219, 220, 226, 239, 243, 245, 452.
 Keef, 466.
 Keith, 321.
 Kelley, 127, 143.
 Kelly, 500.
 Kelsey, 233.
 Kelton, 357.
 Kempton, 366.
 Kenaday, 268, 273.
 Kendal, 42, 220, 266.
 Kendall, 190, 202, 303, 321, 332, 449.
 Kendell, 269.
 Kennebeck, 320.
 Kenneday, 284, 294, 297, 417.
 Kennedy, 395.
 Kennedy, 65, 101, 111, 480, 481, 504.
 Kenney, 183, 488.
 Kenny, 375.
 Kensler, 264.
 Kensley, 495.
 Kent, 149, 151, 154, 456.
 Kettle, 63, 111, 190, 191, 197, 200, 313, 468, 502.
 Ketton, 422.
 Keyes, 490.
 Kidder, 223, 449.
 Kidney, 314.
 Kilton, 492.
 Kimbal, 430, 498.
 Kimball, 463, 470, 502.
 Kindness, 180.
 Kinness, 469.
 King, 50, 238, 300, 301, 380, 407, 457, 472, 487.
 Kinnell, 150.
 Kinsley, 251.
 Kirk, 301, 466.
 Kirkwood, 121, 128, 131.
 Kitchen, 498.
 Knap, 97.
 Knapp, 97, 111, 376, 409, 414, 416, 419, 420, 493.
 Kneeland, 305, 306, 307, 312, 471, 476, 483, 507.
 Knight, 80, 219, 312, 313, 507.
 Knights, 219.
 Knowlton, 165.
 Knox, 166, 205, 273, 332, 459.
 Kuhn, 38, 253, 409, 420, 433, 490.
 Kuhn, 30.

 Labistaine, 230.
 Laffen, 475.
 Laha, 319.
 Lakin, 168, 175.

- Lair, 178.
 Lait, 139, 456.
 Laite, 154.
 Lamb, 74, 77, 83, 88, 93, 150, 151, 322, 330, 388, 420, 433, 441, 469, 495, 505, 508.
 Lambert, 71, 135, 140, 146, 149, 151, 152, 165, 168, 169, 175, 180, 304, 312, 455, 463, 473.
 Lamont, 375.
 Lamson, 489.
 Lamson, 422, 424.
 Land, Commonwealth, 79.
 1st Church, 98.
 Landman, 266, 269, 271.
 Lane, 8, 9, 24, 38, 49, 63, 129, 171, 174, 176, 184, 188, 197, 203, 240, 243, 247, 261, 269, 295, 297, 367, 368, 464, 476, 478, 501, 511.
 Lang, 8.
 Langdon, 20, 140, 156, 166, 169, 171, 173, 178, 224, 228, 321, 326, 454, 494.
 Langford, 429, 453, 492.
 Langley, 503.
 Langsford, 445.
 Lanman, 481.
 Lanmen, 312.
 Lapham, 249.
 Lappam, 478, 488.
 Larabee, 140, 152, 158, 277.
 Larkin, 38, 141, 151, 155, 271, 293, 294, 295, 297, 414, 462, 470, 471.
 Larnard, 178.
 Larned, 499.
 Lash, 130, 150, 156, 459, 460.
 Latherby, 140.
 Lathrop, 11, 174, 176, 182, 452.
 Laughton, 12, 175, 179, 329, 454.
 Laurence, 199, 465, 481.
 Lawrence, 227, 230, 270.
 Layton, 465.
 Leach, 3, 6, 16, 77, 131, 139, 141, 150, 151, 156, 159, 163, 170, 174, 176, 179, 181, 186, 306, 325, 338, 342, 355, 378, 453, 454.
 Leak, 377, 378.
 Leake, 359.
 Lear, 434.
 Learned, 231, 235, 243, 425.
 Leate, 151, 159.
 Leatherbee, 420.
 Leavett, 377.
 Leavitt, 377, 445, 485.
 Le Barron, 445.
 Lee, 35, 38, 58, 62, 68, 94, 167, 171, 175, 181, 185, 187, 191, 197, 198, 458, 472.
 Leeman, 125.
 Legatt, 479.
 Leman, 131, 133.
 Lemen, 133.
 Lemmon, 465.
 Lemon, 174, 465.
 Lemoyne, 460.
 Lensey, 288.
 Lenterbowen, 496.
 Leonard, 197, 459.
 Leopard, 470.
 Lerabour, 316.
 Letherbee, 461.
 Leveret, 259.
 Leverett, 376, 500.
 Levering, 186.
 Lewis, 9, 64, 105, 106, 111, 132, 142, 145, 163, 167, 168, 170, 173, 174, 176, 181, 182, 184, 216, 231, 313, 396, 397, 420, 424, 445, 451, 453, 454, 456, 457, 460, 462, 463, 477.
 Libbey, 157.
 Lichman, 456.
 Lightner, 269.
 Lightness, 253.
 Lillie, 6, 7, 83, 152, 158, 174, 184, 186, 197, 240, 335, 446, 449, 453, 461.
 Lime, 361.
 Lincoln, 6, 75, 77, 92, 94, 97, 150, 169, 174, 176, 184, 187, 207, 208, 215, 219, 226, 316, 335, 338, 360, 376, 377, 388, 449, 460, 462, 465, 476, 503.
 Lindzee, 494.
 Lint, 437.
 Lion, 38.
 Liswall, 390.
 Liswell, 376, 496.
 Little, 10, 175, 183, 389, 417, 461.
 Littleton, 71, 77, 81, 112, 118, 487.
 Lloyd, 71, 77, 81, 112, 118, 289, 290, 293, 294, 296, 304, 310, 482.
 Lobb, 168, 173, 177, 197, 201, 310, 313, 318, 321.
 Lobdel, 79.
 Lobdell, 509.
 Lock, 203.
 Locke, 449, 472.
 Lockerman, 487.
 Lodge, 57.
 Lodge, St. Andrews, 231.
 London, 295.
 Long, 200, 266, 269, 270, 275, 480.
 Longer, 371, 492.
 Longley, 360, 361, 371, 377, 378, 406, 420.
 Lopeas, 152.
 Lord, 52, 132, 135, 171, 175, 181, 212, 457, 473.
 Loring, 13, 18, 30, 33, 38, 39, 43, 45, 62, 69, 70, 72, 73, 76, 79, 81, 93, 136, 165, 169, 174, 175, 184, 185, 187, 190, 194, 195, 197, 202, 212, 219, 220, 221, 245, 249, 260, 261, 262, 274, 283, 288, 295, 301, 308, 312, 313, 317, 322, 325, 333, 335, 337, 338, 339, 388, 418, 433, 437, 450, 451, 452, 462, 467, 470, 471, 477, 483, 489, 491, 501, 504, 506, 509.
 Loring, 213.
 Loudon, 97, 377.
 Louis, 314, 482.
 Love, 496.
 Loveace, 498.
 Lovell, 76, 338, 345, 505.
 Lovering, 47, 48, 53, 54, 111, 112, 114, 149, 152, 161, 192, 197, 400, 402, 408, 410, 411, 421, 422, 426, 433, 488, 490, 491, 496.
 Lovett, 363.
 Lovis, 311.
 Low, 118, 173, 198, 246, 335, 337, 416, 417, 420, 421, 448, 451, 455, 457, 470, 477, 493, 502.
 Lowe, 298.
 Lowden, 504.
 Lowder, 111, 118, 411, 421, 433, 441, 488, 492.
 Lowell, 68, 74, 77, 272, 307, 314, 482, 492, 501.
 Lubbridge, 510.
 Lucas, 18, 20, 51, 84, 103, 112, 218, 294, 295, 376, 377, 386, 405, 422, 424, 427, 432, 446.
 Luccas, 236, 237, 243, 459, 473.
 Luce, 376, 386, 387, 499.
 Luckas, 27.
 Luckis, 140.
 Luckiss, 143, 147, 151.
 Ludden, 374, 376, 392, 496.
 Lumbard, 3.
 Lumber, 190, 191, 446.
 Lush, 490.
 Lyde, 79, 332, 499.
 Lyman, 269, 279, 482.
 Lyndes, 508.
 Lynds, 452.
 Lyon, 42, 253, 508.
 Lyons, 455.
 Maccarty, 462, 493.
 Mack, 464, 489.
 Mackay, 15, 21, 39, 45, 61, 65, 477, 479, 501.
 Mackean, 338.
 Mackey, 39, 64, 65, 67, 207, 215, 221, 230, 270, 285, 291, 296, 297, 310, 337, 339, 348, 450.
 MacMillion, 468.
 Madar, 448.
 Maehan, 189.
 Magee, 338, 505.
 Magner, 71, 78, 88, 177, 180, 313, 314, 337, 338, 339, 508.
 Magnor, 78, 317, 320.
 Mahaney, 480.
 Major, 16.
 Makepeace, 21, 68, 221, 447.
 Makepeice, 21.
 Malcom, 153, 180.

- Malcomb, 454.
 Malden, 186.
 Maley, 152.
 Mallet, 455.
 Mallum, 439.
 Maloney, 113, 355.
 Mandeville, 476.
 Mandwell, 213.
 Manley, 141, 166, 185.
 Manly, 185.
 Manning, 373, 496.
 Mansfield, 31, 37, 38, 39, 45, 269, 270, 496.
 Manson, 463.
 Marable, 165, 177, 186, 215, 216, 220.
 Maranda, 502.
 Marant, 507.
 Marble, 462.
 Marcus, 459.
 Marean, 244, 245.
 Maret, 377, 378, 495.
 Marraty, 471.
 Marrett, 377, 378, 387.
 Marsh, 130, 206, 220, 403, 422, 424, 496, 506.
 Marshal, 22, 48, 117, 197, 296, 313, 314, 422, 437.
 Marshall, 48, 53, 69, 113, 244, 288, 314, 315,
 316, 319, 422, 423, 434, 463, 490, 493, 501,
 509, 510.
 Marsters, 379.
 Marston, 189, 198, 208, 210, 220, 223, 361, 379,
 445, 451, 463, 485, 510.
 Marstons, 485, 489.
 Martin, 148, 153, 164, 177, 181, 208, 211, 220,
 221, 351, 403, 405, 423, 450, 464, 474, 475,
 487, 491, 492, 496.
 Mascarcue, 486.
 Maser, 188.
 Mason, 20, 64, 78, 113, 114, 241, 244, 290, 295,
 309, 312, 313, 321, 340, 363, 368, 369, 376,
 379, 386, 388, 408, 426, 435, 442, 457, 481,
 498, 499, 507.
 Massachusetts, Commonwealth of, 326.
 State, 313.
 Masters, 97, 142, 178, 388, 477, 504.
 Maston, 297.
 Matchet, 15, 20, 474.
 Matchett, 20, 219, 221.
 Mather, 166.
 Mathers, 472.
 Matignon, 137.
 Maud, 193, 197, 198.
 Maxfield, 423.
 Maxwell, 112, 132, 136.
 May, 5, 6, 12, 64, 66, 103, 108, 112, 147, 153,
 155, 160, 165, 173, 177, 214, 216, 220, 221,
 339, 396, 407, 408, 410, 412, 416, 423, 424,
 428, 432, 448, 488, 490, 492, 493, 499, 500.
 Mayberry, 270.
 Maybey, 250.
 Mayfield, 510.
 Mayhew, 228, 454.
 Maylam, 496.
 Mayo, 74, 141, 143, 310, 358, 403, 466, 475, 483.
 McBride, 3, 13, 190.
 McCarthy, 137, 468.
 McClarey, 47.
 McClary, 196.
 McCleary, 459, 465.
 McClench, 360, 376, 387, 390, 496.
 McClennan, 362.
 McClure, 509.
 McCordray, 407.
 McCormick, 147.
 McCornick, 298.
 McCorrstaine, 7.
 McCue, 488.
 McCumber, 132.
 McDonald, 480, 508.
 McDorr, 86.
 McElleroy, 366, 390.
 McEllery, 361.
 McEllroy, 314.
 McElroy, 483, 503.
 McFadden, 494.
 McFarlane, 285, 307, 342.
 McGee, 181.
 McIntire, 128.
 McIntosh, 403, 422, 424, 501.
 McKay, 14, 67.
 McKean, 7, 8, 75, 78, 168, 170, 172, 329, 335,
 337, 474.
 McKenzie, 451.
 McKown, 453.
 McLane, 255, 269, 293, 314, 315.
 McLean, 66, 377, 437, 450, 459, 490, 493, 499.
 McLeod, 466.
 McMillion, 464.
 McNeal, 17.
 McNeil, 17, 214, 220, 323, 338, 339, 351, 486,
 504, 505.
 McNeill, 501, 504.
 McNier, 482.
 McPowell, 268.
 Meachum, 79.
 Mead, 124, 420, 424, 492.
 Meadows, 154, 365, 475.
 Mears, 139, 156.
 Mecom, 461.
 Medford, 122, 261.
 Melcher, 63.
 Melledge, 498.
 Mellen, 482.
 Mellus, 339, 500.
 Meloney, 112, 476, 505.
 Melvil, 274.
 Melvill, 479.
 Melvin, 31, 271.
 Menzie, 71.
 Menevah, 497.
 Merchant, 121.
 Merkill, 376.
 Mero, 406, 493.
 Merriam, 423.
 Merrit, 178.
 Merritt, 271, 278, 455.
 Merry, 7, 8, 10, 11, 141, 153, 162, 166, 177, 471,
 473.
 Merrysoft, 170.
 Merrysoft, 170.
 Messenger, 25, 191, 429.
 Messinger, 424, 430.
 Micklefield, 53.
 Middleboro, 300.
 Middleton, 309, 482.
 Miles, 305.
 Milk, 10, 173, 176, 178, 186, 453.
 Milikon, 152.
 Miller, 21, 52, 54, 55, 69, 88, 93, 95, 128, 138,
 232, 244, 292, 330, 338, 339, 347, 349, 357,
 363, 375, 378, 467, 472, 483, 498, 500, 507.
 Mill Grist, 4.
 Mill, South Grist, The, 14.
 Mills, 49, 152, 153, 161, 461, 485, 488, 511.
 Mills, North, The, 2, 124, 129, 132, 138.
 Milton, 28, 60, 286.
 Minchen, 78.
 Minchon, 387.
 Minns, 24, 49, 198, 200, 221, 230, 379, 392.
 Minot, 84, 207, 285, 294, 295, 298, 338, 339,
 342, 425, 428, 506, 509.
 Minott, 91, 294, 316, 411.
 Minz, 466.
 Minzee, 385, 405, 457, 460, 483.
 Minzer, 424.
 Minzey, 150.
 Minzie, 129, 145.
 Miriam, 79.
 Mitchel, 198.
 Mitchell, 375, 455, 473, 507.
 Moak, 403, 415, 425.
 Mohogany, 495.
 Moineux, 451, 504.
 Mollet, 481.
 Moncrief, 37, 39, 46, 476.
 Moncrieff, 482, 490.
 Monroe, 494.
 Montgomery, 504.
 Moody, 492, 500, 508.
 Moon, 465.

- Moore, 19, 198, 200, 232, 243, 244, 247, 254, 270, 271, 375, 378, 382, 438, 450, 451, 456, 457, 464, 476, 477, 486, 488, 503, 508.
- Moratt, 359.
- More, 491.
- Morel, 481, 486.
- Morey, 355, 415, 490.
- Morgan, 127, 153, 177, 182, 281, 454, 461, 463, 473.
- Moriarty, 318.
- Morrell, 54.
- Morrill, 222, 240, 355, 379, 390.
- Morris, 449, 474, 502, 510.
- Morrison, 221, 447, 480.
- Morse, 44, 49, 54, 58, 243, 295, 296, 398, 445, 454.
- Mortate, 501.
- Mortell, 417.
- Morton, 89, 105, 119, 174, 176, 178, 181, 192, 295, 296, 394, 395, 400, 425, 430, 440, 465, 510, 511.
- Mosely, 425, 431, 488.
- Mosley, 289.
- Motley, 460.
- Motten, 371.
- Moulton, 301, 313.
- Mountford, 147, 153, 158, 171.
- Mozard, 345.
- Mullen, 477.
- Munford, 124, 152, 177, 457, 462.
- Munro, 446.
- Munroe, 242, 314.
- Munson, 48.
- Murdock, 113.
- Murine, 476.
- Murkell, 369.
- Muroney, 422.
- Murphy, 129, 338.
- Murray, 379, 488.
- Murton, 401.
- Myers, 460.
- Myrick, 165, 178, 473.
- Naland, 450.
- Nancrede, 210, 211, 221, 222, 337, 340, 448.
- Nash, 129, 131, 132, 456, 458, 488, 506.
- Nason, 20, 218, 221, 243.
- Nasson, 451.
- Nathars, 472.
- Natiek, 59.
- Nations, 474.
- Nazro, 271, 453, 481.
- Neat, 141, 147, 151, 160, 190, 198, 469.
- Needham, 446.
- Neil, 27, 477.
- Neill, 498.
- Nesbitt, 478.
- Nettleton, 425, 487.
- Nevers, 424, 426, 427, 432, 489.
- Newcomb, 451.
- Newell, 10, 22, 39, 46, 51, 54, 167, 178, 179, 250, 269, 270, 272, 286, 296, 304, 413, 460, 467, 475, 479, 480, 505, 509.
- Newhall, 449.
- New Hampshire, 54.
- Newman, 112, 113, 125, 132, 268, 304, 305, 314, 315, 415, 420, 448, 466, 467, 484, 505, 507.
- Newton, 402.
- New York, 56.
- Nicholas, 56.
- Nichols, 71, 225, 227, 233, 304, 450, 452, 495.
- Nicholson, 122, 169, 176, 178, 251, 271, 448.
- Nickersen, 271.
- Nickerson, 132.
- Niel, 334.
- Night, 448, 496.
- Niles, 83, 89, 332, 337, 338, 340.
- Nixon, 473.
- Noble, 249, 244.
- Nocross, 174.
- Nodde, 475.
- Noise, 152.
- Nolen, 21, 221, 314, 315.
- Norcross, 472, 476, 479.
- Norman, 385, 496.
- North, 231, 244.
- Northampton, 402.
- Norton, 122, 188, 195, 198, 294, 296, 469.
- Norwood, 269, 271, 481.
- Notage, 121, 125, 133, 138.
- Nottage, 223, 224.
- Nourse, 12.
- Nowell, 2, 141, 143, 146, 147, 151, 153, 160, 187, 214, 258, 271, 457, 479.
- Noyce, 54.
- Noyes, 290, 296, 297, 299, 510.
- Nutt, 476.
- Nuttage, 17, 21, 38, 216, 221, 268, 271, 447.
- Nuttridge, 464.
- Nye, 125, 137, 294, 379, 426, 455, 482.
- Ohré, 490.
- Obrie, 499.
- Odiorn, 208.
- Odiorne, 218.
- Odin, 447.
- Okembron, 461.
- Olive, 476.
- Oliver, 55, 113, 149, 153, 154, 157, 159, 260, 272, 275, 297, 362, 372, 379, 383, 401, 409, 413, 414, 426, 429, 433, 437, 438, 445, 448, 452, 456, 457, 458, 459, 468, 469, 485, 503.
- Orcutt, 124.
- Organ, 206, 465.
- Orrell, 487.
- Orrock, 55.
- Orrok, 222.
- Osborn, 62, 65, 114, 131, 210, 380, 415, 490.
- Osgood, 199, 257, 272, 406, 461, 463.
- Otheman, 209, 222, 229.
- Otis, 30, 32, 34, 38, 39, 42, 43, 64, 66, 68, 78, 89, 92, 113, 114, 248, 260, 263, 272, 273, 278, 280, 294, 297, 304, 305, 307, 309, 315, 316, 317, 320, 340, 408, 426, 435, 481, 483, 500.
- Ottermann, 465.
- Owen, 23, 141, 151, 154, 191, 452, 459, 508.
- Ozee, 453.
- Packard, 305.
- Page, 9, 11, 89, 133, 138, 145, 148, 149, 152, 154, 155, 156, 157, 179, 191, 197, 198, 210, 222, 318, 340, 448, 456, 457, 461, 468, 474.
- Pain, 362.
- Paine, 16, 60, 61, 123, 138, 237, 241, 245, 262, 344, 382, 494, 495, 500.
- Palfrey, 508.
- Palfry, 182, 285, 385.
- Pallisere, 497.
- Palmer, 16, 176.
- Parce, 270.
- Park, 24, 179, 186.
- Parke, 175, 179.
- Parker, 12, 34, 40, 50, 62, 66, 68, 80, 99, 104, 114, 154, 155, 156, 161, 191, 199, 204, 251, 256, 273, 275, 281, 294, 356, 361, 369, 370, 375, 376, 380, 415, 416, 423, 426, 442, 447, 461, 463, 467, 470, 476, 481, 492, 496, 502, 506.
- Parkman, 30, 32, 34, 38, 42, 43, 52, 55, 56, 122, 136, 143, 147, 150, 151, 154, 162, 223, 264, 267, 269, 272, 273, 274, 278, 285, 380, 381, 456, 457, 484.
- Parks, 44, 244, 274, 280.
- Parmenter, 357, 359, 360, 380, 489.
- Parrott, 323, 340, 341, 506.
- Parsons, 78, 85, 95, 98, 143, 160, 166, 170, 173, 180, 181, 224, 332, 333, 349, 360, 367, 372, 380, 381, 384, 386, 393, 449, 452, 479, 497, 499.
- Partridge, 76, 90.
- Pasture, Webbs', 85.
- Pateshall, 500.
- Patrick, 426, 427.
- Patridge, 171, 178, 179, 340, 342, 355, 462.
- Patten, 378, 382, 419, 427, 494, 503.
- Patterman, 495.
- Patterson, 145, 154, 158, 212, 245, 473, 474.
- Pattershall, 324, 337, 340.

- Pattin, 427.
 Paul, 219, 462.
 Pauly, 465, 473.
 Payne, 70, 243, 307, 313, 314, 315, 316, 337, 340, 341, 346, 351, 381, 453, 467, 468, 478, 480, 483, 509.
 Payson, 68, 69, 187, 260, 267, 274, 417, 426.
 Peabody, 211, 446.
 Peak, 427, 438, 440, 449, 475.
 Peake, 153.
 Peal, 198.
 Pearce, 30, 46, 63, 67, 281.
 Pearson, 409, 460, 490, 493, 495, 498.
 Pease, 88, 375, 440, 486, 501, 503, 505.
 Peck, 292, 310, 316, 483, 504.
 Pecker, 465.
 Pedley, 128, 133.
 Peimont, 511.
 Peirce, 3, 17, 41, 46, 49, 63, 64, 66, 79, 111, 127, 154, 158, 197, 226, 251, 252, 253, 257, 261, 264, 265, 266, 269, 270, 271, 273, 274, 275, 284, 297, 307, 352, 380, 388, 391, 410, 413, 419, 424, 428, 455, 456, 470, 473, 478, 480, 481, 490, 493, 494, 503, 504, 506, 510.
 Pekar, 195.
 Pelham, 102, 116, 427, 497.
 Pellham, 101.
 Pemberton, 23, 222, 475.
 Pemont, 226.
 Pen Dexter, 214.
 Pengree, 43.
 Penhallow, 89, 352.
 Penneman, 55, 42.
 Penniman, 168, 170, 210, 273, 405, 422, 424, 426, 427.
 Penny, 207, 213, 458, 473.
 Pennymau, 489, 491.
 Pepper, 464.
 Pergitt, 100.
 Perigroe, 44.
 Perket, 100.
 Perkins, 2, 4, 11, 37, 48, 51, 55, 57, 59, 78, 79, 89, 98, 121, 133, 255, 259, 274, 281, 310, 315, 316, 323, 341, 342, 350, 360, 367, 372, 374, 382, 389, 456, 483, 486, 488, 489, 495, 496, 499, 500.
 Perole, 489.
 Perrin, 447.
 Perry, 113, 187, 408, 456, 457, 492.
 Peter, 173, 459.
 Peters, 133, 139, 468, 488.
 Petingill, 223.
 Pettell, 127.
 Pettey, 114.
 Petty, 370, 427.
 Pezrell, 481.
 Pheazie, 459.
 Phillip, 290, 415, 511.
 Phillips, 62, 63, 66, 68, 71, 78, 79, 89, 101, 107, 114, 124, 131, 133, 169, 179, 275, 291, 294, 297, 303, 311, 313, 315, 317, 338, 341, 356, 380, 392, 393, 408, 409, 410, 417, 427, 428, 429, 452, 468, 471, 477, 479, 482, 491, 493, 498, 501, 504, 505.
 Phillis, 195, 199, 449.
 Pick, 387.
 Pickard, 71, 341, 345.
 Pickman, 69.
 Pico, 136, 182, 474.
 Pierce, 264, 366, 375, 454.
 Piere, 387.
 Piero, 173.
 Pierpont, 338, 486.
 Pike, 110, 150, 276, 424, 458.
 Pilsbury, 260, 464, 472, 478.
 Pingra, 41.
 Pingree, 274, 476.
 Pingren, 41.
 Pinkner, 154.
 Piper, 9, 170, 212, 355, 461, 474.
 Pitcher, 460.
 Pitman, 6, 94, 117, 167, 172, 186, 328, 350, 428, 460.
 Pitts, 18, 22, 23, 48, 55, 222, 289.
 Pitty, 503.
 Plaister, 248.
 Plymouth, 76, 312.
 Poignard, 292, 507.
 Point Barton, 37.
 Poilard, 51, 222, 229, 261, 486, 507.
 Polley, 88, 89, 341, 507.
 Pollock, 307, 317.
 Polly, 341.
 Pomeroy, 386.
 Pond, Mill, The, 3, 5, 12, 13, 14, 27, 28, 33, 36, 44, 45, 125, 127, 131, 132, 134, 190, 193, 196, 197, 198, 200, 201, 204, 206, 231, 237, 242, 246, 247, 253, 255, 262.
 Pongree, 43.
 Ponus, 379.
 Pous, 130, 363, 368, 485.
 Pook, 9, 121, 144, 163, 179.
 Pooke, 450, 458.
 Pool, 468.
 Poole, 71.
 Pooler, 400.
 Poor, 144, 161, 290, 304.
 Pope, 114, 217, 341, 361, 404, 412, 422, 423, 428, 430, 486, 488, 491, 493, 499.
 Popkin, 437.
 Popkins, 84, 148, 154, 195, 221, 223, 230, 447, 448.
 Porter, 100, 107, 113, 114, 238, 245, 299, 320, 362, 381, 384, 395, 396, 425, 428, 462, 489, 503, 507.
 Portland, 318.
 Potmus, 445.
 Potter, 453, 500.
 Potts, 464.
 Pourtsmonth, 301.
 Powar, 213, 214, 223.
 Powars, 273, 349, 359, 442, 447, 478.
 Powell, 62, 63, 64, 65, 66, 67, 68, 163, 300, 306, 309, 315, 318, 337, 484, 497, 504, 507.
 Power, 223, 448.
 Powers, 21, 159, 222, 223, 250, 340, 417, 471, 481, 495, 498, 501.
 Pownell, 510.
 Praddux, 461.
 Pratt, 25, 32, 70, 73, 129, 130, 145, 154, 223, 226, 260, 452, 470, 491, 503.
 Pray, 238.
 Prebble, 66, 362, 386.
 Preble, 380, 382.
 Prentess, 263.
 Prentiss, 273, 280, 297, 471, 472, 485.
 Prescott, 54.
 Prescott, 46, 49, 285.
 Preston, 98, 356, 360, 367, 371, 381, 475, 497.
 Priam, 476.
 Pribble, 98.
 Price, 98, 99, 135, 302, 303, 315, 382, 383, 384, 449, 460, 478, 483, 493.
 Pricely, 487.
 Prichard, 310.
 Prince, 35, 39, 40, 41, 42, 43, 59, 63, 87, 193, 197, 199, 205, 264, 265, 270, 272, 273, 274, 275, 340, 463, 479, 480, 485.
 Pritchard, 316, 323, 508.
 Procter, 3, 4, 9, 11.
 Proctor, 176, 179, 183, 220, 255, 343, 445, 446, 452.
 Prout, 454.
 Provance, 268.
 Provence, 273, 480.
 Providence, 318, 324.
 Province, 44, 257.
 Puclair, 144, 145, 154, 188, 199, 453, 463.
 Pulling, 218, 223, 452, 506.
 Pulsifer, 193, 197, 200.
 Purkitt, 391, 483, 498.
 Purnham, 467.
 Putman, 476.
 Quin, 481.
 Quince, 482.
 Quincey, 79, 121, 455, 483.
 Quincy, 60, 79, 89, 93, 313, 341, 383, 485, 500.

Quiner, 188, 196, 199.
Quier, 202.

Raillon, 289.
Rainger, 323.
Ramond, 15.
Ramsdell, 461.
Ramsden, 477.
Ranalott, 404.
Rand, 20, 22, 34, 82, 84, 85, 91, 196, 199, 200,
201, 204, 224, 241, 270, 330, 343, 346, 349,
447, 464, 475, 476, 477.

Randell, 507.
Ranger, 504.
Ransford, 22, 224, 228.
Rasby, 509.
Rawson, 103, 398, 406, 428.
Ray, 99, 383, 385.
Raymar, 492.
Raymond, 23, 169, 181, 203, 224, 226, 380, 425,
463, 475, 478, 490.
Rea, 51, 79, 164, 297, 300, 317, 356, 445, 446,
488, 495, 499, 508.

Reach, 335.
Read, 276, 301, 317, 337, 388, 429, 431, 447, 501.
Reading, 298.
Redeway, 54.
Redman, 455, 509.
Reed, 96, 200, 211, 224, 225, 284, 303, 315, 342,
343, 355, 370, 385, 386, 436, 467, 475, 481,
486, 491, 499, 507.

Remmington, 255.
Renken, 476.
Rennener, 495.
Renouf, 495.
Revere, 4, 20, 152, 154, 155, 176, 187, 191, 195,
201, 452, 463, 475, 490.

Rex, 490, 493.
Reynay, 496.
Reynolds, 68, 249, 431, 461.
Rhoades, 121, 133, 142, 146, 155, 297, 313, 317,
318, 473.

Rhoads, 5, 6, 155.
Rice, 210, 337, 366, 378, 384, 494, 496, 498.
Rich, 21, 135, 217, 224, 259, 269, 395, 454, 456,
461, 471, 479, 510.

Richards, 22, 48, 71, 203, 227, 288, 340, 342, 422,
428, 429, 456, 457, 462, 469, 488, 489, 499.
Richardson, 3, 43, 46, 50, 90, 91, 106, 107, 115,
121, 134, 135, 159, 167, 181, 233, 244, 245,
262, 275, 277, 298, 299, 305, 306, 318, 361,
362, 368, 381, 384, 406, 414, 429, 458, 466,
471, 480, 483, 492, 504.

Richie, 486.
Rickard, 499.
Rider, 113, 114, 396.
Ridgeway, 14, 194, 200, 264, 283.
Ridgway, 22, 54, 145, 151, 155, 178, 198, 200,
206, 211, 224, 230, 246, 247, 257, 264, 265,
268, 276, 324, 339, 342, 446, 464, 470, 480,
508.

Ridley, 262, 369, 383, 391.
Ridman, 236.
Ring, 477.
Ripley, 60, 129, 134, 153, 155, 261.
Risborough, 182.
Ritchie, 76, 309, 320, 355, 370, 384, 419.
Rittenhouse, 307.
River, Charles, 1, 2, 3, 4, 6, 7, 38, 42, 44, 45,
128, 157, 279, 280, 281.

Rix, 422.
Roath, 378.
Rob, 156.
Robb, 195, 451, 452.
Robbin, 124.
Robbins, 8, 75, 79, 98, 136, 139, 156, 159, 167,
172, 173, 176, 181, 182, 196, 199, 200, 201,
312, 313, 316, 317, 360, 363, 368, 371, 378,
383, 384, 427, 447, 463, 489, 497.

Robbinson, 361.
Roberson, 376.
Roberts, 81, 89, 91, 134, 135, 136, 139, 209, 213,
224, 318, 335, 344, 348, 384, 429, 431, 447,
460, 468, 488.

Robertson, 384, 396, 397, 414, 420, 436, 454.
Robey, 78, 79, 80, 154, 176.
Robins, 3, 9, 95, 98, 99, 126.
Robinson, 134, 136, 155, 300, 384, 385, 462,
465, 466, 468, 494, 504.

Roby, 11, 120, 125, 134, 135, 143, 155, 181, 192,
199, 202, 203, 205, 461, 464, 468, 478.
Rock, 473.
Ruddock, 133, 456.
Ruddocks, 132.
Rogers, 47, 76, 104, 115, 142, 164, 177, 181, 183,
234, 237, 245, 259, 301, 305, 316, 318, 333,
342, 343, 345, 355, 364, 365, 375, 383, 385,
394, 399, 396, 403, 415, 429, 449, 460, 467,
471, 482, 483.

Rogerson, 453.
Roggers, 56, 57.
Roney, 496.
Rooch, 264.
Ropewalk, Austins, 36, 37, 45, 71, 72.
Cade, 72, 78.
The, 30, 31, 34.
Tiler & Caswell's, 42.

Rose, 511.
Ross, 466.
Rotistone, 37.
Rounlestone, 353.
Roulstone, 43.
Roulstone, 46, 233, 264, 276, 342, 429, 440, 445,
487.

Round, 203.
Rouse, 481.
Rouson, 344.
Rousselet, 446.

Row, 322, 354, 364, 371, 389, 408, 430.
Butlers, 50, 51, 52, 53, 54, 55, 57, 59, 60.
Butlers, 47.
Merchants', 47, 48, 51, 52, 53, 54, 55, 57,
59, 60.

Rowe, 56, 58, 60, 61, 74, 90, 98, 99, 200, 298,
301, 309, 317, 342, 362, 365, 368, 373, 375,
377, 380, 382, 386, 387, 389, 418, 429, 479,
480, 484, 498.

Rowland, 510.
Rows, 334.
Roxbury, 77, 106, 284, 310, 407.
Town of, 117.

Ruddock, 132, 133, 456.
Rudliff, 446.
Ruggles, 90, 128, 130, 134, 317, 340, 348, 357,
368, 376, 383, 387, 429, 430, 478, 483, 487,
499.

Ruke, 459.
Rule, 270.
Kumford, 138.
Rumney, 13, 188, 193, 200, 202, 259, 276, 465.
Rumrill, 492, 494.
Runey, 249, 276, 485.
Runney, 42.
Rupe, 276, 277.
Rupr, 287.
Rush, 449.

Russel, 60, 99.
Russell, 6, 36, 37, 38, 40, 42, 46, 61, 62, 65, 66,
78, 97, 98, 99, 100, 110, 171, 181, 224, 259,
263, 277, 311, 315, 317, 331, 339, 342, 357,
363, 367, 370, 374, 376, 380, 382, 383, 384,
386, 389, 428, 429, 430, 451, 478, 482, 494,
497, 499, 501, 504, 508.

Russells, 40.
Rust, 4, 121, 123, 132, 135, 451, 458, 467.
Ryan, 455.
Ryllion, 485.

Sable, 486.
Sadler, 456.
Salem, 292.
Sales, 236, 330.
Salesbury, 56.
Salisbury, 299, 342, 364, 370, 374, 376, 379,
385, 386, 456, 499.
Salmon, 318, 412, 454.
Salsbury, 47, 51, 53, 61, 90, 91.
Salter, 49, 51, 214, 287, 293, 298, 299, 469, 510.

Saltonstall, 73.
 Saltonstall, 76, 80, 86, 319, 324, 345.
 Sanborn, 80.
 Sanceray, 490.
 Sanger, 337, 364.
 Sangus, 443.
 Sargent, 10, 64, 65, 66, 68, 69, 84, 91, 166, 180,
 181, 183, 184, 188, 191, 328, 343, 352, 353,
 359, 368, 402, 468, 503, 506.
 Saunders, 182, 265, 271, 278, 474, 479, 480.
 Savage, 23, 24, 62, 66, 67, 68, 222, 224, 225,
 229, 455.
 Savery, 157.
 Savin, 465.
 Sawyer, 67, 354, 425, 429, 430.
 Saxon, 58.
 Saxton, 14, 58, 403, 414, 430.
 Sayert, 506.
 Scholtz, 388.
 Schotchols, 400.
 Scollay, 34, 39, 53, 56, 373, 445, 483.
 Scolley, 43.
 Scotland, 495.
 Scott, 11, 47, 57, 92, 164, 182, 183, 319, 333,
 343, 345, 363, 395, 425, 429, 430, 438, 484,
 488, 502.
 Scudder, 60, 459.
 Seagre, 372.
 Searle, 488.
 Sears, 89, 92, 97, 303, 340, 352, 482.
 Seaver, 115, 119, 194, 201, 491.
 Selby, 482.
 Seley, 490.
 Selon, 84.
 Sellon, 91, 344, 484.
 Selsby, 291.
 Semple, 349.
 Sergeant, 10.
 Setten, 390.
 Severe, 56.
 Sever, 399, 416, 429, 430, 433.
 Sewall, 180, 507.
 Seward, 151, 157, 158, 159, 242, 456, 458, 509.
 Seymour, 478.
 Shap, 162.
 Sharp, 17, 19, 24, 183, 184, 187, 192, 196, 197,
 199, 202, 203, 226, 230, 463, 508.
 Sharron, 472.
 Shattuck, 322, 331, 337, 345, 457, 473, 479,
 486.
 Shaw, 91, 95, 151, 153, 195, 203, 205, 248, 452,
 463.
 Shean, 456.
 Shed, 163, 171, 181, 183, 331, 334, 346, 349, 352,
 500.
 Sheerman, 12, 137, 166, 183.
 Shelton, 149, 155, 157, 474.
 Shepard, 476, 478, 484, 493, 497.
 Shepherd, 335, 417, 427, 428, 430.
 Sheppard, 214, 344, 454.
 Sherborn, 206.
 Sherburn, 183, 201, 202, 398.
 Sherburne, 469, 500.
 Sheridan, 451.
 Sherman, 126, 175, 292, 452, 454, 469.
 Shernes, 484.
 Sherridan, 181.
 Shillabar, 135, 188.
 Shillaber, 130, 135, 196.
 Shillibar, 132, 188.
 Shimmitt, 499.
 Shinnity, 328.
 Shoals, 121.
 Shoules, 507.
 Shurburn, 202.
 Shurburne, 193.
 Shute, 140, 142, 152, 157.
 Sibley, 160.
 Sider, 334, 487.
 Sidley, 455.
 Sigmer, 459.
 Sigourney, 14, 30, 43, 60, 67, 124, 125, 131, 136,
 201, 254, 255, 267, 275, 277, 278, 309, 466,
 468, 469, 482, 483.

Silsbe, 373, 377.
 Silsby, 196, 199, 202, 203, 378, 387, 510.
 Silvester, 460.
 Simmons, 82, 84, 88, 89, 92, 348, 393, 431.
 Simms, 344.
 Simon, 481.
 Simonds, 488.
 Simpkins, 287, 292, 299, 343, 344, 350, 371, 471.
 Simpson, 85, 91, 119, 323, 343, 344, 356, 369,
 429, 431, 433, 435, 470, 477, 488, 501, 510.
 Sims, 206.
 Sinclair, 452, 478.
 Singleton, 15, 16, 154, 155, 200, 449, 491.
 Singster, 460.
 Sistern, 473.
 Situate, 320, 419.
 Siverot, 218, 219, 226.
 Skemmer, 183.
 Skillen, 184.
 Skillings, 7, 8, 10, 156, 182, 183, 184, 464.
 Skillings, 10, 11, 162, 174, 177, 179.
 Skillins, 453, 455, 457, 458.
 Skimmen, 378.
 Skinner, 306, 310, 316, 317, 318, 376, 387, 457,
 496.
 Slayter, 17.
 Sleeper, 176.
 Slip, Town, The, 9, 12, 24, 157, 179.
 Sloane, 470.
 Small, 139, 184, 473.
 Smalag, 82.
 Smallage, 82, 87, 88, 91, 93, 347, 348.
 Smalledge, 87, 505.
 Smalldidge, 388.
 Smallpeace, 505.
 Smibert, 37.
 Smink, 285, 445.
 Smith, 2, 4, 5, 13, 25, 50, 51, 52, 56, 57, 66, 73,
 74, 75, 81, 91, 92, 93, 110, 115, 116, 128,
 131, 136, 138, 144, 149, 154, 156, 157, 158,
 165, 169, 184, 190, 193, 200, 202, 207, 216,
 221, 222, 223, 224, 227, 252, 255, 261, 286,
 288, 292, 293, 297, 298, 299, 300, 304, 309,
 314, 316, 318, 319, 320, 338, 340, 343, 345,
 346, 357, 376, 383, 387, 395, 405, 409, 410,
 416, 419, 420, 425, 427, 429, 431, 432, 436,
 445, 446, 449, 451, 452, 454, 459, 460, 463,
 467, 470, 475, 476, 480, 482, 485, 488, 490,
 491, 494, 501, 502, 505, 507.
 Smithrick, 501.
 Snelling, 14, 26, 27, 69, 128, 133, 134, 135, 144,
 149, 152, 158, 174, 184, 201, 239, 243, 245,
 257, 294, 455, 461, 466, 469, 474.
 Snoden, 217.
 Snoton, 450.
 Snow, 163, 167, 184, 266, 206, 305, 307, 320,
 423, 467, 477, 484, 509.
 Snowden, 198.
 Soames, 470, 503.
 Soames, 470.
 Sohler, 136, 234, 388, 483, 486.
 Soley, 60, 98, 288, 363, 363, 388.
 Solis, 469.
 Solomon, 479.
 Somes, 366.
 Son, 475.
 Sorea, 504.
 Southack, 41, 43, 44, 274, 278, 480, 482.
 Southerland, 218.
 Spare, 432, 441, 491.
 Sparhawk, 295.
 Spear, 48, 60, 80, 115, 116, 132, 133, 135, 136,
 203, 218, 223, 226, 242, 246, 305, 311, 314,
 319, 322, 323, 333, 336, 345, 347, 348, 382,
 388, 395, 396, 403, 409, 422, 426, 432, 434,
 435, 438, 441, 459, 462, 470, 479, 485, 491,
 497, 500, 503, 506, 508.
 Speare, 135.
 Spears, 133.
 Spertzel, 428.
 Spillard, 197, 201, 451.
 Spiller, 198.
 Spooner, 22, 43, 80, 227, 231, 240, 244, 246,
 250, 261, 278, 319, 321, 481.


- Sprague, 47, 57, 116, 143, 322, 341, 344, 346,
 408, 410, 419, 432, 440, 442, 455, 489, 500,
 511.
 Spriggs, 482.
 Spring, 432, 433, 489.
 Spur, 90.
 Spurr, 331.
 Spottswood, 82.
 Stackpole, 47, 80, 83, 91, 292, 299, 306, 332,
 334, 337, 347, 453.
 Stafford, 71.
 Stammire, 497.
 Staudforth, 33.
 Staniford, 78, 278.
 Stantou, 217, 452.
 Stanwood, 136.
 Stapley, 494.
 Starr, 178, 447.
 Stater, 216, 225, 228.
 Stearnes, 212.
 Stearns, 16.
 Steel, 161, 202, 233, 347, 351.
 Steele, 465, 506.
 Stebbens, 458.
 Stebbins, 466.
 Stephen, 260.
 Stephens, 219, 260, 433.
 Stephenson, 486.
 Stephinson, 486.
 Stetson, 22, 23, 204, 211, 217, 222, 226, 229,
 313, 320.
 Stevens, 29, 109, 112, 279, 322, 383, 396, 397,
 421, 426, 432, 433, 439, 450, 451, 454, 477,
 484, 486, 489, 490, 496, 498, 503, 504.
 Stevenson, 473.
 Steward, 321, 495.
 Stewart, 43, 447.
 Stickney, 147, 328, 351.
 Stiffin, 209.
 Still, 288, 511.
 Stillman, 128, 134, 136, 138, 324, 463.
 Stillson, 177.
 Stillson, 474.
 Stimpson, 398, 411, 420, 430, 433, 475, 489,
 490, 491, 502.
 St. Medard, 201.
 Stock, 43.
 Stockbridge, 288.
 Stoddard, 157.
 Stoddard, 73.
 Stoddard, 6, 22, 23, 24, 25, 26, 141, 149, 157,
 158, 180, 201, 205, 219, 225, 226, 229, 239,
 447, 448, 476, 505.
 Stodder, 226, 453, 475.
 Stokes, 42, 122, 352.
 Stone, 16, 173, 222, 446, 459.
 Stonehouse, 13, 184, 186, 192, 195, 201, 455.
 Storer, 29, 50, 234, 246, 278, 472.
 Storey, 47, 57.
 Story, 450.
 Stoughton, 387.
 Stow, 505.
 Stowell, 136, 137, 156, 491.
 Stream, North Mill, 1.
 Stretch, 480, 487.
 Stringer, 490.
 Sturgis, 51, 55, 57, 217, 221, 225, 341, 345, 449,
 465.
 Stutson, 22, 25, 28, 29, 51, 226, 234, 235, 246,
 305, 477, 488, 501, 503.
 Sullivan, 45, 51, 58, 98, 99, 100, 129, 252, 254,
 271, 322, 331, 344, 345, 346, 357, 386, 387,
 477, 479, 488, 503.
 Sumner, 43, 67, 81, 85, 97, 99, 100, 123, 131,
 137, 143, 145, 148, 239, 242, 246, 247, 250,
 259, 265, 275, 277, 278, 284, 292, 294, 297,
 298, 299, 346, 356, 371, 385, 387, 391, 432,
 460, 466, 469, 470, 472, 481, 497.
 Sunery, 434.
 Surveyle, 487.
 Sinton, 483.
 Suttons, 315.
 Swaine, 10, 11, 183.
 Swan, 80, 90, 110, 189, 203, 225, 229, 290, 299,
 331, 338, 343, 345, 355, 359, 370, 374, 379,
 397, 384, 390, 392, 447, 466.
 Swansey, 102.
 Swanzey, 286.
 Sweet, 24, 212, 219, 227, 353, 358.
 Sweetser, 7, 61, 62, 63, 64, 65, 66, 67, 68, 109,
 156, 158, 202, 226, 230, 239, 277, 297, 373,
 377, 386, 387, 404, 468, 473, 455, 496.
 Swet, 210, 388.
 Swett, 71, 99, 386, 388, 390, 391.
 Swift, 16, 142, 149, 156, 157, 158, 211, 226, 459,
 466.
 Switcher, 252.
 Sylvester, 165, 183, 279, 284, 453, 465, 478.
 Symmes, 151, 191, 463, 465, 470, 478, 508.
 Symmonds, 134, 467.
 Symns, 16.
 Symonds, 480, 495.
 Taddy, 502.
 Tannatt, 145, 154.
 Tannett, 156.
 Tant, 509.
 Tapley, 493.
 Tarbox, 120.
 Tarring, 20.
 Tate, 163, 170, 172, 176, 185, 357, 389, 464, 473,
 504.
 Taunt, 335.
 Tavern, Green Dragon, 237, 242.
 Kings, 58.
 Lambs, 104, 404, 405.
 Taylor, 33, 39, 44, 45, 113, 136, 217, 227, 230,
 251, 279, 282, 297, 302, 365, 380, 390, 445,
 452, 453, 459, 473, 476, 484, 487, 503.
 Tector, 453.
 Temple, 57, 58, 77, 81, 300.
 Templeman, 484.
 Tennant, 158.
 Terry, 131, 175.
 Tetes, 495.
 Tewksbury, 474.
 Thacher, 476.
 Thatcher, 76, 306, 308, 315, 483.
 Thaxter, 67, 200.
 Thayer, 22, 23, 80, 81, 119, 129, 137, 184, 217,
 219, 222, 236, 268, 280, 299, 300, 317, 341,
 376, 384, 390, 394, 400, 425, 461, 434, 435,
 445, 463, 475, 489, 491, 496, 506, 511.
 Theatre, Haymarket, 119, 415.
 Federal Street, 92, 93.
 Thibault, 499.
 Thomas, 9, 129, 131, 137, 181, 196, 203, 226,
 232, 248, 340, 379, 386, 390, 429, 463, 466,
 469, 503, 509.
 Thompson, 2, 11, 52, 58, 127, 128, 140, 142,
 143, 144, 146, 148, 150, 152, 158, 160, 164,
 179, 183, 185, 358, 363, 364, 367, 382, 386,
 388, 389, 393, 394, 400, 401, 417, 423, 434,
 436, 450, 461, 464, 493, 494, 499, 502.
 Thoreau, 11, 185, 186, 204.
 Thoreaux, 164, 166, 182, 185, 200.
 Thoro, 194.
 Thorp, 136, 138, 434, 454, 465.
 Thwing, 93, 322, 328, 329, 339, 348, 484, 506.
 Ticknor, 82, 322, 348, 377, 382, 385, 389, 495.
 Tidd, 28, 214, 216, 228, 230, 237, 238, 246, 247,
 449, 476.
 Tidmarsh, 185.
 Tilden, 84, 87, 91, 93, 185, 252, 255, 256, 280,
 329, 335, 339, 347, 348, 505, 507.
 Tiler, 42, 152.
 Tiles, 504.
 Tileston, 99, 100, 137, 200, 390, 446, 465, 467,
 489, 503.
 Tilestone, 96, 99, 129, 221, 380, 388, 390, 422,
 432, 435.
 Tillett, 462.
 Tilley, 147, 473.
 Tilston, 116.
 Tilton, 138, 450.
 Tirell, 501.
 Tisdale, 41, 43, 44, 49, 269, 278, 279, 290, 293, 504.
 Titmarsh, 474.

- Todd, 30, 44, 247, 249, 252, 280, 283, 470, 478, 487.
 Tolman, 273, 476, 502.
 Tontine, 352.
 Topley, 493.
 Topliff, 433, 435, 442, 455.
 Torrey, 51, 58, 300, 445, 451, 490.
 Torry, 8, 11, 116, 168, 184, 185, 296, 298, 299, 300, 395, 435.
 Towell, 473, 504.
 Tower, 207, 224, 427, 493.
 Towers, 227.
 Townsend, 2, 3, 4, 81, 83, 84, 90, 97, 99, 161, 116, 126, 130, 131, 138, 189, 192, 200, 202, 203, 204, 206, 243, 244, 245, 246, 247, 253, 250, 285, 300, 301, 302, 303, 319, 324, 325, 335, 340, 348, 349, 351, 361, 363, 364, 373, 389, 390, 392, 427, 435, 464, 465, 470, 482, 486, 504.
 Townshend, 136.
 Trail, 187, 203.
 Trask, 101, 113, 115, 116, 231, 357, 359, 363, 389, 399, 401, 431, 434, 435, 436, 470, 473, 491.
 Treat, 20, 24, 25, 129, 130, 182, 218, 227, 228.
 Trefrys, 336.
 Trefry, 348.
 Trench, 229, 495.
 Trescott, 392.
 Trevers, 451.
 Trevon, 454.
 Tripp, 471, 473.
 Tristham, 92.
 Troreux, 164, 182.
 Trot, 475.
 Trott, 115, 288, 414, 429, 436, 493.
 Trow, 43, 44, 268, 273, 280, 480.
 Trueman, 122, 137, 142, 146, 152, 158, 159, 187, 197, 203, 456, 458, 464, 473.
 Truman, 7, 137, 202.
 Trumbell, 419, 436.
 Tuck, 84, 121, 137, 323, 335.
 Tucker, 35, 42, 44, 45, 53, 81, 83, 92, 127, 156, 222, 267, 274, 279, 280, 281, 330, 336, 348, 379, 388, 478, 506.
 Tuckerman, 58, 89, 92, 102, 107, 116, 157, 158, 159, 298, 335, 344, 345, 348, 359, 398, 436, 437, 456, 484, 489, 492, 498, 509.
 Tudger, 473.
 Tudor, 313, 329, 390, 474, 483.
 Tufts, 13, 141, 185, 255, 300, 301, 302, 389, 414, 420.
 Tufton, 158.
 Tufts, 13, 93, 187, 391, 445, 459, 467, 497, 498.
 Tuke-bury, 24, 25.
 Tuksbury, 227, 228.
 Tuper, 259.
 Turban, 507.
 Turell, 243, 247, 285, 290, 296, 297, 300, 445.
 Turner, 72, 109, 185, 236, 239, 247, 248, 366, 390, 391, 431, 455, 462, 470, 498, 502.
 Turrs, 473.
 Turry, 475.
 Tuttle, 19, 86, 88, 93, 120, 133, 138, 188, 190, 192, 194, 196, 198, 203, 204, 207, 213, 227, 280, 328, 348, 446, 448, 469.
 Twist, 258, 259, 264, 266, 268, 281, 296.
 Twitchell, 405, 496, 499.
 Tyler, 20, 40, 44, 46, 103, 144, 158, 227, 230, 250, 261, 280, 319, 460, 461, 481, 507.
 Tyng, 241.
 Uncles, 474.
 Underwood, 159, 194, 197, 206, 326, 336, 465, 484.
 Unwood, 206.
 Uramn, 495, 500.
 Uran, 349.
 Valard, 450.
 Valentine, 215, 300.
 Vandelouse, 502.
 Vauderlocht, 446.
 Vandever, 371.
 Vanhagen, 389.
 Varuey, 16, 455, 467.
 Vassall, 45.
 Vaughn, 157, 158, 159, 160, 255, 401, 457, 494.
 Veazie, 451.
 Vechner, 244, 472.
 Vcla, 284.
 Vender, 486.
 Vergii, 280.
 Vernon, 133, 463.
 Veron, 232, 447.
 Vial, 344.
 Vibert, 35, 39, 45, 281, 478.
 Viburt, 35, 39.
 Victor, 214.
 Vila, 445.
 Vinal, 32, 78, 89, 273, 320, 482.
 Vincent, 82, 93, 133, 175, 259, 322, 342, 349, 480, 491, 499.
 Vintin, 427.
 Vinto, 281.
 Vinton, 307, 424.
 Virburt, 35.
 Visbut, 33.
 Volentine, 299.
 Volintine, 49, 288, 472.
 Voro, 462.
 Vose, 25, 60, 94, 106, 116, 190, 193, 204, 206, 320, 321, 405, 414, 437, 469, 490, 505.
 Voze, 48, 87, 105, 106.
 Wabber, 153.
 Wade, 275, 278, 281, 388.
 Waine, 230.
 Wainwright, 58, 358.
 Wait, 392.
 Waite, 123.
 Wakefield, 140, 155, 161, 330, 337, 352, 458, 460, 500.
 Waland, 475.
 Walcutt, 366, 394, 501.
 Walden, 479.
 Waldo, 42, 303, 307, 317, 395, 403, 437, 483, 484, 487.
 Waldron, 159, 293.
 Wales, 63, 101, 113, 116, 117, 118, 393, 419, 433, 437, 438, 439, 440, 467, 469, 490, 493, 496.
 Waley, 393.
 Walk, 282.
 Walker, 18, 132, 134, 147, 151, 160, 161, 318, 332, 376, 451, 454, 456, 457, 458, 461, 465, 474, 476, 483.
 Walkers, 132.
 Wall, 452, 454, 508.
 Wallace, 130, 446, 456, 462, 486, 501.
 Wallach, 356, 359, 391.
 Wallack, 98, 389, 495.
 Waller, 506.
 Walley, 63, 78, 93, 117, 216, 223, 228, 321, 334, 339, 340, 349, 366, 372, 393, 394, 437.
 Wallis, 21, 24, 25, 187, 138, 153, 225, 323, 325, 334, 350, 351, 470.
 Walter, 129, 134, 135, 138, 139, 160, 193.
 Walters, 24, 136.
 Wane, 16, 226.
 Ward, 178, 187, 352, 474, 482.
 Wardell, 173, 450.
 Warden, 499.
 Ware, 427.
 Warland, 31, 282.
 Warner, 2, 123, 138, 452, 466, 467, 497.
 Warren, 94, 310, 321, 322, 330, 451, 463, 479, 484.
 Warrick, 507.
 Washington, 117.
 Waterman, 104, 323, 417.
 Waters, 8, 119, 162, 169, 172, 176, 178, 181, 186, 365, 388, 392, 442, 452, 453, 498.
 Watson, 77, 160, 306, 383.
 Watts, 5, 9, 50, 126, 141, 144, 145, 212, 260, 280, 283, 301, 302, 335, 445, 505.
 Way, 472.

Wayne, 211.
 Wear, 403, 438.
 Webb, 84, 110, 144, 160, 225, 229, 424, 472, 486.
 Webber, 159, 160, 192, 193, 206, 465, 487, 500.
 Webster, 228, 447.
 Weeks, 474.
 Wedgery, 93, 353.
 Weeb, 449, 511.
 Welch, 229, 508.
 Weld, 117, 118, 161, 186, 207, 225, 228, 377, 386, 388, 391, 392, 393, 431, 486.
 Wel'd, 176.
 Weller, 430, 432.
 *Welles, 40, 41, 45, 49, 50, 55, 58, 59, 63, 68, 69, 81, 172, 205, 212, 232, 235, 254, 256, 279, 282, 284, 287, 298, 301, 315, 319, 321, 330, 333, 341, 376, 392, 393, 399, 406, 412, 419, 437, 438, 439, 441, 442, 460, 484, 488, 489, 493, 508.
 Wellman, 476.
 Wells, 13, 14, 15, 19, 25, 48, 62, 81, 94, 109, 116, 117, 118, 194, 199, 200, 248, 419, 470, 475, 508.
 Welsh, 4, 5, 14, 18, 26, 32, 37, 39, 43, 46, 58, 69, 81, 122, 132, 139, 188, 202, 205, 206, 217, 225, 229, 230, 240, 248, 257, 259, 266, 283, 285, 289, 291, 292, 295, 298, 301, 320, 423, 448, 452, 468, 470, 471, 474, 478, 481, 496.
 Wendal, 439.
 Wendel, 66, 68.
 Wendell, 61, 62, 66, 82, 86, 87, 88, 89, 90, 94, 110, 153, 323, 330, 343, 352, 353, 400, 446, 467, 498, 505, 511.
 Wendels, 63.
 Wentworth, 22, 30, 45, 118, 138, 149, 157, 158, 159, 168, 175, 185, 187, 208, 217, 223, 230, 232, 242, 248, 249, 267, 276, 283, 356, 376, 392, 401, 402, 405, 406, 437, 438, 448, 497.
 Wesson, 74.
 West, 69, 81, 94, 110, 147, 160, 167, 176, 184, 185, 306, 318, 323, 341, 350, 352, 402, 415, 461, 462, 471, 491, 500, 502.
 Westminster, 245.
 Weston, 173, 383, 421.
 Westown, 296.
 Wetherbee, 468.
 Wetherly, 385.
 Wetmore, 29.
 Whalen, 47.
 Whall, 94, 208, 210, 229, 331, 342, 343, 350, 351, 352, 509.
 Wharf, Balch's, 16.
 Barret's, 20.
 Barretts, 14, 19, 207, 211.
 Bray, 60.
 Brimmer's T, 69.
 Bulls, 388.
 Burdett's, 19.
 Codman's, 51, 59, 60.
 Codman & Spears, 296.
 Crufts, 177.
 Doanes, 73, 76, 77.
 Doans, 73, 74, 76.
 Foster's, 85, 86.
 Francis & Blakes, 168, 172, 175, 187.
 Gardner's, 18, 26.
 Great, 228.
 Greene's, 56, 60.
 Greens, 50, 56.
 Hancock's, 7, 8, 9, 10, 11, 19, 168, 182, 185.
 Haskins, 395.
 Hills, 109, 417, 418.
 Hitchborn's, 16.
 Howards, 15, 16, 17, 19, 22, 24, 25.
 Island, The, 69.
 Jeffery & Russell, 141.
 Jeffry & Russell, 2, 6.
 Lane's, 167, 176, 179, 184.
 Lewis, 173, 185.
 Lewis's, 9, 11.
 Long, 60, 61, 67, 69, 72.
 Loring's, 78, 81.

Wharf, May & Gay's, 10.
 Merry's, 7, 11, 177.
 Parsons, 10.
 Rand, 16, 17.
 Rowe, 90, 91, 94.
 Salisbury, 312.
 Salt, 75.
 Sear's, 92, 352, 382.
 Skilling's, 10.
 Spears, 48, 52, 53, 54, 55, 59, 60.
 Sweet's, 227.
 Sweet's, 18.
 Torry's, 9, 184, 185.
 Treats, 228.
 Union, 5, 146, 147.
 Wheelwright, 76.
 Woodwards, 74, 75, 76, 311, 312.
 Wharton, 493.
 Wheat, 469.
 Wheaton, 237.
 Wheaton, 22, 335, 445, 473, 488.
 Wheelen, 161.
 Wheeler, 100, 107, 110, 227, 355, 383, 385, 389, 391, 393, 394, 395, 401, 409, 425, 432, 433, 440, 441, 455, 486, 487, 489, 491, 494, 498, 508.
 Wheelock, 82, 88, 89.
 Wheelwright, 77, 84, 85, 91, 92, 94, 97, 286, 324, 343, 344, 351, 352, 360, 371, 388, 391, 392, 505.
 Whelin, 301.
 Whellen, 221, 230, 294.
 Whetmon, 235.
 Whetstone, 118.
 Whilliston, 199.
 Whimble, 449.
 Whipple, 291, 301, 370, 394, 398, 411, 493, 498.
 Whitcomb, 447.
 White, 9, 11, 12, 16, 20, 25, 49, 59, 69, 72, 81, 85, 91, 93, 144, 153, 161, 163, 166, 174, 177, 179, 182, 183, 184, 185, 186, 187, 188, 189, 191, 199, 201, 202, 205, 206, 207, 208, 211, 214, 219, 224, 228, 231, 235, 239, 270, 285, 290, 294, 297, 301, 304, 334, 337, 340, 351, 353, 358, 364, 372, 377, 379, 390, 393, 396, 399, 401, 413, 439, 440, 445, 446, 447, 449, 450, 455, 457, 459, 462, 464, 467, 473, 474, 476, 485, 494, 495, 500.
 Whiting, 94, 137, 263, 301, 330, 362, 367, 392, 394, 395, 442, 478.
 Whittington, 25.
 Whitlock, 237.
 Whitman, 2, 120, 129, 133, 134, 139, 143, 149, 153, 159, 169, 231, 452, 456, 463, 472.
 Whitmarsh, 103, 405, 439, 440, 478, 489.
 Whitmore, 148, 270, 282, 468, 477.
 Whitney, 75, 103, 117, 118, 119, 208, 223, 229, 257, 272, 376, 405, 437, 439, 440, 461, 477, 478, 492.
 Whittemore, 202, 207, 229, 256, 264, 284, 374, 394, 469, 470, 477, 481, 503.
 Whitten, 449, 452, 462.
 Whittenton, 225.
 Whitterfield, 457.
 Whitting, 282.
 Whittington, 225, 229, 476.
 Whitwell, 25, 47, 58, 222, 237, 248, 285, 302, 313, 321, 364, 446, 471, 511.
 Wiant, 495.
 Wibert, 349.
 Widdfield, 253.
 Wier, 115, 119, 408, 441, 445, 450, 470, 471, 488, 489.
 Wigglesworth, 67.
 Wilcocks, 408.
 Wilcox, 441.
 Wild, 26, 51, 53, 94, 119, 130, 190, 200, 204, 206, 215, 221, 223, 289, 322, 341, 350, 446, 447, 449, 451, 473, 484, 510.
 Wilder, 491.
 Wilds, 151, 350.
 Wile, 159.
 Wilkes, 491.
 Wilkins, 475, 478.


- Wilkinson, 352, 365, 500.
 Willard, 107, 117, 190, 442.
 Willer, 490.
 Willet, 333, 349.
 William, 441.
 Williams, 7, 21, 33, 37, 51, 83, 85, 99, 100, 105,
 106, 111, 117, 118, 119, 143, 148, 159, 160,
 203, 205, 211, 214, 222, 226, 229, 230, 264,
 275, 283, 351, 350, 351, 391, 397, 438, 447,
 449, 450, 452, 455, 460, 470, 479, 497, 499,
 501, 502, 506, 508.
 Willington, 211, 468.
 Willis, 146, 164, 180, 187, 460, 462, 473, 477.
 Willisford, 252.
 Williston, 153, 455, 461, 463, 464, 491.
 Willson, 78, 282, 353.
 Wilson, 142, 158, 160, 161, 461, 506, 510.
 Wilton, 189, 495, 506.
 Wiltshire, 262.
 Winchester, 59, 197, 434.
 Windship, 238, 447.
 Winneburgen, 418, 442.
 Winneck, 470.
 Winnett, 479.
 Winnik, 292.
 Winship, 17, 233, 297, 336, 344.
 Winslow, 17, 29, 61, 63, 65, 67, 68, 78, 92, 148,
 162, 202, 206, 217, 222, 229, 235, 261, 339,
 352, 353, 364, 420, 441, 464, 470, 472, 502.
 Winter, 450, 473, 496.
 Winthrop, 38, 44, 46, 119, 251, 261, 279, 282,
 442, 477.
 Wintrop, 37.
 Wise, 480, 485.
 Wiser, 500.
 Wisnall, 451.
 Wiswall, 282, 390, 477, 489.
 Wiswell, 35, 267, 376, 496.
 Witherlee, 104, 118, 402, 442, 492.
 Witherton, 486.
 Withington, 34, 284.
 Withstone, 148.
 Woart, 301, 445.
 Wolf, 193.
 Wolfe, 447.
 Wood, 15, 78, 84, 338.
 Woodberry, 267, 283.
 Woodbury, 45.
 Woodman, 197, 469.
 Woods, 82, 176, 310, 328, 344, 349, 351, 506,
 508.
 Woodson, 302.
 Woodward, 75, 144, 152, 161, 387, 457, 460,
 469, 484, 509.
 Wooleston, 139.
 Worth, 200, 506.
 Wright, 47, 59, 65, 78, 81, 85, 163, 169, 187,
 244, 259, 282, 303, 321, 336, 351, 376, 502,
 507, 508.
 Wrights, 450.
 Wyatt, 328.
 Wybert, 195.
 Wyer, 25, 73, 152, 154, 161, 223, 248, 300, 301,
 409, 434.
 Wyman, 116, 119, 120, 200, 410, 412, 433, 435,
 442, 489.
 Yard, Clarkes Ship, 5, 180, 181.
 Dutch, 111.
 Harts Ship, 157.
 Navy, 146.
 Rhoad, 5.
 Yenai, 143.
 Yendal, 154, 162.
 Yorkers, 496.
 Young, 3, 49, 130, 131, 139, 271, 273, 278, 284,
 394, 456, 457, 466, 473, 481, 501.
 Zitch, 251.







BOSTON COLLEGE



3 9031 01127581 5

178634

REPORT ...

Boston College Library
Chestnut Hill 67, Mass.

Books may be kept for two weeks unless a
shorter period is specified.

