

SAN FRANCISCO PUBLIC LIBRARY



3 1223 90202 5221

612 Room

**MAIN LIBRARY
ROOM**



352 SA52:5²¹C

778484

NOT TO BE TAKEN FROM THE LIBRARY

DOCUMENTS DEPARTMENT.







SAN FRANCISCO
MUNICIPAL REPORTS

FOR THE

FISCAL YEAR 1870-71, ENDING JUNE 30, 1871.

PUBLISHED BY ORDER OF THE

BOARD OF SUPERVISORS.



SAN FRANCISCO:

PRINTED BY THE "COSMOPOLITAN PRINTING COMPANY," 505 CLAY STREET.

1871.

* 352

5a52


:5²¹ C.

778484

WEST

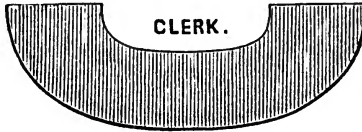
REPORTERS' DESK.

CITY OFFICERS.



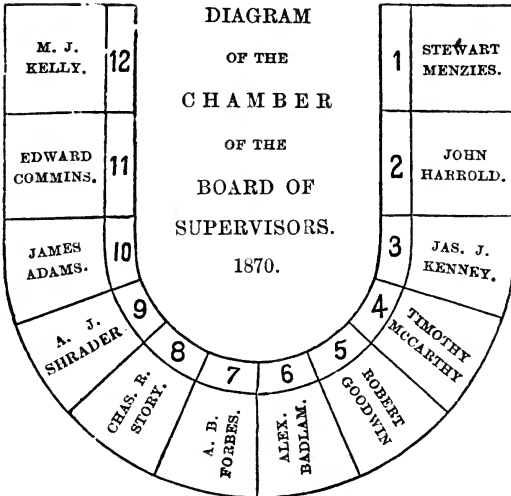
Deputy Clerk.

Sergeant at Arms.



LOBBY.

LOBBY.






TABLE OF CONTENTS.

	PAGE.
ALMS HOUSE REPORT	331-339
Remarks, Description of Building, etc.....	331-333
Inmates Admitted, etc.....	334
Nativities, Ages, etc., of Inmates.....	334-337
Farm, Estimated Crops, etc.....	337-339
ASSESSOR'S REPORT	64-79
Office Expenses.....	64
Assessment Roll—Number of Voters Enrolled.....	65
Report to Surveyor General.....	66-79
Statistics, Manufactories.....	66-79
Population—Registered Voters.....	79
AUDITOR'S REPORT	1-55
Demands Audited—General Fund.....	1-10
“ “ Urgent Necessity Fund.....	10-11
“ “ Special Fee Fund.....	12
“ “ Street Light Fund.....	12
“ “ Street Department Fund.....	13
“ “ Pound Fee Fund.....	13
“ “ Police Contingent Fund.....	13
“ “ School Fund.....	13-14
“ “ Corporation Debt Fund.....	14
“ “ Railroad Bonds—Interest Tax Account.....	14
“ “ Bonds—Interest Account.....	14-15
“ “ Bonds—Sinking Fund.....	15-17
Recapitulation of Demands Audited.....	17-18
Limited Expenditures and Available Funds, July 1, 1871.....	19
Demands Audited, unpaid July 1, 1871.....	20
Treasurer's Account with City and County.....	21-27
Transfer Entries.....	26-27
Loan Accounts, 1870-71.....	27
Recapitulation City and County Finances.....	27-28
License Exhibit, State and County.....	28
Poll Tax Statement.....	29
United States Notes in Treasury.....	29
Treasurer's Account with State.....	30
Tax Collector in Account with Auditor.....	31-32
Delinquent Taxes.....	32
Apportionment of Taxes.....	32
Report of Commissioners of Funded Debt.....	33-35
Bonds Redeemed and Issued.....	35
Bonds and Coupon Account.....	36
Funded Debt and Amount of Sinking Fund.....	37
Estimated Revenue and Expenditures for the Fiscal Year 1871-72.....	38-46
Recapitulation of Estimated Revenue and Expenditure.....	47
Index to Statutes referring to Revenue and Expenditures.....	48-55
Errata.....	506
CHIEF OF POLICE'S REPORT	80-101
Introductory.....	80-84
Population and Police Force of Various Cities.....	82
Arrests and Classification.....	84-87
Amount of Property Lost, Stolen and Recovered.....	87
Witnesses Subpcnaed, etc.....	88
Cash received from Officers of other Counties for Keeping Prisoners.....	88-90
Schedule of Unclaimed Property.....	91-101

	PAGE.
CITY AND COUNTY ATTORNEY'S REPORT	162-215
City Litigation—Condition and Disposition of Cases pending at date of last Report...	162-195
“ “ Condition and Disposition of Cases commenced from date of last Report	196-215
CITY AND COUNTY SURVEYOR'S REPORT	340
CORONER'S REPORT	385-388
Accidental Deaths.....	385-388
Suicides, Murders, etc.....	386-387
Other Causes of Death, and Total number during the Year.....	387-388
Inquests, Autopsies, etc.....	388
COUNTY CLERK'S REPORT	341-361
Organization of Courts, etc.....	341-343
Court Proceedings and Character of Suits.....	344-347
Naturalization of Foreigners.....	347-349
Criminal Indictments Filed in County Court, etc.....	350
Number and Character of Incorporations.....	351
Number and Nativity of Insane Persons Committed to Asylum...	352
Transactions of County, Municipal Criminal and Probate Courts.....	353-357
Marriage Licenses Issued.....	354
Receipts and Expenses.....	358
Appeal Fees, Court and Law Library Fund Taxes.....	359
Amounts Deposited in and Withdrawn from Court.....	359
Tabular Statement of Fees and Expenditures from 1859.....	360
Registration of Citizens.....	360
Remarks.....	360-361
COUNTY RECORDER'S REPORT	216-218
Receipts and Expenditures	216
List of Books of Record.....	217
Instruments Recorded.....	218
FIRE ALARM AND POLICE TELEGRAPH REPORT	158-161
Condition of Telegraph and Remarks.....	158-160
Expenditures.....	161
FIRE DEPARTMENT REPORT	102-157
Report of Fire Commissioners.....	102-104
Fire Commissioners and Officers.....	104
Chief Engineer's Report.....	105-157
Remarks and Recommendations.....	105-109
Statistics. Steam Engine Companies, (8).....	110-120
“ Hose Companies, (5).....	120-125
“ Hook and Ladder Companies, (2).....	125-127
“ Volunteer Engine Company, South San Francisco.....	127-129
Corporation Yard. Inventory of Property.....	129
Apparatus at Stationary Points.....	130
Amount of Hose on hand, and Condition, etc.....	130-131
Horses Purchased.....	131
Hydrants, Number and Location.....	132-150
Cisterns. Number, Location and Condition.....	150-151
Tabular Statement of Services Performed by Companies.....	151
Causes of Fires and Alarms.....	152
Pay Roll of the Department.....	152
Losses by Fire, etc.....	153-156
Fire Alarm Boxes. Number and Location.....	156-157
HARBOR MASTER'S REPORT	401-406
Remarks.....	401
Vessels in Coast and Bay Trade.....	402
Tonnage of Vessels from Eastern and Foreign Ports, etc.....	402-403
Harbor Dues Paid under Protest.....	404-406

	PAGE.
HEALTH OFFICER'S REPORT	292-316
Introductory.....	292-297
Mortality Statistics of Principal Cities.....	293
Summary of Deaths.....	294-295
Interments, Causes of Death.....	293-305
Nativities, Ages, etc., of Decedents.....	306-308
Recapitulation, Tabular Statistics.....	309-310
Remarks, Condition of Sewers.....	310-311
Mortality from Tubercular and Respiratory Diseases... ..	312-313
Nuisances Abated.....	313-314
Market Inspector's Report.....	314-315
Quarantine Fees paid into Treasury, etc., and Office Expenses..	315-316
HOSPITAL REPORT	317-330
Patients admitted, etc.....	317-318
Causes of Death.....	319-320
Nativity of Patients.....	321-322
Diseases of Patients.....	323-330
INDUSTRIAL SCHOOL REPORT	362-384
Report of Secretary.....	362-377
Statement of Commitments, Nativity, etc.....	363-365
Statistical Tables.....	365-377
Auditor's Report, Receipts and Expenditures.....	377-378
Anniversary Address. Chas. D. Carter, President.....	379-382
List of Officers, Committees and Employees.....	383-384
JUSTICES' COURT REPORT	389-390
Number of Actions Commenced.....	389
Fees Received.....	390
LICENSE COLLECTOR'S REPORT	391-392
Annual Licenses Issued.....	391
Quarterly Licenses Issued.....	392
PARK COMMISSIONERS' REPORT	395-400
Organization and Operations of Board.....	395-396
Receipts and Expenditures to January 9, 1871.....	397
Proceedings, Survey, Sale of Bonds, etc.....	397-399
Receipts and Expenditures to July 1st, 1871.....	400
POUND MASTER'S REPORT	393-394
Receipts.....	393
Dogs Impounded, Redeemed or Killed.....	394
PUBLIC ADMINISTRATOR'S REPORT	254-268
Estates Administered upon.....	254-268
PUBLIC SCHOOL REPORT	269-291
Report of Superintendent.....	269-2836
Summary of School Statistics.....	29-273
Miscellaneous Statistics.....	272
Schools, Number of Pupils Enrolled, etc., April, 1871.....	273
Receipts and Disbursements.....	274-275
Condition of Building Fund—Bonds Sold, etc.....	275-276
Building Fund—Cost of Lots Purchased and Buildings Erected..	276
Report of Committee on Finance.....	277-278
Remarks and Recommendations.....	278-283
Statistics. Teachers Employed, and Number of Pupils in each Grade.....	283-285
Classification and Attendance at Public Schools.....	286-287
Schedules of Salaries Paid Teachers and Janitors.....	288-290
List of Members, Officers and Committees.....	291

	PAGE.
SHERIFF'S REPORT.....	250-253
Receipts and Expenses.....	250
County Jail Statistics.....	251-253
SUPERINTENDENT OF PUBLIC STREETS' REPORT.....	219-249
Grading.....	220-222
Macadamizing.....	223-225
Brick Sewers.....	225-226
Redwood Sewers.....	227
Planking.....	227-229
Paving.....	230-231
Sidewalks.....	232-235
Curbs, Corners and Crosswalks.....	236-241
Recapitulation and Summary of Cost of Work from 1856.....	242-243
List of Parks, Reservations, Engine and School Lots.....	244-249
TAX COLLECTOR'S REPORT.....	58-63
Real Estate and Personal Property Valuation.....	58-59
Auditor's Account with Tax Collector.....	59-60
Cash Paid into Treasury.....	61-62
Office Expenses and Fees Received and Paid into Treasury.....	62
Expense in Collection of Street Assessments.....	63
TREASURER'S REPORT.....	56-57
Balance at Credit of State, and City and County.....	56
Street Assessments, Receipts and Disbursements.....	57

APPENDIX TO MUNICIPAL REPORTS.

COMPILED BY JNO. A. RUSSELL.

LIST OF MEMBERS OF BOARD OF SUPERVISORS AND STANDING COMMITTEES.....	409
OPEN PUBLIC STREETS.....	410-415
FRANCHISES.....	416-420
STREETS AND STREET CROSSINGS ACCEPTED BY THE CITY.....	421-429
OUTSIDE LANDS.....	429-503
Introductory.....	429
Tabular Statement of Proceedings from October 12, 1866.....	430-433
Final Decree Confirming Claim of City to its Pueblo Lands (Judge Field).....	432-433
Grant by Congress.....	433
Acts of the Legislature, Ratifying Order No. 800, etc.....	434-437
Act of the Legislature, Providing for the Issuance of Deeds.....	438-441
Grants. Name of Grantees, Description of Property, etc.....	442-503
" Mission Blocks.....	442-459
" " Conveyances Protested against.....	459
" New Potrero Blocks.....	459-474
" " Conveyances Protested against.....	474
" Western Addition Blocks.....	475-496
" " Conveyances Protested against.....	469-497
" Land in Acres, north and south of the Park, and east of the Spring Valley Water Works Waste Pond.....	498-503
Errata.....	506
LAND RELINQUISHED BY THE UNITED STATES.....	503-506
Act of Congress.....	503-504
Grants. Name of Grantee, Description of Property, etc.....	504-506
Conveyances Protested against.....	506
STREET WORK.....	507-518
Introductory.....	507-508
Tabular Statements.....	509-516
CITY HALL, YERBA BUENA PARK.....	519-521
Progress of the Work.....	519-526
Sale of Property, Names of Purchasers, Description of Lots, etc.....	521-528
Receipts and Expenditures.....	524-526
ASSESSMENT ROLL, 1871-72.....	526
VALUATION OF REAL ESTATE AND IMPROVEMENTS BY WARDS.....	526
REGISTRY LAW.....	527-528
Expense of Elections under former Acts and under Registry Law.....	527
Number of Persons Enrolled, and Number Voting at Elections in 1871.....	527
Expense of Elections 1871.....	523
BOARD OF SUPERVISORS, 1871-72.....	523
RESOLUTION No. 2207.....	523

AUDITOR'S REPORT.

CITY AND COUNTY AUDITOR'S OFFICE, }
San Francisco, July 20, 1871. }

To the Honorable the Board of Supervisors

Of the City and County of San Francisco :

GENTLEMEN—In accordance with resolution of your Honorable Body, I herewith submit to you my Annual Report for the Fiscal Year 1870-1.

Your obedient servant,

M. ASHBURY,
Auditor.

DEMANDS AUDITED DURING THE FISCAL YEAR 1870-1, ENDING JUNE 30, 1871.

ON THE GENERAL FUND.

CITY AND COUNTY OFFICERS' SALARIES—

Mayor.....	\$3,000 00	
Mayor's Clerk.....	1,800 00	
Judge of Municipal Court.....	5,000 00	
Judge of County Court.....	5,000 00	
Judge of Probate Court.....	5,000 00	
Judge of Police Court.....	4,000 00	
<i>Brought forward.....</i>		\$23,800 00

AUDITOR'S REPORT.

<i>Carried forward</i>	—————	\$23,800 00
District Attorney	\$5,000 00	
Assistant District Attorney.....	3,600 00	
City and County Attorney.....	5,000 00	
Prosecuting Attorney Police Court	3,000 00	
Chief of Police.....	4,000 00	
Superintendent of Public Schools	4,000 00	
Assistant Superintendent	1,500 00	
Secretary of Board of Education.	2,400 00	
Clerk to City and County Attorney	1,500 00	
Clerk to District Attorney.....	1,500 00	
Assessor	4,000 00	
Assessor's Deputies.....	27,900 00	
Superintendent of Streets.....	4,000 00	
Deputies of Do.....	19,900 00	
Tax Collector's Deputies	13,160 00	
Coroner.....	2,500 00	
Surveyor	500 00	
Harbor Master....	3,000 00	
Auditor's Clerk	3,000 00	
Treasurer's Deputies.....	9,090 00	
Sheriff's Deputies	26,587 50	
County Clerk's Deputies	36,900 00	
Law Librarian.....	2,400 00	
Secretary of Board for Examina- tion of Street Contracts....	1,520 00	
Clerks of Board of Supervisors..	3,900 00	
Supervisors.....	14,400 00	
Court-room Interpreters	4,500 00	
Gardeners of Public Squares....	2,700 00	
Porters of City Hall.....	1,980 00	
License Collector.....	2,100 00	
License Collector's Deputies.....	3,000 00	
Health Officer.....	2,400 00	
Deputy Health Officer	1,800 00	
	—————	222,737 50
<i>Brought forward</i>		\$246,537 50

<i>Carried forward</i>		\$246,537 50
Clerk of Health Officer.....	\$2,100 00	
Inspectors of Health Department	3,550 00	
Messenger to Health Office.....	900 00	
Commissioners of Marine Board.	1,600 00	
Clerk of Do.....	1,500 00	
Commissioners of Funded Debt, 1855.....	3,600 00	
Recorder's Clerks.....	30,073 20	
Matron of County Jail.....	900 00	
		<hr/> 44,223 20
		<hr/> \$290,760 70
EXTRA DEPUTIES' SALARIES—		
Deputies for Tax Collector.....	\$1,080 00	
Clerks Board of Equalization....	575 00	
Deputy for License Collector....	1,450 00	
		<hr/> 3,105 00
POLICE FORCE SALARIES—		
4 Captains, 1 Clerk, 99 Officers..		157,218 12
FIRE DEPARTMENT SALARIES—		
Chief Engineer.....	\$3,000 00	
Assistant Engineers (2).....	3,360 00	
Clerk.....	1,560 00	
Corporation Yard Keeper.....	900 00	
Engine Companies.....	59,520 00	
Hose Do.....	19,200 00	
Hook and Ladder Do.....	14,880 00	
		<hr/> 102,420 00
FIRE DEPARTMENT MATERIAL—		
Hose, Machinery, etc.....		7,558 41
		<hr/>
<i>Brought forward</i>		<hr/> \$561,062 23

<i>Carried forward</i>		\$561,062 23
FIRE DEPARTMENT RUNNING EXPENSES—		
Horse Feed, Shoeing and Doctoring	\$8,593 42	
Fuel and Oil.....	1,469 66	
Harness, Repairs of same, and Material	1,443 33	
Repairs of Engines, etc.	5,104 23	
Repairs of Engine Houses, etc...	9,369 39	
Horses purchased (8)	3,200 00	
Buggy do.	250 00	
Salaries of Superintendent and Assist. Supt. Engines.....	3,600 00	
Salary of Drayman	900 00	
Salaries of Oilers.....	1,525 00	
Cleaning Vaults.....	520 00	
Sundries, Tools, Soap, Wick, etc.	1,603 19	
	<hr/>	37,578 22
OFFICE RENT, ETC., FOR FIRE COMMISSIONERS—		
Rent, etc.....	\$840 00	
Furniture	231 31	
Books and Stationery.....	192 35	
	<hr/>	1,263 66
CISTERNS AND HYDRANTS—		
Constructing of Cisterns.....	\$6,929 00	
Repairs of Cisterns.....	1,555 00	
Hydrants, setting and re-setting same	13,754 60	
Superintending Cisterns	615 00	
	<hr/>	22,853 60
SALARIES OF FIRE ALARM AND POLICE TELEGRAPH—		
Superintendent	\$1,800 00	
Operatives (3).....	4,500 00	
Repairer	1,200 00	
	<hr/>	7,500 00
<i>Brought forward</i>		<hr/> \$630,257 71

<i>Carried forward</i>		\$630,257 71
EXTENSION AND REPAIRS OF FIRE ALARM AND POLICE TELEGRAPH—		
Boxes, Wire, Poles, Pipe, etc...	\$4,907 34	
Repairs and Material.....	965 88	
Royalty on Manufacture of Signal		
Boxes	1,875 00	
Bell and Fixtures	2,045 25	
Constructing Tower.....	625 00	
Horse-keeping, etc.....	250 60	
Use of Chronometer.....	124 50	
Sundries	442 65	
	<hr/>	11,236 22
REPAIRS TO PUBLIC BUILDINGS.....		16,378 02
LIGHTING PUBLIC BUILDINGS—		
City Hall and other Offices.....	\$6,340 25	
Fire Department.....	4,413 00	
	<hr/>	10,753 25
HOSPITAL EXPENSES—		
Salaries of Employees	\$20,032 63	
Provisions	52,933 16	
Fuel and Light.....	2,743 00	
Liquors, Medicines and Surgical		
Instruments	14,181 79	
Repairs and Material	5,503 07	
Clothing, Dry Goods and Shoes..	3,583 28	
Bedding.....	1,787 42	
Furniture	2,009 13	
Crockery, etc.....	444 24	
Sundries, Kitchen Utensils, etc...	1,289 92	
	<hr/>	104,507 64
HOSPITAL VISITING PHYSICIAN AND SURGEON		2,433 33
	<hr/>	\$775,566 17
<i>Brought forward</i>		

<i>Carried forward</i>		\$775,566 17
BURIALS AND CHEMICAL ANALYSIS—		
Burials	\$2,261 75	
Chemical Analysis.....	600 00	
	<hr/>	2,861 75
VEHICLE, HORSES, ETC.—SHERIFF'S DEPARTMENT—		
Purchase of Vehicle for Prison use	\$485 50	
Harness.....	81 75	
Board and Shoeing of Horses and Repairing of Vehicle.....	433 00	
	<hr/>	1,000 25
NEW CITY CEMETERY—		
Salary of Superintendent	\$825 00	
Building Keeper's House, Fence, etc.....	925 00	
Digging Well, etc.....	765 35	
Book of Interments	38 00	
	<hr/>	2,553 35
SMALL-POX HOSPITAL—		
Labor, Repairs and Material.....	\$4 50	
Salaries of Employees.....	780 00	
Supplies, Medicine, etc.....	568 90	
Horse Feed and Shoeing.....	27 36	
Clothing.....	40 00	
Insurance and Building.....	169 75	
Sundries.....	89 35	
	<hr/>	1,679 86
ALMSHOUSE EXPENSES—		
Salaries of Employees.....	\$12,887 52	
Provisions	34,197 79	
Liquors and Medicines.....	3,245 19	
	<hr/>	
<i>Brought forward</i>	\$50,330 50	\$783,661 38

<i>Carried forward</i>	\$50,330 50	\$783,661 38
Fuel and Light	4,057 72	
Horse Feed, Shoeing, Repairs of Harness, Tolls, etc.....	2,287 27	
Buggy purchased, use of Superin- tendent	400 00	
Horse for Do	260 00	
Dry Goods, Clothing and Shoes..	4,112 18	
Bedding.....	175 93	
Sewing Machine	75 00	
Crockery, etc	311 84	
Repairs and Material	4,138 40	
Insurance on Buildings	325 25	
Seed Potatoes	560 50	
Sundries	912 42	
	<hr/>	67,947 01
ALMSHOUSE BUILDING—		
Repairs and Fitting up New Story		4,154 01
ALMSHOUSE FURNISHING—		
Furniture, etc., for New Upper Story.....		3,469 97
APPROPRIATION HOME INEBRIATE—		
Annual Allowance.....		3,000 00
EXAMINATION OF INSANE		2,270 00
SENDING INSANE TO STOCKTON ASYLUM..		1,614 50
INDUSTRIAL SCHOOL APPROPRIATION—		
Annual allowance, \$36,000		35,999 35
Medical Services Industrial School		300 00
Pursuit of Runaways from do....		606 18
ROAD REPAIRS, 1ST ROAD DISTRICT....		6,237 68
	<hr/>	\$909,260 08
<i>Brought forward</i>		

<i>Carried forward</i>		\$909,260 08
ENCLOSING AND IMPROVING PUBLIC GROUNDS—		
Repairs, Tools, Posts, Chain, etc.	\$791 58	
Plants and Seed.....	30 00	
	<hr/>	821 58
ESTABLISHING OUTSIDE LAND GRADES...		3,000 00
INCIDENTAL EXPENSES OF MARINE BOARD—		
Rent of Office, Gas and Porters' attention	\$686 50	
Salary of Special Officer and Hire of Boat	674 50	
Legal Services.....	100 00	
Stationery and Printing.....	130 88	
	<hr/>	1,591 88
INCIDENTAL EXPENSES OF HEALTH DE- PARTMENT—		
Hire of Boat, etc.....	\$323 23	
Salaries of Boatmen.....	3,565 00	
Reporting Vessels.....	50 00	
Rent of Boat House and Quar- antine Office.....	317 00	
Board of Horses, etc.....	746 87	
Furniture, Stationery, etc.....	1,097 81	
Physician to Prison and Jail, and Medicines for same.....	974 50	
Clerk to Board.....	950 00	
	<hr/>	8,024 41
SPECIAL COUNSEL FEES.....		1,890 50
DISTRICT COURT REPORTERS.....		6,716 30
SUBSISTENCE OF PRISONERS—		
Rations for County Jail.....	\$16,464 14	
Rations for City Prison.....	4,751 69	
	<hr/>	21,215 83
<i>Brought forward</i>		<hr/> <hr/> \$952,520 58

<i>Carried forward</i>		\$952,520 58
WITNESS EXPENSES.....		1,128 90
COPYING ASSESSMENT ROLL.....		4,990 00
COPYING MILITARY Do.		525 00
ADVERTISING AND ELECTION PRINTING—		
Printing for City and County Of- ficers and Elections.....		6,815 73
REGISTRATION AND ELECTION EXPENSES—		
Enrolling Names, etc.....	\$1,489 00	
Officers of Election and Police..	10,208 66	
Supervisors of Election, Expenses and Sundries	2,641 50	
Poll List and Supplement to Great Register	5,334 00	
		<hr/> 19,673 16
RECORDER'S NEWSPAPERS.....		49 40
MAYOR'S CONTINGENT EXPENSES.....		1,800 00
BOAT HIRE AND OFFICE RENT FOR HAR- BOR MASTER		975 00
RENT OF AND FURNISHING JUSTICES' COURT—		
Rent of Building N. E. corner of Montgomery and Jackson streets		3,900 00
CELEBRATION OF FOURTH JULY		2,951 00
COMPILING LAWS AND ORDINANCES		600 00
PRINTING AND PUBLICATION OF MUNICIPAL REPORTS.....		3,510 74
SPECIAL APPROPRIATION TO SISTERS OF MERCY.....		5,000 00
<i>Brought forward</i>		<hr/> \$1,004,439 51

<i>Carried forward</i>		\$1,004,439 51
ADDITION TO COUNTY JAIL—		
Material and Labor.....	\$8,529 91	
Architect's Services.....	353 69	
	<hr/>	8,883 60
LAW LIBRARY—		
Rent of Rooms	\$2,348 67	
Furnishing Rooms	3,974 87	
Porter's Salary.....	450 00	
Stationery.....	144 25	
	<hr/>	6,917 79
MUNICIPAL COURT—		
Rent of Rooms.....	\$4,320 00	
Furnishing Rooms.....	2,919 70	
Repairs and Changes.....	3,162 21	
Porter's Salary.....	164 50	
	<hr/>	10,566 41
JUDGMENT IN CASE OF EL DORADO BUILD- ING		3,580 41
ENCLOSING LAND OF CITY AND COUNTY...		621 47
URGENT NECESSITY—		
Miscellaneous Expenses not other- wise provided for by law:		
Stationery and Advertising for City and County Officers.....	\$1,040 65	
Furniture for City and County offices.....	2,787 58	
Salaries of Janitors, Watchman, and Serg't-at-Arms City Hall..	2,910 00	
Impounding Dogs, Dog Tags and Rent of Pound.....	2,681 50	
Board of Horses for License and Police Departments.....	723 75	
	<hr/>	
<i>Brought forward</i>	10,143 48	\$1,035,009 19

<i>Carried forward</i>	\$10,143 40	\$1,035,009 19
Extra Pay of Gardeners of Public Squares.....	\$157 42	
Keeping in Charge Vessels under Attachment.....	601 00	
Rent of Rooms for 15th Dist. Court and Harbor Police, etc..	2,970 00	
Extra Clerical Services in City and County offices, and Salaries of Notice Servers.....	7,761 51	
Fuel for City and County offices..	1,990 12	
Planking Kentucky street.....	1,000 00	
Engineering work for City.....	1,121 00	
Glass Signs for Street Lamps....	548 45	
Copies of Special Report of Committee on Patents.....	400 00	
Block Books.....	1,450 00	
Services of Appraiser for Board of Equalization.....	265 00	
Sundries for City Prison and Jail.	602 85	
Sundries—Cleaning Vaults, Hire of Horses, etc., and Meals for Juries.....	1,847 56	
	<hr/>	30,858 39

PURCHASE OF LOTS AND ERECTION OF ENGINE HOUSES—

Purchase of Lot on 14th Avenue between N and Railroad Avenue	\$700 00	
Erection of Engine House on 14th Avenue, South San Francisco..	2,350 00	
	<hr/>	3,050 00
Total of General Fund..		\$1,068,917 58
<i>Brought forward</i>		<hr/> \$1,068 917 58

Carried forward.....

\$1,068,917 58

ON THE SPECIAL FEE FUND.

SALARIES OF CITY AND COUNTY OFFICERS—

Recorder.....	\$4,000 00
County Clerk.....	4,000 00
Auditor.....	4,000 00
Treasurer.....	4,000 00
Tax Collector.....	4,000 00
Sheriff, \$8,000; Counsel Fees, \$1.200.....	9,200 00
Clerk of Police Court.....	2,400 00
Clerk of Justices' Court.....	2,400 00
4 Justices, 1 Presiding Justice and Porter.....	13,500 00
Sheriff's Deputies.....	7,500 00
Recorder's Deputies.....	1,800 00
Porters City Hall.....	1,800 00

STATIONERY FOR CITY AND COUNTY OFFICERS.....

21,207 93

PUBLISHING DELINQUENT TAX LIST.....

4,687 25

84,495 18

ON THE STREET LIGHT FUND.

MONTHS.	Lighting Streets.	Repairs to Lamps, etc.	TOTAL.
June, 1870....	\$15,331 10	499 16	\$15,830 26
July, "	15,682 46	505 00	16,187 46
Aug. "	15,891 50	510 33	16,401 83
Sept. "	15,489 12	776 08	16,265 20
Oct. "	16,234 31	772 83	17,007 14
Nov. "	15,992 78	532 83	16,445 61
Dec. "	16,676 27	664 50	17,340 77
Jan. 1871....	16,693 65	554 67	17,248 32
Feb. "	14,953 50	556 00	15,509 50
March "	16,803 18	557 00	17,360 18
April "	16,443 72	565 17	17,008 89
May, "	17,319 42	658 27	17,977 69
	\$193,431 01	\$7,151 84	\$200,582 85

\$200,582 85

Brought forward.....

\$1,353,995 61

Carried forward \$1,353,995 61

ON THE STREET DEPARTMENT FUND.

Front of City and County Property	\$11,063 67	
Accepted Streets	83,702 05	
Repairs Urgent.....	10,596 59	
Cleaning Streets and Sewers.....	32,090 83	
Prosecution of Suits against Delinquent Street Assessments....	1,560 00	
	<hr/>	139,013 14

ON THE POUND FEE FUND.

Salary of Pound Keeper.....		900 00
-----------------------------	--	--------

ON THE POUND FEE FUND—SPECIAL.

Excess of expenses on Cow, taken up by Pound Keeper.....		9 70
--	--	------

ON THE POLICE CONTINGENT FUND.

Conveyance of Prisoners, Telegraphing, etc.....		3,472 84
---	--	----------

ON THE SCHOOL FUND.

Salaries of Teachers.....	345,718 91	
Salaries of Janitors.....	24,172 73	
Salary of Carpenter	1,255 00	
Repairs to School Houses.....	28,903 87	
Fuel and Light	7,095 82	
Books, Stationery, Advertising, etc.....	16,290 58	
Rents.....	13,617 60	
Insurance.....	542 75	
Census Marshals.....	1,686 50	
Furniture	15,808 17	
Incidental Expenses.....	7,514 36	
Water.....	420 10	
	<hr/>	463,026 39

Brought forward..... \$1,960,417 68

<i>Carried forward</i>		\$1,960,417 68
ON THE SCHOOL FUND—SPECIAL.		
Purchase of Lots, erection of School-houses, etc.....		174,975 02
ON THE CORPORATION DEBT FUND.		
Coupons No. 31, due Jan. 1, 1871, \$5,880; Exchange, \$88.20.....	\$5,968 20	
Coupons No. 32, due July 1, 1871, \$5,325; Exchange, \$66.56.....	5,391 56	
	<hr/>	11,359 76
ON INTEREST-TAX ACCOUNT S. F. & S. J. RAILROAD BONDS.		
Coupons of S. F. & S. J. Railroad Bonds.....		14,455 00
ON PACIFIC RAILROAD INTEREST TAX ACCOUNT.		
Coupons Central Pacific Railroad Bonds.....		27,930 00
Coupons Western Pacific Railroad Bonds		17,150 00
ON INTEREST ACCOUNT—SCHOOL BONDS, 1866-7.		
Coupons of School Bonds, 1866-7		14,840 00
ON INTEREST ACCOUNT—SCHOOL BONDS, 1870.		
Coupons of School Bonds, 1870..		11,095 00
ON INTEREST ACCOUNT—BONDS, 1858.		
Coupons of Bonds, 1858.....		58,800 00
ON INTEREST ACCOUNT—BONDS, 1863-64.		
Coupons of Bonds, 1863-64....		49,822 50
ON INTEREST ACCOUNT—BONDS, 1867.		
Coupons of Bonds of 1867.....		19,635 00
<i>Brought forward</i>		<hr/> \$2,360,479 96

Carried forward..... \$2,360,479 96

ON INTEREST ACCOUNT—PARK IMPROVEMENT BONDS.

Coupons of Park Improvement Bonds..... 375 00

ON SINKING FUND—BONDS, 1858.

REDEMPTION OF BONDS, 1858—

10 Bonds, each \$1,000, at 93 $\frac{7}{8}$ per cent. with int. from Jan. 1, to May 30, 1871..... \$9,637 50
 16 Bonds, each \$1,000, at 93 per cent. with int. from Jan. 1 to May 30, 1871..... 15,280 00
 5 Bonds, each \$500, at 96 per cent. 2,400 00
 5 Bonds, each \$1,000, at 96 $\frac{7}{8}$ per cent..... 4,843 75
 10 Bonds, each \$1,000, at 97 $\frac{7}{8}$ per cent..... 9,787 50
 10 Bonds, each \$1,000, at 98 $\frac{7}{8}$ per cent..... 9,887 50
 Loans on security of City and County Bonds..... 50,000 00

101,836 25

ON SINKING FUND—BONDS, 1863-64.

REDEMPTION OF BONDS, 1863-64—

100 Bonds, each \$500, at 99 $\frac{1}{2}$ per cent. with int. from April 1 to May 30, 1871..... 50,333 33
 Loans on security of City and County Bonds..... 87,600 00

137,933 33

ON SINKING FUND—BONDS, 1855.

REDEMPTION OF BONDS OF 1855—

37 Bonds, each \$500, at par, and int. from Jan. 1 to May 30, 1871. 18,962 50

Brought forward..... \$18,962 50 \$2,600,624 54

<i>Carried forward</i>		\$18,962 50	\$2,600,624 54
Loans on security of City and County Bonds.....		54,300 00	
		<hr/>	73,262 50
ON SINKING FUND—SCHOOL BONDS, 1866-67.			
REDEMPTION OF SCHOOL BONDS, 1866-67—			
15 Bonds, each \$1,000, @ 99½ per cent. with int. from April 1 to May 30, 1871.....		\$15,100 00	
Loans on security of City and County Bonds.....		15,500 00	
		<hr/>	30,600 00
ON SINKING FUND—SCHOOL BONDS, 1870.			
REDEMPTION OF SCHOOL BONDS, 1870—			
15 Bonds, each \$1,000, at par....		\$15,000 00	
Loans on security of City and County Bonds.....		15,000 00	
		<hr/>	30,000 00
ON LOAN FUND ACCOUNT—S.F. AND S.J. RAIL- ROAD BONDS.			
REDEMPTION OF S. F. AND S. J. RAILROAD BONDS—			
13 Bonds, each \$500, at par.....		\$6,500 00	
6 Bonds, each \$1,000, and 1 at \$500 at par, with int. from Feb. 9 to May 30, 1871.....		6,640 30	
2 Bonds, each \$1,000 and 4 Bonds, each \$500 @ 99 45-100 per cent., with int. from Mar. 14 to May 30, 1871.....		4,037 11	
1 Bond of \$1,000 @ 99 45-100 per cent		994 50	
3 Bonds, each \$1,000, and 4 Bonds, each \$500 @ 99 45-100 per cent., with int. from Jan. 1 to May 30, 1871.....		5,118 33	
		<hr/>	
		\$23,290 24	
<i>Brought forward</i>			\$2,734,487 04

DEMANDS AUDITED.

17

<i>Carried forward</i>	\$22,290 24	\$2,734,487 04
5 Bonds, each \$500, @ 99 45-100 per cent., with int. from Mar. 15 to May 30, 1871.....	2,522 71	
Loans on security of City and County Bonds.....	24,000 00	
	<hr/>	49,812 95
ON SINKING FUND—BONDS, 1867.		
Loans on security of City and County Bonds.....		29,500 00
		<hr/>
Total demands audited Fiscal Year 1870-71.....		\$2,813,799 99
Judgment paid—not audited.....		5,817 16
		<hr/>
		<u>\$2,819,617 15</u>

RECAPITULATION OF DEMANDS AUDITED.

City and County Officers.....	353,365 70
Police Department.....	157,218 12
Fire Department.....	193,460 11
School Department (except Interest and Sinking Fund).....	638,001 41
Repairs of Public Buildings.....	16,378 02
Lighting Public Buildings.....	10,753 25
Hospital Expenses, including Small Pox Hos- pital.....	108,620 83
Burials and Chemical Analysis.....	2,861 75
Alms House Expenses.....	75,570 99
Streets and Roads.....	145,250 82
Establishing Outside Land Grades.....	3,000 00
Improvement of Public Grounds, etc.....	3,996 40
Health Department.....	8,024 41
Counsel Fees.....	1,890 50
Court Reporters' Fees.....	6,716 30
	<hr/>
<i>Brought forward</i>	\$1,724,708 61

<i>Carried forward</i>	\$1,724,708 61
Subsistence of Prisoners.....	21,215 83
Witness Expenses.....	1,128 90
Expense of keeping horses, etc., for Sheriff's Department.....	1,000 25
Assessment and Military Roll.....	5,515 00
Addition to County Jail.....	8,883 60
Advertising and Election Printing.....	6,815 73
Registration and Election Expenses	19,673 16
Judgments against the City.....	3,580 41
Mayor's Contingent Expenses.....	1,800 00
Harbor Office Rent, etc.....	975 00
Marine Department.....	1,591 88
Industrial School.....	36,905 53
Examining Insane, and Expenses of same to Stockton.....	3,884 50
Stationery for City and County Officers.....	21,207 93
Delinquent Tax List.....	4,687 25
Lighting Streets.....	200,582 85
Special Allowance to Sisters of Mercy.....	5,000 00
Home of Inebriate.....	3,000 00
Police Contingent.....	3,472 84
Municipal Court.....	10,566 41
Law Library.....	6,917 79
Compiling Laws and Ordinances.....	600 00
Printing and Publication of Municipal Reports.	3,510 74
Sundries—Justices' Court, Fourth of July, Fur- niture, Fuel, Rent, Clerical Services, etc...	37,768 49
Redemption of Stock.....	177,045 03
Interest.....	225,462 26
Grand total of Expenditures.....	<u>\$2,537,899 99</u>
Loans from Sinking Funds.....	275,900 00
Total demands audited.....	<u>\$2,813,799 99</u>
Judgment paid, not audited.....	5,817 16
	<u><u>\$2,819,617 15</u></u>

**CONDITION OF CERTAIN ACCOUNTS (NOT ANNUAL)
LIMITED BY THE LEGISLATURE.**

TITLE OF ACCOUNT.	Available July 1, 1870	RECEIPTS 1870-71	TOTAL	Audited 1870-71	Available July 1, 1871
PURCHASE OF ENGINE LOTS AND ERECTION OF ENGINE HOUSES	\$32,369 24	\$32,369 24	\$3,050 00	\$29,319 24
CISTERNS AND HYDRANTS.....	9,968 23	9,968 23	2,853 60	7,114 63
EXTENSION AND REPAIRS TO FIRE-ALARM AND POLICE TELEGRAPH.	14,365 97	14,365 97	14,365 97
ENCLOSING NEW CITY CEMETERY, ETC.	11,815 03	11,815 03	2,553 35	9,261 68
ENCLOSING WITH WOOD CITY AND COUNTY PROPERTY, INCLUDING LAND USED FOR PUBLIC PURPOSES BY OUTSIDE LAND COMMITTEE.....	15,000 00	15,000 00	15,000 00

AUDITED DEMANDS OUTSTANDING JULY 1, 1871, WITH PROOF.

FUNDS AND ACCOUNTS	Demands unpaid, June 30, 1870.	Demands Audited 1870-71.	TOTAL.	Demands paid, 1870-71.	Demands unpaid July 1, 1871.
	General Fund.....	\$54,537 27	\$1,068,917 58	\$1,123,454 85	\$1,069,158 11
General Fund—Judgment not audited.....		5,817 16	5,817 16	5,817 16	
Special Fee Fund.....	4,921 20	84,495 18	89,416 38	84,427 93	4,988 45
Street Light Fund.....		200,582 85	200,582 85	200,582 85	
Street Department Fund.....	284 70	139,013 14	139,297 84	138,770 56	527 28
Pound Fee Fund.....	75 00	900 00	975 00	975 00	
Pound Fee Fund—Special.....		9 70	9 70	9 70	
Police Contingent Fund.....		3,472 84	3,472 84	3,472 84	
School Fund.....		463,026 39	494,521 30	473,489 81	21,031 49
School Fund—Special.....	31,494 91	174,975 02	174,975 02	171,627 92	3,447 10
School Building Fund.....					
Corporation Debt Fund.....	2 50		2 50		2 50
Interest Tax Account—S. F. & S. J. R. R. Bonds.....		11,359 76	11,359 76	11,359 76	
Pacific Railroad Interest Tax Account.....		14,455 00	14,455 00	12,512 50	1,942 50
Interest Account—School Bonds 1866-7.....		45,080 00	45,080 00	45,080 00	
Interest Account—School Bonds 1870.....		14,840 00	14,840 00	14,840 00	
Interest Account—School Bonds 1863-4.....	1,190 00	11,095 00	11,095 00	11,095 00	
Interest Account—School Bonds 1858.....		49,822 50	51,012 50	51,012 50	
Interest Account—School Bonds 1867.....		58,800 00	58,800 00	58,800 00	
Interest Account—Park Improvement Bonds.....		19,635 00	19,635 00	19,635 00	
Sinking Fund—Bonds 1868.....		375 00	375 00	375 00	
Sinking Fund—Bonds 1863-4.....		101,836 25	101,836 25	101,836 25	
Sinking Fund—Bonds 1865.....		137,933 33	137,933 33	137,933 33	
Sinking Fund—School Bonds 1866-7.....		73,262 50	73,262 50	73,262 50	
Sinking Fund—School Bonds 1870.....		30,600 00	30,600 00	30,600 00	
Loan Fund Account—S. F. & S. J. R. R. Bonds.....		30,000 00	30,000 00	30,000 00	
Sinking Fund—Bonds 1867.....		49,812 95	49,812 95	49,812 95	
		29,500 00	29,500 00	29,500 00	
	\$92,505 58	\$2,319,617 15	\$2,912,122 73	\$2,825,886 67	\$86,236 06

Demands cancelled July 1, 1871, credited to the foregoing, as follows : General Fund, \$4,326 82; Street Fund, \$171 07; School Fund, \$697 79; School Building Fund, \$2 50.

O. KLOPPENBURG, TREASURER, IN CASH ACCOUNT
WITH AUDITOR FOR CITY AND COUNTY MONEYS
FOR THE FISCAL YEAR ENDING JUNE 30, 1871.

Dr.

To Receipts at Credit of the following
Funds and Accounts :

GENERAL FUND.

Taxes.....	774,510	39
Poll Taxes.....	12,772	44
State and County Licenses.....	106,157	31
Municipal Licenses.....	40,067	45
Marine Licenses.....	1,875	00
Quarantine Fees.....	1,350	50
Fines in Police Court.....	21,971	45
Fines in County Court.....	1,249	00
Sale of Horses, Fire Department.	231	50
Sale of Unclaimed Property, Po- lice Department	602	70
Hospital Dues from State.....	7,582	55
Rent of City and County Property	342	00
Assessment Expenses — State's Proportion	11,101	34
Sale of Produce from Almshouse Farm	1,000	00

980,813 63

SPECIAL FEE FUND.

Fees from City and County Officers—

Recorder.....	44,975	50
County Clerk.....	41,027	75
Sheriff.....	20,552	00
Auditor.....	2,816	75
Treasurer.....	12,882	62
Tax Collector.....	19,244	42

Brought forward.....\$141,499 04

\$980,813 63

<i>Carried forward</i>	\$141,499 04	\$980,813 63
Clerk of Board of Supervisors...	502 30	
Clerk of Police Court.....	1,749 00	
Clerk of Justices' Court.....	9,866 75	
City and County Attorney.....	67 75	
	<hr/>	153,684 84
STREET LIGHT FUND.		
Taxes.....		184,644 81
STREET DEPARTMENT FUND.		
Taxes.....	\$145,734 28	
Licenses on Vehicles.....	13,362 15	
Sale of Old Iron.....	122 68	
	<hr/>	159,219 11
POUND FEE FUND.		
Pound Fees.....		1,462 00
SPECIAL POUND FEE FUND.		
Proceeds of Sale of Animals.....		41 00
HOSPITAL FUND.		
Taxes.....		9,713 59
SCHOOL FUND.		
Taxes.....	\$437,214 18	
Poll Taxes.....	1,577 25	
Dog Tax.....	879 00	
Amount of State Apportionment.....	94,196 05	
Fees from County Court.....	105 00	
	<hr/>	533,971 48
SCHOOL FUND SPECIAL.		
Bonds sold, issue of 1870.....		138,711 00
SCHOOL BUILDING FUND.		
Taxes.....		30 59
<i>Brought forward</i>		<hr/>
		\$2,162,292 05

DEMANDS AUDITED.

23

Carried forward..... \$2,162,292 05

CORPORATION DEBT FUND.

Taxes..... 82,791 08

INTEREST ACCOUNT—BONDS 1863-64.

Taxes..... 53,460 63

INTEREST TAX ACCOUNT—S. F. AND S. J. R. R. BONDS.

Taxes..... 9,728 25

PACIFIC RAILROAD INTEREST ACCOUNT.

Taxes..... 48,590 29

INTEREST ACCOUNT—BONDS 1867.

Taxes..... 19,433 44

SINKING FUND—BONDS 1855.

Taxes.....	\$24,303 55	
Loans Returned.....	42,600 00	
Interest.....	2,004 13	
	<hr/>	68,907 68

SINKING FUND—BONDS 1858.

Taxes.....	\$48,585 78	
Loans Returned.....	50,000 00	
Interest.....	814 15	
	<hr/>	99,399 93

SINKING FUND—BONDS 1863-64.

Taxes.....	\$48,591 16	
Loans Returned.....	86,000 00	
Interest.....	576 30	
	<hr/>	135,167 46

SINKING FUND—BONDS 1867.

Taxes.....	\$14,567 14	
Loans Returned.....	14,500 00	
Interest.....	234 40	
	<hr/>	29,301 54

Brought forward..... \$2,709,072 35

<i>Carried forward</i>		\$2,709,072 35
LOAN FUND ACCOUNT—S. F. AND S. J. RAILROAD BONDS.		
Taxes.....	\$24,295 27	
Loans Returned.....	24,000 00	
Interest.....	411 30	
	<hr/>	48,706 57
SINKING FUND—SCHOOL BONDS 1870.		
Loans Returned.....	\$15,000 00	
Interest.....	180 00	
	<hr/>	15,180 00
SINKING FUND—SCHOOL BONDS 1866-7.		
Loans Returned.....	\$15,500 00	
Interest.....	223 00	
	<hr/>	15,723 00
PARK IMPROVEMENT FUND.		
Taxes.....		9,707 45
		<hr/>
Total Receipts into Treasury of City and County, Cash only.....		\$2,798,389 37
To Cash on hand July 1, 1870.....		271,964 60
		<hr/>
		<u>\$3,070,353 97</u>

Cr.

By Payments at Debit of the following Funds and Accounts for Demands Redeemed, etc.

General Fund—Demands redeemed,		
(Judgments \$5,817 16).....	\$1,074,975 27	
Special Fee Fund.....	84,427 93	
Street Light Fund.....	200,582 85	
Street Department Fund.....	138,770 56	
Pound Fee Fund.....	975 00	
Police Contingent Fund.....	3,472 84	
School Fund.....	473,489 81	
<i>Brought forward</i>	<hr/>	\$1,976,694 26

<i>Carried forward</i>		\$1,976,694 26
School Fund Special.....	171,527 92	
Corporation Debt Fund.....	11,359 76	
Special Pound Fee Fund.....	9 70	
Coupon Account—Bonds 1858.....	58,800 00	
Coupon Account—Bonds 1867.....	19,635 00	
Coupon Account—Bonds 1863-64..	51,012 50	
Coupon Account—School Bonds, 1866-7.....	14,840 00	
Interest Tax Account—S. F. and S. J. Railroad Bonds.....	12,512 50	
Pacific Railroad Interest Tax Ac- count.....	45,080 00	
Interest Tax Account—School Bonds 1870.....	11,095 00	
Interest Tax Account—Park Im- provement Bonds.....	375 00	
Sinking Fund—Bonds 1863-4	137,933 33	
Sinking Fund—Bonds 1867.....	29,500 00	
Sinking Fund—Bonds 1855	73,262 50	
Sinking Fund—Bonds 1858.....	101,836 25	
Sinking Fund—School Bonds 1870.	30,000 00	
Sinking Fund—School Bonds 1866-7	30,600 00	
Loan Fund Account—S. F. and S. J. Railroad Bonds.....	49,812 95	
	<hr/>	\$2,825,886 67

BY CASH ON HAND, JUNE 30, 1871, AT CREDIT OF THE
FOLLOWING FUNDS AND ACCOUNTS.

General Fund.....	\$6,671 41	
School Fund.....	24,861 42	
School Fund Special.....	55,774 90	
Special Fee Fund.....	4,988 45	
Corporation Debt Fund.....	9,178 25	
Pound Fee Fund.....	75 00	
	<hr/>	<hr/>
<i>Brought forward</i>	\$101,549 43	\$2,825,886 67

<i>Carried forward</i>	\$101,549 43	\$2,825,886 67
Police Contingent Fund.....	136 25	
Street Department Fund.....	59,851 68	
Sinking Fund—Bonds of 1858.....	689 59	
Sinking Fund—Bonds of 1867.....	632 72	
Sinking Fund—School Bonds of 1866-7.....	677 71	
Sinking Fund—School Bonds of 1870	180 00	
Sinking Fund—Bonds of 1855.....	1,087 89	
Sinking Fund—Bonds of 1863-4...	1,273 56	
Interest Tax Account—S. F. and S. J. Railroad Bonds.....	1,626 24	
Loan Fund Account—S. F. and S. J. Railroad Bonds..	766 23	
Pacific Railroad—Interest Tax Ac- count.....	17,387 04	
Interest Account—School Bonds, 1870.....	4,655 00	
Coupons—Bonds 1858.....	29,355 00	
Coupons—Bonds 1863-4.....	3,303 48	
Coupons—Bonds 1867.....	2,179 35	
School Building Fund.....	33 09	
Special Pound Fee Fund.....	37 00	
Hospital Fund.....	9,713 59	
Park Improvement Fund.....	9,332 45	
		<u>244,467 30</u>
		<u>\$3,070,353 97</u>

TRANSFER ENTRIES, 1870-1.

From General Fund—

To Police Contingent Fund.....	\$3,600 00
To Street Light Fund.....	3,285 31
To Special Fee Fund.....	638 00

\$7,523 31

To General Fund—

From Special Fee Fund.....	\$69,189 66
From Pound Fee Fund	1,325 00
From Pound Fee Fund, Special..	12 70
From Hospital Fund.....	9,244 82

\$79,772 18

From School Fund—

To Sinking Fund—School Bonds, 1866-7, \$15,000; 1870, \$15,000.	30,000 00
To Interest Account.—School Bonds, 1870, \$15,750; 1866-7, \$14,840.....	30,590 00

\$60,590 00

From Corporation Debt—

To Coupons—Bonds 1858.	
-----------------------------	--

\$86,550 00

LOAN ACCOUNT—FISCAL YEAR 1870-71.

[Loans are made on security of United States, State and City and County Bonds.]

	Sinking Fund Bonds 1867.	Sinking Fund Bonds 1865.	Sinking Fund Bonds 1863-4	Sinking Fund Bonds 1858.	Sinking Fund School Bonds 1866-67.	Sinking Fund School Bonds 1870.	Loan Fund Account S. F. & S. J. R. R. Bonds.
Loans unpaid, June 30, 1870....		\$11,800					
Loans effected, 1870-71.....	\$29,500	54,300	\$87,600	\$50,000	\$15,500	\$15,000	\$24,000
	29,500	66,100	87,600	50,000	15,500	15,500	24,000
Loans paid, 1870-71.....	14,500	42,600	86,000	50,000	15,500	15,000	24,000
Loans unpaid, June 30, 1871....	\$15,000	\$23,500	\$1,600				

CITY AND COUNTY FINANCE RECAPITULATION, 1870-71.

Demands unpaid, July 1, 1870....	\$92,505 58
Demands audited, 1870-71.....	2,813,799 99
Judgment not audited, 1870-71....	5,817 16

\$2,912,122 73

Demands paid, 1870-71	\$2,820,069 51	
Judgment paid, 1870-71	5,817 16	
Demands unpaid, July 1, 1871	86,236 06	
		<u>\$2,912,122 73</u>
Cash on hand, July 1, 1870	\$271,964 60	
Receipts, 1870-71	2,798,389 37	
		<u>\$3,070,353 97</u>
Payments of Demands, 1870-71	\$2,825,886 67	
Cash on hand, July 1, 1871	244,467 30	
		<u>\$3,070,353 97</u>

STATEMENT OF STATE AND COUNTY LICENCES ISSUED DURING
THE FISCAL YEAR ENDING JUNE 30, 1871.

		At Credit of State.	At Credit of City and County.	TOTAL.
8.962 Merchandise	Quarterly	\$8.118 75	\$28.494 75	\$36.613 50
4.212 Liquors	"		63.180 00	63.180 00
58 Bankers	"	2.700 00	2.700 00	5.400 00
179 Brokers	"	665 50	655 50	1.311 00
64 Auctioneers	"	3.110 03	1.554 97	4.665 00
222 Insurance	"	5.137 50	412 50	5.550 00
138 Billiards	"	675 00	675 00	1.350 00
4 Bowling	"	20 00	20 00	40 00
36 Intelligence Office..	"	900 00	900 00	1.800 00
29 Circus	1 Day	145 00	145 00	290 00
613 Theatre	1 Day, 1 mo., 3 ms., 1 yr.	3.880 00	3.880 00	7.760 00
Delinquent Licenses	721 91	3.539 59	4.261 50
		<u>\$26.063 69</u>	<u>\$106,157 31</u>	<u>\$132,221 00</u>

STATEMENT OF STATE POLL TAXES; 1870-71.

		State.	General Fund.	School Fund.
5.461 Receipts of 1870, at \$2 each.....	\$10.922 00			
11.219 Receipts of 1871, at \$2 each.....	22.438 00			
	33.360 00			
Tax Collector's Commissions, 15 per cent.	5.004 00			
State, 60 per ct. ; General Fund, 40 per ct.	28.356 00	\$17.013 60	\$11.342 40	
2.103 Receipts of 1870, at \$3 each.....	6.307 00			
Tax Collector's Commissions, 25 cents each Receipt.....	1.156 65			
	\$5.152 35	\$2.145 06	\$1.430 04	\$1.577 25

\$3 Receipts are apportioned thus : \$2 of each Receipt same as \$2 Receipts ; and the additional dollar, 25 cents to Tax Collector, and 75 cents to School Fund.

STATEMENT OF UNITED STATES NOTES, JUNE 30, 1871.

Amount on hand, June 30, 1870.....	\$45 30	
RECEIPTS DURING THE FISCAL YEAR 1870-71.		
From Police Property.....	1 60	
		\$46 90
PAYMENTS DURING THE FISCAL YEAR 1870-71—		
For Stamps, use of Treasurer's office.....		6 50
On hand June 30, 1871.....		\$40 40

O. KLOPPENBURG, TREASURER, IN CASH ACCOUNT
WITH THE AUDITOR, FOR STATE MONEYS FOR THE
FISCAL YEAR 1870-71.

DR.

To Receipts for State of California from—

Taxes.....	\$847,133 61
Poll Taxes.....	19,158 66
State and County Licenses.....	26,063 69
Stamps.....	34,930 60
Tax on Premiums of Insurance.	38,670 46

Total Receipts. \$965,957 02

To Cash on hand July 1, 1870..... 88,608 07

CR.

By Payments to State Treasurer...	\$973,135 07
Commissions for Collecting....	22,298 69
Assessment Expenses — State's proportion.....	9,644 98
Treasurer's Mileage.....	234 00
By Cash on hand, June 30, 1871...	49,252 35

\$1,054,565 09 \$1,054,565 09

STATEMENT OF TAXES, 1870-71.

ALEXANDER AUSTIN, TAX COLLECTOR, IN ACCOUNT WITH THE AUDITOR FOR TAXES FOR THE FISCAL YEAR 1870-71.

		ASSESSED VALUE OF PROPERTY.	TOTAL TAX 2.84½ per \$100
Dr.			
To Personal Property Assessments.....		\$31,246.159 00	\$888,953 22
To Real Estate	\$75,119.444 00		
To Duplicate and Over-Payments.....	26,273 00	75,145.717 00	2,137,895 67
		\$106,391.876 00	\$3,026,848 89
Cr.			
PERSONAL PROPERTY.			
By Duplicate and Over-Payments.....		\$856.505 00	\$42,367 57
By Exemptions.....		14,275 00	406 12
By Assessments paid in other Counties and States.....		460,790 00	13,109 48
By Assessments collected and paid into the Treasury.....		25,624.268 00	729,010 43
By Delinquent Personal carried to new Account—			
Mortgages.....	674,800 00		
Other Personal.....	3,625,004 00	4,299,804 00	122,329 42
		\$31,255.642 00	\$889,223 02
REAL ESTATE.			
By Duplicate and Erroneous Assessments...		\$124,525 00	\$3,542 74
By Exemptions authorized by law, viz:			
Property of the United States.....	974,910 00		
Property of the State of California.....	23,205 00		
Property of the City and County.....	866,560 00	1,864,675 00	53,050 01
By Assessments enjoined from sale.....		55,855 00	1,589 07
By Assessments collected and paid under protest		1,615,425 00	45,958 84
By Assessments collected and paid into the Treasury.....		71,450,254 00	2,032,759 73
By Delinquent Real Estate carried to new Account		25,500 00	725 48
		\$75,136,234 00	\$2,137,625 87

ALEX. AUSTIN, TAX COLLECTOR, IN NEW ACCOUNT FOR TAXES, 1870-71.

To Delinquent Taxes, 1870-71—		
To Personal Property.....	\$4,299,804 00	\$122,329 42
To Real Estate	1,696,780 00	48,273 39
	\$5,996,584 00	\$170,602 81

DELINQUENT TAXES OF THIS AND PREVIOUS YEARS.

FISCAL YEAR.	Taxes on Mortgages.	Other Taxes.	TOTAL.
1870-71.....	\$19,198 06	\$151,404 75	\$170,602 81
1869-70.....	490,145 96	64,950 94	555,096 90
1868-9.....	368,000 00	61,052 95	429,052 95
1867-8.....	709,000 00	24,989 90	733,989 90
1866-7.....	498,000 00	29,489 92	527,489 92
1865-6.....	395,000 00	26,345 61	421,345 61
1864-5.....	365,000 00	35,078 88	400,078 88
1863-4.....	283,000 00	91,563 74	374,563 74
1862-3.....	330,000 00	80,904 50	410,904 50
1861-2.....		19,754 96	19,754 96
1860-1.....		33,536 71	33,536 71
1859-60.....		38,989 21	38,989 21
1858-9.....		63,027 50	63,027 50
1857-8.....		48,832 15	48,832 15
1856-7.....		148,389 26	148,389 26
	\$3,457,344 02	\$918,310 98	\$4,375,655 00

APPORTIONMENT OF TAXES COLLECTED DURING THE FISCAL YEAR 1870-71.

General Fund.....	\$774,510 39
School Fund.....	437,214 18
Corporation Debt Fund.....	82,791 08
Street Light Fund.....	184,644 81
Street Department Fund.....	145,734 28
School Building Fund.....	30 59
Hospital Fund.....	9,713 59
Sinking Fund—Bonds 1855.....	24,303 55
Sinking Fund—Bonds 1858.....	48,585 78
Sinking Fund—Bonds 1863-4.....	48,591 16
Sinking Fund—Bonds 1867.....	14,567 14
Loan Fund Account—S. F. & S. J. Railroad Bonds.....	24,295 27
Interest Tax Account—S. F. & S. J. Railroad Bonds.....	9,728 25
Pacific Railroad—Interest Tax Account.....	48,590 29
Interest Account—Bonds 1863-4.....	53,460 63
Interest Account—Bonds 1867.....	19,433 44
Interest Account—Bonds of Park Improvement.....	9,707 45
State of California.....	847,133 61
Total Tax Receipts, 1870-71.....	<u>\$2,783,035 49</u>

TWENTIETH ANNUAL REPORT OF THE COMMISSIONERS OF THE FUNDED DEBT.

OFFICE OF THE COMMISSIONERS OF THE FUNDED DEBT, }
 San Francisco, June 10, 1871. }

To the Honorable the Mayor and the Board of Supervisors
 Of the City and County of San Francisco :

The undersigned Commissioners of the Funded Debt of the City of San Francisco, under the Act of the Legislature of the State of California, approved May 1, 1851, have the honor to submit herewith their Twentieth Annual Report.

The Annual Statement of the Receipts and Expenditures, required by the Funding Act, is herewith enclosed.

All of which is respectfully submitted.

JOHN MIDDLETON, President.
 C. L. LOW,
 TYLER CURTIS.

The amount of Bonds outstanding at the date of our last annual report was	\$1,176,000 00
Redeemed during the past year	969,800 00
	<hr/>
Outstanding and due May 31, 1871.	<u>\$206,200 00</u>

The Sinking Fund on the 31st ult. was invested as follows:

Outstanding Loans.....	\$36,000 00
Interest accrued.....	685 53
\$219,500 S. F. 6 $\frac{1}{2}$ ct. Bonds, \$165,000 S. F. 7 $\frac{1}{2}$ ct. Bonds, standing, as shown by Debt of Stock Account,	221,972 83
Cash in Bank of California.....	114,690 36
Brought forward.....	<hr/> \$373,348 72

<i>Carried forward</i>		\$373,348 72
Less Salary due Attorney	\$400 00	
Less coupons due and outstanding....	23,995 00	
	<hr/>	24,395 00
		<hr/>
		\$348,953 72
The present market value of the S. F. 6 per cts. at 95, and the 7 per cts. at par, increases our fund ac- cordingly, say		151,552 17
		<hr/>
		<u>\$500,505 89</u>

STATEMENT OF THE RECEIPTS, DISBURSEMENTS AND OUSTANDING LOANS OF
THE COMMISSIONERS OF THE FUNDED DEBT OF THE CITY OF SAN FRAN-
CISCO, FROM JUNE 1st, 1870, TO MAY 31st, 1871, INCLUSIVE.

Cash on hand May 31st, 1870.	\$75,308 86
Loans outstanding at that date	957,200 00
Stocks taken to account.....	338,697 57

RECEIPTS.

Interest.....	99,267 81
	<hr/>
	<u>\$1,470,474 24</u>

DISBURSEMENTS.

Interest on Bonds (coupons).....	\$110,942 30
Bonds redeemed	969,800 00
Expenses.....	17,068 75
	<hr/>
	1,197,811 05

LOANS

Outstanding at this date.....	36,000 00
Stocks taken to account.....	221,972 83
Cash in Bank of California.....	114,690 36
	<hr/>
	372,263 19
	<hr/>
	<u>\$1,470,474 24</u>

TYLER CURTIS, Secretary.

SAN FRANCISCO, May 31, 1871.

STATE OF CALIFORNIA, }
 CITY AND COUNTY OF SAN FRANCISCO. } ss.

Before me, Samuel C. Hermann, Notary Public in and for said City and County, personally appeared Tyler Curtis, one of the Commissioners of the Funded Debt, and Secretary of the Board, who, being duly sworn, declares that the foregoing Report, so far as it relates to the money received and paid out by said Commissioners, the expenditures by them made, the amount of stocks redeemed in the current year, the condition of the moneys and funds in their hands, and how the same are invested and secured, is true to the best of his knowledge and belief.

. In witness whereof I have hereunto set my hand and official seal, this 8th day of June, 1871.

SAM'L C. HERMANN, Notary Public.

BONDS REDEEMED DURING THE FISCAL YEAR 1870-71.

ISSUE OF	PER CENT. PAID.	AMOUNT OF BONDS.
1851.....		\$969,800 00
1855.....	100	18,500 00
1858.....	93 to 98 $\frac{7}{8}$	53,500 00
1863.....	99 $\frac{1}{2}$	50,000 00
1862.....	99 45-100 to 100	25,500 00
1866-7	99 $\frac{1}{2}$	15,000 00
1870.....	100	15,000 00
		\$1,147,300 00

BONDS ISSUED DURING THE FISCAL YEAR 1870-71.

NEW ISSUE—

School Bonds of June 1, 1870 (20 years to run) \$150,000 00

BONDS AND COUPON ACCOUNTS.

	BONDS OUT- STANDING. July 1, 1870.	ISSUED 1870-1	Redeemed 1870-1	OUTSTANDING June 30, 1871.
1851.....	\$1.176.000 00	\$969.800 00	\$206.200 00
1855.....	196.000.00	18.500 00	177.500 00
1858.....	979.500 00	53.500 00	926.000 00
1862-3 San Jose Railroad.	207.500 00	25.500 00	182.000 00
1863.. Judgment.....	708.500 00	50.000 00	658.500 00
1864.. Judgment.....	23.000 00	23.000 00
1864.. Railroad	400.000 00	400.000 00
1865.. Railroad	250.000 00	250.000 00
1866-7 School	212.000 00	15.000 00	197.000 00
1867.. Judgment.....	304.000 00	304.000 00
1870. School.....	150.000 00	150.000 00	15.000 00	285.000 00
1870.. Park Improvement.....	15.000 00	15.000 00
	\$4.606.500 00	\$165.000 00	\$1.147.300 00	\$3.624.200 00

	COUPONS UNPAID June 30, 1870.	COUPONS DUE. 1870-71.	COUPONS PAID 1870-71.	COUPONS UNPAID June 30, 1871.
1858.....	\$1.605 00	\$58.770 00	\$58.800 00	\$1.575 00
1863-4 Judgment.....	962 50	51.205 00	51.012 50	1.155 00
1864-5 Pacific Railroad..	35 00	45.500 00	45.080 00	455 00
1862-3 S.F.&S.J.Railroad	350 00	14.525 00	12.512 50	2.362 50
1866-7 School	14.840 00	14.840 00
1857.. Judgment.....	21.280 00	19.635 00	1.645 00
1870.. School	15.750 00	11.095 00	4.655 00
1870.. Park Improvem't	375 00	375.00
	\$2.952 50	\$222.245 00	\$213.350 00	\$11.847 50

FUNDED DEBT OF THE CITY AND COUNTY OF SAN FRANCISCO, JUNE 30, 1871.

FUNDED DEBT.

ISSUE OF	DATE.	RATE OF INTEREST.	BONDS OUTSTANDING. June 30, 1871.	SINKING FUND RAISED ANNUALLY.	AM'T OF SINKING FUND On hand June 30, 1871.
1851	May 1, 1870.....	10 per cent..	\$206,200 00	None.....	\$348,953 72
1855	Jan. 1, 1875.....	6 per cent..	177,500 00	About \$38,000.....	24,587 89
1858	Jan. 1, 1888.....	6 per cent..	926,000 00	About 47,500.....	689 59
1862-3	1877-8.....	7 per cent..	182,000 00	23,750.....	766 23
1863	Oct. 1, 1883.....	7 per cent..	658,500 00	} 47,500	2,873 56
1864	June 1, 1884.....	7 per cent..	23,000 00	}	
1864	July 1, 1894.....	7 per cent..	400,000 00	None.....	
1865	May 1, 1895.....	7 per cent..	250,000 00	None.....	
1866-7	April 1, 1881.....	7 per cent..	197,000 00	15,000.....	677 71
1867	Oct. 1, 1877.....	7 per cent..	304,000 00	About 14,000.....	15,632 72
1870	June 1, 1890.....	7 per cent..	285,000 00	15,000.....	180 00
1870	6 per cent..	15,000 00	None.....	
			\$3,624,200 00	About \$200,750.....	\$894,351 42

ESTIMATES OF EXPENDITURE AND REVENUE FOR THE FISCAL YEAR 1870-71.

EXPENDITURES FROM GENERAL FUND AND FUNDS WHICH ARE SUBDIVISIONS
OF GENERAL FUND, VIZ., SPECIAL FEE, POUND FEE, AND POLICE CON-
TINGENT FUNDS.

SALARY OF—

Mayor.....	\$3,000 00
Mayor's Clerk.....	1,800 00
Judge of Municipal Court.....	5,000 00
Judge of County Court.....	5,000 00
Judge of Probate Court.....	5,000 00
District Attorney.....	5,000 00
Assistant District Attorney.....	3,600 00
City and County Attorney.....	5,000 00
City and County Attorney's Clerk.....	1,500 00
District Attorney's Clerk.....	1,500 00
Prosecuting Attorney's Clerk.....	3,000 00
Judge of Police Court.....	4,000 00
Chief of Police.....	4,000 00
Superintendent of Schools.....	4,000 00
Assistant Superintendent of Schools.....	3,000 00
Secretary of Board of Education.....	2,400 00
Assessor.....	4,000 00
Assessor's Deputies.....	28,000 00
Superintendent of Streets.....	4,000 00
Deputies of Superintendent of Streets.....	20,400 00
Tax Collector's Deputies.....	14,000 00
Coroner.....	2,500 00
Surveyor.....	500 00
Harbor Master.....	3,000 00
Auditor's Clerk.....	3,000 00
Treasurer's Deputies.....	8,940 00
Sheriff's Deputies.....	33,300 00
County Clerk's Deputies.....	40,000 00

Brought forward..... \$218,440 00

<i>Carried forward</i>	\$218,440 00
Law Librarian.....	2,400 00
Clerks of Board of Supervisors.....	3,900 00
Supervisors (12).....	14,400 00
Court-room Interpreters (3).....	4,500 00
Gardeners of Public Squares (3).....	2,700 00
Porters of Public Offices (4):.....	3,780 00
Collector of Licenses.....	2,100 00
Deputies of Collector of Licenses.....	3,000 00
Health Officer.....	2,400 00
Deputy Health Officer.....	1,800 00
Clerk of Health Officer.....	2,100 00
Messengers of Health Officer.....	900 00
Inspectors of Health Officer.....	3,600 00
Commissioners of Marine Board.....	1,600 00
Clerk of Marine Board.....	1,500 00
Commissioners of Funded Debt of 1855....	3,600 00
Matron of County Jail.....	900 00
Recorder's Deputies, Clerk, etc.....	40,000 00
Recorder..	4,000 00
County Clerk ...	4,000 00
Auditor.....	4,000 00
Treasurer.....	4,000 00
Tax Collector.....	4,000 00
Sheriff (including Counsel fees).....	9,200 00
Clerk of Police Court.....	2,400 00
Clerk of Justices' Court.....	2,400 00
Presiding Justice.....	3,000 00
Justices (4, at \$200 each per month).....	9,600 00
Janitor of Justices' Court.....	900 00
Extra Deputies.....	3,000 00
Stationery for City and County Officers.....	22,000 00
Police Force salaries (4 Captains, 1 Clerk and 99 Officers).....	157,500 00
Fire Department Salaries.....	105,000 00
Fire Department Material.....	10,000 00
<i>Brought forward</i>	<u>\$658,620 00</u>

<i>Carried forward</i>	\$658,620 00
Fire Department Running Expenses.....	25,000 00
Office Rent, Stationery, etc., for Fire Commissioners.....	1,200 00
Cisterns and Hydrants.....	20,000 00
Fire Alarm and Police Telegraph.....	7,500 00
Fire Alarm and Police Telegraph Extension.....	15,000 00
Repairs to Public Buildings.....	12,000 00
Lighting Public Buildings.....	10,000 00
Hospital and Almshouse Appropriation.....	120,000 00
Visiting Physician and Surgeon to Hospital.....	2,400 00
Burials and Chemical Analyses.....	3,600 00
Hire and Driver, and Board of Horses of Prison Vehicle.....	1,200 00
Small-pox Expenses.....	6,000 00
Appropriation for Home of Inebriate.....	3,000 00
Examination of Insane.....	2,500 00
Sending Insane to Stockton.....	2,500 00
Appropriation for Industrial School.....	36,000 00
Medical Services at Industrial School.....	300 00
Pursuit of Runaways from Industrial School.....	400 00
Road Repairs, 1st and 2d Districts.....	12,000 00
Enclosing and Improving Public Grounds...	2,000 00
Expenses of Marine Board.....	2,500 00
Expenses of Health and Quarantine Department.....	12,000 00
Special Counsel.....	5,000 00
District Court Reporters.....	5,000 00
Subsistence of Prisoners.....	20,000 00
Witness Expenses.....	1,500 00
Copying Assessment Roll.....	5,000 00
Copying Military Roll.....	600 00
Advertising and Election Printing.....	8,000 00
Registration and Election Expenses.....	30,000 00
Publishing Laws and Ordinances.....	600 00
Recorders' Newspapers.....	80 00
<i>Brought forward</i>	<u>\$1,031,500 00</u>

<i>Carried forward</i>	\$1,031,500 00
Mayor's Contingent Expenses.....	1,800 00
Boat Hire and Office Rent for Harbor Master.	900 00
Rent of and Furnishing Justices' Court-rooms	5,000 00
Printing and Publishing Municipal Reports.	3,600 00
Rent, etc., of Law Library Rooms.....	3,600 00
Rent, etc., of Municipal Court-rooms.....	5,000 00
Urgent Necessity.....	24,000 00
Salary of Pound Keeper.....	900 00
Contingent Expenses of Police Department.	3,600 00
Enclosing New City Cemetery, etc.....	4,000 00
Enclosing City and County Property.....	15,000 00
Sundry Judgments against the City.....	100,000 00
Deficiency—fiscal year 1870-71.....	46,290 00
	<hr/>
	<u>\$1,245,190 00</u>

ESTIMATE OF GENERAL FUND REVENUE.

Five per cent. on Taxes 1870-71.	\$ 8,000 00
Poll Taxes.....	6,000 00
State and County Licenses.	110,000 00
Municipal Licenses.....	45,000 00
Marine Licenses.....	600 00
Fines in Police Court.....	24,000 00
Fines in County Court.....	1,000 00
State's proportion of Assessment Expenses.....	11,000 00
Hospital Dues.....	7,000 00
Pound Fees.....	1,400 00
Quarantine Fees.....	1,200 00
Sale of unclaimed Police Property	500 00
Rent of Public Property.....	240 00
Fees from City and County Officers	160,000 00
Taxes 1871-2, 91½ cents per \$100, on \$95,000,000.....	869,250 00
	<hr/>
	<u>\$1,245,190 00</u>

STREET LIGHT FUND.

Lighting Streets and Repairs of
Lamps

\$209,000 00

ESTIMATED REVENUE—

Taxes 1871-2, 22 cents per \$100,
on \$95,000,000

\$209,000 00

STREET DEPARTMENT FUND.

Repairing and Cleaning Streets
and Sewers

\$196,000 00

ESTIMATED REVENUE—

Cash on hand, June 30th, 1871,
\$59,851 68, less Demands
outstanding, \$527 28..... \$59,324 40
Licenses on Vehicles..... 14,000 00
Taxes 1871-2, 13 cents per \$100,
on \$95,000,00..... 123,500 00

\$196,824 40

SCHOOL FUND.

ESTIMATED EXPENDITURES—

Teachers' Salaries.....\$410,000 00
Janitors' Salaries..... 28,000 00
Census Marshals..... 2,000 00
Fuel and Lights..... 9,000 00
Water..... 500 00
Books and Supplies..... 25,000 00
Rents..... 15,000 00
Incidental..... 9,800 00
Furniture..... 20,000 00
Repairs..... 25,000 00
Insurance... 3,500 00
Interest on Bonds..... 58,470 00

\$606,270 00

ESTIMATED REVENUE AND EXPENDITURES, 1870-71 43

ESTIMATED REVENUE—

Taxes 1871-2, 45 cents per \$100, on \$95,000,000.....	\$427,500 00	
State Apportionment.....	95,000 00	
Other sources.....	3,000 00	
Cash on hand, July 1st, 1871, \$24,861 42, less Demands outstanding, \$21,031 49 ...	3,829 93	
	<hr/>	\$529,329 93

CORPORATION DEBT FUND.

Coupons, Bonds 1855, due in New York, Jan'y and July 1, 1872, \$10,650; Exchange, \$160	\$10,810 00	
Coupons, Bonds 1858, due Jan'y and July 1, 1872.	55,560 00	
	<hr/>	\$66,370 00

ESTIMATED REVENUE—

Taxes 1871-2, 6 cents per \$100, on \$95,000,000.....	\$57,000 00	
Cash on hand, June 30, 1871	9,178 25	
	<hr/>	\$66,178 25

INTEREST ACCOUNT—BONDS 1863-4.

Interest Coupons due and unpaid June 30, 1871.....	\$1,155 00	
Interest Coupons coming due fis- cal year 1871-2.	47,705 00	
	<hr/>	\$48,860 00

ESTIMATED REVENUE—

Taxes 1871-2, 5 cents per \$100, on \$95,000,000.....	\$47,500 00	
Cash on hand, June 30, 1871....	3,303 48	
	<hr/>	\$50,803 48

INTEREST TAX ACCOUNT — S. F. AND
S. J. RAILROAD BONDS.

Interest Coupons due and unpaid June 30, 1871.....	\$2,362 50	
Interest Coupons coming due fis- cal year 1871-2.....	12,700 40	
	<hr/>	\$15,102 50

ESTIMATED REVENUE—

Taxes 1871-2, $1\frac{1}{2}$ cents per \$100, on \$95,000,000.....	\$14,250 00	
Cash on hand, June 30, 1871	1,626 24	
	<hr/>	\$15,876 24

INTEREST TAX ACCOUNT—PACIFIC R. R.
BONDS.

Interest Coupons due and unpaid June 30, 1871.....	\$455 00	
Interest Coupons coming due fis- cal year 1871-2, and July 1, 1872.....	59,500 00	
	<hr/>	\$59,955 00

ESTIMATED REVENUE—

Taxes 1871-2, $4\frac{1}{2}$ cents per \$100, on \$95,000,000.....	\$42,750 00	
Cash on hand, June 30, 1871	17,387 04	
	<hr/>	\$60,137 04

INTEREST ACCOUNT—JUDGMENT BONDS 1867.

Interest Coupons coming due 1871-2.....	\$21,280 00	
Interest Coupons due and unpaid June 30, 1871.....	1,645 00	
	<hr/>	\$22,925 00

ESTIMATED REVENUE—

Taxes 1871-2, 2 cents per \$100, on \$95,000,000.....	\$19,000 00
Cash on hand, June 30, 1871....	2,179 35
	<hr/>
	\$21,179 35
	<hr/>

SINKING FUND—BONDS 1855.

Bonds due Jan. 1, 1875, \$177,500, less Cash on hand, \$23,500— \$154,000 (4 Sinking Funds required), $\frac{1}{4}$ th of \$154,000 at par.....	\$38,500 00
	<hr/>

ESTIMATED REVENUE—

Taxes 1871-2, 4 cents per \$100, on \$95,000,000.....	\$38,000 00
	<hr/>

SINKING FUND—BONDS 1858.

Bonds due Jan. 1, 1888, \$926,000 (17 Sinking Funds required), 1-17th of \$926,000, at $97\frac{1}{2}$..	\$53,200 00
	<hr/>

ESTIMATED REVENUE—

Taxes 1871-2, 5 cents per \$100, on \$95,000,000.....	\$47,500 00
	<hr/>

SINKING FUND (LOAN ACCOUNT) S. F.
AND S. J. RAILROAD BONDS.

Bonds due 1877-8, \$182,000 (7 Sinking Funds required)— 1-7th of \$182,000 at par....	\$26,000 00
	<hr/>

ESTIMATED REVENUE—

Taxes 1871-2, $2\frac{1}{2}$ cents per \$100, on \$95,000,000.....	\$23,750 00
	<hr/>

SINKING FUND—BONDS 1863-4.

Bonds due 1883-4, \$681,500, less Cash on hand, \$1,500 — \$680,000 (13 Sinking Funds required) \$680,000 at par. . . .	\$52,000 00
--	-------------

ESTIMATED REVENUE—

Taxes 1871-2, 5 cents per \$100, on \$95,000,000	<u>\$47,500 00</u>
---	--------------------

SINKING FUND—JUDGMENT BONDS 1867.

Bonds due Oct. 1, 1887, \$304,000, less Cash on hand, \$15,000— \$289,000 (17 Sinking Funds required), at par.	\$17,000 00
---	-------------

ESTIMATED REVENUE—

Taxes 1871-2, 1½ cents per \$100, on \$95,000,000	<u>\$14,250 00</u>
--	--------------------

HOSPITAL FUND.

ESTIMATED REVENUE—

Taxes 1871-2, 1 cent per \$100, on \$95,000,000, interest on Hos- pital Bonds (if Building is erected).	<u>\$9,500 00</u>
--	-------------------

PARK IMPROVEMENT FUND.

Bonds to be issued, \$150,000 00; interest on same.	<u>\$9,000 00</u>
--	-------------------

ESTIMATED REVENUE—

Taxes 1871-2, 1 cent per \$100, on \$95,000,000	<u>\$9,500 00</u>
--	-------------------

RECAPITULATION OF ESTIMATED EXPENDITURES AND REVENUE
FOR THE FISCAL YEAR 1871-2.

	Estimated Expendi- ture.	Estimated Revenue.
General Fund.....	\$1,245,190 00	\$1,245,190 00
Street Light Fund.....	209,000 00	209,000 00
Street Department Fund.....	196,000 00	196,824 40
School Fund.....	606,270 00	529,329 93
Corporation Debt Fund.....	66,370 00	66,178 25
Interest Account—Bonds 1863-4.....	48,860 00	50,803 48
Interest Account—Bonds San Francisco and San Jose Railroad.....	15,102 50	15,876 24
Interest Account—Bonds Pacific Railroad.	59,955 00	60,137 04
Interest Account—Bonds 1867.....	22,925 00	21,179 35
Interest Account—Park Improvement....	9,000 00	9,500 00
Sinking Fund—Bonds 1855.....	38,500 00	38,000 00
Sinking Fund—Bonds 1858.....	53,200 00	47,500 00
Sinking Fund—Bonds 1863-4.....	52,000 00	47,500 00
Sinking Fund—Bonds 1867.....	17,000 00	14,250 00
Sinking Fund—Bonds San Francisco and San Jose Railroad.....	26,000 0 0	23,750 00
Hospital Fund.....	9,500 0 0	9,500 00
Park Improvement Fund.....	9,500 00	9,500 00

INDEX TO STATUTES REGARDING EXPENDITURES, REVENUE,
ETC., OBSERVED IN BUSINESS OF THE AUDITOR'S OFFICE.

	STATUTES.	PAGE.
A		
Almshouse and Hospital Building.....	1863	170
	1863-4	503
	1835-6	214
Almshouse and Hospital Supplies.....	1865-6	214
Almshouse and Hospital Furniture.....	1865-6	214
Annual Tax Settlement.....	1859	350
Armory Rents, etc.....	1865-6	734
Assessor's Salary.....	1861	556
Assessor's Deputies' Salaries.....	1867-8	39
	1869-70	23
Assessment Roll—Copying.....	1862	510
	1863-4	189
Assessment Expenses— from State.....	1854	115
Attorney, City and County—Salary.....	1862	99
Attorney, District—Salary.....	1863	170
Attorney, Prosecuting—Salary.....	1862	467
Auctioneers' Licenses.....	1859	352
Auditor's Salary.....	1861	556
	1865-6	663
Auditor's Clerk's Salary.....	1869-70	122
Advertising and Election Printing.....	1867-8	161
Alta California Files.....	1867-8	161
Almshouse Salaries.....	1867-8	427
B		
Board of Education—Salary of Clerk, etc.....	1869-70	670, 717, 720
Bankers' Licenses.....	1861	443
	1863	562
Billiard Licenses.....	1861	441
Boat Hire and Office Rent for Harbor Master.....	1865-6	663
Bonds—Issue of 1851.....	1861	387
Bonds—Issue of 1855.....	1855	286
	Ordinance 846	
Bonds—Issue of 1858.....	1858	183
Bonds—Issue of 1860, School.....	1860	101
Bonds—Issue of 1861, School.....	1861	242
Bonds—Issue of 1862-3, San Francisco and San Jose R. R.....	1861	198
	1862	265
Bonds—Issue of 1863-4, Judgment.....	Orders 547 and 680	
	1863	386
Bonds—Issue of 1864-5, Pacific Railroad.....	1863-4	388
	Orders 582 and 540	
Bonds—Issue of 1866-7, School.....	1866-7	302
	Orders 695 and 768	
Books and Stationery for City and County Officers.....	1861	559
Books and Stationery, Advertising, etc., for School Department.....	1863-4	162
Bowling Alley Licenses.....	1861	441
Brokers' Licenses.....	1862	243
Burial of Indigents.....	1860	273
Burials by Coroner and Chemical Analyses.....	1863-4	161
Block Books of City.....	1867-8	161
Board of Health—Salaries of Employees.....	1869-70	240
C		
Celebration of Fourth of July.....	1863	168
Census Marshals (School).....	1863-4	162
Circus Licenses.....	1862	253

INDEX TO STATUTES—CONTINUED.

	STATUTES.	PAGE.
Cisterns and Hydrants.....	1867-8	116, 161
City Hall Porters' Salaries.....	1861	556
	1863-4	503
	1867-8	220
Cleaning Streets, Sewers, etc.....	1865-6	437
Clerk Board of Education.....	1863	604
Clerks Board of Supervisors.....	1863	169
	1867-8	160
California Labor Exchange.....	1869-70	145, 146
California Labor and Employment Exchange.....	1869-70	543
Creighton and others—Allowance.....	1869-70	309
County Clerk's Deputies.....	1869-70	511
Creating Sinking Fund for School purposes.....	1869-70	81
County Jail—Improvement.....	1869-70	221
Clerk of City and County Attorney.....	1863	170
Clerk of District Attorney.....	1863	170
Clerk, County—Salary.....	1861	555
Clerk of Police Court—Salary.....	1861	555
Clerk of Auditor.....	1865-6	663
Clerk of Fire Commissioners.....	1865-6	139
City and County Attorney's Salary.....	1862	99
Chief of Police—Salary.....	1861	557
Compiling and Publishing Laws and Ordinances.....	1861	478
Copying Assessment Roll.....	1862	510
	1863-4	189
	1856	145
	1857	209, 253, 311
	1859	141
Consolidation Act.....	1861	544
	1862	391
	1863	525
	1865-6	436, 549
Contingent Expenses of Mayor.....	1867-8	358
County Judge's Salary.....	1860	273
County Clerk's Deputies.....	1863	702
	1861	555
	1863-4	135
County Clerk's Copyists.....	1867-8	68
	1867-8	68
Coroner's Salary.....	1865-6	625
Collector of Licenses and Deputies' Salaries.....	1858	236
	1863	724
Commissioner's services and incidental expenses—change of grades.....	1862	411
Commissioners of Funded Debt of 1851—Requisition.....	1867-8	146
County Clerk's Deputies, Relief of.....	1867-8	8
Columbia Square, Improvements of.....	1867-8	161
Compensation for Property Destroyed by Rioters.....	1867-8	418
Commissions of Treasurer—Payments to State.....	1855	121
Commissions of Tax Collector—Payments to State.....	1855	121
Constable's Salary.....	1865-6	428
Clerk of Justices' Court.....	1865-6	428
D		
Deficiency in Pound Fee Fund.....	1863-4	502
Deficiency in Street Light Fund.....	1862	469
Delinquent Tax List, Publication of.....	1865-6	521
District Attorney's Salary.....	1863	170
District Attorney's Clerk's Salary.....	1863	169
District Court Reporters.....	1867-8	455
Deficiency Tax—School Fund.....	1867-8	424
District Attorney to appoint Assistant.....	1869-70	530

INDEX TO STATUTES—CONTINUED.

	STATUTES.	PAGE.
E		
Election and Registration Expenses.....	1867-8	654
Enclosing and Improving Parks.....	1865-6	509
	1863	169
Engine Houses—Erection and Sale of.....	1861	551
	1863	171
Erection of School Houses.....	1864	502
	1865-6	141
Estates of Deceased Persons—Payments to State.....	1863-4	162
Examination of Insane.....	1855	221
Exempt Fire Company—Appropriation.....	1863-4	326
Extra Deputies.....	1867-8	161
	1867-8	161
Extension and Repairs of Fire Alarm and Police Telegraph.....	1867-8	161
Exchange of Land with Spring Valley Water Works Company.....	1867-8	61
Election Printing and Advertising.....	1867-8	161
Enclosing City and County Property, etc.....	1869-70	240
F		
Fire Alarm and Police Telegraph Salaries.....	1863-4	504
	1867-8	160
Fire Department Expenses—Material.....	1869-70	240
	1867-8	116, 161
Fire Department Expenses—Running.....	1867-8	115, 161
	1869-70	240
Fuel and Lights for School Houses.....	1863-4	162
Furniture for School Houses.....	1863-4	162
	1867-8	558
Furniture for Almshouse and Hospital.....	1865-6	214
Financial Reports of Counties.....	1867-8	65
Fire Department Salaries.....	1867-8	115, 161
Fire Department Horses (3), 1 Hose Reel and Harness.....	1867-8	116
Fire Alarm and Police Telegraph—Extending and Repairing.....	1867-8	161
Fitzpatrick, W., Claim of.....	1867-8	421
Fire Department, Rents.....	1865-6	82
G		
Grading and Improving Squares.....	1861	551
Grading and Improving School Lots.....	1863-4	163
Grades—Change of, Services of Commissioners and Incidental Expenses.....	1862	411
Grades of Pueblo Lands.....	1867-8	434
H		
Harris, B. F.—Claim of.....	1869-70	127
Humphreys, W. P.—Allowance.....	1869-70	104
Health Officer's Salary.....	1865-6	83
Hamilton Square.....	1863-4	505
Harbor Master's Salary.....	1861	557
Harbor Police Regulations.....	1863-4	447
Harbor Master's Boat Hire and Office Rent.....	1865-6	663
Home of Inebriate.....	1863	574
Hospital Dues from State.....	1855	67
Hospital and Almshouse.....	1865-6	214
	1869-70	240
Hospital Supplies.....	1863	169
Hospital, Small-pox.....	1863	169
Hospital Building.....	1867-8	458
Hospital and Almshouse, Furnishing.....	1865-6	214
Houseman, J. H.—Allowance.....	1869-70	78

INDEX TO STATUTES—CONTINUED.

	STATUTES.	PAGE.
I		
Industrial School Appropriation.....	1867-8	505
Industrial School Runaways.....	1863-4	77
Industrial School Medical Services.....	1863-4	505
Incidentals—School Department.....	1863-4	162
Insane—Examination of.....	1863-4	326
Insane—Sending to Stockton.....	1860	273
Insurance of School Houses.....	1863-4	162
Insurance Licenses (Home).....	1861	442
Insurance Licenses (Foreign).....	1863-4	133
Insurance—Tax on Premiums of.....	1862	244-5
Indigents—Burials of from Hospital.....	1860	273
Indigents—Burials of and Chemical Analyses by Coroner.....	1863-4	161
Intelligence Office Licenses.....	1861	412
Interest Bonds 1851.....	1867-8	146
Interest Bonds 1860—School.....	1860	101
Interest Bonds 1861—School.....	1861	242
Interest Bonds 1866-7—School.....	1865-6	303
Interest Bonds 1855.....	1856	173
Interest Bonds 1858.....	1858	187
Interest Bonds 1862 and 1863—San Francisco and San Jose Railroad.....	1861	201
Interest Bonds 1863 and 1864—Judgment.....	1862	265-6
Interest Bonds 1864 and 1865—Pacific Railroad.....	1863	383
Interpreters, Police Court.....	1863	764
J		
Janitors' Salaries (School).....	1863-4	162
Judge, County—Salary.....	1863	702
Judge, Police—Salary.....	1861	554
Judge, Probate—Salary.....	1863	702
Janitor of Justices' Court.....	1867-8	679
Justices' Salaries.....	1865-6	428
	1869-70	59
Justices' Clerk—Salary.....	1865-6	428
K		
Kearny Street Widening—Assessment against City.....	1865-6	38
L		
Levying of Taxes.....	1862	560
Law and Ordinances—Compiling and Publishing.....	1861	478
Licenses, State and County—See different Classes under appropriate Letters.		
Licenses, Municipal.....	1863	724
Legal Incumbrances—School Lots.....	Order 697, Chapter 8	163
Lighting Public Buildings.....	1858	46
	1858	46
Lighting Streets, Repairs to Lamps, etc.....	1862	468
	1865-6	437
	1858	236
License Collectors' and Deputies' Salaries.....	1863	724
	1855	174
	1858	176
	1863	161
Lots for Fire Department and Erection of Houses.....	1863-4	502
	1865-6	141
Lots for School Department.....	1863-4	162
License Notice Servers' Salaries.....	1867-8	160
Lynch, M.—Claim of.....	1867-8	575

INDEX TO STATUTES—CONTINUED.

	STATUTES.	PAGE.
M		
Municipal Court—Salaries, etc.....	1869-70	528, 530
Matron's Salary—County Jail.....	1863-4	474
Magdalen Asylum—Appropriation.....	1863	222, 223
	1869-70	581
Marshal's Services (Census) School.....	1863-4	162
Mayor's Salary.....	1861	555
Mayor's Clerk's Salary.....	1863-4	503
Medical Services—Industrial School.....	1863-4	505
	1861	444-5
Merchandise Licenses.....	1858	176
	1863	540
	1863	724
Municipal Licenses.....	Order 697, Chapter 8	734
Military Appropriations on Account of State.....	1865-6	
Military Roll.....	1863	441
Map of Pueblo Lands.....	1867-8	161
Mechanics' Eight Hour League.....	1869-70	213
Murphy, T. D., and others—Allowance Claim.....	1869-70	521
N		
Newspapers for Recorder's Office.....	1862	141
Newspapers—Files of Alta California.....	1867-8	161
O		
Office Rent and Stationery for Fire Commissioners.....	1865-6	139
O'Shea, William—Claim of.....	1867-8	220
Office Rent and Boat Hire for Harbor Master.....	1865-6	663
P		
Presentation Convent—Relief of.....	1869-70	899
Physician, Industrial School—Services.....	1863-4	505
Police Force Salaries.....	1857	557
	1863	170
	1863-4	503
Police Contingent Fund—Appropriation.....	1859	57
Police Judge.....	1861	554
Police, Chief.....	1861	557
Poll Tax—State.....	1861	439
	1858	237
Pound Keeper's Salary.....	1863-4	502
	Order 697, Chapter 9	
Printing Pilot Regulations.....	1863-4	447
Publishing Delinquent Tax Lists.....	1865-6	521
Probate Judge—Salary.....	1863	702
Prosecuting Attorney—Salary.....	1862	467
	1863	177
Purchase of Lots, Erection and Removal of Engine Houses.....	1864	502
	1866-7	141
Pueblo Suit—Ways and Means.....	1856	167
Pueblo Lands—Surveying.....	1867-8	161
Pueblo Lands—Map of.....	1867-8	161
	1863-4	503
Porters—City Hall.....	1861	556
	1867-8	220
Pueblo Lands—Confirming Supervisors' Orders.....	1867-8	379, 410
Pueblo Lands—Establishing Grades.....	1867-8	434
Q		
Quarantine Expenses.....	1865-6	742

INDEX TO STATUTES—CONTINUED.

	STATUTES.	PAGE.
R		
Redemption of Bonds—See Sinking Fund.		
Removal of Legal Incumbrances—School Property.....	1863-4	163
Redemption of City and County Property sold for Taxes....	1861	478
Recorder's Salary.....	1861	556
	1861	556-7
	1862	467
Recorder's Deputies	1863	170
	1867-8	348
	1869-70	696
Recorder's Newspapers... ..	1862	141
	1867-8	654
Registration and Election Expenses.....	1865-6	288, 509
	1863	169
Rents of School Houses.....	1863-4	162
	1862	467
Repairs to Public Buildings	1867-8	161
	1861	565
Repairs to Roads	1869-70	712
	1865-6	82
Repairs to Roads—First District.. ..	1867-8	168
	1865-6	437
Repairs to Streets.....	1863-4	163
Repairs to Streets in front of School Lots.....	1863-4	162
Repairs to School Houses	1867-8	558
Relief of County Clerk's Deputies.....	1867-8	68
Reporters—Short-hand.....	1861	497
S		
Salaries—See items under appropriate Letters.		
Sending Insane to Stockton.....	1860	273
School Fund—Items under appropriate Letters.		
School Fund—Special	1865-6	302
	1861	555
Sheriff's Salary.....	1861	555
	1863-4	503
Sheriff's Deputies.....	1865-6	624
	1867-8	220
Special Fee Fund—Statements, Transfers, etc.....	1861	557-8
Sinking Fund—Bonds 1851.....	1851	387
Sinking Fund—Bonds 1855.....	1855	286
Sinking Fund—Bonds 1858.....	1858	187
Sinking Fund—Bonds 1860, School.....	1860	102
Sinking Fund—Bonds 1861, School.....	1861	242-3
Sinking Fund—Bonds 1862 and 1863, San Francisco and San Jose Railroad.....	1861	201
	1862	
Sinking Fund—Bonds 1863-4, Judgment.....	Orders 547 and 580	265-6
	1863	383
Sinking Fund—Bonds 1864-5, Pacific Railroad.....	1865-6	303
Sinking Fund—Bonds 1866-7, School.....	1862	172
	1865-6	534
Stamps.....	1861	439
State Poll Tax	1865-6	413
State School Apportionment.....	1867-8	679
State Tax Levy.....	1869-70	234
Sisters of Mercy, Aid of.....		
Sailors' Boarding Houses, and.....	1869-70	241, 245
Shipping Offices.....		
State Moneys—Forwarding same by Express.....	1862	468
San Francisco Benevolent Association—Allowance.....	1869-70	579
Superintendent Streets to appoint Deputies.....	1869-70	874
State and County Licenses—See different Classes under ap- propriate Letters.		
Street Repairs.....	1865-6	437
Street Department Fund.....	1865-6	437

INDEX TO STATUTES—CONTINUED.

	STATUTES.	PAGE.
Street Repairs—Front of School Lots.....	1863-4	163
Street Light Fund.....	1858	46
	1862	468
	1865-6	437
Street Superintendent's Salary.....	1861	557
	1863	532
Street Superintendent's Deputies' Salaries.....	1867-8	160, 365
Superintendent of Schools—Salary.....	1861	557
Superintendent of Fire Alarm and Police Telegraph.....	1863-4	504
Surveyor's Salary.....	1861	555
Subsistence of Prisoners.....	1856	173
	1863	169
Small-pox Hospital Expenses.....	1869-70	240
Squares, Grading and Improving (annual).....	1861	551
Special Counsel (annual).....	1861	479
Special Counsel, Pueblo Suit.....	1856	167
	1863	169
Special Counsel, City Slip Suit.....	Contract Nov. 2, 1862, with Board of Su- pervisors.	
Stationery, etc., for City and County Officers.....	1861	559
Stationery, etc., for School Department.....	1863-4	162
Stationery, etc., for Fire Commissioners.....	1865-6	139
School Bonds—To issue.....	1869-70	80
Sheriff's Bookkeeper.....	1869-70	696
Sheriff to appoint Deputies.....	1869-70	529
	1857	271, 347
	1858	75, 221, 235
	1860	143, 144, 272
	1861	59, 170, 412
		478
	1862	67, 265, 459
		466
Supervisors, Acts conferring further powers.....	1863	168, 540, 560
		574, 724, 763
	1863-4	42, 347, 388
	1865-6	437, 446, 502
	1867-8	82, 520, 663
		160, 168, 575
		716
	1869-70	240
School Deficiency Tax.....	1867-8	424
School Building Tax.....	1867-8	558
Street Assessments against U. S. Property—Payment of.....	1867-8	148
Surveying Pueblo Lands.....	1867-8	161
Sheriff's Counsel Fees.....	1867-8	220
Special Counsel—Wetmore Case.....	1867-8	662
Supervisors' Salaries.....	1867-8	702
Sale of San Francisco and San Jose Railroad Stock.....	1867-8	716
State School Tax.....	1863-4	209
T		
Treasurer's Salary.....	1861	556
Treasurer's Deputies' Salaries.....	1861	556
	1863	169
Tax Collector's Salary.....	1862	239
	1862	239
Tax Collector's Deputies and Auctioneer.....	1867-8	292
Tax Levy and Apportionment.....	1865-6	436-8
Taxes, State Poll.....	1861	439
Tax Settlement (annual).....	1859	350
Tax on Premiums of Insurance.....	1862	244-5
Tax, State Levy.....	1867-8	679
Teachers' Salaries.....	1863-4	162
Theatre Licenses.....	1863	252

INDEX TO STATUTES—CONCLUDED.

	STATUTES.	PAGE.
Transfers—Special Fee to General Fund.....	1861	558
Transfers—School Funds to Interest Accounts.....	1860	102
Transfers—School Fund to Sinking Fund.....	1861	242
Transfers—General Fund to Kearny Street Fund.....	1865-6	303
	1867-8	31
V		
Van Winkle—Claim allowed.....	1869-70	82
Y		
Yerba Buena Park.....	1869-70	130

MONROE ASHBURY, Auditor.

TREASURER'S REPORT.

TREASURER'S OFFICE,
San Francisco, July 12, 1871. }

To the Honorable the Board of Supervisors

Of the City and County of San Francisco :

GENTLEMEN—In response to Resolution No. 2,207 (new series) of your Honorable Body, I herewith submit my Annual Report for the Fiscal Year 1870-1, ending June 30, 1871, as follows, viz. :

Balance at credit of State of California, June 30, 1870.....	\$88,608 07	
Receipts during the year.....	965,956 83	
	<hr/>	\$1,054,564 90
Disbursements in settlement with Controller of State.....		1,005,312 55
		<hr/>
Balance to credit of State.....		\$49,252 35
		<hr/> <hr/>
Balance at credit to City and County of San Francisco, June 30, 1870.	\$277,473 12	
Receipts during the year.....	3,080,548 61	
	<hr/>	\$3,358,021 73
Disbursement during the year....		3,105,372 29
		<hr/>
Balance to credit of City and County		\$252,649 44
		<hr/> <hr/>

RECEIPTS AND DISBURSEMENTS.

57

Received to the credit of 219 Street Assessments to June 30, 1871, inclusive	\$295,468 42
Disbursed	278,888 06
	<hr/>
Balance, June 30, 1871	\$16,580 39
	<hr/> <hr/>

Respectfully,

OTTO KLOPPENBURG,
City and County Treasurer.

TAX COLLECTOR'S REPORT.

TAX COLLECTOR'S OFFICE, }
San Francisco, August 15, 1871. }

*To the Honorable the Board of Supervisors
of the City and County of San Francisco :*

GENTLEMEN—In response to Resolution No. 2,207 (new series) of your Honorable Body, I herewith submit an Annual Report for the Fiscal Year 1870-71, ending June 30, 1871 :

TAX COLLECTOR'S REPORT FOR THE FISCAL YEAR 1870-71, END-
ING JUNE 30, 1871.

Upon the Assessment Rolls for said Fiscal Year, the assessed valuation of Real Estate and Personal Property appear as are hereinafter showed, to wit :

REAL ESTATE

Amount of Roll	\$75,109,961 00
Add duplicate and overpayments ..	26,273 00
	<hr/>
Total amount charged by Auditor to Tax Collector on Real Estate Account	\$75,136,234 00
	<hr/>
<i>Carried forward</i>	\$75,136,234 00

Brought forward\$75,136,234 00

PERSONAL PROPERTY.

Amount of Roll.....\$31,255,642 00

Total Real Estate and Personal Property.....\$106,391,876 00

MONROE ASHBURY, AUDITOR, IN ACCOUNT WITH TAX COLLECTOR.

Dr.

REAL ESTATE ACCOUNT FOR —

Cash paid Treasurer, on.....\$71,450,254 00

Duplicate and Erroneous Assessments 124,525 00

Balances due..... 25,500 00

Sales stayed by Injunction 55,855 00

Exemptions from Taxation by
Law on Property of United
States..... \$974,910 00

State of California..... 23,205 00

City and County of San Francisco 866,560 00

Total Exemptions of Real Estate \$1,864,675 00

Assessments collected and held
under protest..... 1,615,425 00

Total amount charged by Auditor
to Tax Collector on Real Estate
Account, as shown above.....\$75,136,234 00

PERSONAL PROPERTY ACCOUNT FOR—

Cash paid Treasurer, on.....		\$25,624,268 00
Duplicate and erroneous Assessments.....		856,505 00
Exemptions from Taxation by Law on Property of Foreign Consuls		14,275 00
Property which was found to be Assessed, and Taxes paid in other Counties in this State..		460,790 00
Mortgage Assessments in suspense	\$674,800 00	
Shipping and Water Craft not to be found	148,608 00	
Sundry Personal Property Assessed to parties who (as well as the property assessed) have disappeared, or the parties are now in destitute circumstances	582,332 00	
Consigned Goods, payment of which is resisted, and in course of collection, by suit.....	586,000 00	
Delinquent, and presumed to be collectable	1,221,994 00	
Estates in Probate Court.....	1,086,070 00	
		<u>4,299,804 00</u>
Total amount charged by Auditor to Tax Collector, on Personal Property Account, as above shown		<u>\$31,255,642 00</u>

	Valuation.	Taxes.
Collections on Real Estate..	\$71,450,254 00	\$2,032,759 73
Collections on Personal Property	25,624,268 00	729,010 43
Totals	<u>\$97,074,522 00</u>	<u>\$2,761,770 16</u>

CASH PAID INTO TREASURY BY THE TAX COLLECTOR DURING
THE FISCAL YEAR 1870-71.

Taxes 1870-71—Real Estate.....	\$2,032,759 73	
Taxes 1870-71—Personal.....	729,010 43	
	<hr/>	\$2,761,770 16
2½ per cent. on Personal—Delin- quent.....	\$ 367 46	
5 per cent. on Personal—Delin- quent.....	4,995 16	
5 per cent. on Real Estate—Delin- quent.....	12,532 48	
	<hr/>	17,895 10
		<hr/>
Total Taxes and percentages for 1870-71.....		\$2,779,665 26

TAXES OF PRIOR FISCAL YEARS.

Taxes of 1869-70.....	\$1,223 15	
Taxes of 1868-9.....	656 16	
Taxes of 1867-8.....	978-90	
Taxes of 1866-7.....	261 05	
Taxes of 1865-6.....	20 28	
Taxes of 1864-5.....	19 04	
Taxes of 1863-4.....	14 12	
Taxes of 1862-3.....	15 36	
Taxes of 1861-2.....	18 73	
	<hr/>	3,206 79
5 per cent. for said prior years...		163 44
		<hr/>
Sundry Taxes and percentages col- lected during 1870-71.....		\$2,783,035 49
		<hr/>
State Poll Taxes of 1870 and 1871.....		\$33,507 35
		<hr/>

COMMISSIONS COLLECTED FROM THE STATE AND PAID INTO THE TREASURY.

Tax Collector's Commissions from the State.....	\$10,391 17
Received for 1,877 Tax Sale Certifi- cates, @ \$2.....	3,754 00
Received for 37 Tax Deeds, @ \$4.	148 00
Received for Advertising Delin- quent List.....	4,961 25
Total.....	<u>\$19,254 42</u>

EXPENSES OF THE OFFICE.

Tax Collector's Salary.....	\$4,000 00
Deputies' Salaries.....	8,400 00
Extra Deputies' Salaries.....	1,345 00
Clerks' Salaries.....	4,495 00
Auctioneers' Salaries.....	200 00
Advertising—General.....	1,785 00
Advertising—Delinquent Lists....	4,687 25
Books and Stationery.....	2,821 40
	<u>\$27,733 65</u>
Deduct Commissions and Fees paid Treasurer	19,254 42
Excess of Expenses over Commis- sions and Fees paid into the Treasury	<u>\$8,479 23</u>
Amount Collected on account of Street Assessments, and paid to Treasurer....	<u>\$211,157 59</u>

I would most respectfully suggest that some recommendation be made by your Honorable Body to the next State Legislature regarding the manner of collecting Street Assessments, which is now done in this office at an expense to the City of over five thousand (\$5,000) dollars per annum, without in any way benefiting either the city or the public.

Respectfully,

ALEXANDER AUSTIN,

Tax Collector.

ASSESSOR'S REPORT.

ASSESSOR'S OFFICE,
San Francisco, August 7, 1871. }

*To the Honorable the Board of Supervisors
Of the City and County of San Francisco:*

GENTLEMEN—In accordance with Resolution No. 2,207, of your Honorable body, passed July 3, 1871, I herewith beg to submit a report of matters connected with the office of City and County Assessor.

EXPENSES OF THE OFFICE.

Salary of Assessor from July 1, 1870, to July 1, 1871	\$4,000 00
Salary of Deputies from July 1, 1870, to July 1, 1871	24,400 00
Books, Maps, Blanks, Stationery and Advertising...	1,440 62
	<hr/>
	\$29,840 62
Deduct State Proportion.....	9,072 81
	<hr/>
City and County Proportion.....	<u>\$20,767 81</u>

The Assessment Roll of Personal Property delivered by me on the first Monday of June last, for the current Fiscal Year amounts to \$27,595,498 85.

Your Honorable Body will notice a discrepancy in this amount from last year, which is owing to the small stock of goods carried

at present by merchants and jobbers, and the general prostration of business throughout the State.

The Real Estate Roll has this day been completed and delivered to the Clerk of your Honorable Body; the valuation of Property contained therein will not vary much from \$75,000,000.

Enclosed herewith I also submit for your approval a copy of my Annual Report to the Surveyor General of the State, together with the Statistics of the Manufacturing and Mechanical Industries of this City and County, which is intended as an appendix to this Report.

During my term, 6,184 voters have been registered to date in this office.

All of which is respectfully submitted.

LEVI ROSENER,

Assessor City and County of San Francisco, Cal.

REPORT TO THE SURVEYOR GENERAL.

ASSESSOR'S OFFICE,
San Francisco, August 7, 1871. }

Hon. J. W. Bost, Surveyor General State of California :

SIR—Herewith I hand you a Report of the Manufactures and Mechanical Industries of this City and County for the year 1870.

In compiling this Report, I have experienced great difficulty, owing to the reluctance of manufacturers to give data concerning the result and prospect of their business, thus rendering this Report necessarily incomplete.

AXLE GREASE MANUFACTORIES.

Factories	3
Rosin used annually, barrels	1,200
Butter used, pounds	15,000
Tallow Oil made	19,000
Parafine Oil.	6,000
Value of manufactures	\$55,000
Men employed	15

BROOM MANUFACTORIES.

Factories	5
Men employed	35
Brooms made annually, dozen	34,340
Broom Corn used, tons	135
Aggregate value of manufactures	\$103,600

BOOT AND SHOE MANUFACTORIES.

Factories.....	5
Men employed.....	720
Sides of Sole Leather used annually.....	38,260
Calf, Kid, Goat, Kip and other Skins used annually.....	13,860
Serges, Canvas and Cloth Linings used, yards.....	66,000
Boots made, dozen.....	12,420
Shoes made, dozen.....	26,680
Aggregate Value of manufactures.....	\$1,205,000

BELLOWS MANUFACTORY.

Factory.....	1
Men employed.....	4
Horse-power of steam-engine.....	5
Bellows made annually.....	500
Value of manufactures.....	\$15,000

BOX MANUFACTORIES.

Factories....	6
Men employed.....	191
Lumber used (Pine, Fir, Spruce), feet.....	5,110,000
Lumber used (Spanish Cedar), feet.....	250,000
Horse-power of steam-engines.....	195
Aggregate value of manufactures.....	\$323,000

BILLIARD TABLE MANUFACTORIES.

Factories.....	3
Men employed.....	45
Tables made annually.....	215
Horse-power of steam-engines.....	30
Aggregate value of manufactures.....	\$109,000

BREWERIES.

Breweries.....	33
Men employed.....	250
Beer made, barrels.....	160,500

BRASS FOUNDRIES.

Foundries.....	4
Men employed.....	96
Horse-power of steam-engines.....	32
Metal used annually, pounds.....	234,000
Aggregate value of manufactures.....	\$242,000

CANDLE MANUFACTORY.

Factory.....	1
Men employed.....	21
Candles made, boxes.....	17,000
Capacity of works per year, boxes.....	75,000

CIGAR MANUFACTORIES.

Factories.....	151
Men employed.....	2,500
Cigars made annually.....	60,000,000
Aggregate value of manufactures.....	\$1,500,000

CARRIAGE AND WAGON MANUFACTORIES.

Factories.....	15
Men employed.....	425
Carriages, Wagons and other vehicles made annually.....	2,500
Railroad Cars made.....	85
Horse-power of steam-engines.....	100
Aggregate value of manufactures.....	\$775,500

CORDAGE AND ROPE MANUFACTORY.

Factory.....	1
Men employed.....	75
Hemp rope manufactured, tons.....	1,500
Capacity of works per year, tons.....	2,000
Horse-power of steam-engine.....	150
Value of manufactures.....	\$450,000

CLOTHING MANUFACTORIES.

Factories.....	7
Men employed.....	98

Cloth used annually, yards.....	131,000
Aggregate value of manufactures.....	\$271,000

CHEMICAL WORKS.

Works.....	4
Men employed.....	36
Nitrate of Soda used, tons.....	260
Sulphur, tons.....	475
Sulphur and Nitric Acid, tons.....	680
Capacity of Works, per day, Sulphuric Acid, tons...	12
Capacity of Works, per day, Nitric Acid, tons.....	3
Sulphate of Copper made, tons.....	260

COOPERS AND BARREL MANUFACTORIES.

Factories.....	6
Men employed.....	160
Barrels made annually.....	175,000
Half-barrels made annually.....	14,000
Kegs made annually.....	17,000
Barrels made at Sugar Refineries.....	100,000
Half-barrels made at Sugar Refineries.....	60,000
Syrup kegs made at Sugar Refineries.....	75,000

COFFEE AND SPICE MILLS.

Mills.....	7
Men employed.....	60
Coffee ground and roasted annually, pounds.....	1,375,000
Chocolate made annually, pounds.....	95,000
Spices ground annually, pounds.....	165,000
Horse-power of steam-engines.....	76
Aggregate value of manufactures.....	\$409,000

DISTILLERIES.

Works.....	4
Men employed.....	45
Proof gallons of liquor made.....	790,500
Horse-power of engines.....	165

DRY DOCKS.

Ways.....	2
Men employed.....	6
Capacity of Ways (vessels), tons.....	800

FLOATING DOCK.

	1
Length of Dock, feet.....	210
Width of Dock, feet.....	82
Capacity of Dock (vessels), tons.....	1,800

STONE DRY DOCK.

	1
Length of excavation in solid rock, feet.....	450
Width at top, feet.....	120
Depth, feet.....	30
Width at entrance, feet.....	90
Capacity of Dock for Vessels—length, feet.....	425
Capacity of Dock for Drawing, feet.....	22
Capacity of Pumps for clearing Dock—per hour, cubic feet.....	325,368
Tubular Boilers of 4-inch tubes.....	4
Dimensions of each Boiler—length, feet.....	16
Fire surface of Boiler, square feet.....	3,800
Men employed.....	25
Cost of works.....	\$675,000

FLOURING MILLS.

Mills.....	11
Men employed.....	131
Flour made, barrels.....	697,150
Hominy, tons.....	485
Buckwheat and Rye Flour, tons.....	515
Feed Barley, tons.....	7,000
Oatmeal and Groats, tons.....	138
Pearl Barley, tons.....	141
Farina, tons.....	10

Aggregate daily capacity of Mills, tons	530
Runs of Stone	42
Horse-power of steam-engines	835

FURNITURE MANUFACTORIES.

Factories (reported)	4
Men employed	65
Lumber used annually, feet (reported)	355,000
Value of manufactures	\$108,000
Horse-power of engines	38

FUR MANUFACTORIES.

Factories	3
Men employed	41
Fur used annually	\$170,000
Value of manufactures	\$265,000

GLASS WORKS.

Works	2
Men employed	85
Furnaces	2
Pots	13
Value of manufactures	\$175,000

GLUE MANUFACTORY.

Factory	1
Men employed	10
Glue made, tons	500
Neatsfoot Oil made, gallons	5,000
Curled Hair made, pounds	20,000

GLASS-CUTTING AND STAINING WORKS.

Works	3
Men employed	12
Value of manufactures (Cutting and Staining)	\$15,000

GOLD AND SILVER REFINERIES.

(Refineries not reported.)

GLOVE MANUFACTORY.

Factory.....	1
Men and Women employed.....	20
Gloves made annually, dozen.....	1,500
Value of manufactures.....	\$30,000

HAT AND CAP MANUFACTORIES.

Factories.....	10
Men and Women employed.....	35
Value of manufactures.....	\$75,000

HARNESS MANUFACTORIES.

Factories.....	5
Men employed.....	25
Value of manufactures.....	\$45,000

HORSE COLLAR MANUFACTORIES.

Factories.....	3
Men employed.....	135
Collars made annually.....	88,200
Value of manufactures.....	\$132,300

HOSE AND BELTING MANUFACTORIES.

Factories.....	2
Men employed.....	15
Hose made, feet.....	15,000
Belting, feet.....	160,000
Value of manufactures.....	\$47,000

IRON FOUNDRIES AND BOILER SHOPS.

Works.....	19
Men employed.....	1,177
Pig Iron used, tons.....	9,070
Bar Iron used, tons.....	1,500
Plate, Sheet and Boiler Iron, tons.....	3,720
Horse-power of steam-engines.....	514
Value of manufactures.....	\$2,621,000

INK MANUFACTORY.

Factory	1
Men employed.....	7
Material used.....	\$22,000
Value of manufactures.....	\$47,000

LEAD AND SHOT WORKS.

Works	1
Men employed.....	14
Lead manufactured annually, tons.....	9,000
Shot manufactured annually, tons.....	300
Capacity of works annually, tons.....	15,000
Horse-power of steam-engine (not reported).	

LEAD AND OIL WORKS.

Works.....	2
Men employed.....	20
Flax used, tons.....	2,350
Oil made, gallons.....	375,000
Capacity per year, gallons.....	425,000
Horse-power of steam-engines.....	45

LAST MANUFACTORIES.

Factories.....	2
Men employed.....	14
Laurel Blocks used.....	50,000
Lasts made annually, pairs.....	25,000
Horse-power of steam-engines.....	7
Value of manufactures.....	\$43,000

MACCARONI MANUFACTORIES.

Factories.....	2
Men employed.....	22
Maccaroni and Pastry put up annually, boxes.....	36,000
Runs of Stone.....	2
Horse-power of steam-engines.....	27
Capacity of works, boxes.....	62,000

MALT HOUSES.

Works	7
Men employed.....	30
Grain malted, pounds.....	9,730,215
Malt made, pounds.....	7,676,920
Horse-power of steam-engines.....	23

MATCH MANUFACTORIES.

Factories	6
Matches made annually, gross	150,000
Value of manufactures.....	\$350,000

MIRROR SILVERING WORKS.

Works	1
Men employed.	7
Silvering tables.....	5
Value of manufactures.....	\$22,000

PIANOFORTE MANUFACTORIES.

Factories.....	2
Men employed.....	9
Pianos made	27
Value of manufactures.	\$13,500

PYROTECHNIC WORKS.

Works	1
Men employed.....	5
Value of manufactures.....	\$12,000

POWDER WORKS.

Works	1
Men employed.....	12
Giant Powder made annually, pounds.....	120,000
Value of manufactures.....	\$120,000

PICKLE AND FRUIT PRESERVING WORKS.

Works (reported).....	1
Men employed.....	250

Pickles put up in cans annually, dozen	18,000
Pickles, Fruits and Meats, dozen.....	89,000
Pickles in kegs.....	15,000
Value of manufactures.....	\$300,000

ROLLING MILLS.

Mills	1
Men employed.....	115
Railroad Iron produced, tons.....	750
Capacity of works.....	9,000
Horse-power of steam-engines.....	300

SALT MILLS.

Mills	3
Men employed.....	44
Domestic Salt ground, tons.....	11,200
Foreign Salt ground, tons.....	3,600
Runs of Stone.....	9
Horse-power of engines.....	63

SAW AND SAW-TEETH MANUFACTORIES.

Factories.....	2
Men employed.....	40
Horse-power of engines.....	25
Value of manufactures.....	\$75,000

SAW MILLS AND SASH AND DOOR MANUFACTORIES.

Mills and Factories (as reported).....	10
Men employed.....	600
Lumber sawed, planed and used up, feet	13,850,000
Horse-power of engines.....	571
Value of manufactures (as reported)	\$1,279,000

SUGAR REFINERIES.

Refineries	3
Men employed	310
Raw Sugar used, pounds.....	39,786,425
Refined Sugar made, pounds.....	30,165,876

Molasses refined, gallons.....	33,416
Syrup made, gallons.....	3,176,536
Horse-power of steam-engines.....	580
Value of manufactures.....	\$4,160,765

SHOE MANUFACTORIES.

Factories.....	4
Men employed.....	138
Material used.....	\$119,000
Shoes made annually, pairs.....	109,000
Value of manufactures.....	\$212,000

SILVERSMITHS.

Works.....	3
Men employed.....	44
Silver used annually, ounces.....	58,000
Horse-power of engines.....	36
Value of manufactures.....	\$155,000

SOAP MANUFACTORIES.

Works.....	15
Men employed.....	65
Soap made, pounds.....	5,649,568
Washing Powder made, pounds.....	996,000
Value of manufactures.....	\$117,000

SLIPPER MANUFACTORIES.

Factories.....	9
Men employed.....	125
Sole Leather used, sides.....	2,500
Value of manufactures.....	\$100,000

STEAM MARBLE WORKS.

Works.....	1
Men employed.....	25
Horse-power of steam-engines.....	20
Run of saws.....	1

TANNERIES.

Works	7
Men employed.....	70
Hides of all kinds tanned.....	51,000
Bark used, cords.....	3,256
Horse-power of steam-engines, used in two.....	47
Value of manufactures (not reported).	

TOOL AND FILE MANUFACTORIES.

Factories (reported).....	1
Men employed.....	2
Edge Tools made annually.....	6,000

TRUNK MANUFACTORIES.

Factories	5
Men employed.....	75
Value of manufactures.....	\$125,000

TELEGRAPHIC INSTRUMENT MANUFACTORY.

Factory	1
Men employed.....	5
Horse-power of steam-engine.....	1
Value of manufactures.....	\$15,000

TYPE FOUNDRIES.

Foundries.....	3
Men and Women employed.....	55
Value of manufactures.....	\$75,000

TUB, PAIL AND WOODENWARE MANUFACTORY.

Factories (reported).....	1
Men employed.....	25
Lumber used (Sugar Pine, Cedar, Maple, etc.), cords.	2,000
Pails made, dozen.....	4,000
Tubs, simple.....	18,000
Zinc Washboards, dozen.....	2,000
Seives, dozen.....	1,200

Barrel Covers, dozen.....	400
Fish Kits.....	1,000
Butter Tubs.....	500
Salt Boxes, dozen.....	500
Butter Molds, dozen.....	300
Cheese Safes.....	200
Peach Baskets, dozen.....	200
Churns.....	200
Broom Handles.....	100,000
Horse-power of engine.....	50

VINEGAR MANUFACTORIES.

Works.....	3
Men employed.....	15
Vinegar made, gallons.....	375,500
Value of manufactures.....	\$72,000

WIRE WORK MANUFACTORIES.

Factories.....	3
Men employed.....	26
Value of manufactures.....	\$27,000

WHALE OIL WORKS.

Works.....	2
Men employed.....	8
Oil made annually, gallons.....	48,000
Value of manufactures.....	\$60,000

WOOLEN MILLS.

Mills.....	2
Men, Women and Chinese employed.....	825
Spring Mules and Jacks.....	54
Card Sets.....	38
Power Looms.....	125
Frames for knitting underwear.....	10
Frames for knitting hosiery.....	25
Spindles.....	19,000
Blankets made, pairs.....	126,500

Broadcloth, Cassimeres and Tweeds, yards.....	140,000
Shirts and Drawers made, dozen.....	300
Hosiery made, dozen.....	600
Flannels, yards.....	750,000
Wool used, pounds.	2,800,000
Horse-power of engines.....	325

YEAST POWDER WORKS.

Works.....	1
Men employed.....	15
Yeast Powder made, gross.....	260
Cream of Tartar made, pounds.....	11,000
Soda, pounds.....	7,500
Saleratus, pounds.....	7,000
Value of manufactures.....	\$8,000

The Agricultural Products of this county being of so limited a quantity, I have not thought it necessary to furnish any statistics regarding them.

Assessed value of Real Estate and Improvements, about \$75,000,000.

Assessed value of Personal Property, exclusive of Mortgages not assessed, \$27,595,498 85.

Estimated total Population, about 150,000.

Registered Voters, about 43,000; but from this should be deducted transfers and removals from Register (about 10,000), would leave 33,000.

Poll Tax collected (not yet reported).

I hereby certify that the above Statement is true and correct.

LEVI ROSENER,
Assessor City and County of San Francisco.

REPORT OF CHIEF OF POLICE.

POLICE OFFICE,
San Francisco, August 1, 1871. }

*To the Honorable the Board of Supervisors
Of the City and County of San Francisco:*

GENTLEMEN—In compliance with Resolution No. 2,207 of your Honorable Board, I submit this the Annual Report of the Police Department for the year ending June 30, 1871.

The usual schedules are appended, viz:

Schedule “A”—Showing the number and classification of arrests made by the Police during the year.

Schedule “B”—Exhibit of value of property reported as stolen or lost during the year, and amount recovered by the Police.

Schedule “C”—Exhibits the number of witnesses subpoenaed for the Police Judge’s Court; nuisances and street obstructions abated; and lost children restored to parents and guardians by the Police during the year.

Schedule "D"—Cash received during the year from Sheriffs of other counties, Masters of Vessels and others, for the keeping of prisoners in the City Prison.

Schedule "E"—Unclaimed property and money in possession of the Chief of Police to June 30, 1871.

The number of Police Officers employed and paid by the City is the same as at the date of my last annual report—namely, four Captains and one hundred Policemen.

This number is not sufficient for the wants of the city, and many applications from citizens or property owners for the extension of Police patrol protection to districts outside the present field of patrol duty, have necessarily remained unsatisfied, from the fact that the officers could not be taken off the beats already established in the more thickly settled portion of the city, without injury to the public service.

Upon comparison of the number of our police and population with the police and population of other large cities, I find that our police force is far below the strength found to be required in other places.

New York has three policemen to our one, and London has three and one half, and Dublin five times as many policemen as we have, proportionally to population.

I submit a table, which has been prepared with some care from police reports and other sources, showing the population and police force of many large cities; and it will be noticed that of all the places named San Francisco has the fewest policemen.

LARGE CITIES.	POPULATION.	POLICE FORCE.	NUMBER OF INHABITANTS TO EACH POLICEMAN.
London.....	3,563,410	8,883	410
Dublin.....	321,540	1,059	303
New York.....	922,531	2,860	461
Brooklyn.....	396,200		
Philadelphia.....	674,022	674	1,000
St. Louis.....	310,684	278	1,114
Chicago.....	298,983	372	803
Baltimore.....	267,354	575	465
Boston.....	250,525	600	418
Cincinnati.....	216,239	272	791
New Orleans.....	191,322	560	341
San Francisco.....	150,361	104	1,445
Buffalo.....	117,715	160	735
Washington.....	109,204	238	465
Newark.....	105,078	110	955
Louisville.....	100,753	180	559
Cleveland.....	92,846	112	825
Pittsburg.....	86,235	100	862
Detroit.....	79,580	77	1,033
Providence.....	68,906	123	560
Richmond.....	51,038	107	477
Charleston.....	48,956	122	400
Memphis.....	40,226	100	402
Portland.....	31,443	35	898
Nashville.....	25,865	100	258

Besides the above, New York has a large number of Fire Policemen, and Chicago has a very efficient private Police force, under Allen Pinkerton, Esq.

All property in the City and County pays an equal rate, in proportion to its value, for police purposes, and all owners are equally entitled to the benefits of the police organization, and all persons, without regard to property, are entitled to the equal protection of the laws.

To fulfil this duty and afford this protection, the beats which are regularly patrolled have been extended as far as could be done, with the present number of Policemen; and the Police force is distributed so as to extend the greatest protection to life and property possible with the given number of men.

It is true, the detection and arrest of a thief in one part of the city may prevent the commission of a robbery by him in some other part, and the suppression of vice or violence in one part of the city tends to the improvement and safety of all the inhabitants; so that the more distant portions of the city do get some protection, but not as much as the people ask for, or as the more central portions of the city receive.

Perhaps the most equitable plan would be to increase the Police force to a proper strength, proportional to our population, and then the field of patrol duty could be so extended that there would be less cause of complaint and fewer complainants of taxation without protection.

As our city grows larger in extent, and population increases and wealth accumulates, the necessity becomes greater for a sufficient, reliable and well-organized Police force, and the increased protection to life and property will make ample compensation for its cost.

LODGERS.

The number of destitute persons who, having no place to sleep, applied for lodging in the City Prison during the past year, was 1,911; and their number in proportion to the persons arrested was one lodger to seven arrests; the previous year it was one to ten arrests.

I find in a recent Philadelphia report that the number of lodgers in that city was two to one arrest, and in Chicago four to one arrest.

The number of these unfortunates, although comparatively very small in our city, is still sufficiently large to claim some better provision for them than has yet been made. They, if not criminal, should not be compelled to sleep in close proximity to the drunken or criminal occupants of the prison.

When the new City Hall is built the prison accommodations will be better, and it may be possible to separate the criminal from the indigent.

THE POLICE TELEGRAPH

Has worked well during the year, the instruments most used being those at the following stations: Harbor Police, Fourth and Harrison streets, Hayes Valley and the Mission.

The instrument at the Industrial School is chiefly of use to that institution; the instrument at Pacific and Larkin streets, has not been much used, the surrounding neighborhood being very quiet and orderly.

These instruments are all connected with the office of the Fire Alarm and Police Telegraph; and your Honorable Board has recently ordered that an instrument be placed in the Police Office.

Respectfully submitted,

P. CROWLEY,
Chief of Police.

SCHEDULE A.

ARRESTS MADE BY THE POLICE OF THE CITY AND COUNTY OF SAN FRANCISCO,
FOR THE YEAR ENDING JUNE 30, 1871.

July, 1870	1,289
August	1,149
September	1,116
October	1,203
November	1,262
December	1,156
January, 1871	1,242
February	1,136
March	1,414
April	1,121
May	1,175
June	980
Total	<u>14,243</u>

CLASSIFICATION OF ARRESTS MADE BY THE POLICE FOR THE YEAR ENDING
JUNE 30, 1871.

Abduction.....	3
Arson.....	14
Assault.....	64
Assault and Battery.....	1,580
Assault with a deadly weapon.....	143
Assault to commit murder.....	60
Assault to commit bodily injury.....	29
Assault to commit rape.....	5
Attempt to commit burglary.....	17
Attempt to bribe an officer.....	2
Attempt to commit larceny.....	7
Attempt to commit robbery.....	18
Bench warrants.....	186
Boarding a vessel without consent of Captain.....	12
Burglary.....	124
Carrying burglar's tools.....	2
Common Drunkards.....	43
Common Prostitutes.....	2
Conspiracy.....	14
Contempt of Court.....	3
Counterfeiting.....	2
Cruelty to Animals.....	6
Deserters from the U. S. Army (<i>en route</i>).....	7
Drunk.....	5,237
Embezzlement.....	9
Escapes from the State Insane Asylum.....	6
Escapes from the Industrial School.....	41
Exhibiting a deadly weapon in a threatening manner....	18
False Imprisonment.....	5
Felony.....	10
Fraud.....	1
Fraudulent Voting.....	3
Forgery.....	45
<i>Carried forward</i>	<hr/> 7,718

<i>Brought forward</i>	7,718
For the Industrial School.....	75
For the Alms House.....	4
Gambling.....	25
Grand Larceny.....	220
Housebreaking.....	48
Indecent Assault.....	7
Indecent exposure of the person.....	33
Infamous crime against nature.....	1
Inmates of a Keno Saloon... ..	6
Insane.....	155
Kidnapping... ..	3
Lodgers received in the City Prison.....	1,911
Libel.....	4
Malicious Mischief.....	176
Misdemeanor.....	512
Misdemeanor by Begging in the Public Streets.....	24
Misdemeanor by Committing Nuisance.....	1
Misdemeanor by Disturbing the Peace.....	58
Misdemeanor by Discharging Fire-arms within the city limits.....	25
Misdemeanor by Practising Extortion.....	1
Misdemeanor by Fast Driving.....	12
Misdemeanor by Fighting in the Public Streets.....	344
Misdemeanor by Keeping an Intelligence Office without License.....	6
Misdemeanor by Obstructing the Public Streets.....	170
Misdemeanor by Peddling without a License....	101
Misdemeanor by Soliciting for Prostitution.....	227
Misdemeanor by Violating City Orders... ..	299
Misdemeanor by Violating Pawnbroker's Law.....	2
Misdemeanor by Violating Lottery Law.....	11
Misdemeanor by Profane and Obscene Language.....	751
Manslaughter.....	2
Mayhem.....	5
Murder.....	19
<i>Carried forward</i>	12,955

<i>Brought forward.</i>	12,955
Obtaining Money and Goods by False Pretences	29
Petit Larceny	695
Perjury	13
Personating an Officer	4
Prisoners (<i>en route</i>)	22
Rape	1
Rescuing a Prisoner	7
Receiving Stolen Goods	8
Resisting an Officer	27
Riot	2
Robbery	128
Surrender by Bondsmen	1
Sent to Home of Inebriate	1
State Prisoners (<i>en route</i>)	105
Threats against Life, etc	52
Vagrancy	156
Witnesses detained in Prison	37
Total	14,243

SCHEDULE B.

AMOUNT OF PROPERTY REPORTED STOLEN AND LOST, AND AMOUNT RECOVERED BY THE POLICE FOR THE YEAR ENDING JUNE 30, 1871.

MONTHS.	PROPERTY STOLEN.	PROPERTY LOST.	AMOUNT RECOVERED.
July, 1870	\$5.953 00	\$625 00	\$2.135 00
August, "	5.430 00	461 00	3.322 00
September, "	3.688 00	568 00	2.055 00
October, "	3.573 00	485 00	2.499 00
November, "	4.393 00	520 00	2.313 00
December, "	6.218 00	740 00	3.026 00
January, 1871	4.414 00	532 00	1.617 00
February, "	4.123 00	291 00	2.086 00
March, "	5.050 00	462 00	2.160 00
April, "	4.672 00	378 00	1.049 00
May, "	5.717 00	459 00	3.273 00
June, "	5.136 00	623 00	648 00
	\$58.367 00	\$6.144 00	\$26.183 00

SCHEDULE C.

NUMBER OF WITNESSES SUBPŒNAED FOR THE POLICE JUDGE'S COURT—NUISANCES ON PRIVATE PROPERTY ABATED—STREET OBSTRUCTION NOTICES SERVED—AND LOST CHILDREN RESTORED TO THEIR PARENTS OR GUARDIANS, BY THE POLICE, FOR THE YEAR ENDING JUNE 30, 1871.

MONTHS.	WITNESSES SUBPŒNAED.	STREET OBSTRUCTION NOTICES SERVED.	NUISANCES ABATED.	RESTORED LOST CHILDREN.
July.....1870	503	62	40	58
August.....“	476	76	46	43
September.....“	495	53	33	32
October.....“	544	49	38	27
November.....“	478	32	27	29
December.....“	551	38	47	37
January.....1871	439	54	53	18
February.....“	406	47	62	20
March.....“	528	51	38	24
April.....“	363	35	43	26
May.....“	374	46	39	38
June.....“	452	64	41	35
	5.609	607	507	387

SCHEDULE D.

CASH RECEIVED FROM SHERIFFS OF OTHER COUNTIES, MASTERS OF VESSELS, AND OTHERS, FOR KEEPING OF PRISONERS IN THE CITY PRISON FOR THE YEAR ENDING JUNE 30, 1871.

1870.

July 21.	From Deputy Sheriff McMurray, Trinity Co.	\$1 00
23.	From Sheriff McCoy, San Diego County....	1 00
23.	From Sheriff Magetson, San Bernardino Co.	2 00
29.	From William Armstrong, U. S. A.....	3 00
Aug. 7.	From Constable Haight, Santa Clara County	1 00
Sept. 14.	From Deputy Sheriff Warren, Santa Cruz Co	1 00
18.	From Deputy Sheriff West, Napa County...	1 00

Carried forward..... \$10 00

	<i>Brought forward</i>	\$10 00
	24. From Deputy Sheriff Baldwin, Contra Costa County	2 00
	24. From Deputy Sheriff Knight, Calaveras Co..	1 00
	29. From Deputy Sheriff West, Napa County...	1 00
	29. From Deputy Sheriff J. R. Leese, Monterey County.....	2 00
Oct.	4. From Sheriff of El Dorado County.....	1 00
	4. From Sheriff Burns, Los Angeles County...	1 00
	8. From Sheriff McMurray, El Dorado County.	2 00
	10. From Deputy Sheriff Dunman, Placer County	1 00
	10. From Sheriff McMurray, El Dorado County.	1 00
	11. From Sheriff N. R. Allen, San Jose.....	1 00
	12. From Sheriff Burke, Amador County.....	1 00
	12. From Deputy Sheriff Cartigo, El Dorado Co	2 00
	13. From Sheriff Burr, for an insane man.....	1 00
	17. From Deputy Sheriff E. T. Morris, San Luis Obispo County.....	1 00
	26. From John R. Maxwell, a prisoner en route to Placer County.....	2 00
Nov.	20. From Sheriff Lincoln, Santa Cruz County..	1 00
	26. From Deputy Sheriff S. W. Knott, Tehama County.....	4 00
	28. From Sheriff J. B. Hume, El Dorado County	1 00
Dec.	9. From Sheriff Walker, Napa County.....	1 00
	13. From Sheriff Guptill.....	1 00
	20. From Sheriff Crocket, Mendocino County..	1 00
	20. From Sheriff De la Guerra, San Luis Obispo County.....	1 00
	21. From Ed. M. Horsman, en route to Nebraska	1 00
	26. From Sheriff B. K. Horn, Calaveras County	2 00
1871.		
Jan.	5. From Officer Selinger, for Albert Daebler, U. S. prisoner.....	1 00
	5. From Under Sheriff Kenrick, Merced County	1 00
	13. From Sheriff Potter, Sonoma County.....	2 00
	<i>Carried forward</i>	\$47 00

		<i>Brought forward</i>	\$47 00
	21.	From Sheriff Morris, San Luis Obispo Co..	1 00
	21.	From Sheriff McCoy, San Diego County....	10 00
	22.	From Sheriff Walker, Fresno County.....	2 00
Feb.	1.	From Deputy Sheriff Gilooly, Shasta County	2 00
	2.	From Sheriff Bailey, El Dorado County....	1 00
	8.	From Sheriff D. McMahon, El Dorado Co..	2 00
	13.	From Sheriff Trout, Tuolumne County.....	1 00
	18.	Chief of Police Fletcher, Stockton.....	1 00
	19.	From Sheriff F. F. Miller, Butte County...	6 00
	20.	From Sheriff Burke, Amador County.....	2 00
March	7.	From ex-Sheriff Griffith, El Dorado County	1 00
	7.	From Sergeant G. Easton, U. S. A. (\$1 in currency)	90
	8.	From Sheriff Hume, El Dorado County....	1 00
	19.	From Deputy Sheriff Browne, Yuba County	1 00
April	7.	From Sheriff J. R. Leese, Monterey County	1 00
	9.	From Sheriff F. F. Miller, Butte County...	6 00
	20.	From Sheriff Noble, San Bernardino County	1 00
	30.	From Sheriff Bohlen, Tulare County.....	1 00
May	3.	From Sheriff Stanton, Colusa County.....	2 00
	7.	From Deputy Sheriff McGee, Napa County.	1 00
	7.	From Sheriff Walker, Napa County.....	1 00
	10.	From Sheriff Leese, Monterey County.....	1 00
	23.	From Deputy Sheriff Krap, San Luis Obispo County	1 00
	30.	From Sheriff Swan, Contra Costa County...	1 00
June	6.	From J. B. Kerr, Stockton.....	1 00
	12.	From Sheriff Miller, Butte County.....	4 00
	13.	From Sheriff Dunman, Placer County.....	1 00
			\$100 90

SCHEDULE E.

UNCLAIMED MONEY AND PROPERTY IN THE POSSESSION OF THE CHIEF OF
POLICE TO JUNE 30, 1871.

- No.1. Ah Sam, October 23, 1870, one dollar and purse.
2. Ah Chee, February 4, 1871, Chinese wallet.
3. Ah You, February 14, 1871, two 20-100 dollars, and purse.
4. Ah Long, March 1, 1871, pocket book and Chinese papers.
5. Ah Ming, March 4, 1871, one dollar.
6. Sam Aston, January 17, 1871, thirty-five cents.
7. William Allen, March 5, 1871, forty cents.
8. Otto Arnold, March 25, 1871, seventy-five cents.
9. Cornelius Brasnega, December 10, 1870, eighty cents and purse.
10. John Brown, January 9, 1871, one 35-100 dollars.
11. L. Buckley, January 2, 1871, twenty-seven cents, razor, purses and knife.
12. B. Burn, January 12, twenty cents.
13. Samuel Bunce, March 7, 1871, specs, knife, box of caps, etc.
14. John E. Burt, March 19, 1871, twenty cents.
15. Oliver Blanchfield, March 22, 1871, sixty-five cents.
16. John Bannon, April 17, 1871, two dollars.
17. Henry Brook, April 22, 1871, wallet.
18. James Black, April 26, 1871, twenty-five cents.
19. Thomas Burch, May 2, 1871, thirty cents.
20. William Beatty, May 4, 1871, thirty-five cents.
21. Thomas Brown, May 6, 1871, two dollars and shirtstud.
22. Joseph Boggs, May 10, 1871, twenty-five cents,
23. William Brown, May 30, 1871, fifty cents.
24. John Bell, June 1, 1871, breastpin, fifty cents and knife.
25. A. C. Clark, October 7, 1870, hunting case silver watch.

26. Patrick Collins, November 27, 1870, two handkerchiefs, papers and knife.
27. Susan Corrigan, December 16, 1870, fifty cents.
28. Manuel Cruz, December 29, 1870, two 25-100 dollars.
29. John Cole, January 1, 1871, six 20-100 dollars, quartz pin, knife, wallet and note of H. L. Stone for \$50.
30. Thomas Carr, January 18, 1871, three 50-100 dollars.
31. Frank Clausen, January 24, 1871, keys, specimens and five certificates of Lady Bryan stock, Nos. 1046, 2913, 3036, 3091 and 3110.
32. James Chambers, January 28, 1871, forty-five cents.
33. Herman Conrad, January 30, 1871, powder flask.
34. Barney Conway, April 19, 1871, fifty cents.
35. Mary Callahan, May 6, 1871, one 10-100 dollars.
36. Thomas Cook, June 15, 1871, one 95-100 dollars.
37. Peter Dejas, March 9, 1871, two 75-100 dollars.
38. Joe Darcy, March 19, 1871, one 80-100 dollars.
39. Robert Dublin, March 18, 1871, ninety-five cents.
40. Patrick Doyle, March 21, 1871, eighty-five cents.
41. John Devine, March 30, 1871, fifty cents.
42. John Devine, April 25, 1871, pocket book.
43. T. N. Dunphy, May 24, 1869, one 15-100 dollars.
44. Jennie Davis, May 29, 1871, eleven 20-100 dollars.
45. John Edmund, May 1, 1871, fifty-five cents.
46. Joseph Enos, June 25, 1871, pipe bowl.
47. Charles Farley, January 3, 1871, gold and quartz ring.
48. Edward Fellow, February 18, 1871, bunch raw silk.
49. John Farrell, February 11, 1871, forty cents.
50. John Ferguson, March 7, 1871, one 30-100 dollars.
51. Peter Fisher, April 24, 1871, fifty cents.
52. John Francois, May 14, 1871, seventy-five cents.
53. Catherine Garnfield, July 17, 1870, twenty cents.
54. Owen Gill, January 1, 1871, seventy-five cents.
55. Lawrence Gilbert, February 28, 1871, fifty cents.
56. Annie Gillan, March 25, 1871, forty cents.
57. Peter Gallagher, April 5, 1871, fifty cents.
58. John Green, April 9, 1871, one 10-100 dollars, purse and knife.

59. John Gregg, May 16, 1871, meerschaum pipe.
60. Mrs. Howe, August 4, 1870, pair earrings.
61. John Hake, January 3, 1871, fifty cents.
62. Henry Heimburger, January 30, 1871, ten cents.
63. Joseph Hagli, March 14, 1871, five dollars, book and knife.
64. James Hatley, March 24, 1871, fifteen cents and pipe.
65. Morris Hurley, April 26, 1871, fifty cents.
66. Thomas Hughes, April 6, 1871, thirty-five cents, purse and knife.
67. Dennis J. Halsey, April 16, 1871, seventy-five cents.
68. John Hennessy, April 16, 1871, forty-five cents.
69. D. Herbert, April 17, 1871, twenty-five cents.
70. Peter Hansen, April 30, 1871, forty cents.
71. John Heuston, March 2, 1871, twenty cents, book and knife.
72. James Hanley, March 3, 1871, eighty cents.
73. Henry Hock, March 16, 1871, sixty cents.
74. Jeff Hudson, May 10, 1871, one dollar.
75. John Hill, May 18, 1871, thirty-five cents currency and purse.
76. George Harris, May 28, 1871, ninety-five cents.
77. James O'Hanlon. June 10, 1871, thirty-five cents.
78. Tim Kelly, January 14, 1871, thirty cents.
79. Christopher King, January 28, 1871, fifty cents.
80. Joseph Jocko, February 7, 1871, forty-five cents.
81. John Jones, March 2, 1871, three 25-100 dollars and purse.
- 81½. James Jones, March 2, 1871, three 5-100 dollars.
82. Thomas King, March 5, 1871, one 55-100 dollars.
83. Charles Kohler, March 25, 1871, book and papers.
85. Sophia Keyser, May 3, 1871, one dollar and purse.
86. Wm. Kentzel, May 9, 1871, one 10-100 dollars, knife and pipe.
87. John Kelly, May 12, 1871, twenty cents and specs.
88. Fred Joe, May 24, 1871, sixty cents.
89. Frank Lawson, March 23, 1871, ninety-five cents, knife and key.

90. E. D. Land, March 8, 1871, two 85-100 dollars.
91. Bridget McCarthy, January 2, 1871, gold locket and silver chain.
92. James McGinney, January 18, 1871, three 35-100 dollars currency and thirty-five cents coin, gold ring, silver ring and purse.
93. John Murphy, January 20, 1871, gold leaf.
94. Jean Montanye, January 23, 1871, open face silver watch, steel chain.
95. Evan Miles, January 23, 1871, fifty cents.
96. John McCarthy, February 11, 1871, sixty cents.
97. John McCarthy, March 24, 1871, one 45-100 dollars.
98. John McQuillan, March 4, 1871, one double harmonicon, silver mounted.
99. Samuel McLaughlin, May 15, 1871, one 50-100 dollars.
100. John Madden, March 24, 1871, thirty-five cents.
101. Nellie Moore, April 5, 1871, fifty cents, gold earring and purse.
102. John McDonald, April 7, 1871, one dollar.
103. James Morris, April 30, 1871, fifty cents.
104. John McDonald, May 6, 1871, one 60-100 dollars.
105. A. McCune, May 7, 1871, thirty-eight cents.
106. Mike Mahan, May 8, 1871, five dollars.
107. Hugh McMenomy, May 11, 1871, two cents.
108. Barney McMann, May 22, 1871, five 75-100 dollars.
109. W. H. Nathan, November 12, 1870, one dollar and eighty cents.
110. William Mizel, June 9, 1871, fifty cents.
111. John Murphy, June 15, sixty cents.
112. John Peterson, January 21, sixty cents.
113. Daniel O'Brien, April 9, one dollar.
114. John O'Connell, June 17, fifty cents.
115. Peter Quigley, April 15, eighty-five cents.
116. William Preble, June 1, one dollar and thirty cents.
117. Charles Rand, January 30, five dollars currency, three dollars and fifty-five cents coin.
118. John Romero, January 29, seventy-two cents.
119. Andy Rooney, February 14, one dollar.

120. Andrew Rolly, February 19, fifty cents.
121. James Revee, March 25, five dollars and seventy cents coin, fifteen cents currency.
122. Maria Rose, June 11, forty-five cents.
123. Mary Shiple, January 23, lady's buckle and sleeve buttons.
124. John Smith, January 29, open-face gold watch.
125. Lawrence Sweeney, February 15, two dollars and fifty cents.
126. William Smith, March 21, thirty cents.
127. James Smith, March 22, forty cents.
128. Charles Smith, April 18, three dollars and seventy-five cents.
129. James Twitchell, February 17, sixty-five cents.
130. Maria Tennyson, April 17, one pair earrings (6 stones each).
131. George Thompson, June 2, one dollar.
132. Kate Wittiker, July 16, 1870, seventy-five cents.
133. Levy Vonrenson, November 20, two gold buttons and purse.
134. T. Wilson, December 28, box collars.
135. Bunner P. Williams, January 3, 1871, sixty cents.
136. Sam. Williams, January 14, fifty cents.
137. John Wilson, March 15, fifty cents.
138. James Woods, April 2, sixty cents.
139. Mrs. Wallace, May 8, one dollar and ten cents, three pawn tickets and purse.
140. John Vean, May 15, one dollar and five cents.
141. William Williamson, June 7, two dollars and twenty cents.
142. Edward York, September 6, 1870, sixteen dollars and five cents.
143. John Doe, January 17, 1871, twenty-five cents.
144. Mrs. York, January 26, one pair sleeve buttons.
145. J. R. Youzt, February 6, three dollars.
146. John Doe, April 17, thirty-five cents.
147. F. Eslicer, June 1, one pair white blankets — Captain Douglass and Irving.

148. Chinaman, 607 Dupont — May 12, two pairs white blankets—Irving.
149. Ah Yung, May 7, one pair white blankets.
150. Ah Moon, November 22, 1870, two blankets, one pair pants, one jumper, two pairs socks, one pair shoes.
151. Mrs. Hafley, March 6, 1871, one pair gray blankets, recovered by Shimp.
152. Five child's aprons and four pantelettes, found on Kearny street, May 27, by Thomas Taylor.
153. One hat left by burglar, January 30, 1871.
154. C. H. Clinch, April 15, two pairs socks.
155. Thomas Braddock, June 12, two woolen shirts.
156. Richard Roe, February 28, one undershirt, drawers, pants and vest.
157. Edward Stoker, February 22, pair black pants.
158. Thomas Braddock, June 10, two shirts. Evidence.
159. Ah Goey, May 3, one pair pants—Woodruff.
160. One dozen clothes lines, found April 23, by Officer Stivers.
161. One trunk, containing articles from 147 to 160, inclusive.
162. Annie Dillon, February 4, one coat. Evidence.
163. John Scott, February 14, one pair gray blankets.
164. Henry Miller, December 19, 1870, one lap blanket. Evidence.
165. Frank Trask, January 6, 1871, one coonskin buggy robe—Selinger.
166. Ah Gin, May 16, two boxes cigars.
167. William Misel, June 9, four shirts and butcher's frock.
168. Michael Hayes, January 13, 1870, ten scrubbing brushes. Evidence.
169. James Bell, April 9, one heavy woolen shirt, two pairs socks and cap
170. Fifty cigars.
171. Cunningham, January 3, two large sheets, one linen pillow case, one small bed tick, sheet and blanket, and woman's morning gown.
172. Ah Loy, March 20, two pairs womens' gaiters—Officer Slevin.

173. One horse blanket, June 17, found by Officer Jones.
174. John McKenzie, April 22, razor-glass, pipe and brush.
175. Margaret McCabe, March 1, St. John's Manual.
176. Philip G. Barber, March 11, about four square yards new oilcloth.
177. Two vests, one pair pants, three books, one pocket book, from Professor Howard, May 19, 1871—Officer Stone.
178. One pair gray blankets and one blue blanket, April 28—taken from a thief, by Officer A. W. Stone.
179. Ah Sing, December 23, 1870, one large hearth rug. Evidence.
180. J. Webster, November 9, 1870, one pair red blankets. Evidence.
181. David Shay, April 15, one pair white blankets, quilt and towel.
182. One vest and one brown knit jacket, left by burglar, March 10.
183. Louis Ross, September 26, 1870, one black frock coat. Evidence.
184. Vest, shirt, socks and two handkerchiefs, found May 22, 1871.
185. One velvet vest and one pair black pants, found by Officer Alderman, April 27.
186. Ah Song, September 12, one Chinese jacket.
187. One child's fur muff, found by Officer Kelly, April 10, 1871.
188. Ah Can, April 3, 1871, bowie-knife.
189. One fine bowie-knife.
190. John Mack, April 16, 1871, bowie-knife and sheath.
191. William Kennedy, December 10, 1870, bowie-knife and sheath.
192. Jose Arraro, February 4, 1871, bowie-knife.
193. One bowie-knife.
194. James Thompson, May 10, 1871, sheath-knife.
195. Michael Hayes, March 1, 1871, sheath-knife.
196. John Clark, May 15, 1871, farrier's knife.
197. Edward Robinson, March 19, 1871, table-knife.

198. One knife and saw.
199. Henry Fagan, putty-knife.
200. Nine razors.
201. One meerschaum pipe.
202. One dozen pocket knives.
203. One dozen pocket knives.
204. One dozen pocket knives.
205. One dozen pocket knives.
206. One dozen pocket knives.
207. One dozen pocket knives.
208. One dozen pocket knives.
209. One dozen pocket knives.
210. One dozen pocket knives.
211. One dozen pocket knives.
212. One dozen pocket knives.
213. One dozen pocket knives.
214. One dozen pocket knives.
215. One dozen pocket knives.
216. One dozen pocket knives.
217. One dozen pocket knives.
218. One dozen pocket knives.
219. One dozen pocket knives.
220. One dozen pocket knives.
221. One dozen pocket knives.
222. One dozen pocket knives.
223. One dozen pocket knives.
224. Eight pocket knives.
225. One pair specs, one pair eye-glasses, one gold earring,
one horse-shoe breastpin, one vest chain and gold
anchor, one scissors, one pair kid gloves.
226. Thirteen pocket books and porte-monnaies.
227. One six-shot revolver.
228. One small new octagon clock, November 28, 1870, left
by Mr. Short.
229. One mantel alarm clock, new—November 28, 1870, by
Mr. Short.
230. Ah Jim, one mantel clock, May 1, 1870—Shimp.
231. John Farley, April 21, 1870, one hat. Evidence.

232. John Farley, April 21, 1870, one black vest. Evidence.
233. Charles Heidenger, shirt
234. Augustus Bailey, November, 7, 1870, one vest. Evidence.
235. Ah Quang, September 19, 1870, Chinese coat. Evidence.
236. Louis Patlee, December 2, 1869, woolen shawl. Evidence.
237. One shawl, found by Officer Towle, June 16, 1870.
238. Ah Quang, February 27, 1871, box cold cream. Evidence.
239. One bottle snuff, July 18, 1871.
240. Two new damask towels, May 14, 1871, Ah Cum Choy.
241. Thomas Holland, April 25, 1870, woman's hair. Evidence.
242. Ivory headed cane, May 10, 1871.
243. John Cahill, December 24, 1870, ivory-headed cane.
244. Joseph Caronti, ivory-headed sword-cane.
245. One trunk, containing No. 162 to 175, inclusive.
246. One trunk, containing No. 177 to 244, inclusive.
247. Jas. Lacosta, Feb. 7, 1871, one revolver, No. 80,892.
248. Ah Kow, January 23, 1869, one revolver, No. 217,934.
249. Ah Ting, February 9, 1871, one revolver, No. 59,565.
250. Ah Wah, April 13, one revolver, patent, new model.
251. Ah Can, April 3, 1871, one revolver, six barrels.
252. Ah Hong, shot dead, June 26, 1871, one revolver, No. 218,769.
253. Frank Welch, March 7, 1870, one Derringer pistol.
254. Victor Casimsher, February 1, 1871, one Sharp's pistol, No. 2,750. -
255. Herman Conrad, January 30, 1871, one pistol.
256. Charles Henderberg, June 29, 1871, one pistol.
257. Jackson Moore, one pistol.
258. John Doe, one pistol.
259. Caldwell Johns, January 27, one pistol.
260. John Brown, one pistol.
261. Thomas Melody, May 28, one sheath knife.
262. Robert Tremain, April 26, one sheath knife.

263. Chinese homicide, June 26, dirk knife.
264. Bernard Cosgrove, November 9, 1868, bowie-knife.
265. Six dirk knives.
266. Six table knives.
267. Twelve scabbards for bowie-knives.
268. Twelve bowie and dirk knives.
269. Six short swords, two hunter's knives, three pocket knives, one razor, three cane-swords.
270. Four scabbards, three knives, one dirk, one tooth trowel.
271. Alexander Truman, December 25, 1869, one revolver.
272. Six bowie and dirk knives, five pocket knives, two sheath knives, one stiletto, one shoemaker's knife.
273. Ah Chuck, March 23, 1868, razor and knife.
274. Charles Baker, December 28, 1868, long gold neck-chain, and pair bone sleeve-buttons.
275. Seventy-five cents and tortoise-shell, silver mounted lady's purse, with chain—found April 21, 1871, by W. O'Donnell.
276. Three dollars and thirty-five cents and purse, found June 24, 1871, by P. McCormick.
277. Ten cents, found May 24, by James Newby.
278. One open-face silver watch (13,644)—found June 22, 1871, by James Conlin.
279. One open-face silver watch (4,079) and chain — found April 5, 1871, by Officer Ayers.
280. One hunting silver watch (273,307), recovered November 27, 1869, by Officer Stone.
281. Two gold bracelets, recovered by Officer Stone, January 21, 1871.
282. One meerschaum cigar-pipe, and one black opera-glass. Evidence vs. St. Clair—recovered by Officer Stone, March 25, 1871.
283. One set Chinese hair ornaments, viz : one gold dollar, one gold ear pick, and two gold-mounted hair-pins.
284. One trunk, containing No. 247 to 272, inclusive.
285. One bag, containing ten iron bars. Evidence vs. Chinaman.

286. Ah You, May 20, 1871, two grindstones (20 pounds each). Evidence.
287. One silver card-basket, found by Simon Blum, and brought to Police Office October 8, 1870.
288. Fifteen silver-plated forks. Evidence vs. Kate Smith.
289. Nine egg-spoons, six tea, two salt, one dessert silver-plated spoons—found June 30, 1869, by Fitzgibbon.
290. Three cut-glass shades for gas-brackets, July 22, 1870—brought in by Woodruff, from Chinese house.

P. CROWLEY,

Chief of Police.

REPORT

OF THE

BOARD OF FIRE COMMISSIONERS.

FIRE COMMISSIONERS' OFFICE,
San Francisco, June 30, 1871. }

*To the Honorable the Board of Supervisors
Of the City and County of San Francisco.*

GENTLEMEN—The Board of Fire Commissioners submit their Annual Report, showing the condition of the Fire Department of the City and County of San Francisco, for the Fiscal Year ending June 30, 1871.

At an election held on the 5th day of September, 1870, John Rosenfeld, Esq., was elected Fire Commissioner, and at the Annual Meeting of the Board held on the 6th day of December, 1870, Mr. Rosenfeld took his seat as a member of this Board, *vice* Tyler Curtis, Esq., term expired.

At the same meeting of this Board (6th day of December, 1870) James H. Reynolds, Esq., was elected President of the Board in place of Charles E. McLane, Esq., who subsequently (at the same meeting) handed in his resignation as a member of the Board of Fire Commissioners.

At a meeting of the Board of Supervisors held on the evening of the 12th of December, 1870, Supervisor James J. Kenney was appointed Fire Commissioner, to fill the unexpired term of Mr. McLane ; and at a special meeting of the Board, held on the 15th day of December, 1870, Mr. Kenney took his seat as a member of the Board.

At a regular monthly meeting of this Board, held on the 7th day of February, 1871, John Rosenfeld, Esq., was elected President of the Board.

The Board at present consists of John Rosenfeld, President, Benjamin H. Freeman, Samuel Rainey, James H. Reynolds, and James J. Kenney.

The Department at present consists of eight (8) Steam Fire Engines, twelve (12) Horse Hose Reels, two (2) Hook and Ladder Trucks, and thirty-two (32) Horses, with the necessary equipments.

The number of members to which the Department is now entitled is one hundred and sixty-three (163), exclusive of the Board of Engineers and Clerk of the Board of Fire Commissioners, and divided as follows: Eight (8) Enginemen, eight (8) Firemen, fourteen (14) Drivers, four (4) Stewards, two (2) Tillermen, and one (1) Corporation Yard-Keeper, who are permanently employed, and one hundred and twenty-six (126) members who do fire duty only when alarmed for that purpose.

These, together with five (5) men employed by your Honorable Body in the Corporation Yard, one (1) Superintendent of Steamers, one (1) Assistant Superintendent, two (2) Hydrant Men, and one (1) Drayman, constitute the entire force of the Fire Department.

We call the attention of your Honorable Body to the recommendations set forth in the Chief Engineer's Report, with regard to the purchase of machinery and apparatus for the use of the Department, and most respectfully recommend the purchase of the same.

Referring your Honorable Body to the Report of the Chief Engineer, herewith accompanying, for details of the transactions and workings of the Department for the Fiscal Year ending June 30, 1871,

We are, respectfully,

JOHN ROSENFELD,
B. H. FREEMAN,
SAM. RAINEY,
JAMES J. KENNEY,
JAMES H. REYNOLDS,
Board of Fire Commissioners.

BOARD OF FIRE COMMISSIONERS.

JOHN ROSENFELD,
 BENJAMIN H. FREEMAN,
 SAMUEL RAINEY,
 JAMES H. REYNOLDS,
 JAMES J. KENNEY.

JOHN ROSENFELD, President.

P. S. O'REILLY, Clerk.

OFFICERS OF THE DEPARTMENT.

Chief Engineer.....	DAVID SCANNELL.
First Assistant Engineer.....	CORNELIUS MOONEY.
Second Assistant Engineer.....	MATHEW BRADY.
Superintendent of Steamers.....	D. HAYES.
Assistant Superintendent of Steamers.....	WILLIAM FREE.
Corporation Yard Keeper.....	THOMAS SAWYER.
Corporation Yard Drayman....	CHARLES LYONS.
Hydrant Man.....	WILLIAM FINDLEY.
Hydrant Man.....	THOMAS CLARY.
Veterinary Surgeon.....	DR. E. C. CROKER.

REPORT OF THE CHIEF ENGINEER

OF THE

SAN FRANCISCO FIRE DEPARTMENT.

To the Honorable Board of Fire Commissioners:

GENTLEMEN—In accordance with the Resolutions of your Honorable Body, I have the honor to hereby transmit the following Report for the Fiscal Year ending June 30, 1871; and submit for your consideration a detailed statement of the Department under my charge—its workings and condition, with statistics—which I trust will be of interest to your Honorable Body, the members of the City Government and citizens of San Francisco.

The items of interest presented and forming part of this Report will be, the organization of the Department, a full and complete list of its members, their age, residence and occupation, with the number of their badges; also, a list and location of Hydrants and Cisterns where water may be obtained in case of fire, together with a list and location of Telegraph Fire Alarm Boxes, a record of all the fires and fire alarms which have occurred in this city during the Fiscal Year ending June 30, 1871; the causes of all such fires, as far as the same has been ascertained; a statement of all the losses caused by such fires, and all insurance thereon and amounts paid; the amount of hose used, good and inferior; a complete inventory of all the property belonging to the Department, and where located; the number of alarms; number of times in service and number of hours in service of each Company; the number and style of buildings burned during the year; highest number of buildings burned at any one fire during the year; the largest loss at any one fire; the average loss to the number of buildings, and statement of losses; together with such other

information and recommendations as the experience of the past would seem to suggest.

Your Honorable Body elected me Chief Engineer of the San Francisco Paid Fire Department on the fifth day of April, 1871, and on the same date I entered upon the discharge of the duties of my office.

Upon assuming the duties and responsibilities of this office, I instituted a thorough and rigid investigation into all the working details of the Department, and issued such orders as, in my judgment, were demanded to place the same on a systematic basis and secure to the city prompt and vigilant service of its members; and I have the satisfaction of stating, that for good order, sobriety, discipline, efficiency and bravery, the Fire Department of the City of San Francisco, as now organized, can not be excelled by any similar organization in the world.

On application to the City and County Auditor's office, to ascertain the condition of the Running Expense Fund of the Department, I find that for the Fiscal Year 1871-72, the amount of \$12,578 22 has been overdrawn, which now leaves the amount of \$12,421 78 to meet the current expenses of the present year, which is entirely inadequate, on account of the growing condition of our Department.

The annual appropriation for the Fund is entirely too small to meet the demands of this Department, in consequence of the additions that have been, and are to be made; therefore, application should be made to the next Legislature to have the Running Expense Fund increased to an amount sufficient to meet the expenses of each year.

The apparatus of the Department is all in good working condition; but as, in my judgment, more is required, I now most respectfully recommend, for the promotion of the efficiency of our Department and the preservation of property, the purchase of the following most necessary Machinery and Apparatus:

STEAM ENGINES.

I recommend the purchase of two second-class Amoskeag Steam Engines, one of them to be used as a relief engine, and to be placed in the Corporation Yard, as the one now in use is about worn out; the other one to be placed in the house of Hose Company No. 2, on Main street; and the house of that Company to be used thereafter as an Engine House. A great deal of valuable property is located in that neighborhood, such as warehouses, gas house, foundries, lumber yards, hay barns, etc., and a Steam Engine is very much needed in that locality, as, in consequence of the smallness of the water-pipes in that vicinity, the supply of water is limited and quite insufficient when simply used direct from the hydrant by means of hose only.

FUEL CART.

I also recommend the purchase of a Fuel Cart, the same as used in New York and other Eastern cities. I find, at large fires, that the Steamers some-

times get short, or run out of fuel, as they can carry only sufficient for a short period of service; and it is very necessary that a Fuel Cart should be provided, in order that they may be constantly supplied with fuel of the proper kind, and that no delay or interruption shall occur in the working or efforts of the Department during the continuance of a conflagration.

EXTRA MACHINERY.

I also recommend the purchase of the following parts of Machinery, to be used as a reserve in case of breakage, and which will add greatly to the efficiency of the Department, and be the means of placing it in perfect working order at any time duty may be required, viz :

- One set of Composition Tubes, for Boilers ;
- One duplicate Axle for each class Engine ;
- Three sets of half-Elliptic Springs, for Engines ;
- One set of Velute Springs for each class Engine ;
- One Truck Iron for each Boiler of Engine ;
- Two sets of Hind Wheels for second-class Engine ;
- One set of Front Wheels for third-class Engine ;
- Two sets of Axles for Tenders ;
- Two sets of Extra Wheels for Tenders ;
- Two sets of Extra Springs for Tenders ; and
- One Extra Relief Tender ;
- One-half dozen small Suctions for Engines, five feet long.

WORK SHOP.

I trust your Honorable Body will urge the necessity of a repair or work shop to be established at the Corporation Yard, and that a practical machinist, blacksmith, and wheelwright be permanently employed, who, together with the enginemen (who are machinists) could repair their engines and apparatus, and do the work required in the Department. A horse-shoer and harness-maker should be also employed who would do all the work required in their different departments. By reference to the books of the Auditor as to the cost of the Department you will at once see the necessity of the establishment of such an institution. I am fully confident that such a work shop would in a very short time repay the city for the outlay.

HOUSES.

The house now occupied by Hook and Ladder Company No. 1, on O'Farrell street, is in a very unsafe condition, and in case of a heavy gale of wind or severe storm, the upper story may at any time be seriously damaged, and perhaps lives may be lost.

I would therefore suggest that steps may be immediately taken to place it in good and strong condition, before any accidents occur.

With the above exception, I believe the other houses belonging to the Department to be in very good condition and repair.

HOSE.

I also recommend the purchase of 5,000 feet of hose. We should always and at all times have an abundant supply of good serviceable hose on hand; so that, in case of the destruction or injury of hose at fires, as sometimes is the case, we may have a reserve in store, from which the Department may be immediately supplied, thus ensuring its constant readiness and efficiency.

CISTERNS.

I would call the attention of your Honorable Body to the leaky condition of the Cisterns located in the following places, and recommend that they be repaired as soon as possible: The cistern on Stockton, corner of Pacific; the cistern on Dupont, corner of Jackson; the cistern on Dupont, corner of Washington; the cistern on Kearny, corner of Sacramento; the cistern on Kearny, corner of California; the cistern on Sansome, corner of Bush; the cistern on Second, corner of Folsom; the cistern on Broadway, corner of Ohio; the cistern on Columbia, corner of Guerrero; and the cistern on Fremont, corner of Mission.

I also recommend that two new cisterns of large size be built as follows: One at the crossing of Beale and Howard, and the other at the crossing of Beale and Mission streets. It is necessary to have cisterns in these localities as the water mains in that part of the city are too small to afford an abundant supply of water in case of a large fire.

DEPARTMENT RELIEF FUND.

I am sorry to state that this Fund, maintained by the monthly contributions of the members of the Department, is (owing to sickness and accidents happening to members) now entirely exhausted. I would therefore request your Honorable Body to take some immediate action, and call on the Insurance Companies of this city to subscribe donations to the Fund. It is just and proper that those members who, in time of conflagration, risk their lives by rushing into the most dangerous places in order to save life and property, and through their perseverance and bravery meet with most severe injuries, often of a very dangerous nature, should, during their suffering and sickness and when unable to perform duty, be taken care of.

I cannot conclude my report without expressing my thanks to the Exempt members of the old Volunteer Department, who were associated with me in that organization, and who on many occasions since my connection with the present Department have evinced their friendship for myself, and the success of the new organization, by lending us their voluntary aid and performing most efficient services.

I desire to return my thanks to the Fire and Water Committee of the Honorable Board of Supervisors, for the attention given to the requirements of the Department, for their cordial support and endorsement, and also for the able, prompt and cheerful manner in which they have given me their co-operation since my election as Chief Engineer of the Department.

I also take this occasion for myself and in behalf of the Department to tender our thanks to Chief Crowley and the Police Department, and to Fire Marshal Durkee and his deputies, for the valuable services rendered by them at fires, and for the cheerful and prompt manner in which they have always rendered assistance when called upon to do so.

I desire also to express my thanks to Mr. Greenwood, Superintendent of the Fire Alarm Telegraph, and to his assistants, for the promptness and correctness with which fire alarms have been sounded.

It is a source of very great gratification to me, as well as the other Officers and Members of the Department, to know that the citizens universally recognize its unequaled efficiency and feel a just pride in its success. They have watched its progress with the greatest care and have never been tardy in giving expressions of approval, which have served as powerful incentives to the prompt and faithful performance of the difficult and hazardous duties devolving upon the members.

To your Honorable Body, who placed me in the responsible position of Chief Engineer of the Fire Department of the City of San Francisco, I am under lasting obligations of gratitude, and now tender you my sincere thanks for the high honor conferred on me ; and I do assure you, gentlemen, that it always shall be my aim to discharge the duties of Chief Engineer so as to retain the confidence and esteem of your Honorable Body and the respect of my fellow-citizens.

Very respectfully,

DAVID SCANNELL, Chief Engineer.

San Francisco, July 1, 1871.

SAN FRANCISCO ENGINE COMPANY No. 1.

HOUSE ON THE SOUTH SIDE OF JACKSON STREET, BETWEEN KEARNY AND
MONTGOMERY STREET.

R O L L .

NAME.	POSITION.	OCCUPATION.	AGE	NO. OF LODGE	RESIDENCE.
James Riley.....	Foreman....	Weigher.....	34	1	828 Vallejo street.
John Reilly.....	Engineman..	Engineer.....	30	2	Engine House.
E. D. Ensign.....	Driver.....	Teamster.....	46	3	Engine House.
John Day.....	Fireman....	Teamster.....	29	4	Engine House.
O. F. Baker.....	Extraman...	Stevedore.....	31	5	Engine House.
John McPeck.....	Extraman...	Boilermaker...	30	6	Engine House.
William H. Lodge.....	Extraman...	Bartender.....	36	7	Engine House.
J. D. Butler.....	Extraman...	Armorer.....	44	8	Engine House.
M. Bird.....	Extraman...	Weigher.....	30	9	16 Natoma street.
Bernard Murtha.....	Extraman...	Confectioner...	29	10	4 Central Place.
Charles Kimball.....	Extraman...	Weigher.....	36	11	925 Washington st.
W. H. Godfrey.....	Extraman...	Porter.....	25	12	Engine House.

C O M P A N Y S T A T I S T I C S .

INVENTORY OF PROPERTY IN POSSESSION OF THIS COMPANY.

1 first-class Amoskeag Engine, good order.	1 Engine Poker.
1 Hose-reel, good order.	1 small Suction.
600 feet Hose, good order.	1 Patent Hose-washer.
4 Lanterns, good order.	2 Iron Spittoons.
3 Oil Cans, good order.	1 Table.
1 Monkey-wrench, good order.	6 Chairs (2 bad order).
1 Suction Spanner, good order.	1 Hand Basin.
6 Hydrant Spanners, good order.	3 sets Hose Ropes.
4 Leading Hose Spanners, good order.	3 Horses, good order.
1 Hammer for Engine, good order.	3 sets Harness, good order.
1 Stuffing Box Wrench, good order.	3 Blankets, good order.
100 feet small Hand Hose, good order.	1 Whip, good order.
1 Hand Hose Pipe, bad order.	2 Horse Brushes, good order.
1 Reducing Coupling, good order.	1 Currycomb, good order.
1 Crow Bar.	1 Stable Fork, useless.
1 Axe.	2 Brooms.
1 Hatchet.	1 Shovel.
2 Jack Screws.	1 Ladder.
2 Cranks for Hose-reel.	2 Buckets.
2 Blunderbusses.	1 Fall and Tackle, 45 feet Rope, 2 Blocks.
1 Coal Shovel, bad order.	1 Feed Box.
1 Suction Rope, 25 feet.	1 pair Scales.

The Engineman, Fireman and Driver are permanently employed. These, together with the Foreman and eight Hosemen, who do duty only when alarmed, constitute the Company.

This Engine was built by the Amoskeag Manufacturing Company, at Manchester, New Hampshire, and is a first-class double Engine. It has vertical reciprocating steam cylinders, $7\frac{1}{2}$ inches in diameter and two double-acting vertical pumps, $4\frac{1}{2}$ inches in diameter and 12-inch stroke, and will discharge about 600 gallons per minute.

A Tender, to carry fuel, and a Water-tank for the supply of the Boiler, make a part of the machine. The Tender will carry fuel enough for two hours' consumption, and the Water-tank will contain 60 gallons.

This Company was organized December 3, 1866, from which time they have had charge of this Engine.

The weight of this Engine, with three men, is about 8,500 pounds.

The House of this Company is new and in good condition. This Company have in charge one thousand four hundred (1,400) feet of Hose. The Hose Reel is two-wheeled, of the Amoskeag build. The returns show that the Engine rolled to two hundred and forty (240) alarms, and worked at thirty-six (36) fires thirty-eight hours (38.30) and one-half during the year.

SAN FRANCISCO ENGINE COMPANY No. 2.

HOUSE ON THE NORTH SIDE OF BUSH STREET, BETWEEN KEARNY AND DUPONT.

R O L L .

NAME.	POSITION.	OCCUPATION.	AGE	NO. PAGE	RESIDENCE.
Jer. J. Kelley.....	Foreman....	Clerk.....	32	13	325 Dupont street.
Ira H. Chapman.....	Engineer....	Engineer.....	39	14	Engine House.
Benjamin Voorhies....	Driver.....	Teamster.....	26	15	Engine House.
James P. Wyckoff.....	Fireman....	Teamster.....	39	16	Engine House.
Samuel Davis.....	Extraman....	Bricklayer.....	38	17	Engine House.
Thomas Sands.....	Extraman....	Painter.....	27	18	23 Minna street.
Ferd. Roberts.....	Extraman....	Copyist.....	21	19	Engine House.
John Wills.....	Extraman....	Caulker.....	23	20	Engine House.
James Giles.....	Extraman....	Grain Weigher.....	25	22	111 Second street.
John Gallagher.....	Extraman....	Caulker.....	26	23	Engine House.
William Morgan.....	Extraman....	Sailmaker.....	28	24	32 Minna street.
George W. Post.....	Extraman....	Butcher.....	32	21	Engine House.

COMPANY STATISTICS.

INVENTORY OF PROPERTY IN POSSESSION OF THIS COMPANY.

1 Amoskeag Engine, in good order.

1 Hose-reel, good order.

600 feet Leather Hose, good order.

23 feet Suction Hose, good order.

1 Sponge.

1 Chamois.

1 Currycomb, good order.

2 Dandy Brushes, 1 Brush, good order.

6 feet Hydrant Suction, good order.	4 Chairs, very bad order.
50 feet $\frac{3}{4}$ inch rubber Hose and Pipe, worthless.	1 Cylinder Stove and Pipe, good order.
3 Horses, good order.	1 Stable Broom, good order.
1 set Double Harness, bad order.	1 Shovel, good order.
1 set Single Harness, bad order.	1 Pitchfork, good order.
4 Globe Lanterns, good order.	2 Oil cans, good order.
5 Horse Blankets, good order.	1 Feed Box, good order.
2 Whips, bad order.	2 Buckets, good order.
2 Hydrant Wrenches, good order.	1 Block and Fall, good order.
2 Blunderbusses, good order.	1 Beam Scale, good order.
1 Jackscrew, good order.	1 set of Engine Tools, good order.
1 Hose Washer, good order.	1 Axe, good order.
	12 Badges, good order.

The Engineman, Fireman and Driver are permanently employed. These, together with the Foreman and eight Hosemen, who do duty only when alarmed, constitute the entire Company. This Company was organized on the 3d day of December, 1866, and did duty with an Engine used in the Volunteer Department until they took charge of their present apparatus, which is a second-class Amoskeag double Engine, and has two steam cylinders $6\frac{1}{2}$ inches in diameter, and two double-acting vertical pumps 4 inches in diameter and 10-inch stroke, and will discharge about four hundred gallons per minute. The weight of this Engine, including three men, is about 6,400 pounds. This Company have in charge a two (2) wheeled Hose-Cart, built in this city, together with 1,400 feet of Hose.

The House of this Company is in good condition. The monthly reports of this Company show that the Engine rolled to two hundred and thirty-one (231) alarms, and worked at eighty-seven (87) fires eighty-one hours (81.55) and fifty-five minutes during the year.

SAN FRANCISCO ENGINE COMPANY No. 3.

HOUSE ON THE SOUTH SIDE OF SUTTER STREET, NEAR JONES.

R O L L .

NAME.	POSITION.	OCCUPATION.	AGE	BRIDGE NO.	RESIDENCE.
P. A. O'Brien.....	Foreman....	Gasfitter.....	42	25	2 Cottage Place.
James Stoddard.....	Engineman..	35	26	Engine House.
Edward O'Neil.....	Driver.....	28	27	Engine House.
Thomas R. Harris.....	Fireman.....	32	28	Engine House.
Thomas Douglass.....	Extraman....	Caulker.....	32	29	35 Clementina street.
Thomas J. Shields.....	Extraman....	Lather.....	31	30	706 Jones street.
Louis Bellnow.....	Extraman....	Roofer.....	29	31	Engine House.
Alfred S. Williams.....	Extraman....	Stevadore.....	26	32	Engine House.
George E. Luther.....	Extraman....	Drayman.....	30	33	Engine House.
William Crimmens.....	Extraman....	Shoemaker.....	26	34	35 Everett street.
Edward Cain.....	Extraman....	Printer.....	31	35	Engine House.
James H. Lynch.....	Extraman....	Horseshoer.....	22	36	706 Jones street.

COMPANY STATISTICS.

INVENTORY OF PROPERTY IN POSSESSION OF THIS COMPANY.

1 Steam Amoskeag Engine, good order.	1 Balance Scale.
1 Hose Cart, good order.	1 Shovel.
3 Horses, good condition.	1 Axe.
1 Double Harness, good order.	1 Stable Broom, 2 House Brooms.
1 Single Harness, good.	1 Pitchfork.
23 feet of Suction Hose.	2 Coarse Brushes.
1 extra length Rubber Suction for Hydrants	1 Currycomb.
1 set of Tools for Engine.	1 Hose Washer.
4 Hydrant Wrenches.	3 Iron Spittoons.
6 Hose Spanners.	1 Emerald Cooking Stove and Fixtures.
2 Blunderbusses.	6 Chairs, bad order.
3 Horse Blankets.	1 Table.
2 Whips.	1,200 feet of Hose.
60 feet of $\frac{3}{4}$ inch Hose, bad order.	1 set Lead Ropes.
1 Feed Box.	1 set Lead Bars.
2 Buckets.	2 Sponges, 1 Chamois.
3 Oil Cans.	1 Suction Rope.
6 Lanterns.	3 Hose Ropes.
1 Jackscrew.	12 Badges.

The Engineman, Fireman and Driver are permanently employed. These, together with the Foreman and eight Hosemen, who do duty only when alarmed, constitute the entire Company.

This Company was organized and took charge of their present engine on the 3d day of December, 1866. It is of the Amoskeag build, second-class, and has one steam cylinder, $8\frac{1}{2}$ inches in diameter, and one double-acting vertical plunger pump, $4\frac{3}{4}$ inches in diameter and 12-inch stroke. At fair working speed she will discharge 400 gallons per minute. The weight of this Engine, with three men, is about 6,500 pounds.

This Company have in charge one two-wheeled Hose Cart (Amoskeag pattern), built in this city, in good order, together with 1,400 feet of Hose. The monthly reports of this Company show that during the year they rolled to two hundred and forty-three (243) alarms, worked at thirty-seven (37) fires thirty-nine hours (39.31) thirty-one minutes.

The House of this Company is in good condition.

SAN FRANCISCO ENGINE COMPANY No. 4.

HOUSE ON THE WEST SIDE OF SECOND STREET, BETWEEN NATOMA AND
HOWARD STREETS.

R O L L .

NAME.	POSITION.	OCCUPATION.	AGE	BADGE NO.	RESIDENCE.
Samuel McDowell.....	Foreman ...	Upholsterer.....	27	37	46 Second street.
James Corbett.....	Engineman .	Engineer.....	31	38	113 Natoma street.
Townsend Bowrem.....	Driver	Teamster.....	43	39	44 Second street.
Edward Kerrigan.....	Fireman ...	Butcher.....	36	40	Natoma and 7th sts.
John Miller.....	Extraman ...	Tradesman.....	31	41	146 Minna street.
William H. Miller.....	Extraman ...	Ship Caulker.....	24	42	70 Clementina street.
John Tichnor.....	Extraman ...	Painter.....	35	43	52 Minna street.
William Grant.....	Extraman .	Gasfitter.....	25	44	8 Garden street.
Edward Keating.....	Extraman ...	Engineer.....	25	45	44 Second street.
Hugh McGreevy.....	Extraman ...	Boiler Maker.....	30	46	16 Natoma street.
Francis Hensley.....	Extraman ...	Teamster.....	25	47	244 Minna street.
John Connelly.....	Extraman ...	Pile Driver.....	54	48	260 Jessie street.

C O M P A N Y S T A T I S T I C S .

INVENTORY OF PROPERTY IN POSSESSION OF THIS COMPANY.

1 second-class Amoskeag Engine, good condition.	1 Currycomb and Brush, poor condition.
1 Hose Cart, good condition.	1 Bench (borrowed), poor condition.
3 Horses, good condition.	1 Table, poor condition.
3 sets of Harness, good condition.	3 Hydrant Spanners.
700 feet of Hose, good condition.	2 Blunderbusses.
2 Oil Feeders.	2 Axes.
3 Wrenches.	2 Whips.
2 Shovels.	3 Horse Blankets.
2 Oil Cans.	2 Brooms.
1 pair Scales.	3 Spittoons.
4 Lamps.	50 feet small rubber Hose, good condition.
2 Stove	50 feet small rubber Hose, poor condition.
1 Bucket.	1 Hose Washer.
	3 Hose Ropes, poor condition.

The Engineman, Fireman and driver are permanently employed. These, together with the Foreman and eight Hosemen, who do duty only when alarmed, constitute the entire Company.

This Company was organized December 3, 1866, since which time they have been doing duty with their present Engine, a second-class Amoskeag build, which has one steam cylinder, 8½ inches in diameter and 12-inch stroke. Her builders claim that at a fair working speed she can discharge 400 gallons of water per minute. The weight of this Engine, including three men, is about 6,500 pounds. This Company have in charge 1,400 feet of hose; also, one

two-wheeled Hose-Cart, of the Amoskeag pattern, built in this city. The House of this Company is in fair condition.

The returns of this Company show the duty performed by them during the year ending June 30, 1871, to be as follows: They rolled to two hundred and forty-one (241) alarms, worked at seventy (70) fires ninety-two (92) hours.

SAN FRANCISCO ENGINE COMPANY No. 5.

HOUSE ON THE WEST SIDE OF STOCKTON STREET, BETWEEN PACIFIC AND BROADWAY.

R O L L .

NAME.	POSITION.	OCCUPATION.	AGE	NO. BADGE	RESIDENCE.
John E. Ross.....	Foreman....	Special Police.....	33	49	1218 Stockton street.
Hugh Colvin.....	Engineman..	36	50	Engine House.
John F. Carroll.....	Driver	41	51	Engine House.
W. S. Downs.....	Fireman.....	34	52	Engine House.
John J. Mahoney.....	Extraman....	Lamplighter	32	53	Kearny and Vallejo.
George W. Kennard.....	Extraman....	Porter.....	41	54	14 St. Mary's street.
James Grady.....	Extraman...	Salesman.....	28	55	Engine House.
George E. Miller.....	Extraman...	Molder.....	26	56	14 St. Mary's street.
John J. Briody.....	Extraman....	Gasfitter	24	57	828 California street.
William Davis.....	Extraman....	Bartender	22	58	Engine House.
James H. Rockford.....	Extraman....	Special Police.....	31	59	5 Maiden Lane.
George D. Josselyn.....	Extraman....	Sawyer	30	60	Engine House.

COMPANY STATISTICS.

INVENTORY OF PROPERTY IN POSSESSION OF THIS COMPANY.

- | | |
|--------------------------------|----------------------------|
| 1 Amoskeag Engine, good order. | 1 set Double Harness. |
| 1 set of Tools for Engine. | 1 set Single Harness. |
| 1 short Rubber Suction. | 3 Horse Blankets, one bad. |
| 1 Hydrant Reducer, small. | 1 Currycomb, |
| 1 set of Lead Bars. | 1 Stable Broom. |
| 1 Extra Wheel for Engine. | 1 Stable Fork. |
| 1 Jackscrew. | 2 Corn Brooms. |
| 4 Lanterns. | 1 Feed Box. |
| 1 Hose Cart, good order. | 1 Cylinder Stove and Pipe. |
| 600 feet Leather Hose. | 1 Watering Trough. |
| 4 Hydrant Spanners. | 2 Whips. |
| 1 Axe. | 2 Sponges. |
| 1 Hatchet. | 1 Mane Brush. |
| 1 pair Rope Traces. | 2 Buckets. |

50 feet $\frac{3}{4}$ inch Hose and Pipe, poor.
 1 Shovel.
 2 Oil Cans.
 1 Crow Bar.
 2 Blunderbusses.
 1 Hose Washer.
 1 Wash Bowl.
 2 Horses, good.
 1 Horse, unsound.

1 Iron Spittoon, bad.
 1 Table, bad.
 6 Chairs.
 1 Kettle.
 1 Beam and Poise.
 1 Extra Bridle.
 1 Wire Seive.
 1 Chamois.

The Engineman, Driver and Fireman are permanently employed. These, together with the Foreman and eight Hosemen, who do duty only when alarmed, constitute the entire Company.

This Company was organized on the 30th day of December, 1866, and did duty with an engine formerly used by the Volunteer Department until the 5th of January, 1867, when they took charge of a new second-class Amoskeag Steam-engine, with which they have done duty up to the present time. It has one steam cylinder, $8\frac{1}{2}$ inches in diameter, and one double-acting vertical plunger pump, $4\frac{3}{4}$ inches in diameter and 12-inch stroke. At a fair working speed she will discharge 400 gallons of water per minute. The weight of this engine, including three men, is about 6,500 pounds. This Company have a two-wheeled Hose Cart, Amoskeag pattern, built in this city, together with 1,400 feet of hose. The House is in good condition.

The returns of this Company show the following duty performed by them during the year ending June 30, 1871. They have rolled to two hundred and forty-three (243) alarms; worked at seventy (70) fires forty-seven hours and thirty (47.30) minutes.

SAN FRANCISCO ENGINE COMPANY No. 6.

HOUSE ON EAST SIDE OF SIXTH STREET, SOUTH OF FOLSOM.

R O L L .

NAME.	POSITION.	OCCUPATION.	AGE	BADGE NO.	RESIDENCE.
W. O. T. Smith.....	Foreman ...	Deputy Sheriff.....	30	61	520 Howard street.
William Simpson.....	Engineman..	Engineer.....	34	62	Engine House.
T. McGlynn.....	Driver	Teamster.....	24	63	Engine House.
F. Atkinson.....	Fireman	Fireman.....	37	64	Engine House.
J. Conway.....	Extraman....	Painter.....	26	65	214 Sixth street.
T. Donnicliff.....	Extraman....	Special Police.....	35	66	Cor. 3d and Harrison.
T. Sawyer.....	Extraman....	Corporation Yard....	45	67	935 Mission street.
S. Sefton.....	Extraman....	Stevadore	34	68	Engine House.
T. Burke.....	Extraman....	Drayman	29	69	Third and Bryant.
J. Donovan.....	Extraman....	Laborer.....	35	70	Shipley, bt. 5th & 6th.
D. Kearney.....	Extraman....	Drayman	37	71	138 Shipley street.
J. Colbart.....	Extraman....	Diamond Setter.....	26	72	Cor. 4th and Bryant.

COMPANY STATISTICS.

INVENTORY OF PROPERTY IN POSSESSION OF THIS COMPANY.

1 Amoskeag Engine, in good order. 1 two-wheeled Hose Cart, in good order.	1 Hydrant Reducer, small.
3 Horses.	2 Oil cans.
1 set Double Harness.	2 Feeders.
1 set Single Harness.	1 Stove Kettle, bad order.
1 set Tools for Engine.	4 Lanterns.
700 feet Leather Hose.	1 Axe.
70 feet Garden Hose, and Pipe.	2 Blunderbusses.
1 Hose Washer.	1 Currycomb, Brush, and Stable Broom.
2 Hydrant Wrenches.	2 Corn Brooms.
5 Hose Spanners.	3 Horse Buckets, 1 worthless.
1 Jackscrew.	6 Chairs, 2 Tables.
3 Iron Spittoons.	1 Pitchfork, 1 Ladder, 1 Shovel.
1 Set Block and Tackles.	3 Horse Blankets, 1 Halter.
1 Hydrant Reducer, large.	1 Hydrant Suction, good.
	1 Crowbar, 1 extra Engine Wheel.

The Engineman, Fireman and Driver are permanently employed. These, together with the Foreman and eight Hosemen, who do duty only when alarmed, constitute the entire Company.

This Company was organized on the 3d day of December, 1866, and did duty with an engine used in the Volunteer Department, until they took charge of their present apparatus, which is a second-class Amoskeag double Engine, and has two steam cylinders, $6\frac{1}{2}$ inches in diameter, and two double-acting vertical pumps, 4 inches in diameter and 10-inch stroke, and will discharge about 400 gallons per minute. The weight of this Engine, including three men, is about 6,400 pounds. This Company have in charge a four-wheeled Hose Cart, built in this city, together with 1,400 feet of Hose.

The monthly reports of this Company show the amount of duty performed by them during the year ending June 30, 1871, viz.: They have rolled to two hundred and thirty-nine (239) alarms; worked at fifty-nine (59) fires forty-seven hours and two (47.02) minutes.

The House of this Company and "Bell Tower" are in good condition.

SAN FRANCISCO ENGINE COMPANY No. 7.

HOUSE ON THE EAST SIDE OF SIXTEENTH STREET, BETWEEN VALENCIA
AND GUERRERO STREETS.

R O L L .

NAME.	POSITION.	OCCUPATION.	AGE	BADGE NO.	RESIDENCE.
John J. Skehan.....	Foreman	Cooper	31	73	Engine House.
Pat Flemming.....	Engineman...	Engineer.....	34	74	S. side 16th, nr Guer.
Jerry F. Crowley.....	Driver	Butcher.....	28	75	S. side 16th, nr Guer.
John Cook.....	Fireman	Clerk.....	38	76	Engine House.
H. P. Fogarty.....	Extraman....	Saloonkeeper.....	38	77	Dolores, near 16th.
William H. Parcell.....	Extraman....	House Carpenter....	34	78	Engine House.
John J. Crowley.....	Extraman....	Collector.....	34	79	S. side 16th, nr Guer.
Pat Fitzsimmonds.....	Extraman....	Stonemason.....	38	80	2d avenue and 16th st.
Peter Nolan.....	Extraman....	Lampighter.....	38	81	2d avenue and Camp.
Theodore Shultz.....	Extraman....	Milkman.....	42	82	Valencia, near 16th.
Bryan Burns.....	Extraman....	Laborer.....	36	83	Engine House.
James E. Cusic.....	Extraman....	Plumber.....	29	84	Lafayette and How.

C O M P A N Y S T A T I S T I C S .

INVENTORY OF PROPERTY IN POSSESSION OF THIS COMPANY.

Engine House, in bad order.	1 Monkey Wrench, 1 Jackscrew, good order.
Stable, bad order.	2 Axes, 3 Chairs, bad order.
Engine and Hose Cart, good order.	4 Lanterns, 2 Oil Cans, good order.
3 Horses, good order.	1 Hose Washer, good order,
1 set Double, and 1 set Single Harness, good order.	1 Stove, 1 Table, 1 Coal Hod, good order.
700 feet Leading Hose, good order.	1 ½ gal Oil Can, good order.
75 feet ¼ inch Rubber Hose, good order.	1 Squirt Can, good order.
30 feet Suction Hose, good order.	2 S Wrenches, good order.
2 Whips, 1 Leather Halter, good order.	1 pair Blocks and Fall, good order.
1 Pitchfork, bad order.	1 Reducer, good order.
1 Currycomb, 2 Brushes, good order.	2 Horse Blankets, bad order.
2 Brooms, good order.	1 Cistern Bar, good order.
1 Bucket, good order.	1 extra Engine Wheel, good order.
1 Mane Comb, 1 Feed Box, good order.	1 extra Lead Bar, good order.
2 Blunderbusses, 1 Suction Spanner, good order.	2 Circingles, 5 Halter Straps, good order.
Hydrant, 6 Hose Spanners, good order.	1 Shovel, 1 Poker Tongs, good order.
	1 Shovel, bad order.

This Company was organized on the 15th day of April, 1868, under the provisions of an Act of the Legislature, approved March 9, 1868, and took charge of the House formerly occupied by Hose Company No. 5. The Engine in charge of this Company is a new second-class double-engine, of the Amoskeag build, and has two steam-cylinders, 6½ inches in diameter, and two double-

acting vertical pumps, 4 inches in diameter and 10-inch stroke. At fair working speed she will discharge about 400 gallons of water per minute. The weight of this Engine, including three men, is about 6,400 pounds.

The Engineman, Fireman and Driver are permanently employed. These, with the Foreman and eight Hosemen, who do duty only when alarmed, constitute the entire Company. This Company have in charge a two-wheeled Hosecart, Amoskeag pattern, built in this city, together with 1,400 feet Hose.

The returns of this Company show that during the year ending 30th June, 1871, they rolled to two hundred and thirty-nine (239) alarms, and worked at eighteen (18) fires seventeen (17) hours.

The House of this Company is in good condition.

SAN FRANCISCO ENGINE COMPANY No. 8.

HOUSE ON NORTH SIDE OF PACIFIC STREET, BETWEEN LEAVENWORTH AND JONES STREETS.

R O L L .

NAME.	POSITION.	OCCUPATION.	AGE	BADGE NO.	RESIDENCE.
James Dyer.....	Foreman ...	Painter.....	26	85	1607 Jones street.
J. P. Hawkins.....	Engineman..	Engineer.....	40	86	Engine House.
Charles Edmonds.....	Driver	Driver	37	87	Engine House.
M. Sullivan.....	Fireman ...	Fireman	27	88	Engine House.
C. Lane.....	Extraman ...	Local Officer.....	40	89	1428 Green street.
W. F. Porter.....	Extraman ...	Machinist	24	90	1607 Jones street.
D. Phelps.....	Extraman ...	Shipsmith	32	91	1614 Leavenworth st.
M. Shattuck.....	Extraman ...	Porter.....	23	92	Engine House.
H. St. Clair.....	Extraman ...	Musician	30	93	Engine House.
R. Courtier.....	Extraman ...	Gasfitter	22	94	Engine House.
J. Kentzel.....	Extraman ...	Gasfitter	27	95	1314 Broadway.
M. Byron.....	Extraman ...	Expressman	36	96	Engine House.

COMPANY STATISTICS.

INVENTORY OF PROPERTY IN POSSESSION OF THIS COMPANY.

1 Hose Cart.	1 Stove and Pipe.
1 set Double Harness, bad condition.	4 Chairs, bad.
1,300 feet Fire Hose, 600 feet in service.	2 Spittoons.
50 feet small Rubber Hose and Pipe, bad condition.	1 ten foot long Fire Hose.
	2 Blunderbusses.

3 Blankets.
 2 Lanterns.
 1 Table.
 1 Balance Scales.
 Tube Scraper.
 2 Jackscrews.
 4 Ladder Ropes.
 1 Axe.
 6 Spanners.
 2 Buckets.
 1 Currycomb.
 1 Horse Brush.
 1 Sieve.
 3 Horses.
 1 Single Harness.

1 Hose Washer.
 2 Suctions, 20 feet.
 1 Suction, 6 feet.
 1 Rope and Tackle.
 2 Oil Cans.
 1 Feed Box.
 1 Coal Scuttle.
 2 Shovels.
 1 Pitchfork.
 1 Stable Broom.
 2 Corn Brooms.
 1 Chamois.
 1 Measure.
 2 Basins.

This Company was organized on the authority of Order No. 874 of the Board of Supervisors, approved May 18, 1869, and occupies the House and uses the equipments of Hose Company No. 3, abolished by the same Order, and commenced active service as an Engine Company on the 1st day of June, 1869.

The returns show that during the year ending June 30, 1871, the Company rolled to two hundred and fifteen (215) alarms; and worked at nineteen (19) fires forty hours and twenty-five (40.25) minutes.

The Engine in charge of this Company is a third-class Amoskeag, with "Harp" tank, and one double-acting plunger pump, $4\frac{1}{4}$ inches in diameter, and one steam cylinder, seven and one-half ($7\frac{1}{2}$) inches in diameter and 10-inch stroke. This Company has also 1,400 feet of Hose.

The Hose of this Company is in fair condition.

SAN FRANCISCO HOSE COMPANY No. 1.

HOUSE ON NORTH SIDE OF JACKSON STREET, BETWEEN FRONT AND DAVIS.

R O L L .

NAME.	POSITION.	OCCUPATION.	AGE	B. D. 'N.	RESIDENCE.
Thomas Chandler	Foreman	Hotelkeeper	28	98	Cor. Davis and Jack.
John Riley	Driver	Teamster	29	99	Hose House.
Edward McHenry	Steward	32	100	Hose House.
John Cosgrove	Extraman	Stevedore	33	101	Hose House.
John Shay	Extraman	Printer	28	102	Hose House.
George Burr	Extraman	Porter	28	103	Montgom'y & Broad.
Hamilton Mead	Extraman	Delivery Clerk	25	104	Hose House.
John Luby	Extraman	Painter	25	105	Hose House.
John Sullivan	Extraman	Porter	32	106	Montgom'y & Broad.

COMPANY STATISTICS.

INVENTORY OF PROPERTY IN POSSESSION OF THIS COMPANY.

1 Hose Cart, good.	1 Axe.
2 Blunderbusses, good.	1 Horse.
2 Lanterns, good.	1 set Harness, good.
1 Monkey Wrench, good.	1 Jackscrew.
1 small Oil Can, good.	1 Blanket, bad condition.
2 one-gallon Cans, good.	1 Whip.
1 Hose Washer, bad.	2 Brushes.
6 Chairs, good.	1 Currycomb.
1 Table, good.	1 Pitchfork.
3 Spittoons.	1 Shovel.
2 Brooms, 1 good, 1 bad.	1 Feed Box.
2 Buckets.	1 Manure Box.
1 Ladder Rope.	600 feet of Hose on the Reel, good condition.
50 feet Rubber Hose, good.	1 Block and Tackle.
2 Sponges.	House in good condition.
1 Chamois.	

The Driver and Steward are permanently employed. These, together with the Foreman and six Hosemen, who do duty only when alarmed, constitute the entire Company.

This Company was organized December 3, 1866, and have in charge a two-wheeled Horse Hose Reel, of the Amoskeag pattern, built in this city.

The monthly reports of this Company show that during the year ending June 30, 1871, they have rolled to two hundred and forty-three (243) alarms, and worked at fifty-four (54) fires fifty-eight hours and twenty-five (58.25) minutes.

This Company has 1,400 feet of Hose.

The House of this Company is in very good condition.

SAN FRANCISCO HOSE COMPANY No. 2.

HOUSE ON THE SOUTH SIDE OF FOLSOM STREET, EAST OF BEALE.

R O L L .

NAME.	POSITION.	OCCUPATION.	AGE	NO BADGE	RESIDENCE.
W. H. Spencer	Foreman	Liquor Dealer.....	26	106	Hose House.
Joseph Jourdan.....	Driver	Teamster	27	107	Hose House.
Thomas F. Casey.....	Steward	25	108	Hose House.
William Ashton.....	Extraman ...	Stevedore	33	109	Howard and First.
S. J. Nash.....	Extraman ...	Carpenter	23	110	Hose House.
W. P. Connor.....	Extraman ...	Stevedore	36	111	Folsom and Beale.
James Conneff.....	Extraman ...	Stevedore	23	112	Hose House.
William Doyle.....	Extraman ...	Boilermaker.....	26	113	Hose House.
William Adema.....	Extraman ...	Cooper.....	36	114	First and Tehama.

COMPANY STATISTICS.

INVENTORY OF PROPERTY IN POSSESSION OF THIS COMPANY.

1 Hose Cart, good order.	1 Sieve.
2 Blunderbusses.	1 Table.
2 Lanterns.	1 Wash Basin.
1 Monkey Wrench.	1 Block and Tackle.
1 Cap Wrench.	1 Pitchfork.
1 Oil Feeder.	1 Shovel, bad order.
1 Hose Washer.	2 Brooms.
2 one-gallon Oil Cans.	1 Stable Broom.
1 ½ gallon Oil Can.	1 Currycomb.
8 Chairs, bad order.	2 Corn Brushes.
2 Stools, bad order.	1 Brush.
1 Coal Scuttle, bad order.	1 Mane Comb.
1 Spittoon.	1 Card.
2 Buckets.	1 Horse.
2 Ladder Ropes.	1 small Ladder.
4 Spanners.	1 set Harness.
2 sections small Hose, bad order.	2 Bridles, bad order.
2 Sponges.	2 extra Saddles, bad order.
2 Chamois.	2 Blankets.
1 Axe.	1 Leather Halter.
1 Hatchet.	700 feet Hose.
1 Jackscrew.	

The Driver and Steward are permanently employed. These, together with the Foreman and six Hosemen, who do duty only when alarmed, constitute the entire Company.

This Company was organized December 3, 1866, and have in charge a two-wheeled Hose Cart, of the Amoskeag pattern, built in this city.

The returns show that during the year they rolled to two hundred and forty-one (241) alarms, and worked at forty-eight (48) fires fifty hours and twenty (50.20) minutes.

This Company has also in charge 1,400 feet of Hose.

The House of this Company is in good condition.

SAN FRANCISCO HOSE COMPANY No. 4.

HOUSE ON THE EAST SIDE OF STOCKTON STREET, NORTH OF GREENWICH.

R O L L .

NAME.	POSITION.	OCCUPATION.	AGE	BADGE NO.	RESIDENCE.
James Derham.....	Foreman....	Porter.....	26	115	Hose House.
Thomas O'Neil.....	Driver.....	Teamster.....	30	116	Hose House.
John H. Burke.....	Steward....	Musician.....	25	117	Hose House.
James Rogers.....	Extraman...	Clerk.....	29	118	1309 Stockton street.
William F. Finly.....	Extraman...	Hydrant Inspector..	31	119	1 Vallejo street.
William Madison.....	Extraman...	Molder.....	35	120	Hose House.
William Blood.....	Extraman...	Sailmaker.....	28	121	Hose House.
Thomas Ryan.....	Extraman...	Clerk.....	22	122	Hinckley street.
Benjamin Whitehead...	Extraman...	Painter.....	23	123	1309 Stockton street.

COMPANY STATISTICS.

INVENTORY OF PROPERTY IN POSSESSION OF THIS COMPANY.

1 Horse.	1 Hayfork.
1 set of Harness, bad condition.	2 Brooms.
1 four-wheel Hose Carriage, bad.	1 Shovel.
1 two-wheel Hose Cart, good.	1 Fall and Tackle.
1,200 feet of leather Hose, good.	50 feet small Garden Hose.
2 Blunderbusses.	1 Hose Box.
3 Nozzles.	Scale, complete.
5 Spanners.	1 Horse Blanket, good.
5 Hose Ropes.	1 Horse Blanket, bad.
1 Monkey Wrench.	1 Ladder.
2 Lanterns.	1 Table.
1 Axe.	6 Chairs, good.
1 Jackscrew.	2 Chairs, bad.
2 Chamois.	3 Spittoons.
1 Currycomb.	1 Halter Strap.
2 Brushes.	1 Stove, bad condition.
1 Corn Brush.	5 lengths Stovepipe, good.
1 Sponge.	1 Horse Bucket.
1 Oil Can.	

The Driver and Steward are permanently employed. These, together with the Foreman and six Hosemen, who do duty only when alarmed, constitute the entire Company.

This Company was organized December 3, 1868, in accordance with Order No. 743 of the Board of Supervisors, and have in charge a four-wheeled Horse Hose Carriage. This Carriage was built in New York. Also 1,400 feet of Hose.

The returns show that this Company have rolled to two hundred and forty-six (246) alarms, and worked at twenty-two (22) fires twenty-two hours and five (22.05) minutes.

The House of this Company is in good condition.

SAN FRANCISCO HOSE COMPANY No. 5.

HOUSE ON THE SOUTH SIDE OF MARKET STREET, BETWEEN TENTH AND ELEVENTH STREETS.

R O L L .

NAME.	POSITION.	OCCUPATION.	AGE	NO. BADGE	RESIDENCE.
Peter R. O'Brien.....	Foreman....	Blacksmith.....	29	124	24 Hayes street.
John McCarthy.....	Driver.....	Teamster.....	28	125	Hose House
Michael McLaughlin...	Steward....	Steward.....	34	126	Hose House.
David Kerrigan.....	Extraman...	Butcher.....	22	127	Hose House.
John Nealand.....	Extraman...	Painter.....	35	128	Hose House.
William Carew.....	Extraman...	Painter.....	22	129	Hose House.
Patrick Barry.....	Extraman...	28	130	Hose House.
Thomas R. Carew.....	Extraman...	Clerk.....	24	131	10 Polk street.
Charles Nettwald.....	Extraman...	Upholsterer.....	31	132	10 Polk street.

COMPANY STATISTICS.

INVENTORY OF PROPERTY IN THE POSSESSION OF THIS COMPANY.

1 two-wheel Hose Cart, good.	1 Whip, good.
1,200 feet Hose, good.	2 Sponges, good.
2 Blunderbusses, good.	1 Blanket, very bad.
2 Brass Lanterns, good.	2 Cloth Rubbers, good.
2 Hydrant Spanners, good.	1 Chamois, good.
4 line Spanners and Belts, good.	1 Currycomb, good.
2 one-gallon Oil Cans, good.	1 Brush, good.
1 ½ gallon Oil Can, good.	1 Corn Brush, good.
1 Screw Wrench, good.	2 Brooms, good.
1 set Blocks and Fall, good.	1 Pitchfork, good.
1 wooden Bucket, good.	1 Shovel, good.
60 feet Garden Hose and Pipe, good.	1 Table, good.
6 Arm Chairs, good.	3 Spittoons, good.
12 Stools, good.	1 set Scales, good.
1 Lamp Lighter, good.	1 Axe, good.
1 four-wheel Hose Carriage, good.	1 Jackscrew, good.
1 Hook and Ladder Truck, Ladders, Hooks, etc., good.	1 Small Ladder, good.
2 Horses, good.	1 Hose Washer, good.
1 set single Harness, good.	1 Alarm Bell and Ropes, good.

The Driver and Steward are permanently employed. These, with the Foreman and six Hosemen, who do duty only when alarmed, constitute the entire Company.

This Company was organized December 3, 1866, in accordance with Order No. 743 of the Board of Supervisors, and have in charge a four-wheeled Hose Carriage. This Carriage was built in Philadelphia. Also, 1400 feet of Hose.

The returns show that this Company, during the year ending June 30, 1871, have rolled to two hundred and forty-two (242) alarms, and worked at thirty-eight (38) fires fifty-one hours and fifty-five (51.55) minutes.

The House of this Company is in good condition.

SAN FRANCISCO HOOK AND LADDER COMPANY No. 1.

HOUSE ON NORTH SIDE OF O'FARRELL STREET, WEST OF DUPONT STREET.

R O L L .

NAME.	POSITION.	OCCUPATION.	AGE	BADGE NO.	RESIDENCE.
A. C. Imbri.....	Foreman	Tailor	39	133	15 Morton street.
J. B. Watson.....	Driver.....	Teamster.....	45	172	Engine House.
A. Rissland.....	Tillerman...	Laborer	26	146	Engine House.
H. Rosekamp.....	Extraman ..	Carpenter.....	28	138	Bagley Place.
J. J. McGee.....	Extraman ...	Blacksmith.....	...	197	Engine House.
E. T. Dilke.....	Extraman ...	Butcher.....	36	136	Engine House.
P. Pinkham.....	Extraman ...	Carpenter.....	25	...	Engine House.
J. M. Davis.....	Extraman ...	Porter.....	29	145	
F. C. Warner.....	Extraman ...	Telegraph Operator	26	130	Engine House.
Wm. Anderson.....	Extraman ...	Clerk.....	25	185	Bagley Place.
J. J. Herman.....	Extraman ...	Engineer.....	30	...	Engine House.
P. C. Hagan.....	Extraman ...	Barkeeper.....	25	142	Engine House.
D. Sweeney.....	Extraman ...	Cattle Dealer.....	42	199	
J. Nolan.....	Extraman ...	Barkeeper.....	34	144	Bagley Place.
B. Rogers.....	Extraman ...	Barkeeper.....	28	140	Engine House.

COMPANY STATISTICS .

INVENTORY OF PROPERTY IN POSSESSION OF THIS COMPANY.

1 pair of Horses, good condition.	2 Ropes, good condition.
1 Double Harness, good condition.	2 Guide Ropes, good condition.
1 pair Blankets, good condition.	2 one-gallon Oil Cans, good condition.
1 Whip, good condition.	1 Jackscrew, good condition.
1 Stable Broom, poor.	1 Wrench, good condition.
1 Pitchfork, good.	1 Broom, good condition.
1 Brush and Currycomb, good.	Garden Hose, good condition.
2 Ander Brushes, poor.	1 Stove and Pipe, good condition.
Truck and 8 Ladders, good condition.	1 Coal Bucket, good condition.
4 Pitchforks, good condition.	3 Chairs, good condition.
6 Pick Axes, good condition.	1 Bucket, good condition.
2 Axes, good condition.	1 Table, good condition.
5 Hooks, good condition.	1 extra Ring Bolt, good condition.
5 Tormentors, good condition.	1 pair Scales and Weights, good condition.
4 Lanterns, good condition.	1 Oiler, good condition.
1 leather Bucket, good condition.	1 Whitewash Brush, good condition.
2 Side Ropes, good condition.	1 Battering Ram, good condition.

The Driver and Tillerman are permanently employed. These, together with the Foreman and twelve Extramen, who do duty only when alarmed, constitute the entire Company.

This Company was organized and took charge of their present apparatus December 3, 1866. The Truck was built by J. L. Berry of this city, and has the usual complement of Hooks, Ladders, etc.

The returns show that this Company have attended two hundred and forty (240) alarms, and worked at one hundred and twenty-four (124) fires one hundred and sixty-eight hours and twenty-five (168.25) minutes.

The House of this Company is in good condition, but not suitable for the Company.

SAN FRANCISCO HOOK AND LADDER COMPANY No. 2.

HOUSE ON NORTH SIDE OF BROADWAY, BETWEEN DUPONT AND STOCKTON.

R O L L .

NAME.	POSITION.	OCCUPATION.	AGE	NO. BADGE	RESIDENCE.
Alex. Bourgeois.....	Foreman	Carriagemaker	42	148	630 Broadway.
Joseph Turcott.....	Driver	Teamster	34	149	Truck House.
Pierre Querlios.....	Tillerman...	Laborer	29	150	Truck House.
Toussaint Lelevier.....	Extraman...	Restaurant Keeper ..	43	151	614 Broadway.
Jean J. Masson.....	Extraman...	Barkeeper	40	152	611 Pacific street.
Paul Gibon.....	Extraman...	Barber	33	153	814 Sacramento st.
Victor Paris	Extraman...	Tinsmith	29	154	809 Clay street.
Patrick Barry.....	Extraman ..	Boilermaker..	23	155	110 Williams street.
Pierre Seguin.....	Extraman ..	Laborer	33	156	Truck House.
Pierre Louadec.....	Extraman ..	Laborer	42	157	1317 Dupont street.
Paul Clavis.....	Extraman ..	Painter	36	158	536 Vallejo street.
August Barsteau.....	Extraman ..	Laborer	38	159	625 Broadway.
Jean Marie Chevalier...	Extraman ..	Laborer	42	160	Truck House.
James Watson.....	Extraman ..	Laborer	22	161	1309 Stockton street.
Benjamin Haskell.....	Extraman ...	Expressman	29	162	712 Dupont street.

COMPANY STATISTICS.

• INVENTORY OF PROPERTY IN POSSESSION OF THIS COMPANY.

1 Hook and Ladder Truck.	2 Horses, 1 bad condition.
8 Ladders.	2 Horse Blankets, bad condition.
4 Hooks.	1 set Double Harness.
2 Hay Racks.	2 pair Reins.
2 Chimney Hooks, with Chains and Ropes.	1 Stable Fork.
6 Axes with Picks.	1 Shovel.
2 Common Axes.	2 Corn Brooms.
5 Props.	1 Currycomb.
3 Pitchforks.	1 Brush.
1 Crowbar.	1 Mane Comb.
2 Lanterns.	1 Root Brush.

1 Stove.
 1 Coal Hod and Shovel.
 2 coils of Rope, each 110 feet.
 1 Table.
 6 Chairs.
 3 Spittoons.
 2 Pots, old.
 2 Buckets, 1 good, 1 bad.

50 feet of small Rubber Hose and Pipe.
 1 Monkey Wrench.
 1 Jackscrew.
 3 Oil Cans.
 1 Measure.
 1 Sieve.
 1 Feed Box.

The Driver and Tillerman are permanently employed. These, together with the Foreman and twelve Extramen, who do duty only when alarmed, constitute the entire Company.

This Company was organized and took charge of their present apparatus on the 3d day of December, 1866.

The Truck of this Company was built by J. L. Barry, of this city, and has the usual number of Hooks, Ladders, Axes, Ropes and Battering Ram, all of which are in good order.

The returns of this Company show that during the year ending June 30, 1871, they have attended two hundred and sixty-one (261) alarms, and worked at eighty-four (84) fires eighty-seven (87) hours.

The House of this Company is in good order.

SOUTH SAN FRANCISCO VOLUNTEER ENGINE COMPANY No. 1.

HOUSE LOCATED ON FOURTEENTH AVENUE, BETWEEN R. R. AVENUE AND N STREET.

R O L L .

NAME.	POSITION.	OCCUPATION.	AGE	RESIDENCE.
Henry Lankeman.....	Foreman.....	Grocer.....	34	Cor. R. R. & 11th ave.
Thomas Curran.....	1st Asst. Form'n	Boilermaker.....	29	18th avenue.
John Oquist.....	2d Asst. Form'n	Blacksmith.....	43	15th avenue.
Elias C. Hare.....	Secretary.....	Merchant.....	35	R. R. & 11th avenue.
C. E. Dunshco.....	Treasurer.....	Carpenter.....	35	15th avenue.
Lawrence Shimmion.....	Steward.....	Plasterer.....	23	11th avenue.
William E. Stewart.....	Extraman.....	Carpenter.....	43	11th avenue.
James Dolan.....	Extraman.....	Carpenter.....	24	12th avenue.
W. H. Slater.....	Extraman.....	Carpenter.....	31	11th avenue.
Edward McDermitt.....	Extraman.....	Laborer.....	33	R. R. avenue.
John Puckhaber.....	Extraman.....	Grocer.....	39	15th avenue.
Michael Layden.....	Extraman.....	Laborer.....	...	11th avenue.
Thomas Donnelly.....	Extraman.....	Laborer.....	30	12th avenue.
Gildea Thompson.....	Extraman.....	Gauger.....	...	15th avenue.
John Fitzsimmons.....	Extraman.....	Painter.....	25	12th avenue.
Thomas Girard.....	Extraman.....	Butcher.....	36	R. R. avenue.
A. J. Hare.....	Extraman.....	Salesman.....	33	10th avenue.
T. J. Roseman.....	Extraman.....	Blacksmith.....	...	16th avenue.
Charles F. Beach.....	Extraman.....
P. N. Rehm.....	Extraman.....	10th avenue.
Arthur McGuire.....	Extraman.....	Stairbuilder.....	...	16th avenue.

ROLL OF VOLUNTEER ENGINE COMPANY No. 1—CONTINUED.

NAME.	POSITION.	OCCUPATION.	AGE	RESIDENCE.
George A. Grant.....	Extraman.....	Carpenter.....	32	12th avenue.
J. W. Hodgkin.....	Extraman.....	Lumber Dealer.....	49	11th avenue.
P. W. Lahaney.....	Extraman.....	Saddler.....	33	10th avenue.
J. A. Zammitt.....	Extraman.....	Laborer.....	20	14th avenue.
H. Gerstenberg.....	Extraman.....	Grocer.....	R. R. avenue.
B. F. Ellis.....	Extraman.....	Carpenter.....	18th and R. R. avenue.
John Lahaney.....	Extraman.....	Carpenter.....	10th avenue.
John Ford.....	Extraman.....	Carpenter.....
Charles Bailser.....	Extraman.....	Butcher.....	15th avenue.
C. Streigel.....	Extraman.....	Plasterer.....	40	14th avenue.
Edward Hall.....	Extraman.....	Laborer.....	15th avenue.
August Retman.....	Extraman.....	Butcher.....	34	R. R. avenue.
J. Zimmerman.....	Extraman.....	Butcher.....	R. R. avenue.
J. A. Bradt.....	Extraman.....	Carpenter.....	43	18th avenue.
James O'Donnell.....	Extraman.....	Special police.....	10th avenue.
Ernest Warucke.....	Extraman.....	Laborer.....	28	8th avenue.
William H. Hines.....	Extraman.....	Carpenter.....	16th avenue.
Charles Luths.....	Extraman.....
Charles Stanton.....	Extraman.....	Painter.....	19th avenue.
J. S. Hare.....	Extraman.....	Teamster.....	30	10th avenue.
N. Kauth.....	Extraman.....	Butcher.....	30
Charles Winrow.....	Extraman.....	Butcher.....	26	1st avenue.
J. E. Chambers.....	Extraman.....	Painter.....	12th avenue.
John Deering.....	Extraman.....	Butcher.....	7th avenue.
C. Gilley.....	Extraman.....	Butcher.....
G. Gilley.....	Extraman.....	Butcher.....	1st avenue.
T. Lovitt.....	Extraman.....	Butcher.....	1st avenue.
George Smith.....	Extraman.....	Laborer.....	12th avenue.

COMPANY STATISTICS.

INVENTORY OF PROPERTY IN POSSESSION OF THIS COMPANY BELONGING TO THE CITY.

1 Engine, formerly in the Volunteer Fire Department.	1 Fire Axe.
1 Hose Reel, with 500 feet of Hose.	1 Old Axe.
	1 Alarm Bell.

The citizens and property-owners of South San Francisco, being desirous of having an Engine located in that neighborhood, formed a Volunteer Fire Company on the evening of October 18th, 1870, and petitioned the Board of Supervisors for the same. The Board of Supervisors, seeing the necessity of the request, purchased a lot on Fourteenth avenue, between Railroad avenue and N street; and, at a meeting of the Board on the 24th October, 1870, a resolution, (No. 1,634) was passed authorizing the Clerk to advertise for bids to erect an Engine House thereon. The House having been completed, an engine was forwarded, by order of the Board of Supervisors, on the 27th day of May, 1871.

The Steward of this Company is the only member permanently employed.

The Engine used by this Company is Broderick No. 1, formerly used in the Volunteer Fire Department in this city. The Company has in charge five hundred feet of Hose, and Reel.

The returns of this Company show that from the 18th day of October, 1870, (the date of organization) up to the 30th of June, 1871, it has rolled to no alarms. Two fires occurred, however, since the organization of this Company prior to receiving the Engine, to which the Company promptly responded.

The House of this Company is a substantial frame building.

CORPORATION YARD.

LOCATED ON SACRAMENTO STREET, BETWEEN DRUMM AND EAST.

House, one story Brick, in good order, with stable in yard for four (4) horses.

PROPERTY IN POSSESSION OF CORPORATION YARD KEEPER.

1 set Hose Tools.	3 dozen Axes.
2 Lathes.	3 Jackscrews.
3 Work Benches.	Castile Soap.
2 Anvils.	Lanterns.
1 Forge.	Flaxseed.
1 Stove.	Salt.
1 Surge Block.	Hammers.
27 Socks and Dies.	Currycombs.
1 lot Spittoons.	Brushes.
1 lot Axle Grease.	Dandy Brushes.
1 lot Collars.	Wrenches.
4 lengths small Hose.	Corn Brooms.
6 small Pipes.	Chamois.
1 lot Oil Cans.	Waste.
1 lot Buckles and Snaps.	Squirt Cans.
1 can Fish Oil.	Tripoli.
1 can Tar Oil.	Turpentine.
1 lot Emery Cloth.	Lampblack.
1 lot Lamp Wicks.	2 Scales.
1 dozen Bottoms.	2 Hand Engines, good order.
1 lot Shovels.	1 Reel, good order.
1 lot Pitchforks.	2 Relief Steamers.
1 lot Leather and Packing.	1 Condemned Steamer.
2 cans Castor Oil.	

INVENTORY OF PROPERTY IN THE CORPORATION YARD STABLE.

5 Blankets, good.	2 Poultrice Boots, good.
Brush, good.	1 Bitting Harness, good.
Currycomb, good.	1 set Double Harness, bad.
Harness, good.	1 lot Saddles, bad,
2 Brooms, good.	1 lot Collars, bad.
3 Horse Rugs, good.	

FIRE APPARATUS AT STATIONARY POINTS FOR THE MORE IMMEDIATE PROTECTION OF THE NEIGHBORHOOD, AND WITHOUT ORGANIZED COMPANIES.

One Hand Hose Reel, with 700 feet Hose, at Central Railroad Company's stables, on Brannan street, between Eighth and Ninth streets.

One Hand Hose Reel, with 450 feet of Hose, at San Francisco and Pacific Sugar Refinery.

One Hand Hose Reel, with 300 feet of Hose, in charge of P. Finnegan, on Ellis between Powell and Mason streets.

One Hundred (100) feet of Hose at the South Park Livery Stables.

One Hand Hose Reel, with 500 feet of Hose, at the Mission Woolen Mills.

One Hand Hose Reel, at Gas Works, King street.

One Hose Reel, 500 feet Hose, at Richard's, at the Potrero.

One Hose Reel, 500 feet Hose, at Illinois and Napa streets, Potrero.

One Hose Reel, 400 feet Hose, at L. Emanuel's Mills, Berry street.

One Hose Reel, 800 feet Hose, at Almshouse.

At County Jail, 150 feet Hose.

At Mechanics' Institute, 250 feet Hose.

One Hose Reel, 500 feet Hose, at Hayes Valley.

At Robert Cushing's distillery, 250 feet Hose.

At R. Morton's stables, corner of Ellis and Taylor, 250 feet Hose.

One Hose Reel, 500 feet Hose, at Sugar House, Hayes Valley.

At Kennedy Brothers, corner of Ellis and Larkin streets, 150 feet Hose.

At Gough's wood yard, corner Russ and Howard streets, 150 feet Hose.

Accompanying the above is the necessary supply of Blunderbusses, Spanners and Hydrant Wrenches.

There are also Battering Rams placed at the following points :

Corner of Richmond and Battery streets; corner of Richmond and Front streets; corner of Merchant and Front streets.

HOSE.

Engine Company No. 1.....	1,000 feet, good.	400 feet, inferior.	Total..1,400 feet.
Engine Company No. 2.....	1,100 feet, good.	300 feet, inferior.	Total..1,400 feet.
Engine Company No. 3.....	700 feet, good.	700 feet, inferior.	Total..1,400 feet.
Engine Company No. 4.....	1,200 feet, good.	200 feet, inferior.	Total..1,400 feet.
Engine Company No. 5.....	1,000 feet, good.	400 feet, inferior.	Total..1,400 feet.
Engine Company No. 6.....	800 feet, good.	600 feet, inferior.	Total..1,400 feet.
Engine Company No. 7.....	1,000 feet, good.	400 feet, inferior.	Total..1,400 feet.
Engine Company No. 8.....	700 feet, good.	700 feet, inferior.	Total..1,400 feet.
Hose Company No. 1.....	900 feet, good.	500 feet, inferior.	Total..1,400 feet.
Hose Company No. 2.....	1,000 feet, good.	400 feet, inferior.	Total..1,400 feet.
Hose Company No. 4.....	1,000 feet, good.	400 feet, inferior.	Total..1,400 feet.
Hose Company No. 5.....	900 feet, good.	500 feet, inferior.	Total..1,400 feet.
Engine Co. No. 9, S. San Francisco	500 feet, inferior.	Total.. 500 feet.
Hose Company No. 5, Extra Reel	600 feet, inferior.	Total.. 600 feet.
Corporation Yard, Extra Reel.....	600 feet, inferior.	Total.. 600 feet.
Corporation Yard.....	3,000 feet, new.		
Totals	14,300 feet.	7,200 feet.	18,500 feet.

RECAPITULATION.

Good Hose in use.....	11,300 feet.
Inferior Hose in use.....	7,200 feet.
	<hr/>
Total Hose in use.....	18,500 feet
At outside stations.....	5,100 feet.
Condemned Hose in Corporation Yard.....	1,200 feet.
New Hose in Corporation Yard.....	3,000 feet.
	<hr/>
	9,300 feet.
Total belonging to the Department.....	27,800 feet.
	<hr/> <hr/>

CONDITION OF STEAM FIRE-ENGINES.

All the Steam Fire Engines now in use in the Department are in good working condition.

HORSES.

The number of horses purchased from the inauguration of the Department until the present time is	56
Number sold.....	9
Number sent to Alms House.....	1
Number died.....	7
Number given to Sheriff, (use of Black Maria).....	2
Number of extra horses in yard.....	3
Number used by Chief Engineer.....	1
Number, Corporation Yard Dray.....	1
Number used in active service.....	32
	<hr/>
Total	56
	<hr/> <hr/>

NUMBER AND LOCATION OF HYDRANTS.

1. Southeast corner of Buchanan and Jackson streets.
2. Northwest corner of Brannan and Second streets.
3. Northeast corner of Brannan and Third streets.
4. Northeast corner of Brannan and Fourth streets.
5. Northeast corner of Brannan and Fifth streets.
6. Northeast corner of Brannan and Sixth streets.
7. Northeast corner of Brannan and Seventh streets.
8. North side Brannan, between Seventh and Eighth streets.
9. Northeast corner of Brannan and Ninth streets.
10. North side Brannan, between Sixth and Seventh streets.
11. Northwest corner of Brannan and Eighth streets.
12. Northeast corner of Brannan and Central Place.
13. Northeast corner of Brannan and Zoe streets
14. Northwest corner of Brannan and First streets.
15. Southwest corner of Brannan and Second streets.
16. Brannan, between Third and Fourth streets.
17. Southwest corner of Brannan and Gilbert streets.
18. Northeast corner of Bryant street and Rincon Place.
19. Northwest corner of Bryant and Second streets.
20. North side Bryant, between Second and Third streets.
21. Southeast corner of Bryant and Third streets.
22. North side of Bryant, between Third and Fourth streets.
23. Northeast corner of Bryant and Fourth streets.
24. Northeast corner of Bryant and Park avenue.
25. Northwest corner of Bryant and Garden streets.
26. Northeast corner of Bryant and Fifth streets.
27. Northeast corner of Bryant and Seventh streets.
28. North side Bryant, between Seventh and Eighth streets.
29. Southeast corner of Bryant and Eighth streets.
30. Southwest corner of Bryant and Sixth streets.
31. Northwest corner of Bryant and Rincon place.
32. Southwest corner of Bryant and Ritter streets.
33. Southwest corner of Bryant and Twenty-third streets.
34. Southwest corner of Broadway and Front streets.
35. Southeast corner of Broadway and Battery streets.
36. Southwest corner of Broadway and Sansome streets.
37. Southeast corner of Broadway and Montgomery streets.
38. Northwest corner of Broadway and Kearny streets.
39. Northwest corner of Broadway and Dupont streets.
40. Southwest corner of Broadway and Stockton streets.
41. Southwest corner of Broadway and Powell streets.
42. Northeast corner of Broadway and Mason streets.
43. Northeast corner of Broadway and Mason streets.

44. North side Broadway, between Front and Davis, at Corp. Yard.
45. Southeast corner of Broadway and Polk streets.
46. Southwest corner of Broadway and Hyde.
47. Northeast corner of Broadway and Larkin streets.
48. South side Broadway, between Stockton and Powell.
49. Southeast corner of Broadway and Leavenworth streets.
50. Southwest corner of Broadway and Octavia streets.
51. Southwest corner of Broadway and Gough streets.
52. Southeast corner of Broadway and Laguna streets.
53. North side Broadway, between Front and Davis streets.
54. Northwest corner of Berry and Fourth streets.
55. Berry, between Fourth and Fifth streets.
56. Northwest corner of Bluxome and Fourth streets.
57. Northwest corner of Bush and Battery streets.
58. Southwest corner of Bush and Sansome streets.
59. Southwest corner of Bush and Montgomery streets.
60. Northeast corner of Bush and Montgomery streets.
61. Southwest corner of Bush and Kearny streets.
62. Northwest corner of Bush and Dupont streets.
63. Northeast corner of Bush and Dupont streets.
64. Northwest corner of Bush and Stockton streets.
65. Northeast corner of Bush and Powell streets.
66. Northwest corner of Bush and Powell streets.
67. Northwest corner of Bush and Mason streets.
68. Northwest corner of Bush and Taylor streets.
69. Southeast corner of Bush and Taylor streets.
70. Northwest corner of Bush and Jones streets.
71. Northeast corner of Bush and Jones streets.
72. Southeast corner of Bush and Leavenworth streets.
73. Northwest corner of Bush and Leavenworth streets.
74. North side of Bush, at No. 2 Engine House.
75. Northwest corner of Bush and Larkin streets.
76. Northwest corner of Bush and Franklin streets.
77. Northwest corner of Bush and Laguna streets.
78. Northwest corner of Bush and Hyde streets.
79. Northwest corner of Bush and Polk streets.
80. Northwest corner of Bush and Van Ness avenue.
81. Northwest corner of Bush and Buchanan streets.
82. Northeast corner of Bush and Webster streets.
83. Northeast corner of Bush and Fillmore streets.
84. Northeast corner of Bush and Steiner streets.
85. Northeast corner of Bush and Pierce streets.
86. Northeast corner of Bush and Scott streets.
87. Northeast corner of Broderick and Post streets.
88. At Corporation Yard.

89. Northeast corner of Clay and Polk streets.
90. Northeast corner of Clay and Van Ness avenue.
91. Northeast corner of Clay and Franklin streets.
92. Northwest corner of Clay and East streets.
93. Northwest corner of Clay and Davis streets.
94. Northeast corner of Clay and Front streets.
95. Northeast corner of Clay and Battery streets.
96. Clay, east of Montgomery street.
97. Southwest corner of Clay and Drumm streets.
98. Southwest corner of Clay and Sansome streets.
99. Southeast corner of Clay and Stockton streets.
100. Southeast corner of Clay and Powell streets.
101. Southeast corner of Clay and Powell streets.
102. Southeast corner of Clay and Mason streets.
103. Southwest corner of Clay and Mason streets.
104. Southwest corner of Clay and Taylor streets.
105. Southeast corner of Clay and Taylor streets.
106. Northwest corner of Clay and Hyde streets.
107. Northeast corner of Clay and Polk streets.
108. Northwest corner of Clay and Fillmore streets.
109. Southwest corner of Commercial and Montgomery streets.
110. Southeast corner of Commercial and Kearny streets.
111. Southeast corner of Commercial and Sansome streets.
112. Southeast corner of Commercial and Battery streets.
113. Southwest corner of Commercial and Battery streets.
114. Southwest corner of Commercial and Front streets.
115. Southwest corner of Commercial and East streets.
116. Southwest corner of California and Drumm streets.
117. Northeast corner of California and Front streets.
118. Southeast corner of California and Sansome streets.
119. Southwest corner of California and Montgomery streets.
120. Southeast corner of California and Battery streets.
121. Northwest corner of California and Dupont streets.
122. Northeast corner of California and Stockton streets.
123. Northeast corner California and Powell streets.
124. Southwest corner of California and Powell streets.
125. Southwest corner of California and Taylor streets.
126. Southeast corner of California and Leavenworth streets.
127. Southwest corner of California and Larkin streets.
128. Southeast corner of California and Gough streets.
129. Southeast corner of California and Hyde streets.
30. Northwest corner of California and Van Ness Avenue.
31. Northeast corner of California and Fillmore streets.
32. Northwest corner of California and Franklin streets.
33. Northeast corner of California and Jones streets.

134. Northwest corner of California and Polk streets.
135. Southeast corner of Chestnut and Mason streets.
136. Southeast corner of Chestnut and Stockton streets.
137. North side of Chestnut, between Powell and Mason streets.
138. Northwest corner of Chestnut and Leavenworth streets.
139. Northeast corner of Chestnut and Taylor streets.
140. Northeast corner of Clary and Fourth streets.
141. North side of Clary between Fifth and Sixth streets.
142. North side of Clary between Fourth and Fifth streets.
143. East side of Ritch opposite Clary streets.
144. Northeast corner of Clary and Fifth streets.
145. Southwest corner of Clementina and First streets.
146. Clementina, between First and Second streets.
147. Clementina, between First and Second streets.
148. Northeast corner of Clementina and Third streets.
149. North side of Clementina, between Third and Fourth streets.
150. Northwest corner of Clementina and Fifth streets.
151. North side of Clementina, between Fifth and Sixth.
152. Northeast corner of Clementina and Sixth streets.
153. Northwest corner of Capp and Nineteenth streets.
154. Northwest corner of Capp and Twenty-first streets.
155. Northwest corner of Capp and Twenty-third streets.
156. Northwest corner of Capp and Twenty-fifth streets.
157. Clinton, between Bryant and Brannan streets.
158. Northeast corner of Church and Seventeenth streets.
159. Northeast corner of Columbia and Twenty-third streets.
160. South side of Dupont between Pacific and Jackson streets.
161. Corner of Dupont and Commercial streets.
162. Northwest corner of Dupont and Lombard streets.
163. Southwest corner of Dupont and Clay streets.
164. Northwest corner of Dupont and Chestnut streets.
165. Southeast corner of Devisadero and Geary streets.
166. Southeast corner of Devisadero and O'Farrell streets.
167. Southeast corner of Devisadero and Ellis streets.
168. Southeast corner of Devisadero and Eddy streets.
169. Northeast corner of Ellis and Stockton streets.
170. Northeast corner of Ellis and Powell streets.
171. Northwest corner of Ellis and Mason streets.
172. Northeast corner of Ellis and Taylor streets.
173. Northeast corner of Ellis and Hyde streets.
174. Northeast corner of Ellis and Larkin streets.
175. North side of Ellis, between Powell and Mason streets.
176. Northeast corner of Ellis and Jones streets.
177. Northeast corner of Ellis and Franklin streets.
178. Northeast corner of Ellis and Van Ness avenue.

179. Southeast corner of Ellis and Buchanan streets.
180. Northeast corner of Ellis and Fillmore streets.
181. Northeast corner of Ellis and Webster streets.
182. Northeast corner of Ellis and Steiner streets.
183. Northeast corner of Ellis and Scott streets.
184. Ellis, west of Broderick street.
185. Southwest corner of Eddy and Powell streets.
186. Southwest corner of Eddy and Mason streets.
187. Northeast corner of Eddy and Hyde streets.
188. Southwest corner of Eddy and Leavenworth streets.
189. Southwest corner of Eddy and Jones streets.
190. Southwest corner of Eddy and Taylor streets.
191. Southwest corner of Everett and Third streets.
192. Northeast corner of Everett and Fourth streets.
193. Eighth, between Harrison and Folsom streets.
194. Southeast corner of Eighth and Harrison streets.
195. Eighth, between Clementina and Tehama streets.
196. Northeast corner of Eighth and Howard streets.
197. Eighth, between Harrison and Bryant streets.
198. Northeast corner of Fell and Gough streets.
199. Northeast corner of Fell and Franklin streets.
200. Northeast corner of Fell and Octavia streets.
201. Northeast corner of Fell and Laguna streets.
202. Northwest corner of Fell and Van Ness avenue.
203. Northeast corner of Fell and Fillmore streets.
204. Northeast corner of Fell and Steiner streets.
205. Northeast corner of Fell and Pierce streets.
206. Southwest corner of Francisco and Dupont streets.
207. Southwest corner of Francisco and Stockton streets.
208. Northwest corner of Francisco and Powell streets.
209. Southeast corner of Francisco and Mason streets.
210. Northeast corner of Fulton and Octavia streets.
211. Northeast corner of Fulton and Laguna streets.
212. Southeast corner of Fulton and Franklin streets.
213. Southeast corner of Fulton and Webster streets.
214. Northeast corner of Fulton and Fillmore streets.
215. Northeast corner of Fulton and Buchanan streets.
216. Northwest corner of Fulton and Larkin streets.
217. Northeast corner of Fulton and Polk streets.
218. Northeast corner of Fulton and Van Ness avenue.
219. Southeast corner of Franklin and Gough streets.
220. Northwest corner of Fourteenth and Shotwell streets.
221. Southwest corner of Filbert and Battery streets.
222. Southwest corner of Filbert and Dupont streets.
223. Northeast corner of Filbert and Stockton streets.

224. Northeast corner of Filbert and Dupont streets.
225. Southwest corner of Filbert and Mason streets.
226. Northeast corner of Filbert and Mason streets.
227. Southwest corner of Filbert and Hyde streets.
228. Southwest corner of Filbert and Jones streets.
229. East side of Fremont, between Folsom and Howard streets.
230. East side of Fremont, between Mission and Howard streets.
231. East side of Fremont between Mission and Market streets.
232. Northeast corner of Fifth and Clementina streets.
233. Northeast corner of Folsom and Steuart streets.
234. Southeast corner of Folsom and Main streets.
235. Southeast corner of Folsom and Beale streets.
236. Northwest corner of Folsom and First streets.
237. Northeast corner of Folsom and First streets.
238. Northwest corner of Folsom and Second streets.
239. North side of Folsom between Second and Third streets.
240. Northeast corner of Folsom and Third streets.
241. North side of Folsom, between Third and Fourth streets.
242. Southwest corner of Folsom and Fourth streets.
243. Northwest corner of Folsom and Fourth streets.
244. North side of Folsom between Fourth and Fifth streets.
245. Northeast corner of Folsom and Fifth streets.
246. Northwest corner of Folsom and Sixth streets.
247. North side of Folsom, between Fifth and Sixth streets.
248. Northwest corner of Folsom and Eighth streets.
249. Northeast corner of Folsom and Ninth streets.
250. Northwest corner of Folsom and Eleventh streets.
251. East side of Folsom, at Mission Woolen Mills.
252. Mission Woolen Mills Yard.
253. Mission Woolen Mills Yard.
254. Northeast corner of Folsom and Fremont streets.
255. Southeast corner of Folsom and Sixth streets.
256. North side Folsom, opposite Essex street.
257. Northeast corner of Folsom and Seventh streets.
258. Northeast corner of Folsom and Russ streets.
259. Northeast corner of Folsom and Twelfth streets.
260. Southwest corner of Folsom and Thirteenth streets.
261. Folsom between Twenty-fifth and Twenty-sixth streets.
262. Northeast corner of Folsom and Twenty-first streets.
263. Southwest corner of Folsom and Twenty-second streets.
264. Southwest corner of Folsom and Nineteenth streets.
265. Northeast corner of Folsom and Dora streets.
266. Southwest corner of Folsom street and Folsom avenue.
267. Southwest corner of Fourth and Silver streets.
268. Southwest corner of Fourth and Welch streets.

269. Southwest corner of Fourth and Freelon streets.
270. Corner of Georgiana and Shasta streets.
271. Southwest corner of Greenwich and Dupont streets.
272. Southwest corner of Greenwich and Stockton streets.
273. Northeast corner of Greenwich and Powell streets.
274. Southeast corner of Greenwich and Mason streets.
275. Northeast corner of Greenwich and Jansen streets.
276. Northeast corner of Greenwich and Jones streets.
277. Northeast corner of Greenwich and Stockton streets.
278. Southeast corner of Green and Montgomery streets.
279. Northwest corner of Green and Kearny streets.
280. Southeast corner of Green and Dupont streets.
281. Southeast corner of Green and Stockton streets.
282. Southwest corner of Green and Powell streets.
283. Northwest corner of Green and Mason streets.
284. Northwest corner of Green and Calhoun streets.
285. Northwest corner of Green and Hyde streets.
286. Southwest corner of Green and Battery streets.
287. Northeast corner of Green and Larkin streets.
288. Northwest corner of Geary and Dupont streets.
289. Northeast corner of Geary and Stockton streets.
290. Southwest corner of Geary and Powell streets.
291. Northwest corner of Geary and Mason streets.
292. South side Geary, between Powell and Mason streets.
293. Northwest corner of Geary and Taylor streets.
294. Northeast corner of Geary and Jones streets.
295. Southeast corner of Geary and Hyde streets.
296. Northeast corner of Geary and Larkin streets.
297. Northeast corner of Geary and Polk streets.
298. Northeast corner of Geary and Franklin streets.
299. Northeast corner of Geary street and Van Ness avenue.
300. North side Geary Place, near First street.
301. Northeast corner of Geary and Buchanan streets.
302. Northeast corner of Geary and Laguna streets.
303. Northwest corner of Geary and Octavia streets.
304. Northeast corner of Geary and Polk.
305. Northeast corner of Geary and Leavenworth streets.
306. Northeast corner of Geary and Devisadero streets.
307. Northeast corner of Grove and Laguna streets.
308. Northwest corner of Grove and Van Ness avenue.
308. Northeast corner of Grove and Fillmore streets.
310. Northeast corner of Grove and Steiner streets.
311. Northwest corner of Grove and Polk streets.
312. Southwest corner of Grove and Octavia streets.
313. Northwest corner of Grove and Larkin streets.

314. Northeast corner of Gough and Fulton streets.
315. Northeast corner of Gough and Geary streets.
316. Northeast corner of Gough and Grove streets.
317. Northeast corner of Guerrero and Eighteenth streets.
318. Northeast corner of Howard and Spear streets.
319. Northeast corner of Howard and Main streets.
320. Northwest corner of Howard and Steuart streets.
321. Northeast corner of Howard and Seventeenth streets.
322. Southeast corner of Howard and Moss streets.
323. Southeast corner of Howard and Harriet streets.
324. Southwest corner of Howard and Twenty-third streets.
325. Southwest corner of Howard and Twenty-fourth streets.
326. Northwest corner of Howard and Twenty-fifth streets.
327. Southwest corner of Howard and Eighteenth streets.
328. Northwest corner of Howard and Nineteenth streets.
329. Southwest corner of Howard and Twentieth streets.
330. Southwest corner of Howard and Twenty-first streets.
331. Northwest corner of Howard and Twenty-second streets.
332. Howard, between Fifth and Sixth streets.
333. Howard, between Fourth and Fifth streets.
334. Northeast corner of Howard and Fremont streets.
335. Southwest corner of Howard and First streets.
336. North side Howard, between First and Second streets.
337. Southwest corner of Howard and Second streets.
338. South side of Howard, between Second and Third streets.
339. Northwest corner of Howard and Third streets.
340. North side of Howard, between Third and Fourth streets.
341. South side of Howard, at Union Hall. (P.)
342. Northwest corner of Howard and Fourth streets.
343. Howard, in Gas Company's Yard, near Fifth. (P.)
344. Southeast corner of Howard and Sixth streets.
345. Southeast corner of Howard and Seventh streets.
346. Southeast corner of Howard and Eighth streets.
347. Southeast corner of Howard and Langton streets.
348. Southeast corner of Howard and Russ streets.
349. Southeast corner of Howard and Rausch streets.
350. Southwest corner of Howard and Twelfth streets.
351. Northwest corner of Howard and Thirteenth streets.
352. Northeast corner of Howard and Sixteenth streets.
353. Northwest corner of Howard and Fifth streets.
354. Southeast corner of Howard and Ninth streets.
355. Southwest corner of Howard and Fourteenth streets.
356. Southeast corner of Howard and Fifteenth streets.
357. Southwest corner of Howard and Beale streets.
358. Northeast corner of Howard and Eleventh streets.

359. Northwest corner of Howard and Tenth streets.
360. Southwest corner of Hinckley and Pinckney streets.
361. Northeast corner of Hayes and Laguna streets.
362. Northwest corner of Hayes and Octavia streets.
363. Northwest corner of Hayes and Gough streets.
364. Northeast corner of Hayes and Franklin streets.
365. Northeast corner of Hayes and Van Ness avenue.
366. Northwest corner of Hayes and Polk streets.
367. Northeast corner of Hayes and Buchanan streets.
368. Northeast corner of Hayes and Fillmore streets.
369. Northwest corner of Hayes and Webster streets.
370. Northeast corner of Hayes street and College Place.
371. Northeast corner of Hyde and McAllister streets.
372. Southeast corner of Hyde and Leavenworth streets.
373. Northeast corner of Haight and Fillmore streets.
374. Northeast corner of Haight and Octavia streets.
375. Northeast corner of Haight and Laguna streets.
376. Northeast corner of Haight and Buchanan streets.
377. Northwest corner of Hampshire and Twenty-Second streets.
378. Northeast corner of Jackson and Front streets.
379. Northwest corner of Jackson and Drumm streets.
380. Northwest corner of Jackson and Front streets.
381. Northwest corner of Jackson and Battery streets.
382. Northeast corner of Jackson and Sansome streets.
383. Northeast corner of Jackson and Montgomery streets.
384. Southwest corner of Jackson and Montgomery streets.
385. South side of Jackson, at No. 1 Engine House.
386. Southwest corner of Jackson and Kearny streets.
387. North side of Jackson, above Kearny street.
388. Southeast corner of Jackson and Dupont streets.
389. Northwest corner of Jackson and Dupont streets.
390. Northwest corner of Jackson and Stockton streets.
391. Southwest corner of Jackson and Powell streets.
392. Northwest corner of Jackson and Powell streets.
393. Northwest corner of Jackson and Virginia streets.
394. Northeast corner of Jackson and Mason streets.
395. Northwest corner of Jackson and Mason streets.
396. Southeast corner of Jackson and Mason streets.
397. Northeast corner of Jackson and Taylor streets.
398. Southwest corner of Jackson and Taylor streets.
399. Northwest corner of Jackson and Davis streets.
400. Northeast corner of Jackson and Larkin streets.
401. Northeast corner of Jackson and Hyde streets.
402. Northeast corner of Jackson and Polk streets.
403. Northeast corner of Jackson and Davis streets.

404. Northeast corner of Jackson and Webster streets.
405. Northwest corner of Jackson and Jones streets.
406. Southwest corner of Jessie and First streets.
407. Northwest corner of Jessie and Ecker streets.
408. Northeast corner of Jessie and Annie streets.
409. Northwest corner of Jessie and Fourth streets.
410. North side Jessie, between Third and Fourth streets.
411. North side Jessie, between Fourth and Fifth streets.
412. North side of Jessie, between Fifth and Sixth streets.
413. Northwest corner of Jessie and Second streets.
414. Northwest corner Jessie and Fifth streets.
415. Northwest corner of Kentucky and Gilmore streets.
416. Northwest corner of Kentucky and Shasta streets.
417. Kentucky, near Nevada street.
418. Kentucky, near Humboldt street.
419. South side King, near Second street.
420. North side King, near Third street. (P.)
421. Northwest corner of King and Fourth streets.
422. Southeast corner of King and Third streets.
423. King, between Third and Fourth streets.
424. North side Kearny, between Pine and California streets.
425. North side Kearny, between Sacramento and California streets.
426. Southwest corner of Kearny and Clay streets.
427. Northwest corner of Kearny and Geary streets.
428. Southwest corner of Kearny and Jackson streets.
429. Southwest corner of Kearny and Chestnut streets.
430. Northwest corner of Kearny and Post streets.
431. Southwest corner of Lombard and Stockton streets.
432. Southwest corner of Lombard and Powell streets.
433. Southeast corner of Lombard and Mason streets.
434. Northeast corner of Lombard and Taylor streets.
435. Northeast corner of Lombard and Jones streets.
436. Northwest corner of Lombard and Kearny streets.
437. Southeast corner of Louisa and Fourth streets.
438. Northwest corner of Louisa and Fourth streets.
439. Northwest corner of Laundry Place and Ritch street.
440. Northeast corner of Leavenworth and Jackson streets.
441. Southeast corner of Montgomery and Market streets.
442. Southeast corner of Montgomery and Jessie streets.
443. Southeast corner of Montgomery and Mission streets.
444. Corner of Minnesota and Solano streets.
445. Northwest corner of Minna and First streets.
446. Southeast corner of Minna and Second streets.
447. North side Minna between First and Second streets.
448. North side Minna between First and Second streets.

449. South side of Minna, between Second and Third streets.
450. Northwest corner of Minna and Third streets.
451. Southwest corner of Minna and Fourth streets.
452. South side Minna, between Fourth and Fifth streets.
453. Southwest corner of Minna and Seventh streets.
454. Northeast corner of Minna and Sixth streets.
455. Southwest corner of Minna and Fifth streets.
456. Northeast corner of Minna and Eighth streets.
458. Southeast corner of Market and Beale streets.
459. Southeast corner of Market and Fremont streets.
460. Southwest corner of Market and First streets.
461. North side Market, between Battery and Sansome streets.
462. South side Market, between First and Second streets.
463. South side Market, between Second and Third streets.
464. Northwest corner of Market and Third streets.
465. North side Market, between Third and Fourth streets.
466. Northwest corner of Market and Fourth streets.
467. Northeast corner of Market and Fifth streets.
468. Northeast corner of Market and Eleventh streets.
469. Northwest corner of Market and Taylor streets.
470. Northeast corner of Market and Brooks streets.
471. Southwest corner of Market and Main streets.
472. Northwest corner of Market and Ninth streets.
473. Northwest corner of Market and Van Ness avenue.
474. Southwest corner of Market and Brady streets.
475. Southeast corner of Market and Seventh streets.
476. North side Market between Fourth and Fifth streets.
477. Northeast corner of Market and Davis streets.
478. Northwest corner of Market and Jones streets.
479. Market, between Taylor and Mason streets.
480. Corner of Market and Eighth streets.
481. Southeast corner of Market and Spear streets.
482. Southeast corner of Market and Beale streets.
483. Northwest corner of Mission and Seventeenth streets.
484. Northwest corner of Mission and Nineteenth streets.
485. Southwest corner of Mission and Fifteenth streets.
486. Southwest corner of Mission and Fourteenth streets.
487. Southwest corner of Mission and Eighteenth streets.
488. Mission, between Twelfth and Thirteenth streets.
489. Northeast corner of Mission and Twenty-second streets.
490. Mission, between Third and Fourth streets.
491. Northeast corner of Mission and Larkin streets.
492. Mission, between Sixth and Seventh streets.
493. Southeast corner of Mission and Steuart streets.
494. Northeast corner of Mission and Beale streets.

495. Southwest corner of Mission and Fremont streets.
496. Northeast corner of Mission and Fremont streets.
497. Southwest corner of Mission and First streets.
498. Northwest corner of Mission and First streets.
499. North side Mission, between First and Second streets.
500. Southwest corner of Mission and Second streets.
501. North side Mission, between Second and Third streets.
502. Northeast corner of Mission and Fourth streets.
503. North side Mission between Fourth and Fifth streets.
504. Southeast corner of Mission and Fifth streets.
505. North side Mission, between Fifth and Sixth streets.
506. Southeast corner of Mission and Sixth streets.
507. Northwest corner of Mission and Ninth streets.
508. Northeast corner of Mission and Eleventh streets.
509. Southeast corner of Mission and Twelfth streets.
510. Northwest corner of Mission and Sixteenth streets.
511. Northwest corner of Mission and Ridley streets.
512. Northwest corner of Mission and Seventh streets.
513. Northeast corner of Mission and Main streets.
514. Northeast corner of Mission and Spear streets.
515. Northwest corner of Mission and Third streets.
516. North side Mission, between Third and Fourth streets.
517. Northwest corner of Mission and Eighth streets.
518. Northwest corner of McAllister and Fillmore streets.
519. Northwest corner of McAllister and Buchanan streets.
520. Northeast corner of McAllister and Gough streets.
521. Northwest corner of McAllister and Laguna streets.
522. Northeast corner of McAllister and Larkin streets.
523. Northeast corner of McAllister and Polk streets.
524. Northeast corner of McAllister street and Van Ness avenue.
525. Southeast corner of McAllister and Webster streets.
526. Northwest corner of McAllister and Grove streets.
527. Northeast corner of McAllister and Leavenworth streets.
528. Northwest corner of McAllister and Franklin streets.
529. Northeast corner of McAllister and Octavia streets.
530. Northeast corner of McAllister and Steiner streets.
531. Southwest corner of Natoma and First streets.
532. Northeast corner of Natoma and Jane streets.
533. North side Natoma, between First and Second streets.
534. Northwest corner of Natoma and Fifth streets.
535. Northeast corner of Natoma and Ninth streets.
536. Northeast corner of Natoma and Sixth streets.
537. Northeast corner of Natoma and New Montgomery streets.
538. Southwest corner of Natoma and Tenth streets.
539. Northwest corner of O'Farrell and Dupont streets.

540. Northwest corner of O'Farrell and Stockton streets.
541. Northeast corner of O'Farrell and Mason streets.
542. Northeast corner of O'Farrell and Jones streets.
543. Northeast corner of O'Farrell and Hyde streets.
544. Northeast corner of O'Farrell and Larkin streets.
545. Northeast corner of O'Farrell and Leavenworth streets.
546. Northeast corner of O'Farrell and Taylor streets.
547. Northeast corner of O'Farrell and Powell streets.
548. Northeast corner of O'Farrell and Fillmore streets.
549. Northeast corner of O'Farrell and Polk streets.
550. Northeast corner of O'Farrell street and Van Ness avenue.
551. Southeast corner of Octavia and Vallejo streets.
552. Northwest corner of Oak and Buchanan streets.
553. Northeast corner of Oak and Franklin streets.
554. Northwest corner of Oak street and Van Ness avenue.
555. Northeast corner of Oak and Gough streets.
556. Northeast corner of Oak and Octavia streets.
557. Northeast corner of Oak and Laguna streets.
558. Northeast corner of Oak and Webster streets.
559. Northwest corner of Pacific and Battery streets.
560. Northwest corner of Pacific and Battery streets.
561. Southeast corner of Pacific and Sansome streets.
562. Northeast corner of Pacific and Montgomery streets.
563. Southwest corner of Pacific and Montgomery streets.
564. North side Pacific, east of Kearny street.
565. Northwest corner of Pacific and Dupont streets.
566. North side of Pacific, between Stockton and Dupont streets.
567. North side Pacific, opposite Virginia street.
568. Southwest corner of Pacific and Powell streets.
569. Northeast corner of Pacific and Mason streets.
570. Northeast corner of Pacific and Taylor streets.
571. Southwest corner of Pacific and Taylor streets.
572. Northeast corner of Pacific and Jones streets.
573. Southwest corner of Pacific and Jones streets.
574. Northwest corner of Pacific and Leavenworth streets.
575. Northeast corner of Pacific and Hyde streets.
576. Northeast corner of Pacific and Larkin streets.
577. Southwest corner of Pacific and Davis streets.
578. Southwest corner of Pacific and Front streets.
579. Northeast corner of Pacific and Polk streets.
580. Northeast corner of Pacific and Van Ness avenue.
581. Northeast corner of Pacific and Franklin streets.
582. Northeast corner of Pacific and Salmon streets.
583. Northeast corner of Pacific and Kearny streets.
584. Northwest corner of Pacific and Gough streets.

585. Northeast corner of Pacific and Fillmore streets.
586. Northwest corner of Pacific and Laguna streets.
587. Northwest corner of Pacific and Octavia streets.
588. Northwest corner of Pacific and Buchanan streets.
589. Southeast corner of Perry and Fourth streets.
590. Southwest side of Perry, between Third and Fourth streets.
591. South side Perry, between Fourth and Fifth streets.
592. Southeast corner of Perry and Fifth streets.
593. Southeast corner of Perry and Third streets.
594. South side of Perry, between Third and Fourth streets.
595. West side Potrero avenue, south of Brannan street Bridge.
596. Potrero avenue, at Glass Works.
597. Southwest corner of Pennsylvania avenue and Mariposa street.
598. Southwest corner of Pennsylvania avenue and Solano street.
599. Northwest corner of Pennsylvania avenue and Butte street.
600. Northeast corner of Polk and Sutter streets.
601. Northeast corner of Page and Octavia streets.
602. Northeast corner of Page and Gough streets.
603. Northwest corner of Page and Franklin streets.
604. Southeast corner of Pierce and Eddy streets.
605. Southeast corner of Pierce and Ellis streets.
606. Southwest corner of Pine and Fremont streets.
607. Southeast corner of Pine and Battery streets.
608. Southwest corner of Pine and Sansome streets.
609. Southeast corner of Pine and Montgomery streets.
610. Southwest corner of Pine and Kearny streets.
611. Southeast corner of Pine and Dupont streets.
612. Southeast corner of Pine and Dupont streets.
613. Northwest corner of Pine and Powell streets.
614. Northwest corner of Pine and Jones streets.
615. North side Pine, east of Montgomery street.
616. Southwest corner of Pine and Mason streets.
617. Northeast corner of Pine and Stockton streets.
618. Southeast corner of Pine and Larkin streets.
619. Northeast corner of Pine and Polk streets.
620. Northeast corner of Pine and Fillmore streets.
621. Northeast corner of Pine and Steiner streets.
622. Northwest corner of Pine and Webster streets.
623. Northwest corner of Post and Montgomery streets.
624. Southwest corner of Post and Montgomery streets.
625. Northwest corner of Post and Kearny streets.
626. Northwest corner of Post and Mason streets.
627. Southwest corner of Post and Taylor streets.
628. Southeast corner of Post and William streets.
629. Southeast corner of Post and Jones streets.

630. Southeast corner of Post and Leavenworth streets.
631. Northeast corner of Post and Hyde streets.
632. Southeast corner of Post and Powell streets.
633. Northeast corner of Post and Larkin streets.
634. Southeast corner of Post street and Van Ness avenue.
635. Northwest corner of Post and Stockton streets.
636. Southeast corner of Post and Fillmore streets.
637. Southeast corner of Post and Octavia streets.
638. Southeast corner of Post and Gough streets.
639. Southeast corner of Post and Franklin streets.
640. Southwest corner of Post and Webster streets.
641. Northeast corner of Post and Buchanan streets.
642. Northeast corner of Post and Laguna streets.
643. Southeast corner of Post and Baker streets.
644. Southeast corner of Post and Cemetery avenue.
645. Southeast corner of Richmond and Battery streets.
646. Northwest corner of Sutter and Sansome streets.
647. Southwest corner of Sutter and Montgomery streets.
648. Northwest corner of Sutter and Montgomery streets.
649. Southwest corner of Sutter and Kearny streets.
650. South side Sutter, between Dupont and Kearny streets.
651. Northeast corner of Sutter and Dupont streets.
652. Northwest corner of Sutter and Stockton streets.
653. Southwest corner of Sutter and Stockton streets.
654. Northwest corner of Sutter and Mason streets.
655. Northwest corner of Sutter and Taylor streets.
656. Northeast corner of Sutter and Taylor streets.
657. South side Sutter, No. 3 Engine House.
658. Southeast corner of Sutter and Larkin streets.
659. Northeast corner of Sutter and Hyde streets.
660. Southwest corner of Sutter and Laguna streets.
661. Southwest corner of Sutter and Buchanan streets.
- 661½. Southeast corner of Sutter and Gough streets.
662. Southwest corner of Sutter and Powell streets.
663. Southeast corner of Sutter and Leavenworth streets.
664. Southeast corner of Sutter and Fillmore streets.
665. Southwest corner of Sutter and Octavia streets.
666. Northwest corner of Sutter and Twenty-first streets.
667. Northeast corner of Sutter and Sixteenth streets.
668. Northeast corner of Sutter and Twenty-first streets.
669. Southwest corner of Sutter and Nineteenth streets.
670. Sutter, between Eighteenth and Nineteenth streets.
671. Northwest corner of Second and Folsom streets.
672. Southwest corner of Second and Tehama streets.
673. Southwest corner of Stevenson and First streets.

674. Northeast corner of Stevenson and Second streets.
675. Northwest corner of Stevenson and Third streets.
676. Northeast corner of Stevenson and Seventh streets.
677. Southeast corner of Stevenson and Sixth streets.
678. Northeast corner of Stevenson and Fourth streets.
679. Northeast corner of Stevenson and Seventh streets.
680. Southeast corner of Seventh and Natoma streets.
681. Seventh, between Howard and Folsom streets.
682. Southeast corner of Seventh and Cleveland streets.
683. Southeast corner of Shipley and Fifth streets.
684. Southeast corner of Shipley and Sixth streets.
685. South side Shipley, between Fourth and Fifth streets.
686. Southwest corner of Silver and Second streets.
687. Southwest corner of Silver and Third streets.
688. North side Silver, between Third and Fourth streets.
689. Northeast corner of Sixteenth and Dolores streets.
690. Northwest corner of Sixteenth and Guerrero streets.
691. Northwest corner of Sixteenth and Valencia streets.
692. North side Sixteenth, between Dolores and Guerrero streets.
693. South side Sixteenth, between Valencia and Guerrero streets.
694. Northwest corner of Sixteenth and First avenue.
695. Northwest corner of Sixteenth and Potrero avenue.
696. Southwest corner of Sansome and Pacific streets.
697. Northeast corner of Seventeenth and Valencia streets.
698. Northeast corner of Seventeenth and Dolores streets.
699. Northwest corner of Seventeenth street and Second avenue.
700. Northwest corner of Seventeenth street and Second avenue.
701. Northwest corner of Seventeenth and Guerrero streets.
702. West side Stockton, at No. 5 Engine House.
703. Northeast corner of Scott and Tyler streets.
704. Northeast corner of Scott and Pine streets.
705. Northeast corner of Steiner and Eddy streets.
706. Southeast corner of Steiner and Clay streets.
707. Northeast corner of Steiner and California streets.
708. Second Long Bridge, corner of Richard and Fifth. ($2\frac{1}{2}$ in outlet.)
709. Southeast corner of South Park and Third street.
710. Northeast corner of Turk and Mason streets.
711. Southeast corner of Turk street and Taylor streets.
712. Southeast corner of Turk and Jones streets.
713. Southeast corner of Turk and Leavenworth streets.
714. Northeast corner of Turk and Hyde streets.
715. Southeast corner of Turk and Larkin streets.
716. Southeast corner of Turk and Polk streets.
717. Southeast corner of Turk street and Van Ness avenue.
718. Southeast corner of Turk and Franklin streets.

719. Southeast corner of Turk and Fillmore streets.
720. Southeast corner of Turk and Webster streets.
721. Southwest corner of Turk and Buchanan streets.
722. Southeast corner of Turk and Devisadero streets.
723. Northeast corner of Twenty-third and Guerrero streets.
724. Northeast corner of Twenty-third and Fair Oaks streets.
725. Northeast corner of Twenty-third and Valencia streets.
726. Northwest corner of Twenty-third street and Old San Jose Road.
727. Southeast corner of Townsend and Third streets.
728. Northeast corner of Townsend street and Crook's Alley.
729. Northwest corner of Townsend and Fourth streets.
730. Northeast corner of Twenty-fourth street and Potrero avenue.
731. Southwest corner of Twenty-fourth and York streets.
732. Northeast corner of Twenty-fourth and Valencia streets.
733. Northeast corner of Twenty-fourth and Bartlett streets.
734. Northeast corner of Twenty-fourth and Mission streets.
735. Northwest corner of Twenty-fourth and Folsom streets.
736. Northwest corner of Twenty-fourth and Shotwell streets.
737. Northwest corner of Twenty-fourth and Treat avenue.
738. Northeast corner of Twenty-fourth and Alabama streets.
739. Northeast corner of Twenty-fourth and Columbia streets.
740. Northeast corner of Twenty-fourth and Bryant streets.
741. Northeast corner of Twenty-fourth and Old San Jose Road.
742. Southwest corner of Taylor and Union streets.
743. Southwest corner of Taylor and Filbert streets.
744. Southwest corner of Taylor and Valencia streets.
745. Southwest corner of Taylor and Greenwich streets.
746. Northwest corner of Taylor and Green streets.
747. Southwest corner of Taylor and Broadway streets.
748. Northeast corner of Tyler and Larkin streets.
749. Northwest corner of Tyler and Sacramento streets.
750. Northwest corner of Tyler and Pierce streets.
751. Southwest corner of Tyler and Pierce streets.
752. Southwest corner of Tyler and Steiner streets.
753. Northwest corner of Tyler and Fillmore streets.
754. Northeast corner of Tyler and Hyde streets.
755. Northeast corner of Tyler and Polk streets.
756. Northeast corner of Tyler and Jones streets.
757. Northwest corner of Twenty-Sixth and Valencia streets.
758. Northwest corner of Treat avenue and Harrison street.
759. Third, between Brannan and Townsend streets.
760. Southeast corner of Third and Harrison streets.
761. Southwest corner of Union and Kearny streets.
762. Southwest corner of Union and Montgomery streets.
763. Southwest corner of Union and Dupont streets.

764. Northeast corner of Union and Dupont streets.
765. Southwest corner of Union and Stockton streets.
766. Southeast corner of Union and Stockton streets.
767. Southeast corner of Union and Powell streets.
768. Southwest corner of Union and Mason streets.
769. Southeast corner of Union and Jones streets.
770. Northwest corner of Union and Hyde streets.
771. Southeast corner of Union and Larkin streets.
772. Northwest corner of Union and Battery streets.
773. Northwest corner of Valencia and Twentieth streets.
774. Northeast corner of Valencia and Nineteenth streets.
775. Northeast corner of Valencia and Fourteenth streets.
776. Northeast corner of Valencia and Fifteenth streets.
777. Northeast corner of Valencia and Eighteenth streets.
778. Northeast corner of Valencia and Twenty-first streets.
779. Northeast corner of Valencia and Twenty-second streets.
780. Northeast corner of Valencia and Ridley streets.
781. Southeast corner of Verona and Third streets.
782. Southwest corner of Vallejo and Front streets.
783. Southwest corner of Vallejo and Battery streets.
784. Northwest corner of Vallejo and Kearny streets.
785. Southwest corner of Vallejo and Dupont streets.
786. Southwest corner of Vallejo and Stockton streets.
787. Southwest corner of Vallejo and Powell streets.
788. Southeast corner of Vallejo and Mason streets.
789. Northwest corner of Vallejo and Hyde streets.
790. Southeast corner of Vallejo and Montgomery streets.
791. Northeast corner of Vallejo and Larkin streets.
792. Northwest corner of Washington and Drumm streets.
793. Northwest corner of Washington and Davis streets.
794. Northeast corner of Washington and Front streets.
795. Southeast corner of Washington and Battery streets.
796. Southeast corner of Washington and Sansome streets.
797. Northwest corner of Washington and Sansome streets.
798. Southeast corner of Washington and Montgomery streets.
799. Southwest corner of Washington and Kearny streets.
800. Southwest corner of Washington street and Brenham Place.
801. Northwest corner of Washington and Dupont streets.
802. Southwest corner of Washington and Stockton streets.
803. Southwest corner of Washington and Powell streets.
804. Southeast corner of Washington and Mason streets.
805. Southeast corner of Washington and Mason streets.
806. Northwest corner of Washington and Taylor streets.
807. Northeast corner of Washington and Leavenworth streets.
808. Southeast corner of Washington and Larkin streets.

809. Northeast corner of Washington and Polk streets.
 810. Southwest corner of Washington and Hyde streets.
 811. Northwest corner of Washington street and Stout's alley.
 812. Northeast corner of Washington street and Van Ness avenue.
 813. Northeast corner of Washington and Buchanan streets.
 814. Northeast corner of Washington and Fillmore streets.
 815. Northeast corner of Washington and Webster streets.

CISTERN S.

THE FOLLOWING IS THE NUMBER AND CONDITION OF FIRE CISTERN S.

NO.	BUILT OF	LOCATION.	CAPACITY.	REMARKS.
1....	Brick.....	Powell, corner Filbert.....	20.000	Arched, in good order.
2....	Brick.....	Powell, corner Green.....	16.315	Arched, in good order.
3....	Brick.....	Powell, corner Broadway.....	14.738	In good order.
4....	Brick.....	Powell, corner Pacific.....	30.000	In good order.
5....	Brick.....	Powell, corner Jackson.....	30.000	In good order.
6....	Brick.....	Powell, corner Washington.....	30.000	In good order.
7....	Brick.....	Powell, corner Bush.....	33.473	In good order.
8....	Brick.....	Stockton, corner Union.....	30.000	Arched, in good order.
9....	Cement.....	Stockton, corner Green.....	21.000	Arched, in good order.
10....	Brick.....	Stockton, corner Vallejo.....	20.000	Arched, in good order.
11....	Brick.....	Stockton, corner Broadway.....	20.000	Arched, in good order.
12....	Brick.....	Stockton, corner Pacific.....	25.000	Arched, in good order.
13....	Brick.....	Stockton, corner Washington.....	20.000	Arched, in good order.
14....	Brick.....	Stockton, corner Clay.....	20.000	Arched, in good order.
15....	Brick.....	Dupont, corner Union.....	20.000	Arched, in good order.
16....	Brick.....	Dupont, corner Green.....	32.000	Arched, in good order.
17....	Brick.....	Dupont, corner Vallejo.....	30.000	Arched, in good order.
18....	Brick.....	Dupont, corner Broadway.....	35.000	Arched, in good order.
19....	Brick.....	Dupont, corner Pacific.....	28.275	Arched, in good order.
20....	Brick.....	Dupont, corner Jackson.....	25.000	Arched, in good order.
21....	Brick.....	Dupont, corner Washington.....	25.000	Arched, in good order.
22....	Brick.....	Dupont, corner Clay.....	15.000	Arched, in good order.
23....	Brick.....	Dupont, corner California.....	30.000	Arched, in good order.
24....	Brick.....	Dupont, corner Bush.....	29.000	Arched, in good order.
25....	Brick.....	Kearny, corner Pacific.....	30.000	Arched, in bad order.
26....	Brick.....	Kearny, corner Merchant.....	30.000	Arched, in good order.
27....	Brick.....	Kearny, corner Sacramento.....	18.096	Arched, in good order.
28....	Brick.....	Kearny, corner California.....	20.000	Arched, in good order.
29....	Brick.....	Kearny, corner Bush.....	27.000	Arched, in good order.
30....	Brick.....	Kearny, corner Post.....	30.000	Arched, in good order.
31....	Brick.....	Montgomery, corner Pacific.....	30.000	Arched, in good order.
32....	Brick.....	Montgomery, corner Washington.....	30.000	Wooden cover, in order.
33....	Brick.....	Montgomery, corner Commercial.....	32.000	Arched, in good order.
34....	Brick.....	Montgomery, corner California.....	32.000	Arched, in good order.
35....	Brick.....	Montgomery, corner Bush.....	21.538	In good order.
36....	Brick.....	Sansome, corner Pacific.....	25.000	In good order.
37....	Brick.....	Sansome, corner Bush.....	30.000	In good order.
38....	Brick.....	Battery, corner Bush.....	30.000	In good order.
39....	Wood.....	First, corner Jessie.....	25.000	Useless.
40....	Brick.....	First, corner Folsom.....	29.000	Arched, in good order.
41....	Brick.....	Third, corner Mission.....	32.262	In good order.
42....	Brick.....	Second, corner Folsom.....	51.000	Arched, in good order.

CISTERN S—CONTINUED.

NO.	BUILT OF	LOCATION.	CAPACITY.	REMARKS.
43....	Brick.....	Stevenson, corner Ecker.....	27.000	In good order.
44....	Brick.....	Broadway, corner Ohio.....	40.000	Arched, in good order.
45....	Brick.....	Taylor, corner Clay.....	45.000	Arched, in good order.
46....	Brick.....	Powell, cor. Ellis (filled by a spring)	25.000	Arched, in good order.
47....	Brick.....	Sixteenth, corner Mission.....	27.000	Arched, in good order.
48....	Brick.....	Sixteenth, corner Dolores.....	42.000	Arched, in good order.
49....	Brick.....	Davis, corner California... ..	40.000	Arched, in good order.
50....	Brick.....	Fremont, corner Mission.....	40.000	Arched, in good order.
51....	Brick.....	Dupont, corner Greenwich.....	100.000	Arched, in good order.
52....	Brick.....	Sixteenth, corner of Folsom.....	100.000	Arched, in good order.
53....	Brick.....	Twentieth, corner Howard.....	100.000	Arched, in good order.
54....	Brick.....	Twenty-second, corner Shotwell...	100.000	Arched, in good order.
55....	Brick.....	Columbia, corner Guerrero.....	100.000	Arched, in good order.
56....	Brick.....	Jackson, corner Jones.....	100.000	Arched, in good order.
57....	Brick.....	Folsom and Nineteenth.....	100.000	Arched, in good order.
58....	Brick.....	Union and Leavenworth.....	100.000	Arched, in good order.
59....	Brick.....	Mason and California.....	100.000	Arched, in good order.
60....	Brick.....	First and Harrison.....	100.000	Arched, in good order.
61....	Brick.....	Fifteenth and Railroad Avenue....	45.000	Arched, in good order.
62....	Brick.....	Eleventh st. and Railroad Avenue.	50.000	Arched, in good order.

Total number of Cisterns, June 30, 1871.....62
 Total number of Gallons.....2,503.697

TABULAR STATEMENT OF THE DUTY PERFORMED

BY THE SEVERAL COMPANIES, FROM JUNE 30, 1870, TO JUNE 30, 1871.

NUMBER OF COMPANY.	NO. ALARMS ATTENDED.	NO. TIMES IN SERVICE.	NO. HOURS AT WORK.	
			H.	M.
Engine Company No. 1.....	245	36	38	35
Engine Company No. 2.....	231	87	81	55
Engine Company No. 3.....	243	37	39	31
Engine Company No. 4.....	241	70	92	00
Engine Company No. 5.....	243	70	47	30
Engine Company No. 6.....	239	59	47	02
Engine Company No. 7.....	239	18	17	00
Engine Company No. 8.....	215	19	40	25
Hose Company No. 1.....	243	54	58	25
Hose Company No. 2.....	241	48	50	20
Hose Company No. 4.....	246	22	22	55
Hose Company No. 5.....	242	38	51	55
Hook and Ladder Company No. 1.....	240	124	168	25
Hook and Ladder Company No. 2.....	261	84	87	00

FIRES AND FIRE ALARMS FROM JULY 1, 1870, TO JUNE 30, 1871, INCLUSIVE.

Hall Bell Alarms.....	244
Still Alarms.....	56
Total number of Alarms.....	300

CAUSES OF FIRE AND ALARMS.

Attempts.....	6	Explosion of coal oil lamps.....	2
Ashes.....	19	Explosion of fireworks.....	5
Bonfires.....	4	False.....	25
Carelessness with candles.....	9	Gaslights.....	7
Carelessness with fire.....	15	General alarms.....	1
Carelessness with lamps.....	6	Gasoline.....	1
Carelessness with matches.....	7	Hot air pipes.....	2
Children with matches.....	13	Incendiary.....	55
Chimneys.....	21	Insanity.....	1
Defective chimneys.....	18	Rats with matches.....	1
Defective stove pipes.....	4	Supposed carelessness with fire..	1
Defective ovens.....	3	Spontaneous combustion.....	4
Defective stoves.....	5	Sparks from chimneys.....	6
Defective ranges.....	1	Secend alarms.....	3
Defective flues.....	1	Unknown.....	46
Defective grates.....	6		
Defective furnaces.....	1	Total.....	300
Explosion of gas.....	1		

PAY-ROLL OF THE FIRE DEPARTMENT,

AS AMENDED BY AN ACT OF THE LEGISLATURE, APPROVED MARCH 9, 1866

1 Chief Engineer, per anuum.....	\$3,000 00
2 Assistant Engineers, each \$1,680.....	3,360 00
1 Clerk, per annum.....	1,560 00
1 Corporation Yard Keeper.....	900 00
8 Enginemen, each \$1,680 per annum.....	13,440 00
14 Drivers, each \$900 per annum.....	12,660 00
8 Firemen, each \$900 per annum.....	7,200 00
2 Tillermen, each \$900 per annum.....	1,800 00
4 Stewards, each \$780 per annum.....	3,120 00
14 Foremen, each \$540 per annum.....	7,560 00
112 Extramen, each \$420 per annnm.....	47,040 00
14 Clerks (extra), each \$60 per annum.....	840 00
Total amount of Salaries.....	\$102,420 00

TOTAL ALLEGED LOSS, INSURANCE AND AMOUNTS PAID.

NUMBER OF FIRES.	LOSS.	INSURANCE.	PAID.
246.....	\$477,831 79	\$1,712,830 00	\$227,055 86

MONTHLY FIRES AND ALARMS DURING THE YEAR—JULY 1, 1870,
TO JUNE 30, 1871.

MONTHS.	Actual Fires.....	Chimneys.....	False.....	Bonfires.....	Attempts.....	Second Alarms..	General Alarms.	Total	Incendiary.....
July.....	25	1	2	1	0	0	0	29
August	20	1	2	0	0	0	0	23
September	10	1	5	1	0	0	0	22
October	20	2	2	1	3	1	0	29
November	16	4	1	0	0	0	0	21
December.....	20	1	1	0	0	0	0	22
January.....	25	1	2	0	0	0	0	28
February.....	15	1	2	0	0	1	1	20
March	22	1	0	0	2	1	0	26
April.....	15	1	5	1	0	0	0	22
May	26	6	1	0	1	0	0	29
June.....	26	1	2	0	0	0	0	29
Totals.....	240	21	25	4	6	3	1	300	55

NUMBER AND STYLE OF BUILDINGS BURNED DURING THE
YEAR—JULY 1, 1870, TO JUNE 30, 1871.

MONTHS.	FRAME.			BRICK.				Total.
	1 Story.	2 Story.	3 Story.	1 Story.	2 Story.	3 Story.	4 Story.	
July	5	17	1	0	2	1	0	26
August	10	9	0	0	1	0	0	20
September.....	5	11	0	0	2	0	0	18
October.....	10	23	3	0	0	1	0	37
November.....	8	19	4	1	0	2	0	34
December	0	15	1	0	1	1	1	19
January.....	3	8	0	0	1	4	1	17
February.....	4	9	0	0	1	2	1	17
March.....	7	8	2	0	0	1	0	18
April.....	3	15	0	0	0	1	0	19
May.....	5	15	1	0	0	1	0	22
June	12	20	1	0	1	0	1	35
Totals	72	169	13	1	9	14	4	282

NOTE.—Buildings burned include all buildings in any way damaged by fire.

HIGHEST NUMBER OF BUILDINGS BURNED AT ANY ONE FIRE
FROM JULY 1, 1870, TO JUNE 30, 1871.

July.....	5	January.....	2
August	4	February.....	3
September.....	5	March.....	2
October.....	14	April.....	4
November.....	9	May.....	4
December.....	3	June.....	4

LARGEST LOSS AT ANY ONE FIRE FROM JULY 1, 1870, TO JUNE 30, 1871.

July	\$ 5,062 00	February.....	\$18,000 00
August.....	11,169 50	March	1,050 00
September.....	8,101 00	April.....	3,955 00
October	178,652 39	May (Government Warehouse, on	
November	10,766 00	Yerba Buena Island).....	50,000 00
December.....	6,262 65	June	6,525 00
January.....	2,227 33		

AVERAGE LOSS TO EACH INHABITANT FROM JULY 1, 1870, TO JUNE 30, 1871.

DATE.	LOSS.	POPULATION.	AVERAGE LOSS.
July 1, 1870, to June 30, 1871.....	\$447,831 79	172,750	\$2 76 & 6-10ths.

PROPORTIONATE LOSS TO THE NUMBER OF BUILDINGS, FROM JULY 1, 1870, TO JUNE 30, 1871.

DATE.	ACTUAL FIRES.	NO. OF BUILDINGS.	BUILDINGS BURNED.	PROPORTION.
July 1, 1870, to June 30, 1871.....	240	25,266	282	1 to each 85

PROPORTION OF BUILDINGS BURNED FROM JULY 1, 1870, TO JUNE 30, 1871.

Buildings totally destroyed	41
Buildings considerably damaged.....	69
Buildings slightly damaged.....	172
	282
Fires confined to one building.....	139
Fires, and no damage to buildings.....	53

NOTE.—Buildings “considerably damaged” are those injured to the extent of \$300 and over; “slightly damaged,” under \$300.

STATEMENT OF LOSSES,

IN SUMS FROM \$200 TO \$179,000, FROM JULY 1, 1870, TO JUNE 30, 1871.

Number of Fires, loss under \$200	122
Number of Fires, loss from \$200 to \$500	36
Number of Fires, loss from \$500 to \$1,000	26
Number of Fires, loss from \$1,000 to \$2,000	19
Number of Fires, loss from \$2,000 to \$3,000	12
Number of Fires, loss from \$3,000 to \$4,000	5
Number of Fires, loss from \$4,000 to \$5,000	4
Number of Fires, loss from \$5,000 to \$6,000	5
Number of Fires, loss from \$6,000 to \$7,000	3
Number of Fires, loss from \$7,000 to \$8,000	1
Number of Fires, loss from \$8,000 to \$9,000	2
Number of Fires, loss from \$10,000 to \$11,000	1
Number of Fires, loss from \$11,000 to \$12,000	1
Number of Fires, loss from \$15,000 to \$16,000	1
Number of Fires, loss from \$18,000 to \$19,000	1
Number of Fires, loss from \$178,000 to \$179,000	1

LOCATION OF FIRE ALARM BOXES.

1—N. W. corner Stockton and Francisco.	69—S. W. corner Bryant and Third.
2—N. E. corner Mason and Lombard.	71—N. E. corner Mission and Eleventh.
3—S. W. corner Stockton and Greenwich.	72—S. E. corner Mission and Thirteenth.
4—N. W. corner Sansome and Greenwich.	73—S. E. corner Howard and Eighth.
5—N. E. corner Battery and Union.	74—Engine No. 7, Sixteenth street.
6—S. E. corner Montgomery and Green.	75—Market, opposite Seventh.
7—S. E. corner Kearny and Union.	76—S. W. corner Market and Hayes.
8—S. W. corner Powell and Union.	78—S. W. corner Folsom and Ninth.
9—N. E. corner Dupont and Vallejo.	79—N. E. corner Folsom and Twelfth.
12—N. W. corner California and Kearny.	81—S. E. corner Franklin and Hayes.
13—S. W. corner Front and Broadway.	82—N. E. corner Fulton and Gough.
14—S. W. corner Stockton and Broadway.	83—N. E. corner Octavia and Oak.
15—S. W. corner Clay and East.	84—Valencia and Market.
16—N. W. corner Pacific and Mason.	85—N. W. corner Laguna and Hayes.
17—N. E. corner Pacific and Kearny.	91—N. E. corner Hyde and Turk.
18—S. W. corner Sansome and Jackson.	92—N. E. corner Franklin and Turk.
19—N. W. corner Washington and Davis.	93—N. E. corner Jones and Turk.
21—City Hall.	94—S. E. corner Polk and Ellis.
23—S. W. corner Clay and Taylor.	123—S. E. corner Hyde and Union.
24—N. E. corner Clay and Powell.	124—Pioneer Woolen Mills, Black Point.
25—N. W. corner Washington and Dupont.	125—N. W. corner Filbert and Jones.
26—N. E. corner Clay and Battery.	126—S. E. corner Hyde and Washington.
27—S. W. corner Montgomery and Com'l.	127—S. E. corner Broadway and Polk.
28—N. E. corner Pine and Dupont.	128—S. E. corner Sacramento and Leaven'th.

- 29—S. E. corner Stockton and California.
 31—S. side California, below Sansome.
 32—S. W. corner California and Drumm.
 34—S. W. corner Mission and Steuart.
 35—S. E. corner Montgomery and Pine.
 36—N. W. corner Folsom and Steuart.
 37—N. W. corner Battery and Bush.
 38—S. E. corner Market and Second.
 39—N. W. corner Howard and Spear.
 41—Engine No. 3, Sutter, near Jones.
 42—S. W. corner Geary and Mason.
 43—O'Farrell, near Dupont.
 45—S. W. corner O'Farrell and Jones.
 46—S. W. corner Kearny and Sutter.
 47—S. W. corner Market and Powell.
 48—N. E. corner Market and Kearny.
 49—N. W. corner Stockton and Sutter.
 51—S. W. corner Folsom and Beale.
 52—N. W. corner Mission and Fremont.
 53—N. W. corner Townsend and Third.
 54—Engine No. 4, Second, near Howard.
 56—N. side Bryant, west of First.
 57—S. W. corner Brannan and Second.
 58—N. W. corner Folsom and First.
 59—P. M. S. S. Co's wharf, foot of Second.
 61—S. W. corner Howard and Third.
 62—S. E. corner Mission and Fourth.
 63—N. E. corner Harrison and Fourth.
 64—S. W. corner Howard and Fifth.
 65—S. E. corner Mission and Sixth.
 67—N. W. corner Harrison and Hawthorne.
 68—N. E. corner Brannan and Fourth.
 129—S. E. corner Pacific and Leavenworth.
 132—S. W. corner Pine and Mason.
 134—N. E. corner Bush and Hyde.
 135—S. W. corner Bush and Polk.
 136—N. E. corner Post and Van Ness avenue.
 137—N. W. corner Post and Larkin.
 138—N. W. corner California and Larkin.
 139—S. W. corner O'Farrell and Hyde.
 142—N. E. corner Valencia and Twentieth.
 143—N. E. corner Mission and Twenty-sec'd.
 145—N. W. corner Folsom and Twenty-sec'd.
 146—S. W. corner Folsom and Sixteenth.
 147—N. E. corner Howard and Twentieth.
 148—N. W. corner Mission and Sixteenth.
 149—S. W. corner Folsom and Eighteenth.
 152—S. W. corner Brannan and Eighth.
 153—N. W. corner Harrison and Seventh.
 154—N. W. corner Bryant and Sixth.
 156—N. E. corner Fourth and Berry.
 157—S. side Folsom, east of Fourth.
 158—S. side Folsom, east of Fifth.
 159—Engine No. 6, Sixth, near Folsom.
 162—S. E. corner Pacific and Franklin.
 163—S. E. corner Sacramento and Franklin.
 164—S. E. corner Clay and Polk.
 172—N. E. corner McAllister and Buchanan.
 173—N. W. corner Ellis and Buchanan.
 174—N. E. corner Turk and Filmore.
 213—N. E. corner Bush and Buchanan.
 214—N. E. corner Bush and Steiner.
 231—N. E. cor. Howard and Twenty-fourth.
 234—N. W. cor. Harrison and Twenty-fourth.

DAVID SCANNELL,

Chief Engineer.

FIRE ALARM AND POLICE TELEGRAPH REPORT.

OFFICE OF FIRE ALARM AND POLICE TELEGRAPH, }
San Francisco, July 19, 1871. }

To the Honorable the Board of Supervisors

Of the City and County of San Francisco.

GENTLEMEN—In accordance with Resolution No. 2,207 of your Honorable Body, the following report of the workings and condition of the Fire Alarm and Police Telegraph for the fiscal year ending June 30, 1871, is respectfully submitted.

CONDITION OF THE TELEGRAPH.

All the Lines, Machinery and Instruments are in perfect working order, and during the past year the Telegraph has given renewed evidence of its invaluable aid to the Fire Department.

NUMBER OF ALARMS FOR THE YEAR.

The total number of Alarms given during the year was two hundred and forty-five (245). The causes were as follows: Actual fires, 197; Chimneys, 23; Bonfires, 5; General Alarms, 4; False, 14; Falling Wall, 1; Exhibition, 1.

An accurate record is kept of the time of each alarm, as well as the station from which it originates.

MERIDIAN BELLS.

Three blows are struck on all the Bells and Gongs at 12 o'clock M., (Tenant's time.)

EXTENSIONS.

Twenty (20) new automatic Signal Boxes have been purchased and erected during the past year, making the total number now in use one hundred and twelve (112). The new style of Boxes have been found to work well, and a great improvement on the old ones. The new Boxes have been located in the lower part of the city, where fires are most frequent, and the old Boxes have been removed to the outskirts of the city.

ADDITIONAL BELL.

A new Bell made by W. T. Garratt, weighing two thousand (2,000) pounds, has been purchased and erected on a tower built for the purpose, at the house of Engine Company No. 7, at the Mission. All the necessary machinery for striking the same has been placed and is in good working order, and has been found to be a great convenience to the residents of the Mission and vicinity.

REMOVAL.

The small Bell formerly in service at the Mission has been removed to the house of Hose Company No. 5, on Market street.

POLICE TELEGRAPH.

The Police Telegraph is in daily use, and has been found to be of great service to the Police Department. During the year the line has been extended to the Industrial School and has been of great benefit to that Department. Ten (10) instruments in all are now in use.

KEYS TO THE SIGNAL BOXES.

Keys to the Signal Boxes are in the hands of the Police and are also left at places most convenient to the Boxes. The instructions to key-holders are that upon the discovery or positive information of a fire near your Signal-Box, turn

the crank slowly and steadily twenty-five or thirty times, then wait a few moments, and if you hear no alarm given on the bells or gongs, turn again: if you still hear no alarm go to the next nearest Box and give the alarm from that. If no light shows up wait at the Box and direct the firemen to the fire. Alarms from the Automatic Boxes are given by pulling down a hook once and letting go, unerring mechanism does the rest. Complaints concerning the working of the Fire Alarm Telegraph, irregular striking of the Bells or Gongs, broken wires, etc., should in all cases be reported at the Fire Alarm Telegraph Office, Brenham Place.

GENERAL ALARMS.

A second alarm from the same Box will be considered a General Alarm.

ROYALTY.

A settlement with Gamewell and Co., for the royalty on the manufacture of twenty-five (25) Signal Boxes, has been made by the payment of one thousand eight hundred and seventy-five (\$1,875) dollars.

APPROPRIATION.

The sum of fifteen thousand (\$15,000) dollars was appropriated by the last Legislature for extensions and repairs of the Fire Alarm and Police Telegraph for the ensuing two years.

HORSE AND WAGON.

I would recommend the purchase of a horse, harness and light wagon for the use of the Fire Alarm Telegraph. The horse now in use is the property of the Repairer.

ADDITIONAL FORCE.

The constant extension of our lines with the additional machinery, boxes, etc., to keep in repair, makes it necessary to employ considerable extra help. I think the efficiency of the Department would be increased by the employment of an additional man.

Great credit is due my assistants for their fidelity and zeal in all matters appertaining to the successful working of this Department. The officers and members of the Fire Department have all interested themselves to make the Telegraph as efficient as possible.

EXPENDITURES.

161

EXPENDITURES.

The expenditures of this Department for the past year have been as follows:

Boxes Wire, Poles, Pipe, etc.....	\$4,907 34
Repairs and Material.....	965 88
Royalty on manufacture of Signal Boxes	1,875 00
Bell and Fixtures.....	2,045 25
Constructing Tower.....	625 00
Horse-keeping, etc.....	250 60
Use of Chronometer.....	60 00
Sundries.....	507 15
	<hr/>
Total.....	<u>\$11,236 22</u>

All the above is respectfully submitted,

M. GREENWOOD,
 Superintendent Fire Alarm and Police Telegraph.

REPORT
OF THE
CITY AND COUNTY ATTORNEY.

OFFICE OF THE CITY AND COUNTY ATTORNEY, }
San Francisco, August 1, 1871. }

*To the Honorable the Board of Supervisors
Of the City and County of San Francisco.*

GENTLEMEN—I herewith present to your Honorable Body, in compliance with Resolution No. 2,207, (New Series,) a Report of the condition of the litigation of the City and County of San Francisco since the 30th day of June, 1870.

FIRST.

Statement of the condition and disposition of all cases pending at the date of last report:

John Nightingale,	}	4th District Court.
Plaintiff,		
vs.	}	Felton & Hittell, <i>Attorneys for Plaintiff.</i>
The City and County of San		
Francisco.		
Defendant.		No. 13,805.

Action to quiet title to a portion of Alamo Square. Suit commenced October 28, 1868. Answer filed January 29, 1869. Order cause referred to Court Commissioner. No report as yet.

Jeffrey Nunan, <div style="text-align: right;">Plaintiff,</div> <div style="text-align: center;">vs.</div> The City and County of San Francisco, <div style="text-align: right;">Defendant. </div>	}	4th District Court. R. F. Ryan, <div style="text-align: right;"><i>Attorney for Plaintiff.</i></div> No. 14,143. Hon. Delos Lake, <div style="text-align: right;"><i>Special Counsel for Def't.</i></div>
---	---	--

Amount claimed \$13,000, damages sustained at the riot of 1865.

Verdict for plaintiff August 26, 1870, for \$4,037 damages.
 October 11, 1870, satisfaction piece filed.

J. B. J. Chamon, <div style="text-align: right;">Plaintiff,</div> <div style="text-align: center;">vs.</div> The City and County of San Francisco, <div style="text-align: right;">Defendant. </div>	}	4th District Court. Jarboe & Tyler, <div style="text-align: right;"><i>Attorneys for Plaintiff.</i></div> No. 14,323.
---	---	--

Amount claimed \$25,000, damages alleged to have been suffered by reason of the riot of 1865.

Judgment for plaintiff November 23, 1868, for \$2,500. Cause appealed.

Judgment of District Court affirmed by the Supreme Court, August 16, 1869. Judgment paid and satisfaction piece filed, August 24, 1869.

John W. Coleman,	}	15th District Court.
Plaintiff,		Wm. M. Pierson,
vs.		<i>Attorney for Plaintiff.</i>
Charles B. Stuart et als.,		No. 3,626.
Defendants.		

Action to quiet title to 50-vara lots Nos. 1 and 6 in the Western Addition, Block No. 119

Commenced March 11, 1868. Answer filed July 7, 1868.

Elizabeth Douglass,	}	4th District Court.
Plaintiff,		Samuel H. Henry,
vs.		<i>Attorney for Plaintiff.</i>
The City and County of San Francisco,		No. 14,032.
Defendant.		

Action to quiet title to City Slip Lot No. 21. Commenced March 6, 1868.

Answer filed March 12, 1868.

<p>The City and County of San Francisco,</p> <p style="text-align: right;">Plaintiff,</p> <p style="text-align: center;">vs.</p> <p>Yankee Brown et als.,</p> <p style="text-align: right;">Defendants.</p>	}	<p>4th District Court.</p> <p>Parker & McAllister,</p> <p style="text-align: center;"><i>Attorneys for Defendants.</i></p> <p>No. 14,179.</p>
---	---	---

Cause fully noticed on page 386, Municipal Reports of 1868-9.
November 18, 1870, judgment of non-suit.

<p>Henry Lee Nelson,</p> <p style="text-align: right;">Plaintiff,</p> <p style="text-align: center;">vs.</p> <p>The City and County of San Francisco,</p> <p style="text-align: right;">Defendant.</p>	}	<p>Circuit Court of the United States.</p> <p>George F. Sharp,</p> <p style="text-align: center;"><i>Attorney for Plaintiff.</i></p> <p>No. 689.</p>
--	---	--

Ejectment for Gore at the junction of Battery and Bush streets.
The Municipal Reports of 1868-9, at page 385, state that these
premises have been dedicated as a Plaza.

Action commenced April 17, 1868.

Answer filed July 23, 1868.

The City and County of San Francisco,	}	12th District Court.
Plaintiff,		
vs.	}	No. 16,646.
Thomas Mooney and 600 other defendants,		
Defendants.		

Transferred from Fifteenth District Court.

Cause fully noticed on pages 386-387, Municipal Reports of 1868-9.

Many demurrers and answers filed.

Beriah Brown,	}	istrict Court.
Plaintiff,		
vs.	}	Haight, Temple & Felton, <i>Attorneys for Plaintiff.</i>
The City and County of San Francisco,		
Defendant.		
		No. 14,452.

Action to recover damages for injuries by the mob of April, 1865.

May 4, 1871, trial by Court and judgment for plaintiff for \$1,200 damages.

Satisfaction piece filed May 25, 1871.

Jean P. Manciet,	}	15th District Court.
Plaintiff,		
vs.		Campbell, Fox & Campbell,
The City and County of San		<i>Attorneys for Plaintiff.</i>
Francisco,		No. 4,164.
Defendant.		

Commenced July 22, 1868. At issue.

Municipal Reports of 1870, page 319, state that plaintiff cannot recover.

Demurrer filed October 17, 1868.

Demurrer overruled November 28, 1868.

Answer filed December 24, 1868.

Cause at issue and ready for trial.

Elizabeth Douglass,	}	15th District Court.
Plaintiff,		
vs.		Samuel H. Henry,
Robert Murdock, and the City		<i>Attorney for Plaintiff.</i>
and County of San Fran-		No. 2,855.
cisco,		
Defendant.		

Action to quiet title to City Slip Lot No. 43, corner of Commercial and Drumm streets. Commenced May 16, 1867. Transferred to Fourth District Court, August 13, 1869. Cause at issue and ready for trial.

<p>Jesse Wetmore,</p> <p style="text-align: right;">Plaintiff,</p> <p style="text-align: center;">vs.</p> <p>The City and County of San Francisco,</p> <p style="text-align: right;">Defendant.</p>	}	<p>12th District Court.</p> <p>B. S. Brooks,</p> <p style="text-align: right;"><i>Attorney for Plaintiff.</i></p> <p>No. 1,176.</p>
---	---	---

This cause fully noticed on page 227, Municipal Reports, 1867-8.

Plaintiff appealed from judgment for defendant, and order denying his motion for a new trial. Appeal still pending.

<p>Joseph Emeric,</p> <p>Wm. A. Piper, and</p> <p>The City and County of San Francisco,</p> <p style="text-align: right;">Plaintiffs,</p> <p style="text-align: center;">vs.</p> <p>Pardon T. Seabury,</p> <p>Ward M. Parker, and</p> <p>Henry B. Gifford,</p> <p style="text-align: right;">Defendants.</p>	}	<p>Circuit Court of the United States.</p> <p>Doyle & Barber, and City Attorney,</p> <p style="text-align: right;"><i>Attorneys for Plaintiffs.</i></p> <p>Williams & Thornton,</p> <p style="text-align: right;"><i>Attorneys for Defendants.</i></p> <p>No. 732.</p>
--	---	--

This cause is fully noticed in the Municipal Reports of 1869-70, page 321.

Decree for plaintiffs ordered April 4, 1871.

James Lick,	} 12th District Court.
Plaintiff,	
vs.	} J. Temple,
Alexander Austin,	} No. 14,588.
Defendant.	

Christian Reis and Gustave	} 12th District Court.
Reis,	
Plaintiffs,	} J. Temple,
vs.	
Alexander Austin,	} No. 14,589.
Defendant.	

Causes are fully noticed on pages 392, 393, Municipal Reports for 1869.

These causes have been argued and submitted in the Supreme Court, but no decision has yet been rendered.

Charles H. Sawyer,	} 4th District Court.
Plaintiff,	
vs.	} Wm. M. Pierson,
The City and County of San	} No. 14,823.
Francisco,	
Defendant.	

Cause fully noticed in Municipal Reports of 1869-70, p. 322. Commenced January 5, 1869. Answer filed February 19, 1869. Referred to Lewis Shearer July 14, 1869.

December 3, 1870, report of Referee filed and cause submitted.

Decree for plaintiff, quieting his title, and for costs, December 27, 1870.

The City and County of San Francisco, Plaintiff, vs. The Spring Valley Water Works, Defendant.	}	15th District Court. Charles N. Fox, <i>Attorney for Defendant.</i>
--	---	---

Cause noticed on page 396, Municipal Reports of 1869.

Answer filed April 20, 1869.

Judgment reversed, Supreme Court, March 27, 1871, overruling demurrer. At issue and ready for trial.

Wm. H. Jessup, Plaintiff, vs. The City and County of San Francisco, Defendant.	}	4th District Court. B. S. Brooks, <i>Attorney for Plaintiff.</i> No. 15,049.
---	---	---

Fully noticed on page 397, Municipal Reports of 1869.

Cause at issue and ready for trial.

Isaiah W. Lees, Plaintiff, vs. The City and County of San Francisco, Defendant.	}	15th District Court. E. J. Pringle, <i>Attorney for Plaintiff.</i> No. 3,726.
--	---	--

Cause noticed on page 398, Municipal Reports of 1869.
Cause at issue and ready for trial.

<p>The City and County of San Francisco,</p> <p style="text-align: right;">Plaintiff,</p> <p style="text-align: center;">vs.</p> <p>The San Francisco Gas Com- pany and the Citizens' Gas Company,</p> <p style="text-align: right;">Defendants.</p>	}	<p>4th District Court.</p> <p>Wallace & Temple,</p> <p style="text-align: center;"><i>Attorneys for Defendants.</i></p> <p>No. 15,106.</p>
--	---	--

This case fully noticed on page 399, Municipal Reports, 1869.
Demurrer overruled October 2, 1869.

<p>E. V. Sutter,</p> <p style="text-align: right;">Plaintiff,</p> <p style="text-align: center;">vs.</p> <p>The City and County of San Francisco,</p> <p style="text-align: right;">Defendant.</p>	}	<p>12th District Court.</p> <p>E. A. Lawrence,</p> <p style="text-align: center;"><i>Attorney for Plaintiff.</i></p> <p>No. 14,208.</p>
--	---	---

Cause noticed in Municipal Reports, 1869, p. 400. September 16, 1869, Demurrer of City and County filed. Cause at issue.

Joseph S. Paxson,	}	In the Supreme Court.
Plaintiff,		
vs.		
Thomas H. Holt, Auditor of the City and County of San Francisco,	}	Jackson Temple, <i>Attorney for Plaintiff.</i>
Defendant.		

Cause noticed in Municipal Reports, 1870, p. 326. January Term 1871, Judgment for respondent, Thomas H. Holt. April 13, 1871, received copy of petition for rehearing. The application for a rehearing has not yet been disposed of.

A. Himmelman,	}	12th District Court.
Plaintiff,		Hale & Edmonds,
vs.		<i>Attorneys for Plaintiff.</i>
The City and County of San Francisco,	}	No. 14,855.
Defendant.		

Action to foreclose a street assessment. Answer of City and County filed August 2, 1869. November 1, 1870, agreement entered in minutes, that this cause shall abide the decision of Himmelman vs. Byrne. July 11, 1871, decree filed.

I have moved the Court to grant a new trial, and the motion has not yet been heard.

Elizabeth Douglas, Plaintiff, vs. John Hunt and the City and County of San Francisco, Defendants.	}	4th District Court. E. L. B. Brooks, <i>Attorney for Plaintiff.</i> No. 4,999. No., in the 4th Dis- trict Court is 15,378).
--	---	---

This cause noticed on page 402, Municipal Reports of 1869. August 16, 1869, transferred to 4th District Court.

This cause is at issue.

J. M. Mansfield et als., Plaintiffs, vs. The City and County of San Francisco, Defendant.	}	15th District Court. R. P. & J. Clement, <i>Attorneys for Plaintiffs.</i> No. 3,894.
--	---	---

Character of action described in page 403, Municipal Reports of 1869.

September 23, 1870, answer filed. Still pending.

Adolph J. Fleury, Administra- tor of the Estate of Fran- çois P. Coset, deceased, Plaintiff, vs. The City and County of San Francisco, Defendant.	}	4th District Court. E. J. Pringle, <i>Attorney for Plaintiff.</i> No. 15,266.
--	---	--

Cause noticed on page 403, Municipal Reports of 1869.

August 19, 1870, testimony taken by Halsey, Court Commissioner. Judgment for plaintiff ordered September 16, 1870.

Decree entered for plaintiff September 20, 1870, and the City and County Attorney served with notice of rendition of judgment September 19, 1870.

Benjamin F. Lee,	}	15th District Court.
Plaintiff,		G. F. & W. H. Sharp,
vs.		<i>Attorneys for Plaintiff.</i>
The City and County of San Francisco,	}	No. 5,045.
Defendant.		

Cause noticed on page 404, Municipal Reports of 1869.

Cause at issue and ready for trial.

Richard Brennan,	}	U. S. Circuit Court.
Plaintiff,		W. H. L. Barnes,
vs.		<i>Attorney for Plaintiff.</i>
Charles R. Story,	}	No. 787.
Defendant.		

Cause noticed page 328, Municipal Reports of 1869-70.

July 20, 1871, cause referred to U. S. Court Commissioner, to take testimony in same, and to report on August 9, 1871; cause to be then submitted upon the testimony and such briefs as may then be filed, without further argument.

<p>The Ladies' Protection and Relief Society,</p> <p style="text-align: right;">Plaintiff,</p> <p style="text-align: center;">vs.</p> <p>Charles R. Story,</p> <p style="text-align: right;">Defendant.</p>	}	<p>15th District Court.</p> <p>W. H. L. Barnes,</p> <p style="text-align: right;"><i>Attorney for Plaintiff.</i></p> <p>No. 4,857.</p>
---	---	--

May 3, 1871, demurrer to complaint argued and submitted on
briefs, on five, ten and five days.

No decision has yet been rendered.

Defendant's brief is on file.

<p>First Congregational Society of San Francisco,</p> <p style="text-align: right;">Plaintiff,</p> <p style="text-align: center;">vs.</p> <p>Charles R. Story,</p> <p style="text-align: right;">Defendant.</p>	}	<p>15th District Court.</p> <p>W. H. L. Barnes,</p> <p style="text-align: right;"><i>Attorney for Plaintiff.</i></p> <p>No. 4,858.</p>
---	---	--

May 3, 1871, demurrer to complaint argued and submitted on
briefs, on five, ten and five days.

Defendant's brief has been filed.

No decision has yet been rendered.

<p>Ahobai Shalome Congrega- tion,</p> <p style="text-align: right;">Plaintiff,</p> <p style="text-align: center;">vs.</p> <p>Charles R. Story,</p> <p style="text-align: right;">Defendant.</p>	}	<p>15th District Court.</p> <p>W. H. L. Barnes,</p> <p style="text-align: right;"><i>Attorney for Plaintiff.</i></p> <p>No. 4,859.</p>
---	---	--

May 3, 1871, demurrer to complaint argued and submitted on briefs, in five, ten and five days.

No decision has, as yet, been rendered.

Defendant's brief has been filed.

Trustees of San Francisco Protestant Orphan Asylum, Plaintiff, vs. Charles R. Story, Defendant.	}	4th District Court. Haight & Temple, <i>Attorneys for Plaintiff.</i> No. 15,122.
--	---	---

May 3, 1871, demurrer to complaint argued and submitted on briefs, in five, ten and five days.

No decision has yet been rendered.

Defendant's brief has been filed.

The Board of Trustees of Cal- vary Presbyterian Church and Congregation of San Francisco, Plaintiff, vs. Charles R. Story, Defendant.	}	4th District Court. W. H. L. Barnes, <i>Attorneys for Plaintiff.</i> No. 15,123.
--	---	---

April 28, 1871, demurrer argued and submitted on briefs, on five, ten and five days.

Defendant's brief has been filed.

No decision has yet been rendered.

German General Benevolent Society, vs. Charles R. Story, Defendant.	Plaintiff, Defendant.	} 15th District Court. McAllister & Bergin, <i>Attorneys for Plaintiff.</i> No. 4,864.
---	--------------------------------------	--

To recover \$408 70 taxes, paid under protest.

May 5, 1869, default entered. Judgment for plaintiff, as prayed.

May 6, 1869, judgment roll filed.

Trinity Church, vs. Charles R. Story, Defendant.	Plaintiff, Defendant.	} 15th District Court. McAllister & Bergin, <i>Attorneys for Plaintiff.</i> No. 4,862.
---	--------------------------------------	--

To recover \$931 32, amount of taxes paid under protest.

April 17, 1869, complaint received.

May 5, 1869, default entered—judgment for plaintiff, as prayed.

May 6, 1869, judgment roll filed.

First Unitarian Church of San Francisco, vs. Charles R. Story, Defendant.	Plaintiff, Defendant.	} 4th District Court. Lloyd Baldwin, <i>Attorney for Plaintiff.</i> No. 15,117.
---	--------------------------------------	---

Amount claimed \$930 25, amount of taxes paid under protest.
July 6, 1869, default entered.

July 7, 1869, judgment recorded; roll filed; judgment for plaintiff, as prayed.

Judgment docketed July 7, 1869.

The Rector, Wardens and
Vestry of Grace Church,

Plaintiffs,

vs.

Charles R. Story,

Defendant.

15th District Court.

Winans & Belknap,

Attorneys for Plaintiff.

No. 4,865.

January 11, 1871, default ordered set aside.

January 11, 1871, demurrer served and filed.

The Rector and Vestry of the
Church of the Advent,

Plaintiffs,

vs.

Charles R. Story,

Defendant.

15th District Court.

McAllister & Bergin,

Attorneys for Plaintiff.

No. 4,863.

Amount claimed \$274 50, for taxes paid under protest.

May 5, 1869, default entered.

May 6, 1869, judgment for plaintiff docketed.

Henry Myers, Administrator of
the Estate of Katy Florence
Myers, deceased,

Plaintiff,

vs.

The City and County of San
Francisco,

Defendant.

4th District Court.

Quint and Hardy,

Attorneys for Plaintiff.

No. 15,379.

Cause noticed on page 382, Municipal Reports of 1869-70.

Cause appealed to Supreme Court, April 18, 1871.

Submitted on briefs and points on file, June 1, 1871.

No decision has yet been rendered.

First Baptist Church,

Plaintiff,

vs.

Charles R. Story,

Defendant.

15th District Court.

Grey & Brandon,

Attorneys for Plaintiff.

No. 4,860.

Cause noticed on page 333, Municipal Reports of 1869-70.

Demurrer to complaint filed March 8, 1871.

Demurrer argued and submitted on briefs, July 13, 1871.

No decision has yet been rendered.

The defendant's brief has been served.

Orrigen Morry,

Plaintiff,

vs.

The City and County of San
Francisco,

Defendant.

4th District Court.

A. M. Heslep,

Attorney for Plaintiff.

No. 4,725.

Cause noticed on page 333, Municipal Reports of 1869-70.
September 15, 1869, decree for plaintiff, without costs.

<p>Andrew Himmelman,</p> <p style="text-align: right;">Plaintiff,</p> <p style="text-align: center;">vs.</p> <p>The City and County of San Francisco,</p> <p style="text-align: right;">Defendant.</p>	}	<p>12th District Court.</p> <p>Hale & Edmonds,</p> <p style="text-align: center;"><i>Attorneys for Plaintiff.</i></p> <p>No. 15,863.</p>
--	---	--

Action to foreclose a street assessment for \$843 34.
Answer filed. Cause at issue and ready for trial.

<p>John Weldner,</p> <p style="text-align: right;">Plaintiff,</p> <p style="text-align: center;">vs.</p> <p>John Risdon and the City and County of San Francisco,</p> <p style="text-align: right;">Defendants.</p>	}	<p>12th District Court.</p> <p>Hale & Edmonds,</p> <p style="text-align: center;"><i>Attorneys for Plaintiff.</i></p> <p>No. 15,245.</p>
---	---	--

Action to foreclose a street assessment for \$539 36.
Answer of City filed January 25, 1870.
Cause at issue and ready for trial.

<p>Solomon A. Sharp et als.,</p> <p style="text-align: right;">Plaintiffs,</p> <p style="text-align: center;">vs.</p> <p>Alexander Austin, Tax Col- lector,</p> <p style="text-align: right;">Defendant.</p>	}	<p>15th District Court.</p> <p>Sol. A. Sharp and John M. Burnett,</p> <p style="text-align: center;"><i>Attorneys for Plaintiff.</i></p> <p>No. 5,590.</p>
--	---	--

Cause noticed on page 335, Municipal Reports of 1869-70.
Answer of City filed, and cause at issue and ready for trial.

Milo Hoadley,	}	12th District Court.
Plaintiff,		
vs.		Porter & Holliday,
M. C. Smith and the City and County of San Francisco,		<i>Attorneys for Plaintiff.</i>
Defendants.	}	No. 15,332.

Cause noticed on page 335, Municipal Reports of 1869-70.
Judgment for plaintiff, July 3, 1871.

I have moved for a new trial, but the motion has not been heard.

The People of the State of California,	}	12th District Court.
Plaintiff.		Attorney General, and
vs.		Hambleton & Gordon,
Alexander Austin, Tax Col- tor,		<i>Attorneys for Plaintiff.</i>
Defendant.	}	No. 15,415.

Cause noticed on page 338, Municipal Reports of 1869-70.
March 14, 1870, demurrer stricken out.

W. L. Urton, Plaintiff, vs. The City and County of San Francisco, Defendant.	}	15th District Court. Barstow, Stetson & Hough- ton, <i>Attorneys for Plaintiff.</i> No. 5,700.
---	---	--

Cause noticed on page 338, Municipal Reports of 1869-70.
 February 9, 1871, received answer to cross complaint of City
 and County.

Cause at issue and ready for trial.

Thomas G. Ready, Plaintiff, vs. David Calderwood and the City and County of Fran- cisco, Defendants.	}	4th District Court. Hale & Edmonds, <i>Attorneys for Plaintiff.</i> No. 15,016.
--	---	--

Action to foreclose a street assessment for \$227.

Demurrer and answer filed on the part of the City and County.

Masonic Hall Association, Plaintiff, vs. Alexander Austin, Tax Col- lector, Defendant.	}	15th District Court. Jarboe & Harrison, <i>Attorneys for Plaintiff.</i> No. 5,004.
---	---	---

Action to recover money claimed to have been unlawfully collected by defendant as Tax Collector. November 2, 1870, demurrer to complaint filed. May 6, 1871, demurrer submitted on briefs in five, ten and five days.

May 11, 1871, brief for defendant delivered.

No decision has yet been rendered.

The Mercantile Library Association,

Plaintiff,

vs.

Alexander Austin, Tax Collector,

Defendant.

15th District Court.

W. H. L. Barnes,

Attorney for Plaintiff.

No. 5,006.

Action to recover money claimed to have been unlawfully collected by defendant as Tax Collector. January 11, 1871, demurrer to complaint filed. May 3, 1871, submitted on briefs in five and ten days.

May 8, 1871, defendant's brief delivered.

No decision has yet been rendered.

Thomas G. Ready,

Plaintiff,

vs.

M. McDonald and the City and County of San Francisco,

Defendants.

4th District Court.

Hale & Edmonds,

Attorneys for Plaintiff.

No. 15,015.

Action to foreclose a street assessment for \$459.
Cause at issue and ready for trial.

J. M. Wood,	}	4th District Court.
Plaintiff,		Wood & Harding,
vs.		<i>Attorneys for Plaintiff.</i>
The City and County of San Francisco et al.,	}	No. 15,788.
Defendants.		

Action to foreclose a street assessment.
Demurrer to complaint filed April 18, 1870.
Order overruling demurrer, July 19, 1871.
Cause at issue and ready for trial.

Dyer and Sage,	}	4th District Court.
Plaintiffs,		Wood & Harding,
vs.		<i>Attorneys for Plaintiff.</i>
The City and County of San Francisco et al.,	}	No. 15,782.
Defendants.		

Action to foreclose a street assessment.
Demurrer to complaint filed April 18, 1870.
Demurrer overruled July 19, 1871.
Cause at issue and ready for trial.

W. P. C. Whiting et al., Plaintiff, vs. The City and County of San Francisco, Defendant.	}	15th District Court. Whiting, Neumann and Naphtaly, <i>Attorneys for Plaintiffs.</i> No. 5,202.
---	---	---

Cause noticed on page 341, Municipal Reports of 1869-70.
 Cause at issue and ready for trial.

David Mulrein, Plaintiff, vs. The City and County of San Francisco, Defendant.	}	12th District Court. D. O. Kelly, <i>Attorney for Plaintiff.</i> No. 15,578.
---	---	---

Cause noticed on page 341, Municipal Reports of 1869-70.
 Cause at issue and ready for trial.

E. Judson, Plaintiff, vs. Alexander Austin, Tax Col- lector, et al., Defendants.	}	4th District Court. B. S. Brooks, <i>Attorney for Plaintiff.</i> No. 15,859.
---	---	---

Cause noticed on page 342, Municipal Reports of 1869-70.
 Answer of the Mayor and Tax Collector filed 28th February,
 1871.

Cause dismissed July 14, 1871, by plaintiff.

<p>M. Morgenthau,</p> <p style="text-align: right;">Plaintiff,</p> <p style="text-align: center;">vs.</p> <p>Alexander Austin, Tax Collec- tor, and the City and Coun- ty of San Francisco,</p> <p style="text-align: right;">Defendants.</p>	}	<p>4th District Court.</p> <p>Quint & Hardy,</p> <p style="text-align: center;"><i>Attorneys for Plaintiff.</i></p> <p>No. 15,907.</p>
---	---	--

Noticed on page 342, Municipal Reports, 1869-70.
 Answer filed December 31, 1870.
 Cause at issue and ready for trial.

<p>Alexander Forbes,</p> <p style="text-align: right;">Plaintiff,</p> <p style="text-align: center;">vs.</p> <p>The City and County of San Francisco et al.,</p> <p style="text-align: right;">Defendants.</p>	}	<p>4th District Court.</p> <p>B. S. Brooks,</p> <p style="text-align: center;"><i>Attorney for Plaintiff.</i></p> <p>No. 15,928.</p>
---	---	--

Noticed on page 342, Municipal Reports, 1869-70.
 Answer filed March 30, 1871.
 Cause at issue and ready for trial.

Isabella McManus, Adminis-
tratrix, etc.,

Plaintiff,

vs.

Thomas H. Selby, Mayor of
the City and County of San
Francisco,

Defendant.

4th District Court.

Sol. Heydenfeldt and J. H.
Moore,

Attorneys for Plaintiff.

No. 15,939.

Noticed on page 343, Municipal Reports, 1869-70.
Answer filed July 18, 1871.
Cause at issue and ready for trial.

E. Roper,

Plaintiff,

vs.

The City and County of San
Francisco et al.,

Defendants.

15th District Court.

Shafter, Seawell & Southard,

Attorneys for Plaintiff.

No. 5,923.

Cause noticed on page 343, Municipal Reports, 1869-70.
The City has no direct interest in the result of this cause.
Not fully at issue.

John Treat et al.,	}	15th District Court.
Plaintiffs,		I. N. Thorne,
vs.		<i>Attorney for Plaintiffs.</i>
The City and County of San Francisco,	}	No. 15,682.
Defendant.		

Cause noticed on page 344, Municipal Reports, 1869-70.

Answer of City and County filed in July, 1871, and cause at issue as to all the parties, and ready for trial.

The North San Francisco Homestead and Railroad Association,	}	15th District Court.
Plaintiff,		Sharp & Sharp,
vs.		<i>Attorneys for Plaintiff.</i>
Alexander Austin, Tax Col- lector,	}	No. 5,930.
Defendant.		

Noticed on page 344, Municipal Reports, 1869-70.

Still pending. January 31, 1871, answer filed.

G. F. Sharp et al.,	}	15th District Court.
Plaintiffs,		Sharp & Sharp,
vs.		<i>Attorneys for Plaintiff.</i>
Alexander Austin, Tax Col- lector,	}	No. 5,931.
Defendant.		

Cause noticed on page 344, Municipal Reports of 1869-70. August 13, 1870, demurrer argued and submitted. Overruled, with leave to answer.

Answer filed.

Patrick Creighton	}	In the Supreme Court.
vs.		
The Board of Supervisors of the City and County of San Francisco.	}	William Irvine, <i>Attorney for Petitioner.</i>

Cause noticed on page 345, Municipal Reports of 1869-70. Decision not yet rendered.

South Beach Land Association, Plaintiff,	}	4th District Court.
vs.		
The City and County of San Francisco et al., Defendants.	}	Lewis Shearer, <i>Attorney for Plaintiff.</i> No. 15,997.

Cause noticed on page 346, Municipal Reports of 1869-70. Still pending.

David Connell,	} Plaintiff,	15th District Court.
vs.		
Orlando Lawton,	} Defendant.	P. G. Buchan, <i>Attorney for Plaintiff.</i>
The City and County of San Francisco et al.,		
Defendants.		
		No. 5,975.

Cause noticed on page 346, Municipal Reports of 1869-70.

Demurrer submitted on briefs in ten days, February 3, 1871.

No decision has yet been rendered.

John H. Turney et al.,	} Plaintiffs,	15th District Court.
vs.		
The City and County of San Francisco et al.,	} Defendants.	Whiting & Naphtaly, <i>Attorneys for Plaintiffs.</i>
Defendants.		
		No. 5,977.

Cause noticed on page 347, Municipal Reports of 1869-70.

This is an action to enjoin the performance of work under a street contract, and the contractor is the defendant especially interested and defends the suit, which is on appeal to the Supreme Court.

W. O'Shea,	} Plaintiff,	12th District Court.
vs.		
The City and County of San Francisco,	} Defendant.	Quint & Hardy, <i>Attorneys for Plaintiff.</i>
Defendant.		
		No. 15,745.

Cause noticed on page 347, Municipal Reports, 1869-70.
Cause at issue and ready for trial.

<p>Masonic Hall Association, Plaintiff, vs. Alexander Austin, Tax Col- lector, Defendant.</p>	}	<p>15th District Court. Jarboe, Harrison & Robinson, <i>Attorneys for Plaintiff.</i> No. 5,962.</p>
---	---	---

Cause noticed on page 348, Municipal Reports of 1869-70.
May 6, 1871, demurrers submitted on briefs.
No decision has yet been rendered.

<p>A. Fleishacker, Plaintiff, vs. Alexander Austin, Tax Col- lector, Defendant.</p>	}	<p>4th District Court. Jarboe, Harrison & Robinson, <i>Attorneys for Plaintiff.</i> No. 16,029.</p>
---	---	---

Cause noticed on page 348, Municipal Reports of 1869-70.
Still pending.

Maria Baker,

Plaintiff,

vs.

Alexander Austin, Tax Col-
lector,

Defendant.

12th District Court.

Porter & Holliday,

Attorneys for Plaintiff.

No. 15,709.

Cause noticed on page 341, Municipal Reports of 1869-70.
Cause at issue and ready for trial.

Edward Roper,

Plaintiff,

vs.

The City and County of San
Francisco et als.,

Defendants.

15th District Court.

Shafter, Southard and Sea-
well,

Attorneys for Plaintiff.

No. 6,037.

Cause noticed on page 349, Municipal Reports of 1869-70.
Still pending.

The People ex rel. the City
and County of San Francisco,

vs.

The County Judge of the
County Court of the City and
County of San Francisco.

15th District Court.

W. H. Patterson,

For Respondent.

Cause noticed on page 349, Municipal Reports of 1869-70.
 January 31, 1871, decision of the Supreme Court that the
 judgment of the Fifteenth District Court be affirmed.

Henry R. Swift,	}	12th District Court.
Plaintiff,		E. Cook,
vs.		<i>Attorney for Plaintiff</i>
The City and County of San Francisco,	}	No. 15,884.
Defendant.		

Cause noticed on page 350, Municipal Reports of 1869-70.
 Answer filed October 5, 1870.
 At issue and ready for trial.

Valentine Kehrlein,	}	15th District Court.
Plaintiff,		William Hayes,
vs.		<i>Attorney for Plaintiff.</i>
The City and County of San Francisco et al.,	}	No. 6,097.
Defendants.		

Cause noticed on page 351, Municipal Reports of 1869-70.
 Plaintiff's motion for injunction denied.

In the matter of Opening Market street, from Valencia to Seventeenth.	}	County Court. No. 8,134.
---	---	---------------------------------

April 18, 1871, transferred for further proceedings to Twelfth District Court, where the matter is still pending.

In the matter of Opening Fourteenth street, from Valencia to Noe; Fif- teenth street, from Valencia to Sanchez; and Sixteenth street, from Guerrero to Sanchez.	}	County Court. No. 8,133.
---	---	---------------------------------

Same as last above.

In the matter of Fixing the Compensation of the Montgomery street Com- missioners, under Resolu- tions Nos. 6,371 and 7,500 of the Board of Supervisors of the City and County of San Francisco.	}	County Court. W. H. Patterson, <i>For Commissioners.</i> No. 7,945.
---	---	--

Mentioned at page 352, Municipal Reports of 1869-70. In Fifteenth District Court, on certiorari to the County Court on July 16, 1870, ordered that the Relator, the City and County of San Francisco, take nothing by the Writ.

Appeal taken to the Supreme Court. January Term, 1871, judgment of District Court affirmed.

February 15th, 1871, hearing before the County Judge commenced. February 23, 1871, hearing being concluded, County Judge made his decision.

March 1, 1871, decision entered.

The Court found the claimants entitled to the sum of \$18,412 50-100, to be paid out of the assessment; and to the sum of \$32,731 87-100, to be paid out of the General Fund of the City and County Treasury, and delivered a certificate to the Auditor of this City and County, certifying to the effect that the last-named amount should be so paid; and that upon such payment the City and County would become entitled to receive the amount so paid out of the moneys to be collected upon the assessment. [See Sinton et al. vs. Ashbury, Auditor, *infra*.]

The total amount claimed was \$99,145 85.

The total amount allowed was \$51,144 37.

H. H. Luce,

vs.

Alexander Austin, Tax Collector of the City and County of San Francisco.

Justices' Court,

J. J. McElhinny,

Attorney for Plaintiff.

Action to recover \$239, paid under protest, for State, City and County tax, upon a vessel owned by plaintiff. Plaintiff claimed that the vessel was owned in a neighboring State, and was therefore exempt from taxation here.

Judgment for plaintiff, June 6, 1870.

Certiorari out of Fourth District Court, directed to the Justices' Court.

September 30, 1870, order and judgment of the Fourth District Court vacating the judgment in the County Court.

[The subject matter of this cause is the same as in Luce vs. Austin, Fifteenth District Court, *infra*.]

PART SECOND.

STATEMENT OF CONDITION AND DISPOSITION OF ALL CASES COMMENCED
SINCE THE DATE OF THE LAST ANNUAL REPORT.

City and County of San Fran- cisco, <div style="text-align: right;">Plaintiff,</div> <div style="text-align: center;">vs.</div> John Doe et als., owners of the ship "Valparaiso," <div style="text-align: right;">Defendants.</div>	}	Justices' Court. Milton Andros, <i>Attorney for Defendant.</i>
--	---	--

Action to recover Harbor Master's dues.

Judgment for defendants on demurrer in November, 1870.

November 14, 1870, appealed to County Court.

June 5, 1871, argued upon demurrer.

Demurrer sustained and judgment for defendants upon the ground of the unconstitutionality of the Act of our Legislature imposing Harbor Master's dues.

H. H. Luce, <div style="text-align: right;">Plaintiff,</div> <div style="text-align: center;">vs.</div> Alexander Austin, Tax Col- lector, <div style="text-align: right;">Defendant.</div>	}	15th District Court. J. J. McElhinny, <i>Attorney for Plaintiff.</i> No. 6,198.
--	---	--

Action to recover \$239, paid under protest for State and City and County taxes upon plaintiff's vessel, claimed by him to be owned in a neighboring State.

May 11, 1871, judgment final for defendant upon demurrer.

Richard Brown,	}	15th District Court.
Plaintiff,		
vs.	}	Sharp & Sharp,
Alexander Austin, Tax Col-		<i>Attorneys for Plaintiff.</i>
lector,		
Defendant.		No. 6,295.

Action to recover \$549 80, collected by defendant as Tax Collector for Outside Land assessments.

Complaint filed November, 1870.

Answer filed December 17, 1870.

Cause at issue and ready for trial.

John S. Luty,	}	12th District Court.
Plaintiff,		
vs.	}	M. A. Edmonds,
Milo Hoadley and the City		<i>Attorney for Plaintiff.</i>
and County of San Fran-		
cisco,		No. 16,141.
Defendants.		

Complaint to recover a street assessment.

Cause at issue, and ready for trial with respect to the defendant, the City and County.

This action is brought to enforce payment of two street assessments standing against property claimed by the City, and being part of Alta Plaza. Amount claimed \$2,797 78.

The People of the State of
California ex rel. Alex. W.
McPherson,

vs.

The Board of Supervisors of
the City and County of San
Francisco.

Supreme Court.

Jo Hamilton, Attorney Gen-
eral, McAllisters & Bergin,
and W. H. Patterson,

Attorneys for Relator.

W. C. Burnett, City Attor-
ney, and S. M. Wilson, and
Ralph C. Harrison,

Of Counsel for Respondents.

Application for peremptory writ of mandamus to compel the Board of Supervisors to pass the necessary orders and resolutions and give the notices required by law to grade Beale street from Folsom to Bryant, and Harrison street from Fremont to Main streets, to the newly established grade of said streets, and to proceed and execute the prayer of the petition of the property holders, to that end, that was presented to the Board, October 24, 1870.

Submitted on briefs February 27, 1871.

No decision has yet been rendered.

<p>C. B. Young,</p> <p style="text-align: right;">Plaintiff,</p> <p style="text-align: center;">vs.</p> <p>The City and County of San Francisco,</p> <p style="text-align: right;">Defendant.</p>	}	<p>15th District Court.</p> <p>J. B. Hart,</p> <p style="text-align: center;"><i>Attorney for Plaintiff.</i></p> <p>No. 16,259.</p>
---	---	---

Complaint in assumpsit to recover \$14,913 90, money had and received by the City of San Francisco, with interest from the year 1855.

Complaint filed December 9, 1870.

Cause at issue upon the second amended complaint.



<p>The People of the State of California ex rel. Jo Ham- ilton, Attorney General,</p> <p style="text-align: right;">Plaintiffs,</p> <p style="text-align: center;">vs.</p> <p>Alexander Austin, Tax Col- lector,</p> <p style="text-align: right;">Defendant.</p>	}	<p>15th District Court.</p> <p>No. 6,391.</p>
---	---	---

To enjoin the defendant, as Tax Collector, from selling certain lands, alleged to belong to the State of California, for taxes.

Complaint filed December 9, 1870.

Cause at issue and ready for trial.

<p>A. Himmelman,</p> <p style="text-align: right;">Plaintiff,</p> <p style="text-align: center;">vs.</p> <p>Milo Hoadley and the City and County of San Francisco,</p> <p style="text-align: right;">Defendants.</p>	}	<p>12th District Court.</p> <p>Hale & Edmonds,</p> <p style="text-align: center;"><i>Attorneys for Plaintiff.</i></p> <p>No. 16,370.</p>
--	---	--

Action to recover the sum of \$1,430 96, for macadamizing and grading Baker street, from California to Bush street.

Complaint filed January 12, 1871.

Demurrer filed by the City and County, and demurrer sustained.

April 24, 1871, cause dismissed as to the City.

<p>A. Himmelman,</p> <p style="text-align: right;">Plaintiff,</p> <p style="text-align: center;">vs.</p> <p>Milo Hoadley and the City and County of San Francisco,</p> <p style="text-align: right;">Defendants.</p>	}	<p>12th District Court.</p> <p>Hale & Edmonds,</p> <p style="text-align: center;"><i>Attorneys for Plaintiff.</i></p> <p>No. 16,371.</p>
--	---	--

Action to recover the sum of \$2,375 91 for macadamizing and curbing California street, from Gough to Cemetery avenue.

Complaint filed January 12, 1871.

Demurrer of City and County sustained.

April 24, 1871, cause dismissed as to the City and County.

<p>A. Himmelman,</p> <p style="text-align: center;">Plaintiff,</p> <p style="text-align: center;">vs.</p> <p>Milo Hoadley and the City and County of San Francisco,</p> <p style="text-align: center;">Defendants.</p>	}	<p>12th District Court.</p> <p>Hale & Edmonds,</p> <p style="text-align: center;"><i>Attorneys for Plaintiff.</i></p> <p>No. 16,372.</p>
--	---	--

Action to recover \$5,372 87 for grading California street, from Gough to Cemetery avenue.

Complaint filed January 12, 1871.

Demurrer of City and County sustained.

April 24, 1871, dismissed as to City and County.

— — —

<p>A. Himmelman,</p> <p style="text-align: center;">Plaintiff,</p> <p style="text-align: center;">vs.</p> <p>Milo Hoadley and the City and County of San Francisco,</p> <p style="text-align: center;">Defendants.</p>	}	<p>12th District Court.</p> <p>Hale & Edmonds,</p> <p style="text-align: center;"><i>Attorneys for Plaintiff.</i></p> <p>No. 16,373.</p>
--	---	--

Complaint to recover \$598 02 for grading Baker street, from California to Bush streets.

Complaint filed January 12, 1871.

Demurrer of City and County sustained.

April 24, 1871, dismissed as to City and County.

<p>A. Himmelman,</p> <p style="text-align: center;">Plaintiff,</p> <p style="text-align: center;">vs.</p> <p>Milo Hoadley and the City and County of San Fran- cisco,</p> <p style="text-align: center;">Defendants.</p>	}	<p>12th District Court.</p> <p>Hale & Edmonds,</p> <p style="text-align: center;"><i>Attorneys for Plaintiff.</i></p> <p>No. 16,374.</p>
--	---	--

Action to recover \$1,320 62, for macadamizing the sidewalks on California street from Gough street to Cemetery avenue.

Complaint filed January 12, 1871.

Demurrer of City and County sustained.

April 24, 1871, cause dismissed as to the City and County.

<p>William Stone and John J. Doyle,</p> <p style="text-align: center;">Plaintiffs,</p> <p style="text-align: center;">vs.</p> <p>The City and County of San Francisco,</p> <p style="text-align: center;">Defendant.</p>	}	<p>4th District Court.</p> <p>George & Loughborough,</p> <p style="text-align: center;"><i>Attorneys for Plaintiff.</i></p> <p>No. 16,497.</p>
--	---	--

Action to quiet title to lot on south side of Pacific street, near Octavia street.

Complaint filed January 17, 1871.

April 15, judgment for plaintiff.

The City and County not interested in the premises described in the complaint.

Ludwig Voght,	}	Justices' Court,
Plaintiff,		
vs.	}	J. P. Dameron,
M. J. Bolan,		<i>Attorney for Plaintiff.</i>
Defendant.		

Action to recover \$37, claimed to have been received by defendant as Almshouse Physician.

Complaint filed January 10, and answer filed January 21.

January 23, 1871, cause dismissed on motion of City and County Attorney.

T. J. Oakes and Eliza Oakes,	}	4th District Court.
Plaintiffs,		
vs.	}	Quint & Hardy,
The City and County of San		<i>Attorneys for Plaintiffs.</i>
Francisco,		No. 16,518.
Defendant.		

To recover the sum of \$5,000, damages, alleged to have been sustained by plaintiff Eliza falling into a cess-pool at southeast corner of Harrison and Sixth streets.

Complaint filed January 24, 1871.

Answer filed February 3, 1871.

Cause at issue and ready for trial.

Robert J. Betge, <p style="text-align: center;">Plaintiff,</p> <p style="text-align: center;">vs.</p> The City and County of San Francisco, <p style="text-align: center;">Defendant.</p>	}	4th District Court. Quint & Hardy, <p style="text-align: center;"><i>Attorneys for Plaintiff.</i></p> No. 16,557.
--	---	---

To recover \$341 with interest, for goods, wares and merchandise sold and delivered.

February 6, 1871, complaint received.

February 16, 1871, answer filed.

Cause at issue and ready for trial.

Henry M. Naglee, <p style="text-align: center;">Plaintiff,</p> <p style="text-align: center;">vs.</p> E. F. Palmer and the City and County of San Francisco, <p style="text-align: center;">Defendants.</p>	}	15th District Court. Peachy & Hubert, <p style="text-align: center;"><i>Attorneys for Plaintiff.</i></p> No. 6,497.
--	---	---

Action brought to obtain a decree setting aside a deed made by the City and County to E. T. Palmer.

Complaint received February 16, 1871.

Answer filed February 25, 1871.

Cause transferred, on motion of Palmer, to the Fourth District Court.

Cause at issue and ready for trial.

John Reynolds,	}	4th District Court.
Plaintiff,		
vs.		
Alexander Austin, Tax Col- lector,	}	John Reynolds, <i>In propria persona.</i>
Defendant.		No. 16,554.

To enjoin Tax Collector from issuing any deed for 50-vara lot No. 3, in Block 189, Western Addition.

Complaint received and answer filed, February 28, 1871.

Cause at issue and ready for trial.

Jacob H. Blumenberg,	}	15th District Court.
Plaintiff,		
vs.		
Alexander Austin, Tax Col- lector,	}	Alexander Campbell, <i>Attorney for Plaintiff.</i>
Defendant.		No. 6,174.

To recover the sum of \$3,517 25 paid as a tax on mortgage.

Complaint received and answer filed March 3, 1871.

Cause at issue and ready for trial.

Benjamin S. Brooks,	}	15th District Court.
Plaintiff,		
vs.		
Charles Wilson and the City and County of San Fran- cisco,	}	B. S. Brooks, <i>In propria persona.</i>
Defendants.		No. 6,534.

Action to restrain the City from issuing a deed to Charles Wilson of certain outside lands.

Complaint received March 7, 1871.

Answer filed March 15, 1871.

Cause at issue and ready for trial.

Adolph Marquard,

Plaintiff,

vs.

The City and County of San
Francisco, the Board of Edu-
cation thereof, and J. C.
Kelly,

Defendants.

15th District Court.

N. B. Mulville,

Attorney for Plaintiff.

No. 6,528.

To recover \$749 70, and liens, upon certain school property for building materials furnished.

Complaint received March 16, 1871.

Demurrer filed March 28, 1871.

July 13, demurrers argued orally on the part of defendants; submitted on briefs to be filed by plaintiff in 20 days.

Joseph Nichols,

Plaintiff,

vs.

The City and County of San
Francisco et al.,

Defendants.

Justices' Court.

George Leviston, Jr.,

Attorney for Plaintiff.

To recover \$100, damages done to property of plaintiff, January 1, 1871, by a mob.

Complaint received April 13, 1871.

Answer filed April 17, 1871.

April 28, 1871, cause tried and judgment rendered for plaintiff for \$100 and costs.

May 5, appeal taken to the County Court, where cause is now pending.

E. D. Sawyer and M. H. Myrick,

Plaintiffs,

vs.

Henry M. Naglee and the
City and County of San
Francisco,

Defendants.

4th District Court.

Sawyer & Myrick,

In prop. per.

No. 16,742.

Action to quiet title to a part of Block 289.

Complaint received April 17, 1871.

Answer filed May 16, 1871.

Cause at issue and ready for trial.

The plaintiffs and the defendant Naglee are the only parties interested in the result of this cause, except in the matter of costs.

Samuel Cowles,

Plaintiff,

vs.

The City and County of San
Francisco,

Defendants.

12th District Court.

Sam. Cowles,

In propria persona.

No. 16,865.

Action to quiet title.

Defendant not interested in the premises.

Complaint received April 25, 1871.

Answer served and filed April 26, 1871.

April 28, decree quieting plaintiff's title, without costs.

R. H. Sinton et als.

vs.

Monroe Ashbury, Auditor of
the City and County of San
Francisco.

Supreme Court.

W. H. Patterson,

Attorney for Relator.

Petition for writ of mandamus, to compel the Auditor to audit the claims of the Commissioners, certified by the County Judge, for services rendered in the matter of the extension of Montgomery and Connecticut streets.

April 27, 1871, cause argued orally, and submitted on points and authorities.

Not decided.

City and County of San Fran-
cisco,

Plaintiff,

vs.

Thomas Sullivan et al.,

Defendants.

12th District Court.

Porter & Holladay and Weeks,

Attorneys for Defendants.

No. 16,871.

Action to recover possession of ground on West Mission street, near Sixteenth street.

Pending upon demurrer to the complaint.

Joseph Dunkerley,	}	12th District Court.
Plaintiff,		Joseph Kinley,
vs.		<i>Attorney for Plaintiff.</i>
The City and County of San Francisco, Thos. H. Selby, Mayor, and Moses Ellis,	}	No. 16,888.
Defendants.		

Action to quiet title to land below high water mark, at North Beach, near Point San Jose Military Reservation.

Complaint received May 8, 1871.

Answer of City and County and Thomas H. Selby, Mayor thereof, filed July 5, 1871.

John C. Spencer,	}	Justices' Court.
Plaintiff,		James Mee,
vs.		<i>Attorney for Plaintiff.</i>
Samuel J. Bookstaver,	}	
Defendant.		

Action for \$100, damages sustained by seizure of calves by defendant, as Market Inspector.

Complaint received May 10, 1871.

Case appealed to County Court, May 14th, where it is still pending.

City and County of San Fran- cisco,	}	4th District Court.
Plaintiff,		J. C. McCeney,
vs.		<i>Attorney for Defendants.</i>
P. H. Canavan et als.,	}	No. 16,813.
Defendants.		

Action brought to restrain Board of City Hall Commissioners from selling a portion of Yerba Buena Park.

Complaint filed May 15, 1871.

Answer received June 24, 1871.

Cause argued and submitted July 7, 1871, and injunction denied July 15.

An appeal is being taken to the Supreme Court.

Frederick Weisenborn,

Plaintiffs,

vs.

The City and County of San
Francisco, Thos. H. Selby,
Mayor, et als.,
Defendants.

12th District Court.

Porter, Holladay & Weeks,

Attorneys for Plaintiff.

No. 16,909.

Action to restrain the City and County from executing deeds of certain outside lands, and from selling said lands for Outside Land assessments.

Complaint filed May 22, 1871.

Answer filed July 14, 1871.

Cause at issue.

A. J. Marsh et als.,

Plaintiffs,

vs

The Board of Education of
the City and County of San
Francisco, and the City and
County of San Francisco et
als.,
Defendants.

4th District Court.

Geo. W. Tyler,

Attorney for Plaintiffs.

No. 16,834.

Action to recover \$1,537 07 for building materials furnished in the course of the erection of three school-houses, and to have the same declared a lien on said property.

Complaint received May 31, 1871.

Demurrer of City and County filed June 10, 1871.

<p>The North San Francisco Homestead and Railroad Association,</p>	}	<p>4th District Court.</p>
<p>Plaintiff,</p>	}	<p>James T. Boyd,</p>
<p>vs.</p>	}	<p><i>Attorney for Plaintiff.</i></p>
<p>The City and County of San Francisco et al.,</p>	}	<p>No. 16,848.</p>
<p>Defendants.</p>	}	

Application for injunction to restrain the City and County from making any conveyance of certain land lying within the Point San Jose Reservation, as abandoned by the U. S. Government.

Complaint received June 6, 1871.

Answer filed June 14, 1871.

<p>William T. Coleman,</p>	}	<p>4th District Court.</p>
<p>Plaintiff,</p>	}	<p>McAllisters & Bergin,</p>
<p>vs.</p>	}	<p><i>Attorneys for Plaintiff.</i></p>
<p>The City and County of San Francisco,</p>	}	<p>No. 16,859.</p>
<p>Defendant.</p>	}	

Suit to quiet title to lot at the corner of Sacramento and Gough streets.

Complaint received June 12, 1871. Answer filed June 14. Referred to Court Commissioner to take testimony.

Charles B. Jennings,	}	4th District Court.
Plaintiff,		E. D. Sawyer,
vs.		<i>Attorney for Plaintiff.</i>
Alexander Austin, Tax Col- lector, et als., Defendants.		No. 16,856.

Action to enjoin Alexander Austin, as Tax Collector, from executing a deed of certain outside lands to parties who purchased at the Outside Land tax sale.

Cause not fully at issue.

The Board of Trustees of Cal- vary Presbyterian Congre- gation of San Francisco,	}	12th District Court.
Plaintiffs,		Charles H. Sawyer,
vs.		<i>Attorney for Plaintiffs.</i>
Alexander Austin, Defendant.		No. 15,605.

Action brought to recover \$1,476 20, collected by Austin, as Tax Collector, and paid under protest.

Complaint received May 20, 1871.

Answer filed June 27, 1871.

James Lick,	}	12th District Court.
Plaintiff,		McAllisters & Bergin,
vs.		<i>Attorneys for Plaintiff.</i>
Alexander Austin, Tax Col- lector,	}	No. 16,829.
Defendant.		

Action brought to recover the sum of \$21,461 51, paid as taxes under protest, it being alleged that the tax was unconstitutional.

Complaint filed and summons served on Austin April 19, 1871.

Default taken May 5, 1871. No papers in the case were received by me until June 24, 1871.

I have moved the Court to set aside the default, but the motion has not yet been heard.

Wm. Sharon,	}	12th District Court.
Plaintiff,		Joseph M. Nougues,
vs.		<i>Attorney for Plaintiff.</i>
Alexander Austin, Tax Col- lector,	}	No. 16,800.
Defendant.		

To recover \$7,074 10, taxes paid under protest as in last case. Complaint served on Austin April 17, 1871.

Default taken May 5, 1871. No papers in the case received by me until June 24, 1871.

July 29, default set aside, with 10 days to answer.

Answer served and filed July 31, 1871.

<p>The Montgomery Street Real Estate Company,</p> <p style="text-align: right;">Plaintiffs,</p> <p style="text-align: center;">vs.</p> <p>Alexander Austin, Tax Collec- tor,</p> <p style="text-align: right;">Defendant.</p>	}	<p>12th District Court.</p> <p>Jos. M. Nougues,</p> <p style="text-align: center;"><i>Attorney for Plaintiffs.</i></p> <p>No. 16,831.</p>
---	---	---

To recover \$15,829 69, taxes paid under protest.

Complaint served on Austin April 17, 1871.

Default taken May 5, 1871.

No papers in the case received by me until June 24, 1871.

July 29, default set aside, with ten days to answer.

Answer filed and served July 31, 1871.

<p>Timothy Ellsworth,</p> <p style="text-align: right;">Plaintiff,</p> <p style="text-align: center;">vs.</p> <p>The City and County of San Francisco,</p> <p style="text-align: right;">Defendant.</p>	}	<p>12th District Court.</p> <p>Porter, Holladay & Weeks,</p> <p style="text-align: center;"><i>Attorneys for Plaintiff.</i></p> <p>No. 16,910.</p>
---	---	--

To restrain the Tax Collector from executing deeds to, or selling certain outside lands for, Outside Land assessment, and to quiet title to the same.

Complaint received July 11, 1871.

Answer, and stipulation waiving verification of answer, filed July 14, 1871.

Rudolph Hermann, <div style="text-align: right;">Plaintiff,</div> <div style="text-align: center;">vs.</div> The City and County of San Francisco et als., <div style="text-align: right;">Defendants.</div>	}	12th District Court. Porter, Holladay & Weeks, <div style="text-align: center;"><i>Attorneys for Plaintiff.</i></div> No. 16,908.
---	---	--

Action to restrain the Tax Collector from executing deeds to or selling certain outside lands for Outside Land assessment, and to quiet plaintiff's title to such lands.

July 14, 1871, answer filed.

Lewis Norstrom, <div style="text-align: right;">Plaintiff,</div> <div style="text-align: center;">vs.</div> The City and County of San Francisco et als., <div style="text-align: right;">Defendants.</div>	}	12th District Court. Porter, Holladay & Weeks, <div style="text-align: center;"><i>Attorneys for Plaintiff.</i></div> No. 16,937.
--	---	--

Character of action same as last above.

July 14, 1871, answer filed.

Respectfully submitted,

W. C. BURNETT,
City and County Attorney.

RECORDER'S REPORT.

HALL OF RECORDS, }
San Francisco, June 30, 1871. }

*To the Honorable the Board of Supervisors
Of the City and County of San Francisco :*

GENTLEMEN—Complying with Resolution No. 2,207 (New Series) of your Honorable Body, adopted July 3d, I herewith transmit the Annual Report of transactions in my office during the Fiscal Year ending June 30, A. D. 1871:

RECEIPTS.

Fees collected and paid into County Treasury..... \$44,975 50

EXPENDITURES.

Salary of Recorder.....	\$4,000 00	
Salary of Chief Deputy.....	3,000 00	
Salary of Second Deputy.....	1,800 00	
Salary of Third Deputy.....	1,800 00	
Salary of Porter.....	900 00	
Amount paid Clerks for copying 203,110 folios, at 12c. per folio.....	24,373 20	
	35,873 20	
Surplus.....		\$9,102 30

LIST OF PRINCIPAL BOOKS OF RECORD.

	No. of Vols.
Deeds, A to N.....	14
Deeds, 1 to 623.....	623
Mortgages, A to F.....	6
Mortgages, 1 to 334.....	334
Homesteads.....	22
Marriage Licenses.....	15
Marriage Records.....	4
Powers of Attorney.....	30
Releases of Mortgages.....	54
Covenants.....	11
Lis Pendens.....	11
Sheriff's Certificates.....	10
Attachments, A, B, C, D, and 1 to 12.....	16
Liens.....	14
Leases.....	42
Separate Property of Wife.....	4
Miscellaneous, 1 to 2, "B B," A to Z, and 1 to 3.....	34
Transcripts of Judgments.....	3
Chattel Mortgages.....	11
Tax Deeds.....	15
Sole Traders.....	1
Bonds.....	3
Deeds of Trust.....	4
Certified Grants.....	5
Deaths, Births and Divorces.....	6
Original Grants and Spanish Records.....	24
Marriage Contracts.....	1
Limited Partnerships.....	1
General Indices.....	72
Indices of Deeds.....	53
Indices of Mortgages.....	18
Indices (Miscellaneous).....	56
Description Books of Tax Sales.....	14
Outside Land Books.....	6
 Total.....	 <u>1,537</u>

LIST OF INSTRUMENTS RECORDED DURING THE
FISCAL YEAR.

INSTRUMENTS.	1870.						1871.						TOTAL.....
	JULY.....	AUGUST...	SEPTEMBER	OCTOBER..	NOVEMBER.	DECEMBER.	JANUARY...	FEBRUARY.	MARCH.....	APRIL.....	MAY.....	JUNE.....	
Deeds	400	550	495	341	422	419	411	391	397	360	244	291	4721
Mortgages.....	255	276	243	205	235	225	190	214	219	224	244	205	2834
Homesteads and Abandonments	32	40	33	22	25	31	38	34	26	36	28	43	388
Powers of Attorney, Substitu- tions and Revocations	23	24	12	13	17	18	16	14	15	23	24	22	421
Satisfactions of Mortgages and Marginal Satisfactions.....	177	187	127	129	126	177	141	159	156	188	224	159	1950
Covenants.....	6	12	9	9	6	10	2	5	7	6	10	11	93
Lis Pendens.....	15	28	14	22	35	20	31	25	22	21	26	15	274
Sheriff's Certificates	9	5	7	14	13	8	9	5	11	5	10	11	107
Attachments	11	20	27	21	14	12	29	17	17	13	14	18	213
Liens	12	23	16	25	17	39	16	12	9	16	14	16	215
Leases, Assign'ts and Surrenders	38	24	31	32	26	44	29	33	34	29	21	19	360
Tax Certificates.....	12	9	11	15	7	9	11	10	21	9	7	11	132
Separate Property of Wife	2	4	3	1	1	6	3	4	4	5	1	34
Assignments of Mortgages.....	9	13	11	9	19	15	14	17	9	11	14	9	150
Miscellaneous.....	19	16	32	29	18	22	30	20	26	31	24	18	284
Transcripts of Judgments.....	2	7	5	6	3	1	5	2	3	2	3	39
Chattel Mortgages.....	5	9	9	6	9	10	5	4	7	7	5	4	80
Tax Deeds	10	13	2	3	1	3	3	1	4	7	47
Sole Traders.....	5	1	6	3	1	2	4	1	2	2	2	27
Bonds.....	1	1	1	1	3	1	2	1	3	14
Marriage Licenses.....	98	116	186	132	147	106	152	44	248	160	144	97	1630
Marriage Contracts.....	1	1	1	3
Limited Partnerships	1	1	1	1	3	1	1	1	10

Respectfully submitted,

WM. L. HIGGINS,
County Recorder.

REPORT

OF THE

SUPERINTENDENT OF PUBLIC STREETS HIGHWAYS AND SQUARES.

OFFICE OF SUPERINTENDENT OF PUBLIC STREETS, ETC., }
San Francisco, August 1, 1871. }

*To the Honorable the Board of Supervisors
of the City and County of San Francisco:*

GENTLEMEN—In compliance with Resolution 2,207 (New Series) of your Honorable Body, I beg leave to submit herewith my annual Report for the Fiscal Year ending June 30, 1871.

Respectfully,

S. J. ASHLEY,

Superintendent of Public Streets, Highways and Squares.

G R A D I N G .

DATE.	STREETS.	STREETS.	CUBIC YARDS.	AMOUNTS.	REMARKS.
July 1, 1870.....	Van Ness avenue..	Ellis to Eddy.....	29,626	\$8,954 17	
July 2.....	Crossing.....	Green to Steiner.....	918	277 79	
July 8.....	Polk.....	Grove to McAllister.....	36,514	11,040 75	
July 13.....	Tyler.....	Leavenworth to Polk.....	9,366	777 92	
July 13.....	Crossing.....	Tyler and Larkin.....	875	90 27	
July 13.....	Crossing.....	Gough and Ellis.....	3,749	1,923 90	
July 13.....	Crossing.....	Tyler and Hyde.....	525	65 76	
August 1.....	Fifth.....	Townsend to Bay.....	18,714	5,658 70	
August 3.....	Scott.....	Broadway to Pacific.....	4,812	644 64	
August 3.....	Webster.....	Green to Filbert.....	1,494	216 19	
August 5.....	Frederick.....	Rincon Place to First.....	9,632	4,841 89	
August 8.....	Laguna.....	Greenwich to Filbert.....	1,785	285 07	
August 8.....	Broadway.....	Franklin to Gough.....	10,875	2,382 60	
August 9.....	Crossing.....	Howard and Seventeenth.....	3,136	1,129 95	
August 20.....	Devisadero.....	Page to Hayes.....	41,371	4,778 28	
August 20.....	Crossing.....	Devisadero and Hayes.....	8,883	1,027 80	
August 20.....	Crossing.....	Devisadero and Fell.....	564	111 93	
August 20.....	Crossing.....	Devisadero and Oak.....	886	128 20	
August 20.....	Crossing.....	Devisadero and Page.....	2,108	285 60	
August 23.....	Church.....	Seventeenth to Eighteenth.....	8,665	3,511 27	
August 23.....	Crossing.....	Church and Eighteenth.....	1,940	805 07	
August 27.....	Sacramento.....	Fillmore to Pierce.....	25,946	7,608 79	
August 27.....	Crossing.....	Sacramento and Steiner.....	2,887	865 94	
September 12.....	Octavia.....	Bush to Sutter.....	11,206	5,324 42	
September 26.....	Eddy.....	Octavia to Laguna.....	29,230	3,700 15	
September 29.....	Laguna.....	Greenwich to Lombard.....	11,955	1,658 36	
September 29.....	Olive.....	Octavia to Laguna.....	20,481	3,774 67	

October 3	Birch avenue	Larkin to Van Ness avenue	15,610	5,236 78
October 7	Ninth	Market to Howard	947	186 39
October 8	Broadway	Gough to Octavia	4,403	41 98
October 9	Steiner	Washington to Jackson	11,516	3,844 92
October 13	Green	Octavia to Buchanan	23,032	6,448 96
October 20	California	Gough to Cemetery avenue	170,914	44,106 99
October 20	Crossing	California and Lyon	3,400	895 33
October 20	Crossing	California and Baker	1,382	380 74
October 20	Crossing	California and Broderick	3,744	983 12
October 20	Crossing	California and Scott	2,454	654 10
October 20	Crossing	California and Pierce	1,792	485 37
October 20	Crossing	California and Steiner	752	220 09
October 20	Crossing	California and Buchanan	3,332	878 07
October 20	Crossing	California and Laguna	2,619	696 37
October 20	Crossing	California and O'Farrell	5,106	1,330 39
October 26	Crossing	Sacramento and Mason	327	336 65
November 1	Ellis	Octavia to Gough	24,003	15,651 28
November 2	Pierce	Broadway to Jackson	10,197	2,531 77
November 8	Green	Hyde to Larkin	24,705	3,750 24
November 10	Green	Octavia to Buchanan	20,781	5,903 07
November 10	Turk	Devisadero to Broderick	8,628	1,349 30
November 12	Duport	Francisco to Chestnut	12,856	3,468 78
November 14	O'Farrell	Laguna to Buchanan	32,108	10,640 03
November 18	Austin avenue	Polk to Van Ness avenue	2,503	764 71
November 19	Jackson	Franklin to Octavia	19,725	8,764 22
November 19	Crossing	Jackson and Gough	851	463 19
November 19	Austin avenue	Franklin to Gough	898	327 57
November 21	Wetmore Place	Clay to Washington	1,703	1,218 02
November 23	Vallejo	Webster to Pierce	57,516	23,705 07
November 23	Crossing	Vallejo and Fillmore	1,550	664 16
November 23	Crossing	Vallejo and Steiner	906	400 22
December 1	Octavia	Washington to Pacific	4,771	811 87
December 2	Gough	Pacific to Jackson	3,857	422 30
December 19	Crossing	Mission and Steuart	3,472	560 23
<i>Carried forward</i>			780,563	\$220,332 16

GRADING — CONCLUDED.

DATE.	STREETS.	STREETS.	CUBIC YARDS.	AMOUNTS.	REMARKS.
December 29	Euchanan	<i>Brought forward</i>	780,563	\$220,332 16	
December 30	Townsend	Pacific to Broadway	9,471	6,437 60	
January 7, 1871	Eddy	Second to Third	93,641	40,265 63	
January 12	Broderick	Van Ness avenue to Polk	10,746	2,206 86	
January 12	Broderick	Geary to Ellis	6,734	959 36	
January 12	Crossing	Broderick and O'Farrell	771	128 80	
February 9	King	Fourth to Fifth	45,630	18,305 10	
February 9	McAllister	Franklin to Larkin	3,256	1,100 13	
February 13	Buchanan	Broadway to Vallejo	13,415	3,129 80	
February 28	Jones	Sutter to Post	18,093	6,387 05	
March 1	Fillmore	Sacramento to Pacific	21,507	5,223 74	
March 3	Octavia	Geary to O'Farrell	11,407	7,230 76	
March 7	Townsend	Second to Third	71,493	30,796 39	
March 7	Henry	Noe to Castro	11,416	3,498 73	
March 7	Eddy	Devisadero to Broderick	4,854	1,757 39	
March 23	Mission	Stenart to East	16,834	4,758 63	
April 17	Willow avenue	Polk to Van Ness avenue	8,002	2,378 43	
April 20	Polk	Hayes to Fell	1,917	372 14	
May 9	Webster	Ellis to Turk	1,460	787 28	
May 11	Noe	Fourteenth to Seventeenth	35,977	4,429 56	
May 16	Capp	Seventeenth to Eighteenth	37,904	9,521 68	
June 6	Gough	Broadway to Union	12,971	1,258 22	
June 19	Twentieth	Dolores to Guerrero	8,685	2,245 35	
		Total Amount	1,226,747	\$373,510 79	

MACADAMIZING.

MACADAMIZING.

223

DATE.	STREETS.	STREETS.	SQUARE FEET.	COST.	REMARKS.
July 12, 1870.	Steiner.	Broadway to Union.	31,968	\$2,440 08	
July 12.	Crossing	Steiner and Green.	4,020	284 36	
July 12.	Crossing	Steiner and Vallejo.	4,020	284 36	
July 13.	Crossing	Washington and Webster.	4,726	347 98	
July 13.	Washington.	Fillmore to Buchanan	56,723	3,710 49	
July 18.	Guerrero.	Market to Ridley	22,935	1,795 63	
July 18.	Crossing.	Ridley and Guerrero.	6,000	571 61	
August 12.	Crossing.	Geary and Polk.	4,020	331 42	
August 23.	Church.	Seventeenth to Eighteenth.	39,600	1,976 00	
August 27.	Sacramento.	Fillmore to Pierce	31,968	2,665 85	
August 27.	Crossing.	Sacramento and Steiner.	4,020	319 12	
September 12.	Broadway.	Franklin to Gough.	34,031	1,920 28	
September 28.	Jackson.	Van Ness avenue to Franklin.	14,909	809 18	
October 17.	Green.	Octavia to Buchanan.	31,968	2,281 66	
October 17.	Crossing	Green and Laguna.	4,020	293 03	
October 20.	California.	Gough to Cemetery avenue.	248,552	18,638 85	
October 20.	Crossing	California and Lyon.	4,952	376 18	
October 20.	Crossing	California and Baker.	4,952	376 18	
October 20.	Crossing	California and Broderick.	4,952	376 18	
October 20.	Crossing	California and Devisadero.	5,878	438 20	
October 20.	Crossing	California and Scott.	4,952	376 18	
October 20.	Crossing.	California and Pierce.	4,952	376 18	
October 20.	Crossing	California and Steiner.	4,952	376 18	
October 20.	Crossing.	California and Buchanan.	4,952	376 18	
October 20.	Crossing.	California and Octavia.	4,952	376 18	
October 20.	Crossing.	California and Laguna.	4,952	376 18	
		<i>Carried forward</i>	594,526	\$42,493 72	

MACADAMIZING—CONCLUDED.

DATE.	STREETS.	STREETS.	SQUARE FEET.	COST.	REMARKS.
October 24.	Crossing	<i>Brought forward</i>	594,526	\$42,493 72	
October 29.	Steiner	Broadway and Polk	4,430	303 28	
October 29.	Eddy	Washington to Jackson	17,555	1,297 60	
October 29.	Crossing	Octavia to Laguna	15,948	858 32	
October 29.	Broadway	Ellis to Octavia	4,020	343 78	
November 4.	Ellis	Laguna to Buchanan	34,031	2,293 02	
November 5.	Octavia	Octavia to Laguna	28,359	520 89	
November 8.	Broadway	Ellis to Eddy	18,566	369 31	
November 8.	Crossing	Gough to Octavia	4,779	1,379 18	
November 18.	Turk	Broadway and Gough	4,779	322 68	
November 19.	Austin avenue	Devisadero to Broderick	15,984	719 96	
November 19.	Austin avenue	Franklin to Gough	8,662	476 83	
November 19.	Jackson	Polk to Van Ness avenue	8,064	469 01	
November 19.	Crossing	Franklin to Octavia	31,968	2,368 85	
November 23.	Washington	Jackson and Gough	4,020	319 12	
November 29.	Octavia	Van Ness avenue to Polk	26,400	1,009 23	
December 2.	Gough	Bush to Sutter	18,906	714 52	
December 2.	Octavia	Pacific to Jackson	17,557	975 36	
December 8.	Vallejo	Washington to Pacific	23,811	1,457 79	
December 8.	Crossing	Webster to Pierce	85,078	4,695 60	
December 22.	Devisadero	Vallejo to Fillmore	4,726	290 86	
January 18, 1871.	Jewett	Fulton to Grove	28,359	1,154 87	
January 28.	Buchanan	Fourth to Fifth	28,875	1,631 87	
January 28.	Crossing	Vallejo to Pacific	20,932	2,003 71	
February 13.	King	Buchanan and Broadway	4,779	466 88	
March 1.	Fillmore	Fourth to Fifth	57,750	4,817 05	
		Sacramento to Pacific	39,583	2,926 41	

May 31	Market.....	Ninth to Eleventh.....	47,402	3,333 91
June 6	Gough.....	Broadway to Union.....	61,444	3,350 67
June 9	Guerrero.....	Seventeenth to Eighteenth.....	43,940	2,273 85
June 16	Broderick.....	Geary to O'Farrell.....	42,538	1,573 28
June 19	Twentieth.....	Dolores to Guerrero.....	35,840	2,251 68
		Total Amount.....	1,412,773	\$89,463 09

BRICK SEWERS.

DATE.	STREETS.	STREETS.	LINEAL FEET.	COST.	REMARKS.
July 2, 1870.....	Larkin.....	Pine to California.....	275	\$1,504 26	
July 2.....	Crossing.....	Van Ness avenue and Sutter.....	193.6	1,144 74	
July 18.....	Sutter.....	Larkin to Polk.....	412.6	2,271 76	
July 22.....	Crossing.....	Geary and Polk.....	137.6	1,807 25	
July 23.....	Larkin.....	Sacramento to California.....	275	1,492 11	
July 29.....	Folsom.....	Eighth to Ninth.....	550	2,990 01	
August 2.....	Stevenson.....	Sixth to Seventh.....	866.3	4,395 79	
August 6.....	Crossing.....	Pine and Larkin.....	137.6	876 21	
August 6.....	Pine.....	Hyde to Leavenworth.....	414	2,193 99	
August 10.....	Geary.....	Hyde to Larkin.....	412.6	2,175 69	
August 17.....	Spofford.....	Clay to Washington.....	299.6	1,606 79	
August 19.....	Crossing.....	California and Larkin.....	153.9	912 26	
September 1.....	Polk.....	Hayes and Market.....	275	1,431 86	
September 2.....	Crossing.....	Eighth and Tehama.....	41.3	273 00	
September 6.....	Polk.....	Pacific to Broadway.....	266	1,396 48	
September 15.....	Crossing.....	Hayes and Polk.....	137	897 73	
September 17.....	Crossing.....	Geary and Van Ness.....	193.9	1,102 00	
		<i>Carried forward.....</i>	5,040	\$28,471 93	

BRICK SEWERS — CONCLUDED.

DATE.	STREETS.	STREETS.	LINEAL FEET.	COST.	REMARKS.
October 1, 1870.	Crossing.	<i>Brought forward.</i>	5,040	\$28,471 93	
October 3.	Crossing.	Broadway and Polk.	151.3	894 89	
October 3.	Crossing.	Polk and Pacific.	137.6	811 26	
October 3.	Polk.	Pacific to Jackson.	256	1,340 12	
October 3.	Crossing.	Larkin and Vallejo.	137.6	818 45	
October 13.	Pine.	Hyde to Larkin.	415	2,105 57	
October 18.	Larkin.	O'Farrell to Ellis.	275	1,344 34	
October 20.	Stevenson.	Third to Fourth.	866.3	3,985 12	
November 1.	Larkin.	Broadway to Vallejo.	275	1,445 90	
November 19.	Polk.	Washington to Jackson.	255	1,970 21	
November 19.	Hayes.	Larkin to Post.	412.6	1,957 88	
December 7.	Crossing.	Broadway and Larkin.	41.3	257 32	
January 4, 1871.	Minna.	Seventh to Eighth.	866.3	3,999 97	
January 9.	Crossing.	Polk and Jackson.	137.6	823 44	
January 17.	Crossing.	Pine and Hyde.	137.6	825 93	
February 9.	Turk.	Hyde to Leavenworth.	412.7	2,014 26	
April 18.	Taylor.	Geary and O'Farrell.	275.4	1,559 64	
April 27.	Crossing.	California and Drumm.	110	1,123 52	
May 18.	Taylor.	Turk to Tyler.	275	1,460 93	
May 18.	Leavenworth.	Jackson to Pacific.	276.6	1,542 15	
June 20.	Leavenworth.	Bush to Sutter.	276.6	1,621 36	
June 20.	Crossing.	Sacramento and Jackson.	117.10	840 89	
		Total Amount.	11,147.3	\$62,215.08	

REDWOOD SEWERS.

DATE.	STREETS.	STREETS.	LINEAL FEET.	COST.	REMARKS.
July 18, 1870	Fifth	Townsend to the Bay	368	\$1,914 40	
July 18	Crossing	Fifth and King	70	398 75	
August 3	Bernard	Taylor to Jones	416	928 91	
November 8	Crossing	Bay and Powell	68	349 81	
November 8	Powell	Bay street to the Bay	21	107 03	
December 14	Crossing	Mission and Steuart	165	846 55	
June 16, 1871	Mission	Steuart to East	212	922 23	
		Total Amount	1,320	\$5,467 68	

PLANKING.

DATE.	STREETS.	STREETS.	FEET.	COST.	REMARKS.
July 1, 1870	Hyde	Sutter to Post	39,096	\$974 57	
July 2	Crossing	Eddy and Larkin	13,290	370 12	
July 2	Crossing	Jones and O'Farrell	14,424	393 02	
July 2	Crossing	Mason and O'Farrell	14,424	407 38	
July 3	Hyde	Geary to O'Farrell	39,096	910 51	
July 6	Larkin	O'Farrell to Olive	13,432	459 77	
July 6	Crossing	Larkin and Ellis	1,567	100 10	
July 12	Leavenworth	Post to Geary	39,096	935 58	
		Carried forward	174,425	\$4,551 05	

PLANKING — CONTINUED.

DATE.	STREETS.	STREETS.	FEET.	COST.	REMARKS.
July 13, 1870.	Post.	<i>Brought forward</i>	174,425	\$4,551 05	
July 18.	Rausch.	Hyde to Larkin	59,463	1,480 91	
July 21.	Larkin.	Howard to Folsom.	41,754	866 87	
July 22.	Crossing.	Geary to O'Farrell	7,636	338 91	
July 28.	Crossing.	O'Farrell and Taylor	12,247	309 84	
July 28.	Crossing.	Mason and Francisco	14,494	547 43	
August 2.	Crossing.	Harrison and Second	26,004	801 57	
August 3.	Clay	Larkin and Post	13,342	445 15	
August 6.	California	Stockton to Powell	43,760	926 31	
August 11.	Larkin.	Drumm to Market.	26,237	637 11	
August 16.	Larkin.	Post to Sutter.	35,279	1,083 25	
August 24.	Bryant	Eddy to Turk	33,968	1,213 96	
September 2.	Crossing.	Fifth to Sixth	183,162	3,728 33	
September 23.	Crossing.	Eighth and Tehama	1,502	31 54	
October 1.	East.	Sacramento and Drumm	15,510	414 32	
October 1.	Crossing.	Clay to Market	66,847	1,661 24	
October 8.	Stockton	Commercial and East.	14,838	373 93	
October 14.	Monroe	Clay to Sacramento	50,022	1,205 98	
October 18.	Hyde	Bush to Pine	21,527	566 25	
October 18.	Fremont	O'Farrell to Ellis	39,096	884 30	
October 18.	Union	Howard to Folsom.	118,371	2,404 15	
November 8.	Jones.	Dupont to Kearny	62,072	1,397 33	
November 18.	Larkin.	Turk to Eddy	39,096	831 47	
November 21.	Langdon	California to Bush	142,382	2,994 26	
December 3.	Crossing.	Folsom to Howard	43,054	900 67	
December 3.	Fourth	Fourth and Brannan	23,119	518 98	
December 7.	Crossing.	Brannan to Townsend	97,582	1,997 14	
December 13.	Ellis	Polk and Post.	19,335	450 19	
		Mason to Taylor	76,296	1,538 29	

December 17	Bush	Hyde to Larkin	77,452	1,717	19
December 23	Beale	Mission to Folsom	263,597	5,758	75
December 28	Vallejo	Front to Davis	60,689	1,259	68
December 30	Folsom	Main to Steuart	146,874	2,956	00
December 30	Austin avenue	Larkin to Polk	10,490	249	74
December 31	Crossing	Fourth to Bryant	23,120	514	34
December 31	Polk	Broadway to Jackson	89,394	2,080	34
December 31	Park avenue	Harrison to Bryant	43,054	914	93
December 31	Tehama	Fourth to Fifth	83,458	1,768	48
January 6, 1871	Brannan	First to Second	140,347	3,219	03
January 20	Market	Main to Spear	106,279	2,704	20
January 28	Crossing	Brannan and Second	25,077	601	07
February 6	Front	Vallejo to Green	74,586	1,507	13
February 7	Crossing	Washington and Polk	15,858	428	21
February 10	Drumm	Clay to Washington	63,917	1,356	25
February 17	Crossing	Polk and Jackson	15,635	398	66
February 21	Polk	Washington to Jackson	35,552	832	63
March 13	Crossing	Jackson and Drumm	14,252	338	20
March 14	Crossing	Second and Townsend	27,608	678	04
March 20	Market	Opposite Main	35,611	831	62
March 25	Crossing	Commercial and Drumm	10,478	292	19
March 30	Washington	Front to Davis	34,309	729	81
April 13	Crossing	Jones and Pacific	13,835	331	00
April 13	Crossing	Mission and Steuart	27,067	555	25
April 17	Crossing	Stockton and Lombard	19,494	456	39
April 17	Natoma	275 feet west of Seventh	3,823	142	11
April 17	Crossing	Fourth and Townsend	21,120	468	51
April 18	Minna	Seventh to Eighth	93,409	1,961	56
May 9	Oregon	Front to Davis	28,958	602	00
May 11	Crossing	Harrison and Fourth	23,279	498	40
May 18	Union	DuPont to Stockton	62,230	1,263	87
May 19	Crossing	Washington and Davis	8,834	225	00
June 6	Crossing	Howard and Spear	26,855	523	11
Total			3,228,961	\$73,264	42

P A V I N G .

DATE.	STREETS.	STREETS.	SQUARE FEET.		COST.	REMARKS.
				<i>Cobblestone</i>		
July 1, 1870	Stockton	Sutter to Post	9,978		\$790 85	
July 1	Crossing	Stockton Place and Stockton	963		77 09	
July 11	Belden	Pine to Bush	3,552		816 15	
September 17	Folsom	Second to Third	19,724		3,417 01	
September 26	Third	Howard to Mission	19,741		1,945 47	
October 21	Market	Fremont to First	46,479		3,949 99	
October 28	Crossing	Union and Powell	1,735		72 20	
November 18	Crossing	Battery and Commercial	1,454		163 29	
November 19	Stevenson	Third to Fourth	17,325		1,483 23	
December 1	Sacramento	Montgomery to Sansome	9,739		1,022 30	
December 2	Crossing	Vallejo and Front	3,274		372 39	
December 6	Post	Montgomery to Kearny	16,270		1,409 50	
December 30	Crossing	Chestnut and Mason	3,404		1,000 68	
January 18, 1871	Market	Kearny to Ellis	29,172		2,402 18	
January 18	Market, intersection	O'Farrell and Dupont	6,536		597 37	
January 20	Powell	Ellis to Eddy	10,450		2,721 01	Asphaltum.
March 7	Folsom	First to Second	28,055		7,072 30	
March 18	Crossing	Sansome and Merchant	1,208		175 01	
March 31	Clay	Sansome to Battery	8,985		759 89	
April 10	Commercial	Battery to Sansome	5,830		746 85	
April 11	Sansome	Filbert to Greenwich	10,656		1,375 86	
April 17	Battery	Clay to Commercial	4,330		577 90	
April 24	Market	Third to Fourth	27,224		5,050 70	
April 29	Crossing	Broadway and Sansome	3,938		1,079 54	
May 4	Crossing	Broadway and Kearny	3,170		526 27	
May 18	Battery	Washington to Jackson	2,066		167 30	
June 16	Second	Market to Mission	16,654		1,590 27	
June 19	Sutter	Montgomery to Sansome	11,587		2,839 44	
		Total	323,449		\$44,202 01	

PAVING.

DATE.	STREETS.	STREETS.	SQUARE FEET		REMARKS.
			Slow	Foundation.	
July 11, 1870.....	Market int'rsection	Franklin and Page.....	12,318		\$3,133 60
July 14.....	Crossing.....	Sixth and Mission.....	4,027		1,055 06
August 10.....	Stockton.....	Greenwich to Lombard..	10,656		2,707 74
August 25.....	Howard.....	Fifth to Sixth.....	28,263		7,169 12
September 17.....	Folsom.....	Eighth to Ninth.....	18,612		4,723 31
October 1.....	Taylor.....	Jackson to Pacific.....	9,546		2,431 02
October 8.....	Taylor.....	Ellis to O'Farrell.....	7,609		1,945 12
October 13.....	Geary.....	Taylor to Jones.....	16,504		4,181 87
October 14.....	Crossing.....	Jones and Eddy.....	4,020		1,037 81
October 20.....	California.....	Kearny to Dupont.....	1,135		315 71
November 7.....	Second.....	Howard to Folsom.....	25,845		6,487 44
November 8.....	Geary.....	Mason to Taylor.....	11,587		2,946 56
November 30.....	Fremont.....	Folsom to Harrison.....	24,475		6,180 56
December 17.....	Sutter.....	Hyde to Larkin.....	11,587		2,942 56
December 17.....	Crossing.....	Sutter and Hyde.....	3,288		859 81
December 29.....	Crossing.....	Sutter and Larkin.....	2,877		753 56
December 30.....	Crossing.....	Greenwich and Stockton.	3,232		854 42
January 12, 1871..	Sutter.....	Hyde to Leavenworth.....	11,587		2,960 06
January 28.....	Mason.....	Bush to Sutter.....	10,772		2,738 31
February 6.....	Sutter.....	Larkin to Polk.....	11,587		2,955 56
February 13.....	Hyde.....	Ellis to Eddy.....	10,656		2,705 81
March 13.....	Mission.....	First to Second.....	37,278		9,649 58
March 30.....	Stockton.....	Bush to Sutter.....	10,157		2,583 71
April 14.....	Bush.....	Hyde to Leavenworth.....	15,984		4,047 88
April 18.....	Crossing.....	Montgomery and Bush.....	1,868		530 95
June 6.....	Broadway.....	Sansome to Battery.....	12,277		3,126 04
		Total.....	317,747		\$81,023 17

PLANK SIDEWALKS.

DATE.	STREETS.	STREETS.	LINEAL FEET.	COST.	REMARKS.
July 1, 1870.....	Hyde.....	Sutter to Post.....	110	\$11 00	
July 1.....	Grand Avenue.....	Mission to Howard.....	1,072	808 00	
July 3.....	Hyde.....	Geary to O'Farrell.....	550	521 20	
July 3.....	Stockton.....	Sutter to Post.....	295	309 75	
July 11.....	Belden.....	Pine to Bush.....	334	83 13	
July 13.....	Tyler.....	Leavenworth to Polk.....	2,475	1,801 25	
July 16.....	Larkin.....	O'Farrell to Ells.....	128	181 00	
July 22.....	Fulton.....	Laguna to Buchanan.....	825	871 76	
August 3.....	Clay.....	Stockton to Powell.....	799	674 02	
August 6.....	California.....	Drumm to Market.....	129	61 67	
August 15.....	Stockton.....	Greenwich to Lombard.....	529	651 35	
August 16.....	Howard.....	Fifth to Sixth.....	1,625	844 50	
August 16.....	Folsom.....	Eighth to Ninth.....	1,100	827 84	
August 23.....	Fulton.....	Larkin to Polk.....	1,593	1,355 12	
August 24.....	Bryant.....	Fifth to Sixth.....	1,564	760 60	
September 6.....	Pine.....	Polk to Van Ness avenue.....	767	1,121 24	
September 17.....	Folsom.....	Second to Third.....	262	157 24	
September 26.....	Third.....	Howard to Mission.....	820	587 75	
October 1.....	Last.....	Clay to Market.....	207	290 15	
October 8.....	Stockton.....	Clay to Sacramento.....	480	372 95	
October 13.....	Geary.....	Taylor to Jones.....	608	517 36	
October 14.....	Sutter.....	Larkin to Polk.....	825	264 00	
October 20.....	Market.....	Hyde to Larkin.....	825	218 50	
October 21.....	Pacific.....	Fremont to First.....	272	323 82	
October 28.....	Crossing.....	Polk to Fillmore.....	6,384	9,524 28	
October 28.....	Crossing.....	Van Ness avenue and Pacific.....	94	163 50	
October 28.....	Crossing.....	Pacific and Gough.....	82	147 18	
October 28.....	Crossing.....	Pacific and Octavia.....	82	147 18	

October 28	Crossing	Pacific and Laguna	82	147 18
October 28	Crossing	Pacific and Buchanan	82	147 18
October 28	Crossing	Pacific and Webster	82	147 18
October 28	Crossing	Pacific and Franklin	82	147 18
November 7	Geary	Mason to Taylor	803	682 98
November 8	Jones	Turk to Eddy	549	364 39
November 18	Larkin	California to Bush	514	91 19
November 18	Turk	Devisadero to Broderick	825	726 00
November 19	Austin Avenue	Polk to Van Ness avenue	825	453 75
November 19	Stevenson	Third to Fourth	1,570	707 80
November 21	Gough	Bush to Post	1,096	272 05
November 21	Hyde	Ellis to Eddy	550	121 44
November 21	Langdon	Folsom to Howard	1,100	253 90
November 22	Jackson	Franklin to Octavia	1,650	2,546 00
November 22	Crossing	Jackson and Gough	94	168 75
November 22	Austin	Franklin to Gough	825	689 10
December 1	Sacramento	Montgomery to Sansome	246	405 90
December 8	Union	Dupont to Kearny	745	857 12
December 13	Ellis	Mason to Taylor	140	122 70
December 21	Fremont	Howard to Folsom	391	567 72
December 23	Beale	Mission to Folsom	918	708 20
December 28	Vallejo	Front to Davis	275	294 72
December 28	Mason	Bush to Sutter	550	433 41
December 30	Folsom	Main to Steuart	880	366 02
December 30	Austin Avenue	Larkin to Polk	275	96 25
December 31	Polk	Broadway to Jackson	236	181 79
December 31	Park Avenue	Harrison to Bryant	1,090	379 31
January 6, 1871	Tehama	Fourth to Fifth	1,625	460 68
January 9	Stockton	Bush to Sutter	423	414 69
January 9	Sutter	Hyde to Leavenworth	824	457 57
January 20	Market	Main to Spear	275	376 75
February 6	Front	Vallejo to Green	260	251 41
February 10	Drumm	Clay to Washington	435	160 52
February 18	Larkin	Bush to Sutter	552	580 46
			45,705	\$38,378 63
			<i>Carried forward.</i>	

PLANK SIDEWALKS — CONTINUED.

DATE.	STREETS.	STREETS.	LINEAL FEET.	COST.	REMARKS.
February 21.....	Polk.....	<i>Brought forward</i>	45,705	\$38,378 63	
March 4.....	Pacific.....	Washington to Jackson.....	375	232 38	
March 20.....	Bush.....	Larkin to Polk.....	824	694 26	
March 30.....	Washington.....	Hyde to Leavenworth.....	824	339 11	
March 31.....	Clay.....	Front to Davis.....	576	327 93	
April 10.....	Commercial.....	Sansome to Battery.....	275	200 75	
April 17.....	Natoma.....	Battery to Sansome.....	273	109 80	
April 17.....	Battery.....	275 feet west of Seventh.....	75	41 25	
April 18.....	Taylor.....	Clay to Commercial.....	70	29 71	
April 18.....	Minna.....	Geary to O'Farrell.....	477	344 12	
May 9.....	(Oregon.....	Seventh to Eighth.....	1,610	459 95	
May 17.....	Polk.....	Front to Davis.....	550	205 71	
May 18.....	Union.....	Turk to Grove.....	1,770	1,638 55	
May 18.....	Battery.....	Dupont to Stockton.....	651	506 48	
June 16.....	Second.....	Washington to Jackson.....	120	100 80	
June 19.....	Jones.....	Market to Mission.....	642	2,568 00	
June 20.....	Jones.....	Clay to Sacramento.....	515	510 43	
		Sutter to Post.....	468	342 59	
		Total.....	55,800	\$47,030 45	

SIDEWALKS—MACADAMIZED.

DATE.	STREETS.	STREETS.	SQUARE FEET.	COST.	REMARKS.
July 18, 1870.	Lafayette.	Mission to Howard.	10,300	\$721 81	
July 18.	Crossing.	Lafayette and Natoma.	110	9 40	
July 18.	Crossing.	Lafayette and Minna.	110	9 40	
August 10.	Eleventh.	Howard to Folsom.	9,975	642 31	
October 20.	California.	Gough to Cemetery avenue.	200,960	12,441 50	
October 20.	Crossing.	California and Lyon.	892	62 72	
October 20.	Crossing.	California and Baker.	892	62 72	
October 20.	Crossing.	California and Broderick.	892	62 72	
October 20.	Crossing.	California and Devisadero	1,134	77 24	
October 20.	Crossing.	California and Scott.	892	62 72	
October 20.	Crossing.	California and Pierce.	892	62 72	
October 20.	Crossing.	California and Steiner.	892	62 72	
October 20.	Crossing.	California and Fillmore	892	62 72	
October 20.	Crossing.	California and Webster.	892	62 72	
October 20.	Crossing.	California and Buchanan.	892	62 72	
October 20.	Crossing.	California and Laguna.	892	62 72	
October 20.	Crossing.	California and Octavia.	892	62 72	
November 8.	Sacramento.	Webster to Pierce.	38,537	2,405 12	
January 9, 1871	Stockton.	Bush to Sutter.	126	158 43	
		Total.	271,064	\$17,155 13	

CURBS.

DATE.	STREETS.	STREETS.	LINEAL FEET.	COST.	REMARKS.
July 1, 1870.	Steiner	Broadway to Union.	1,650	\$332 300	
July 1.	Crossing	Steiner and Green.	94	18 50	
July 1.	Crossing	Steiner and Vallejo.	94	18 50	
July 1.	Stockton	Sutter to Post.	275	371 25	
July 13.	Crossing	Washington and Webster.	94	19 74	
July 13.	Washington	Fillmore to Buchanan.	1,650	297 00	
July 14.	Belden	Bush to Pine	334	513 91	
July 18.	Guerrero	Market to Ridley	556	88 96	
August 15.	Stockton	Greenwich to Lombard	529	749 30	
August 16.	Howard	Fifth to Sixth.	1,625	2,028 41	
August 16.	Folsom	Eighth to Ninth.	1,100	1,889 01	
August 27.	Crossing	Sacramento and Steiner	94	16 92	
August 27.	Sacramento	Fillmore to Steiner	1,650	297 00	
September 12.	Broadway	Franklin to Gough.	825	99 00	
September 26.	Third	Howard to Mission.	940	94 00	
September 27.	Folsom	Second to Third.	192	215 52	
September 28.	Jackson	Van Ness avenue to Franklin	769	107 73	
October 13.	Geary	Taylor to Jones.	654	950 10	
October 14.	Sutter	Larkin to Polk.	825	1,293 72	
October 17.	Green	Octavia to Buchanan.	1,650	247 50	
October 20.	Sutter	Hyde to Larkin.	825	1,168 73	
October 27.	Crossing	Green and Laguna	94	14 10	
October 21.	Market.	Fremont to First.	272	172 68	
October 24.	Crossing	Broadway and Polk.	107	14 98	
October 28.	Broadway	Laguna to Buchanan.	825	132 00	
October 29.	Steiner	Washington to Jackson.	510	76 60	
October 29.	Eddy.	Octavia to Laguna.	825	111 37	
November 4.	Ellis.	Octavia to Laguna.	825	41 25	

November 5	Octavia	Ellis to Eddy	551	27 55
November 7	Geary	Mason to Taylor	825	1,151 76
November 8	Broadway	Gough to Octavia	825	90 75
November 18	Turk	Devisadero to Broderick	825	107 25
November 19	Austin avenue	Franklin to Gough	825	123 75
November 19	Austin avenue	Polk to Van Ness avenue	825	103 12
November 19	Stevenson	Third to Fourth	1,570	2,103 80
November 19	Post	Montgomery to Kearny	704	260 40
November 19	Jackson	Franklin to Octavia	1,650	445 50
November 19	Crossing	Jackson and Gough	91	24 57
November 21	Hyde	Ellis to Eddy	550	794 31
November 23	Washington	Van Ness avenue to Polk	768	115 20
November 29	Octavia	Bush to Sutter	550	60 50
December 1	Sacramento	Montgomery to Sansome	246	86 60
December 2	Gough	Pacific to Jackson	510	51 07
December 2	Octavia	Washington to Pacific	1,115	128 28
December 8	Vallejo	Webster to Pierce	2,475	247 50
December 8	Crossing	Vallejo to Fillmore	94	9 40
December 22	Devisadero	Fulton to Grove	657	105 12
December 28	Mason	Bush to Sutter	555	792 28
January 4, 1871	Powell	Ellis to Eddy	550	749 61
January 9	Stockton	Bush to Sutter	552	621 77
January 9	Sutter	Hyde to Leavenworth	825	1,135 01
January 18	Jewett	Fourth to Fifth	1,650	165 00
January 29	Buchanan	Vallejo to Pacific	1,080	216 07
January 29	Crossing	Buchanan and Broadway	107	21 40
February 13	King	Fourth to Fifth	1,650	280 50
February 18	Larkin	Bush to Sutter	550	875 45
March 20	Bush	Hyde to Leavenworth	825	1,459 37
March 31	Clay	Sansome to Battery	275	244 43
April 10	Commercial	Battery to Sansome	275	339 25
April 11	Sansome	Filbert to Greenwich	550	154 00
April 11	Fillmore	Sacramento to Pacific	2,043	367 74
April 17	Battery	Clay to Commercial	89	82 97
		<i>Carried forward</i>	47,115	\$24,921 06

CURBS.

DATE.	STREETS.	STREETS.	LINEAL FEET.	COST.	REMARKS.
April 18, 1871	Taylor	<i>Brought forward</i>	47,115	\$24,921 06	
May 18	Battery	Geary to O'Farrell	550	782 18	
June 9	Guerrero	Washington to Jackson	120	178 80	
June 16	Broderick	Seventeenth to Eighteenth	1,040	124 80	
June 16	Second	Geary to O'Farrell	1,194	131 34	
June 19	Twentieth	Market to Mission	878	155 76	
June 20	Market	Dolores to Guerrero	1,120	134 40	
		Ninth to Eleventh	1,646	: 63 58	
		Total	53,663	\$26,691 92	

CORNERS.

DATE.	STREETS.	STREETS.	NUMBER.	COST.	REMARKS.
July 1, 1870	Crossing	Battery and Commercial	4	\$587 17	
July 2	Crossing	Van Ness avenue and Sutter	4	580 00	
July 3	Crossing	Stockton place and Stockton	2	56 00	
July 13	Crossing	Tyler and Larkin	4	127 00	
July 13	Crossing	Tyler and Hyde	4	127 00	
August 6	Crossing	Pine and Larkin	4	560 00	
August 16	Crossing	Howard and Mary	2	83 10	
August 19	Crossing	California and Larkin	4	548 00	
September 2	Crossing	Eight and Tehama	2	276 00	

September 15.....	Crossing	Hayes and Polk.....	4	588 00
September 26.....	Third.....	Howard to Mission.....	10	225 00
September 27.....	Crossing	Geary and Van Ness avenue.....	4	560 00
October 1.....	Crossing	Commercial and East.....	2	50 00
October 1.....	Crossing	Broadway and Polk.....	4	600 00
October 3.....	Crossing	Polk and Pacific.....	4	512 00
October 3.....	Crossing	Larkin and Vallejo.....	4	644 00
October 21.....	Market.....	Fremont to First.....	4	520 00
October 28.....	Crossing	Union and Powell.....	4	480 00
November 18.....	Crossing	Larkin and Austin avenue.....	2	30 00
November 19.....	Crossing	Post and Lick.....	2	55 25
November 29.....	Crossing	First and Folsom.....	4	554 61
December 1.....	Crossing	Leidesdorff and Sacramento.....	4	388 00
December 2.....	Crossing	Vallejo and Front.....	2	40 00
December 3.....	Crossing	Fourth and Brannan.....	4	36 00
December 7.....	Crossing	Polk and Post.....	4	20 00
December 8.....	Union.....	Dupont to Kearny.....	8	135 50
December 22.....	Crossing	Fifth and Bryant.....	4	344 88
December 23.....	Crossing	Beale and Howard.....	4	72 00
December 30.....	Crossing	Chestnut and Mason.....	4	740 00
January 9, 1871.....	Crossing	Polk and Jackson.....	4	516 00
January 13.....	Crossing	Second and Brannan.....	4	196 38
January 17.....	Crossing	Pine and Hyde.....	4	536 00
March 13.....	Crossing	Jackson and Drumm.....	4	32 00
March 18.....	Crossing	Sansome and Merchant.....	4	676 00
March 25.....	Crossing	Commercial and Drumm.....	4	37 00
April 13.....	Crossing	Jones and Pacific.....	4	28 00
April 13.....	Crossing	Mission and Steuart.....	4	72 00
April 17.....	Crossing	Stockton and Lombard.....	4	24 00
April 17.....	Crossing	Fourth and Townsend.....	4	72 00
April 27.....	Crossing	California and Drumm.....	4	564 00
April 29.....	Crossing	Broadway and Sansome.....	3	720 00
May 4.....	Crossing	Broadway and Kearny.....	4	560 00
May 11.....	Crossing	Harrison and Fourth.....	4	131 48
<i>Carried forward</i>			167	13,704 37

CORNERS—CONTINUED.

DATE.	STREETS.	STREETS.	NUMBER.	COST.	REMARKS.
May 17, 1871.....	Polk.....	<i>Brought forward</i>	167	\$13,704 37	
May 18.....	Union.....	Turk to Grove.....	22	182 00	
May 18.....	Crossing.....	Dupont and Stockton.....	8	40 00	
May 19.....	Crossing.....	Battery and Oregon.....	1	45 00	
May 19.....	Crossing.....	Washington and Davis.....	3	30 00	
June 16.....	Crossing.....	Second and Stevenson.....	3	150 00	
June 16.....	Crossing.....	Mission and East.....	2	75 00	
June 19.....	Crossing.....	Jones and Pleasant.....	2	22 35	
June 19.....	Crossing.....	Sutter and Webster.....	2	72 28	
June 20.....	Crossing.....	Leavenworth and Jackson.....	4	560 00	
		Total.....	214	\$14,881 00	

CROSSWALKS.

CROSSWALKS.

DATE.	STREETS.	STREETS.	LINEAL FEET.	COST.	REMARKS.
July 1, 1870.....	Crossing.....	Stockton Place and Stockton...	52	\$71 32	
July 9.....	Crossing.....	Howard and Fourth.....	564	445 08	
September 26.....	Third.....	Howard to Mission.....	631	405 60	
October 21.....	Market.....	Fremont to First.....	3,311	2 265 19	
October 28.....	Crossing.....	Union and Powell.....	452	440 53	
November 18.....	Crossing.....	Battery and Commercial.....	303	239 28	
December 1.....	Sacramento.....	Montgomery to Sansome.....	198	190 14	
December 2.....	Crossing.....	Vallejo and Front.....	768	591 95	
December 6.....	Crossing.....	Post and Lick Place.....	92	113 25	
December 30.....	Crossing.....	Chestnut and Mason.....	462	832 05	
December 30.....	Crossing.....	Greenwich and Stockton.....	590	885 00	
March 7, 1871.....	Folsom.....	First to Second.....	164	39 12	
March 18.....	Crossing.....	Sansome and Merchant.....	262	248 16	
April 18.....	Crossing.....	Montgomery and Bush.....	477	512 96	
April 29.....	Crossing.....	Broadway and Sansome..	632	822 57	
May 4.....	Crossing.....	Broadway and Kearny.....	367	218 25	
June 16.....	Second.....	Market to Mission.....	317	192 89	
		Total.....	9,642	\$8,513 34	

SUMMARY OF COST OF WORK DONE FOR EACH YEAR FROM JULY 1, 1856, TO JULY 1, 1871.

	1857-58	1858-59	1859-60	1860-61	1861-62	1862-63	1863-64	1864-65	1865-66	1866-67	1867-68	1868-69	1869-70	1870-71
Grading.....	\$3,556	\$7,732	\$41,533	\$200,815	\$226,766	\$141,759	\$209,114	\$319,519 84	\$404,539 71	\$227,333 39	\$468,734 90	\$623,056 97	\$436,433 92	\$373,510
Planking.....	39,242	25,901	69,452	27,036	39,248	61,329	59,545	65,831 12	81,145 99	96,897 26	237,462 30	114,502 94	103,411 69	72,264
Paving.....	2,138	5,754	30,802	26,278	20,540	42,069	79,537	166,833 81	117,743 99	{ 36,601 72 80,943 02	17 413 48 154,674 40	16,614 64 30,810 01	14,134 17 122,912 07	{ 44,202 81,023
Macadamizing..			1,853	4,718	1,436	43,188	12,261	44,862 99	89,491 53	117,271 89	143,868 76	203,066 13	169,663 82	89,463
Sidewalks.....			54	6,388	16,251	30,801	49,588	125,307 98	81,061 99	90,154 65	139,757 63	134,073 35	75,326 81	{ 47,030 17,155
Brick Sewers..		4,883	22,633	30,830	61,915	116,709	173,389	287,200 29	203,920 82	156,745 92	237,798 45	365,588 36	213,480 79	62,215
Redwood Sew'rs		670	3,398	1,897	4,881	21,640	27,975	29,060 60	39,068 04	49,578 20	47,423 73	50,097 80	53,529 78	5,467
Curbs & C'walks		155	7,088	9,572	7,778	18,217	49,350	104,064 79	56,345 93	47,423 60	37,568 15	27,796 36	57,237 00	35,205
Piles and Caps..		1,070	23,010	634	2,607	12,133	1,664	14,856 25	16,226 48	884 08	26,744 86			
Corners.....														14,881
Total,.....	\$47,441	\$46,259	\$204,304	\$308,168	\$381,414	\$487,865	\$662,423	\$1,157,057 27	\$1,089,564 48	\$1,003,087 73	\$1,511,486 66	\$1,565,616 56	\$1,246,130 05	\$843,415

Total Expense, from July 1, 1856, to July 1, 1871.....\$10,599,256 75.

COMPARISON.

Total length of Sewers constructed from July 1, 1856, to July 1, 1870.....	287,640 feet 9 inches
Total length of Sewers constructed from July 1, 1870, to July 1, 1871.....	12,467 feet 3 inches
Total lineal feet.....	<u>300,108 feet 0 inches</u>
Equal to 57 miles.....	<u>57 miles</u>

Total length of Streets paved with wood.....	10 $\frac{1}{4}$ miles
Total length of Streets paved with cobble.....	22 $\frac{3}{4}$ miles
Total length of Streets planked.....	35 miles
Total length of Streets accepted.....	18 $\frac{1}{2}$ miles

COMPARISON OF WORK BETWEEN THE YEARS
1868-69, 1869-70, AND 1870-71.

WORK.	MEASUREMENT.	1868-9.	1869-70.	1870-71.
Grading.....	Cubic Yards.....	2,140.460	1,520.263	1,226.747
Planking.....	1,000 Feet.....	3,042.108	3,121.461	3,228.961
Cobble Pavement.....	Square Feet.....	129.774	79.204	223.449
Wood Pavement.....	Square Feet.....	97.807	484.211	317.747
Macadamizing.....	Square Feet.....	3,061.726	2,380.177	1,412.773
Sidewalks.....	Front Feet.....	87.023	61.298	326.864
Brick Sewers.....	Lineal Feet.....	36.630	23.123	11.147
Redwood Sewers.....	Lineal Feet.....	11.907	8.695	1.320
Crosswalks.....	Lineal Feet.....	4.106	1.749	9.642
Curbs.....	Lineal Feet.....	19.463	105.612	53.663
Corners.....	214

PARKS AND RESERVATIONS.

PUBLIC SQUARES.	STREETS LOCATED ON.	STREETS SITUATED BETWEEN.
Alta Plaza.....	Steiner and Scott.....	Jackson and Clay.
Alamo Square.....	Steiner and Scott.....	Fulton and Hayes.
Buena Vista Park.....	Utah and Vermont.....	Napa and Shasta.
Columbia Square.....	Folsom and Harrison.....	Columbia and Sherman.
Franklin Square.....	Center and Santa Clara.....	York and Jersey.
Great Park.....	Fulton, D and H.....	Baker, Stanyan and the ocean.
Hamilton Square.....	Steiner and Scott.....	Post and O'Farrell.
Jackson Park.....	Santa Clara and Mariposa.....	Carolina and Arkansas.
Jefferson Square.....	Gough and Laguna.....	Eddy and Tyler.
Lafayette Square.....	Gough and Laguna.....	Washington and Sacramento.
Lobos Square.....	Webster and Laguna.....	Bay and Chestnut.
Mountain Lake.....	Near Mountain Lake.....	South of Presidio Reserve.
Portsmouth Square.....	Kearny st. and Brenham place	Washington and Clay.
Public Square.....	Bush and Sutter.....	Old and New Cemetery avenues.
Public Square.....	S and T.....	22d and 24th avenues.
Public Square.....	V and W.....	26th and 28th avenues.
Union Square.....	Stockton and Powell.....	Post and Geary.
Washington Square.....	Stockton and Powell.....	Filbert and Union.
Yerba Buena Park.....	Market, McAllister and Larkin	
Small Park.....	Haight.....	Broderick and Lott.
*Plaza.....	Mission.....	Potter and Ridley.
VARIOUS.		
Academy of Sciences' Lot ...	1st avenue and Means, north of	Point Lobos avenue.
Asylum for Foundlings' Lot..	Twenty-ninth & Thirtieth and	Point Lobos and Clement.
Almshouse Tract.....	On San Miguel Rancho.....	
Cemetery.....	33d avenue.....	Clement street and the ocean.
†City Slip Lots.....	Sacramento and Clay.....	Davis and East.
City Hall and Library Lots...	Twenty-fifth and Twenty-sixth	Treat avenue and Harris.
County Jail.....	Rhode Island and De Haro.....	Colusi and Tulare.
County Jail.....	Broadway.....	Kearny and Dupont.
*Gore Lot.....	Front, Pine and Market.....	
Gore Lot.....	Battery, Bush and Market.....	
*Gore Lot.....	Sacramento and Market.....	
Gore Lot.....	California, Drumm and Market	
Home for Inebriates' Lot.....	Point Lobos avenue.....	9th and 10th avenues.
Home for Veteran Soldiers' Lot	Clement.....	22d and 23d avenues.
Hospital, Women's.....		} Washington and Clay, and
Hospital.....	On Potrero.....	{ Baker and Lyon streets.
Hospital.....	Waller, Steiner, Ridley & Scott	
Hospital, City and County...	Francisco.....	
House of Refuge Lot.....	} Industrial School.....	
Industrial School Lot.....		
Ladies' Relief Society's Lot...	California.....	18th and 19th avenues.

* Claimed adverse to the City. † Portion claimed adverse to City.

ENGINE LOTS.

STREETS LOCATED ON.	STREETS SITUATED BETWEEN.
Brenham place.....	Washington and Clay.
Broadway street.....	Dupont and Stockton.
Bush.....	Dupont and Kearny.
Jackson.....	Front and Davis.
Jackson.....	Montgomery and Kearny.
Pacific.....	Jones and Leavenworth.
Stockton.....	Greenwich and Lombard.
Stockton.....	Broadway and Pacific.
Sutter.....	Jones and Leavenworth.
O'Farrell.....	Dupont and Stockton.
Bay.....	Octavia and Laguna.
Bush*.....	Polk street and Van Ness avenue.
California.....	Laguna and Buchanan.
Chestnut.....	Polk street and Van Ness avenue.
Clay.....	Fillmore and Steiner.
Columbia.....	Butte and Napa.
Bryant.....	Ninth and Tenth.
Bryant.....	Third and Fourth.
Nineteenth.....	Dolores and Church.
De Haro.....	Sierra and Nevada.
Ellis.....	Octavia and Gough.
Folsom.....	Twenty-first and Twenty-second.
Francisco.....	Baker and Broderick.
Page.....	Baker and Broderick.
Washington.....	Baker and Broderick.
O'Farrell.....	Devisadero and Broderick.
O'Farrell.....	Larkin and Polk.
Green.....	Webster and Fillmore.
Greenwich.....	Pierce and Scott.
Hayes.....	Pierce and Steiner.
Kate and Ridley.....	Fillmore and Steiner.
McAllister.....	Van Ness avenue and Polk street.
McAllister.....	Webster and Buchanan.
Market.....	Tenth and Eleventh.
Main.....	Folsom and Howard.
Nebraska.....	Center and Santa Clara.
Pacific.....	Polk street and Van Ness avenue.
Pacific.....	Sansome and Montgomery.
Post.....	Webster and Fillmore.
Second.....	Howard and Natoma.
Sixth.....	Folsom and Shipley.
Sixteenth.....	Valencia and Guerrero.
Sanchez.....	Fourteenth and Fifteenth.
Texas.....	Mariposa and Solano.
Tennessee.....	Sierra and Napa.
Vallejo.....	Laguna and Octavia.
Valencia.....	Nineteenth and Twentieth.
Valencia.....	Twenty-fifth and Twenty-sixth.
Waller.....	Laguna and Octavia.
Wisconsin.....	Colusi and Yolo.

*Claimed adverse to City.

ENGINE LOTS—CONTINUED.

AVENUES LOCATED ON.	STREETS SITUATED BETWEEN.
1st	Point Lobos avenue and Clement street.
3d	I and J streets.
8th	B and C streets.
9th	California and Clement streets.
10th	I and J streets.
4th	B and C streets.
13th	S and T streets.
21st	B and C streets.
21st	N and M streets.
21st	W street.
22d	I and J streets.
22d	S and T streets.
26th	Point Lobos avenue and A street.
33d	C and D streets.
33d	N and M streets.
33d	W street.
34th	I and J streets.
34th	S and T streets.
44th	C and D streets.
44th	N and M streets.
44th	V and W streets.
45th	I and J streets.
45th	S and T streets.

SCHOOL LOTS.

STREETS LOCATED ON.	STREETS SITUATED BETWEEN.
Stockton	Bush and Sutter streets.
Broadway	Powell and Mason streets.
Bush	Taylor and Jones streets.
Bush	Hyde and Larkin streets.
Powell	Clay and Sacramento streets.
Filbert	Taylor and Jones streets.
Greenwich	Jones and Leavenworth streets.
Filbert	Kearny and Dupont streets.
Washington	Mason and Taylor streets.
Post	Dupont and Stockton streets.
Powell	Jackson and Washington streets.
Union	Montgomery and Kearny streets.
Vallejo	Mason and Taylor streets.
Vassar Place	Harrison and Silver streets.
Silver	Second and Third streets.
Eighth	Harrison and Bryant streets.

SCHOOL LOTS—CONTINUED.

STREETS AND AVENUES LOCATED ON.	STREETS AND AVENUES SITUATED BETWEEN.
Clary	Fourth and Fifth streets.
Harrison	Tenth and Eleventh streets.
Market	Fourth and Fifth streets.
Tehama	First and Second streets.
Fifteenth	Mission and Howard streets.
Mission	Hermann and Ridley streets.
Mission	Fifteenth and Sixteenth streets.
Mission	Twenty-fifth and Twenty-sixth streets.
Church	Eighteenth and Nineteenth streets.
Nineteenth	Mission and Howard streets.
Shotwell	Twenty-second & Twenty-third streets.
Sixteenth	Sanchez and Noe streets.
Valencia	Twenty-second & Twenty-third streets.
Bartlett	Twenty-second & Twenty-third streets.
Bryant avenue	Twenty-second & Twenty-third streets.
York	Twenty-second & Twenty-third streets.
Columbia	Twenty-fifth and Twenty-sixth streets.
Bryant avenue	Twenty-fifth and Twenty-sixth streets.
Hampshire	Alameda and Eldorado streets.
Jersey	Alameda and Eldorado streets.
Vermont	Solano and Butte streets.
Kansas	Solano and Butte streets.
Kentucky	Napa and Sierra streets.
Utah	Yolo and Colusi streets.
Nebraska	Yolo and Colusi streets.
Rhode Island	Mariposa and Solano streets.
DeHaro	Mariposa and Solano streets.
York	Solano and Butte streets.
Hampshire	Solano and Butte streets.
Broadway	Larkin and Polk streets.
Bay	Gough and Franklin streets.
Eddy	Polk and Van Ness avenue.
Francisco	Polk and Larkin streets.
Grove	Polk and Larkin streets.
Greenwich	Webster and Fillmore streets.
Green	Pierce and Scott streets.
Kate and Ridley	Fillmore and Steiner streets.
Jackson	Scott and Devisadero streets.
Jackson	Webster and Fillmore streets.
Pine	Larkin and Polk streets.
McAllister	Franklin and Gough streets.
Pine	Scott and Devisadero streets.
Turk	Buchanan and Webster streets.
Union	Franklin and Gough streets.
Washington	Franklin and Gough streets.
Sutter	Octavia and Gough streets.
Tyler	Scott and Pierce streets.
Page	Buchanan and Webster streets.
Eddy	Pierce and Scott streets.
Page	Broderick and Baker streets.
McAllister	Broderick and Baker streets.
Pacific	Broderick and Baker streets.

SCHOOL LOTS—CONTINUED.

STREETS AND AVENUES LOCATED ON.	STREETS AND AVENUES SITUATED BETWEEN.
Lombard.....	Broderick and Baker streets.
Haight.....	Lott and Masonic avenue.
Broadway.....	Walnut and Laurel streets.
Clay.....	Walnut and Laurel streets.
Pacific.....	Maple and Cherry streets.
Clay.....	1st avenue and Cherry street.
Chenery.....	Randall and Thirtieth streets.
14th avenue.....	L and M streets.
Broadway.....	Sansome and Montgomery streets.
Porter.....	Naglee and Worden avenue.
California.....	Adam and Ewe streets.
Montana.....	Marengo and Fwe streets.
Vermont and Kansas.....	Sierra and Nevada streets.
Rhode Island and Kansas.....	Colusi and Yolo streets.
Arkansas and Connecticut.....	Nevada and Yolo streets.
Missouri and Connecticut.....	Colusi and Yolo streets.
Missouri and Texas.....	Sierra and Napa streets.
Mississippi and Texas.....	Nevada and Yolo streets.
Minnesota and Tennessee.....	Sierra and Napa streets.
1st and 2nd avenues.....	I and J streets.
6th and 7th.....	California and Clement streets.
6th and 7th.....	Point Lobos avenue and A street.
6th and 7th.....	B and C streets.
6th and 7th.....	I and J streets.
7th and 8th.....	K and L streets.
8th and 9th.....	O and P streets.
12th and 13th.....	California and Clement streets.
12th and 13th.....	Point Lobos avenue and A street.
12th and 13th.....	B and C streets.
12th and 13th.....	K and L streets.
12th and 13th.....	M and N streets.
12th and 13th.....	O and P streets.
12th and 13th.....	Q and R streets.
12th and 13th.....	S and T streets.
13th and 14th.....	U and V streets.
15th and 16th.....	C and D streets.
18th and 19th.....	California and Clement streets.
18th and 19th.....	Point Lobos avenue and A street.
18th and 19th.....	B and C streets.
18th and 19th.....	I and J streets.
18th and 19th.....	K and L streets.
18th and 19th.....	M and N streets.
18th and 19th.....	O and P streets.
18th and 19th.....	Q and R streets.
18th and 19th.....	S and T streets.
18th and 19th.....	U and V streets.
18th and 19th.....	W street.
24th and 25th.....	California street.
24th and 25th.....	Point Lobos avenue and A street.
24th and 25th.....	B and C streets.
24th and 25th.....	I and J streets.
24th and 25th.....	K and L streets.

SCHOOL LOTS—CONCLUDED.

STREETS AND AVENUES LOCATED ON.	STREETS AND AVENUES SITUATED BETWEEN.
24th and 25th	M and N streets.
24th and 25th avenues	O and P streets.
24th and 25th	Q and R streets.
24th and 25th	S and T streets.
24th and 25th	U and V streets.
24th and 25th	W street.
27th and 28th	C and D streets.
30th and 31st	California and Clement streets.
30th and 31st	Point Lobos avenue and A street
30th and 31st	B and C streets
30th and 31st	I and J streets
30th and 31st	K and L streets.
30th and 31st	M and N streets.
30th and 31st	O and P streets.
30th and 31st	Q and R streets.
30th and 31st	S and T streets.
30th and 31st	U and V streets.
30th and 31st	W street.
36th and 37th	Point Lobos avenue and A street.
36th and 37th	B and C streets.
36th and 37th	I and J streets.
36th and 37th	K and L streets.
36th and 37th	M and N streets.
36th and 37th	O and P streets.
36th and 37th	Q and R streets.
36th and 37th	S and T streets.
36th and 37th	U and V streets.
36th and 37th	W street.
38th and 39th	C and D streets.
42d and 43d	Point Lobos avenue and A streets.
42d and 43d	B and C streets.
42d and 43d	I and J streets.
42d and 43d	K and L streets.
42d and 43d	M and N streets.
42d and 43d	O and P streets.
42d and 43d	Q and R streets.
42d and 43d	S and T streets.
42d and 43d	U and V streets.
42d and 43d	W street.
Washington street	Hyde and Larkin streets.

S. J. ASHLEY,

Superintendent of Public Streets, Highways and Squares.

REPORT OF THE SHERIFF.

SHERIFF'S OFFICE,
City and County of San Francisco, June 30, 1871. }

*To the Honorable the Board of Supervisors
Of the City and County of San Francisco:*

GENTLEMEN—In compliance with Resolution No. 2,207, I beg to report to your Honorable Body the condition of the Sheriff's Department.

RECEIPTS.

During the Fiscal Year ending June 30, 1871, the Sheriff's receipts and payments into the Treasury, as per monthly statements filed in the office of the Auditor, have been in all \$20 552.

EXPENSES.

Besides the bills for books, stationery and printing for the use of my office, allowed by your Honorable Board and paid by the Treasurer, I disbursed in all the sum of \$857.50 during said Fiscal Year, for taking to the Insane Asylum, Stockton, 215 insane persons. This is exclusive of the transportation charges of the California Steam Navigation Company.

PRISONERS RECEIVED IN COUNTY JAIL FOR THE YEAR ENDING JUNE 30, 1871.

PRISONERS RECEIVED IN COUNTY JAIL.

RECEIVED IN MONTH OF	July.....1870	August.....	September..	October.....	November...	December...	January.....1871	February....	March.....	April.....	May.....	June.....	TOTAL.....
TOTAL.....	106	114	141	155	160	130	97	137	107	136	105	112	1460
Libel		2			1								4
To City Prison, as Trusty...									2	1			3
Resisting an Officer.....													
Returned from Hospital....		2	1	1	2	1	2	1		2			11
Attempt at Burglary													8
Returned from State Prison	2												6
Drunkenness	22	12	27	17	19	7	6	19	12	10	11	13	175
Perjury						1	2						4
Contempt of Court.....	1		2	3	3	2	2		1				11
Misdemeanor and Vagrancy	16	14	24	10	29	28	28	36	44	36	17	24	233
Petit Larceny	9	34	40	31	55	36	33	33	44	40	28	32	489
Assault and Battery.	6	8	11	11	9	13	9	20	6	10	5	13	119
Insane.....					4	1	1	6					27
Embezzlement.....													2
Obtaining Goods falsely....													2
Malicious Mischief		1	3		3	1	1		1	2			17
Robbery	7	7	2	5	3	5	6	2					40
Conspiracy.....													2
Felony	4	1	1	5	1	1	5	2	2	1			20
Forgery	4	2	2	2	1	1	4	1	1	1			20
Grand Larceny.....	2	8	12	10	5	17	8	1	3	5	1		78
Burglary.....	2	7	2	3	4	5	4	1	1	2	1		21
Assault with Deadly Weapon	2	3	2	2	4	1	1	1	3	2	1		14
Indecent Assault													6
Receiving Stolen Goods.....	2		1										6
Arson					3								7
Attempt to Commit Larceny	1						2						6
Bench Warrant.....													1
Mayhem.....													2
Safe-Keeping	1	5	2	1	4	2	6	8	3	6	4	2	35
Manslaughter	1	2	1	1	1	1	1	1	1	1	2	3	24
Detained Witness.....													2
Assault.....	1	1	1	1	3	1	2	1	1	2	4	3	14
Attempt to Commit Murder.	2	3	1	1	3	3	1	1	1	2			13
Murder.....													2
Indecent Exposure.....													2
TOTAL.....	213	134	243	357	210	61	7	6	21	54	78	20	240

Prisoners in Jail July 1, 1871..... 242
 Males..... 1213 }
 Chinese (males)..... 229 } TOTAL..... 1702
 Females..... 260 }

DISPOSED OF AS FOLLOWS.

Conveyed to Insane Asylum.....	31
Transported to State Prison.....	165
Legally discharged at expiration of Sentence.....	1,099
Magdalen Asylum.....	24
Industrial School.....	6
County Hospital.....	24
Returned to City Prison (as trustees).....	16
In Jail, July 1, 1871.....	226
Pardoned by the Governor.....	5
Paid their Fine.....	11
Discharged on Bail.....	92
Committed Suicide.....	3
Total.....	<u>1,702</u>

COUNTY JAIL.

STATISTICS FOR SAID FISCAL YEAR—PRISONERS IN JAIL, JULY 1, 1871.

RECEIVED FOR—

Indecent Exposure.....	1
Murder.....	8
Attempt to Commit Murder.....	1
Detained Witness.....	5
Arson.....	1
Indecent Assault.....	1
Assault with Deadly Weapon.....	2
Burglary.....	9
Grand Larceny.....	9
Forgery.....	2
Felony.....	10
Robbery.....	2

Carried forward 51

<i>Brought forward</i>	51
Malicious Mischief	2
Obtaining Goods falsely	2
Assault and Battery	15
Petit Larceny	117
Misdemeanor and Vagrancy	32
Drunkenness	5
Attempt at Burglary	2
	<hr/>
In all	226
	<hr/> <hr/>
Males	155
Females	19
Chinese	49
Negroes	3
	<hr/>
	226
	<hr/> <hr/>

Respectfully submitted,

P. J. WHITE,
 Sheriff.

PUBLIC ADMINISTRATOR'S REPORT.

OFFICE OF THE PUBLIC ADMINISTRATOR,
No. 430 California street, San Francisco, July 1, 1871. }

To the Honorable the Board of Supervisors

Of the City and County of San Francisco:

GENTLEMEN—In accordance with law, I have the honor to submit herewith a Report of the Estates administered on by me, and their condition up to June 30, 1871.

Very respectfully,

JACOB BENJAMIN,
Public Administrator.

Estate of Louis Seligman, deceased June 21, 1870.

Letters of Administration issued July 12, 1870.

Total value of Estate..... \$11,053 50

Expenditures by Administrator..... 1,717 50

Commissions.

Estate of Salvator Rosa, deceased June 23, 1870.

Letters of Administration issued July 12, 1870.

Total value of Estate..... \$77. 00

Expenditures by Administrator..... 28 25

Commissions.

Estate of Abel Toothill, deceased June 14, 1870.

Letters of Administration issued July 12, 1870.

Total value of Estate..... \$41 00

Expenditures by Administrator..... 407 75

Commissions.

Estate of Etienne Duthel, deceased December 13, 1868.

Letters of Administration issued October 3, 1870.

Total value of Estate..... \$325 45

Expenditures by Administrator..... 165 25

Commissions.

Estate of François Tondre, deceased July 6, 1869.

Letters of Administration issued October 14, 1870.

Total value of Estate..... \$222 20

Expenditures by Administrator..... 104 75

Commissions.

Estate of Henry Marchand, deceased August 30, 1869.

Letters of Administration issued October 3, 1870.

Total value of Estate..... \$110 95

Expenditures by Administrator..... 76 75

Commissions.

Estate of Daniel Colin, deceased May 3, 1869.

Letters of Administration issued October 3, 1870.

Total value of Estate.....	\$339 75
Expenditures by Administrator.....	151 75
Commissions.	

Estate of Daniel Miller, deceased.

Letters of Administration issued September 13, 1870.

Total value of Estate.....	
Expenditures by Administrator.....	\$30 00
Commissions.	

Estate of A. Cummings, deceased January 1, 1860.

Letters of Administration issued July 12, 1870.

Total value of Estate.....	
Expenditures by Administrator.....	\$20 00
Commissions.	

Estate of J. Faulkner, deceased June 8, 1870.

Letters of Administration issued September 27, 1870.

Total value of Estate.....	\$250 00
Expenditures by Administrator.....	250 00
Commissions.	

Estate of George P. Ingalls, deceased August 22, 1870.

Letters of Administration issued September 27, 1870.

Total value of Estate.....	\$333 60
Expenditures by Administrator.....	1 00
Commissions.	

Estate of Charles E. Bell, deceased September 12, 1870.

Letters of Administration issued September 29, 1870.

Total value of Estate.....

Expenditures by Administrator.....

Commissions.

Estate of John McGinnis, deceased May 3, 1870.

Letters of Administration issued August 24, 1870.

Total value of Estate.....

Expenditures by Administrator..... \$12 00

Commissions.

Estate of James Brennan, deceased September 2, 1870.

Letters of Administration issued October 21, 1871.

Total value of Estate..... \$75 00

Expenditures by Administrator..... 18 75

Commissions.

Estate of Nathaniel Bryant, deceased September 29, 1870.

Letters of Administration issued October 21, 1870.

Total value of Estate..... \$318 75

Expenditures by Administrator..... 185 75

Commissions.

Estate of Barbara Wohltman, deceased August 2, 1870.

Letters of Administration issued August 17, 1870.

Total value of Estate..... \$242 00

Expenditures by Administrator..... 181 96

Commissions.

Estate of Louis Chappot, deceased September 12, 1870.

Letters of Administration issued September 23, 1870.

Total value of Estate.....	\$500 00
Expenditures by Administrator.....	509 15
Commissions.	

Estate of John Z. Kelly, deceased January 7, 1867.

Letters of Administration issued August 18, 1870.

Total value of Estate.....	\$106 00
Expenditures by Administrator.....	16 75
Commissions.	

Estate of J. W. B. Smith, deceased June 14, 1870.

Letters of Administration issued July 19, 1870.

Total value of Estate.....	\$809 93
Expenditures by Administrator.....	28 75
Commissions.	

Estate of Mary Gleason, deceased June —, 1870.

Letters of Administration issued July 19, 1870.

Total value of Estate.....	\$121 78
Expenditures by Administrator.....	78 60
Commissions.	

Estate of William Flynn, deceased December 29, 1868.

Special Letters of Administration issued May 30, 1870.

Total value of Estate.....	\$7,493 78
Expenditures by Administrator.....	5,688 84
Commissions.	

Estate of Patrick Ahern, deceased June —, 1870.

Letters of Administration issued August 12, 1870.

Total value of Estate \$150 00

Expenditures by Administrator 150 00

Commissions.

Estate of John Mack, deceased July 23, 1870.

Letters of Administration issued August 12, 1870.

Total value of Estate \$424 00

Expenditures by Administrator 212 25

Commissions.

Estate of F. H. Small, deceased October 7, 1870.

Letters of Administration issued October 21, 1870.

Total value of Estate \$301 90

Expenditures by Administrator 246 79

Commissions.

Estate of Justin Trouilh, deceased September 1, 1870.

Letters of Administration issued October 28, 1870.

Total value of Estate \$468 20

Expenditures by Administrator 162 00

Commissions.

Estate of W. C. Schuyler, deceased October 26, 1870.

Letters of Administration issued November 22, 1870.

Total value of Estate \$300 00

Expenditures by Administrator 152 00

Commissions.

Estate of Mary, alias Margaret McQuen, alias Anna Sargeant,
alias Franky, deceased November 1, 1870.

Letters of Administration issued January 4, 1871.

Total value of Estate	\$6,778 79
Expenditures by Administrator.....	1,174 25
Commissions.	

Estate of Edward Mucke, deceased October 28, 1870.

Letters of Administration issued November 22, 1870.

Total value of Estate	\$2,300 00
Expenditures by Administrator.....	351 00
Commissions.	

Estate of Dennis Burke, deceased February 19, 1870.

Letters of Administration issued November 28, 1870.

Total value of Estate	\$1,057 00
Expenditures by Administrator.....	12 50
Commissions.	

Estate of Moise Desautel, deceased December 6, 1870.

Letters of Administration issued January 7, 1871.

Total value of Estate.....	\$4,134 50
Expenditures by Administrator.....	745 00

Estate of Mary Ann Francis Saulisbury, deceased
November 26, 1869.

Letters of Administration issued Dec. 28, 1870.

Total value of Estate	
Expenditures by Administrator.....	\$11 00
Commissions.	

Estate of E. A. Duvivier, deceased December 8, 1870.

Letters of Administration issued January 7, 1870.

Total value of Estate..... \$4,078 65

Expenditures by Administrator..... 312 50

Commissions.

Estate of James Collins, deceased March 1, 1870.

Letters of Administration issued January 4, 1871.

Total value of Estate.....

Expenditures by Administrator.....

Commissions.

Estate of George T. Hams, deceased June 2, 1870.

Letters of Administration issued January 14, 1871.

Total value of Estate..... \$200 00

Expenditures by Administrator..... 12 00

Commissions

Estate of J. C. McLemore, deceased February 15, 1864.

Letters of Administration issued December 28, 1870.

Total value of Estate.....

Expenditures by Administrator..... \$5 00

Commissions.

Estate of Henry Blohm, deceased December 20, 1870.

Letters of Administration issued January 4, 1871.

Total value of Estate..... \$650 00

Expenditures by Administrator..... 17 50

Commissions.

Estate of Edward J. Murphy, deceased January 4, 1871.

Letters of Administration issued January 26, 1871.

Total value of Estate..... \$63 52

Expenditures by Administrator..... 154 25

Commissions.

Estate of John Beck, deceased May 10, 1870.

Letters of Administration issued January 16, 1871.

Total value of Estate..... \$177 95

Expenditures by Administrator..... 12 00

Commissions.

Estate of Alfred Riedinger, deceased January 2, 1871.

Letters of Administration issued January 16, 1871.

Total value of Estate..... \$200 00

Expenditures by Administrator..... 89 00

Commissions.

Estate of Mary Woodside, deceased December 8, 1870.

Letters of Administration issued December 28, 1870.

Total value of Estate.....

Expenditures by Administrator..... \$38 00

Commissions.

Estate of Grace Darley, deceased December 20, 1870.

Letters of Administration issued January 30, 1871.

Total value of Estate..... \$10 00

Expenditures by Administrator..... 7 00

Commissions.

Estate of Ed. A. Lambert, deceased December 28, 1870.

Letters of Administration issued February 3, 1871.

Total value of Estate..... \$103 50

Expenditures by Administrator..... 183 75

Commissions.

Estate of Ellen Brown, deceased January 30, 1871.

Letters of Administration issued February 13, 1871.

Total value of Estate.....

Expenditures by Administrator..... \$1 50

Commissions.

Estate of Barnard Levy, deceased November 21, 1866.

Letters of Administration issued February 13, 1871.

Total value of Estate.....

Expenditures by Administrator..... \$1 50

Commissions.

Estate of John Williams, deceased January 13, 1871.

Letters of Administration issued February 26, 1871.

Total value of Estate..... \$578 80

Expenditures by Administrator..... 252 50

Commissions.

Estate of Jacob Rauch, deceased January 9, 1871.

Letters of Administration issued January 30, 1871.

Total value of Estate..... \$348 50

Expenditures by Administrator..... 21 75

Commissions.

Estate of H. C. Townsend, deceased January 26, 1871.

Letters of Administration issued February 6, 1871.

Total value of Estate..... \$3,440 70

Expenditures by Administrator..... 1,136 32

Commissions.

Estate of Isidore Paul, deceased October 22, 1870.

Letters of Administration issued March 10, 1871.

Total value of Estate..... \$460 50

Expenditures by Administrator..... 230 00

Commissions.

Estate of Patrick O'Rieley, deceased July 5, 1871.

Letters of Administration issued March 10, 1871.

Total value of Estate.....

Expenditures by Administrator.....

Commissions.

Estate of Wm. *alias* George Moore, deceased February 25, 1871.

Letters of Administration issued March 15, 1871.

Total value of Estate..... \$248 50

Expenditures by Administrator..... 82 00

Commissions.

Estate of Peter Welsh, deceased October 19, 1870.

Letters of Administration issued March 17, 1871.

Total value of Estate..... \$140 00

Expenditures by Administrator..... 11 00

Commissions.

Estate of Alexander Fraser, deceased March 7, 1871.	
Letters of Administration issued March 19, 1871.	
Total value of Estate.....	\$444 45
Expenditures by Administrator.....	112 00
Commissions.	

Estate of James Frick, deceased November 15, 1870.	
Letters of Administration issued April 4, 1871.	
Total value of Estate.....	\$64 94
Expenditures by Administrator.....	12 00
Commissions.	

Estate of John Meyers, deceased February 9, 1871.	
Letters of Administration issued April 4, 1871.	
Total value of Estate.....	\$98 25
Expenditures by Administrator.....	38 50
Commissions.	

Estate of Egidius Sauer, deceased February 23, 1871.	
Letters of Administration issued April 3, 1871.	
Total value of Estate.....	\$134 45
Expenditures by Administrator.....	146 45
Commissions.	

Estate of C. D. Connell, deceased April 1, 1871.	
Letters of Administration issued April 19, 1871.	
Total value of Estate.....	\$41 50
Expenditures by Administrator.....	
Commissions.	

Estate of J. R. Lounsberg, deceased ———, 1866.	
Letters of Administration issued May 2, 1871.	
Total value of Estate.....	
Expenditures by Administrator.....	\$15 00
Commissions.	

Estate of Henry Falconer, deceased April 7, 1871.	
Letters of Administration issued April 19, 1871.	
Total value of Estate.....	\$503 20
Expenditures by Administrator.....	282 25
Commissions.	

Estate of Manuel F. Dias, deceased March 29, 1871.	
Letters of Administration issued April 19, 1871.	
Total value of Estate.....	\$389 30
Expenditures by Administrator.....	100 22
Commissions.	

Estate of Manuel F. Gularte, deceased April 7, 1871.	
Letters of Administration issued April 28, 1871.	
Total value of Estate.....	\$130 70
Expenditures by Administrator.....	72 00
Commissions.	

Estate of A. Schoonaberger, deceased March 4, 1870.	
Letters of Administration issued April 24, 1871.	
Total value of Estate.....	
Expenditures by Administrator.....	
Commissions.	

Estate of Mary W. Greer, deceased April 3, 1871.

Letters of Administration issued May 8, 1871.	
Total value of Estate.....	\$478 53
Expenditures by Administrator.....	149 25
Commissions.	

Estate of Michael Brown, deceased April 9, 1871.

Letters of Administration issued May 2, 1871.	
Total value of Estate....	\$70 00
Expenditures by Administrator.....	24 75
Commissions.	

Estate of Marie Girardin, deceased May 1, 1871.

Letters of Administration issued May 16, 1871.	
Total value of Estate.....	\$1,864 74
Expenditures by Administrator.....	267 50
Commissions.	

Estate of Henry Blease, deceased May 6, 1871.

Letters of Administration issued June 21, 1871.	
Total value of Estate.....	\$422 50
Expenditures by Administrator.....	51 37
Commissions.	

Estate of Sarah Hill, deceased May 25, 1871.

Letters of Administration issued June 15, 1871.	
Total value of Estate.....	\$230 00
Expenditures by Administrator.....	71 00
Commissions.	

Estate of Francis O'Niel, deceased March 4, 1871.

Letters of Administration issued June 12, 1871.

Total value of Estate.....

Expenditures by Administrator.....

Commissions.

Estate of Samuel S. Pierce, deceased May 1, 1871.

Letters of Administration issued June 6, 1871.

Total value of Estate.....

Expenditures by Administrator.....

Commissions.

Estate of B. Sternheim, deceased May, 1871.

Letters of Administration issued June 19, 1871.

Total value of Estate.....

Expenditures by Administrator.....

Commissions.

Estate of Raphael Jacob, deceased June 4, 1871.

Letters of Administration issued June 19, 1871.

Total value of Estate..... \$140 00

Expenditures by Administrator..... 50 00

Commissions.

Estate of Charles Loecher, deceased June 17, 1871.

Letters of Administration issued June 30, 1871.

Total value of Estate..... \$500 00

Expenditures by Administrator.....

Commissions.

JACOB BENJAMIN,

Public Administrator.

R E P O R T
OF THE
SUPERINTENDENT OF SCHOOLS.

OFFICE OF THE SUPERINTENDENT OF COMMON SCHOOLS, }
San Francisco, July 1, 1871. }

*To the Honorable the Board of Supervisors
Of the City and County of San Francisco:*

GENTLEMEN—I herewith submit to you the following report of the finances and the educational condition of the School Department for the School and Fiscal Year ending June 30, 1871 :

SUMMARY OF SCHOOL STATISTICS.

I. POPULATION AND SCHOOL CENSUS.

Population of the city (U. S. census, 1870).....	150,000
Children under 15 years of age (school census, 1871)...	46,615
Children between 5 and 15 years of age entitled to State apportionment of School Fund.....	28,530
Children between 6 and 15 years of age (legal school age)	26,034
Average number attending Public Schools.....	18,807

Number attending Private and Church Schools, as reported by Census Marshals.....	4,824
Whole number attending School.....	23,631
Approximate number not attending any School.....	2,403

II. SCHOOLS.

SCHOOLS.	1869-70.	1870-71.
High.....	2	2
Grammar	10	13
Primary.....	36	32
Totals.....	48	47

III. BUILDINGS.

BUILDINGS.	1870-71.
Owned by the Department.....	44
Rented rooms.....	43

IV. TEACHERS.

SCHOOLS.	1869-70.	1870-71.
High.....	12	14
Grammar	98	108
Primary.....	231	264
Evening.....	22	21
Special Teachers of Music and Drawing.....	5	6
Special Teachers, French and German.....	3	3
Totals.....	371	416

V. CLASSES.

SCHOOLS.	1869-70.	1870-71.
High.....	12	12
Grammar Grades.....	82	93
Primary Grades.....	222	252
Totals.....	316	357

VI. PUPILS.

AVERAGE MONTHLY ENROLMENT.	1869 70.	1870-71.
High Schools.....		341
Grammar Schools.....		4,572
Primary Schools.....		13,894
Total.....		18,807

AVERAGE NUMBER BELONGING TO	1869-70.	1870-71.
High Schools.....	303	329
Grammar Schools.....	3,911	4,342
Primary Schools.....	11,527	12,749
Totals.....	15,741	17,420

AVERAGE DAILY ATTENDANCE.	1869-70.	1870-71.
High Schools.....	283	319
Grammar Schools.....	3,740	4,145
Primary Schools.....	10,769	11,918
Totals.....	14,792	16,382

EVENING SCHOOLS.	1869-70.	1870-71.
Average monthly enrolment.....		873
Average number belonging.....		690
Average attendance.....	503	596

VII. EXPENDITURES.

SALARIES, RENTS, ETC.	1869-70.	1870-71.
Salaries of Teachers.....	\$321,091 45	\$345,718 91
Rents of Buildings..	13,868 50	13,617 60
Building Fund.....	95,749 94	174,975 02
Incidentals	112,811 89	170,805 04
Totals.....	\$543,519 78	\$705,116 57

VIII. RECEIPTS.

FROM WHAT SOURCES RECEIVED.	1869-70.	1870-71.
State Apportionment....	\$ 81,767 98	\$94,196 05
City Taxes.....	371,119 57	437,214 18
Other sources.....	148,452 44	141,272 25
Totals..	\$601,339 99	\$672,682 48

IX. MISCELLANEOUS.

Percentage of attendance on the average number belonging to—

High Schools.....	97
Grammar Schools.....	95.4
Primary Schools.....	93.4
Percentage of the average number belonging on the whole number of children between 6 and 15.....	70
Average number of Pupils to a regular Teacher, for the last month of the year—	
Grammar Schools.....	43
Primary Schools.....	53
Annual cost per Pup'l, not including Building Fund.....	\$30 43
Annual cost for Tuition exclusively.....	19 83
City Assessment Roll.....	\$106,000,000
Taxes collected on.....	97,000,000
Total amount of City Taxes	2,761,000
Amount of Current School Expenses.....	530,000

SCHOOL ATTENDANCE FOR APRIL, 1871.

SCHOOLS.	NUMBER ENROLLED.	AVERAGE NO. BELONGING.	AVERAGE DAILY ATTEND'E
Boys' High.....	125	121	119
Girls' High.....	187	185	180
Denman Grammar.....	714	690	664
Lincoln Grammar.....	726	698	671
Rincon Grammar.....	516	506	486
Washington Grammar.....	470	438	416
Union Grammar.....	467	439	412
Broadway Grammar.....	575	545	510
Spring Valley Grammar.....	562	521	501
Mission Grammar.....	617	590	563
South Cosmopolitan Grammar.....	655	624	591
North Cosmopolitan Grammar.....	591	557	528
Valencia Street Grammar.....	594	568	541
Eighth Street Grammar.....	886	831	794
South San Francisco Grammar.....	300	280	263
South Cosmopolitan Primary.....	533	508	477
Bush Street Cosmopolitan Primary.....	505	477	447
Mason Street Cosmopolitan Primary.....	389	361	340
Geary Street Cosmopolitan Primary.....	259	242	228
Tehama Primary.....	901	849	811
Fourth Street Primary.....	560	542	518
Greenwich St. Cosmopolitan Primary.....	524	485	458
Powell Street Primary.....	517	484	453
Lincoln Primary.....	871	799	766
Union Primary.....	505	565	440
Pine and Larkin Street Primary.....	641	586	554
Eighth Street Primary.....	668	596	559
Hayes Valley Primary.....	324	310	300
Mission and Mary Street Primary.....	284	258	239
Model.....	276	259	242
Market Street Primary.....	687	630	588
West End.....	57	52	47
Spring Valley Primary.....	232	213	195
San Bruno.....	89	86	82
Fairmount.....	91	90	79
Potrero.....	135	129	123
Pine Street Primary.....	88	83	78
Tyler Street Primary.....	283	259	238
Silver Street Primary.....	792	722	686
Broadway Primary.....	138	123	114
Laguna Honda.....	38	36	35
Hayes Street Primary.....	114	109	106
Shotwell Street Primary.....	478	452	425
Ocean House.....	35	30	29
Point Lobos.....	37	33	29
Evening.....	642	527	443
Colored.....	78	71	66

DETAILED STATEMENT OF THE FINANCES OF THE COMMON
SCHOOL DEPARTMENT FOR THE FISCAL YEAR, ENDING
JUNE 30, 1871.

SCHOOL FUND, 1870-71. RECEIPTS.

FROM WHAT SOURCE RECEIVED.	AMOUNTS.
From Taxes.....	\$437,214 18
From Poll Tax.....	1,577 25
From Dog Tax.....	879 00
From State Apportionment.....	94,196 05
From Fees from County Court.....	105 00
Total.....	\$533,971 48

DISBURSEMENTS.

	First half Year.	Second half Year.	Totals.
Teachers' Salaries.....	\$176,206 92	\$169,511 99	\$345,718 91
Janitors' Salaries.....	12,348 25	11,824 48	24,172 73
Carpenter.....	900 00	355 00	1,255 00
Census Marshals.....	1,686 50	1,686 50
Insurance.....	156 25	386 50	542 75
Fuel and Lights.....	3,970 73	3,125 09	7,095 82
Water.....	162 00	258 10	420 10
Repairs.....	22,181 92	6,721 95	28,903 87
Furniture.....	7,746 95	8,061 22	15,808 17
Books, stationery, sup'lies, print'g, etc	9,391 56	6,899 02	16,290 58
Rents.....	7,380 60	6,237 00	13,617 60
Incidental Expenses.....	3,431 58	4,082 78	7,514 36
Totals.....	\$245,563 26	\$217,463 13	\$463,026 39

Total demands audited, 1870-71.....	\$463,026 39
Transfer to Sinking and Interest Fund.....	60,590 00
Demands audited 1869-70, but paid during the Fiscal Year 1870-71.....	6,525 16

Total expenditures..... \$530,141 55

Total receipts, 1870-71.....	\$533,971 48
Total disbursements.....	530,141 55

Cash on hand, July 1, 1871..... \$3,829 93

The total amount necessary, as estimated by the Committee on Finance, to defray the expenses of the Public School Department for the past year, was \$522,500; the actual disbursements have therefore exceeded the estimated by \$7,641 55.

Owing to the insufficiency of funds towards the close of the year, teachers and janitors received only one-half of their usual pay for the month of June, 1871, and were informed that, for obtaining the remaining half they would have to trust to the justice and liberality of the Legislature. The balance due teachers and janitors amounts in the aggregate to about \$18,000.

SCHOOL FUND, SPECIAL, OR SCHOOL BUILDING FUND.

RECEIPTS.

Cash on hand, July 1, 1871.....	\$88,591 82
Received from sale of bonds, as follows:	
To Theodore Le Roy, 7 bonds, at par.....	\$ 7,000 00
To M. Reese, 20 bonds, at 92.26.....	18,452 00
To A. Seligman, 43 bonds, at 92.10.....	39,603 00
To Mr. Hochstadter, 31 bonds, at 92.07.....	28,451 70
To Mr. Glazier, 31 bonds, at 92.07.....	28,451 70
To M. Reese, 18 bonds, at 92.07.....	16,572 60
	<hr/>
	138,711 00
Total number of bonds sold, 150; total receipts...	<hr/> <u>\$227,302 82</u> <hr/>

DISBURSEMENTS.

H O W E X P E N D E D .	A M O U N T S .
For erection of three 18-class School-buildings, including extra work on same	\$75,078 27
For erection of Girls' High School-building, on Bush, near Hyde street; paid on account of contract.....	20,465 91
For erection of Broadway Primary School-building, including extra work...	14,796 05
For re-building Lincoln Grammar School; paid on account.....	13,260 09
For erection of Point Lobos School-building.....	5,919 75
For additions and alterations to Potrero School-building.....	1,130 00
For purchase of Lot, on Broadway, between Sansome and Montgomery sts..	15,000 00
For purchase of Lot, on Clementina street, 50x80.....	6,000 00
For purchase of Lot, on Clementina street, 40x80.....	3,200 00
For purchase of Lot, on McAllister street, between Gough and Franklin....	7,636 30
For services of E. T. Raun, architect.....	3,250 00
For payment to William Craine, architect (balance due him).....	475 00
For moving Eighth street Primary building to rear of lot.....	1,879 50
For grading Eighth street and Point Lobos School-lots.....	432 25
For leveling and underpinning Shotwell street School.....	300 00
For constructing sewers for Silver street, Hayes Valley and Lincoln Primary Schools.....	549 75
For carbonating Lumber.....	1,328 85
For Stamps and advertising for School Bonds.....	327 05
For Taxes on Silver street house and lot, and Clementina street lot.....	294 19
For moving West End School.....	75 00
For removing debris from Lincoln Grammar School, after fire.....	389 37
For redeeming School-lot, on Shotwell street.....	663 04
For hack hire.....	80 00
For services of Watchman, watching School-buildings during time of erection:	
Girls' High School.....	\$980 00
Valencia street Grammar School.....	373 00
Lincoln Grammar School.....	340 00
Hayes Valley Grammar School.....	224 00
Eighth street Grammar School.....	84 00
	2,001 00
For miscellaneous repairs and alterations.....	443 65
Total.....	\$174,975 02
Total revenue.....	\$227,302 82
Total expenditures.....	174,975 02
Cash on hand, July 1, 1871.....	\$52,327 80

REPORT OF THE COMMITTEE ON FINANCE—JULY, 1871.

To the Honorable Board of Education:

GENTLEMEN—Your Committee on Finance, in accordance with law, beg leave to submit the following report of the estimated revenue and expenditures of the Public School Department for the Fiscal Year 1871-72 :

ESTIMATED REVENUE.

SCHOOL FUND.

From City and County Taxes, 45c. on every \$100 of \$95,000,000..	\$427,500 00
From State Apportionment	95,000 00
From other sources	3,000 00
Cash on hand.....	3,829 93
Total	<u>\$529,329 93</u>

ESTIMATED EXPENSES.

	1st half of Year.	2d half of Year.	Totals.
For Teachers' Salaries.....	\$200,000 00	\$210,000 00	\$410,000 00
For Janitors' Salaries.....	13,500 00	24,500 00	28,000 00
For Census Marshals	2,000 00	2,000 00
For Insurance	1,750 00	1,750 00	3,500 00
For Fuel and Lights.....	5,000 00	4,000 00	9,000 00
For Water.....	250 00	250 00	500 00
For Repairs.....	15,000 00	10,000 00	25,000 00
For Furniture.....	12,000 00	8,000 00	20,000 00
For Books and Supplies.....	15,000 00	10,000 00	25,000 00
For Rents.....	7,000 00	8,000 00	15,000 00
For Incidentals.....	4,900 00	4,900 00	9,800 00
	<u>\$276,400 00</u>	<u>\$271,400 00</u>	<u>\$547,800 00</u>
To which, add Transfer to Sinking and Inst. Funds.....			58,470 00
Total estimated Disbursements.....			<u>\$606,270 00</u>

It will be seen by the foregoing statement that the estimated expenses of the Fiscal Year 1871-72 exceed the income by \$76,940. The estimates are based upon the disbursements of previous years, allowing a sufficient increase in the various items as the growth of the Department demands. The revenue is,

therefore, inadequate to meet the increasing wants of the Department, and it will be necessary to apply again for relief to the Legislature. Your Committee would take this opportunity to state that the large amount—namely, \$60,000—necessary annually to pay the Interest and Sinking Fund of School Bonds, seriously cripples the School Fund, and they would recommend that an effort be made to have this draft upon the School Fund paid from the General Fund.

Could this be accomplished, and in addition thereto, a small special tax levied each year for building purposes, your Committee think the necessity of applying constantly to the Legislature for relief, and the existence of deficits at the end of each school year, would cease.

All of which is respectfully submitted,

ARTHUR K. HAWKINS,	} Committee on Finance.
EDW. KRUSE,	
JOHN P. SHINE,	

FINANCES.

The School Year ending June 30, 1871, closed with a *nominal* balance on hand of \$3,829 93, as seen by the statistical tables; but as teachers and janitors were left unpaid for half of the month of June, these unpaid salaries constitute an equitable claim against the Department of \$18,000.

Should the payment of these claims be authorized by the Legislature, the *actual* deficit will amount to \$14,000.

This deficit was partly due to the cost of furniture for the new school houses, the heavy expenditure for repairs and planking yards and to the great increase of school attendance.

At the beginning of the School Year, a small reduction was made in the salaries of Primary Assistants; but, in compliance with a very general expression of public opinion, the Board of Education reconsidered its action and restored the salaries to the original rates.

From the estimates made by the Finance Committee it will be seen that the probable deficit at the end of the present School Year, June 30, 1872, will amount to \$77,000. Add to this the equitable claims of teachers and janitors for last year, the total deficit will be swelled to \$92,000. What is the cause of this probable deficiency, and how is it to be met? The school attendance is rapidly increasing, while the school revenue does not increase. The city assessment roll this year is a little less than that of last year, while the increase in school attendance over the average of last year for the first two months of the present School Year was 2,300 children, requiring 30 new classes and an increase of 38 teachers, making an increase of 10 per cent. in the item of salaries of teachers. Without any further increase in the number of teachers, the cost of salaries will amount to about \$395,000.

But according to the June School Census, there were over 2,200 children between the ages of 5 and 6 years, 2,000 of whom will enter school during the year, requiring at least 25 more classes and 25 more teachers, at a cost, say, of \$20,000, making the whole amount of teachers' salaries at least \$415,000.

The cost of supplying the new school-houses with furniture, including the Lincoln Building, since July, 1871, has been about \$10,000. Many of the school buildings need painting and repairing, and this item of expense will be a heavy one.

The estimate of the Finance Committee is evidently within bounds.

Now, a general reduction of salaries ought not to be made. Last year public opinion was against it, and that opinion probably remains unchanged. Our Grammar Principals and High School Principals are paid 25 per cent. less than teachers of the same grade in Boston; our 294 Primary Teachers are paid an average of \$100 a year more than teachers of the same grade in Boston; equal to 14 per cent. more.

The cost per pupil for tuition—that is, salaries of teachers exclusively—last year, in this city, was \$19 83; in Boston, \$20 60; Chicago, \$16 10.

The total cost per pupil in this city, last year, not including building fund, was \$30 43; in Boston, \$28 20.

The total cost per pupil, including expenses for building in this city, was \$40 47; in Boston, \$46 28.

The deficiency of the present year will have to be met, either by a direct appropriation from the city of \$90,000, or the amount must be made payable out of a new issue of bonds required for building purposes.

But it will be impossible to carry on the schools next year, with the revenue derived from a tax of 45 cents on a hundred dollars; the rate of tax must be increased to 55 cents on a hundred dollars. This will be barely sufficient to carry on the schools.

One tenth of our entire school revenue is required to pay the interest and sinking fund, on bonds already issued. In other words, *one* tenth of our school revenue is used *indirectly* in the payment of rent for school-houses.

Should an issue of bonds be made to the amount of \$375,000, a heavy additional burden will be laid upon the current school revenue.

BONDS FOR BUILDING PURPOSES.

Notwithstanding the recent erection of 6 large school buildings and several smaller ones, the School Department is now renting 43 rooms for the accommodation of 2,000 children, at a cost of \$10,000 a year. Last year the city, with a school attendance of 18,000, expended for school buildings \$175,000.

Boston with a school attendance of 35,000, expended \$612,000. Our demands for school buildings are not greater than in other cities.

A new building is needed in the Ninth Ward to accommodate the Rincon Grammar School, and to relieve the Department from the rent of the Silver Street Primary School building.

A new Primary building is also needed in the same Ward, say, somewhere in the vicinity of the intersection of Fifth and Bryant streets, to accommodate the surplus pupils of the Rincon, Fourth Street, and Eighth Street Schools.

In the Eighth Ward, 19 rooms are rented, all basement rooms, filled by 900 children.

The old brick building at the corner of Bush and Stockton streets, is in a condition so dilapidated and unsafe, that it ought to be torn down and its place supplied by a new one.

The eight classes in the building, added to the 19 rooms, make 27 rooms required, to which may be added three classes more, occupying rooms and halls unfit for school purposes, making a total of 30 new rooms needed to accommodate the pupils of this District, now in attendance.

A building on the lot owned by the Department on Eddy street, near Larkin, would accommodate a considerable part of the Eighth District.

The Spring Valley School-house must either be enlarged, or a new building must be erected in the vicinity. The Fairmount house must be enlarged to a four class-room building.

A new house is needed on the Potrero, another at the Ocean House, and one at Laguna Honda.

It is cheaper for the city to build than to rent. The cost of the buildings, etc., may be estimated as follows:

Rincon Grammar School, 18 class-rooms, building, furniture included	\$40,000
Primary school-house, same district.....	18,000
Cost of Lot.....	20,000
South Cosmopolitan School, 8th District, 18 class-room building, furniture included.....	40,000
Cost of Lot.....	25,000
Building, Eddy street Lot, 18 class-rooms, furniture included.....	40,000
Potrero School, 8 class-rooms.....	18,000
Fairmount	2,000
Laguna Honda, 2 class-rooms.....	3,000
Ocean House, 2 class-rooms.....	3,000
Spring Valley School	10,000
Painting and repairs on old buildings.....	25,000
	<hr/>
	<u>\$244,000</u>

To this may be added the estimated deficit for the present year, \$90,000, making a total of \$334,000. Should a building for

the Boys' High School be erected, the amount would be increased to \$369,000.

The amount, then, required in the new issue of bonds is not less than \$375,000.

EDUCATIONAL CONDITION OF THE SCHOOLS.

A detailed report of the annual examinations and promotions will be found in the report of the Deputy Superintendent.

Supplementary statistics, showing the classification of the schools up to the time of publication of this report, will be found attached to the Deputy's report.

TEXT BOOKS.

The sweeping change of text books made compulsory on the city, by the law passed at the last session of the Legislature, which placed the city under the control of the State Board of Education, is much to be regretted. The expense was very heavy, amounting in some cases in single families to \$25.

The change is the more to be regretted, as generally the new books are inferior to the old ones. The amount already expended, in the first two months of the year, by the Board, in the purchase of books for indigent children, exceeds \$2,000. The State Uniformity Law is open to many grave objections. Books which are suitable for use in graded city schools are not adapted for use in ungraded country schools, and *vice versa*. Leading educators in other States are setting their faces against State uniformity. A question involving so many hundreds of thousands of dollars, is a dangerous power to be centralized in one Board, subjected to the pressure of influential publishing houses. As far as San Francisco is concerned, the law ought to be repealed.

Considering the large annual expenditure for books for indigent children, the New York and Philadelphia plan of furnishing all text books free, in the form of school libraries, is entitled to

a careful consideration. In the end it will cost the people less than half the present cost.

GOOD SCHOOLS.

Good schools cannot be maintained without good buildings and good teachers. Competent teachers cannot be had without a fair rate of wages. Good schools, therefore, are costly, but they must be maintained. *A liberal expenditure in education is the truest economy in the end.*

Let all citizens, all legislators, and all school officers unite in a spirit of enlightened liberality, to provide the means for supporting public schools, and then, if educated and professional teachers are placed in charge of the children, we may hope to attain in the future the highest results of modern civilization, a community of educated men and women.

J. H. WIDBER,

Superintendent of Common Schools.

San Francisco, September 1, 1871.

SUPPLEMENTARY STATISTICS, SEPTEMBER 1, 1871.

I. TEACHERS.

NUMBER OF TEACHERS, SEPTEMBER 1, 1871.

Principals of Grammar Schools.....	12
Teachers of First Grade Classes.....	13
Teachers of Second Grade Classes.....	20
Teachers of Third Grade Classes.....	26
Teachers of Fourth Grade Classes.....	38
Whole number in Grammar Grades.....	<u>108</u>

PRIMARY TEACHERS.

Principals of Eight or more Classes.....	15
Teachers of Fifth Grade Classes.....	59
Teachers of Sixth Grade Classes.....	44
Teachers of Seventh Grade Classes.....	74
Teachers of Eighth Grade Classes.....	107
Whole number in Primary Grades.....	<u>299</u>
Total number of regular Teachers.....	407
Number of High School Teachers.....	13
Special Teachers in French and German.....	13
Special Teachers of Music and Drawing.....	5
Total number of High, Grammar and Special Teachers..	438
Evening School Teachers.....	<u>19</u>
Grand total.....	<u>457</u>

NUMBER OF MEN EMPLOYED AS TEACHERS.

Principals of Grammar Schools.....	11
Vice-Principals of Grammar Schools.....	9
Principals of Outside and Mixed Schools.....	4
Special Teachers of Music.....	3
Special Teachers of Drawing.....	2
Special Teachers of French and German.....	10
High Schools.....	6
Total.....	<u>45</u>

NUMBER OF WOMEN EMPLOYED AS TEACHERS.

Principals of Primary Schools, having eight or more Classes	15
Principals of Primary Schools, having less than eight Classes	14
Principal of Grammar Schools.....	1
Vice-Principals of Grammar Schools.....	4
Assistants in High Schools.....	6
Assistants in Grammar Grades.....	87
Assistants in Primary Grades.....	263
Special Teachers in French and German.....	3
Total.....	<u>393</u>
Grand total.....	<u>438</u>

II. GRADING.

NUMBER OF PUPILS IN EACH GRADE.

GRAMMAR.	JULY, 1871.	AUGUST, 1871.
First.....	503	540
Second.....	969	966
Third.....	1,322	1,316
Fourth.....	1,797	1,800
Total.....	4,591	4,622

PRIMARY.	JULY, 1871.	AUGUST, 1871.
Fifth.....	2,837	2,903
Sixth.....	1,835	2,175
Seventh.....	3,736	3,602
Eighth.....	5,695	5,932
Total.....	14,003	14,612

III. PUPILS.

NUMBER ENROLLED.	AUGUST, 1871.	JULY, 1871.
High School.....	391	386
Grammar Schools.....	4,591	4,622
Primary Schools.....	14,003	14,612
Evening Schools.....	780	832
Total.....	19,765	20,452

SUPPLEMENTARY REPORT OF THE CLASSIFICATION AND

SCHOOL.	GRAMMAR GRADES.					PRIMARY GRADES.					Gr nd Total.
	1	2	3	4	Total.	5	6	7	8	Total.	
Lincoln.....	108	220	119	334	853	279				279	1,152
South Cosmopolitan.....	108	108	214	230	660						660
Denman.....	82	169	167	143	561	86	16	8		110	671
Kincoen.....	52	79	160	176	467	48				48	515
Valencia.....	35	44	99	154	332	288	161	35		479	811
Hayes Valley.....	39	91	100	97	327	169	100	180	60	509	836
Broadway.....	22	44	73	115	254	127	81	82		290	544
Washington.....	31	53	52	103	239	222	116			338	577
Spring Valley.....	19	49	41	119	228	95	88			183	411
Eighth Street.....	34	30	71	73	208	157	98	52	62	369	577
Union.....	40	54	108	202	404	168	174	174	60	576	778
South San Francisco.....	10	29	49	68	156	86	66	129	31	312	468
Tehama.....	10	10	15	51	76	15	20	55	124	214	290
South Cosmopolitan.....						99	72	182	426		779
Lincoln.....						243	99	226	215		783
Market Street.....						155	122	236	187		694
Silver Street.....						20	70	142	258		490
Fourth Street.....						55	97	183	320		655
Eighth Street.....						51	47	168	309		555
Shotwell Street.....								111	541		652
Bush Street.....								166	322		488
Greenwich Street.....						155	50	115	184		454
Mason and Taylor Sts.....								177	375		552
Broadway.....						86	73	112	150		421
North Cosmopolitan.....						28	28	116	182		182
Powell Street.....								180	316		496
Pine and Larkin Streets.....						94	205	83	250	632	632
Mission.....							77	120	207	404	404
Union.....							50	61	333	444	444
Hayes Valley.....								37	196	233	233
Mission and Mary Sts.....								108	197	305	305
Geary Street.....						49	50		119	218	218
Tyler Street.....							25	77	101	203	203
Potrero.....			20	17	37	16	16	26	56	114	151
Spring Valley.....							44	70	134	248	248
Pine Street.....							16	20	43	79	79
Fairmount.....						6	9	15	69	99	99
San Bruno.....						17	14	24	44	99	99
Colored.....			7	2	9	15		11	33	59	68
Laguna Honda.....			2	2	4	7	6	8	13	34	38
Ocean House.....			1	3	4		7	7	8	22	26
Model.....						64	69	58	69	260	260
West End.....				5	5	8	9	10	28	55	60
Cliff House (ungraded).....								33		33	33
Fifth St., Colored, ".....								11		11	11
Total.....	540	966	1,316	1,800	4,622	2,903	2,175	3,602	5,932	14,612	19,234
Evening.....											832
Boys' High.....					131						131
Girls' High.....	15	31	76	133	255						255
Total.....	15	31	76	133	386						1,218
Grand total.....					5,008						20,452

ATTENDANCE OF ALL THE PUBLIC SCHOOLS, AUGUST 25, 1871.

SCHOOL.	GRAMMAR.			PRIMARY.			VACANT SEATS.		Special Teachers of French and German.
	No. of Teachers.	Average No. to a Teacher.	Principals without Classes.	No. of Teachers.	Average No. to a Teacher.	Principals without Classes.	Grammar.	Primary.	
Lincoln.....	16	53	1	5	56	29	7
South Cosmopolitan.....	12	55	1	2
Denman.....	11	55	1	2	55	16	13
Rincon.....	11	54	1	1	48	36
Valencia.....	7	47	1	9	53	27	15	2
Hayes Valley.....	7	47	1	9	56	38	16	2
Broadway.....	6	49	1	5	54	8	23
North Cosmopolitan.....	5	50	1	6	56	25	14	2
Washington.....	5	46	1	4	46	14	49
Spring Valley.....	5	52	1	6	53	14
Eighth Street.....	4	50	1	10	57	35	93
Union.....	4	47	1	5	56	10	3
South San Francisco.....	2	38	4	53	5	46
Tehama.....	15	52	1	121
South Cosmopolitan.....	16	49	1	36	2
Lincoln.....	12	58	1	39
Market Street.....	12	41	1	107
Silver Street.....	12	54	1	32
Fourth Street.....	10	55	1	2
Eighth Street.....	12	54	1	48
Shotwell Street.....	8	61	1	7
Bush Street.....	9	50	1	1
Greenwich Street.....	9	61	1
Mason and Taylor Sts.....	9	47	1
Broadway.....	6	52	8
Powell Street.....	8	62
Pine and Larkin Streets	12	53	1	15
Mission.....	8	50	1	57
Union.....	8	55	1	80
Hayes Valley.....	5	46	2
Mission and Mary Sts.....	5	61	1
Geary Street.....	4	54	47
Tyler Street.....	4	50	30
Potrero.....	1	37	3	57	40
Spring Valley.....	4	59
Pine Street.....	2	39
Fairmcunt.....	2	49
San Bruno.....	2	45	3
Colored.....	1	1	34
Laguna Honda.....	1	38
Ocean House.....	1	26
Model.....	4	65	1
West End.....	2	30	35
Cliff House (ungraded).....	1	33	20
Fifth St., Colored, ".....	1	11	39
Total.....	97	47 ² / ₃	12	284	51 2-5	15	243	1,662	11
Evening.....	18	46	1
Boys' High.....	5	26	1
Girls' High.....	8	32	1
Total.....	31	1	2
Grand total.....	128	13	284	15	13

SCHEDULE OF SALARIES, 1870-71.

TO WHOM PAID.	EACH PER MONTH.	PER ANNUM.
One Principal of Boys' High School.....	\$250 00	\$3,000 00
Five Assistants of Boys' High School.....	150 00	1,800 00
One Assistant of Boys' High School.....	100 00	1,200 00
One Principal of Girls' High School.....	208 33	2,500 00
One Assistant of Girls' High School.....	110 00	1,320 00
Three Assistants of Girls' High School.....	100 00	1,200 00
Two Assistants of Girls' High School.....	95 00	1,140 00
One Principal of Model School.....	125 00	1,500 00
Thirteen Principals of Grammar Schools.....	175 00	2,100 00
Nine Vice-Principals of Grammar Schools.....	125 00	1,500 00
Nine Head Assistants of Grammar Schools.....	83 33	1,000 00
Three Assistants teaching First Grades.....	83 33	1,000 00
Four Assistants teaching Second Grades, boys.....	83 33	1,000 00
Eleven Assistants teaching Second Grades, girls.....	75 00	900 00
Seven Assistants teaching Third Grades, boys.....	72 50	870 00
Fifty-one Assistants teaching Third and Fourth Grades.....	70 00	840 00
One General Assistant.....	100 00	1,200 00
Seven Principals of Primary Schools of 12 Classes or more..	115 00	1,380 00
Six Principals of Primary Schools of 8 Classes or more.....	100 00	1,200 00
Seven Principals of Primary Schools of 4 Classes or more...	85 00	1,020 00
Seven Principals of Primary Schools of 2 Classes or more...	75 00	900 00
One Principal of Ocean House School.....	100 00	1,200 00
One Principal of West End School.....	100 00	1,200 00
One Principal of Colored School.....	100 00	1,200 00
One hundred and seventy-eight Assistants of Primary Schools	67 50	810 00
Twenty-eight Principal Teachers, First Grade.....	55 00	660 00
Thirty Principal Teachers, Second Grade.....	50 00	600 00
Three Teachers of Music.....	150 00	1,800 00
Two Teachers of Drawing.....	150 00	800 00
One Teacher of Drawing.....	20 00	240 00
One Principal of Evening Schools.....	60 00	720 00
Twenty Assistants of Evening Schools.....	50 00	600 00

SCHEDULE OF SALARIES FOR 1871-72.

ADOPTED OCTOBER 10, 1871.

TO WHOM PAID.	EACH PER MONTH.	PER ANNUM.
Principal Boys' High School.....	\$250 00	\$3,000 00
Assistants Boys' High School.....	150 00	1,800 00
Assistants Girls' High School.....	125 00	1,500 00
Principal of Model School.....	125 00	1,500 00
Principals of Grammar Schools.....	175 00	2,100 00
Vice Principals of Grammar Schools.....	125 00	1,500 00
Head Assistants of Grammar Schools.....	100 00	1,200 00
Assistants teaching First Grades.....	83 33	1,000 00
Assistants teaching Second Grades—Boys.....	83 33	1,000 00
Assistants teaching Second Grades—Girls.....	75 00	900 00
Assistants teaching Third Grades—Boys.....	72 50	870 00
Assistants teaching Third and Fourth Grades—Girls.....	70 00	840 00
Two General Assistants.....	125 00	1,500 00
Two General Assistants.....	100 00	1,200 00
Principals of Primary Schools of 15 classes or more.....	125 00	1,500 00
Principals of Primary Schools of 10 classes or more.....	115 00	1,380 00
Principals of Primary Schools of 6 classes or more.....	100 00	1,200 00
Principals of Primary Schools of 4 classes or more.....	85 00	1,020 00
Principals of Primary Schools of 2 classes or more.....	75 00	900 00
Principal of Colored Schools.....	100 00	1,200 00
Assistants of Primary Schools.....	67 50	810 00
Probationary Teachers, First Grade.....	55 00	660 00
Probationary Teachers, Second Grade.....	50 00	600 00
Teachers of Music.....	150 00	1,800 00
Teachers of Drawing.....	150 00	1,800 00
Principal of Evening Schools.....	60 00
Assistants of Evening Schools.....	50 00
Librarian of Lincoln School.....	25 00	300 00

SALARIES OF JANITORS, 1870-71.

SCHOOLS.	SALARY PER MONTH.
Lincoln Grammar, and Hayes Valley Grammar and Evening . . .	\$226 00
Denman	80 00
Rincon	65 00
Washington	95 00
South Cosmopolitan Grammar and Bush Street Cosmopolitan . .	96 00
Broadway Grammar	80 00
Eighth Street Grammar	86 00
Valencia Street Grammar	86 00
North Cosmopolitan	55 00
Spring Valley Grammar and Primary	75 00
Boys' High and Powell Street Primary	76 00
Girls' High School	75 00
Union Grammar and Primary	90 00
South San Francisco	40 00
Tehama	76 00
Lincoln Primary	70 00
South Cosmopolitan Primary	75 00
Fourth Street and Silver Street Primary	110 00
Shotwell Street Primary	40 00
Market Street Primary	70 00
Hayes Valley Primary, Tyler St. Primary and Pine St. Primary .	80 00
Eighth Street Primary	60 00
Pine and Larkin Streets Primary	66 00
Greenwich Street Cosmopolitan	40 00
Mission Primary	40 00
Sutter Street Cosmopolitan	40 00
Fairmount and West End	33 00
Mason Street Cosmopolitan	30 00
Taylor Street Cosmopolitan	25 00
Mission Street Cosmopolitan	25 00
Broadway Primary	30 00
Potrero	25 00
Geary Street Cosmopolitan	20 00
San Bruno	15 00
Colored	15 00
Point Lobos	15 00
Laguna Honda	10 00
Ocean House	8 00
Assistant Janitor Boys' High	7 50
Assistant Janitor Boys' High	7 50
Total	\$2,228 00

BOARD OF EDUCATION—1871.

PRESIDENT.....J. M. BURNETT.

WARDS.	MEMBERS.	RESIDENCE.
1st ...	W. A. PLUNKETT.....	528 California street; dwelling, 335 Union street.
2d....	JOSEPH CLEMENT.....	710 Washington street; dwelling, 526 Green street.
3d....	ROBERT LEWELLYN.....	14 Clay street.
4th..	C. H. REYNOLDS.....	329 Montgomery street; dwelling, 1314 Washington street.
5th....	JOHN P. SHINE.....	
6th....	JOSEPH W MATHER.....	305 Sansome street.
7th....	JOHN F. MEAGHER.....	439 California street.
8th....	A L. WANGENHEIM.....	127, 129 Sansome street.
9th ...	EDWARD KRUSE.....	209 Front street; dwelling, 1053 Harrison street, cor. Seventh.
10th..	A. K. HAWKINS.....	645 Market street; dwelling, 315 Jones street.
11th..	M. J. DONOVAN.....	209 Sixth street; dwelling, 231 Eighth street.
12th..	J. M. BURNETT.....	57 and 58 Exchange Building, corner Montgomery and Washington streets; dwelling, N. W. cor. Polk & Jackson streets.

Superintendent Common Schools, J. H. WIDBER..... 22 City Hall.
 Deputy Superintendent Common Schools, JOHN SWETT..... 22 City Hall.
 Secretary Board of Education, GEORGE BEANSTON..... 22 City Hall.
 Clerk Board of Education, RICHARD OTT.. 22 City Hall.
 Messenger Board of Education, JAMES DUFFY..... 22 City Hall.

STANDING COMMITTEES—1871.

COMMITTEE ON	DIRECTORS
Rules and Regulations.....	Meagher, Mather and Clement.
Classification.....	Mather, Plunkett, Reynolds, Superintendent and President.
High Schools.....	Clement, Shine and Reynolds.
School Houses and Sites.....	Donovan, Lewellyn and Wangenheim.
Judiciary and Salaries.....	Plunkett, Kruse and Hawkins.
Finance.....	Hawkins, Kruse and Shine.
Cosmopolitan Schools.....	Kruse, Clement and Wangenheim.
Furniture and Supplies.....	Reynolds, Meagher and Clement.
Printing.....	Lewellyn, Wangenheim and Donovan.
Evening Schools.....	Wangenheim, Kruse and Lewellyn.
Janitors.....	Shine, Donovan, Plunkett and Superintendent.

J. H. WIDBER,
 Superintendent of Common Schools.

HEALTH OFFICER'S REPORT.

HEALTH OFFICE, }
San Francisco, July, 1871. }

To the Honorable the Board of Supervisors

Of the City and County of San Francisco:

GENTLEMEN—In compliance with a notification received from your Clerk, I have the honor to transmit to your Honorable Body this, my Second Annual Report, which is for the Fiscal Year ending June 30, 1871.

It affords me great satisfaction to be able to demonstrate, by unmistakable facts and figures, that the world-wide notoriety of our healthy and exhilarating climate is fully justified. Notwithstanding our population has steadily and very considerably increased, the aggregate number of deaths has materially decreased as compared with last year, and I am satisfied our returns are fuller and more correct than for any previous year.

I submit a tabular statement drawn from the mortality statistics of the principal cities of the United States:

TABLE I.

PRINCIPAL CITIES.	Population as per U. S. Census.	Deaths—1870-71.	Rate of deaths per 1,000 of population.
New York.....	927,436	27,175	29.3
Philadelphia.....	657,179	16,750	25.5
St. Louis.....	312,963	6,670	21.3
Chicago.....	299,370	7,342	24.5
Baltimore.....	267,599	7,262	27.1
Boston.....	253,984	6,096	24.0
New Orleans.....	184,688	6,942	37.6
New Haven.....	50,886	1,342	26.3
Richmond.....	51,093	1,600	31.3
San Francisco.....	150,361	2,919	20.9

In compiling this table I have omitted the Chinese population (11,817) and their deaths (295), because, to include them in making a comparison with other cities where there is none of that population, I would do injustice to the facts establishing the salubrity of our climate, for the obvious reason, well known to all who are familiar with their habits, that they pay no regard to hygiene and sanitary laws; and not only that, but from prejudice, and not speaking or understanding our language, they fail, when attacked with disease, to avail themselves of proper care and medical treatment. The mortality amongst them is proportionately greater than amongst our own race, as will be seen by the table herein submitted, and consequently the rate of aggregate mortality in the City is increased thereby. It is found that their rate amounts to 24.96 per thousand, whilst our own rate is but 20.91 per thousand.

A glance at the table exhibiting the percentage of deaths in each Ward will disclose the fact that the Ward giving the greatest percentage is the Fourth, which contains the largest number of Chinese—indeed, nearly one-half of the entire population of that class in our City.

Even if we include the Chinese, it would increase our mortality rate to only 21.5, which is about that of St. Louis, the next apparently healthiest city named in the foregoing table (No. 1.)

The percentage for the preceding year (including Chinese) was 22.3.

In the following table there will be found the number of deaths from all zymotic diseases during the last five years, which shows a less number occurring therefrom during the year just closed than during either of the two preceding years :

TABLE II.
ZYMOTIC DISEASES.

DISEASE.	1871.	1870.	1869.	1868.	1867.
Small-pox.....		2	705	22	6
Varioloid.....			3		
Measles.....	11	42	32	16	
Scarlatina.....	62	157	194	13	29
Diphtheria.....	33	80	92	76	90
Croup.....	29	58	66	66	37
Whooping cough.....	50	45	65	22	22
Typhus fever.....	25	29	28	39	23
Typhoid fever.....	107	69	65	62	66
Congestive fever.....	3	7	6	6	5
Erysipelas.....	16	6	15	19	13
Puerperal fever.....	29	15	7	14	12
Carbuncle.....	1	1	2		
Dysentery.....	30	40	55	39	29
Diarrhœa.....	38	20	31	24	23
Cholera morbus.....	5	4	5	5	7
Cholera infantum.....	57	70	81	52	125
Intermittent fever.....	13	5	3	2	3
Remittent fever.....	15	6	11	3	12
Rheumatism.....	10	14	7	1	2
Pyæmia.....	19	14	10	18	14
Uremia.....	6	2	1	1	1
Totals.....	559	686	1,484	500	519

Yet, in the face of this decrease in the aggregate, there appears a fearful increase of deaths from fevers of the Typhoid, Remittent and Intermittent types, which by no means should be common to our climate. There has been also a slight increase in Puerperal Fever and Diarrhœa.

We find a diminution of Scarlatina, Diphtheria, Measles, Dysentery, Cholera Infantum, Croup, and all diseases incident to infancy, greater than the increase from the other causes mentioned. Believing, as all experience tends to prove, that these febrile diseases are dependant, to a great extent, if not wholly, upon local causes, I have taken great pains to trace them to their proper localities and to satisfy myself as to their increase here,

where we certainly should have as little of their prevalence proportionately as anywhere in the world. The following table shows the population and percentage of mortality in each of the City Wards :

TABLE III.

LOCALITIES OF DEATH FOR EACH MONTH, AND PERCENTAGE TO THE POPULATION.

LOCALITIES.	TOTAL	1870.						1871.						POPULATION	PER CENT
		July	August	September	October	November	December	January	February	March	April	May	June		
First Ward.....	134	15	11	11	12	9	13	8	11	12	15	11	6	10,808	1.24
Second Ward....	263	22	25	17	21	22	24	17	20	29	21	22	23	11,832	2.22
Third Ward.....	26	0	2	3	2	1	5	1	1	6	1	1	3	3,076	.85
Fourth Ward....	371	33	29	39	39	44	40	32	28	22	18	27	20	16,555	2.24
Fifth Ward.....	41	4	5	2	3	2	5	1	6	2	5	5	1	2,843	1.44
Sixth Ward.....	166	22	7	9	11	12	13	20	17	11	16	14	14	9,411	1.76
Seventh Ward...	133	12	7	8	12	7	10	7	15	12	17	8	18	10,383	1.28
Eighth Ward....	223	15	22	9	16	38	24	25	19	13	20	10	12	16,683	1.34
Ninth Ward.....	135	19	12	7	14	16	13	15	8	6	5	10	10	10,834	1.24
Tenth Ward....	485	48	42	35	60	67	33	53	32	23	31	34	27	22,431	2.16
Eleventh Ward..	321	28	28	34	34	39	27	28	14	18	27	25	19	22,850	1.40
Twelfth Ward...	170	16	17	16	15	17	10	19	7	10	15	12	16	12,655	1.34
Public Institu'ns	613	50	62	63	56	52	42	59	56	60	35	33	45
Casualties.....	92	12	10	10	8	12	7	9	8	2	3	7	4
Suicides.....	41	2	2	1	6	9	0	4	3	1	3	7	3
Totals.....	3214	298	281	264	309	347	266	298	245	227	232	226	221	150,361	18.51

We find the lowest rate of mortality in the First and Ninth Wards, their percentage being 1.24; and the greatest in the Fourth Ward, 2.24. The Second and Tenth Wards are nearly equal to the Fourth. But if we take the single disease of Typhoid Fever (in Table No. 4) and trace it through the different Wards, we find that the First and Ninth, which seem in the aggregate mortality to be the healthiest, had more deaths from that disease than other Wards, and in this respect stands next the Second and Tenth Wards. The Fourth Ward, which exhibits the largest mortality in the aggregate, stands fifth in the number of deaths from Typhoid Fever. Let it be observed that these Wards which show this large mortality from Typhoid Fever constitute almost the entire City Front, bordering on the Bay, and include

the level and low land, extending as far as we have defective drainage. The First, Second, Ninth and Tenth Wards, it is well known, are miserably provided with sewerage.

The Second Ward has no sewerage, and is densely populated with a large proportion of the poorer classes, many of whom suffer for the ordinary comforts of life, and that is a fruitful source of Typhoid Fever. The First, Ninth and Tenth Wards are very poorly drained. Their territory is so level and the grade of the streets so slight as to make it impossible for the sewers to clear themselves, and they become mere reservoirs to receive and retain all the filth of the city. This filth is taken out, at various holes made for the purpose along the streets, by means of scoops and buckets, deposited on the ground in a pile in the open air, where it is suffered to remain until its effluvia has poisoned the air and effected all the injury to health of which it is capable, and *then* is carted off and dumped into the Bay.

Is it a matter of wonder, in view of these facts, that we have had an increase of Typhoid Fever? or would it be at all surprising if we should be visited with Typhus Fever—ay, even Cholera or Yellow Fever? Constant strong winds probably only save us from such a scourge!

We have a Municipal Ordinance which requires that “every privy vault, cess-pool, sink or drain, must be connected with the sewer in the street, (if there be a sewer with which the same can be connected,) in such a manner that it shall be effectually drained and purified.”

Now, this is an Ordinance allowing persons who live in the more elevated portions of the city to get rid of all their filth; but what becomes of it? Why, it goes down into the First, Ninth or Tenth Ward, accumulating until the sewers are full; and then, to relieve the people on the higher grounds, this filth from privy vaults, sinks, etc., is taken out and placed on the ground in these lower Wards, there allowed to remain some time, and those who reside in the locality are subjected, without any fault of their own, to this generating cause of sickness.

As an evidence that defective sewerage is one of the causes of the increase of Typhoid Fever, I would call attention to the Sev-

enth Ward, which is bounded by Market, Second and Harrison streets, and the Bay. Its population is 10,383, only 450 less than the Ninth Ward, though of an area less than one-half, but it is well sewered and sufficiently elevated, for the most part, to effectually drain itself. It shows a mortality from Typhoid Fever of only 3, whilst the Ninth Ward, with double the area and but 450 more population, suffered a mortality from that disease of 9, or three times the number.

There were 13 deaths from Intermittent Fever throughout the city, 6 of which (almost one-half) occurred in the Sixth Ward alone. A considerable amount of grading has been going on in that Ward, which has exposed more or less vegetable matter to the solar rays, the decomposition of which generates the malarial effluvia, supposed to be the cause of this and the Remittent form of fevers. Fifteen deaths occurred from the latter disease—3 in each the Tenth and Twelfth Wards, 2 in each the Fourth, Ninth and Eleventh, and 1 in each the First, Second and Seventh Wards.

TABLE
INTERMENTS IN THE CITY OF SAN FRANCISCO,

CAUSE OF DEATH.	Total.....	AGES.															
		Under 1 year.....	Between 1 and 2.....	Between 2 and 5.....	Between 5 and 10.....	Between 10 and 15.....	Between 15 and 20.....	Between 20 and 30.....	Between 30 and 40.....	Between 40 and 50.....	Between 50 and 60.....	Between 60 and 70.....	Between 70 and 80.....	Between 80 and 90.....	Between 90 and 100.....	Over 100.....	Unknown.....
		Abscess, cerebellum.....	2							1	1						
Abscess of liver.....	2						1					1					
Abscess, lumbar.....	3				1	1			1								
Abscess of lungs.....	3				1			1				1					
Abscess of pelvis.....	2				1							1					
Abscess, undefined.....	3				1			1					1				
Alcoholism.....	23							1	10	9	1	2					
Anemia.....	9	2	1	1	1			1	1	1		1					
Aneurism, thoracic.....	32								12	14	2	4					
Angina pectoris.....	1							1									
Apoplexy.....	53							2	11	18	12	8	2				
Ascites.....	30					1	2	2	11	9	4		1				
Asphyxia.....	6	6															
Asthma.....	5	1								2		1	1				
Atrophia.....	98	69	3	5	1			4	5	4	3	2	1	1			
Brain, concussion of.....	3				1					1	1						
Brain, congestion of.....	37	13	1	3	1	1	2	1	7	3	5						
Brain, effusion on.....	8	2			1			2	1	2							
Brain, softening of.....	25				1			2	3	9	5	3	1	1			
Bright's disease.....	43					1	1	6	17	12	3	3					
Bronchitis.....	27	10	5	2				3	1	4	2						
Burns.....	9	1	2	3	1	1			1								
Cancer of breast.....	6					1	1	2	2								
Cancer of jaw.....	1									1							
Cancer of liver.....	2											1	1				
Cancer of lungs.....	1							1									
Cancer of neck.....	1								1								
Cancer of rectum.....	5							1	1	1	1	1					
Cancer of stomach.....	8									6	1	1					
Cancer of tongue.....	1											1					
Cancer of uterus.....	15								5	7	2	1					
Cancer, undefined.....	11							1	1	4	1	3	1				
Carbuncle.....	1							1									
Caries of spine.....	1							1									
Caries of temporal bone.....	1																
Cerebritis.....	89	28	20	14	6	2	3	5	5	5		1					
Change of life.....	1									1							
Childbirth.....	2							2									
Chlorosis.....	1					1											
Cholera infantum.....	57	48	8	1													
Cholera morbus.....	5			1	1					1	2						
Cirrhosis.....	6								2	3	1						
Convulsions.....	39	21	10	3	3					1		1					
Convulsions, infantile.....	103	79	16	8													
Croup.....	29	10	5	10	4												
Crushed by falling wall.....	5	1				2			2								
Cyanosis.....	25	25															
Cystitis.....	3	1							1			1					
Debility, general.....	83	36	3	3	1	2		6	9	10	6	3	1	3			
Diabetes.....	2								1		1						
Diarrhoea.....	38	18	4	2				4	3	5	2						
Diphtheria.....	33	4	4	13	9	2			1								
CARRIED FORWARD.....	999	375	82	69	34	13	11	51	115	139	57	39	9	5			

No. 4.

FOR THE YEAR ENDING JUNE 30, 1871.

SEX.		RACE.			WARDS.												Public Institutions.....	Casualties.....	Suicides.....	
Male.....	Female.....	White.....	Copper.....	Black.....	1st Ward.....	2d Ward.....	3d Ward.....	4th Ward.....	5th Ward.....	6th Ward.....	7th Ward.....	8th Ward.....	9th Ward.....	10th Ward.....	11th Ward.....	12th Ward.....				
2	2	2																2		
2	2	2																		
3	2	2		1	1		1								1			1		
2	1	3								1				1				1		
2	2	2				1						1								
1	2	3								1				1						
15	8	23			1	2					1		1	5	2	1	10			
6	3	9				1						2	1	2	2	2	1			
29	3	31		1	2	4	1	4			3	1	1	6	2		9			
1	1	1				1														
43	10	50		3	2	8	2	6	2	2		7	3	9	1	2	9			
18	12	24	6		2	1		5		3		1		5	3		10			
4	2	6						1		2				2		1				
1	4	5								1				1	1	1				
68	30	78	20		3	9		19		8	5	8	5	16	11	6	8			
3	3	3									1						2			
23	14	35		2	4	4		4	2	1	4	1	1	8	4		4			
7	1	7	1		1			1						2			4			
19	6	25			1	3		2					1		3		15			
33	10	39		4	2			2	1				4	2	2	3	1	26		
15	12	26	1		1	1		2		2	1	4	3	5	2	1	5			
6	3	9										1						8		
3	3	6			1		1	1		1							2			
1	1	1													1					
1	1	2													1		1			
1	1	1															1			
3	2	3	2			1							1				2			
5	3	8			1						2		1		2	2				
1	1	1															1			
15	15				1	2		1				1		3	5	2	2			
8	3	11								1				1	3	2	4			
1	1	1										1								
1	1	1															1			
1	1	1						1												
53	36	88	1		1	8		6	2	3	3	12	4	21	12	8	9			
1	1	1				1														
1	1	1						1								1				
1	1	1						1												
30	27	57			2	4		2		1	4	5	6	15	14	4				
5	4	1				2		1				1	1							
6	6				1						1			2			2			
26	13	39			1	6		3		2	2	5	4	9	3	2	2			
47	55	101	2		7	19		12	1	2	8	9	4	25	11	4	1			
12	17	28		1	1	1	1	1			2	3	3	8	6	3				
2	3	5																	5	
15	10	25			4	1					6	2	1	6	4		1			
3	3	3				2					1									
53	30	63	18	2	5	5		18	1	6	2	4	4	13	9	9	7			
1	1	2				1								1						
30	8	36	2			4		8		3		1		4	8	3	7			
21	12	32	1			5		1	2	2	2	2	1	5	10	3				
632	367	929	56	14	45	97	6	104	11	42	49	77	47	179	123	55	149	15		

TABLE

CAUSE OF DEATH.	Total.	AGES.															
		Under 1 year.	Between 1 and 2.	Between 2 and 5.	Between 5 and 10.	Between 10 and 15.	Between 15 and 20.	Between 20 and 30.	Between 30 and 40.	Between 40 and 50.	Between 50 and 60.	Between 60 and 70.	Between 70 and 80.	Between 80 and 90.	Between 90 and 100.	Over 100.	Unknown.
BROUGHT FORWARD.....	999	375	82	69	34	13	11	51	115	139	57	39	9	5			
Dropsy, general.....	15							2	2	8	2	1					
Dropsy of heart.....	1									1							
Drowning.....	24			2	3		1	3	4	7							4
Dysentery.....	30	9	3	1	1	1		2	5	3	3	1	1				
Dyspepsia.....	1		1														
Ear, inflammation of.....	2	1								1							
Empysema.....	2									1			1				
Empyema.....	2							1		1							
Enteritis.....	70	24	11		4	2	1	12	4	6	3	2	1				
Epilepsy.....	13							2	3	4	3	1					
Erysipelas.....	16	1		1		1		4	2	4	3						
Fever, catarrhal.....	5	2	2									1					
Fever, congestive.....	3					1		1		1							
Fever, continued.....	6		1		1	1		1	1	1							
Fever, inter-mittent.....	13	1				1	1	5	4	1							
Fever, remittent.....	15	3	4	3	2	1					2						
Fever, typhoid.....	107	1	1	8	13	6	10	29	19	15	3	1	1				
Fever, typhus.....	25			1	1	3	6	6	6	1	1						
Fracture of arm.....	1								1								
Fracture of atlas.....	1							1									
Fracture, compound.....	1							1									
Fracture of leg.....	1							1									
Fracture of ribs.....	2												2				
Fracture of skull.....	14				1	1		4	5	2	1						
Fracture of spine.....	2								1	1							
Fracture of thigh.....	2							1					1				
Gangrene.....	4							1			1	2					
Gangrene of lungs.....	2							1	1								
Gastritis.....	28	5	2	3	1			1	4	5	5	1	1				
Gastro-enteritis.....	1								1								
Gastro-hepatitis.....	1								1								
Gout, rheumatic.....	2									1	1						
Gun-shot wound.....	11						1	2	6	1	1						
Heart disease.....	97	1			2	2	1	8	26	23	14	9	9	1	1		
Heart, hypertrophy of.....	29					1	1	3	7	7	5	4	1				
Heart, inflammation of.....	5					1		1	1	1	1						
Heart, valvular disease of.....	2							1	1	1							
Hemiplegia.....	1											1					
Hemorrhage of bowels.....	3									2	1						
Hemorrhage, internal.....	2							1	1								
Hemorrhage of lungs.....	17		1					3	6	4	2	1					
Hemorrhage of stomach.....	2								1	1							
Hemorrhage, umbilicus.....	1	1															
Hemorrhage, uterine.....	3								2	1							
Hemorrhage, undefined.....	5	2							3								
Hepatitis.....	25								1	6	9	7	2	1			
Hernia, strangulated.....	3	1						1				1					
Hip joint disease.....	2					1			1								
Hydrocephalus.....	37	19	13	3		1		1									
Hydropericarditis.....	4			1	2					1							
Hydrothorax.....	5	1				1				2	1						
CARRIED FORWARD.....	1666	447	121	92	65	38		33	151	241	256	116	63	31	7	1	4

No. 4 Continued.

SEX.	RACE.			WARDS.										Public Institutions	Casualties	Suicides	
	White.	Copper	Black.	1st Ward	2d Ward	3d Ward	4th Ward	5th Ward	6th Ward	7th Ward	8th Ward	9th Ward	10th Ward				11th Ward
632	929	56	14	45	97	6	104	11	42	49	77	47	179	123	55	149	15
9	14	1	...	1	2	1	3	...	1	1	1	1	...	2	3	3	...
1	1
23	24	1	1	...	21
20	29	1	...	1	3	1	2	...	3	3	2	2	3	4	1	5	...
1	1	2	1
1	1	1	...	1	1	1
2	1	1	...	1	1	...
2	1	1	...	1	1	...
43	64	6	...	4	7	...	9	1	3	3	5	4	15	11	3	5	...
10	12	1	...	1	1	...	2	...	2	2	1	...	2	1	...	6	...
11	13	2	...	1	1	...	2	...	2	1	2	1	1	5	...
1	5	4	...	1	2	1
1	2	3	1	...	3	1	...	1
2	3	3	2	...	3	1
10	5	8	1	...	3	...	6	...	1	...	1	1	...
8	7	14	...	1	1	...	2	...	1	1	...	2	3	2	3
67	98	7	...	2	7	8	9	2	3	3	7	8	14	11	5	30	...
21	24	2	2	3	3	...	1	1	2	2	1	10	...
1	1	1
1	1	1	1	1
1	1	1
1	1	1
2	2	2
12	14	1	13	...
2	2	2
2	2	1	...
2	2	3	...
3	4	1	2	...
2	2	2	...
16	25	1	2	2	2	...	5	1	2	...	5	7	1	3	...
1	1	1
1	1	1
1	1	1
11	10	1	...	1	1	...	7	1	2	5	6	2	13	7	1	2	6
67	94	2	1	4	8	4	7	1	2	5	6	2	13	7	6	32	...
23	28	1	...	3	4	...	2	...	1	1	1	...	5	1	1	10	...
2	5	1	1	1	1	...	1	...
2	1	1	1	1	1	...
2	1	3	1	1	1
1	1	2	1	1	...
14	13	4	...	2	2	...	8	1	2	...	1	1
2	2	1	1
1	1	1
3	3	1	1	...
3	5	1	1	1	...	1	1	...
20	22	3	1	2	...	1	1	...	2	1	4	2	2	2	1	8	...
2	3	1	1	1	...
1	1	1	1	...
1	2	1	1	...
17	36	1	...	1	2	...	4	1	1	5	5	2	5	6	5
1	4	1	1	1	1
2	5	1	...	1	1	2
1079	1539	102	25	82	150	13	173	20	69	78	121	77	256	190	91	283	63

TABLE

CAUSE OF DEATH.	Total	AGES.															
		Under 1 year	Between 1 and 2	Between 2 and 5	Between 5 and 10	Between 10 and 15	Between 15 and 20	Between 20 and 30	Between 30 and 40	Between 40 and 50	Between 50 and 60	Between 60 and 70	Between 70 and 80	Between 80 and 90	Between 90 and 100	Over 100	Unknown
BROUGHT FORWARD.....	1666	447	121	92	65	38	33	151	241	256	116	63	31	7	1	..	4
Hysteritis.....	1	1
Ileus.....	1	1
Inanition.....	81	76	3	2
Infanticide.....	1	1
Injury from cave of earth.....	1	1
Injury from dissecting.....	1	1
Injury from explosion.....	1	1
Injury from fall.....	4	..	1	2	..	1
Injury, internal.....	2	1	..	1
Injury from kick of horse.....	1	1
Injury from pistol-shot wound.....	1	1
Injury, run over by car.....	3	2	1
Intussusception.....	6	1	1	1	1	1
Jaundice.....	7	2	..	1	1	1	1	1	..	1
Laryngitis.....	5	1	1	2	1
Leprosy.....	1	1
Liver, disease of.....	6	1	3	2
Liver, enlargement of.....	2	1	1
Liver, fatty degeneration of.....	1	1
Liver and spleen, laceration of.....	1	1
Lungs, apoplexy of.....	1	1
Lungs, congestion of.....	35	14	4	1	1	2	..	5	4	4
Malformation.....	2	2
Malpresentation.....	1	1
Measles.....	11	2	4	3	1	..	1
Meningitis.....	46	10	10	9	4	..	1	2	3	6	..	1
Murdered.....	4	2	1	1
Nephritis.....	3	2	..	1
Old age.....	29	1	15	11	1	1	..
Opium.....	5	1	..	2	1	..	1
Ossification of aortic valve.....	1	1
Ossification of arteries.....	1	1
Ovarian tumor.....	2	1
Paralysis.....	40	..	1	..	1	8	7	9	6	6	2
Paraplegia.....	1	1
Pelvic contraction of mother.....	2	2
Perforated intestines.....	1	1
Pericarditis.....	13	1	2	3	2	2	1	2
Peritonitis.....	29	6	2	4	7	6	3	1
Peritonitis, puerperal.....	21	3	7	8	3
Phthisis.....	518	9	5	9	1	7	14	148	178	105	29	10	3
Pleurisy.....	10	1	1	2	2	..	1	2
Pneumonia.....	167	29	11	12	6	2	4	28	25	26	13	6	4	1
Poison.....	3	..	1	1	1
Premature birth.....	46	46	1
Purpura.....	2	1	1
Pyemia.....	19	1	7	7	3	1
Rheumatism.....	10	2	4	1	1	2
Rupture of bladder.....	1	1
Scalded.....	4	..	1	3
Scarlatina.....	62	4	8	23	24	1	1	1
CARRIED FORWARD.....	2883	653	172	157	104	49	66	372	505	437	181	102	58	20	1	1	4

No. 4-Continued.

SEX.		RACE.			WARDS.												Public Institutions.	Casualties.	Suicides.
Male	Female	White.	Copper	Black	1st Ward	2d Ward	3d Ward	4th Ward	5th Ward	6th Ward	7th Ward	8th Ward	9th Ward	10th Ward	11th Ward	12th Ward			
1079	587	1539	102	25	82	150	13	17	20	69	78	121	77	256	190	91	283	63
.....	1	1	1	1
1	1	1	1	1
47	34	79	2	3	4	1	8	6	2	11	7	4	35
1	1	1
1	1	1
1	1	1
1	1	1
3	1	4	4
2	2	1	1
1	1	1
1	1	1
3	2	1	3
5	1	6	2	1	3
4	3	6	1	1	1	1	1	1	2
3	2	5	1	1	1	1
1	1	1
6	6	1	2
1	1	1	1	1	1	2	2
1	1
1	1
21	14	34	1	4	7	2	1	2	2	2	6	6	2	1
1	1	2	1	1
.....	1	1	1
8	3	11	1	1	1	1	1	2	1	3	1
30	16	45	1	1	3	4	2	3	2	2	8	3	6	4	3	7
4	4	4
3	3	3
14	15	27	2	2	5	3	2	2	2	2	6	2	1	2
4	1	1	4	3	1	1
.....	1	1	1
.....	2	2
27	13	40	4	4	2	1	1
1	1	22
1	1	2	1
1	1
8	5	11	1	1	1	1	2	2	1	1	2	3
14	15	26	1	2	4	1	4	2	3	5	1	4	1	1	3	3
.....	21	20	1	3	1	3	1	1	3	5	2	2
363	155	418	89	11	15	25	6	78	9	33	9	25	18	70	38	26	166
9	1	10	2	1	1	1	3
103	64	149	16	2	6	23	2	23	1	13	6	8	5	36	12	7	24	1
1	2	3	3
26	20	46	4	8	2	1	5	2	3	13	8
1	1	2	1	1
14	5	18	1	1	1	2	1	3
9	1	6	4	3	1	1	1	2
1	1	1
3	1	4	4
36	26	62	1	3	2	1	3	2	15	3	22	4	5	1
1868	1015	2614	224	45	129	242	24	317	36	137	116	207	120	451	288	151	576	89

TABLE

CAUSE OF DEATH.	Total	AGES.															
		Under 1 year	Between 1 and 2	Between 2 and 5	Between 5 and 10	Between 10 and 15	Between 15 and 20	Between 20 and 30	Between 30 and 40	Between 40 and 50	Between 50 and 60	Between 60 and 70	Between 70 and 80	Between 80 and 90	Between 90 and 100	Over 100	Unknown
BROUGHT FORWARD	2883	653	172	157	104	49	66	372	505	437	181	102	58	20	1	1	4
Scrofula	5	2	2							1							
Scurvy	1								1								
Sore throat, putrid	2			1	1												
Spina bifida	1		1														
Splenitis	2								1	1							
Stabbing	1							1									
Strangulation	1	1															
Stricture of asophagus	1	1															
Stricture of duodenum	1								1								
Suffocation	3	2								1							
Suicide	41							10	14	12	4	1					
Synovitis	2			1				1									
Syphilis	38	1					1	19	10	3	2	2					
Tabes mesenterica	7	3	2		1							1					
Teething	45	27	17	1													
Tetanus	20	13					1		1	3	2						
Tumor of abdomen	2										1	1					
Tumor in throat	1								1								
Tumor of uterus	4							1	1	2							
Unknown	94	9	2	5	2	3	5	21	18	19	5	4					1
Uremia	6							1	2		2			1			
Viscical calculus	1										1						
Whooping cough	50	26	15	7	2												
Womb, disease of	1									1							
Wound of jaw	1										1						
TOTALS	3214	738	211	171	111	53	72	427	554	480	199	111	59	20	2	1	5

No. 4—Concluded.

SEX.		RACE.			WARDS.												Public Institutions.....	Casualties.....	Suicides.....
Male.....	Female.....	White.....	Copper.....	Black.....	1st Ward.....	2d Ward.....	3d Ward.....	4th Ward.....	5th Ward.....	6th Ward.....	7th Ward.....	8th Ward.....	9th Ward.....	10th Ward.....	11th Ward.....	12th Ward.....			
1868	1015	2614	224	45	129	242	24	317	36	137	116	207	120	451	288	151	576	89
2	3	5	1	1	1	2
1	1
.....	2	2
1	1	1	1
2	1	1	1	1
.....	1	1
.....	1	1
.....	1	1
.....	3	3	1	2
36	5	37	41
2	2	1
27	11	22	16	1	12	7	16
6	1	7	3	1
25	20	44	1	2	3	2	1	1	3	3	2	3	10	6	9
17	3	20	1	1	2	1	3	1	2	5
.....	2	2
.....	1	1
.....	4	4	1	1
62	32	43	51	3	11	1	30	2	16	3	3	3	8	7	4	3
4	2	6	1	1	2	2
1	1
1	1
16	34	50	2	1	2	1	7	5	7	14	5	5	1
.....	1	1	1
.....	1	1	1
2075	1139	2872	295	47	134	263	26	371	41	166	133	223	135	485	321	170	613	92	41

TABLE V.
NATIVITIES OF DECEDENTS.

UNITED STATES.	Total.....	1870.						1871.						
		July.....	August.....	September.	October.....	November..	December..	January.....	February...	March.....	April.....	May.....	June.....	
Alaska Territory.....	2	1							1					
Arkansas.....	2						1			1				
California.....	1233	135	130	97	129	148	93	100	77	84	72	81	87	
Connecticut.....	13	2	1	1	1	1	1	1	1	1		1		
Delaware.....	3				1	1		1						
District of Columbia.....	4		1		1	1						1		
Idaho Territory.....	2				2									
Illinois.....	7		2			2		2	1					
Indiana.....	3	1		1					1					
Iowa.....	2	1								1				
Kentucky.....	9		1		2	2	1		1			1	1	
Louisiana.....	11	1			1	3			2	2		1	1	1
Maine.....	35	1	2	3	7	3	3	2	5	3	1	4	1	
Maryland.....	20	1	1	4	2	4		3	2	1	2			
Massachusetts.....	92	8	6	3	8	7	10	15	7	8	9	8	3	
Michigan.....	3							2					1	
Mississippi.....	2						2							
Missouri.....	8	1			1		2				2	1	1	
Montana Territory.....	1					1								
Nebraska.....	1							1						
Nevada.....	3				2								1	
New Hampshire.....	10	1		1			1	1	2		2	1	1	
New Jersey.....	7			1	1	2	1	1	1				1	
New York.....	146	9	13	10	16	24	17	14	13	4	9	12	6	
North Carolina.....	6		1			2	2			1				
Ohio.....	18	2		1		2	1	2	2		2	4	2	
Oregon.....	3	2						1						
Pennsylvania.....	37	3	4	3	3	3	1	3	4	3	6	2	2	
Rhode Island.....	10	2		1		2		1	2			1	1	
South Carolina.....	1									1				
Tennessee.....	2				1		1							
United States.....	2									1	1			
Utah Territory.....	1				1									
Vermont.....	9					1		1	2	1	2		2	
Virginia.....	23	3	2	3	2		1	1	3	2	3		3	
Washington Territory.....	1					1								
Wisconsin.....	1							1						
Totals.....	1733	174	164	129	181	210	138	153	126	114	113	118	113	

TABLE V—Concluded.

NATIVITIES OF DECEDENTS.

FOREIGN COUNTRIES.	Total.....	1870.						1871.					
		July.....	August.....	September..	October....	November..	December..	January....	February...	March.....	April.....	May.....	June.....
Africa.....	3	1			1					1			
Argentine Republic.....	1											1	
Australia.....	14	2	1		2	2		1	1		1	2	2
Austria.....	6			1	2		1				1	1	
Belgium.....	2			1				1					
British America.....	3										1		2
British Columbia.....	2			1					1				
Canada.....	18	1	2	2	1	2	2	2	2	1		2	1
Cape de Verde Islands.....	1										1		
Central America.....	2				1	1							
Chili.....	7		1			3				1		2	
China.....	290	26	21	22	33	25	27	30	19	18	21	22	26
Dalmatia.....	1											1	
Denmark.....	9	1			1		1	3	2	1			
East Indies.....	1									1			
England.....	121	13	7	11	9	12	10	16	10	12	9	4	8
France.....	100	9	16	11	3	8	10	8	9	10	6	2	8
Germany.....	217	15	18	18	16	16	23	22	17	18	23	14	17
Greece.....	1									1			
Holland.....	3	1							1			1	
Ireland.....	472	38	29	55	42	48	41	40	40	28	39	39	33
Isle of Jersey.....	1											1	
Isle of Wight.....	1												1
Italy.....	28	4	2	2	5	2	2	1	2	3		4	1
Mexico.....	25	2	1		3	1	2	3	3	4	2	1	3
New Brunswick.....	3		1	1		1							
Newfoundland.....	2			1	1								
New Zealand.....	2						2						
Norway.....	7		1		2			1		2			1
Nova Scotia.....	6	1	1			1	1	1					1
Peru.....	2								2				
Poland.....	1	1											
Portugal.....	6		1			2		2			1		
Prussia.....	1										1		
Sandwich Islands.....	2			1				1					
Scotland.....	29	2	5	3		6	1	4		3	3	1	1
Sea.....	2						1				1		
South America.....	2							1				1	
Spain.....	1							1					
Sweden.....	24	1	5		1	1	1	3	3	3	4	1	1
Switzerland.....	19	1	2	2	1	2	1	2	2	1	2	3	
Unknown.....	17	3	3	1	1	2			2	4		1	
Wales.....	6				1					1	1	2	1
Western Islands.....	8			2	1	2				1	2		
West Indies.....	12	2			1		2	2	2			2	1
Totals.....	1481	124	117	135	128	137	128	145	119	113	119	108	108

TABLE VI.

SEX, RACE AND NATIONALITY OF DECEASED PERSONS.

SEX, RACE AND NATIVITY.	TOTAL.....	1870.						1871.					
		July.....	August.....	September.	October....	November..	December..	January....	February...	March.....	April.....	May.....	June.....
<i>Sex.</i>													
Males	2076	192	172	179	186	206	175	195	165	151	151	155	149
Females.....	1138	106	109	85	123	141	91	103	80	76	81	71	72
Totals.....	3214	298	281	264	309	347	266	298	245	227	232	226	221
<i>Race.</i>													
Caucasian	2872	263	258	241	272	321	235	269	219	203	201	198	192
Mongolian.....	295	28	21	20	33	22	27	28	23	21	21	24	27
African	47	7	2	3	4	4	4	1	3	3	10	4	2
Totals.....	3214	298	281	264	309	347	266	298	245	227	232	226	221
<i>Nativities.</i>													
United States.....	1733	174	164	129	181	210	138	153	126	114	113	118	113
Foreigners.....	1465	121	114	134	127	135	128	145	117	110	119	107	108
Unknown	16	3	3	1	1	2	2	3	1
Totals.....	3214	298	281	264	309	347	266	298	245	227	232	226	221

TABLE VII.

AGES OF DECEDENTS IN THE DIFFERENT MONTHS.

AGES.	TOTAL.....	1870.						1871.					
		July.....	August....	September	October..	November	December	January..	February.	March....	April.....	May.....	June.....
Under 1 year of age.....	738	87	82	62	81	83	43	57	42	47	43	48	63
From 1 to 2 years of age.....	211	23	24	18	26	28	19	14	13	13	13	12	7
From 2 to 5 years of age.....	171	19	21	14	17	19	15	16	11	12	12	6	9
From 5 to 10 years of age.....	111	7	6	2	13	17	14	11	8	10	4	10	9
From 10 to 15 years of age.....	53	8	5	1	7	6	3	3	6	2	3	5	4
From 15 to 20 years of age.....	72	9	5	7	6	11	5	7	6	4	3	4	5
From 20 to 30 years of age.....	427	40	34	27	54	42	31	52	26	30	29	29	33
From 30 to 40 years of age.....	554	41	42	51	44	68	47	49	48	42	46	43	33
From 40 to 50 years of age.....	480	37	31	46	34	34	47	56	47	37	45	35	31
From 50 to 60 years of age.....	199	9	15	18	18	19	24	18	20	11	15	19	13
From 60 to 70 years of age.....	111	5	10	12	2	9	11	6	13	15	14	7	7
From 70 to 80 years of age.....	59	8	2	4	5	5	6	6	5	3	5	5	5
From 80 to 90 years of age.....	20	3	2	2	2	3	1	2	1	3	1
From 90 to 100 years of age.....	2	1	1
Over 100 years of age.....	1	1
Unknown	5	2	2	1
Totals.....	3214	298	281	264	309	347	266	298	245	227	232	226	221
Still-births.....	280	42	27	32	25	20	18	15	21	20	22	21	17

TABLE VIII.

MONTHLY DISTRIBUTION OF MORTALITY.

WARDS, HOSPITALS, CASUALTIES AND SUICIDES.	TOTAL	1870.						1871.					
		July	August	September	October	November	December	January	February	March	April	May	June
City Wards	2468	234	207	190	239	274	217	226	178	164	191	179	169
City and County Hospital	257	17	25	28	23	24	21	28	26	22	11	16	16
City and County Almshouse	39	5	1	7	2	1	4	3	2	9	2	1	2
Industrial School	4					3					1		
U. S. Marine Hospital	32	3	1	5	3	2	2	3	4	2	3	1	3
Female Hospital	3		1				1			1			
Lying-in Hospital	5				1	4							
Ladies' Prot. and Relief Society	1					1							
Home for Inebriates	1						1						
Foundling Asylum	1								1				
Presidio Hospital	1						1						
Magdalen Asylum	2	1										1	
Roman Catholic Orphan Asylum	6		2		1				2			1	
St. Mary's Hospital	93	10	8	7	7	12	5	12	6	8	8	3	7
Mt. St. Joseph Infirmary	61	3	9	6	12			5	5	7	2	4	8
St. Vincent de Paul Infirmary	6	1							1		2	1	
French Hospital	60	6	9	6	3	2	3	5	8	7	4	2	5
German Hospital	31	2	5	2	4	2	3	3	1	2	2	2	3
Italian Hospital	8	2		1		1				2		1	1
Swiss Hospital	2		1	1									
Casualties	92	12	10	10	8	12	7	9	8	2	3	7	4
Suicides	41	2	2	1	6	9		4	3	1	3	7	3
Totals	3214	298	283	264	309	347	266	298	245	227	232	226	221

TABLE IX.

MONTHLY MORTALITY DURING LAST FIVE YEARS.

MONTHS.	1870-71.	1869-70.	1868-69.	1867-68.	1866-67.
July	298	296	346	302	214
August	281	268	317	193	219
September	264	266	350	187	186
October	309	270	334	217	239
November	347	270	411	197	210
December	266	287	501	217	223
January	298	263	360	228	226
February	245	254	267	209	201
March	227	255	299	195	219
April	232	261	286	193	176
May	226	271	309	218	208
June	221	282	293	275	201
Totals	3,214	3,243	4,093	2,631	2,522

TABLE X.
PREMATURE AND STILL BIRTHS.

	Total.....	1866-67.			1867-68.			1868-69.			1869-70.			1870-71.		
		Male..	Female.	Total...	Male..	Female.	Total..	Male..	Female.	Total..	Male..	Female.	Total...	Male...	Female.	Total...
Premature Births..	169	18	15	33	11	13	24	19	11	30	21	15	36	26	20	46
Still Births.....	1277	83	128	211	120	114	234	150	135	285	129	138	267	170	110	280
Births reported..	3217	101	143	244	131	127	258	690	672	1362	431	335	766	573	516	1089

SEWERS.

No sewerage would be infinitely better than the imperfect system existing in our city at the present time. Persons living in the First, Ninth and Tenth Wards have a just cause of action for damages against those living in the more elevated portions of the city for constructing sewers and sending through them their filth, which is thus carried to the doors of those in the Wards named, and there allowed to remain until the sewers become so full, that, to relieve the people in the upper Wards, they must be emptied. And thus one portion of our people is allowed to visit pestilence upon another portion. Nature has certainly made this one of the healthiest localities in the world, but man is its destroyer.

Sewers should have sufficient fall to allow the contents to pass off, so that it will be unnecessary to remove the filth from them through holes here and there in the streets, and deposit it for a time upon the ground, suffering the atmosphere around to become impregnated with the noxious gases emanating therefrom. This great evil can be remedied only by changing the grades of the streets where necessary to give greater fall to the sewers, or by the use of an extraordinary amount of water in perfectly flushing the sewers; else by abolishing all sewers, and require, in all cases, the construction of earth-closets or water-tight privy vaults

and cess-pools, and, when filled, allow them to be emptied only by means of air-tight box-carts, which should dump their contents into the Bay with the least possible delay. I most earnestly call attention to this very important subject, and I would urge upon the proper authorities the adoption of some remedial measures for this already great, and yet rapidly growing evil. I entertain the hope that the next Legislature will enact for this city a law creating a body to be composed of competent engineers that shall take control of the whole subject matter relating to sewers and street grades. The longer the delay, the greater and more difficult the task. By reference to the statement of nuisances, in another portion of this Report, it will be seen that of the number complained of 240 remain unabated, very nearly all of which are simply awaiting the construction of sewers, without which it is impossible to abate them.

PHTHISIS.

It will be observed that Pulmonary Tuberculosis (or Consumption) has increased from 444 during the previous year, to 518. On the bare face of it this appears alarming; but when we consider the fact that large numbers come here annually from distant places, seeking relief from this dread destroyer of human life, we find no difficulty in accounting for this great increase of mortality from this particular disease. It is a well-known fact, among old physicians here at least, that there are now a great many persons in our City and State who came to this country as a last resort to recover from pulmonary affections and are now enjoying perfect health. Such, through their correspondence with friends, have induced many others in a dying or hopeless condition to visit this Coast, and the most helpless ones repair to this city as almost the only point where they can obtain the comforts of life they require. In this way the number of Consumptive patients is much increased in this city.

It is admitted by all who are conversant with the facts that California affords a greater variety of climate than any other country in the world of an equal given area. In a few hours' journey from this city we may reach the locality of perpetually snow-

capped mountains, and, in a contrary direction, in the same short space of time, may be set down in a climate of almost continual spring weather, soft and balmy as ambrosial breezes, amidst flowers and fruits of a tropical latitude. San Francisco seems midway between them, with her bracing and energizing winds, never hot, never freezing. Here, then, if the patient requires a temperature uniformly cold and dry he can soon reach it on the north, or, if a uniformly warm and dry temperature be better suited to him, a few miles to the south will furnish it; whilst a cool bracing saline atmosphere is always in this city. All constitutions may be suited, in climate, in different portions of our State, but the debilitated and those in the second stages of Phthisis should not stop in San Francisco, as our high and bracing winds are suited only to those of at least a moderately vigorous constitution.

The following table will exhibit the mortality from Phthisis for each of the last five years :

TABLE XI.
TUBERCULAR DISEASES.

	1871.	1870.	1869.	1868.	1867.
Scrofula.....	5	13	7	7	10
Tabes Mesenterica... ..	7	6	7	9	7
Phthisis Pulmonalis.....	518	444	441	324	324
Hydrocephalus.....	37	57	54	45	48
Totals.....	567	520	509	385	389

It will be seen that there has been a steady increase from Phthisis, and yet from all other Tubercular diseases we find a noticeable decrease. If our climate, or any local cause, were at fault, we would find an increase in about the same ratio in the other classes of Tubercular disease. I have prepared the following table to show the mortality from all diseases of the respiratory organs, for the past five years:

TABLE XII.
RESPIRATORY DISEASES.

DISEASES.	1871.	1870.	1869.	1868.	1867.
Laryngitis.....	5	9	4	4	6
Bronchitis.....	27	31	30	18	21
Pleurisy.....	10	3	4	3	3
Hydrothorax.....	5	11	12	5	8
Empyema.....	2	3	2	3	7
Congestion of Lungs.....	35	39	29	18	44
Pneumonia.....	167	185	202	170	147
Asthma.....	5	6	7	11	5
Asphyxia.....	6	1	9	4	7
Gangrene of Lungs.....	2	4	5
Hæmoptysis.....	17	12	16	16	17
Totals.....	279	302	319	257	265

We find that there has been a regular diminution in all the diseases of this class, except in those produced by or resulting from Phthisis, viz., Haemoptysis and Pleurisy. Although Bronchitis and Pneumonia are the most common exciting causes of Consumption, yet it is shown above that they have diminished.

The whole number of deaths of Chinese from all causes was 295, of which 89 were from Phthisis, or 30.17 per cent., whilst in a mortality of 2,919 of all other nationalities there were but 429 from the same cause, or only 14.69 per cent. This shows a mortality from this disease amongst the Chinese more than twice as great proportionately as amongst all other classes of our population; and here we find another source of our large percentage of the aggregate mortality.

SYPHILIS.

From this specific disease there were 38 deaths, of which 16 (nearly one half) were Chinese—1 in the Second Ward, 12 in the Fourth, 7 in the Sixth, 2 in the Eleventh and 16 in Public Institutions.

NUISANCES.

During the year there were 2,037 nuisances complained of, being an increase of 329 on the previous year. The number

abated is 1,709 against 1,120 the preceding year, showing an increase of 589. There yet remains unabated 240, being 303 less than we commenced the year with; and the reason these have not been abated I have given in a former portion of this Report. There were 88 complaints entered in this office wherein no good grounds existed and were dismissed. In the abatement of nuisances there was caused to be constructed (under the supervision of the Health Inspectors) 20,230 running feet of private sewers, which connected 5,823 privy vaults with the main street sewers. This has been an arduous work, far outstripping everything in this line accomplished heretofore; and I would do injustice to worth and merit if I failed to ascribe full credit to the great industry, energy and devotion of the two Health Inspectors, Messrs. D. C. Bryan and Thurston C. Owens.

The Market Inspector, Mr. S. J. Bookstaver, vigilant, indefatigable and efficient, has rendered valuable services and worked great reformation in a department where much fault existed in previous years. The following is a statement of his operations during the year:

TABLE XIII.

MARKET INSPECTOR'S REPORT.

Diseased Cattle condemned.....	3
Bruised Cattle condemned.....	5 $\frac{1}{4}$
Meagre Cattle condemned.....	9
Putrid Meat condemned, pounds.....	6,300
Young Calves condemned.....	96
Calves seized, released and transhipped.....	208
Calves, in joints, condemned.....	60 $\frac{3}{4}$
Diseased Sheep condemned.....	2
Meagre Sheep condemned.....	7
Putrid Sheep condemned.....	8
Measly and unsound Hogs condemned.....	5
Turkeys condemned.....	109
Chickens condemned.....	267
Ducks and Geese (game) condemned.....	136
Hare and Rabbits (game) condemned.....	165
Fish condemned, pounds.....	8,875
Crawfish condemned.....	47
Vegetables, stale and bad, condemned, tons.....	3

Cranberries, condemned, barrels.....	4
Fruit, stale and decayed, condemned, pounds.....	1,000
Glandered Horses removed.....	2
Hog Yards removed.....	50
Number of arrests for keeping Hog Yards.....	29
(8 fined \$21 each; 3, \$15; 4, \$10.)	
Chinamen arrested for selling Meats on Sunday.....	4
(Above fined each \$50.)	
Slaughterhouses removed.....	24
Number of arrests for keeping Slaughterhouses.....	32
(18 of above fined each \$21.)	
Notices served to abate nuisances in Markets (all abated)....	28

QUARANTINE.

During the year there were 537 arrivals of vessels subject to Quarantine fees—396 were American, 101 English, 13 French, 14 North German, 4 Dutch, 3 Hawaiian and 6 of various other nationalities. From them there was collected \$1,312 25, all of which was paid over to the City and County Treasurer, as per vouchers on file in this office.

EXPENSES.

I append here a statement of the expenses of this office:

Salary of Health Officer.....	\$2,400 00
Salary of Deputy Health Officer.....	1,800 00
Salary of Secretary.....	2,100 00
Salary of Clerk to Board of Health.....	1,000 00
Salaries of 2 Health Inspectors.....	2,400 00
Salary of Market Inspector.....	1,200 00
Salary of Messenger.....	900 00
Salaries of 4 Boatmen.....	3,600 00
Office Furniture.....	142 70
Stationery.....	87 75
Printing.....	438 95
Horse keeping, shoeing and repairing.....	839 62
Quarantine boat, and rent of boat house.....	143 50
Telegraphing and telegraph wire.....	70 00
Gross amount.....	<u>\$17,122 52</u>

<i>Brought forward</i>	\$17,122 52
Deduct Quarantine fees collected and paid into City Treasury.....	1,312 25
	<hr/>
	\$15,810 27
Deduct fines collected at the instigation of Market Inspector.....	731 00
	<hr/>
Net Expenses.....	\$15,079 27

The amount required to carry on the operations of this office compares favorably with all other places in the United States. In fact, the expenses are less than in any other City of our size in the country. The annual expenses of the Health Office at St. Louis are \$17,056.29, at New Orleans, \$27,939.04, and at Charleston, \$28,191 45.

Respectfully submitted,

C. M. BATES, M. D., •
Health Officer.

HOSPITAL REPORT.

CITY AND COUNTY HOSPITAL, }
San Francisco, July 1, 1871. }

To the Honorable the Board of Supervisors

Of the City and County of San Francisco:

GENTLEMEN—I have the honor to present herewith the Annual Report of this Hospital from July 1, 1870, to June 30, 1871, inclusive:

Patients remaining in Hospital, July 1, 1870.....	320
Patients admitted.....	2,737
	<hr/>
Total to be accounted for.....	3,057
Patients discharged cured.....	1,489
Patients discharged by request.....	946
Patients died.....	271
Patients sent to Insane Asylum.....	6
Patients sent to Almshouse.....	49
	<hr/>
Total.....	2,761
Patients remaining in Hospital July 1, 1871.....	296
	<hr/>
	<u>3,057</u>

Average number of patients in Hospital.....	350 ³⁶³ ₃₆₆
Outside treatments.....	14,115
Children born—Girls.....	13
“ “ Boys.....	19
	—
Total.....	32

The admissions divide themselves according to sex and color, as follows :

Male—White.....	2,377	
“ Black.....	56	
“ Copper.....	17	
	—	2,450
Female—White.....	260	
“ Black.....	10	
“ Copper.....	17	
	—	287
		<u>2,737</u>

Of deaths :

Male—White.....	203	
“ Black.....	17	
“ Copper.....	4	
	—	224
Female—White.....	38	
“ Black.....	2	
“ Copper.....	7	
	—	47
Total.....		<u>271</u>

TABLE I.
CAUSES OF DEATH.

CAUSES OF DEATH.	1870.						1871.						Total.....
	July.....	August.....	September..	October.....	November..	December..	January....	February...	March.....	April.....	May.....	June.....	
Abscess of cerebrum & softening.	1	1					1					1	4
Abscess of cerebellum.....							1						1
Abscess of liver, multiple.....		1											1
Abscess of lungs.....								1					1
Aneurism, arch of aorta.....	1												1
Aneurism, aorta thoracic.....								1					1
Aneurism, mitral and vegetations of aortic valves.....												1	1
Aneurism, subclavian artery.....		1											1
Apoplexy.....		2		1					1				4
Apoplexy, pulmonary.....				1									1
Bright's disease of kidneys.....	2	1	3	3	4		4	2			1	1	21
Cancer, colloid of intestines.....									1				1
Cancer, encephaloid of neck.....												2	2
Cancer, epithelial of tongue.....						1							1
Cancer, face.....								1					1
Cancer, lungs and caries of ribs..							1						1
Cancer, rectum.....		1							1				2
Cancer, uterus.....	1												1
Cerebral effusion.....						1					1		2
Cirrhosis of liver.....	2	1					1	1					5
Congestion of brain.....	1		1	2									4
Congestion of lungs.....	1					1							2
Delirium tremens.....		2											2
Diarrhoea, chronic.....			1							1			2
Empysema of lungs.....									1				1
Empyema.....			1						1				2
Endo-pericarditis.....			1										1
Erysipelas, phlegmonous.....						2							2
Fracture of base of skull.....	1							1					2
Fracture of frontal bone, comp..					1								1
Fracture, maxilla inferior, comp. comminut.....									1				1
Fracture, ribs and sternum.....			1										1
Fracture, spine.....		1						1					2
Fracture, tibia and fibula, comp..					1								1
Gangrene of lungs.....				2									2
Gangrene of leg.....									1				1
Gunshot wound, neck, injuring spine.....			1										1
Gunshot wound, temporal bone, mastoid process.....										1			1
Hemorrhage of brain, from injury										1	1		2
Hemorrhagic diathesis and syph- ilic tertiary.....			1										1
Hemiplegia, syphilitic.....							1						1
Hypertrophy of heart.....		2			1				1	1			5
Hypertrophy, with aortic valvu- lar disease.....	1	1	1		1	3	1					1	9
Hypertrophy, with mitral valvu- lar disease.....	2			2			2	2					8
Hypertrophy, with tricuspid val- vular disease.....									1				1
CARRIED FORWARD.....	13	13	12	11	7	9	13	6	7	6	5	7	109

TABLE I—(CONCLUDED.)

CAUSES OF DEATH.	1870.						1871.						Total.....
	July.....	August.....	September..	October.....	November..	December..	January....	February..	March.....	April.....	May.....	June.....	
BROUGHT FORWARD.....	13	13	12	11	7	9	13	6	7	6	5	7	109
Icterus.....				1									1
Laryngitis, syphilitic.....							1						1
Meningitis, acute.....			1		1								2
Necrosis, frontal bone, syphilitic.....			1										1
Nephritis, acute and splenitis.....			1										1
Old age and bilious fever.....					1								1
Paralysis, progressive cerebral.....		1							1				2
Pericarditis.....			1										1
Peritonitis.....	1			1									2
Phthisis.....	3	7	7	6	10	10	12	8	9	8	8	5	93
Phthisis and ascitis.....			1										1
Phthisis and congestive chills.....			1										1
Phthisis and syphilis tertiary.....			2	1			1						4
Pleuritis, diaphragmatic.....		1											1
Pleuro-pericarditis.....					1								1
Pleuro-pneumonia.....				1			1						2
Pneumonia, acute.....			2		1	1	1	2	1				8
Pneumonia, chronic.....										1	1		2
Pneumonia, typhoid.....						1				1			3
Pyæmia.....	1						1					1	2
Scirrhus of mamma.....			1										1
Septicæmia, from dissect'g wound.....		1											1
Softening of brain.....		1			2				2				5
Suicide, cutting throat.....					1					1			2
Suicide, gunshot wound, ear, and delirium tremens.....							1						1
Suicide, gunshot wound, roof of mouth.....												1	1
Suicide, laudanum.....					1								1
Tumor, fibroid of uterus.....							1						1
Typhoid fever.....		1		3	1	3	2	1	1			1	13
Tetanus, idiopathic.....												1	1
Uræmia.....	1							1					2
Wound, penetrating chest.....							1						1
Wound, lacerated of scrotum, perineum and gluteus.....												1	1
Totals.....	19	26	30	24	26	24	35	18	21	15	15	18	271

NATIVITY OF PATIENTS ADMITTED.

NATIVES OF THE UNITED STATES.

Maine.....	41	Louisiana.....	29
New Hampshire.....	7	Texas.....	1
Vermont.....	10	Missouri.....	12
Massachusetts.....	83	Tennessee.....	5
Rhode Island.....	11	Kentucky.....	9
Connecticut.....	12	Ohio.....	28
New York.....	203	Illinois.....	13
New Jersey.....	11	Indiana.....	4
Pennsylvania.....	65	Michigan.....	1
Delaware.....	2	Wisconsin.....	4
Maryland.....	25	Oregon.....	4
District of Columbia.....	7	California.....	28
Virginia.....	17	Alaska.....	2
North Carolina.....	5	Nebraska.....	2
South Carolina.....	2	Iowa.....	1
Georgia.....	2	Arkansas.....	2
Alabama.....	3		
Total.....			651

FOREIGNERS.

Africa.....	1	Italy.....	11
Argentine Republic.....	1	Jamaica.....	8
Australia.....	3	Madeira.....	2
Austria.....	14	Malta.....	3
Azores.....	18	Mexico.....	33
Bahama Islands.....	1	Newfoundland.....	1
Bavaria.....	4	New Granada.....	3
Belgium.....	10	New Brunswick.....	6
Bolivia.....	1	New South Wales.....	2
Brazil.....	1	Norway.....	27
Buenos Ayres.....	1	Nova Scotia.....	13

Carried forward..... 164

FOREIGNERS—(CONTINUED.)

<i>Brought forward</i>			164
Canada.....	31	Panama.....	3
Cape de Verde Islands.....	5	Portugal.....	18
Chili.....	10	Poland.....	9
China.....	31	Prince Edward's Island.....	4
Dalmatia.....	1	Prussia.....	43
Denmark.....	34	Russia.....	8
East Indies.....	4	Sandwich Islands.....	1
England.....	206	Scotland.....	58
Finland.....	15	Spain.....	2
France.....	97	Sweden.....	48
Germany.....	238	Switzerland.....	46
Greece.....	2	Tahiti.....	1
Holland.....	12	Wales.....	5
Hungary.....	1	West Indies.....	6
Ireland.....	983		
Total.....			<u>2,086</u>
Natives of United States.....			651
Foreigners.....			<u>2,086</u>
Grand Total.....			<u><u>2,737</u></u>

TABLE II.
DISEASES OF PATIENTS.

DISEASES OF PATIENTS.	1870.						1871.						Total.....
	July.....	August.....	September.	October....	November..	December..	January....	February...	March.....	April.....	May.....	June.....	
Abrasion of skin.....												1	1
Abscess of axilla.....		1								1	1		3
Abscess of back.....						1		1					2
Abscess of cerebrum.....	1												1
Abscess of cerebellum.....							1						1
Abscess of cheek.....						1							1
Abscess of cornea.....					1			1					2
Abscess of foot.....			1	1									2
Abscess of gluteus.....								1			1		2
Abscess of hand.....	1		1		1		1				1		5
Abscess of lungs.....									1				1
Abscess of lab. majora and syph.												1	1
Abscess of liver and colon traum						1							1
Abscess of mamma.....		1											1
Abscess of neck.....					1		1						2
Abscess of popliteal region.....									1				2
Abscess of psoas muscle.....					1							1	1
Abscess of scrotum.....									1				2
Abscess of testicles, syphilitic...					1							1	1
Abscess of thigh.....		1										1	1
Abscess of tonsils.....						1							2
Acne.....											1	1	2
Alcoholism.....	9	6	5	3	2				2	2	6		35
Alcoholism, chronic.....			1		1							1	3
Amenorrhœa.....				1						1			2
Anasarca.....											1		1
Anchylosis of knee-joint.....		1											1
Aneurism of arch aorta.....		1	1	1		2		2			1	1	9
Aneurism of arch and desc. aorta.	1												1
Aneurism of thoracic aorta.....									1				1
Aneurism of abdominal aorta.....									1			1	1
Aneurism of carotid artery.....			1										2
Aneurism of femoral artery.....									1				2
Anteversion of uterus.....									1	1			1
Apoplexy.....				1									1
Ascites.....	4	1				3					3		11
Atony of bladder.....											1		1
Atrophy of optic nerve.....									1				1
Atrophy of uterus.....										1			1
Attempted suicide, cut throat.....					2		1	1		1			5
Attempted suicide, drowning.....												1	1
Attempted suicide, gunshot w'nd, ear, etc.....								1					1
Attempted suicide, gunshot w'nd, roof of mouth.....												1	1
Attempted suicide, opium.....			1		1								2
Attempted suicide, strychnia.....					1								1
Bright's disease of kidneys.....	3	1	1	4	1	1	2	3	2	1	2	1	23
Bronchitis and destitute.....	2		1	7	4	1	5	3		3	2	5	33
Bronchitis, capillary.....	1												1
Bronchitis, chronic.....					4			1					2
Bubo.....	12	7	13	6	5	4	3	1		5	3	1	60
Bubo, sympathetic.....				1									1
CARRIED FORWARD.....	34	20	27	25	23	15	16	13	11	16	22	20	249

TABLE II—(CONTINUED.)

DISEASES OF PATIENTS.	1870.						1871.						Total.....
	July.....	August.....	September..	October.....	November..	December..	January....	February...	March.....	April.....	May.....	June.....	
BROUGHT FORWARD	34	20	27	25	23	15	16	13	11	16	22	20	249
Bunion, inflamed.....								1					1
Burn.....	1		1				1	1			1		5
Cancer of rectum.....	1							1					2
Cancer of maxilla inferior.....								1					1
Carbuncle.....	1		1									1	3
Cardialgia.....						1							1
Caries of astragalus and calcaneus.....								1					1
Caries of big toe.....						1							1
Caries of femur.....	1												1
Caries of knee-joint.....	1	1											2
Caries of mastoid process.....			1										1
Caries of sacrum.....									1				1
Caries of spine and pelvis.....		2											2
Caries of sternum.....							1					1	2
Caries of tibia.....					2								2
Cataract.....	1			1	1				1				4
Cataract and syphilis tertiary.....											1		1
Catarrh.....					1		1						2
Cellulitis rheumatica.....									1				1
Cephalalgia.....				1						1			1
Cerebritis, chronic.....					1								1
Cervicitis granular.....									1				1
Chorea.....											1		1
Cirrhosis of liver.....	3	2	2						1				8
Colitis.....								1					1
Compression of chest (crushed).....		1											1
Concussion of brain.....					1		1				1		3
Condylomata.....							1		2				3
Congestion of brain.....		1		1					1				3
Congestion of kidneys.....											1		1
Congestion of lungs.....						1							1
Conjunctivitis, acute and iritis.....											1		1
Conjunctivitis, granular.....	4	3							1				8
Conjunctivitis, gonorrhoeal.....									1				1
Conjunctivitis, phlyctenosa.....	1												1
Conjunctivitis, simplex.....		1	1	2	1				1				6
Conjunctivitis, strumosa.....	1	3											4
Constipation.....			1					2				2	5
Contusion of ankle.....												2	2
Contusion of back.....	2		1	3	1	2	2	1	1				13
Contusion of chest.....			1										1
Contusion of face.....			2	2	1	1	2	1		2	2		15
Contusion of foot.....		3	3	1	1			1	1	4			14
Contusion of hand.....		1										2	3
Contusion of head.....							1						1
Contusion of hip.....			1				2						3
Contusion of knee.....	1					2				3	1	1	8
Contusion of shoulder.....				1	2				1				4
Contusion of side.....				1								1	3
Contusion of testicle.....												1	1
Contusion of thigh.....		1											1
Contusion of toe.....							1						1
Cystitis, chronic.....	3			1						2	1	1	8
Debility from abortus.....	1	1											2
Debility from confinement.....			1			1							2
Debility from fracture.....	1												1
Debility from old age, etc.....	2	1	1	3	1			3					11
CARRIED FORWARD.....	57	42	44	42	36	24	29	27	22	31	31	35	425

TABLE II - (CONTINUED.)

DISEASES OF PATIENTS.	1870.						1871.						Total.....
	July.....	August.....	September.....	October.....	November.....	December.....	January.....	February.....	March.....	April.....	May.....	June.....	
BROUGHT FORWARD.....	57	42	44	42	36	24	29	27	22	31	31	35	428
Debility from typhoid fever.....												1	1
Delirium tremens.....	4	1					2		1		2		10
Destitution.....	3						1						4
Diabetes.....	1												1
Diarrhoea, acute.....		2	2	1		2						3	12
Diarrhoea, chronic.....	2	3	1				2		1	1			10
Dislocation of hip.....			1										1
Dislocation of elbow.....										1			1
Dislocation of patella (old).....						1							1
Dislocation of radius.....									1				1
Dislocation of shoulder.....	2	1			1				1	1			6
Dislocation of vertebra cervical 3d.....			1										1
Dislocation of wrist.....							1						1
Dysentery, acute.....	1	4	1	2	1		3						12
Dysentery, chronic.....	1					1	1					1	4
Dyspepsia.....		1	1	6					1				9
Ecthyma.....								1					1
Ectropion.....			1										1
Eczema, capitis.....								1					1
Eczema, faciei.....				1								1	2
Eczema, varicosum of leg.....		1	2										3
Effects of intemperance.....		4	4	4	3	6	4	3	8	2	2	2	42
Effects of masturbation.....		2				1			1				4
Effects of rhus toxicodendron.....							3			1	1		5
Efufion of brain.....	1						1						2
Elephantiasis arabum.....							2		1				3
Emphysema and asthma.....								1				1	2
Emphysema and bronchitis.....		1									1		2
Encephaloid, cancer of neck.....						1		1					2
Endocarditis and acute rheumat.....											2		2
Endocervicitis.....	1	1									1		3
Endometritis.....									1				1
Endopericarditis, from mercury.....			1										1
Entropion.....											1		1
Epilepsy.....	2		1				2						6
Epithelioma of eye.....												1	1
Erysipelas.....	2	1	2	1	2	1	2	2			1	1	15
Erysipelas, phlegmonous.....										1			3
Febris, bilious-remittent.....					2							1	3
Febris, ephemerat.....		1											1
Febris, intermittent.....	16	40	43	20	19	12	8	7		11	14	11	201
Febris, intermittent and rheumat.....			1		1		1				1		4
Febris, remittent.....	4	7	1		2	1	2	1		2	1		21
Febris, typhoid.....		3	2	2	6	7	2	3			1	2	28
Fistula in ano.....	2		2			2	1		2		2		11
Fistula, lachrymalis.....						1							1
Fistula of urethra.....			1		1		2	1			1	1	7
Fisura in ano.....	1												1
Fracture of acetabulum.....	1												1
Fracture of ankle.....					1	1							2
Fracture of base of skull.....	1							1					2
Fracture of clavicle.....							1						1
Fracture of femur.....			1				1						2
Fracture of femur and dislocation.....	1												1
Fracture of femur and dislocation of humerus.....									1				1
Fract. of fem. (neck, intracapsul).....			1	1		1	1						4
CARRIED FORWARD.....	103	114	114	81	73	62	72	49	41	51	65	61	898

TABLE II— (CONTINUED.)

DISEASES OF PATIENTS.	1870.						1871.						Total
	July.....	August.....	September..	October....	November..	December..	January....	February...	March.....	April.....	May.....	June.....	
BROUGHT FORWARD.....	103	114	114	81	73	62	72	49	41	51	65	61	898
Fract. of femur, neck, intracaps., radius and ulna.....								1					1
Fracture of fibula.....									1				1
Fract. of frontal bone, comp. com.					1								1
Fracture of malleolus externus...									1	1			2
Fracture of maxilla inferior.....	1	1			1								3
Fract. of maxilla. comp. commin.										1			1
Fract. of parietal bones of skull..			1										1
Fracture of patella.....	1												1
Fract. of patella and rupt. liga..						1							1
Fracture of radius.....			1		1					1	1		5
Fracture of radius and ulna.....						1		1					2
Fracture of ribs.....	1		2			1						1	5
Fracture of ribs and sternum.....			1										1
Fracture of scapula.....										1		1	2
Fracture of spine.....	1						1						2
Fracture of tibia and fibula.....			1				1	1				2	5
Fracture of tibia and fibula, comp.		1				1							2
Fracture of toe.....		1											1
Fracture of wrist.....									1				1
Frost bite.....							1						1
Functional disorder of heart.....				1									1
Fungus of testicle.....							1						1
Gangrenous abscess of face.....	1												1
Gastralgia.....	1	2	1			1	1						6
Gleet.....	1							1					2
Glossitis.....	1												1
Gonorrhoea.....		4	2	3	2	3	3		1	1		1	20
Gonorrhoea and balanitis.....			1										1
Gonorrhoea and intermittent fever						1							1
Gonorrhoea, orchitis & chancreoid.			1										1
Graves' disease.....				1									1
Gunshot fracture, clavicle.....									1				1
Gunshot fracture, humerus.....				1									1
Gunshot wound, abdomen.....								1					1
Gunshot wound, breast.....	1	1						1					3
Gunshot wound, forehead.....											1		1
Gunshot wound, hands.....									1				1
Gunshot wound, hepatic region..										1			1
Gunshot wound, leg.....					1								1
Gunshot wound, mastoid process, temporal bone.....											1		1
Gunshot wound, neck, inj. spine.			1										1
Hæmatemesis.....			1										1
Hæmaturia.....		1				1							2
Hæmoptysis.....									1				1
Hæmorrhoids.....	3	2	1	2			1		1	1			12
Hemiplegia.....	1	1	2		2			2		1	1	1	11
Hemicrania.....		3					1			1			5
Hepatitis, chronic syphil.....			1			1				1		1	4
Herpes Zoster.....	1	1		1									3
Hernia inguinalis.....		2					1		1				5
Hydrocele.....	1			1	1	1				1	1	1	7
Hyperæsthesia, cutaneous.....									1				1
Hypertrophy of heart.....	2				3	4	1	4	2			1	19
Hypertrophy of heart and capillary bronchitis.....							1						1
Hypertrophy, dilata. of arch aorta		1											1
CARRIED FORWARD.....	120	135	132	94	86	76	87	59	50	65	71	72	959

TABLE II - (CONTINUED.)

DISEASES OF PATIENTS.	1870.						1871.						Total.....
	July.....	August.....	September..	October.....	November..	December..	January.....	February....	March.....	April.....	May.....	June.....	
BROUGHT FORWARD.....	120	135	132	94	86	79	87	69	50	65	71	72	959
Hypertrophy, ditto and valvular disease, aortic.....	1	3		1	1	4			2	1		2	15
Hypertrophy, ditto and valvular disease, mitral.....	1	4	1	2	1	1	1	2	4			1	16
Hypertrophy, ditto and valvular disease, tricuspid and mitral..									1				1
Hypochondriasis.....										1			1
Hysteria.....		1										1	2
Icterus.....	1			1			2		2			1	7
Impotence.....						1							1
Incontinence of urine.....							1				1		2
Inflammation of amputated finger							1						1
Inflam. of scrotum after operation								1					1
In-growing toe nail.....									1				1
Injury to eye.....				1									1
Injury to finger.....	1												1
Injury to foot.....	2												2
Injury to toe.....				1									1
Insanity.....	1	1	1			2	1			1		1	8
Irido-choroiditis.....									1				2
Iritis.....									1				1
Iritis, syphilitic.....	2		2		4	2			3	2	1		14
Keratitis, acute.....				3		1			1				7
Knee-joint, floating cartilage.....											1		1
Laryngitis.....							1						1
Leucorrhœa.....								1	1				2
Lichen, syphilitic.....						1				2			2
Locomotor ataxia.....		1			1								2
Lumbago.....	1								2	1		1	5
Lupus exedens.....	1										1		2
Menorrhagia.....		1		1									3
Mental excitement.....					1								1
Metritis, chronic.....	1												1
Metropéritonitis.....				1									1
Morbus coxarius.....							1	1			1		3
Myalgia.....	1												1
Myelitis and spinal meningitis..									1		1		2
Necrosis of elbow joint.....									1				1
Necrosis of femur.....								1					4
Necrosis of frontal bone (traum.)			1										1
Necrosis of maxilla superior.....			1										1
Necrosis of metacarpus.....										1			1
Necrosis of sphen. bone and vomer			1										1
Necrosis of tibia.....					1		1						2
Nephritis, acute.....			1							1			3
Neuralgia, facial.....	3	1	2	1		2	1		1	1	1	3	16
Neuralgia, intercostal.....									1				1
Neuralgia, malarial.....								1					1
Neuralgia, ovarian and hysteria.												1	1
Neuralgia, supraorbital.....		1											1
Neuralgia, syphilitic.....		1		2				2				2	7
Neuro-retinitis descendens.....		1									1		1
Ophthalmia, sympathetic.....												1	1
Orchitis, gonorrhœal.....	11	6	1	3	2	3	4	6	1	1	5	1	44
Orchitis, syphilitic.....	1				2						2		5
Otitis, externa.....	1							1					2
Ovarsitis and metropéritonitis...											1		1
Ovarsitis and anteflexion uteri...								1					1
CARRIED FORWARD.....	150	155	143	112	100	93	102	73	66	83	91	88	1256

TABLE II—(CONTINUED.)

DISEASES OF PATIENTS.	1870.						1871.						Total.....
	July.....	August.....	September.....	October.....	November.....	December.....	January.....	February.....	March.....	April.....	May.....	June.....	
BROUGHT FORWARD.....	150	155	143	112	100	93	162	73	66	81	91	88	1256
Ozæna.....									1				1
Paralysis, facial.....	2			1		3							6
Paralysis, general cerebral.....								1	1				2
Paralysis, glosso-labial.....										1			1
Paralysis, glosso-pharyngeal.....	1						1						2
Paralysis, lead.....										1			1
Paralysis, trigeminus right.....							1						1
Paraphymosis and syphilis.....												1	1
Paraplegia.....		1	2	1	1	2	2		1	1			11
Paronychia.....		1				1	1						4
Parotitis.....					1								1
Pellagra.....											1		1
Pemphigus.....			1										1
Pericarditis.....			1										1
Periostitis, chron. clavicle.....												1	1
Periostitis, chron. tibia.....								1		1			2
Peritonitis.....	1			1									2
Pharyngitis, acute.....				1									1
Pharyngitis, syphilitic ulcerat.....			1										2
Phthisis, pulmonum.....	18	19	16	25	15	20	23	18	12	11	17	15	209
Phymosis.....		1											1
Phymosis and chancre.....	1												1
Phymosis and gonorrhœa.....		1											1
Pityriasis, rubra universalis.....	1												1
Pleuritis.....	1	1	1	1	1		1	1	1				8
Pleurodynia.....	1						1						2
Pleuro-pericarditis.....				1									1
Pleuro-pneumonia.....				1			2	1	1				5
Pneumonia, acute.....		2	5	1	3	2	4	6	3		2	1	29
Pneumonia, chronic.....												1	1
Pneumonia, typhoid.....									1				1
Pregnancy.....	5	2	2	3	3	2	5	2	1	6	2	4	37
Prolapsus ani.....	1												1
Prolapsus vaginæ.....							1						1
Prurigo.....			1										1
Psoriasis.....		1				1							2
Rape of rectum, result of.....										1			1
Result of amputation below knee.....												1	1
Retinitis.....							2						2
Retroflexion of uterus.....									1				1
Rheumatism, acute.....	6	1	3	5	7	5	6	2	4	4		2	45
Rheumatism, acute and phthisis.....											1		1
Rheumatism, arthritic.....	2		1						2				5
Rheumatism, chronic.....	5	8	8	4	5	3	5	6	3	5	6	5	63
Rheumatism, gonorrhœal.....	2	1		1		1							5
Rheumatism, muscular.....	1				3	1	6	1	5		3		20
Rheumatism, subacute.....	7			4	6	3	2	4	6	4	8	3	47
Rheumatism, syphilitic.....	8	3	4	3	5	3	4	6	9	2	5	3	55
Rupia (syphil.).....			2			1							3
Rupture of perinæum.....	1												1
Scald of foot.....				1							1		2
Sciatica.....		1							1	1			4
Scirrhus of mamma.....	1												1
Serofulosis.....	3		3	1						1	1	1	10
Septicæmia, from dissecting wound.....		1											1
Softening of brain.....		1				1							2
CARRIED FORWARD.....	218	200	194	167	150	142	166	125	118	122	139	129	1870

TABLE II -- (CONTINUED.)


DISEASES OF PATIENTS.	1870.						1871.						Total.....
	July.....	August.....	September.....	October.....	November.....	December.....	January.....	February.....	March.....	April.....	May.....	June.....	
BROUGHT FORWARD.....	218	200	194	167	150	142	166	125	118	122	139	129	1870
Spermatorrhœa.....			1								1		2
Spinal irritation.....									1				1
Sprain of ankle.....	5	5	4	2	2	2		3	1		2	4	30
Sprain of back.....		1			1								2
Sprain of knee.....	1												1
Sprain of shoulder.....								1					1
Sprain of wrist.....									1				1
Staphyloma and prolapsus of lens.....		1						1					2
Stricture of urethra.....	2	3	3	1	3	3	4	1	1		2	2	25
Sycosis.....	1												1
Synovitis, knee-joint.....		1					1						2
Syphilis, primary.....	27	37	27	19	26	20	20	25	17	22	27	21	288
Syphilis and ascites.....								1					1
Syphilis and gonorrhœa.....	4	2						1	4	1			12
Syphilis, secondary.....	14	18	29	10	15	17	28	17	19	21	24	25	238
Syphilis, tertiary.....	2	6	6	4	12	12	13	8	16	13	10	8	110
Tænia solium.....	1												1
Tetanus, idiopathic.....												1	1
Tonsillitis, acute.....												1	1
Tonsillitis, subacute.....												1	1
Trichiasis.....			1										1
Tumor, fibroid of neck.....		1											1
Tumor, fibroid of uterus.....					1							1	2
Tumor of walls of abdomen.....												1	1
Ulcer of cornea.....						1						1	2
Ulcer of finger, from scald.....	1			1									2
Ulcer of foot and leg, from bite.....						1	2						3
Ulcer, scrofulous.....		1		3									4
Ulcer, syphilitic, of leg.....	1		3	3	4		4			1			16
Ulcer, syphilitic, of rectum.....					1								1
Ulcer, syphilitic, of throat.....			1										1
Ulcer, varicose, of leg.....	6	5	7	4	6	1	3	1	1	2	2	5	43
Vaginitis.....		2											2
Varicose veins.....	1			1		1	1					1	5
Wounds, contused face.....							1	1					2
Wounds, contused head.....		1											3
Wounds, incised abdomen.....	1	2					2						3
Wounds, incised arm.....									2				2
Wounds, incised eyelids.....	1												1
Wounds, incised face.....	1	2									1		7
Wounds, incised finger.....	2			1									3
Wounds, incised foot.....		1										1	2
Wounds, incised groin.....											1		1
Wounds, incised hand.....		1	1		1								3
Wounds, incised hip, entering bladder.....								1					1
Wounds, incised neck, etc.....	1		1							1			3
Wounds, incised scalp.....	1		1									1	3
Wounds, incised thigh and shoulder.....		1											1
Wounds, incised wrist.....				1		1							2
Wounds, lacerated arm.....			1			2							3
Wounds, lacerated face.....							1	1		1	2		5
Wounds, lacerated foot.....		1			3							1	5
Wounds, lacerated hand.....						1	1	2			2		6
Wounds, lacerated scrotum, perineum, etc.....												1	1
CARRIED FORWARD.....	291	292	280	219	227	204	247	189	181	184	213	205	2735

TABLE II-- (CONCLUDED.)

DISEASES OF PATIENTS.	1870.						1871.						Total
	July	August	September	October	November	December	January	February	March	April	May	June	
BROUGHT FORWARD.....	291	292	280	219	227	204	247	189	181	184	213	205	2735
Wounds, punctured back, penetrating	2	1	3
Wounds, punctured chest, penetrating	1	1
Wounds, punctured knee	1	1
Totals	291	292	280	219	229	204	248	189	183	184	213	205	2737

M. J. BOLAN,

Resident Physician City and County Hospital.



F. L. BURGEE, DEL.

ALMSHOUSE BUILDINGS

ALMSHOUSE REPORT.

CITY AND COUNTY ALMSHOUSE, }
San Francisco, July 1, 1871 }

To the Honorable the Board of Supervisors

Of the City and County of San Francisco:

GENTLEMEN—In compliance with Resolution No. 2,207 of your Honorable Body, I respectfully submit the following Report of the condition of the City and County Almshouse for the Fiscal year ending June 30, 1871.

This Institution is about six miles from the City Hall and located on what is known as the San Miguel Ranch, in sight of Lake Honda. It was opened on the 12th day of September, A. D. 1867.

The entire front of the building is 187 feet; the main centre 40 by 46 feet; the wings, north and south, each 44 by 73½ feet; one rear wing 44 by 64 feet. The height of the building is 66 feet, divided into four stories, three of which were finished when the Institution was opened, with bath-rooms and water-closets on each floor. The fourth story has been finished the last year at a total cost, for lumber, plastering, plumbing, painting and hardware, of \$3,500—the carpenter work and lathing being done

by the inmates. This story (the fourth) will accommodate (in sleeping rooms) about one hundred and fifty inmates, making the total accommodations of the Institution five hundred. Since the opening of the Almshouse up to the present date 1,228 persons have been admitted and found a comfortable home, through the charitable citizens of San Francisco. The last year there has been a new steam-pump for supplying water for the use of the inmates; from the pump one thousand feet of three-inch discharge pipe has been laid to the tanks, and, from the tanks to the main building, 500 feet of two-inch service-pipe, giving a supply of water to every floor, so that in case of fire the floors can be flooded. Steam can be got up in ten minutes, and, by attaching hose to the hydrant, water can be thrown over any part, and ten feet above the roof of the main building. The pump is equal to any steam fire-engine in San Francisco.

The pipe laid, gates set, joints made, and all work connected with the above improvements was done by the inmates, the City only paying for the cost of pipe and materials. There has been established in the Institution during the last year a tailor-shop and a shoe-shop where clothing and boots are made by the inmates, of California materials, for the use of the Institution, instead of, as formerly, buying ready-made goods.

The grounds around the main building have been laid out with gravel walks, flower-beds and lawns, the work being done by the inmates—making the Institution equal, if not superior to any in the United States or Europe. Such is the opinion of visitors the last year from the above places.

The cost of food for the Fiscal Year ending June 30, 1870, was, for an average of 229 inmates per day, \$29,721.69; cost per diem for each person for food $35\frac{1}{2}$ cents. The total cost for the same year for food, fuel, light and salaries was \$46,790.28; with the above average of inmates, the cost for each was $55\frac{7}{8}$ cents. The cost of food for the Fiscal Year ending June 30, 1871, with an average of $303\frac{3}{4}$ inmates per day, was \$27,546 58—the cost per diem for each inmate being $24\frac{2}{3}$ cents. The total cost for the

said year, for food, fuel, light and salaries, was \$44,843.46. With the above average of inmates, ($303\frac{3}{4}$), the cost per diem for each was $40\frac{1}{2}$ cents. Deducting \$1,371 73, the amount received for potatoes sold from the farm for the said Fiscal Year (which amount was paid into the City Treasury) from the amount before stated, would leave \$26,174 84, making a cost for each inmate per diem of $23\frac{2}{3}$ cents, instead of $24\frac{2}{3}$ cents.

The Old Small-Pox Hospital on the Almshouse grounds was closed for nearly two years, and going to ruin. This last year it has been thoroughly fumigated, cleaned and painted, and all clothes which accumulated during the epidemic, and beds used at that time, burned. The grounds have been laid out with gravel walks, grass-plots, trees planted, and enclosed with a six-foot picket fence—the work being done by the inmates. It is now used as a Hospital for Imbeciles, of which there are twenty-six at present. On the farm there has been fifteen acres of new ground cultivated, eleven acres of which was cleared of brush and thick undergrowth; the other four acres was swamp. It has been thoroughly drained by making ditches through the swamp and filling with stone, all of which is now covered in and cultivated over. This is the first time the farm has produced hay, potatoes and other vegetables to run the Institution the entire year, besides selling potatoes to the amount before mentioned.

All other years the above-mentioned produce was purchased for the Institution seven months out of the twelve. Besides the above improvements, four thousand feet of fencing has been done on the farm by the inmates.

In conclusion, I would ask your Honorable Body to recommend to the next Legislature that an appropriation be made for the purchase of five hundred acres of land, (more or less,) to be added to the farm, so that by the cultivation of said land the Institution could nearly maintain itself, thereby relieving the tax-payers of considerable outlay of money every year.

Respectfully,

M. J. KEATING,

Superintendent.

NUMBER OF INMATES ADMITTED.

Males.....	278
Females.....	53
Remaining in the House, July 1, 1870.....	295
Total.....	626

NUMBER OF INMATES DISCHARGED.

At own request.....	203
Number of inmates transferred to Insane Asylum.....	3
Number of inmates died.....	39
Number of inmates ran away.....	79
Number of inmates remaining in the House, July 1, 1871...	302
Total.....	626
Average number of inmates.....	303 $\frac{3}{4}$

NATIVITY OF INMATES.

UNITED STATES.

Maine.....	6	Missouri.....	4
New Hampshire.....	1	Virginia.....	7
Massachusetts.....	1	North Carolina.....	1
Connecticut.....	2	Louisiana.....	4
New York.....	18	Tennessee.....	1
Pennsylvania.....	4	Arkansas.....	1
Ohio.....	3	California.....	35
Illinois.....	1		—
Iowa.....	4	Total.....	93

FOREIGNERS.

Calcutta.....	1	West Indies.....	1
Australia.....	2	Holland.....	3
Ireland.....	117	Italy.....	2
England.....	25	Wales.....	1
Scotland.....	8	Prussia.....	8
France.....	29	Canada.....	2
Germany.....	20	Nova Scotia.....	3
Norway.....	1	Finland.....	1
Sweden.....	1	Western Islands.....	1
Greece.....	1	Bohemia.....	1
Portugal.....	2	Austria.....	1
China.....	2	Chili.....	1
Denmark.....	2		
Switzerland.....	2	Total.....	238
Grand Total.....			331

COLOR.

White.....	317	Copper.....	11
Black.....	3		
		Total.....	331

AGES OF INMATES.

From 3 to 11 months.....	4	From 60 to 69 years.....	38
From 1 year to 9 years.....	31	From 70 to 79 years.....	10
From 10 to 19 years.....	12	From 80 to 89 years.....	1
From 20 to 29 years.....	35	From 90 to 99 years.....	1
From 30 to 39 years.....	66	Over 100 years.....	1
From 40 to 49 years.....	67		
From 50 to 59 years.....	65	Average Age, years.....	40 1-5

OCCUPATION OF INMATES.

Laborers	83	Waiters	6
Carpenters	14	Stone Mason	1
Cooks	17	Gardeners	4
Coopers	2	Druggists	5
Cigar-maker	1	Pedlers	2
Engineers	2	Weavers	2
Cabinet-makers	3	Preacher	1
Coat-makers	3	Lathers	2
Sailors	16	Upholsterers	3
Housekeepers	14	Miners	14
Servants	12	Brewers	2
Farmers	13	Gunsmiths	2
Tailors	10	Carriage-maker	1
Brickmakers	2	Stevedore	1
Barbers	2	Tanner and Currier	1
Bakers	6	Coppersmith	1
Clerks	7	Wagonmaker	1
Hostlers	3	Laundryman	1
Blacksmiths	4	Physician	1
Butcher	1	School Teacher	1
Boilermaker	1	Wheelwright	1
Glazier	1	Editor	1
Plasterers	2	No occupation	50
Bar-keeper	1		
Ship Carpenters	4	Total	<u>331</u>
Shoemakers	3		

AMOUNT OF GOLD AND SILVER COIN TAKEN FROM INMATES ON BEING
ADMITTED.

Gold and Silver	\$385 73
Of the 331 inmates admitted, only 72 were in possession of coin or valuables.	
Average for the 72	\$5 35 $\frac{3}{4}$
Average for the 331	1 16 $\frac{3}{4}$
Smallest sum taken from any inmate	15
Largest sum taken from any inmate	95 00

All money taken from inmates is returned to them on leaving the Almshouse.

BY WHOSE ORDER ADMITTED.

His Honor, Thomas H. Selby, Mayor.....	288
M. J. Bolan, M. D., City and County Hospital.....	39
Edward Kelly, M. D., Almshouse.....	4
Total.....	331

NUMBER OF INMATES RE-ADMITTED AFTER BEING DISCHARGED OR RAN AWAY.

First time.....	320
Second time.....	5
Third time.....	4
Fourth time.....	2
Total.....	331

F A R M .

House lot and grounds.....	5 acres.
Pasturage.....	15 acres.
Potatoes.....	27 acres and 31 rods.
Vegetables.....	8 acres.
Oats.....	20 acres.
Hospital grounds and roads.....	4 acres and 129 rods
Total.....	80 acres.

ESTIMATED CROPS.

Potatoes.....	170 ¹ / ₂₀ tons, or pounds.....	340,119
Vegetables....	56 tons, or pounds.....	112,000
Hay.....	80 tons, or pounds.....	160,000
Total pounds.....	612,119

ACCOUNT OF SALES OF POTATOES.

Sold from the farm during the Fiscal Year (1870-71), being the first produce sold from the Institution since its establishment, namely: 86,531 pounds or $43\frac{1}{4}$ tons; amount paid to Treasurer, less expenses, \$1,371 73.

LIVE STOCK.

HORSES.

Belonging to Almshouse*	8	
Belonging to Small-pox Hospital	3	
Total	—	11

BULLS.

Grown	1	
Two years old	1	
Total	—	2

COWS.

Grown	10	
Heifers, 2 years old	2	
Heifers, 1 year old	5	
Total	—	17

CALVES.

Over 3 months old	2	
Total	—	2

HOGS.

Grown	14	
Over 1 year old	7	
Under 1 year old	35	
Total	—	56

Whole number		88
------------------------	--	----

* Two of the above horses transferred to Small-pox Hospital.

INCREASE OF STOCK.

Since last Report, Fiscal Year 1869-70, there has been born on the farm:

Heifers.....	3
Calves.....	2
Calves slaughtered during the year.....	4
Hogs grown.....	6
Hogs over 1 year.....	2
Hogs under 1 year.....	33
Pigs slaughtered.....	4
	—
Total.....	54
	————

All of which is respectfully submitted.

M. J. KEATING,
Superintendent.

R E P O R T
O F T H E
C I T Y A N D C O U N T Y S U R V E Y O R .

CITY AND COUNTY SURVEYOR'S OFFICE, }
San Francisco, June 30, 1871. }

*To the Honorable the Board of Supervisors
Of the City and County of San Francisco :*

GENTLEMEN—In compliance with your Resolution, I herewith submit the following Report for the Fiscal Year ending June 30, 1871.

Surveys made.....	423
Certificates of Street Work Issued.....	346

Very respectfully,

WM. P. HUMPHREYS,
City and County Surveyor.

COUNTY CLERK'S REPORT.

OFFICE OF THE COUNTY CLERK
OF THE CITY AND COUNTY OF SAN FRANCISCO, }
San Francisco, July 31, 1871. }

*To the Honorable the Board of Supervisors
Of the City and County of San Francisco :*

GENTLEMEN—In accordance with the Resolution of your Honorable Body of the 3d of July instant, I herewith submit my Annual Report of the business transactions of the several Departments of the County Clerk's Office for the Fiscal Year ending June 30, A. D. 1871.

Respectfully,

Your obedient servant,

JOHN HANNA,

County Clerk.

ORGANIZATION OF THE STATE COURTS OF RECORD IN AND FOR THE CITY AND COUNTY OF SAN FRANCISCO.

District Attorney.....H. H. BYRNE. .
Assistant District Attorney.....THOMAS W. FREELON.
City and County Attorney.....W. C. BURNETT.
County Clerk and *ex officio* Clerk of
the Courts of Record in and for said
County.....JOHN HANNA.
Sheriff.....P. J. WHITE.

FOURTH DISTRICT COURT.

Judge.....	HON. R. F. MORRISON.
Deputy County Clerk and Minute Clerk.....	JOHN F. BODEN.
Deputy County Clerk and Register Clerk.....	JAMES E. ASHCOM.
Deputy County Clerk and Assistant Register Clerk.....	WILLIAM LEDLIE.
Deputy Sheriff and Bailiff.....	WALTER R. SLICER.
Court Commissioner.....	CHARLES HALSEY.
Official Reporter.....	GEORGE O'DOHERTY.

TWELFTH DISTRICT COURT.

Judge.....	HON. E. W. MCKINSTRY.
Deputy County Clerk and Minute Clerk.....	LEVI P. PECK.
Deputy County Clerk and Register Clerk.....	JAMES D. RUGGLES.
Deputy County Clerk and Assistant Register Clerk.....	HENRY W. KIND.
Deputy Sheriff and Bailiff.....	ASA M. BOWEN.
Court Commissioner.....	WM. H. RHODES.
Official Reporter.....	GEORGE HALL.

FIFTEENTH DISTRICT COURT.

Judge.....	HON. SAMUEL H. DWINELLE.
Deputy County Clerk and Minute Clerk.....	ROBERT S. MCKEE.
Deputy County Clerk and Register Clerk.....	A. S. ELDRIDGE.
Deputy County Clerk and Assistant Register Clerk.....	WILLIAM MARTIN.
Deputy Sheriff and Bailiff.....	H. C. BOYD.
Court Commissioner.....	JOHN L. LOVE.
Official Reporter.....	ANDREW J. MARSH.

COUNTY COURT.

Judge.....	HON. JNO. A. STANLEY.
Deputy County Clerk and Minute Clerk.....	W. B. SMITH.
Deputy County Clerk and Register Clerk.....	BERT. McNULTY.
Deputy Sheriff and Bailiff.....	CHARLES BAIRD.
Official Reporter.....	CHARLES A. SUMNER.

PROBATE COURT.

Judge.....	HON. S. S. WRIGHT.
Deputy County Clerk and Minute Clerk.....	A. J. JEGHERS.
Deputy County Clerk and Assistant Probate Clerk.....	TRISTRAM BURGESS.
Additional Assistant Probate Clerk ..	WM. HALE, JR.

MUNICIPAL CRIMINAL COURT.

Judge.....	HON. DELOS LAKE.
Deputy County Clerk and Minute Clerk.....	WILLIAM HARNEY.
Deputy County Clerk and Register Clerk	D. BARNEY WOOLF.
Deputy Sheriff and Bailiff.....	H. FERRENBACH.
Official Reporter.....	CHAS. A. SUMNER.
Additional Deputy County Clerks..	{ WILLIAM STEVENSON. GEORGE T. EMERSON. MRS. N. TYLER.

FOURTH, TWELFTH AND FIFTEENTH DISTRICT COURTS.

CAUSES ON FILE IN SAID COURTS, JUNE 30, 1871.

In the Fourth District Court (transferred from Courts of First Instance).....	1,472
In the Fourth District Court (transferred from Superior Court).....	6,306
In the Fourth District Court.....	16,900
In the Twelfth District Court.....	16,951
In the Fifteenth District Court.....	7,688
Total number of causes on file.....	<u>41,487</u>

NUMBER OF ACTIONS COMMENCED IN DISTRICT COURTS SINCE JULY 1, 1859.

Actions commenced during the year ending June 30, 1860..	1,688
Actions commenced during the year ending June 30, 1861..	1,832
Actions commenced during the year ending June 30, 1862..	1,884
Actions commenced during the year ending June 30, 1863..	1,778
Actions commenced during the year ending June 30, 1864..	1,853
Actions commenced during the year ending June 30, 1865..	2,348
Actions commenced during the year ending June 30, 1866..	2,126
Actions commenced during the year ending June 30, 1867..	2,360
Actions commenced during the year ending June 30, 1868..	2,854
Actions commenced during the year ending June 30, 1869..	2,276
Actions commenced during the year ending June 30, 1870..	2,616
Actions commenced during the year ending June 30, 1871..	2,812

NUMBER OF ACTIONS COMMENCED IN THE DISTRICT COURTS DURING THE
YEAR ENDING JUNE 30, 1871, AND THE DISPOSITION MADE OF THEM.

How Disposed of.	Fourth District Court.	Twelfth District Court.	Fifteenth District Court.	^{and} Totals.
Discontinued.....	125	200	92	417
Adjudicated.....	235	158	158	551
Transferred.....	9	9	7	25
Still Pending.....	490	807	522	1,819
Totals.....	859	1,174	779	2,812

CHARACTER OF ACTIONS COMMENCED IN THE FOURTH, TWELFTH AND FIFTEENTH DISTRICT COURTS DURING THE YEAR ENDING JUNE 30, 1871.

Character of Actions.	Fourth District Court.	Twelfth District Court.	Fifteenth District Court.	Totals.
For Money.....	425	294	366	1,085
For Ejectment.....	41	34	28	103
For Recovery of Personal Property.....	17	19	19	55
For Foreclosure of Mortgage.....	54	34	36	124
For Enforcement of Lien.....	27	19	12	58
For Injunction.....	25	20	17	62
For Partition of Real Estate.....	4	7	11
For Leave to Sell Real Estate.....	3	3
For Leave to Mortgage Real Estate.....	5	1	6
For Divorce.....	74	58	126	258
For Mandamus.....	1	4	1	6
For Habeas Corpus.....	9	5	2	16
For Leave to Act as Sole Trader.....	19	8	12	39
For Submission to Arbitration.....	2	2
For Violation of Passenger Act.....	13	13
For False Imprisonment.....	1	2	1	4
For Libel.....	4	3	8	15
For Slander.....	13	4	4	21
For Malicious Prosecution.....	3	2	5
For Breach of Promise of Marriage.....	2	2	4
For Breach of Contract.....	5	4	4	13
For Personal Injuries.....	14	16	17	47
For Injuries to Property.....	6	9	3	18
For Street Assessments.....	50	542	30	622
To Quiet Title against City.....	1	1
To Quiet Title against others.....	9	4	13	26
To Compel Conveyance.....	13	14	27
To Set aside Conveyance.....	7	4	11	22
To Dissolve Partnership.....	7	3	10	20
To Declare Trust.....	2	2	1	5
On Transfer from other Courts.....	14	24	6	44
Miscellaneous.....	17	17	32	66
Totals.....	859	1,174	779	2,812

ATTACHMENT SUITS COMMENCED DURING THE YEAR ENDING JUNE 30, 1871.

Fourth District Court.....	205
Twelfth District Court.....	147
Fifteenth District Court.....	220
Total.....	572

JUDGMENTS ENTERED IN THE FOURTH, TWELFTH AND FIFTEENTH DISTRICT
COURTS DURING THE YEAR ENDING JUNE 30, 1871.

Character of Judgments.	Fourth District Court.	Twelfth District Court.	Fifteenth District Court.	Totals.
For Money.....	173	127	153	453
For Possession of Real Property.....	25	15	17	57
For Possession of Personal Property.....	3	5	7	15
For Foreclosure of Mortgage.....	18	15	23	56
For Foreclosure of Liens.....	16	43	2	61
For Partition of Real Estate.....	1	6	4	11
To Confirm Partition of Real Estate.....	2	1	3
To Quiet Title against City.....	2	2	4
To Quiet Title against others.....	9	12	6	27
To Compel Conveyance.....	2	2
To Compel Execution of Agreement.....	1	1
For Divorce.....	41	33	78	152
For Injunction.....	5	2	7
For Nonsuits and Dismissals.....	41	42	40	123
Miscellaneous.....	14	3	5	22
Totals.....	350	308	336	994

AGGREGATE AMOUNT OF MONEY JUDGMENTS RENDERED IN THE DISTRICT
COURTS DURING THE FISCAL YEAR ENDING JUNE 30, 1871.

Fourth District Court.....	\$527,798 87
Twelfth District Court.....	454,442 69
Fifteenth District Court.....	621,749 51
Total.....	<u>\$1,603,991 07</u>

APPEALS TAKEN FROM FOURTH, TWELFTH AND FIFTEENTH DISTRICT COURTS
TO SUPREME COURT DURING THE YEAR ENDING JUNE 30, 1871.

Fourth District Court.....	51
Twelfth District Court.....	64
Fifteenth District Court.....	49
Total number of Appeals.....	<u>164</u>

CRIMINAL ACTIONS IN THE DISTRICT COURTS DURING THE YEAR ENDING
JUNE 30, 1871.

	Indictments Filed and Transferred.	Murder.	Manslaughter.
Fourth District Court.....	4	3	1
Twelfth District Court.....	3	3
Fifteenth District Court.....	3	3

	Convictions.	Acquittals.	Continued.	Appeals.	No. suffered the Penalty of Death.
Fourth District Court.....	1	2	1	.	.
Twelfth District Court.....	1	.	2	.	.
Fifteenth District Court...	1	1	1	1	.

NATURALIZATION OF FOREIGNERS.

Number of Declarations of Intention made during the year ending June 30, 1871.....	897
Number of Certificates of Citizenship issued.....	801

DECLARATIONS OF INTENTION.

The Nationalities of Foreigners who made Declarations of Intention are as follows :

Great Britain and Ireland.....	486
Germany.....	246
France.....	27
Denmark.....	24
Austria.....	6
Russia.....	15
<i>Carried forward</i>	804

<i>Brought forward</i>	804
Switzerland	14
Belgium	3
Hamburg	3
Turkey	2
Hanover	3
Norway and Sweden	32
Bavaria	5
Baden	4
Italy	9
Spain	2
Hesse Darmstadt	1
Wurtemberg	4
Oldenburg	1
Netherlands	1
Portugal	1
Saxe Cøburg	1
Holland	1
Saxony	1
Mexico	4
Montenegro	1
 Total	 <u>897</u>

CERTIFICATES OF NATURALIZATION

ISSUED IN THE FOURTH, TWELFTH AND FIFTEENTH DISTRICT COURTS, AND
NATIONALITIES OF NATURALIZED CITIZENS.

NATIVITY.	4th Dist.	12th Dist.	15th Dist.	Totals.
Ireland.....	229	50	10	289
England.....	37	11	4	52
Scotland.....	15	4	2	21
France.....	..	7	..	7
Australia.....	5	1	1	7
Wales.....	..	1	..	1
Canada.....	4	1	1	6
New Brunswick.....	3	3
Newfoundland.....	1	1
Nova Scotia.....	3	1	..	4
Malta.....	1	1
Baden.....	4	..	2	6
Bavaria.....	9	2	1	12
Saxony.....	3	3
Oldenburg.....	1	1
Holstein.....	7	7
Schleswig.....	5	5
Hanover.....	26	..	3	29
Hesse Cassel.....	3	3
Hesse Darmstadt.....	3	3
Hamburg.....	10	10
Bremen.....	6	6
Ost Friesland.....	1	1
Prussia.....	104	54	9	167
Russia.....	8	2	..	10
Austria.....	10	10
Bohemia.....	1	1
Belgium.....	2	2
Holland.....	2	1	..	3
Norway.....	10	1	1	12
Sweden.....	9	9
Denmark.....	19	5	..	24
Hungary.....	1	1
Switzerland.....	9	2	..	11
Italy.....	50	..	1	51
Portugal.....	3	1	..	4
Spain.....	2	2
Greece.....	11	1	..	12
Turkey.....	3	3
Chili.....	1	1
	621	145	35	801

COUNTY COURT.

(CRIMINAL.)

Number of Indictments filed :

During the year ending June 30, 1860.....	147
During the year ending June 30, 1861.....	...
During the year ending June 30, 1862.....	482
During the year ending June 30, 1863.....	213
During the year ending June 30, 1864.....	164
During the year ending June 30, 1865.....	222
During the year ending June 30, 1866.....	198
During the year ending June 30, 1867.....	247
During the year ending June 30, 1868.....	236
During the year ending June 30, 1869.....	232
During the year ending June 30, 1870.....	336
During the year ending June 30, 1871.....	275

The number of Indictments transferred during the year to the District Court.....	10
To the Municipal Criminal Court.....	265
Total.....	<u>275</u>

NUMBER OF APPEALS FROM POLICE COURT.

Number of appeals from Police Court during the year..	28
Of these were :	
Judgments reversed.....	5
Judgments affirmed.....	22
Undetermined.....	1
	<u>28</u>

INCORPORATIONS.

Whole number of Incorporations filed in office of County Clerk.....4,796

During the past year the following were filed:

Mining Companies.....	79
Benevolent.....	38
Manufacturing.....	20
Land.....	10
Water.....	10
Insurance.....	9
Religious.....	4
Lubricating.....	2
Gas.....	3
Express.....	2
Laundry.....	1
Asphaltum.....	1
Loan and Building.....	3
Telegraph.....	1
Dry Dock.....	1
Library.....	1
Coal.....	2
Smelting and Refining.....	1
Coast Wrecking.....	1
Oyster.....	1
Railroad.....	1
Transportation.....	2
Wood Preserving.....	1
Printing.....	1
Ramie.....	1
Oakland Front.....	1
Bank.....	1
Horticultural.....	1
Academy of Sciences.....	1
Stock and Poultry.....	1
Total.....	<u>201</u>

INSANE.

BEFORE COUNTY JUDGE.

Total number of persons committed to the Insane Asylum
from 30th June, 1870, to 30th June, 1871..... 225

Nativity as follows :

United States.....	36
Ireland.....	79
Germany.....	25
Unknown.....	10
France.....	12
England.....	10
Canada.....	1
Prussia.....	4
Scotland.....	8
China.....	5
Poland.....	1
Switzerland.....	5
Holland.....	1
Norway.....	1
Denmark.....	3
Chili.....	1
Greece.....	1
Wales.....	4
Corsica.....	1
Mexico.....	5
Italy.....	2
Hanover.....	1
Australia.....	2
Bavaria.....	1
Poland.....	2
Hindostan.....	1
Russia.....	1
Sweden.....	2

COUNTY COURT.

APPEALS.

(CIVIL.)

During the last year seven appeals were taken from the County Court to the Supreme Court in civil cases ; four of these appeals are still pending, and in one the judgment of the County Court was reversed and in two others affirmed.

Increase of causes during the year ending June 30, 1871.....	705
Whole number of causes on file.....	8,789
Of these 705 causes were :	
On appeal from Justices' Court.....	425
On appeal from Police Court.....	28
Original actions and proceedings.....	252
	<u>705</u>

CHARACTER OF ORIGINAL ACTIONS AND PROCEEDINGS.

Dissolution of Incorporations.....	2
Habeas Corpus.....	13
Change of Grade.....	9
Change of Name.....	2
Forcible entry and unlawful holding over.....	226
Total.....	<u>252</u>

CHARACTER OF JUDGMENTS ENTERED.

For possession of property.....	195
For money.....	177
For dismissal of appeals.....	77
For dismissal of actions.....	89
For change of name.....	2
Total.....	<u>540</u>

CHANGE OF NAMES.

The amount collected in the County Court during the Fiscal Year from applicants for change of names, and paid into the County Treasury on account of the School Fund, was \$105.

MARRIAGE LICENSES.

Issued during the Fiscal Year ending June 30, 1871 :

1870—July.....	161
August.....	181
September.....	166
October.....	176
November.....	156
December.....	173
1871—January.....	147
February.....	149
March.....	129
April.....	197
May.....	154
June.....	168
 Total.....	 <u>1,957</u>

Number of Marriage Licenses issued :

During the year ending June 30, 1864.....	1,376
During the year ending June 30, 1865.....	1,417
During the year ending June 30, 1866.....	1,348
During the year ending June 30, 1867.....	1,538
During the year ending June 30, 1868.....	1,806
During the year ending June 30, 1869.....	2,156
During the year ending June 30, 1870.....	2,121
During the year ending June 30, 1871.....	1,957

MUNICIPAL CRIMINAL COURT.

STATEMENT OF THE NUMBER OF INDICTMENTS FILED IN THIS COURT FROM JULY 5, 1870, TO JUNE 30, 1871, INCLUSIVE, SHOWING THE MANNER IN WHICH THE SAME WERE DISPOSED OF.

Name of Crime charged in the Indictments.	Number of Indictments.	Found Guilty.	Still Pending.	Dismissed.	Acquitted.	Forfeited Bail.
Bigamy	1	1	1	1	1	1
Embezzlement	11	4	5	1	1	1
Swindling	1	1	1	1	1	1
Forgery	25	6	13	5	1	1
Housebreaking in Daytime	31	20	3	5	2	1
Assault to Commit Robbery	5	3	1	1	1	1
Burglary	50	33	4	8	4	1
Assault with Deadly Weapon	33	12	10	4	2	5
Robbery	25	15	2	4	3	1
Assault to Commit Murder	36	12	9	10	3	2
Grand Larceny as Bailee	1	1	1	1	1	1
Obstructing a Street	2	2	2	2	2	2
Grand Larceny	99	61	15	12	9	2
Receiving Stolen Goods	11	2	9	2	2	2
Felony	5	2	1	2	2	2
Misdemeanor	25	3	12	8	2	2
Conspiracy	1	1	1	1	1	1
False Imprisonment	1	1	1	1	1	1
Perjury	9	7	1	1	1	1
Arson in the Second Degree	11	3	6	1	1	1
Obtaining Money by False Pretences	14	2	7	5	1	1
Assault and Battery	8	2	1	3	1	1
Nuisance	3	3	3	3	3	3
Rape	1	1	1	1	1	1
Libel	9	2	5	1	1	1
Having in Possession Counterfeit Coin	1	1	1	1	1	1
Attempt to Commit Burglary	3	2	1	1	1	1
Falsely Personating Another	2	2	2	2	2	2
Petit Larceny	5	3	2	2	2	2
Attempt to Commit Grand Larceny	1	1	1	1	1	1
Using a False Name to Vote	1	1	1	1	1	1
Assault to Commit Rape	1	1	1	1	1	1
Totals	432	182	111	88	34	17

This Court was created by an Act of the Legislature, to relieve the business of the present County Court, approved March 31, 1870, and was organized on the 4th day of July, 1870. Hon.

Delos Lake was appointed Judge—a court-room for the same having been provided by the Board of Supervisors on the south-west corner of Jackson and Montgomery streets.

Number of appeals taken from this Court to the Supreme Court during the year have been ten (10), of which number five (5) have been reversed, three (3) affirmed, and two (2) are still pending.

FINES.

Total amount of fines imposed by the Municipal Criminal Court during the Fiscal Year, and paid into the City and County Treasury, to the credit of the Police Fund, \$1,249.

PROBATE COURT.

Whole number of estates.....	4,337
Estates upon which proceedings were commenced during the year ending June 30, 1871.....	483
Classified as follows :	
Applications for Probate of Will.....	166
Applications upon Intestate Estates.....	219
Applications for Guardianship, minors.....	86
Applications for Guardianship, incompetent persons.....	12
	483
Applications granted and Letters issued :	
Letters Testamentary.....	137
Letters of Administration, with will annexed...	18
Letters of Administration.....	188
Letters of Guardianship, minors.....	66
Letters of Guardianship, incompetent.....	7
<i>Carried forward</i>	416

<i>Brought forward</i>	416
Applications still pending, no letters issued and no fees paid :	
Letters Testamentary	11
Letters of Administration	31
Letters of Guardianship, minors	20
Letters of Guardianship, insane	5
	67
	483
Letters issued and no fees received :	
Public Administrator	18
Others	12
Fees remitted by order of Court	27

VALUE OF ESTATES.

Testate	\$4,669,575
Intestate	1,015,000

APPLICATIONS FILED DURING THE YEAR ENDING JUNE, 1871.

July	58	January	47
August	33	February	33
September	37	March	49
October	38	April	49
November	28	May	29
December	40	June	32

NUMBER OF ESTATES IN WHICH PROCEEDINGS WERE COMMENCED DURING EACH FISCAL YEAR SINCE JULY 1, 1859.

During the year ending June 30, 1860	87
During the year ending June 30, 1861	107
During the year ending June 30, 1862	148
During the year ending June 30, 1863	172
During the year ending June 30, 1864	234
During the year ending June 30, 1865	214
During the year ending June 30, 1866	255
During the year ending June 30, 1867	328
During the year ending June 30, 1868	358
During the year ending June 30, 1869	454
During the year ending June 30, 1870	428
During the year ending June 30, 1871	483

RECEIPT OF FEES DURING THE YEAR ENDING JUNE 30, 1871, PAID INTO THE
SPECIAL FEE FUND.

DATES.	FOURTH DISTRICT COURT.	TWELFTH DISTRICT COURT.	FIFT'NTH DISTRICT COURT.	PROBATE COURT.	MARRIAGE LICENSES. \$2 each.	COUNTY COURT.	TOTALS.
July, 1870	\$671 75	\$606 75	\$628 50	\$414 00	161	\$715 50	\$3,036 50
August	754 00	776 25	650 00	391 00	181	761 75	3,333 00
September	598 25	630 25	614 00	255 50	166	790 75	2,888 75
October	766 50	584 00	770 00	657 00	176	692 25	3,469 75
November	662 00	709 50	726 00	369 00	156	715 00	3,181 50
December	656 00	535 25	487 75	456 50	173	672 25	2,807 75
January, 1871 ...	678 25	574 00	648 50	446 00	147	654 00	3,000 75
February	671 50	721 75	528 50	448 50	149	568 50	2,938 75
March	776 25	917 75	531 50	656 50	129	811 00	3,693 00
April	578 75	1,036 00	507 50	533 50	197	761 75	3,417 50
May	764 50	647 25	683 50	498 50	154	596 00	3,189 75
June	401 50	358 00	441 00	842 50	168	677 25	2,720 25
	\$7,979 25	\$8,096 75	\$7,216 75	\$5,968 50	1,957	\$8,416 00	\$37,677 25

NOTE.—The receipts in County Court include \$3,914 for 1,957 Marriage Licenses.

EXPENDITURES DURING THE YEAR ENDING JUNE 30, 1871.

Salary of County Clerk	\$4,000 00
Salaries of Deputies and Copyists	32,900 00
Stationery, Records for Offices and Courts, blanks and advertising	4,418 29
	<u>\$41,318 29</u>

RECAPITULATION.

Total Expenditures	\$41,318 29
Total Receipts, exclusive of Court and Library Fund, Taxes and Appeal Fees	37,677 25
Expenditures over Receipts	<u>\$3,641 04</u>

COURT TAXES AND APPEAL FEES.

The following amounts were paid to the District Judges during the last Fiscal Year, arising from a tax of \$3 collected by the Clerk, on the filing of each action and each notice of appeal:

To the Judge of the Fourth District Court.....	\$2,676 00
To the Judge of the Twelfth District Court.....	3,603 00
To the Judge of the Fifteenth District Court.....	2,448 00
Total.....	<u>\$8,727 00</u>

LAW LIBRARY FUND TAXES.

The sum of \$8,229 was collected and paid to the Treasurer of the San Francisco Law Library during the year ending June 30, resulting from a tax of \$3 collected by the Clerk on the filing of each suit, under the provisions of an Act of the Legislature, approved March 9, A. D. 1870.

DEPOSITS IN COURT.

	COIN.	CURRENCY.
Amount on deposit in Court, July 1, 1870, (deposited by the County Clerk with the City and County Treasurer).....	\$11,060 74	\$4,308 77
Deposits from July 1, 1870, to June 30, 1871.....	22,570 26	2,327 15
	<u>\$33,631 00</u>	<u>\$6,635 92</u>
Amount withdrawn during the Fiscal Year, by order of the Court.....	23,974 22	945 15
Amount remaining on deposit July 1, 1871.	<u>\$9,656 78</u>	<u>\$5,690 77</u>

IN RELATION TO THE WIDENING OF KEARNY STREET.

There remains on deposit in widening Kearny street the sum of..... \$9,891 83

There have been no transactions in this matter during the past Fiscal Year.

TABLE OF RECEIPTS OF FEES AND OF EXPENDITURES IN THE COUNTY CLERK'S
OFFICE FROM JULY 1, 1859, TO JUNE 30, 1871.

	Fees Received.	Expenditures.	Balance of Receipts over Expen- ditures.
Fiscal Year ending June 30, 1860.....	\$21,684 30	\$23,749 92
Fiscal Year ending June 30, 1861.	23,073 43	23,185 35
Fiscal Year ending June 30, 1862	23,291 72	22,020 90	\$270 82
Fiscal Year ending June 30, 1863.....	22,786 84	22,542 85	243 99
Fiscal Year ending June 30, 1864.....	28,815 80	24,353 23	4,462 57
Fiscal Year ending June 30, 1865.....	33,201 30	28,813 96	4,387 34
Fiscal Year ending June 30, 1866.	31,829 70	30,842 90	986 80
Fiscal Year ending June 30, 1867.....	36,635 45	31,031 39	5,585 56
Fiscal Year ending June 30, 1868.....	41,311 50	33,581 97	7,729 53
Fiscal Year ending June 30, 1869.....	44,171 50	37,143 68	7,027 82
Fiscal Year ending June 30, 1870.....	44,018 70	35,095 50	8,923 20
Fiscal Year ending June 30, 1871.....	37,677 25	41,318 29

REGISTRATION OF CITIZENS.

Number of citizens registered to June 30, 1870.....	38,413
Number of citizens registered from July 1, 1870, to June 30, 1871.....	3,771
Total.....	<u>42,184</u>
Number of cancellations to June 30, 1870.....	3,634
Number of cancellations from July 1, 1870, to June 30, 1871.....	1,591
Total.....	<u>5,225</u>

REMARKS.

The expenditures for this office during the past year, have been largely increased over former years by the creation of the Municipal Criminal Court, which is non-productive of fees; and the

office fees have been heavily diminished by the repeal of laws requiring copies of complaints to be certified by the Clerk, and prohibiting the collection of fees for Declarations of Intention, and Certificates of Citizenship. There has also been commenced in the name of the People, a large number of suits for the collection of street assessments, which the law authorizes the Clerk to file without the payment of the usual office fees.

There is a pressing necessity for additional room in this office. The cases for papers will be entirely filled in a few months and there is no space to place others; and if the present office is to be retained as such, I would respectfully recommend that some convenient room be selected, with cases prepared, to place a portion of the oldest causes belonging to each Court, and that some suitable person be employed to get them when demanded by Searchers of Records and parties interested in them.

There has been a greater number of actions commenced in the District Courts during the past year than in the preceding one, and a larger number of judgments entered.

There has also been an increase of general business in other departments of this office.

Respectfully submitted.

JOHN HANNA,
County Clerk.

REPORT

OF THE

INDUSTRIAL SCHOOL DEPARTMENT.

OFFICE OF THE INDUSTRIAL SCHOOL DEPARTMENT, }
San Francisco, August 1, 1871. }

*To the Honorable the Board of Supervisors
Of the City and County of San Francisco:*

GENTLEMEN—In compliance with Resolution No. 2,207, passed by your Honorable Body July 3, 1871, I respectfully present for your consideration the reports of the Secretary and Auditor of this Department to the Board of Managers.

Your obedient servant,

JAS. S. THOMSON,
Secretary Industrial School Department.

SECRETARY'S REPORT.

OFFICE OF THE INDUSTRIAL SCHOOL DEPARTMENT, }
San Francisco, June 6, 1871. }

*To the President and Board of Managers
of the Industrial School Department :*

GENTLEMEN—Herewith please find statistical tables, showing the progress of the Institution during the year ending this day.

Since the opening of the Institution, May 3, 1859, there have been committed as follows, viz:

Boys.....	847	
Girls.....	195	
	—	1,042
Of this number there have been recommitted—		
Boys.....	57	
Girls.....	3	
	—	60
Making the whole number of commitments since May 3, 1859—		
Boys.....	904	
Girls.....	198	
	—	<u>1,102</u>
Remaining in the Institution June 6, 1870.....		201
Committed during the year ending June 6, 1871—		
Boys.....	119	
Girls.....	27	
	—	146
Recaptured—		
Boys.....		11
		—
Returned, who had been absent on leave—		
Boys.....	75	
Girls.....	17	
	—	
Returned, who had been indentured—		
Boy.....		1
		—
To be accounted for.....		451
Absent on leave—		
Boys.....	55	
Girls.....	3	
	—	58
<i>Carried forward</i>	58	<u>451</u>

<i>Brought forward</i>	58	451
Indentured—		
Boy.....	1	
Discharged—		
Boys.....	120	
Girls.....	26	
	—	146
Escaped and not recaptured—		
Boys.....	9	
Sent to State Prison—		
Boy.....	1	
Deceased—		
Boys.....	5	
Girl.....	1	6
		—
		221
Remaining in the Institution June 6, 1871—		
Boys.....	195	
Girls*.....	35	
	—	230
		—
		451

NATIVITY.

Maine.....	1	England.....	6
Vermont.....	2	Ireland.....	2
Massachusetts.....	22	Australia.....	1
New York.....	20	Grea Britain and depend-	
New Jersey.....	2	en s.....	9
Pennsylvania.....	6	Germany.....	4
Louisiana.....	3	France.....	2
Arkansas.....	1	Mexico.....	1
ennessee.....	1	Equador.....	1
Ohio.....	1	China.....	5
Indiana.....	1		—
Illinois.....	4	Total Foreigners.....	22
Wisconsin.....	1	Total from U. S.....	124
California (San Francisco, 43).....	57		—
Oregon.....	2	Total.....	146
	—		—
Total from U. S.....	124		—

* Reside at the Magdalen Asylum at the expense of this Department.

AGES.

Eight years old.....	2	Fourteen years old.....	19
Nine years old.....	1	Fifteen years old.....	
Ten years old.....	11	Sixteen years old.....	20
Eleven years old.....	10	Seventeen years old.....	13
Twelve years old.....	15	Eighteen years old.....	5
Thirteen years old.....	18		
		Total.....	<u>146</u>

CAUSES OF COMMITMENT.

Leading an idle and dissolute life	71	Burglary.....	2
Grand larceny.....	3	Assault and battery.....	2
Petit larceny.....	19	Unmanageable.....	48
Attempt to commit petit larceny	1		
		Total.....	<u>146</u>

BY WHOM COMMITTED.

Police Judge.....	71	Surrendered.....	48
Police Judge's Court.....	22		
Municipal Criminal Court.....	5	Total.....	<u>146</u>

TABLE I.

SHOWING THE NUMBER OF COMMITMENTS FOR EACH MONTH DURING THE PAST YEAR, AND PREVIOUSLY.

MONTHS.	PAST YEAR.		PREVIOUSLY.		TOTAL.
	Boys.	Girls.	Boys.	Girls.	
1870.					
June.....	13	2	56	16	87
July.....	14	6	64	24	108
August.....	13	2	53	9	77
September.....	11	1	55	13	80
October.....	14	2	68	5	89
November.....	5	3	72	11	91
December.....	4	2	49	14	69
1871.					
January.....	7	..	71	14	92
February.....	8	3	57	6	74
March.....	8	1	70	13	92
April.....	6	2	88	16	112
May.....	16	3	82	30	131
Totals.....	119	27	785	171	1102

TABLE II.

SHOWING THE NUMBER OF DISCHARGES FOR EACH MONTH DURING THE PAST YEAR, AND PREVIOUSLY.

MONTHS.	PAST YEAR.		PREVIOUSLY.		TOTAL.
	Boys.	Girls.	Boys.	Girls.	
1870.					
June.....	11	..	30	6	47
July.....	9	1	18	12	40
August.....	3	2	23	9	37
September.....	45	15	16	5	81
October.....	15	1	25	3	44
November.....	10	2	23	5	40
December.....	3	1	31	9	44
1871.					
January.....	3	..	35	6	44
February.....	6	..	21	2	29
March.....	4	..	20	10	34
April.....	2	..	28	7	37
May.....	9	4	35	17	65
Totals.....	120	26	305	91	542

TABLE III.

SHOWING THE NUMBER OF PERMITS OF ABSENCE GRANTED EACH MONTH DURING THE PAST YEAR, AND PREVIOUSLY.

MONTHS.	PAST YEAR.		PREVIOUSLY.		TOTAL.
	Boys.	Girls.	Boys.	Girls.	
1870.					
June.....	2	..	62	14	78
July.....	2	..	97	29	128
August.....	9	..	51	9	69
September.....	3	..	44	10	57
October.....	6	..	34	12	52
November.....	30	..	55	6	91
December.....	4	..	61	10	75
1871.					
January.....	1	..	43	10	54
February.....	7	2	49	13	71
March.....	..	2	62	14	78
April.....	1	..	60	25	86
May.....	24	..	60	38	122
Totals.....	89	4	678	190	961

TABLE IV.

SHOWING THE NUMBER OF INDENTURES FOR EACH MONTH DURING THE PAST YEAR, AND PREVIOUSLY.

MONTHS.	PAST YEAR.		PREVIOUSLY.		TOTAL.
	Boys.	Girls.	Boys.	Girls.	
1870.					
June	6	5	11
July	1	..	4	1	6
August	4	3	7
September	4	3	7
October	7	..	7
November	4	2	6
December	4	1	5
1871.					
January	2	1	3
February	1	2	3
March	4	4	8
April	4	..	4
May	5	3	8
Totals	1	..	49	25	75

TABLE V.

SHOWING THE NUMBER OF ESCAPES FOR EACH MONTH DURING THE PAST YEAR, AND PREVIOUSLY.

MONTHS.	PAST YEAR.		PREVIOUSLY.		TOTAL.
	Boys.	Girls.	Boys.	Girls.	
1870.					
June	7	..	29	..	36
July	25	..	25
August	2	1	31	3	37
September	4	..	33	1	38
October	5	..	24	2	31
November	5	..	20	2	27
December	19	..	8	3	30
1871.					
January	7	..	32	1	40
February	4	1	18	..	23
March	26	..	37	..	63
April	4	1	35	..	40
May	6	1	48	..	55
Totals	89	4	340	12	445

TABLE VI.

SHOWING THE NUMBER OF DEATHS FOR EACH MONTH DURING THE PAST YEAR, AND PREVIOUSLY.

MONTHS.	PAST YEAR.		PREVIOUSLY.		TOTAL.
	Boys.	Girls.	Boys.	Girls.	
1870.					
June	1	1	1
July	1	1	..	2
August	2	..	2
September	1	..	1
October	1	..	1	..	2
November	2	..	1	1	4
December	1	..	1
1871.					
January	2	..	2
February
March
April	1	1
May	1	..	3	..	4
Totals	5	1	12	2	20

TABLE VII.

SHOWING THE DISPOSAL AND EMPLOYMENT OF THOSE WHO LEFT DURING THE PAST YEAR, AND PREVIOUSLY.

DISPOSITION.	PAST YEAR.		PREVIOUSLY.		TOTAL.
	Boys.	Girls.	Boys.	Girls.	
DISCHARGED.					
Delivered to friends.	75	18	191	38	322
Attained their majority	30	8	75	53	166
Expiration of sentence	7	..	16	..	23
Illegally committed	8	8
Employed at the School	6	..	6
Sent to Deaf, Dumb and Blind Asylum	5	..	5
Sent to the "Home"	2	1	3
ABSENT ON LEAVE.					
With baker	1	..	1
With butchers	3	..	3
With calker	1	..	1
With carpenters	3	..	3
With clothier	1	..	1
With coal miner	1	..	1
With collector	1	..	1
With cooper	1	..	1
With dressmaker	1	1
CARRIED FORWARD	120	26	307	93	546

SECRETARY'S REPORT.

369

TABLE No. 7—CONCLUDED.

DISPOSITION.	PAST YEAR.		PREVIOUSLY.		TOTAL.
	Boys.	Girls.	Boys.	Girls.	
BROUGHT FORWARD.....	120	26	307	93	546
With druggist	1	..	1
As errand boys	4	..	4
With expressman.....	1	..	1
With farmers.....	1	..	38	..	39
With file-cutter.....	1	..	1
With fruit-dealer.....	1	..	1
With glass-blower.....	1	..	1
With hotel-keeper.....	1	..	1
At housewifery.....	37	37
With iron-worker.....	1	..	1
With marble-cutter.....	1	..	1
With merchants.....	6	..	6
With metal-roofer.....	1	..	1
With milliner.....	1	1
With physicians.....	2	..	2
With plasterers.....	2	..	2
With plumbers.....	2	..	2
With relatives.....	53	3	286	75	417
With shipsmith.....	1	..	1
With shoemakers.....	2	..	2
With steamboatman.....	1	..	1
With tinsmith.....	1	..	1
With undertaker.....	1	..	1
With watchmakers.....	1	..	1	..	2
With wire-workers.....	3	..	3
With woodenware manufacturers.....	2	..	2
At sea (merchant service).....	21	..	21
At sea (whaling service).....	15	..	15
At sea (naval service).....	31	..	31
In U. S. army.....	10	..	10
Removed to St. Mary's College.....	1	..	1
Removed to City and County Hospital.....	4	..	4
Removed to Magdalen Asylum.....	6	6
Removed to Almshouse.....	2	2
INDENTURED.					
To barber.....	1	..	1
To brewer.....	1	..	1
To broker.....	1	..	1
To carpenter.....	1	..	1
To dairyman.....	1	..	1
To engineer.....	1	..	1
To farmers.....	1	..	36	..	37
At housewifery.....	23	23
To machinist.....	1	..	1
To surveyor.....	1	..	1
To tailor.....	1	..	1
To tinsmith.....	1	..	1
Escaped.....	9	..	96	..	105
Deceased.....	5	1	12	2	20
Totals.....	190	30	904	239	1363

TABLE VIII.

SHOWING THE AGES OF THOSE COMMITTED DURING THE PAST YEAR, AND PREVIOUSLY.

AGES.	PAST YEAR.		PREVIOUSLY.		TOTAL.
	Boys.	Girls.	Boys.	Girls.	
Less than one year.....	1	1
Three years old.....	3	1	4
Four years old.....	3	3	6
Five years old.....	8	3	11
Six years old.....	17	7	24
Seven years old.....	15	4	19
Eight years old.....	2	..	39	5	46
Nine years old.....	1	..	38	10	49
Ten years old.....	11	..	73	13	97
Eleven years old.....	9	1	72	11	93
Twelve years old.....	15	..	95	10	120
Thirteen years old.....	17	1	101	10	129
Fourteen years old.....	15	4	107	27	153
Fifteen years old.....	22	10	80	28	140
Sixteen years old.....	14	6	62	24	106
Seventeen years old.....	8	5	55	14	82
Eighteen years old.....	5	..	16	..	21
Unknown.....	1	..	1
Totals.....	119	27	785	171	1102

TABLE IX.

SHOWING THE NATIVITY OF THOSE COMMITTED DURING THE PAST YEAR, AND PREVIOUSLY.

NATIVITY.	PAST YEAR.		PREVIOUSLY.		TOTAL.
	Boys.	Girls.	Boys.	Girls.	
Alabama.....	2	..	2
Arkansas.....	1	1
California.....	49	8	221	34	312
Connecticut.....	5	1	6
Delaware.....	1	..	1
Florida.....	3	..	3
Georgia.....	3	..	3
Illinois.....	4	..	7	1	12
CARRIED FORWARD.....	54	8	242	36	340

SECRETARY'S REPORT.

371

TABLE No. 9—CONTINUED.

NATIVITY.	PAST YEAR.		PREVIOUSLY.		TOTAL.
	Boys.	Girls.	Boys.	Girls.	
BROUGHT FORWARD.....	54	8	242	36	340
Indiana.....	1	..	1	..	2
Iowa.....	3	1	4
Kentucky.....	1	..	1
Louisiana.....	3	..	29	3	35
Maine.....	1	..	6	3	10
Maryland.....	8	1	9
Massachusetts.....	16	6	80	16	118
Michigan.....	5	1	6
Minnesota.....	1	..	1
Mississippi.....	5	..	5
Missouri.....	8	1	9
New Hampshire.....	1	..	1
New Jersey.....	2	..	15	2	19
New York.....	14	6	146	30	196
Ohio.....	1	..	6	4	11
Oregon.....	1	1	3	2	7
Pennsylvania.....	5	1	25	7	38
Rhode Island.....	2	..	2
South Carolina.....	4	..	4
Tennessee.....	1	..	5	..	6
Texas.....	3	1	4
Vermont.....	1	1	1	..	3
Virginia.....	4	..	4
Wisconsin.....	1	..	9	..	10
District of Columbia.....	2	..	2
Territories.....	5	1	6
Natives.....	101	23	620	109	853
Argentine Republic.....	1	..	1
Australia.....	1	..	28	6	35
Austria.....	1	..	1
Belgium.....	1	..	1
British Guiana.....	1	..	1
Canada.....	10	5	15
Central America.....	3	..	3
Chili.....	6	..	6
China.....	5	..	14	31	50
England.....	4	2	24	4	34
Equador.....	1	1
France.....	1	1	4	4	10
Germany.....	3	1	14	4	22
Hawaii.....	1	..	1
Ireland.....	2	..	12	4	18
Italy.....	7	1	8
Jamaica.....	1	..	1
Macquarrie Islands.....	1	..	1
Mexico.....	1	..	19	4	24
Newfoundland.....	1	..	1
CARRIED FORWARD.....	18	4	149	63	234

TABLE No. 9—CONCLUDED.

NATIVITY.	PAST YEAR.		PREVIOUSLY.		TOTAL.
	Boys.	Girls.	Boys.	Girls.	
BROUGHT FORWARD.....	18	4	149	63	234
New Granada.....	2	..	2
Phillippine Islands.....	1	..	1
Peru.....	1	..	1
Poland.....	1	..	1
Prussia.....	2	..	2
Scotland.....	4	1	5
Switzerland.....	1	1
Turkey.....	1	..	1
Vancouver Island.....	1	..	4
Total foreigners.....	18	4	162	65	249
Total natives.....	101	23	620	109	853
Totals.....	119	27	782	174	1102

TABLE X.

SHOWING THE CAUSES OF COMMITMENT OF THOSE RECEIVED DURING THE PAST YEAR, AND PREVIOUSLY.

CAUSES OF COMMITMENT.	PAST YEAR.		PREVIOUSLY.		TOTAL.
	Boys.	Girls.	Boys.	Girls.	
Leading an idle life.....	42	12	54
Leading an idle life and addicted to pilfering.....	1	..	1
Leading an idle and dissolute life.....	55	16	538	147	756
Leading an idle, criminal and dissolute life.....	1	1
Leading a dissolute and vicious life.....	1	..	1
Dissolute and untruthful.....	1	1
Manifesting vicious tendencies.....	1	1
Burglary.....	2	..	6	..	8
Housebreaking.....	1	..	1
Forgery.....	2	..	2
Arson in second degree.....	1	..	1
Grand larceny.....	3	..	13	..	16
Petit larceny.....	19	..	144	4	167
Attempt to commit grand larceny.....	1	..	1
Attempt to commit petit larceny.....	1	..	3	..	4
Disturbing the peace.....	1	..	1
Malicious mischief.....	1	..	1
Misdemeanor.....	6	..	6
Assault and battery.....	2	..	3	..	5
Ungovernable.....	37	11	12	..	60
Vagrancy.....	7	..	7
For protection.....	3	4	7
Total.....	119	27	786	170	1102

TABLE XI.

SHOWING THE DOMESTIC CONDITION OF THOSE COMMITTED DURING THE PAST YEAR, AND PREVIOUSLY.

DOMESTIC CONDITION.	PAST YEAR.		PREVIOUSLY.		TOTAL.
	Boys.	Girls.	Boys.	Girls.	
Lost father	29	10	213	33	285
Lost mother	20	7	101	15	143
Lost both parents	12	3	77	23	115
Parents living	53	5	287	73	418
Parents living, but separated	5	2	100	23	130
Unknown	8	3	11
Totals ..	119	27	786	170	1102
Deserted by father	5	4	64	16	89
Deserted by mother	15	4	19
Deserted by both parents	12	2	14
Father intemperate	1	..	7	5	13
Mother intemperate	23	15	38
Have step-fathers	14	2	46	8	70
Have step-mothers	1	..	8	6	15
Father insane	2	1	3
Mother insane	1	4	8	2	15

TABLE XII.

SHOWING HOW LONG THOSE WHO WERE DISCHARGED, INDENTURED, ESCAPED AND DIED HAD BELONGED TO THE INSTITUTION.

TIME.	PAST YEAR.		PREVIOUSLY.		TOTAL.
	Boys.	Girls.	Boys.	Girls.	
One month or less	10	1	30	10	51
Two months	3	1	11	5	20
Three months	3	3	12	3	21
Four months	3	1	18	1	23
Five months	3	..	12	..	15
Six months	4	1	21	2	28
Seven months	3	..	12	..	15
Eight months	1	..	7	2	10
Nine months	2	1	9	2	14
Ten months	2	..	11	5	18
Eleven months	7	1	8
Twelve months	3	..	13	6	22
Thirteen months	1	..	9	3	13
Fourteen months	2	..	16	1	19
- CARRIED FORWARD	40	8	188	41	277

TABLE No. 12—CONTINUED.

TIME.	PAST YEAR.		PREVIOUSLY.		TOTAL.
	Boys.	Girls.	Boys.	Girls.	
BROUGHT FORWARD.....	40	8	188	41	277
Fifteen months.....	8	7	15
Sixteen months.....	4	..	13	2	19
Seventeen months.....	7	2	9
Eighteen months.....	2	1	6	3	12
Nineteen months.....	7	..	7
Twenty months.....	4	1	5
Twenty-one months.....	1	..	4	2	7
Twenty-two months.....	6	1	7
Twenty-three months.....	1	..	6	1	8
Twenty-four months.....	6	11	17
Twenty-five months.....	2	..	6	1	9
Twenty-six months.....	2	1	3
Twenty-seven months.....	2	..	4	1	7
Twenty-eight months.....	1	..	8	1	10
Twenty-nine months.....	2	..	3	..	5
Thirty months.....	1	..	5	..	6
Thirty-one months.....	7	1	8
Thirty-two months.....	6	2	8
Thirty-three months.....	4	..	4
Thirty-four months.....	3	..	5	4	12
Thirty-five months.....	3	2	5
Thirty-six months.....	..	1	1	4	6
Thirty-seven months.....	2	..	2	4	8
Thirty-eight months.....	5	1	6
Thirty-nine months.....	1	..	4	..	5
Forty months.....	2	..	7	..	9
Forty-one months.....	1	..	4	2	7
Forty-two months.....	1	..	5	1	7
Forty-three months.....	3	..	3
Forty-four months.....	..	1	2	..	3
Forty-five months.....	1	..	2	2	5
Forty-six months.....	2	1	3
Forty-seven months.....	1	..	4	..	5
Forty-eight months.....	4	4	8
Forty-nine months.....	1	..	2	..	3
Fifty months.....	3	1	8	..	12
Fifty-one months.....	1	..	4	..	5
Fifty-two months.....	..	1	4	..	5
Fifty-three months.....	3	1	4
Fifty-four months.....	1	..	3	..	4
Fifty-five months.....	1	..	5	..	6
Fifty-six months.....	1	..	5	..	6
Fifty-seven months.....	6	..	6
Fifty-eight months.....	..	1	4	..	5
Fifty-nine months.....	1	..	1
Sixty months.....	5	1	6
Sixty-one months.....	1	..	1	3	5
CARRIED FORWARD.....	80	14	401	108	603

TABLE No. 12—CONCLUDED.

TIME.	PAST YEAR.		PREVIOUSLY.		TOTAL.
	Boys.	Girls.	Boys.	Girls.	
BROUGHT FORWARD.....	80	14	401	108	603
Sixty-two months.....	3	..	1	..	4
Sixty-three months.....	3	..	3
Sixty-four months.....	1	..	3	..	4
Sixty-five months.....	2	..	1	..	3
Sixty-six months.....	1	..	3	..	4
Sixty-seven months.....	1	..	2	2	5
Sixty-nine months.....	2	2	1	..	5
Seventy months.....	3	1	1	1	6
Seventy-one months.....	3	2	1	..	6
Seventy-two months.....	2	1	7	2	12
Seventy-three months.....	1	1	2
Seventy-four months.....	3	3
Seventy-five months.....	1	1
Seventy-six months.....	3	..	1	..	4
Seventy-seven months.....	1	..	2	..	3
Seventy-eight months.....	1	..	1	..	2
Eighty months.....	3	1	4
Eighty-one months.....	1	..	2	..	3
Eighty-two months.....	2	..	1	..	3
Eighty-three months.....	1	..	1
Eighty-four months.....	2	3	4	1	10
Eighty-five months.....	2	..	1	..	3
Eighty-six months.....	..	1	1
Eighty-eight months.....	4	1	5
Eighty-nine months.....	1	..	2	..	3
Ninety months.....	2	..	2
Ninety-one months.....	3	1	4
Ninety-two months.....	1	..	1
Ninety-three months.....	1	..	1	..	2
Ninety-six months.....	2	2
Ninety-seven months.....	1	..	1
Ninety-eight months.....	1	..	1
Ninety-nine months.....	2	..	2
One hundred months.....	1	1
One hundred and one months.....	1	1
One hundred and three months.....	1	1
One hundred and four months.....	1	1
One hundred and six months.....	2	..	1	..	3
One hundred and eight months.....	2	..	3	..	5
One hundred and ten months.....	..	1	1
One hundred and seventeen months.....	1	1
One hundred and eighteen months.....	1	..	1
One hundred and twenty-three months.....	1	1
One hundred and twenty-five months.....	1	1
One hundred and twenty-seven months.....	1	1
One hundred and twenty-eight months.....	1	1
Totals.....	136	27	458	116	737

TABLE XIII.

SHOWING THE WEEKLY REPORT OF THE NUMBER OF CHILDREN IN THE INSTITUTION, WITH THE AVERAGE NUMBER FOR THE FISCAL YEAR ENDING JUNE 6, 1871.

DATE.	Boys.	Girls.	TOTAL.
1870.			
June 7.....	179	22	201
June 14.....	183	23	206
June 21.....	180	23	203
June 28.....	187	24	211
July 5.....	189	24	213
July 12.....	194	25	219
July 19.....	194	26	220
July 26.....	195	26	221
August 2.....	201	29	230
August 9.....	201	29	230
August 16.....	199	29	228
August 23.....	206	29	235
August 30.....	203	30	233
September 6.....	205	29	234
September 13.....	205	30	235
September 20.....	209	30	239
September 27.....	209	30	239
October 4.....	212	30	242
October 11.....	212	30	242
October 18.....	210	30	240
October 25.....	211	30	241
November 1.....	204	30	234
November 8.....	178	30	208
November 15.....	171	30	201
November 22.....	170	30	200
November 29.....	167	31	198
December 6.....	164	31	195
December 13.....	164	32	196
December 20.....	168	32	200
December 27.....	165	32	197
1871.			
January 3.....	164	33	197
January 10.....	167	33	200
January 17.....	171	33	204
January 24.....	170	32	202
January 31.....	178	32	210
February 7.....	181	31	212
February 14.....	187	32	219
February 21.....	183	32	215
February 28.....	182	32	214
March 7.....	182	32	214
March 14.....	187	33	220
March 21.....	193	31	224
March 28.....	193	30	223
April 4.....	191	30	221
April 11.....	193	30	223
April 18.....	194	32	226
April 25.....	197	33	230

AUDITOR'S REPORT.

377

TABLE NO. 13—CONCLUDED.

DATE.	Boys.	Girls.	TOTAL.
May 2.....	196	32	228
May 9.....	199	34	233
May 16.....	207	33	240
May 23.....	208	36	244
May 30.....	208	36	244
June 6.....	195	35	230
Yearly average			220 5-53

AUDITOR'S REPORT.

OFFICE OF THE INDUSTRIAL SCHOOL DEPARTMENT, }
 San Francisco, August 1, 1871. }

To the Board of Managers of the Industrial School Department :

GENTLEMEN—I beg leave to submit the following report of the receipts into and demands on the Treasury, for the Fiscal Year ending June 6, 1871.

RECEIPTS IN TREASURY.

Cash on hand June 7, 1870.....		\$2,899 62
Received from City and County amount appropriations of not to exceed \$3,000 per month, from July, 1870, to June, 1871, both inclusive, as authorized by Act approved March 28, 1868.....		35,999 36
Received from State Treasury on account appropriation of \$10,000 for Fiscal Years 1870-72..	\$3,750 00	
Less express charges.....	\$ 1 00	
Interest on warrant.....	47 25	
	48 25	
	\$3,701 75	
Received interest on warrant for \$6,030, 2½ months.....	150 75	
Less discount on silver coin.....	\$17 85	
Less freight from Sacramento.....	1 90	
	19 75	
	131 00	
Received from State Treasury for maintenance of boys transferred from State Reform School...	\$1,970 00	
Less expense of collection.....	4 25	
	1,965 75	
		5,798 50
<i>Carried forward</i>		\$44,697 48

<i>Brought forward</i>	\$44,697 48
Received for maintenance of two boys and one girl surrendered.....	60 00
Received for work done in shoe shop.....	710 63
Received for work done in tailor shop.....	439 00
Received from sale 19½ dozen whip lashes.....	200 70
Received from sale 36 valises.....	40 40
Received from sale 68.395 tons hay.....	912 72
Received from sale 18.1318 tons potatoes.....	506 76
Received from sale 10 hogs, 2,539 lbs.....	198 95
Received from sale 28 pigs.....	67 00
Received from sale 2 calves.....	16 00
Received from sale 2 old horses.....	70 00
Received from sale old bottles, rags, zinc, etc.....	29 35
Received for damage to garden by neighbor's cattle..	85 00
Received from Spring Valley Water Works, for right of way across Industrial School lands.....	150 00
Received subscriptions of yearly members.....	100 00
Received for merchandise returned.....	20 50
	<hr/>
	\$48,304 49

DEMANDS ON THE TREASURY.

Groceries and provisions.....	\$12,409 45
Clothing.....	1,158 80
Furniture, etc.....	1,211 19
Improvements and repairs.....	3,399 51
Farm.....	1,873 79
Shoe shop.....	2,520 24
Printing and advertising.....	247 45
Books and stationery.....	250 13
Fuel and light.....	1,629 33
Salaries.....	16,637 82
Miscellaneous.....	4,577 46
	<hr/>
Total demands audited.....	\$45,915 17
Cash on hand June 6, 1871.....	2,389 32
	<hr/>
	\$48,304 49

Respectfully submitted.

JAS. S. THOMSON,
Secretary and ex-officio Auditor Industrial School Department.

THE PRESIDENT'S REPORT.

REPORT OF PRESIDENT CHARLES D. CARTER, AT THE CELEBRATION OF
THE TWELFTH ANNIVERSARY OF THE INDUSTRIAL SCHOOL, MAY 17, 1871.

LADIES AND GENTLEMEN—In rising to address you on this the twelfth anniversary of the founding of the Industrial School, I am happy to say that never in the history of the School has its internal affairs been in a more satisfactory condition than at present. The boys are well fed, and are being educated in the leading rudiments of a good school education. They are all kept busy; when not at school they are kept at work, either on the farm attached to the School, in some of the various mechanical workshops where goods are made, or in the bakery. When they are neither at school nor at work they are allowed to go to the band-room, where they can learn to play on any one of the various musical instruments used in a full band. In this way, in this constant but varied round of education and industry, the time of the boys is pleasantly and profitably passed, and idleness, that handmaid of vice, is kept at arm's length. The great end and aim of the Institution is reformatory rather than penal. The boys are made to feel that they are not in charge of task-masters, but with those who take the best, because a disinterested, interest in their welfare. Of course, our rules compel us to maintain a rigid discipline in everything, and some of the boys—the younger ones, especially—cannot understand that even this, one of the harshest but most necessary features of the Institution, is intended to benefit them. But gradually we find that good but firm treatment begets confidence, if not love, and the boys generally soon learn to obey and respect the rules, and make strong efforts at educational and industrial advancement. These results arise from an awakened self-respect on the part of the boys themselves, and from gratitude to the Institution and its Managers.

No one can pay even a casual visit to the Industrial School without being impressed with its value. It is a bar of reform placed across the path of boys who are found on the high road to the State Prison. It is simply a question with the community whether it will maintain a well-conducted Industrial School or enlarge its State Prison, and make certain calculation on increased crime and violence. Outside these walls the boys placed here are too often incipient outlaws; but, recognizing the fact that the majority of them are not responsible for their law-defying practices—which must in *all cases* be laid at the door of parental viciousness or neglect—we take the boys in here and endeavor to enlighten their minds and make their hands useful.

We find music a most valuable aid in this direction. Viciousness and depraved habits find a strong enemy in music. The devil can be driven out of a boy much more readily with a musical instrument than by violence or confinement. This is a fact which some persons may doubt, but they are doubters only

because they have not had an opportunity for observation in the matter. About one-fifth of the total number of boys in the School have either become proficient or are making progress in the use of some musical instrument, while all its inmates daily partake of the pleasure of hearing the band play.

The workshops connected with the Industrial School are in a very flourishing condition, and a majority of the boys promise to be excellent mechanics and independent men. The workshops of the School would go a long way towards supporting it if requisite machinery were introduced, by means of which the boys might compete with outside establishments on an equal footing. As it is, the home-made work must compete with that which is largely made by machinery; and we all know that the latter is now everywhere distancing human fingers—not, it is true, in the matter of quality but in the matter of cost, and that is now the main point. If the Legislature would make an appropriation for the purpose of introducing machinery into a few departments of the workshops, there can be no doubt that the profits would be large and immediate, and the lightening of the tax on property-owners most desirable. Of course, the amount of goods of any or, indeed, of all kinds, made at the School, would never be so large as to affect outside manufactories in any appreciable degree. The only object sought is to make the labor of the boys almost, if not quite, sustain the expenses of the Institution.

We are now, we think, turning them from a future life of crime into paths of honest industry; but the process is costly, and we wish, while maintaining all the good features of the Institution, to lift its pecuniary weight from off the shoulders of already overburdened taxpayers.

To do this the State Treasury must be called on—a call to which it should the more readily respond, because fully 40 per cent. of all the boys do not belong to the city, but to the State at large. It is true they were found within the county limits—lodging under sidewalks, in old boilers, empty houses, or some equally cheerful habitation—before they were placed in the School; but neither their parents nor homes were here. They came to the city because it afforded them a safe hiding-place, sympathizing companions, and a much more enlarged opportunity of stealing a livelihood.

Leaving myself, as I now distinctly do, out of the question, I think San Francisco and the State owe a heavy debt of gratitude to the gentlemen who, without hope of pecuniary reward of any kind, have given their time in faithfully managing the Industrial School. None of them came here to grind an axe for themselves or relations, to have a good time (as that phrase is generally understood), to make speeches or to air pet theories. They came here to work for the elevation of boys whose parents have been either criminal or careless in their training. If there is any doubt on the public mind as to the fact that many of the measures adopted in the past in conducting this School might have been improved upon, as those of the future may also be, there is no doubt, I think, in the minds of its Managers themselves. We do not claim either infallibility or perfection; all we claim is, that we are endeavoring to perform, without hope of pecuniary reward, a good service for society and the

inmates of the School, in the best manner possible, with the lights we have before us. No mistake was ever made intentionally, or persevered in a moment after it was perceived to be a mistake.

The financial and internal affairs of the Industrial School are set forth in the following statement, prepared by the Secretary:

The indebtedness of the Industrial School Department at the last Anniversary amounted to.....	\$13,641 27
Expenses since incurred.....	55,068 01
Total.....	\$68,709 28
Demands paid during the year.....	49,465 41
Present indebtedness.....	\$19,243 87

The sources of income were—

From the City.....	\$35,999 30
From the State.....	12,579 50
From sales, sundries.....	2,005 62
From the shops.....	1,938 33
From members.....	80 00
From parents—for maintenance.....	60 00
From merchandise returned.....	97 34
From Spring Valley Company, for right of way..	150 00
	<u>\$52,910 09</u>

The greatest number of the boys in the School during the year (committed) was.....	212
Least number.....	164
Average number of boys.....	187½
Average number of girls (in Magdalen Asylum).....	30
Total average.....	217½
Number of inmates last Anniversary.....	195
Number admitted since last Anniversary.....	146
Total number in the School during the year.....	341
Discharged, granted leave of absence, escaped and died.....	103
Remaining in the School (committed by law, and including girls, 33)	238

BIRTHPLACE OF BOYS NOW AT THE INDUSTRIAL SCHOOL.

San Francisco, and regularly residing there, with friends and parents, at time of commitment.....	98
Mendocino County	1
Sacramento County.....	11
Shasta County.....	1
Nevada County.....	2
San Joaquin County.....	1
Tuolumne County.....	3
Yuba County.....	1
Sonoma County.....	11
Placer County.....	1
Santa Clara County.....	1
San Mateo County.....	1
Alameda County.....	2
Amador County.....	1
Butte County.....	1
State of Nevada.....	2
Oregon.....	2
In other States of the Union.....	80
British Islands.....	6
France.....	1
Germany.....	5
South and Central America.....	4
Sandwich Islands.....	1
Unknown.....	3
China.....	6
Australia.....	1

 247

I close my address by acknowledging the ability and industry of Superintendent Pelton and assistants, by wishing the greatest prosperity to the boys of this School, and that their future lives may be worthy of the great State and enlightened age in which they now live.

OFFICERS OF THE INDUSTRIAL SCHOOL DEPARTMENT.

PRESIDENT, 1871-2,

BENJ. D. DEAN, M. D.

VICE-PRESIDENT, 1871-2,

WILLIAM H. L. BARNES.

MANAGERS, 1871-2,

HENRY M. BLACK,
HORACE W. BYINGTON,
WILLIAM W. DODGE,

ADAM GRANT,
JAMES LAIDLLEY,
RICHARD TOBIN.

MANAGERS, 1871-3,

WILLIAM O. ANDREWS,
JACOB DEETH,
PETER DONAHUE,

JAMES R. KELLY,
EDWARD MARTIN,
JAMES PALACHE.

APPOINTED FROM BOARD OF SUPERVISORS,

ROBERT GOODWIN,

JAMES ADAMS,
JOHN HARROLD.

SECRETARY,

JAMES S. THOMSON.

TREASURER,

HENRY A. COBB.

STANDING COMMITTEES—BOARD OF MANAGERS, 1871-2.

BUILDINGS AND GROUNDS.—William W. Dodge, Chairman; James Laidley, Adam Grant.

FINANCE AND AUDITING.—Jacob Deeth, Chairman; Edward Martin, Peter Donahue.

INSTRUCTION.—James R. Kelly, Chairman; Horace W. Byington, William O. Andrews.

JUDICIARY.—William H. L. Barnes, Chairman; Richard Tobin, Peter Donahue.

EXECUTIVE.—William O. Andrews, Chairman; Robert Goodwin, James Adams.

ESCAPES.—James Laidley, Chairman; John Harrold, Robert Goodwin.

VISITING.—James Palache, Chairman; Henry M. Black.

TRADES.—Henry M. Black, Chairman; James Adams, Jacob Deeth.

APPOINTMENTS.—Horace W. Byington, Chairman; William W. Dodge, Adam Grant.

OFFICERS AND EMPLOYEES OF THE INDUSTRIAL SCHOOL.

SUPERINTENDENT,

JOHN C. PELTON.

PRINCIPAL TEACHER AND DEPUTY SUPERINTENDENT,

GEORGE FURLONG.

MATRON,

MRS. A. M. PELTON.

First Assistant Teacher.....	CHARLES J. TIBBEY.
Second Assistant Teacher.....	Mrs. E. PHILLIPS.
Superintendent's Clerk.....	HENRY C. CASTELLO.
Farmer.....	LEMUEL W. HUTCHINS.
Assistant Farmer and Teamster.....	JAMES WATERS.
Watchman.....	JAMES P. STILL.
Foreman of Shoe Shop.....	THOMAS MATTHEWS.
Foreman of Tailor Shop.....	DAVID WOODS.
Foreman of Trunk and Valise Shop.....	JAMES LONGSHORE.
Foreman of Carpenter Shop.....	MICHAEL DUGAN.
Teacher of Band.....	WILLIAM COOK.
Gardener.....	JAMES DOWLING.
Cook.....	JAMES C. KEMP.
Laundryman.....	CHARLES S. RINGGOLD.
General Employees.....	{ NICHOLAS OLIVAS, CHARLES SHENAL.
Nurse.....	Mrs. MARY RINGGOLD.
Seamstress.....	Mrs. MARY THORNLEY.
Physician.....	BENJ. D. DEAN, M. D.

CORONER'S REPORT.

CORONER'S OFFICE,
San Francisco, July 1, 1871. }

*To the Honorable the Board of Supervisors
Of the City and County of San Francisco:*

GENTLEMEN—I have the honor herewith to transmit my report for the year ending 30th June, 1871.

Very respectfully,
Your obedient servant,
JONATHAN LETTERMAN,
Coroner.

The number of deaths from accidents were, viz:

1870.		1871.	
July.....	6	January.....	5
August.....	4	February.....	11
September.....	5	March.....	4
October.....	7	April.....	6
November.....	5	May.....	4
December.....	6	June.....	4
Total.....			67

And from the following causes, viz:

Arsenic.....		Gunshot wound.....	1
Concussion of Brain.....	3	Poison (oxalic acid).....	1
Crushed by R. R. cars.....	3	Poison (aconite).....	1
Crushed by falling of wall.....	5	Poison (narcotic).....	1
Crushed by falling of tree.....	1	Run over by horse-cars.....	4
Drowning.....	23	Run over by coal-cart.....	1
Explosion of powder mill.....	1	Suffocation by caving of earth...	2
Explosion of blast.....	1	Wound of chest.....	1
Fracture of skull.....	15		
Fracture of spine.....	1	Total.....	67
Fracture of ribs.....	1		

The deaths by suicide were, viz:

1870.		1871.	
July.....	2	January.....	3
August.....	4	February.....	6
September.....	3	March.....	1
October.....	6	April.....	7
November.....	6	May.....	8
December.....		June.....	4
Total.....			51

And by the following means, viz:

Cutting throat.....	6	Opium.....	3
Cutting wrists.....	2	Strychnine.....	2
Drowning.....	3	Knife wound.....	1
Gunshot.....	15		
Hanging.....	8	Total.....	51
Morphia.....	11		

The cases of murder were, viz:

1870.		1871.	
July.....	3	January.....	2
August.....	0	February.....	0
September.....	1	March.....	0
October.....	1	April.....	1
November.....	1	May.....	0
December.....	0	June.....	3
Total.....			12

Committed as follows, by

Cutting throat.....	1	Knife wound of abdomen.....	1
Fracture of atlas.....	1	Knife wound of back.....	1
Gunshot wounds.....	7	Strangulation.....	1
			<hr/>
Total.....			12
			<hr/>

The deaths from other causes were, viz:

1870.		1871.	
July.....	35	January.....	50
August.....	45	February.....	30
September.....	52	March.....	44
October.....	49	April.....	44
November.....	45	May.....	49
December.....	48	June.....	45
			<hr/>
			536
			<hr/>

Produced as follows:

Aneurism.....	1	Hemorrhage of lungs.....	5
Aneurism of aorta.....	7	Hemorrhage of kidneys.....	1
Apoplexy.....	12	Hemorrhage of bowels.....	1
Alcoholism.....	9	Hæmatauritis.....	2
Asthma.....	2	Hepatitis.....	7
Abscess of lungs.....	1	Heart, hypertrophy of.....	13
Ascites.....	7	Heart, valvular disease of.....	7
Acute pericarditis.....	1	Icterus.....	2
Adema of lungs.....	1	Inanition.....	15
Apoplexy of lungs.....	1	Inflammation of the brain.....	2
Childbirth.....	1	Inflammation of the bowels.....	4
Cholera morbus.....	2	Inflammation of the lungs.....	1
Convulsions.....	20	Marasmus.....	26
Congestion of the lungs.....	2	Miscarriage.....	1
Congestion of the brain.....	9	Meningitis.....	1
Cirrhosis of liver.....	1	Old age.....	4
Diarrhœa.....	8	Peritonitis.....	8
Delirium tremens.....	1	Phthisis, pulmonalis.....	107
Debilitas.....	14	Premature birth.....	3
Diphtheria.....	1	Pneumonia.....	26
Dropsy.....	3	Pleuritis.....	1
Enteritis.....	3	Rheumatism.....	3
			<hr/>

Carried forward..... 347

<i>Brought forward</i>			347
Exhaustion	1	Syphilis	18
Erysipelas	3	Still born	32
Epilepsy	1	Spleen, enlargement	1
Extravasation	1	Synovitis	1
Empyema	1	Tuberculosis	1
Fever, intermitting	11	Tumor of uterus	1
Fever, typhoid	5	Unknown	98
Fever, continued	4	Uremia	1
Gastritis	4	Whooping cough	3
Hemorrhage	1		
Rupture of bowels	1	Total	536

The ages were as follows:

Under one year	107	Between forty and fifty years . . .	119
Between one and five years	15	Between fifty and sixty years . . .	44
Between five and ten years	9	Between sixty and seventy years.	14
Between ten and twenty years . . .	26	Between seventy and eighty years	6
Between twenty and thirty years.	147	Between eighty and ninety years	2
Between thirty and forty years . .	171	Unknown	6
Total			666

Number of inquests	120
Number of autopsies	166
Number of cases in which neither inquests nor autopsies were held, but which required investigation	380
Total	666

JONATHAN LETTERMAN,
Coroner.

REPORT

OF THE

CLERK OF THE JUSTICES' COURT.

CLERK'S OFFICE OF JUSTICES' COURT,
City and County of San Francisco, August 10, 1871. }

*To the Honorable the Board of Supervisors
Of the City and County of San Francisco:*

GENTLEMEN—I herewith present my report of the business of this Court for the Fiscal Year ending the 30th of June last, in compliance with your Resolution, No. 2,207, (New Series).

Number of suits instituted during the year.....	3,314
This is 332 in excess of the previous year.	
Number of suits "in forma pauperis," without costs.....	157
This is only 15 in excess of the previous year.	
Number of Appeals to the County Court.....	363
This is only 7 in excess of the previous year.	
Number of Executions issued.....	661
This is 186 in excess of the previous year.	
Number of Orders of Examination and Discovery.....	184
This is 65 in excess of the previous year.	

Amount of Fees received by me, and paid over to the City and County Treasurer	\$9,866 75
Amount of Fees received in Appeal cases, and paid over to County Clerk.....	726 00
Total	<u>\$10,592 75</u>

This is \$5,743 50 less than the total of my exhibit for the year 1870, and results from the fact that for three quarters of that year all fees for the service of papers by Constables were paid into this office, but during the last year they were paid by litigants directly to the Sheriff.

The cost of sustaining this Court is a matter of great interest to all parties connected with it, but as no "expenditures" are made from this office, I have no means of ascertaining.

Respectfully submitted.

GEO. L. WEDEKIND,
Clerk of Justices' Court.

LICENSE COLLECTOR'S REPORT.

OFFICE OF THE COLLECTOR OF LICENSES, }
San Francisco, July 31, 1871. }

*To the Honorable the Board of Supervisors
Of the City and County of San Francisco :*

GENTLEMEN—In compliance with Resolution No. 2,207, passed by your Honorable Body July 3, 1871, I respectfully submit the following Report of the Quarterly and Annual Municipal Licenses sold during the Fiscal Year ending June 30, 1871.

Very respectfully submitted.

E. P. BUCKLEY,
Collector of Licenses.

STREET DEPARTMENT FUND.

Annual Licenses—

121 Licensed Drivers.....	\$121 00
84 Laundry Wagons, Sprinklers and Hand-carts	140 25
162 Coaches, Omnibuses, Hacks and Coupes....	915 00
423 Double-wagons and Trucks.....	1,282 10
1286 Grocery, Milk, Baker, and Market Wagons..	1,687 25
2211 Single Wagons, Trucks, Drays and Carts....	4,091 55
410 Street Railroad Cars (paid quarterly).....	5,125 00
<hr/> 4697	<hr/> <hr/> \$13,362 15

GENERAL FUND.

Quarterly Licenses—

4 Bill Posters.....	\$40 00
4 Races	90 00
12 Street Musicians.....	95 00
11 Expresses.....	170 00
43 Laundries.....	179 00
25 Assayers.....	271 00
62 Runners and Soliciting Agents.....	595 00
72 Powder and Pyrotechnics.....	657 50
260 Real Estate and House Brokers.....	875 00
99 Slaughterers of small and large stock.....	1,616 20
732 Market Stalls.....	1,830 00
103 Merchandise Peddlers.....	1,925 00
820 Meat Shops and Bakeries.....	2,250 00
1221 Hotels, Restaurants and Lodging Houses... ..	2,972 25
123 Pawnbrokers.....	4,305 00
502 Dances.....	5,317 50
2187 Dog Tags	5,467 50
811 Meat, Fish and Produce Peddlers.....	10,411 50
41 Gratuitous Licenses.....	
<hr/>	<hr/>
7141	\$40,067 45
Street Department Fund.....	13,362 15
<hr/>	<hr/>
Total amount.....	<u>\$53,429 60</u>

E. P. BUCKLEY,
License Collector.

POUND MASTER'S REPORT.

POUND MASTER'S OFFICE, }
San Francisco, June 30, 1871. }

*To the Honorable the Board of Supervisors
Of the City and County of San Francisco:*

GENTLEMEN—In compliance with Resolution No. 2,207, I herewith submit to you the following statements of the Public Pound for the year ending June 30, 1871:

1870—July.....	\$70 00
August.....	47 00
September.....	22 00
October.....	33 00
November.....	28 00
December.....	25 00
1871—January.....	20 00
February.....	26 00
March.....	58 00
April.....	74 00
May.....	51 00
June.....	43 00
Total receipts for the year ending June 30, 1871.....	<u>\$497 00</u>

POUND-MASTER'S REPORT.

REPORT OF THE DOG POUND.

I herewith submit the following report of the Dog Pound for the year ending June 30, 1871:

MONTHS.	Impoun'd	Re- deemed	Released on Order.	Released on License Receipt.	Destroyed	Cash Received.
1870—July.....	204	10	15	7	172	\$50 00
August.....	387	23	31	11	322	115 00
September.....	427	18	29	18	362	90 00
October.....	432	17	45	14	356	85 00
November.....	313	13	27	14	259	65 00
December.....	368	14	40	20	294	70 00
1871—January.....	221	8	20	7	203	40 00
February.....	248	11	21	13	203	55 00
March.....	263	8	30	16	209	40 00
April.....	241	7	28	22	184	35 00
May.....	289	6	36	15	232	30 00
June.....	305	10	32	24	239	50 00
Total.....	3,698	145	354	181	3,018	\$725 00

DAVID M. SHORT,
Pound Keeper.

REPORT OF PARK COMMISSIONERS.

FROM MAY 3, 1870, TO JANUARY 9, 1871.

OFFICE OF THE PARK COMMISSIONERS, }
San Francisco, January 9, 1871. }

*To the Honorable the Board of Supervisors
Of the City and County of San Francisco:*

GENTLEMEN—The undersigned, “Park Commissioners,” under and by virtue of the authority of an Act of the Legislature of the State of California, entitled “An Act to provide for the improvement of Public Parks in the City of San Francisco,” approved April 4, 1870, have the honor to submit herewith a report of their proceedings and a statement of their receipts and expenditures, as required by Section 6 of said Act.

The Commissioners organized on the 3d of May, 1870, by the election of S. F. Butterworth as President, and Andrew J. Moulder as Secretary.

The salary of the Secretary was fixed at seventy-five dollars per month.

On the 6th of May, the Commissioners advertised, in accordance with law, for bids for Park Bonds, to the amount of one hundred thousand dollars, bearing interest at the rate of six per cent. (6 per cent.) per annum, with a notification that no bid under par could be accepted.

Sixty days afterwards, to wit, on the 5th of July, 1870, bonds to the amount of fifteen thousand dollars were awarded to A. Seligman, at par, his

being the only bid received, and on the 1st of August, 1870, fifteen bonds of \$1,000 each, dated August 1, 1870, and bearing interest at the rate of six per cent. per annum, payable semi-annually, the principal payable in fifty years from date, were issued to said A. Seligman, and in return therefor the sum of \$15,000 in gold coin was received by the Commissioners. Abraham Seligman was appointed Treasurer, and his offer of one per cent. per annum, on monthly balances in his hands, was accepted.

Specifications for a minute topographical survey of the "Avenue," and "Golden Gate Park," and their connections with the adjacent city surveys were prepared, and a number of competent engineers and surveyors were invited to put in sealed bids, stating for what sum in gross they would execute the work in accordance with said specifications.

On the 8th of August, 1870, the bids were opened, and the contract was awarded to Mr. Wm. Hammond Hall for the sum of four thousand eight hundred and sixty dollars, his being the lowest bid.

Mr. Hall entered the field shortly afterwards with a corps of assistants, and completed a very careful and accurate survey, early in December. ,

He is now engaged in the preparation of detailed maps on a large scale, embracing all desirable information as a basis for the laying out and improvement of the Park and Avenue. It is expected these maps will be completed by the middle of January, 1871.

On the 17th November, 1870, the Commissioners appointed P. Owens "Keeper of the Grounds of the Avenue and Parks," at a salary of \$75 per month.

* This appointment was necessary to protect the trees and shrubbery from waste by trespassers, and to prevent unauthorized parties from intruding upon the premises. The Commissioners have taken steps towards the establishment of a green-house, on an economical scale, for the rearing of suitable evergreen and other trees and shrubs, to be set out on the Park Grounds. By this means many thousand valuable trees will be obtained from the seeds, at a comparatively small cost.

As soon as the maps of the surveys made are completed, the Commissioners propose to adopt the best plan attainable by competition for the laying out and improvement of the Avenue and Parks, and to proceed, as rapidly as the means placed at their disposal will permit, to carry the same into execution.

Appended hereto please find a statement of the receipts and expenditures of the Commissioners from the date of their organization up to the present time.

We are, very respectfully,

S. F. BUTTERWORTH,	} Park Commissioners.
D. W. CONNELLY,	
C. F. MACDERMOT,	

RECEIPTS AND EXPENDITURES OF THE PARK COMMISSIONERS
FROM MAY 3, 1870, TO JANUARY 9, 1871.

RECEIPTS.

August 1, 1870—From the sale of Park Bonds to the amount of \$15,000, at par,.....\$15,000 00

EXPENDITURES.

Rent of office, 9 months to February 1, 1871, at \$25.....	\$225 00
Advertising bids, 60 days.....	168 00
Lithographing and printing bonds, and printing vouchers, checks, etc.....	316 50
On account of survey of the Avenue and Parks.....	3,500 00
Salary of Secretary, 8 months.....	600 00
Salary of Park Keeper, 1 month.....	75 00
Engraving seal.....	15 00
Horse-hire at sundry times, for Commissioners visiting Park.....	21 00
Office Expenses—Carpets, \$40; Books and Stationery, \$16 75; Petty Cash Expenditures, \$6 30.....	63 05
Construction of Green-house.....	356 05
Seeds.....	45 05
Total Expenditures.....	\$5,384 65
Leaving cash on hand, January 9, 1871.....	9,615 35

REPORT OF THE PARK COMMISSIONERS FOR THE
SIX MONTHS ENDING JUNE 30, 1871.

OFFICE OF THE PARK COMMISSIONERS, }
San Francisco, July 1, 1871. }

*To the Honorable the Board of Supervisors
Of the City and County of San Francisco:*

GENTLEMEN—We, the undersigned, Park Commissioners, have the honor to submit, in compliance with law, the following report of operations during the six (6) months ending this day.

On the 15th of February, Mr. Wm. H. Hall, the engineer employed, presented his final report of the topographical survey of “the Avenue” and “Golden Gate Park,” with accompanying maps on a large scale and in minute detail.

The report was accepted and the maps were officially adopted by the Board.

On the 10th of April, Mr. Abraham Seligman resigned his position as Treasurer of the Board, and on same day Messrs. J. Seligman & Co. were elected to fill the vacancy.

On the 2d of May, the Commissioners advertised for bids for grading "the Avenue," extending from Baker to Stanyan streets, in accordance with carefully prepared specifications.

In response, twenty-three (23) bids were received, and were opened at 3 o'clock P. M. on Friday the 12th of May.

The contract was awarded to B. Kenny, the lowest bidder, at the rate of four and one-half cents ($4\frac{1}{2}$ c.) per cubic yard for cutting, and 6 cents per cubic yard for filling, or embankment.

A bond in the penal sum of \$10,000, with satisfactory sureties, was taken for the faithful performance of the contract. In addition, it was stipulated in the contract that the Commissioners should retain, as additional security, until the completion of the contract, twenty-five per cent. of the amount reported by the Engineer due to the Contractor for the work done up to the 1st of each month.

Immediately after the award, the Contractor commenced the work of grading the Avenue and has prosecuted it diligently since.

The amount of work done to date, under this contract, has been 38,300 cubic yards of cutting, and 33,300 cubic yards of filling. The total work to be done is estimated by the Engineer at 96,261 cubic yards of cutting, and 179,370 cubic yards of filling, the cost of which at the contract prices, will be \$15,093 94.

It is expected that the entire grading will be completed before the 15th of November next.

Since the last report, the Commissioners have greatly enlarged the Greenhouse and Nursery, at a small expense, and have now many thousand young trees of suitable varieties, raised from the seed, growing finely. In this way they expect to raise all the ornamental and shade trees necessary to stock the Park, at a trifling cost.

The Commissioners would further report that they have negotiated the sale at par to Messrs. J. Seligman & Co. of Park Improvement Bonds to the amount of sixty thousand dollars (\$60,000).

These bonds bear interest at the rate of six per cent (6 per cent.) per annum, and are payable in fifty years from their date—August 1, 1870.

The bonds of this issue of \$60,000, dated as above, were delivered this day, ex-coupon No. 1, which was payable January 1, 1871, and ex-coupon No. 2, payable July 1, 1871. The cancelled coupons were this day surrendered to the City and County Treasurer.

Herewith, please find a copy of the specifications, in compliance with which the contract has been made for the grading of "the Avenue," and also a statement showing the receipts and expenditures by the Commissioners since the date of their last report, January 9, 1871.

We are, gentlemen, very respectfully,

D. W. CONNELLY, }

 } Park
Commissioners.

ANDREW J. MOULDER, Secretary.

SPECIFICATIONS FOR CONTRACT TO GRADE THE AVENUE LEADING TO GOLDEN GATE PARK.

First—It is required that the herein described earthwork be executed subject to the estimates, and in accordance with the directions of the Engineer appointed by the Park Commissioners.

Second—The figures here given represent very near approximations (calculated from actual survey) to the various amounts of cutting and filling required to be done in the several sections described, to reduce or elevate the surface of said avenue to the planes of the official grades of the adjoining streets (allowing proper amounts for shrinkage); but the Commissioners reserve the right to retain any portion of the cutting or add to any portion of the filling they may see proper, in order to make the surface of the ground conform to their plan for improvement, without being liable for additional compensation to the Contractor, unless said Contractor may have to bring the extra material required by such modifications from a greater distance without the avenue boundaries than it could have been procured within them. And said extra compensation shall be the subject of another agreement before the additional work shall have been performed.

Third—The annexed estimate of amount has been made to the vertical planes bounding the avenue, notwithstanding that in heavy cuts and on the fills the slip will be great.

Fourth—The measurement of each parcel of work will be made by the Engineer in charge, from survey, and on these estimates payment will be based.

Fifth—Bids must be made for the entire work at a specific price per cubic yard, each, for cutting and filling.

LENGTH OF SECTION.		SECTION.	CUT.	FILL.
Feet.	Inchs		Cubic Yards.	Cubic Yards.
396	10½	... West side of Baker street, to east side of Lyon street.....		26,441
68	9	LYON STREET.		5,698
412	6	... West side of Lyon street, to east side of Lott street.....	8,134	24,087
68	9	LOTT STREET.	2,374	1,753
412	6	... West side of Lott street, to east side of Masonic avenue....	11,210	20,628
100	0	MASONIC AVENUE.		11,033
381	3	... West side of Masonic avenue, to east side of Ashbury street.	12,969	43,927
68	9	ASHBURY STREET.	10,865	1,381
412	6	... West side of Ashbury street, to east side of Clayton street...	49,970	8,261
68	9	CLAYTON STREET.	583	2,937
412	6	... West side of Clayton street, to east side of Cole street.....	156	12,356
68	9	COLE STREET.		987
412	6	... West side of Cole street, to east side of Shrader street		6,703
68	9	SHRADER STREET.		1,947
412	6	... West side of Shrader street, to east side of Stanyan street...		9,991
68	9	STANYAN STREET.		1,240
Total Cubic Yards.....			96,261	179,370

RECEIPTS AND EXPENDITURES BY THE PARK COMMISSIONERS
FROM JANUARY 9, TO JULY 1, 1871.

RECEIPTS.

Balance Cash on hand, January 9, 1871.....	\$9,615 35
July 1, 1871, received from the sale of Park Bonds.....	60,000 00
	\$69,615 35

EXPENDED.

For construction of green-house, stocking the same, and fences.....	\$792 59
For construction of house for Park Keeper and Nurseryman.....	607 96
For topographical survey and maps.....	1,360 00
For salary of Park Keeper and Nurseryman.....	410 00
For rent of office.....	125 00
For salary of Secretary.....	375 00
For services of Engineer in connection with grading of the avenue.....	450 00
For contingent expenses.....	5 00
For horse-hire for Commissioners in visiting Park.....	29 75
	\$4,155 30
Total expenditures.....	\$4,155 30
Leaving cash balance on hand, July 1, 1871.....	65,460 05

Respectfully submitted.

D. W. CONNELLY, }
Park Commissioners.

ANDREW J. MOULDER, Secretary.

HARBOR MASTER'S REPORT.

HARBOR MASTER'S OFFICE, }
San Francisco, June 30, 1871. }

*To the Honorable the Board of Supervisors
Of the City and County of San Francisco :*

GENTLEMEN—In accordance with your directions, I have the honor to submit the following report :

You will perceive by the tabular statement that 314 vessels have arrived from foreign and domestic ports since July 1, 1870, and departed for foreign and domestic ports 374 vessels since July 1, 1871; the arrivals from the coast trade since July 1, 1870, 3,307 vessels; departures for the coast trade since July 1, 1870, 2,689 vessels.

ARRIVALS AND DEPARTURES OF VESSELS IN THE COASTING AND
BAY TRADE, FOR TWELVE MONTHS, ENDING JULY 1, 1871.

ARRIVALS.		DEPARTURES.	
Craft.	No.	Craft.	No.
Ships.....	50	Steamers.....	329
Barks.....	217	Ships.....	52
Barkentines.....	56	Barks.....	226
Brigs.....	101	Barkentines.....	47
Schooners.....	2501	Brigs.....	87
Steamers.....	382	Schooners.....	1948
Total.....	3307	Total.....	2689

A R R I V A L S

OF VESSELS FROM FOREIGN AND EASTERN PORTS AT THE PORT OF SAN
FRANCISCO, FOR TWELVE MONTHS, ENDING JULY 1, 1871.

WHERE FROM.	STEAMERS.	SHIPS.	BARKS.	BRIGS.	SCHOONERS.
Eastern States.....	..	44	3
Australia and New Zealand.....	1	35	7
Central America.....	5	3	2
Chili.....	..	2	1
Peru.....	..	3	10
China.....	..	6	4
Japan.....	14
East Indies.....	..	4	1
Great Britain.....	..	35	5
France.....	..	1	6
Germany.....	..	1	2
Mexico.....	..	6	3	1	1
Russian America and Amoor River.....	2	1
Ochotsk Sea.....	..	5	16	5	6
Sandwich and Society Islands.....	11	2	16	11	2
British Columbia & Vancouver Island.....	7	1	1
Panama.....	22
Totals.....	57	145	80	20	12

R E C A P I T U L A T I O N .

Steamers.....	57
Ships.....	145
Barks.....	80
Brigs.....	20
Schooners.....	12
Total.....	314

D E P A R T U R E S

OF VESSELS FOR FOREIGN AND EASTERN PORTS, FROM THE PORT OF SAN FRANCISCO, FOR TWELVE MONTHS, ENDING JULY 1, 1871.

WHERE BOUND.	STEAMERS.	SHIPS.	BARKEN- TINES.	BARKS.	BRIGS.	SCHOONERS.
Eastern States.....	..	10
Australia and New Zealand	..	3	1	..	1	1
Central America.....	1	1	..
Chili	1	..	6	1	..
Peru	14	1	23	2	..
China.....	..	7	..	1
Japan.....	11	1	..	1	2	1
East Indies.....	..	4	1
Mexico.....	6	4	1	8	3	17
Great Britain.....	..	73	..	30
Russian America.....	2	2	1	15	3	13
Sandwich & Society Islands	14	2	2	18	10	7
British Columbia and Van- couver Island.....	12	..	1	1	3	8
Panama	22
Brazil	1	..
Totals.....	67	121	7	104	27	48

R E C A P I T U L A T I O N .

Steamers.....	67
Ships	121
Barkentines.....	7
Barks.....	104
Brigs.....	27
Schooners.....	48
Total	374

The following amount has been received at this office under protest: Nineteen hundred and eighty-five (\$1,985 12) dollars and twelve cents, for the year ending July 1, 1871.

The Justices' Court and also County Court have decided that the law under which the amounts were collected, was unconstitutional. I therefore recommend to your Honorable Body, with the advice of the City and County Attorney, that the masters, owners and consignees of each vessel be refunded the amounts so paid, on their applying for the same.

The following table shows the vessels which have paid the amounts under protest, as specified :

CASH RECEIVED AT HARBOR MASTER'S OFFICE.

DATE.	RIG.	NAME.	TONS.	CONSIGNEE.	AMOUNT	
Feb.	5	Bark....	River Mersey.....	502	Forbes Brothers.....	\$20 08
	5	Bark.....	Hotspur.....	522	Pascal, Dubedat.....	20 88
	5	Bark.....	Thomas Dryden.....	444	Pascal, Dubedat.....	17 76
	5	Bark.....	Emile Irma.....	394	A. E. Sabatie.....	15 76
	9	Ship.....	Othello.....	988	Captain Greenleaf.....	39 50
	9	Ship.....	Anna.....	830	Balfour & Guthrie.....	33 20
	9	Ship.....	Golden Empire.....	1218	Alsop & Co.....	48 72
	9	Bark.....	Kenilworth.....	701	Alsop & Co.....	28 07
	9	Brig.....	Enrique.....	195	Alsop & Co.....	7 80
	9	Bark.....	Maria.....	292	Alsop & Co.....	11 68
	9	Schooner.	Page.....	112	Taylor & Bendel.....	4 50
	9	Bark.....	Cyane.....	295	Hutchinson, Kohl & Co.....	11 80
	10	Brig.....	Anginette.....	175	Korbel & Co.....	7 00
	10	Brig.....	Olga.....	123	Russian American Com'l Co..	4 90
	10	Schooner.	J. H. Roscoe.....	80	Lynde & Hough.....	3 20
	10	Bark.....	Sparkling Dew.....	336	Ziel, Bertheau.....	13 45
	10	Bark.....	Cerastes.....	573	Forbes Brothers.....	22 90
	10	Bark.....	Sarah.....	661	J. W. H. Campbell.....	26 45
	10	Brig.....	Galilee.....	247	Hellman Brothers.....	9 88
	10		Kittie Coburn.....	428	Hellman Brothers.....	17 12
	10	Schooner.	William Frederick.....	42	Hellman Brothers.....	4 20
	10	Sloop.....	McClelland.....	24	Hellman Brothers.....	2 40
	12	Bark.....	Alexandria.....	306	August Christiansen.....	12 24
	12	Bark.....	Bankside.....	435	Dickson DeWolf.....	17 40
	14	Ship.....	Baringa.....	980	Dickson DeWolf.....	39 20
		Bark.....	Lockett.....	616	Dickson DeWolf.....	26 64
	14	Bark.....	Maria Gavina.....	250	N. Larco.....	10 00
	14	Schooner.	Cordelia.....	98	2 92
	17	Schooner.	Kate Piper.....	71	Piper & Rice.....	1 42
	17	Schooner.	Apache.....	35	Piper & Rice.....	1 70
	17	Schooner.	Lookout.....	19	Piper & Rice.....	1 38
	17	Sloop.....	Hector.....	23	Piper & Rice.....	1 46
	17	Sloop.....	Amelia Frances.....	19	Piper & Rice.....	1 38
	17	Sloop.....	Quilp.....	10	Piper & Rice.....	1 20
	17	Sloop.....	P. & R. No. 7.....	24	Piper & Rice.....	1 48
		Schooner.	Uncle Abe.....	27	Piper & Rice.....	1 50
Mar.	3	Ship.....	Cesarwitch.....	394	American Russian Com'l Co..	15 75
	3	Bark.....	Live Yankee.....	338	J. Wiggins.....	13 50
	3	Steamer.	Forward.....	100	C. J. Jansen.....	4 00
	4	Bark.....	Sarita.....	286	T. Lemmen Meyer.....	11 49
	9	Ship.....	Novick Brabant.....	623	R. Fuerstein.....	25 00
	15	Bark.....	Bilderdyke.....	663	R. Fuerstein.....	26 50
	15	Bark.....	Pactola.....	389	John Mel & Son.....	15 56
	16	Ship.....	Kingston.....	1208	Rodgers Meyer.....	48 30
	18	Schooner.	Staghound.....	156	A. Comerford.....	5 50
	23	Bark.....	Oliver Madeline.....	433	A. E. Sabatie.....	17 30
	23	Schooner.	D. S. Williams.....	414	G. M. Josselyn.....	16 50
April	1	Bark.....	H. G. Susana.....	472	R. Fuerstein.....	18 85
	1	Schooner.	George Washington.....	23	Andrew Anderson.....	1 84
	6	Schooner.	Minna Bell.....	123	M. Bell.....	4 90
	5	Schooner.	Flying Dart.....	84	Lynde & Hough.....	3 35
	6	Ship.....	Red Rover.....	1014	J. W. H. Campbell.....	41 60
	7	Bark.....	Hannibal.....	382	Alsop & Co.....	15 25
	7	Bark.....	Agnes.....	841	Alsop & Co.....	33 90
		Bark.....	Gleneur.....	432	Pascal, Dubedat.....	17 25
	8	Sloop.....	Nich. and Dorothea.....	19	James Wilson.....	1 52
	9	Schooner.	Jessie Fremont.....	30	Philip Christiansen.....	2 40
	9	Ship.....	Advance.....	522	Dickson, DeWolf.....	20 85
	12	Bark.....	Marama.....	219	J. Pinet.....	8 40
	15	Ship.....	Robert Kerr.....	1191	Dickson, DeWolf.....	47 64
	15	Ship.....	Annie Mary.....	788	Dickson, DeWolf.....	31 52

CASH PAID UNDER PROTEST.

405

CASH PAID HARBOR MASTER UNDER PROTEST—(CONTINUED.)

DATE.	RIG.	NAME.	TONS	CONSIGNEE.	AMOUNT
	22	Schooner. Flora	46	Thompson	1 84
	22	Schooner. Greyhound	148	H. Crawford	5 92
	22	Schooner. Maggie Johnson	134	H. Crawford	5 36
	27	Ship Cesarwitch	394	Russian American Com'l Co..	15 85
	30	Ship..... Talisman	1026	Dickson, DeWolf	41 00
	30	Brig..... Glitner	225	Moore Brothers	9 00
	30	Schooner. Hurcha	30	Captain M. Walters	2 60
May	6	Sloop Darlington	20	Captain M. Walters	1 80
	6	Ship Globe	736	Rodgers, Myer	29 44
	6	Schooner. Milton Badger	248	Alsop & Co.	9 90
	9	Bark..... Adelia Carlton	592	Captain Carlton	23 65
	9	Bark..... Delaware	246	Welch & Co.	9 85
	16	Ship William Wilson	838	Macondray & Co.	33 52
	16	Bark..... Tongsburghen	412	Macondray & Co.	16 48
	17	Brig Shelakoff	212	B. H. Ramsdell	8 48
	17	Bark..... River Thames	501	Forbes Brothers	20 04
	18	Ship Fred Peterson	547	Ziel, Bertheau	21 08
	20	Bark Voyager	248	Alsop & Co.	9 98
	21	Ship Caldbeck	761	Dickson, DeWolf	30 45
	28	Bark..... Zepharos	328	N. Larco	13 10
	28	Ship National	850	Pascal, Dubedat	34 00
	28	Bark..... Northumbria	599	Dickson, DeWolf	23 95
June	1	Bark..... Martha	592	A. E. Sabatie & Co.	23 70
	1	Bark..... Maypoche	699	Alsop & Co.	27 95
	1	Bark..... John Hannell	475	Falkner, Bell & Co.	19 28
	4	Bark..... Ionia	174	J. Pinet	6 96
	6	Bark..... Jane Sprott	699	Alsop	28 00
	15	Bark..... La Paix	477	Falkner, Bell & Co.	19 28
	15	Ship Bristolian	890	Falkner, Bell & Co.	35 60
	22	Bark..... Conquest	500	J. C. Merrill & Co.	20 00
	22	Bark..... Lizzie and Rosa	380	J. C. Merrill & Co.	15 20
	23	Steamer. Prince Alfred	900	Auger, Christiansen	36 00
	22	Schooner. H. L. Tierman	142	A. Crawford & Co.	5 68
	25	Bark..... R. P. Buck	926	J. N. H. Campbell	37 00
	27	Ship Cesarwitch	394	Russian American Com'l Co..	15 75
	28	Schooner. J. N. McCune	26	C. Hanson	2 00
	26	Brig Nautilus	173	Freeman Smith	7 00
July	2	Ship Camadre	771	Dickson, DeWolf	30 84
	2	Ship..... Sacernache	1284	Dickson, DeWolf	51 36
	2	Bark..... Alcedo	564	Falkner, Bell & Co.	22 56
	5	Bark..... Sinea	246	Hellman Brothers	9 85
	6	Ship Henry Reed	888	Macondray & Co.	35 50
	8	Brig..... Anginette	173	Korbel & Brothers	6 90
	9	Ship Monets	621	Macondray & Co.	24 84
	9	Brig..... Timandra	119	Freeman Smith	4 75
	11	Bark..... Adele	387	Falkner, Bell & Co.	15 50
	13	Bark..... Peron	549	A. E. Sabatie	21 95
	21	Ship Royal Alice	1199	Dickson, De Wolf	47 95
		Ship Van Diemen	1050	Hellman Bros.	42 00
	21	Bark..... E. de Girardin	440	G. Howes & Co.	17 60
	30	Ship Iron Crown	994	Rodgers, Meyer	39 75
	30	Bark..... Francisco	350	Falkner & Bell	14 00
Aug.	2	Ship Malabar	815	Hellman Bros.	32 60
	3	Ship Alculeo	756	Alsop & Co.	30 25
	8	Ship Windward	750	Vernon Seaman	30 00
	8	Bark..... Gazelle	387	A. Vignier	15 50
	20	Ship B. Aymar	516	G. Howes	20 65
	11	Ship Sea Chief	1056	Dickson, DeWolf	42 24
	11	Ship Pocahontas	1132	Dickson, DeWolf	45 28
	11	Schooner. Maggie Johnston	134	A. Crawford	5 36
	11	Brig..... Helena	223	C. Duisenberg	9 32
	11	Bark..... Pacifique	400	Pascal, Dubedat & Co.	16 00
	16	Bark..... Britomert	599	Alsop & Co.	23 95
	16	Schooner. N. H. Merrill	160	Miller & Hall	4 00
	24	Bark..... Rance	571	H. Schroeder	22 85

CASH PAID HARBOR MASTER UNDER PROTEST—(CONCLUDED.)

DATE.	RIG.	NAME.	TONS.	CONSIGNEE.	AMOUNT
Sept. 1	Schooner.	J. H. Roscoe	79	Lynde & Hough.....	3 16
1	Schooner.	Black Diamond.....	41	Jacob Young.....	3 28
2	Ship	Bayard	1319	Falkner & Bell.....	52 75
5	Ship	Pomona	1196	Balfour, Guthrie.....	47 75
5	Ship	Cormorant	1073	Rodgers, Meyer.....	42 92
6	Ship	Fleur de Lis.....	988	Falkner, Bell & Co.....	39 50
6	Ship	Baltic	2552	Dickson, DeWolf.....	102 08
9	Ship	Bogota	703	Hellman Bros.....	31 70
9	Ship	Pactolus	1204	Balfour, Guthrie.....	48 15
9	Ship	Nereus	1067	Alsop & Co.....	42 70
9	Ship	Oracle	1133	Morris Speyer.....	45 32
9	Ship	St. Charles	1165	Morris Speyer.....	46 60
9	Bark	Princess Royal.....	613	Falkner & Co.....	24 50
	Bark	Therese	390	Eggers & Co.....	15 60
13	Bark	Nancy	570	Morris Speyer.....	22 80
13	Bark	Guillaume Tell.....	396	A. E. Sabatie & Co.....	15 84
13	Ship	Canismier	974	Macondray & Co.....	38 96
13	Ship	Congress	799	Falkner, Bell & Co.....	31 95
13	Ship	Fort Regent	655	W. N. Olmstead.....	26 20
	Bark	A. A. Drebert.....	256	Turner & Randell.....	10 25
16	Ship	Thatcher Magoun.....	1154	Balfour, Guthrie.....	46 15
16	Ship	Dauntless	970	Moore & Co.....	38 80
17	Ship	Cesarwitch	394	Russ. Am. Com. Co.....	15 75
17	Bark	Blenheim	574	Dickson, DeWolf.....	22 95
19	Schooner.	Staghound	136	A. Crawford & Co.....	5 45
20	Bark	Elm Grove.....	250	Pascal, Dubedat.....	10 00
23	Bark	Joachim Christian.....	428	C. A. Low & Co.....	17 10
26	Bark	Georges	473	Macondray & Co.....	18 90
27	Bark	Challenge	599	Dickson, DeWolf.....	23 95
27	Ship	R. Busted	682	G. Howes & Co.....	27 25
Oct. 1	Ship	Borrowdale.....	1197	Balfour, Guthrie & Co.....	47 85
5	Bark	Alexander	306	Moore Bros.....	12 24
5	Brig	Enrique	195	Alsop & Co.....	7 80
6	Ship	Benvenue	999	Falkner, Bell & Co.....	39 96
7	Ship	Ellana	1351	Dickson & Co.....	54 04
7	Ship	Singapore	655	Balfour, Guthrie.....	26 20
	Brig	J. Constantia.....	178	T. Lemmen Meyer.....	7 10
8	Bark	Andreas	398	Eggers & Co.....	15 92
11	Bark	Corrientes	598	Forbes Bros.....	23 90
13	Ship	Hahneman	1328	Rodgers, Meyer.....	53 12
14	Bark	Ionia	174	J. Pinet.....	6 96
20	Ship	Glencoise	1046	Dickson & Co.....	41 74
20	Ship	Mary Wilson	944	Alsop & Co.....	37 75
				Total.....	\$3574 17


I remain, gentlemen,

Yours, very respectfully,

MARTIN BULGER,

Harbor Master.

Appendix.



APPENDIX.

BOARD OF SUPERVISORS OF THE CITY AND COUNTY OF SAN FRANCISCO, 1870-71.

MAYOR AND EX-OFFICIO PRESIDENT, THOMAS H. SELBY.

MEMBERS :

1st Ward—STEWART MENZIES,	7th Ward—A. B. FORBES,
2d Ward—JOHN HARROLD,	8th Ward—CHARLES R. STORY,
3d Ward—JAMES J. KENNEY,	9th Ward—A. J. SHRADER,
4th Ward—TIMOTHY McCARTHY,	10th Ward—JAMES ADAMS,
5th Ward—ROBERT GOODWIN,	11th Ward—EDWARD COMMINS,
6th Ward—ALEXANDER BADLAM,	12th Ward—M. J. KELLY.

STANDING COMMITTEES :

Judiciary	STORY, SHRADER, FORBES.
Finance and Auditing.....	FORBES HARROLD, BADLAM.
Fire and Water.....	ADAMS, KELLY, STORY.
Streets, Wharves, Grades, etc.....	MENZIES, ADAMS, SHRADER.
Public Buildings.....	GOODWIN, ADAMS, MENZIES.
Health and Police.....	COMMINS, KENNEY, KELLY.
License and Orders.....	FORBES, SHRADER, HARROLD.
Hospital.....	McCARTHY, COMMINS, GOODWIN.
Printing and Salaries.....	BADLAM, STORY, McCARTHY.
Industrial School	GOODWIN, ADAMS, HARROLD.
Fire Alarm and Police Telegraph.....	COMMINS, BADLAM, KELLY.
Street Lights.....	KENNEY, McCARTHY, MENZIES.
Outside Lands	COMMINS, SHRADER, McCARTHY, FORBES, GOODWIN.

OPEN PUBLIC STREETS.

All Streets delineated on the Van Ness Map, the Official Map made by the Board of City Engineers, approved January 30, 1866, and the Official Map (declared by Order No. 966,) are open public Streets. The following were declared and dedicated by Ordinances of the Common Council and by Orders of the Board of Supervisors :

Street.	Location.	Year	No. Order.
A.			
Adelaide.....	From W. line of Taylor street 117.6 feet, between Post and Geary streets.....	1867	792
Allen.....	From Cortland avenue to Crescent avenue.....	1862	495
Alley's Court.....	From N. line of Greenwich street 137½ feet between Sansome and Montgomery streets.....	1865	631
Anderson.....	From California avenue to Cortland avenue.....	1862	495
Aztec.....	From Cosco avenue to California avenue.....	1862	495
B.			
Bache.....	From S. line of Crescent avenue, between Cherubusco and Buena Vista.....	1862	495
Banks.....	From California avenue to Cortland avenue.....	1862	495
Battery.....	From Washington to Merchant street.....	1854	591
Beale.....	From Mission to Harrison street.....	1852	274
Beideman.....	From Ellis to O'Farrell street.....	1870	930
Benton avenue.....	From Laurel avenue to Decatur street.....	1862	495
Bernard.....	From Taylor to Leavenworth street.....	1866	681
Bradford.....	From Cortland avenue to California avenue.....	1862	495
Brady.....	From Market to Mission street.....	1861	341
Brewster.....	From Hope street to California avenue.....	1862	495
Buena Vista.....	From Cortland avenue to Cosco avenue.....	1862	495
Butler.....	From California avenue to Cortland avenue.....	1862	495
Byron.....	From Montecalm to Hope street.....	1862	495
C.			
Cabot.....	From California avenue to Franconia avenue.....	1862	495
Camp.....	From Guerrero street to Second avenue.....	1867	796
Capp.....	From Eighteenth to Twenty-second street.....	1867	794
Carver.....	From California avenue to Powhattan street.....	1862	495
Cedar.....	From Clay to Washington street.....	1861	457
Chepultepec ave....	From Cortland avenue to Cosco avenue.....	1862	495
Cherubusco avenue	From Cortland avenue to Cosco avenue.....	1862	495
Clark.....	From Davis to Drumm street.....	1866	690
Clark.....	From Front to Davis street.....	1854	602
Clary.....	From Fourth to Sixth street.....	1862	494
Clary.....	From W. line of Fourth street 275 feet, between Harrison and Folsom streets.....	1866	734
Clay.....	From Davis to East street.....	1853	501

OPEN PUBLIC STREETS.

OPEN PUBLIC STREETS—(CONTINUED.)

Streets.	Location.	Year	No. Order.
Clementina.....	From First to Second street.....	1862	512
Cleveland.....	From Seventh to Sherman street.....	1866	681
Commercial.....	From East to Montgomery street.....	1853	501
Cortez.....	From California to Franconia avenue.....	1862	495
Cosco avenue.....	From North avenue to California avenue.....	1862	495
D.			
Davis.....	From California to Clay street.....	1853	501
Davis.....	From Pacific street to Broadway.....	1854	574
Dawson place.....	From E. line of Mason street 92 feet, between Clay and Sacramento streets.....	1869	857
Decatur.....	From S. line of Crescent avenue.....	1862	495
De Kalb.....	From Cortland to Crescent avenue.....	1862	495
Downey.....	From S. line of Bryant street 275 feet, between Seventh and Eighth streets.....	1864	604
Dorland.....	From Dolores to Guerrero street.....	1870	971
Dore.....	From Brannan to Bryant street.....	1871	993
Drumm.....	From Jackson to Pacific street.....	1858	83
Drum.....	From Sacramento to Clay street.....	1853	501
Dunbar alley.....	1850	72
E.			
East.....	From Clay to Jackson street.....	1858	82
East.....	From Market to Clay street.....	1864	574
East.....	From Sacramento to Clay street.....	1853	501
East.....	From Folsom to Clay street.....	1856	932
East.....	From Clay to Jackson street.....	1856	933
Ecker.....	From Market to Stevenson street.....	1866	700
Eighteenth.....	From Dolores to Valencia street.....	1863	555
Elizabeth.....	From S. line of Folsom 275 feet, between Third and Fourth streets.....	1862	512
Ellen.....	From Folsom to Mission street.....	1859	91
Ellsworth.....	From California to Cortland avenue.....	1862	495
Esmeralda.....	From North to California avenue.....	1862	495
F.			
Fair Oaks.....	From Twenty-fourth to Twenty-sixth street.....	1864	593
Faith.....	From California avenue to Brewster street.....	1862	495
Fifth.....	From Market to Hooper street.....	1854	594
Figuro.....	From Franconia to California avenue.....	1862	495
First avenue.....	From Fifteenth to Sixteenth street.....	1863	543
Folger.....	From S. line of Ellis street 137½ feet, between Webster and Fillmore streets.....	1867	792
Fourth.....	From Brannan to Townsend street.....	1854	609
Franconia avenue.....	From Hope street to California avenue.....	1862	495
G.			
Garden.....	From Harrison to Bryant street.....	1865	636
Gates.....	From Cortland avenue to Crescent avenue.....	1862	495
Geary.....	From Steiner to Scott street.....	1869	892
Germania.....	From Webster to Fillmore street.....	1870	965
Germania.....	From Fillmore to Steiner street.....	1870	965
Gibbs place.....	From W. line of Maiden Lane 107 7-12 feet, between Jackson and Washington streets.....	1864	591
Gilbert.....	From S. line of Bryant street 275 feet, between Sixth and Seventh streets.....	1867	760

OPEN PUBLIC STREETS—(CONTINUED.)

Streets.	Location.	Year	No. Order.
Gordon.....	From N. line of Harrison street, between Eighth and Ninth streets.....	1864	591
Gunnison avenue..	From N. line of Prospect place 150 feet, between Folsom street and Columbia place.....	1869	881
H.			
Hale.....	From Buchanan to Webster street.....	1865	613
Harriet.....	From Folsom to Howard street.....	1864	604
Harrison avenue..	From S. line Folsom street 275 feet, between Seventh and Eighth streets.....	1864	593
Hawthorne.....	From Folsom to Harrison street.....	1859	95
Heath.....	From Cortland avenue to San Bruno Road.....	1862	495
Henry.....	From Noe to Castro street.....	1870	920
Himmelmänn place	From N. line of Pacific street 137½ feet, between Mason and Taylor streets.....	1867	779
Hope.....	From California to Franconia avenue.....	1862	495
Howard.....	To junction with Dolores street.....	1852	257
Howard.....	As designated on Official Map.....	1854	537
I.			
Iowa.....	From Charter Line of 1851 to Mission Bay.....	1863	534
Isabel.....	From Wolfe to Shakespeare street.....	1862	495
J.			
Japan.....	From Brannan to Townsend street.....	1869	871
Jefferson avenue ..	Bernal Heights.....	1862	495
Joy.....	From California avenue to Brewster street.....	1862	495
K.			
King.....	From the City Front to Eighth street.....	1861	449
Kosciusko.....	From Cortland to Crescent avenue.....	1862	495
L.			
Lafayette.....	From Mission to Howard street.....	1866	725
Langton.....	From Howard to Folsom street.....	1863	56
Lee.....	From Cortland avenue to San Bruno Road.....	1862	490
Leidesdorf.....	From Clay to Sacramento street.....	1854	611
Lena place.....	From E. line of Illinois 132 feet, between Shasta and Napa streets.....	1870	962
Leroy.....	From S. line of Sacramento street 137½ feet, between Jones and Leavenworth streets.....	1863	564
Liberty.....	From Valencia to Guerrero street.....	1871	1005
Lincoln.....	From North avenue to Prentiss street.....	1862	495
Lincoln.....	From Green to Union street.....	1855	779
Linden.....	From Laguna to Buchanan street.....	1867	756
Lundy's Lane.....	From Virginia to Cosco avenue.....	1862	495
Lyons.....	From California to Cortland avenue.....	1862	495
M.			
Macedonia.....	From Byron to Montcalm street.....	1862	495
Margaret place	From N. line of Vallejo street 170 feet, between Dupont and Kearny streets.....	1865	643

OPEN PUBLIC STREETS.

OPEN PUBLIC STREETS— (CONTINUED.)

Streets.	Location.	Year	No. Order.
Masset.	From S.W. line of Seventh street 550 feet, between Mission and Howard street.	1854	599
Maiden Lane.	From S. line of Jackson street 137½ feet, between Montgomery and Kearny streets.	1864	591
Main.	From Folsom to Bryant street.	1858	80
Market.	From Fremont to East street.	1859	94
Market.	From Kearny to Fifth street.	1859	102
Massasoit.	From Cortez street to Franconia avenue.	1862	495
Mayflower.	From California avenue to Schuyler street.	1862	495
McClellan.	From Cortland to North avenue.	1862	495
Merchant.	From Montgomery to Kearny street.	1850	92
Merchant.	Westerly from Battery street.	1854	591
Metcalf.	From W. line of Laguna street 125 feet, between Post and Sutter streets.	1862	613
Mercer.	From Cortland to Crescent avenue.	1862	495
Merchant.	From Sansome to Battery street.	1865	667
Minna.	From Eleventh to Lafayette street.	1866	726
Mission.	From Main to Steuart street.	1855	752
Mission.	From Centre street to outside limits of city.	1851	200
Mission.	From First to Beale street.	1852	274
Monroe.	From Pine to Bush street.	1861	412
Montcalm.	From California avenue to Isabel street.	1862	503
Montezuma.	From Cosco avenue to Folsom street.	1862	495
Moss.	From Howard to Folsom street.	1863	546
Moulton.	From Webster to Steiner street.	1866	682
Moultrie.	From Cortland to Crescent avenue.	1862	495
N.			
Natoma.	From First to Second street.	1854	613
Natoma.	From Seventh to Eighth streets.	1862	472
Natoma.	From Eleventh to Lafayette street.	1866	726
O.			
Old Hickory avenue	Bernal Heights.	1862	495
Old San Jose Road	From Twenty-sixth to Dale street.	1868	876
Oregon.	From Front to Davis street.	1864	588
P.			
Pacific.	From Larkin street to Lone Mountain Cemetery.	1857	15
Park avenue.	From Harrison to Bryant street.	1862	503
Perine.	From Steiner to Pierce street.	1867	779
Perry.	From Fourth to Fifth street.	1861	381
Perry.	From Third to Fourth street.	1863	557
Pine.	From Dupont to Stockton street.	1859	105
Pine.	From Sansome to Market street.	1855	742
Pinkney place.	From Broadway to Vallejo street.	1862	470
Pocahontas.	From Lyon street to North avenue.	1862	495
Porter.	From S. line of Crescent avenue, between Bache and Decatur streets.	1862	495
Powhattan.	From North avenue to Winslow street.	1862	495
Pratt.	From Seventh to Eighth street.	1866	700
Prentiss.	From California to Cortland avenue.	1862	495
Prospect avenue.	From Cortland to Cosco avenue.	1862	495
Pulaski.	From Cortland to Crescent avenue.	1862	495
Putnam.	From Cortland to Crescent avenue.	1862	495

OPEN PUBLIC STREETS—(CONTINUED.)

Streets.	Location.	Year	No. Order.
R.			
Ransch.....	From Folsom to Howard street.....	1863	524
Ritch.....	From Folsom to Harrison street.....	1862	512
Ridley.....	From Mission street to Charter Line of 1851.....	1861	412
Rincon place.....	From Harrison to Bryant street.....	1859	107
Ringgold.....	From Eighth to Ninth street.....	1865	669
Rosekrans.....	From California to Powhattan street.....	1862	495
Russ.....	S. line of Howard 430 feet, between Sixth and Seventh streets.....	1866	799
Russell.....	From Howard to Minna street.....	1868	804
Russell.....	W. line of Hyde 260 feet, between Union and Green sts	1867	764
S.			
Sacramento.....	From Davis to East street.....	1853	501
Samoset.....	From California to Franconia avenue.....	1862	495
Sanchez.....	From Elizabeth to Vale street.....	1867	787
Sansome.....	From Broadway to Green street.....	1858	87
Saunders.....	From Laguna to Buchanan street.....	1865	613
Schuyler.....	From Cortland to Crescent avenue.....	1862	495
Scott.....	From Pacific street to Broadway.....	1862	485
Scott.....	From North to Cortland avenue.....	1862	495
Scotland.....	From Filbert to Greenwich street.....	1861	412
Second avenue.....	From Sixteenth to Seventeenth streets.....	1865	642
Seymour avenue.....	From Turk to Tyler street.....	1869	854
Sigel.....	From California to Cortland avenue.....	1862	495
Shakespeare.....	From Isabel to Hope street.....	1862	495
Sheridan.....	From E. line of Tenth street 205 feet, between Folsom and Harrison streets.....	1866	740
Sherman.....	From S. line of Ellis 137½ feet, between Webster and Fillmore streets.....	1868	814
Shipley.....	From W. line of Harrison avenue, between Folsom and Harrison streets.....	1864	593
Shotwell.....	From Eighteenth to Twenty-second street.....	1867	794
Sparks.....	From Mission to Dolores street.....	1854	647
Standish.....	From California avenue to Powhattan street.....	1862	495
Stanford.....	From Brannan to Townsend street.....	1862	503
Stanley place.....	From Harrison to Bryant street.....	1855	789
Star.....	From California to Franconia avenue.....	1862	495
Stevenson.....	From Third to Fourth street.....	1863	544
Stevenson.....	From Sixth to Seventh street.....	1864	604
Stewart.....	From Market to Folsom street.....	1858	77
Stewart.....	As designated on Official Map.....	1854	550
Sullivan.....	From Cortland to Crescent avenue.....	1862	495
Sumner.....	Bernal Heights.....	1862	495
Sumner.....	From S. line of Howard street 275 feet, between Seventh and Eighth streets.....	1871	981
Sweet.....	From Broadway to Vallejo street.....	1867	784
T.			
Taylor.....	From Pacific to Bush street.....	1859	101
Tehama.....	From First to Second street.....	1859	100
Tehama.....	From Eighth to Ninth street.....	1869	890
Tehama.....	From First to Second street.....	1854	658
Tennessee.....	From Charter Line of 1851 to Mission Bay.....	1863	534
Tiffany avenue*.....	From Valencia to Dale street.....	1865	622

* Name changed to Valencia street by Resolution No. 9,425.

OPEN PUBLIC STREETS — (CONCLUDED.)

Streets.	Location.	Year	No. Order.
Townsend.....	From Third and Fourth streets as laid out on Official Map.....	1853	480
Twentieth.....	From Guerrero to Mission street.....	1863	555
U.			
Union avenue.....	From Laurel avenue to San Bruno Road.....	1862	495
Union.....	From eastern terminus to Sansome street (Resolution).	1853	298
V.			
Valencia.....	From Eighteenth to Twentieth street.....	1863	555
Valencia.....	From Old San Jose Road to Tiffany avenue.....	1865	622
Vallejo.....	From Larkin street to Van Ness avenue.....	1859	93
Verona place.....	From E. line of Third street 275 feet, between Folsom and Harrison streets...	1863	552
W.			
Ward.....	From Cortland to Crescent avenue.....	1861	419
Washington.....	From Front street to east line of City Front.....	1853	461
Washington.....	Westerly from Battery street.....	1854	591
Washington place..	From S. side Lombard street 137½ feet, between Dupont and Stockton streets.....	1862	495
Wayne.....	From Cortland avenue to Pioche Tract.....	1862	495
Wells Court.....	From Washington to Jackson street.....	1862	503
Welch.....	From Zoe to Fourth street.....	1861	410
West End alley....	From Union to Green street.....	1867	764
Willey.....	From Webster to Fillmore street.....	1867	779
William.....	From Post to Geary street.....	1863	527
Winslow.....	From California avenue to Powhattan street.....	1862	495
Wolfe.....	From California avenue to Isabel street.....	1862	495
Wool.....	From North to Cortland avenue.....	1862	495
Worden.....	From N. line of Francisco street 137½ feet, between Stockton and Powell streets.....	1867	779
Worden court.....	From N line of Francisco street 125 feet, between Stockton and Powell streets.....	1868	835½

FRANCHISES

GRANTED BY THE BOARD OF SUPERVISORS TO CONSTRUCT AND LAY DOWN
RAILROAD TRACKS AND RUN CARS ALONG AND UPON CERTAIN STREETS,
FOR THE TRANSPORTATION OF PASSENGERS.

NAMES.	ORDER.	YEAR.	STREETS.
Front Street, Mission and Ocean Railroad Company.	615	1865	Sutter street, from the east line of Larkin street to the west line of Polk street, and Polk street from Sutter street to Broadway.
Omnibus Railroad Company	757	1867	Brannan street, from Third to First street; Second street, from Brannan to Townsend street; Townsend street, from Second to Third street; also, Market street, from Third street, in the direction of Sansome street.
Omnibus Railroad Company	839	1868	King street, from Third to Second street.
A. Seligman, E. L. Sullivan, John H. Card, Paul Rousset and Thomas Bell.	845	1868	From intersection of Devisadero and Oak or Page; thence upon one of said streets to Stanyan street; thence along Stanyan to the centre line of H street extended; thence along H street to high water line on the ocean beach; thence north along said high water line to the centre line of D street; thence upon D street to Fulton street, to Masonic avenue, to Hayes, to Devisadero street.
Lloyd Tevis, Wm. B. Bourn, Jas. P. Goodwin and Samuel Merritt.	870	1869	Pacific street, from Powell to Dupont street, and Clay, from Dupont to Montgomery street.
Omnibus Railroad Company	877	1869	Second street, from Howard to Brannan street, and from Townsend to King street.
E. L. Sullivan, Wm. Ware, W. H. Cheevers, Paul Rousset, W. H. Grattan, R. O. Ives and A. Seligman.	878	1869	From intersection of Polk and Bush, along Bush to the centre line of Fillmore street, on Fillmore street to California, to 33d avenue; to Clement street; to the ocean beach.
City Railroad Company.....	887	1869	Over and through the crossings of Stevenson street and Jessie street with New Montgomery street.
Lloyd Tevis, W. B. Bourn, Jas. P. Goodwin and Samuel Merritt.	904	1869	Clay, from west line of Montgomery to the east line of Battery street, for a term of twenty-five years.
Charles D. Carter, James L. Blaikie, John S. Luty, W. B. Cummings and Philip Folk.	927	1870	From intersection of Mission and Twenty-sixth streets, along Mission street, to County Road; thence following the County Road to the boundary line of the City and County of San Francisco.

RAILROAD FRANCHISES — (CONTINUED.)

NAMES.	ORDER..	YEAR...	STREETS.
T. J. L. Smiley, John Stratman, J. M. Verdenal and G. W. Smiley, to be known as the "San Francisco Belt Railroad."	943	1870	From junction of Eleventh and Harrison, along Harrison to Main, to Folsom, to Steuart, to Market, to East, to Pacific, to Front, to Union, to Battery, to Filbert, to Sansome, to Lombard, to Montgomery, to Francisco, to Kearny, to Bay, to Leavenworth, to Beach, to Van Ness avenue, to Market, to Eleventh.
C. S. Bushnell, A. Doubleday, E. W. Steele and Benj. S. Brooks.	944	1870	On Pine, Kearny to Powell street; California, Kearny to Hyde; Clay, Kearny to Larkin; Washington, Stockton to Leavenworth; Jackson, Jones to Leavenworth; Broadway, Powell to Larkin; on Vallejo and Union, Powell to Leavenworth; on Green, Powell to Jones; on Filbert, Taylor to Larkin; on Greenwich, Jones to Larkin; on Stockton, Bush to California, and Clay to Washington; on Mason street, Sacramento to Clay and Green to Union; on Taylor, Broadway to Filbert street; on Jones, Clay to Vallejo and Green to Greenwich; on Leavenworth, Pine to California; Clay to Jackson; Broadway to Greenwich and Union to Filbert street.
Time extended for the commencement of the construction.	1006	1871	
San Francisco, Santa Cruz and Watsonville Railroad Company.	945	1870	From intersection of Illinois and Sixteenth streets; thence along Sixteenth street to Seventh street; to Fourteenth street, to Tenth street, to Market street, to Polk street, to Fulton street, to Stanyan street, to Frederick street, to 1st avenue; thence to the southern boundary line of the City and County of San Francisco.
Carl Precht, Jno. Doyle, Geo. L. Wedekind, James M. Sharkey, A. C. McAllister, Ed. Durkin and M. J. Burke	946	1870	From junction of First and Townsend streets; thence along Townsend to Seventh streets, to Market, across Market to the junction of Market and McAllister streets, along McAllister to Laguna street, to Ellis, to Devisadero, to Geary, to New Cemetery avenue, to Sacramento street, to First avenue; thence in a direct line and parallel with New California street, to the Cemetery Reservation.
Scott Tidball, S. Addington, W. C. Campbell and W. H. Wickersham.	947	1870	On Montgomery street South, at the southerly line of Market; to Bryant street, York street, Bryant avenue, to Serpentine avenue; thence to the southern boundary of the City and County of San Francisco.
E. L. Sullivan, W. H. Gratatan, J. W. Nye, T. B. Bishop and S. B. Goddard.	952	1870	On 34th avenue, at the northerly line of Point Lobos avenue; to Clement street, to 1st avenue, to Point Lobos avenue and from any point on 1st avenue, across private property south of Laurel Hill Cemetery, with the consent of the owners of said private property; and across, upon and along all streets parallel to 1st avenue, lying between 1st avenue and New Cemetery avenue to the west line of said New Cemetery avenue; also, upon 24th avenue from Clement street to Point Lobos avenue.

RAILROAD FRANCHISES—(CONCLUDED.)

NAMES.	ORDER..	YEAR...	STREETS.
Central Railroad Company..	967	1870	From intersection of the present track of their road on Brannan street with Seventh street; thence on Seventh street to Pennsylvania avenue, to Mariposa street, to Kentucky street.
Omnibus Railroad Company	991	1871	On Berry street between Third and Fourth streets, with the right to connect with their track on Third street.
Central Railroad Company..	1000	1871	From intersection of track on Davis street with Vallejo street; thence along and upon Vallejo to Front street.
Front Street, Mission and Ocean Railroad Company.	1001	1871	Front street from Broadway to Vallejo street.
Hill Beachey, Thomas B. Lewis, Peter Taylor, Geo. W. Grayson, W. J. Adams and S. P. Blinn.	1012	1871	Commencing in Valencia street at intersection with Twenty-sixth street; thence along Valencia street and the extension thereof to Dale; thence across Dale and through private property to Grove street or any intervening street, or westerly along Dale street to Old San Jose road; thence along said road and Dolores street to Randall; thence along Dolores or Randall street or across private property to Mission street or the county road; thence along said street and road to a point opposite and west of Holly Park at intersection of county road with Crescent avenue; thence along said avenue and over private property or other streets to Silver avenue at or near its intersection with Amherst street; thence along or across Silver avenue and through streets of "University Mound Survey" to Henry street; thence along said street to the San Bruno road; and thence along practicable streets to Railroad avenue at or near the terminus of the Potrero and Bay View Railroad. (To build a bridge across Islais Creek and with the street from the county road to Silver avenue; on completion, to be conveyed to the city and county as a public highway.)

FRANCHISE TO LAY WATER PIPES.

NAME.	ORDER..	DATE...	TIME.
Lake Tahoe and San Francisco Water Works.	974	1870	Privilege to lay pipes at any time within five years from passage of order.

FRANCHISES

GRANTED SINCE JANUARY, 1869, FOR GRADING AND OTHER PURPOSES.

NAMES.	No. of Reso- lution.	Year	STREETS.
City Grading Company	9520	1869	Seventeenth street, from Valencia to and across Mission street. (Steam power).
Steam Paddy Company.....	9743	1869	Harrison street, from Eleventh to Eighteenth street. (Steam power).
City Grading Company.	214	1869	Intersection of Seventh and Market; along Market to McAllister, McAllister to Gough, Gough to Market, across Market to a point twenty feet westerly from the intersection of the westerly line of Valencia and the southerly line of Market street; along Ridley street from a point thereon between Valencia and Guerrero streets, to and across Valencia; and thence along Valencia, on the easterly side, to Eighteenth street; also, on Larkin, from McAllister to O'Farrell street, and along Seventeenth street from Valencia to and across Mission street. (Steam power.)
J. B. Kemp.....	783	1870	Townsend street, from Second to Fifth street. (Horses and mules).
A. Sedgley.....	1373	1870	From southwest to the northwest corner of Mission and Fifth street.
George F. Hooper.....	1896	1871	From westerly corner of Japan and Townsend streets; thence in an easterly direction 68 feet more or less to line of high water mark (transportation of freight in cars drawn by horses).
David Hewes.....	1923	1871	From intersection of Harrison and Fourteenth streets, along Fourteenth street to Shotwell street; along Shotwell to Eighteenth street (steam power).
City Grading Company.....	2069	1871	Commencing at a point where Stevenson street, if extended, would join the easterly line of Eighth street; thence along Stevenson street to Ninth and across Ninth, Tenth, Eleventh and Twelfth streets to Market street, crossing the track of the Market Street Railroad, at a point to be determined by the Superintendent of Public Streets, to Page street; along Page and Gough to the westerly line of Valencia; along westerly line of Valencia to the southerly line of Hermann street; thence over private property, connecting with the present track; thence to easterly side of Valencia street, at present crossing; also, across Valencia, from the easterly to the westerly side thereof, between Seventeenth and Eighteenth streets; thence along the westerly side of Valencia street to Nineteenth street.

GRADING FRANCHISES—(CONCLUDED.)

NAME.	Order..	Year ...	STREETS.
Central Pacific Railroad Company.	977	1871	Across and upon Townsend street to Japan street; thence across and upon Japan street to the wharf and warehouses of the Pacific Mail Steamship Company for transportation of freight. (Steam power.)

FRANCHISES

GRANTED TO CERTAIN PERSONS TO MANUFACTURE GAS AND TO LAY DOWN GAS PIPES IN AND THROUGH THE STREETS, TO SUPPLY SAID GAS TO THE INHABITANTS OF SAN FRANCISCO.

NAMES.	Order...	Date ...	Years .	RATE.
J. W. Pearson and J. E. McGary & Co.	793	1867	50	Rate not to exceed \$4 per 1,000 cubic feet
A. Hayward, N. Luning, L. Tevis, H. E. Robinson, I. Friedlander, Thos. Bell and Samuel F. Butterworth.	875	1869	50	Rate not to exceed \$4 per 1,000 cubic feet.
A. Hayward, N. Luning, L. Tevis, H. E. Robinson, J. B. Haggin, Thomas Bell, S. F. Butterworth and Charles J. Brenham.	916	1870	50	Rate not to exceed \$4 50 per 1,000 cubic feet.
John Sime, Charles D. Carter and W. H. Lyon.	928	1870	25	Rate not to exceed \$4 per 1,000 cubic feet, and no works are to be erected or maintained within the district bounded by Francisco street on the north, Larkin and Ninth on the west and by Brannan on the south.
E. P. McCarthy, C. F. MacDermott, Chas. R. Peters and H. P. Wakelee.	929	1870	25	Rate not to exceed \$3 50 per 1,000 cubic feet. No works to be erected within the district bounded by Francisco, Larkin, Ninth and Brannan streets.
San Francisco Gas Co.	936	1870	25	Rate not to exceed \$4 50 per 1,000 cubic feet. No works to be erected within the district bounded by Francisco, Larkin, Ninth and Brannan streets.
E. L. Sullivan, Geo. Hearst and M. J. McDonald.	951	1870	25	Rate not to exceed \$4 50 per 1,000 cubic feet. No works to be erected within the district bounded by Francisco, Larkin, Ninth and Brannan streets.
J. W. Stow, W. W. Montague, J. J. Felt, Josiah Belden, H. B. Williams, R. A. Swain and Ira P. Rankin.	979	1871	25	Rate not to exceed \$3 50 per 1,000 cubic feet. No works to be erected within the district bounded by Francisco, Larkin, Ninth and Brannan streets.

ACCEPTED STREETS.

The following lists comprise all the Streets and Street Crossings that have been paved, curbed and sewered at the expense of the Property Owners and accepted by the City, to October 23, 1871, with the present kind of Pavement laid, etc., and which the City is required to keep in repair, excepting those portions of the same used by the various Railroad Companies.

STREET.	FROM.	TO.	PAVEMENT.	YEAR OF ACCEPT-ANCE.	NO. OF RESOLU-TION.	NO. OF
Bartlett alley	Jackson	Pacific	Cobble	1867	6217½	
Battery†	Washington	Jackson	Russ and cobble	1871	2249*	
Battery†	Sacramento	California	Cobble	1871	2249*	
Battery	Pine	Bush	Nicolson	1868	7922	
Battery	Jackson	Pacific	Cobble	1865	4388	
Battery	Pacific	Broadway	Cobble	1867	6617½	
Battery	Vallejo	Green	Stow	1869	9563	
Battery	Green	Union	Nicolson	1868	7854	
Battery	Union	Filbert	Nicolson	1867	6617½	
Battery	Broadway	Vallejo	Cobble	1870	1194*	
Belden	Bush	Pine	Cobble	1870	1413*	
Brannan	Second	Third	Nicolson	1867	7586	
Brannan	Third	Fourth	Nicolson	1867	7035	
Brenham	Washington	Clay	Cobble	1871	1822*	
Broadway	Sansome	Battery	Stow	1871	2220*	
Broadway	Kearny	Dupont	Nicolson	1868	8103	
Broadway	Dupont	Stockton	Cobble	1866	5967	
Bryant	Second	Third	Nicolson	1869	9390	
Bush	Sansome	Battery	Nicolson	1868	7022	
Bush	Montgomery	Kearny	Cobble	1867	7935	
Bush	Dupont	Stockton	Nicolson	1867	7431	
Bush	Stockton	Powell	Cobble	1864	3378	
Bush	Powell	Mason	Nicolson	1867	6617½	
Bush	Mason	Taylor	Nicolson	1867	6617½	
Bush	Taylor	Jones	Nicolson	1867	7431	
Bush	Jones	Leavenworth	Nicolson	1867	6617½	
Bush	Leavenworth	Hyde	Stow	1871	2051*	
Bush	Montgomery	Sansome	Stow and cobble	1871	1797*	
California	Kearny	Montgomery	Cobble	1869	9694	
California	Montgomery	Sansome	Nicolson	1867	7035	
California	Battery	Front	Cobble	1866	5455	
California	Front	Davis	Nicolson	1868	7922	
California	Davis	Drumm	Stow	1869	299*	
California	Kearny	Dupont	Stow	1870	1675*	
California	Sansome	Battery	Cobble	1870-1	{ 1731* 1796*	
Clay	Sansome	Battery	Cobble	1871	2076*	
Clay	Battery	Front	Cobble	1867	6617½	
Clay	Dupont	Stockton	Cobble	1865	4098	
Clay	Kearny	Dupont	Cobble	1871	2051*	
Commercial	Drumm	Davis	Cobble	1869	9633	
Commercial	Montgomery	Kearny	Stow	1868	8967	
Commercial	Kearny	Dupont	Cobble	1868	7922	

* New series of numbers.

† Conditionally accepted; no sewer in street.

ACCEPTED STREETS— (CONTINUED.)

STREET.	FROM.	TO.	PAVEMENT.	YEAR OF ACCEPTANCE.	NO. OF RESOLUTION.
Commercial.....	Sansome.....	Battery.....	Cobble.....	1871	2076*
Davis†.....	Sacramento.....	California.....	Cobble.....	1871	2249*
Davis†.....	Washington.....	Clay.....	Cobble.....	1871	2304*
Davis†.....	Sacramento.....	California.....	Cobble.....	1871	2426*
Dupont.....	Pacific.....	Broadway.....	Cobble.....	1871	2267*
Dupont.....	O'Farrell.....	Geary.....	Cobble.....	1865	4145
Dupont.....	Geary.....	Post.....	Cobble.....	1865	4098
Dupont.....	Pine.....	Bush.....	Cobble.....	1865	5177
Dupont.....	California.....	Sacramento.....	Nicolson.....	1867	6617½
Dupont.....	Sacramento.....	Clay.....	Cobble.....	1865	4145
Dupont.....	Clay.....	Washington.....	Cobble.....	1865	5177
Dupont.....	Washington.....	Jackson.....	Cobble.....	1865	5177
Dupont.....	Jackson.....	Pacific.....	Cobble.....	1866	5967
Dupont.....	Broadway.....	Vallejo.....	Cobble.....	1865	4388
Dupont.....	Vallejo.....	Green.....	Cobble.....	1865	4746
Dupont.....	Green.....	Union.....	Cobble.....	1865	4098
Dupont.....	Union.....	Filbert.....	Cobble.....	1868	7854
Eddy.....	Jones.....	Leavenworth.....	Stow.....	1870	1131*
Eddy.....	Leavenworth.....	Hyde.....	Perry.....	1869	{ 9633 1975
Ellis.....	Stockton.....	Powell.....	Nicolson.....	1867	6617½
Ellis.....	Powell.....	Mason.....	Stow.....	1868	9113
Filbert.....	Sansome.....	Battery.....	Stow.....	1871	1796*
First.....	Market.....	Mission.....	Cobble.....	1865	4098
First.....	Mission.....	Howard.....	Cobble.....	1865	5177
Folsom.....	Main.....	Beale.....	Nicolson.....	1866	5967
Folsom.....	Beale.....	Fremont.....	Cobble.....	1865	4388
Folsom.....	Fremont.....	First.....	Cobble.....	1865	4388
Folsom.....	Third.....	Fourth.....	Cobble.....	1866	5455
Folsom.....	First.....	Second.....	Cobble.....	1871	2076*
Folsom.....	Eighth.....	Ninth.....	Stow.....	1871	{ 1596* 1842*
Folsom.....	Second.....	Third.....	Cobble.....	1871	1596*
Fourth.....	Market.....	Mission.....	Cobble.....	1867	7586
Fourth.....	Mission.....	Howard.....	Nicolson.....	1867	6617½
Fourth.....	Howard.....	Folsom.....	Cobble.....	1865	5177
Fremont.....	Folsom.....	Harrison.....	Stow.....	1871	1796*
Front.....	Pine.....	Market.....	Cobble.....	1865	4145
Front †.....	California.....	Pine.....	Cobble.....	1871	2249*
Geary.....	Kearny.....	Dupont.....	Cobble.....	1864	3899
Geary.....	Dupont.....	Stockton.....	Cobble.....	1864	3474
Geary.....	Stockton.....	Powell.....	Cobble.....	1869	9775
Geary.....	Powell.....	Mason.....	Stow.....	1870	1675*
Geary.....	Mason.....	Taylor.....	Stow.....	1870	1713*
Geary.....	Taylor.....	Jones.....	Stow.....	1870	1675*
Greenwich.....	Mason.....	Powell.....	Nicolson.....	1867	6617½
Harrison.....	Third.....	Fourth.....	Stow.....	1870	972*
Howard.....	Fremont.....	First.....	Stow.....	1871	1998*
Howard.....	First.....	Second.....	Stow.....	1869	411*
Howard.....	Second.....	Third.....	Cobble.....	1866	5455
Howard.....	Third.....	Fourth.....	Cobble.....	1865	5177
Howard.....	Fourth.....	Fifth.....	Cobble.....	1867	6617½
Howard.....	Fifth.....	Sixth.....	Stow.....	1870	1596*
Hyde.....	Geary.....	Post.....	Stow.....	1869	194*
Jackson.....	Front.....	Battery.....	Cobble.....	{ 1867 1868	7586 7922
Jackson.....	Sansome.....	Montgomery.....	Cobble.....	1867	7035
Jackson.....	Montgomery.....	Kearny.....	Cobble.....	1865	5177
Jackson.....	Kearny.....	Dupont.....	Cobble.....	1865	5177
Jackson.....	Dupont.....	Stockton.....	Cobble.....	1864	3348

* New series of numbers.

† Conditionally accepted; no sewer in street.

ACCEPTED STREETS—(CONTINUED.)

STREET.	FROM.	TO.	PAVEMENT.	YEAR OF ACCEP- TANCE.	NO. OF RESUL- TION. NO. OF
Jackson	Stockton	Powell	Cobble	1865	4746
Jackson	Powell	Mason	Nicolson	1867	7035
Jackson	Mason	Taylor	Nicolson	1868	8967
Jessie	Second	Third	Cobble	1865	4746
Kearny	Market	Post	Stow	1870	844*
Kearny	Post	Sutter	Nicolson	1869	9894
Kearny	Sutter	Bush	Nicolson	1868	9268
Kearny	Bush	Pine	Nicolson	1868	9268
Kearny	Pine	California	Nicolson	1868	9268
Kearny	California	Sacramento	Stow	1869	509*
Kearny	Sacramento	Clay	Nicolson	1869	194*
Kearny	Jackson	Pacific	W. $\frac{1}{2}$ Nicolson— E. $\frac{1}{2}$ cobble..	1864	3899
Kearny	Pacific	Broadway	Stow	1869	299*
Larkin	Bush	Sutter	Cobble	1871	2164*
Leavenworth	Bush	Sutter	Stow	1871	2308*
Leavenworth	Pine	Bush	Nicolson	1868	8326
Leavenworth	Eddy	Turk	Stow	1869	699*
Market	Kearny	Ellis	Cobble	1871	1920*
Market	Third	Fourth	Stow and cobble	1871	1920*
Market	First	Second	Cobble	1867	6617 $\frac{1}{2}$
Market	Second	Third	Cobble	1864	3899
Market	Fifth	Sixth	Nicolson	1868	8074
Market	Ninth	Tenth	Stow	1869	351*
Mark. 11th to Potter	Van Ness avenue	Page	Stow	1869	542* _*
Market	Tenth	Eleventh	Stow	1870	858-845
Market (N. $\frac{1}{2}$)	Franklin	Haight	Stow	1870	1375*
Market	Potter	Brady	Stow	1870	1376*
Market	E. line of Fremont	W. line of First	Cobble	1871	1796*
Mason	Greenwich	Lombard	Nicolson	1867	6617 $\frac{1}{2}$
Mason	Lombard	Chestnut	Nicolson	1867	6617 $\frac{1}{2}$
Mason	Geary	O'Farrell	Stow	1870	577*
Mason	Bush	Sutter	Stow	1871	1920*
Merchant	Montgomery	Sansome	Nicolson	1867	7431
Mission	Second	Third	Cobble	1866	5455
Mission	First	Second	Stow	1871	2051*
Montgomery	Jackson	Pacific	Cobble	1865	4746
Montgomery	Bush	Sutter	Stow	1871	1842*
Morton	Kearny	Dupont	Nicolson	1868	9042
Morton	Dupont	Stockton	Cobble	1866	5455
O'Farrell	Hyde	Larkin	Stow	1870	1066*
O'Farrell	Dupont	Stockton	Cobble	1864	3899
Pacific	Front	Battery	Cobble	1867	6617 $\frac{1}{2}$
Pacific	Battery	Sansome	Cobble	1865	5177
Pacific	Sansome	Montgomery	Cobble	1865	4145
Pacific	Montgomery	Kearny	Cobble	1866	5455
Pacific	Kearny	Dupont	Cobble	1868	8179
Pacific	Stockton	Powell	Cobble	1865	5177
Pacific	Powell	Mason	Cobble	1865	5177
Pacific	Mason	Taylor	Cobble	1865	4098
Pacific	Taylor	Jones	Cobble	1868	8782
Pacific	Dupont	Stockton	Cobble	1871	1796*
Pine	Davis	Front	Nicolson	1868	7854
Pine	Front	Battery	Cobble	1864	3378
Pine	Battery	Sansome	Cobble	1864	3194
Pine	Sansome	Montgomery	Cobble	1866	5967
Pine	Montgomery	Kearny	Nicolson	1867	6617 $\frac{1}{2}$
Pine	Kearny	Dupont	Nicolson	1867	7288
Post	Kearny	Dupont	Nicolson	1868	8916
Post	Dupont	Stockton	Cobble	1866	5967

* New series of numbers.

ACCEPTED STREETS — (CONTINUED.)

STREET.	FROM.	TO.	PAVEMENT.	YEAR OF ACCEPTANCE.	NO. OF RESOLUTION.
Post	Montgomery.....	Kearny.....	Cobble.....	1871	1796*
Post	Leavenworth.....	Jones.....	Nicolson.....	1868	7854
Post	Leavenworth.....	Hyde.....	Stow.....	1870	{ 887* 1085* 20*
Powell.....	Jackson.....	Washington.....	Nicolson.....	1869	{ 7103 7288
Powell.....	Washington.....	Clay.....	Nicolson.....	1867	
Powell.....	Pacific.....	Broadway.....	Cobble.....	1864	3899
Powell.....	Union.....	Filbert.....	Cobble.....	1867	7103
Powell.....	Filbert.....	Greenwich.....	Nicolson.....	1867	7035
Powell.....	Greenwich.....	Lombard.....	Nicolson.....	1867	7035
Powell.....	Lombard.....	Chestnut.....	Nicolson.....	1867	7035
Powell.....	Chestnut.....	Francisco.....	Nicolson.....	1867	7035
Powell.....	Jackson.....	Pacific.....	Perry.....	1871	2144*
Powell.....	Eddy.....	Ellis.....	Stone Block.....	1871	1842*
Sacramento.....	Davis.....	Front.....	Cobble.....	1865	5177
Sacramento.....	Front.....	Battery.....	Nicolson.....	1867	6617½
Sacramento.....	Montgomery.....	Sansome.....	Cobble.....	1871	1842*
Sacramento.....	Montgomery.....	Kearny.....	Cobble.....	1867	7739
Sacramento.....	Dupont.....	Stockton.....	Cobble.....	{ 1864 1867	{ 3378 7103
Sansome.....	Pine.....	Bush.....	Nicolson.....	1868	8895
Sansome.....	Jackson.....	Pacific.....	Cobble.....	1865	4145
Sansome.....	Greenwich.....	Lombard.....	Stow.....	1869	411*
Sansome†.....	Filbert.....	Greenwich.....	Cobble.....	1871	2096*
Second.....	Howard.....	Folsom.....	Stow.....	1870	1700*
Second.....	Market.....	Mission.....	Cobble.....	1871	2220*
Seventh.....	Mission.....	Howard.....	Stow.....	1870	887*
Sixth.....	Mission.....	Howard.....	Stow.....	1868	8967
Spring †.....	California.....	Sumner.....	Stone Block.....	1871	2249*
Stevenson.....	First.....	Second.....	Stow.....	1869	699*
Stevenson.....	Third.....	Fourth.....	Cobble.....	1871	1858*
Stockton.....	Bush.....	Sutter.....	Stow.....	1871	1998*
Stockton.....	O'Farrell.....	Ellis.....	Cobble.....	1868	9268
Stockton.....	Post.....	Geary.....	Cobble.....	1867	7431
Stockton.....	Clay.....	Washington.....	Nicolson.....	1867	7739
Stockton.....	Pacific.....	Broadway.....	Cobble.....	1866	5967
Stockton.....	Vallejo.....	Green.....	Cobble.....	1867	7035
Stockton.....	Green.....	Union.....	Cobble.....	1867	7759
Stockton.....	Union.....	Filbert.....	Cobble.....	1863	2801
Stockton.....	Filbert.....	Greenwich.....	Cobble.....	1865	4145
Stockton.....	Sutter.....	Post.....	Cobble.....	1870	1435*
Stockton.....	Greenwich.....	Lombard.....	Stow.....	1870	1547*
Sutter.....	Montgomery.....	Kearny.....	Cobble.....	1868	8205
Sutter.....	Kearny.....	Dupont.....	Nicol'n & cobble	1868	8205
Sutter.....	Dupont.....	Stockton.....	Nicol'n & cobble	1864	3194
Sutter.....	Powell.....	Mason.....	Nicolson.....	1867	7288
Sutter.....	Mason.....	Taylor.....	Nicolson.....	1867	7586
Sutter.....	Taylor.....	Jones.....	Nicolson.....	1867	7739
Sutter.....	Hyde.....	Larkin.....	Stow.....	1871	1796*
Sutter.....	Leavenworth.....	Hyde.....	Stow.....	1871	1842*
Sutter.....	Larkin.....	Polk.....	Stow.....	1871	1858*
Sutter.....	Montgomery.....	Sansome.....	Stow.....	1871	2220*
Taylor.....	O'Farrell.....	Ellis.....	Stow.....	1870	1675*
Taylor.....	Turk.....	Tyler.....	Stow.....	1871	2267*
Taylor.....	Washington.....	Jackson.....	Stow.....	1870	1022*
Taylor.....	Jackson.....	Pacific.....	Stow.....	1870	1596*
Taylor.....	Eddy.....	Ellis.....	Stow.....	1869	544*
Tehama.....	Third.....	Fourth.....	Cobble.....	{ 1865 1867	{ 4746 6617½

* New series of numbers.

† Conditionally accepted; no sewer in street.

INTERSECTIONS OF STREETS.

ACCEPTED STREETS—(CONCLUDED.)

STREET.	FROM.	TO.	PAVEMENT.	YEAR OF ACCEPTANCE.	NO. OF RESOLUTION.
Third	King	Townsend	Nicolson	1867	7035
Third	Townsend	Brannan	Nicolson	1867	7035
Third	Brannan	Bryant	Nicolson	1867	6617 ½
Third	Bryant	Harrison	Cobble	1865	5177
Third	Harrison	Folsom	Cobble	1865	5177
Third	Folsom	Howard	Cobble	1864	3293
Third	Mission	Market	Cobble	1864	3123
Third	Howard	Mission	Cobble	1870	1596*
Turk	Mason	Taylor	Stow	1870	1194*
Vallejo	Front	Battery	Stow	1869	9563
Vallejo	Dupont	Stockton	Cobble	1865	4388
Vallejo	Stockton	Powell	Cobble	1864	3899
Washington	Dupont	Stockton	Cobble	1870	1085*
Washington	Montgomery	Kearny	Cobble	1866	5455
Washington	Stockton	Powell	Cobble	1867	7035
Washington alley	Washington	Jackson	Nicolson	1869	299*
Waverly place	Washington	Clay	Nicolson	1867	7035
Waverly place	Clay	Sacramento	Nicolson	1867	6617 ½

INTERSECTIONS OF STREETS.

STREET.	FROM.	TO.	PAVEMENT.	YEAR.	NO. RESOLUTION.
Market	Sutter	Sansome	Cobble	1863	2678
Market	Stockton	Ellis	Cobble	1864	3293
Market	Eddy	Powell	Cobble	1864	3348
Market	Kearny	Geary	Cobble	1864	3899
Market	Post	Montgomery	Cobble	1867	7431
Market	opposite	Fifth	Cobble	1865	5177
Market	Oak	Van Ness av.	Stow	1869	544*
Market (south half)	opposite	Eleventh	Stow	1869	544*
Market	opposite	Tenth	Stow	1870	845*
Market	Poik	Fell	Stow	1870	858*
Market (south half)	opposite	Fourth	Cobble	1870	887*
Market (south half)	opposite	Potter	Stow	1870	1100*
Market	Page	Franklin	Stow	1870	1375*
Market	Haight	Franklin	Stow	1870	1376*
Market	opposite	Ninth	Stow	1870	1376*
Market	opposite	Third	Cobble	1870	1376*

* New series of numbers.

STREET CROSSINGS.

STREET.	CROSSING.	PAVEMENT.	Year of Acceptance:	No. of Resolution.
Battery.....	Commercial.....	Cobble.....	1871	1796*
Battery.....	Bush.....	Nicolson and cobble..	1862	2266
Battery.....	Pine.....	Cobble.....	1862	2266
Battery.....	Clay.....	Cobble.....	1864	3123
Battery.....	Pacific.....	Cobble.....	1863	3049
Battery.....	Broadway.....	Cobble.....	1866	5667
Battery.....	Vallejo.....	Cobble.....	1868	9292
Battery.....	Green.....	Cobble.....	1868	9292
Battery.....	Union.....	Nicolson.....	1868	7854
Battery.....	Commercial.....	Cobble.....	1871	1796*
Broadway.....	Montgomery.....	Cobble.....	1869	9917
Broadway.....	Dupont.....	Cobble.....	1863	2345
Broadway.....	Powell.....	Cobble.....	1863	2678
Broadway.....	Stockton.....	Cobble.....	1870	1375*
Broadway.....	Sansome.....	Cobble.....	1871	2164*
Bush.....	Dupont.....	Cobble.....	1863	2501
Bush.....	Stockton.....	Cobble.....	1863	2570
Bush.....	Powell.....	Cobble.....	1864	3194
Bush.....	Mason.....	Nicolson.....	1867	6617 ½
Bush.....	Taylor.....	Nicolson.....	1867	7431
Bush.....	Jones.....	Nicolson.....	1868	8103
Bush.....	Leavenworth.....	Nicolson.....	1867	6617 ½
Bush.....	Montgomery.....	Stow.....	1871	2051
Bryant.....	Second.....	Nicolson.....	1869	9390
California.....	Davis.....	Stow.....	1869	209*
California.....	Battery.....	Cobble.....	1863	2970
California.....	Sansome.....	Nicolson.....	1867	7431
California.....	Dupont.....	Cobble.....	1869	9474
California.....	Front.....	Cobble.....	1870	996*
California.....	Drumm.....	Stow.....	1871	2250*
Clay.....	Sansome.....	Cobble.....	1863	2345
Clay.....	Kearny.....	Nicolson.....	1863	2801
Clay.....	Dupont.....	Cobble.....	1865	4098
Clay.....	Stockton.....	Cobble.....	1864	3348
Clay.....	Powell.....	Cobble.....	1863	2570
Commercial.....	Davis.....	Cobble.....	1869	9775
Dupont.....	Geary.....	Cobble.....	1864	3474
Dupont.....	Post.....	Cobble.....	1865	4388
Dupont.....	Pine.....	Cobble.....	1863	2570
Dupont.....	Sacramento.....	Cobble.....	1864	3293
Dupont.....	Vallejo.....	Cobble.....	1863	3049
Dupont.....	Green.....	Cobble.....	1863	3049
Dupont.....	Union.....	Cobble.....	1864	3194
Dupont.....	Filbert.....	Cobble.....	1866	5455
Eddy.....	Leavenworth.....	Stow.....	1869	699*
Eddy.....	Jones.....	Stow.....	1870	1675*
Eddy.....	Hyde.....	Stow.....	1871	2488*
Eighth.....	Folsom.....	Stow.....	1869	299*
Ellis.....	Powell.....	Stow.....	1863	9113
Ellis.....	Mason.....	Stow.....	1869	351*
Ellis.....	Taylor.....	Stow.....	1869	351*
Ellis.....	Jones.....	Nicolson.....	1868	8205
Folsom.....	Main.....	Cobble.....	1867	6617 ½
Folsom.....	Beale.....	Nicolson.....	1867	7190—7431

* New series of numbers.

STREET CROSSINGS.

427

STREET CROSSINGS—(CONTINUED.)

STREET.	CROSSING.	PAVEMENT.	Year of Acceptance.	No. of Resolution.
Folsom.....	Fremont.....	Nicolson.....	1868	8179
Folsom.....	First.....	Cobble.....	1871	1822*
Fourth.....	Howard.....	Cobble.....	1870	1375*
Front.....	Pine.....	Cobble.....	1865	4145
Front.....	Sacramento.....	Cobble.....	1863	3049
Front.....	Washington.....	Cobble.....	1865	5177
Front.....	Jackson.....	Cobble.....	1863	2801
Front.....	Pacific.....	Cobble.....	1866	5967
Front.....	Commercial.....	Cobble.....	1871	1796*
Geary.....	Jones.....	Nicolson.....	1871	2051*
Geary.....	Stockton.....	Cobble.....	1866	5967
Green.....	Stockton.....	Cobble.....	1867	7035
Greenwich.....	Powell.....	Cobble.....	1864	3194
Greenwich.....	Mason.....	Nicolson.....	1867	6617 ½
Green.....	Kearny.....	Cobble.....	1870	887*
Howard.....	First.....	Cobble.....	1868	8074
Howard.....	Second.....	Cobble.....	1865	4388
Howard.....	Third.....	Cobble.....	1863	2570
Howard.....	Fifth.....	Cobble.....	1864	3293
Howard.....	Fremont.....	Stow.....	1871	2308*
Hyde.....	Sutter.....	Stow.....	1871	1796*
Jackson.....	Sansome.....	Cobble.....	1867	7103
Jackson.....	Battery.....	Cobble.....	1866	5455
Jackson.....	Kearny.....	Stow.....	1863	2678
Jackson.....	Dupont.....	Cobble.....	1863	3049
Jackson.....	Mason.....	Nicolson.....	1867	7035
Jackson.....	Montgomery.....	Cobble.....	1871	1796*
Kearny.....	Post.....	W. h'f Nic—E. h'f cob.	1869	9633
Kearny.....	Bush.....	Nicolson.....	1863	2266
Kearny.....	Pine.....	Nicolson.....	1862	2266
Kearny.....	California.....	Nicolson.....	1869	20*
Kearny.....	Sacramento.....	Nicolson.....	1863	2953
Kearny.....	Commercial.....	Nicolson.....	1869	20*
Kearny.....	Washington.....	Cobble.....	1863	2501
Kearny.....	Broadway.....	Cobble.....	1871	2144*
Kearny.....	Green.....	Cobble.....	1870	887*
Larkin.....	Sutter.....	Stow.....	1871	1796*
Leavenworth.....	Post.....	Nicolson.....	1871	2051*
Lombard.....	Mason.....	Cobble.....	1865	5177
Mason.....	Washington.....	Cobble.....	1865	4098
Mission.....	First.....	Cobble.....	1864	3899
Mission.....	Second.....	Cobble.....	1864	3348
Mission.....	Third.....	Cobble.....	1863	2501
Mission.....	Fourth.....	Cobble.....	1866	5967
Mission.....	Fifth.....	Cobble.....	1864	3348
Montgomery.....	Sutter.....	Cobble.....	1863	2345
Montgomery.....	Pine.....	Nicolson.....	1863	2501
Montgomery.....	Sacramento.....	Nicolson.....	1863	2570
Montgomery.....	Clay.....	Cobble.....	1863	2501
Montgomery.....	Washington.....	Perry.....	1869	9390
Montgomery.....	Pacific.....	Cobble.....	1864	3293
Pacific.....	Kearny.....	Nicolson.....	1864	3474
Pacific.....	Dupont.....	Cobble.....	1865	4746
Pacific.....	Stockton.....	Cobble.....	1864	3348
Pacific.....	Powell.....	Cobble.....	1863	2678
Pacific.....	Mason.....	Cobble.....	1865	4746
Pacific.....	Taylor.....	Cobble.....	1865	4098
Post.....	Jones.....	Nicolson.....	1868	7854
Post.....	Hyde.....	Stow.....	1869	194*
Powell.....	Post.....	Cobble.....	1865	5177
Powell.....	Pine.....	Cobble.....	1864	3474
Powell.....	Jackson.....	Nicolson.....	1867	7288
Powell.....	Green.....	Cobble.....	1865	5177
Powell.....	Lombard.....	Nicolson.....	1863	2953
Powell.....	Chestnut.....	Nicolson.....	1867	7035

* New series of numbers.

STREET CROSSINGS—(CONCLUDED.)

STREET.	CROSSING.	PAVEMENT.	Year of Acceptance.	No. of Resolution.
Sacramento.....	Davis.....	Cobble.....	1865	5177
Sansome.....	Pine.....	Cobble.....	1862	2266
Sansome.....	Bush.....	Cobble.....	1862	2266
Sansome.....	Pacific.....	Cobble.....	1869	9775
Sansome.....	Greenwich.....	Stow.....	1869	699*
Sansome.....	Commercial.....	Cobble.....	1871	1796*
Sansome.....	Merchant.....	Cobble.....	1871	2076*
Second.....	Folsom.....	Cobble.....	1865	4145
Sixth.....	Mission.....	Stow.....	1870	1375*
Stockton.....	O'Farrell.....	Cobble.....	1865	4145
Stockton.....	Sutter.....	Cobble.....	1863	3049
Stockton.....	California.....	Nicolson.....	1867	6617 ½
Stockton.....	Sacramento.....	Cobble.....	1865	4746
Stockton.....	Washington.....	Cobble.....	1863	2501
Stockton.....	Jackson.....	Cobble.....	1862	2266
Stockton.....	Vallejo.....	Cobble.....	1863	2345
Stockton.....	Union.....	Cobble.....	1863	2953
Stockton.....	Filbert.....	Cobble.....	1863	2953
Stockton.....	Greenwich.....	Stow.....	1871	1796*
Sutter.....	Kearny.....	Nicolson.....	1863	2801
Sutter.....	Powell.....	Nicolson.....	1867	7431
Sutter.....	Mason.....	Nicolson.....	1867	7586
Sutter.....	Taylor.....	Nicolson.....	1867	7431
Sutter.....	Jones.....	Nicolson.....	1867	7431
Sutter.....	Leavenworth.....	Nicolson.....	1868	8205
Taylor.....	Jackson.....	Perry.....	1871	1796*
Third.....	Townsend.....	Nicolson.....	1867	7035
Third.....	Brannan.....	Nicolson.....	1867	6617 ½
Third.....	Bryant.....	Cobble.....	1869	9424
Third.....	Harrison.....	Cobble.....	1863	2501
Third.....	Folsom.....	Cobble.....	1865	5177
Turk.....	Taylor.....	Cobble.....	1868	8205
Union.....	Mason.....	Cobble.....	1869	9897
Union.....	Powell.....	Cobble.....	1871	1842*
Vallejo.....	Front.....	Cobble.....	1871	1796*

RECAPITULATION.

STREETS.

Cobble Pavement.....	113
Nicolson Pavement.....	56
Stow Pavement.....	53
Perry Pavement.....	2
Nicolson and Cobble, etc.....	8
Number of Blocks accepted.....	232

* New series of numbers.

STREET CROSSINGS.

Cobble Pavement	96
Nicolson Pavement.....	36
Stow Pavement.....	18
Perry Pavement.....	2
Nicolson and Cobble.....	2
	<hr/>
Number of Crossings accepted.....	154
	<hr/> <hr/>

INTERSECTIONS.

Cobble	8
Stow	8
	<hr/>
Number of Intersections accepted.....	16
	<hr/> <hr/>

OUTSIDE LANDS.

For the purpose of ending the litigation in reference to Pueblo Lands, pending in the Courts of the United States, Congress passed an Act which was approved on the 8th of March, 1866, relinquishing to this City all the right of the United States in the land described in the decision of Judge Field, in trust, to be conveyed to the parties in the *bona fide* actual possession by themselves or tenants on the passage of the Act, subject to such terms and conditions as the Legislature of the State might prescribe. The Board of Supervisors, in order to settle the question of title to these lands, commenced proceedings after the passage of said Act by Congress, which have finally resulted in the passage of Acts by the Legislature of this State, determining the whole matter so far as legislation could effect, and providing under what conditions and to whom grants of land should be made. A detailed statement of the proceedings had by the Board appears in Appendix to Municipal Reports of Fiscal Years, 1867-68 and 1868-69.

The following tabular statement of the proceedings had, with the final decree of Judge Field, the grant by Congress and the various Acts passed by the Legislature, are herewith presented for reference:

PROCEEDINGS IN RELATION TO OUTSIDE LANDS.

ORDERS AND RESOLUTIONS.	DATE.	NATURE OF ORDERS AND RESOLUTIONS, ETC.
Order No. 733.....	Oct. 12, 1866	An order for the settlement and quieting of the title to lands in the City and County of San Francisco, situated above high water mark, of the Bay of San Francisco and the Pacific Ocean and without the former corporate limits of the City of San Francisco.
	Oct. 15, 1866	Supervisors R. P. Clement, Frank McCoppin and Charles H. Stanyan elected a Special Committee on Outside Lands.
Order No. 748.....	Dec. 22, 1866	To expedite the settlement of Land Titles in the City and County of San Francisco.
Resolution No. 6,404	Jan. 21, 1867	Plan for subdivision into blocks of Outside Lands approved.
	Jan. 28, 1867	First petition for a confirmatory title to land filed.
Resolution No. 6,551	Feb. 26, 1867	Committee on Outside Lands instructed to enter into a contract with Humphreys and Potter to make surveys and map of Outside Lands, at a cost of \$12,000.
	Feb. 27, 1867	Contract entered into.
Order of Grant No. 1	Mar. 11, 1867	First grant of Van Ness Lands awarded under provisions of Order No. 748.
Resolution No. 6,701	Mar. 25, 1867	Contract to publish Orders and Awards of Land Grants awarded to the "Times" Publishing Company.
Order No. 769.....	Mar. 26, 1867	Supplementary to Order No. 733, extending the time for the payment of taxes on Outside Lands.
Order No. 771.....	April 9, 1867	Amending Order No. 748.
Order No. 776.....	May 7, 1867	To amend Section 6 of Order No. 748.
Order No. 778.....	May 7, 1867	Supplementary to Order No. 733 and extending the time for the payment of taxes on Outside Lands.
	Dec. 2, 1867	Supervisors Charles H. Stanyan, A. J. Shrader and R. Beverly Cole elected Committee on Outside Lands.
Resolution No. 7,809	Dec. 24, 1867	Appropriation of \$2,500 for surveys of the Pueblo Lands, by the United States Surveyor-General for California, in order to obtain patent.
Order No. 800.....	Jan. 14, 1868	An order for the settlement and quieting titles to land in the City and County of San Francisco, situated above high water mark, of the Bay of San Francisco and the Pacific Ocean and without the corporate limits of the City of San Francisco.
	Jan. 20, '68	Supervisors Charles H. Stanyan, A. J. Shrader, R. Beverly Cole, Monroe Ashbury and Charles Clayton elected Committee on Outside Lands.
	Jan. 27, '68	
	Mar. 27, 1868	Act of the Legislature ratifying and confirming Order No. 800 (and supplementary Act) approved.
	Mar. 28, 1868	Act of the Legislature approved authorizing the Board to establish grades, etc., of Outside Land Districts.
	May 18, 1868	Map of Outside Lands completed and with Reports of Committee (majority and minority report being on Park Reservation) submitted.

PROCEEDINGS IN RELATION TO OUTSIDE LANDS — (CONTINUED.)

ORDERS AND RESOLUTIONS.	DATE.	NATURE OF ORDERS AND RESOLUTIONS, ETC.
	May 18, '68 } to June 18, '68 }	Map of Outside Lands deposited in Clerk's office for public inspection, and public notice given by advertising in all the daily papers, and parties having objections to reservations made notified to file the same.
	June 18, '68 } and June 19, '68 }	Committee on Outside Lands held open meetings to hear all persons objecting to reservations made.
	June 22, 1868	Final Report of Committee on Outside Lands as to changes in reservations for public purposes.
Resolution No. 8,565	June 22, 1868	Final report approved and map ordered to conform to majority report and alterations to be made as specified in final report.
	June 29, 1868	Certificate from Potter and Humphreys, surveyors, and Report of Outside Land Committee, that the map had been made to conform to instructions contained in Resolution No. 8,565.
Resolution No. 8,622	July 13, 1868	Approving and adopting the final report of Committee on Outside Lands and declaring the map made to be the Official Map of Outside Lands.
Order No. 823. . .	July 24, 1868	Approving acts of Committee, also the map and reservations set apart for public purposes, and providing for a written description of the reservations to be filed in the office of the City and County Recorder.
	Dec. 7, 1868	Committee on Outside Lands filed their final report in duplicate of appraisement of the reservations and the value of the Outside Lands, with volume containing a description of the reservations—one copy in the City and County Recorder's office, and the other in the Clerk's office of the Board of Supervisors.
	Dec. 7, 1868	Supervisors C. H. Stanyan, A. J. Shrader, R. Beverly Cole, Monroe Ashbury and J. B. E. Cavallier elected Committee on Outside Lands.
	Dec. 28, 1868	County Court fixed and awarded compensation of Outside Land Committee, for services appraising Outside Lands, etc., at \$10,500, (\$2,100 each.)
	Feb. 8, 1869	City and County Recorder delivered to Tax Collector a certified copy of report (Assessment Roll).
Order No. 866.....	April 29, 1869	To amend Order No. 748 and other orders amendatory and supplemental thereto.
Resolution No. 9,721	May 3, 1869	Approving the Report of the Committee on Outside Lands and the assessment of the lands reserved, on the lands delineated upon the map according to the appraised value.
Resolution No. 9,706	May 3, 1869	Contract awarded to Humphreys and Potter to establish lines and grades of streets in Outside Land Districts for the sum of \$19,900.
Order of Gr'nt No.26	June 21, 1869	First grant of Outside Lands awarded under provisions of Order No. 866.

PROCEEDINGS IN RELATION TO OUTSIDE LANDS — (CONTINUED.)

ORDERS AND RESOLUTIONS.	DATE.	NATURE OF ORDERS AND RESOLUTIONS, ETC.
Order No. 895.....	Oct. 2, 1869	Allowing co-owners and tenants in common of tracts of Outside Lands to pay their proportionate share of the Outside Land assessment and taxes which might be due or become due on their undivided interests.
Resolution No. 581 } New Series..... }	Nov. 8, 1869.	Contract to publish Orders and Awards of Land Grants awarded to W. S. Moss & Co. ["Examiner" newspaper.]
Order No. 900.....	Nov. 22, 1869	Requesting the Tax Collector to receive in payment of the assessments on Outside Lands orders drawn on himself by persons in whose favor awards of money were made for lands taken or reserved for public purposes.
	Dec., 1869...	Supervisors A. J. Shrader, Monroe Ashbury, M. J. Kelly, T. McCarthy and Henry Winkle elected Committee on Outside Lands.
	Mar. 24, 1870	An Act to expedite the settlement of Land Titles in the City and County of San Francisco, providing for the issuance of deeds to Pueblo Lands, approved.
Order No. 955.....	Sept. 27, '70	Grades of Outside Lands established.
Order No. 972.....	Nov. 7, '70	
Order of Gr't No. 83	Mar. 28, 1870	First grant of Lands awarded under provisions of the Act of the Legislature to expedite the settlement of Land titles.
	Dec. 5, 1870	Supervisors Edward Commins, A. J. Shrader, T. McCarthy, A. B. Forbes and Robert Goodwin elected Committee on Outside Lands.

FINAL DECREE CONFIRMING THE CLAIM OF THE CITY OF SAN FRANCISCO
TO ITS PUEBLO LANDS, ENTERED MAY 18, 1865.

THE CITY OF SAN FRANCISCO }
vs. }
THE UNITED STATES. }

The appeal in this case taken by the petitioner, the City of San Francisco, from the decree of the Board of Land Commissioners to ascertain and settle private land claims in the State of California, entered on the twenty-first day of December, 1854, by which the claim of the petitioner was adjudged to be valid, and confirmed to lands within certain described limits, coming on to be heard upon the transcript of proceedings and decision of said Board, and the papers and evidence upon which said decision was founded, and further evidence taken in the District Court of the United States for the Northern District of California pending said appeal—the said case having been transferred to this Court by order of the said District Court, under the provisions of section four of the act entitled "An Act to expedite the Settlement of Titles to Lands in the State of California," approved July 1st, 1864—and counsel of the United States and for the petitioner having been heard, and due deliberation had, it is ordered, adjudged, and decreed, that the claim of the petitioner, the

City of San Francisco, to the land hereinafter described, is valid, and that the same be confirmed.

The land of which confirmation is made is a tract situated in the County of San Francisco, and embracing so much of the extreme upper portion of the peninsula above ordinary high-water mark (as the same existed at the date of the conquest of the country, namely, the seventh of July, A.D. 1846) on which the City of San Francisco is situated, as will contain an area of four square leagues—said tract being bounded on the north and east by the Bay of San Francisco; on the west by the Pacific Ocean; and on the south by a due east and west line drawn so as to include the area aforesaid, subject to the following deductions, namely: Such parcels of land as have been heretofore reserved or dedicated to public uses by the United States; and also such parcels of land as have been by grants from lawful authority vested in private proprietorship, and have been finally confirmed to parties claiming under said grants by the tribunals of the United States, or shall hereafter be finally confirmed to parties claiming thereunder by said tribunals, in proceedings now pending therein for that purpose; all of which said excepted parcels of land are included within the area of four square leagues above mentioned, but are excluded from the confirmation to the city. This confirmation is in trust, for the benefit of the lot-holders, under grants from the Pueblo, Town, or City of San Francisco, or other competent authority, and as to any residue, in trust for the use and benefit of the inhabitants of the City.

FIELD, Circuit Judge.

SAN FRANCISCO, May 18th, 1865.

GRANT BY CONGRESS.

CHAP. XIII.—*An Act to Quiet the Title to Certain Lands within the Corporate Limits of the City of San Francisco.*

[Approved March 8, 1866.]

Be it enacted, by the Senate and House of Representatives of the United States, in Congress assembled. That all the right and title of the United States to the land situated within the corporate limits of the City of San Francisco, in the State of California, confirmed to the City of San Francisco by the decree of the Circuit Court of the United States for the Northern District of California, entered on the eighteenth day of May, one thousand eight hundred and sixty-five, be, and the same are hereby relinquished and granted to the said City of San Francisco, and its successors, and the claim of the said city to the said land is hereby confirmed, subject, however, to the reservations and exceptions designated in said decree, and upon the following trusts, namely: that all the said land, not heretofore granted to said City, shall be disposed of and conveyed by said City to parties in the *bona fide* actual possession thereof, by themselves or tenants, on the passage of this Act, in such quantities and upon such terms and conditions as the Legislature of the State of California may prescribe, except such parcels thereof as may be reserved and set apart by ordinance of said City for public uses; *provided, however,* that the relinquishment and grant by this Act shall not interfere with, or prejudice any valid adverse right or claim, if such exist, to said land or any part thereof, whether derived from Spain, Mexico, or the United States, or preclude a judicial examination and adjustment thereof.

AN ACT

TO CONFIRM A CERTAIN ORDER PASSED BY THE BOARD OF SUPERVISORS
OF THE CITY AND COUNTY OF SAN FRANCISCO.

[Approved March 27, 1868.]

The People of the State of California, represented in Senate and Assembly, do enact as follows:

SECTION 1. Whereas, the Board of Supervisors of the City and County of San Francisco passed an order, numbered eight hundred, which said order was approved by the Mayor and President of the Board of Supervisors on January fourteenth, eighteen hundred and sixty-eight, and which is as follows :

“Order No. 800.—An order for the settlement and quieting titles to land in the City and County of San Francisco, situate above high water mark of the Bay of San Francisco and the Pacific Ocean, and without the corporate limits of the City of San Francisco.

“*The People of the City and County of San Francisco do ordain as follows:*

“SECTION 1. Immediately after the passage of this order, the Board of Supervisors shall proceed to devise and adopt a plan for the subdivision into blocks and lots of all the lands not reserved to the United States, situated on the Peninsula of San Francisco, and within the present corporate limits of said city and county, and above the natural ordinary high water mark of the Bay of San Francisco and the Pacific Ocean, as the same existed on the seventh day of July, eighteen hundred and forty-six, and without the corporate limits of the City of San Francisco, as defined in the Act to re-incorporate the said city, passed by the Legislature of California on the fifteenth day of April, eighteen hundred and fifty-one, so far as said Board may deem such subdivision necessary ; and to select and set apart for public uses such lots and portions of said land as said Board may deem necessary, subject to the limitations and provisions hereinafter in this order contained.

“SEC. 2. After the adoption of the plan provided for in section one of this order, the Board of Supervisors shall cause to be made a map of said lands, according to said plan. Such map shall show the streets and public highways, the blocks formed by the intersection of the streets and public highways, and the lots into which said blocks shall be subdivided, and upon such map shall be designated the lots and portions of land set apart for public uses, and the particular use for which each lot or portion of land shall have been set apart.

“SEC. 3. Upon the completion of the map provided for by section two of this order, it shall be deposited for public inspection in the office of the Clerk of the Board of Supervisors, and there remain for a period of thirty days ; and notice shall be published in three of the daily papers during the whole time that said map shall so remain in said office.

“SEC. 4. Any person having or claiming any interest in any portion of said lands, under and by virtue of any of the provisions of this order, may, at any time before the completion of said map, or while the same shall remain in the office of the Clerk of the Board of Supervisors for public inspection, present to the Committee on Outside Lands, hereinafter in this order provided for, a description and diagram of the lands in which he shall so claim an interest, and have the same delineated on said map ; but no claim shall be delineated upon said map by said committee, unless all taxes shall have been paid thereon for five fiscal years preceding the year beginning July first, eighteen hundred and sixty-six.

“SEC. 5. After the said map shall have remained in the office of the Clerk of the Board of Supervisors for the said period of thirty days, as provided in section three of this order, the Board of Supervisors may examine the objections, if any, made thereto, and may make such alterations in the location or designation of any lots or portions of land set apart for

public uses as may be necessary to obviate any objection which the said Board shall deem just and proper.

"SEC. 6. As soon as the alterations provided for in section five of this order shall have been made and delineated on said map, the said map shall become and be the official map of said lands; and the portions of land thereon designated as public streets and highways, and the tract or portion of land set apart and designated on said map as a public park, and the tract or portion of land set apart and designated thereon as a cemetery, and lots for a Hospital, City Hall, County Jail, Public Schools, Fire Department, City Library, or other public purposes, shall be deemed absolutely dedicated as such.

"SEC. 7. No lot set apart for public use, other than for a park, plaza, cemetery or public square, or for the erection thereon of a City Hall or buildings for a City Library, Hospital, County Jail or an Asylum, shall exceed in extent two fifty-vara lots; and no tract or portion of land set apart for a plaza or public square shall exceed in extent four whole blocks, formed by the intersection of the main streets of the plan; and the tract or portion of land set apart for a cemetery shall not be less in extent than two hundred acres; and the tract or portion of land set apart for a public park shall not be less than one thousand acres.

"SEC. 8. No person shall be entitled to receive compensation for any lot or portion of land set apart for public use, unless his claim shall have been delineated on the map herebefore in this order provided for, nor until all conflicting claims to such lot or portion of land shall have been finally determined; and no person shall be entitled to receive compensation for any portion of land included in any street or highway.

"SEC. 9. All that portion of the land described in section one of this order which lies south of a line drawn due south, eighty-one degrees and thirty-five minutes east, magnetic, through Seal Rock, and west of a line easterly not less than two hundred feet from ordinary high water mark, is hereby reserved and set apart for public use as a public highway.

"SEC. 10. After the committee hereinafter provided for in section thirteen shall have made their final report upon the said map and reservations, and the report shall be ratified by the Board of Supervisors, it shall be the further duty of the said committee to make a just appraisal of the lands reserved for public uses other than for streets and highways, and to make a just and equitable assessment of the value of the lands so reserved, ratably and equitably upon and to each piece and parcel of land delineated on said map, according to the appraised value of said lands (exclusive of the lands reserved for public streets and highways). They shall make their report in duplicate, under their hands or the hands of a majority of them; one copy of which said report shall be filed in the office of the Clerk of the Board of Supervisors and the other copy of said report shall be filed in the office of the City and County Recorder; *provided*, that no member of such committee shall act in making such appraisements or assessments who shall be interested in any of the lands to be affected; and in case any member of said committee shall be so interested, the Board of Supervisors shall appoint some other member to act in his place in making said appraisements and assessments. The said committee shall be sworn to faithfully discharge their duties.

"SEC. 11. Upon the payment to the County Treasurer of the City and County of San Francisco of the amount assessed by the committee provided for in section thirteen of this order, upon the lands as provided for in section ten of this order, the City and County of San Francisco hereby relinquishes and grants all the right, title and claim which the said city and county now has or may hereafter acquire as the successor of the Pueblo of San Francisco, or as the grantee or the patentee of the United States, in and to the lands hereinbefore in this order described, and not excepted or reserved, or intended to be excepted or reserved, by any of the preceding sections or provisions of this order, and which may not be set apart for public use under any of the preceding sections and provisions, and upon which shall be paid, previous to the first day of April, eighteen hundred and

sixty-eight, all taxes which have been assessed thereon during the five fiscal years preceding the year beginning July first, eighteen hundred and sixty-six, unto the person, or to the heirs and assigns of persons, who were, on the eighth day of March, eighteen hundred and sixty-six, in the actual bona fide possession thereof, by themselves or their tenants, or, having been ousted from such possession before or since said day, have recovered or may recover the same by legal process. And it is hereby declared to be the intent and object of this section to pass the right, title and claim of the said city and county in and to every tract or portion of said land delineated on said map, except the portions that are or may be reserved as aforesaid, possessed by one person, unto the possessor thereof in severalty; and every separate tract or portion thereof, except the portions that are or may be reserved as aforesaid, possessed by more than one person, jointly or in common, unto the possessors thereof, jointly or in common.

"SEC. 12. The grants and relinquishments by this order made shall be subject to the selections, reservations and conditions hereinbefore in this order made and provided for.

"SEC. 13. A committee of five members of the Board of Supervisors shall be chosen by said Board, whose duty it shall be to prepare and report to the Board the plan provided for in section two of this order, to supervise the making of the map provided for in section three, to select, set apart and designate the lots and portions of land hereinbefore provided to be set apart for public use, and generally to superintend the carrying out of the provisions of this order; all the acts of said committee to be subject to the approval of the Board of Supervisors.

"SEC. 14. The committee aforesaid shall receive a reasonable compensation for their services, to be determined by the County Judge.

"SEC. 15. Whenever a survey shall be required to determine the boundaries of any claim or portion of any claim, whether ordered by the committee or requested by the claimants, the expenses of such survey shall be borne by such claimants; and no survey shall be received by the committee except it shall have been made by the City and County Surveyor, or a surveyor designated by the committee; and the amount of compensation for such survey shall be fixed by the committee at a reasonable rate, not to exceed the ordinary charges for such services.

"SEC. 16. The Board of Supervisors shall provide by order for the distribution and payment to those entitled thereto of the moneys assessed for the cost of reservations, and which shall have been paid to the City and County Treasurer, under the provisions of section eleven of this order.

"SEC. 17. Nothing in this order contained shall have the effect to annul or invalidate any action or proceeding heretofore had or commenced under the orders which are by this order repealed; and it shall not be necessary to do anew, under this order, anything therein provided for which is also provided for in the orders aforesaid, and which has been done under and in pursuance of the provisions of said orders, and have been ratified by the Board of Supervisors, and all proceedings commenced under said orders, relating to maps and surveys and not yet completed, shall be continued and completed under this order.

"SEC. 18. Order seven hundred and thirty-three, and all orders and parts of orders and resolutions, so far as they conflict with the provisions of this order, are hereby repealed.

"SEC. 19. This order is subject in all its parts to ratification by the Legislature, for which application shall be made by the Board of Supervisors."

Be it therefore enacted, that the within and before recited order be and the same is hereby ratified and confirmed; and all proceedings heretofore had, and which have taken place, or shall hereafter take place under its provisions, are ratified and confirmed in all respects; *provided*, that after the Board of Supervisors shall have set apart a tract of land for a cemetery, as provided in said order, and shall have set apart a tract of land for a public park, as therein provided, the said Board may, if in their judgment the same would be better for the public health or convenience, by a vote of at least ten members, and with the approval

of the Mayor, exchange such lands so set apart for cemetery purposes for other lands, not less than two hundred acres in extent, to be used as a cemetery; and they may also exchange said lands so set apart for a public park for other lands for the purposes of a public park, and not of less extent than one thousand acres; but no person in actual possession of any of the lands mentioned in the first section of said order on the said eighth day of March, eighteen hundred and sixty-six, and on which five years' taxes shall have been paid, as provided in such order, shall be dispossessed of any of said lands under any order heretofore or hereafter made by said Board of Supervisors for the reservation of any of said lands for public uses, except for streets, until compensation shall have been actually made to such person, as provided in said Order Number Eight Hundred; and until such compensation shall have been made, such person shall be allowed to continue in possession of such lands so possessed by them.

SEC. 2. This Act shall take effect from and after its passage.

A N A C T

FURTHER TO PROVIDE FOR THE RATIFICATION AND CONFIRMATION OF A CERTAIN ORDER PASSED BY THE BOARD OF SUPERVISORS OF THE CITY AND COUNTY OF SAN FRANCISCO, AND TO MODIFY CERTAIN PROVISIONS OF THE SAME.

[Approved March 27, 1868.]

The People of the State of California, represented in Senate and Assembly, do enact as follows:

SECTION 1. Nothing in the provisions of a certain order passed by the Board of Supervisors of the City and County of San Francisco, numbered eight hundred, and entitled "An Order for the settlement and quieting titles to land in the City and County of San Francisco, situate above high water mark of the Bay of San Francisco and the Pacific Ocean, and without the corporate limits of the City of San Francisco," nor in the provisions of any Act confirming or purporting to confirm the same, shall authorize the said Board to exchange any lands set apart and reserved, or to be set apart and reserved, for a cemetery or a park, nor to deprive the said Board of the power of taking immediate possession of any lands hereafter reserved for public use under the provisions of said Order Number Eight Hundred, or by virtue of the terms of an Act of Congress approved March eighth, eighteen hundred and sixty-six, entitled an Act to quiet the title to certain lands within the corporate limits of the City of San Francisco.

SEC. 2. Whenever the report of appraisal mentioned in section ten of said Order Number Eight Hundred shall have been made and filed, as therein provided, it shall be the duty of the City and County Recorder to make out, certify and deliver to the Tax Collector of said city and county a copy of the same, which copy shall be deemed and held to have the same force, effect and validity, in regard to the sums therein assessed, as an assessment roll duly approved by the Board of Equalization in regard to State and County taxes. The said Tax Collector shall proceed to collect the said several sums of money assessed in said report in the same manner as State and county taxes are collected by him in said city and county; and all the provisions of the various Acts relating to the collection of the public revenue in said city and county, not inconsistent with the provisions of said Order Number Eight Hundred, nor the provisions of this Act, shall apply to the collection of the sums of money so assessed as aforesaid.

SEC. 3. This Act shall take effect from and after its passage.

A N A C T

TO EXPEDITE THE SETTLEMENT OF LAND TITLES IN THE CITY AND COUNTY OF SAN FRANCISCO, AND TO RATIFY AND CONFIRM THE ACTS AND PROCEEDINGS OF CERTAIN OF THE AUTHORITIES THEREOF.

[Approved March 14, 1870.]

The People of the State of California, represented in Senate and Assembly, do enact as follows:

SECTION 1. Upon receiving a petition from any person or persons, claiming that they by themselves, their tenants or the persons through whom they claim or derive possession have been, from and including the eighth day of March, Anno Domini eighteen hundred and sixty-six (1866), and still are, in the possession of any of the lands without the corporate limits of the City of San Francisco, as defined in an Act to re-incorporate said city, passed by the Legislature of the State of California on the fifteenth day of April, Anno Domini eighteen hundred and fifty-one (1851), and described in the decree of Justice Field, of the United States Circuit Court, confirming the claim of the City and County of San Francisco, entered November second, Anno Domini eighteen hundred and sixty-four (1864), in the Circuit Court of the United States for the Northern District of the State of California, and that they, or the persons through whom they claim or derive possession, have paid to the Tax Collector of the City and County of San Francisco the amount assessed by the Outside Land Committee upon the land described in said petition, to pay for land reserved for public use, provided for in section ten (10) of Order Eight Hundred (800), and also paid the taxes mentioned in section four (4) of said order, and all the taxes levied on said lands for State and municipal purposes now due and remaining unpaid; or, upon receiving a petition from any person or persons, setting forth that said petitioners, by themselves, their tenants, or the persons through whom they claim or derive possession, were, on or before the first (1st) day of January, Anno Domini eighteen hundred and fifty-five (1855), to and including the twentieth (20th) day of June, Anno Domini eighteen hundred and fifty-five (1855), and still are, in possession of the land described in said petition, embraced within the corporate limits of the City of San Francisco, and above high water mark, as defined in the Act to incorporate said city, passed by the Legislature of the State of California, on the fifteenth (15th) day of April, Anno Domini eighteen hundred and fifty-one (1851); and such petition in either case setting forth that such lands have not been sold, leased, dedicated, reserved or conveyed by authority of the said City and County of San Francisco, or the United States, to any one, or for any purpose, and asking for a grant from said city and county, the Board of Supervisors shall proceed to act thereon as hereinafter provided. This petition shall be verified by the oath or affirmation of the party in whose behalf the petition is presented, or by some one acting as his agent, and conversant with the facts detailed in the petition.

SEC. 2. All petitions mentioned in the first section of this Act shall be referred to the Committee on Outside Lands. The Clerk of the Board of Supervisors shall be the Clerk of the Outside Land Committee. The party presenting the said petition may appear before said Clerk and make proof, verbal and documentary, of the truth of the matters alleged in his petition. Copies of the documentary evidence shall be filed with said Clerk, and the oral testimony shall be reduced to writing by said Clerk and subscribed by the witness. The proofs of the petitioner being closed, the said committee shall proceed to consider the same, and shall make such report and recommendation thereon as to them shall seem just and proper in the premises. The said committee shall file with the Clerk of the Board of Supervisors the testimony taken as aforesaid, together with the report of the said committee, and said report shall be submitted to the Board of Supervisors for their approval;

and if, in their judgment, the claim of the petitioner is well founded, they shall, by an order entered in their minutes, adjudge and award a grant of such lands to the petitioner or petitioners therefor, less the amount reserved for public use. The said Board shall thereupon give public notice of their award by notice, published at least once a week for three successive weeks, in some daily newspaper published in the City and County of San Francisco, which notice shall specify the name of the applicant, the date and filing of his petition, and the tract of land awarded, by a good and sufficient description thereof; proof of publication of such notice shall be made in the manner now or hereafter required by law for the proof of publication in civil process. The Clerk of the said committee shall be allowed compensation, for taking the oath or affirmation of witnesses, twenty-five cents, and for reducing the testimony to writing, twenty cents a folio, which shall be in full for all services rendered by him as Clerk of said committee. The compensation herein allowed to the Clerk of said committee shall be paid to said Clerk by the party presenting the petition.

SEC. 3. Upon receiving proof of the publication of the notice provided for in the second section hereof, and the payment of all necessary expenses for deeds, the Mayor of the City and County of San Francisco is hereby authorized and empowered to execute, acknowledge and deliver to the party or parties presenting the aforesaid petition, a deed of conveyance of the tract or lot of land as aforesaid, adjudged and awarded to the petitioner, and attach thereto the corporate seal of the City and County of San Francisco; *provided*, the petitioner or petitioners shall, before receiving a deed as aforesaid, be required to quitclaim and peaceably deliver the possession of all land claimed by said petitioner or petitioners, reserved by the Commissioners acting under Ordinance Eight Hundred and Twenty-two (822), and all those lands reserved by the Committee of the Board on Outside Lands for the use and benefit of the City and County of San Francisco; *provided, however*, that in case a suit shall be pending between the petitioner and some third person, involving the right of possession of the tract, or some portion thereof, petitioned for, and such third person shall file with the Clerk of the Board of Supervisors a copy of the complaint filed in such action, before the deed shall have been executed and delivered to the petitioner, and also competent proof that such third persons, or the persons through whom they claim or derive possession, have paid the taxes and assessments mentioned in the first section of this Act, then and in that case the deed shall be withheld until such suit shall be finally determined; and there shall thereafter be executed a deed of conveyance of so much of the tract of land as shall be involved in the said suit, to the party in whose favor the said suit shall be finally determined as aforesaid; *provided, further*, that the expenses hereinafter provided for shall be paid before such conveyance shall be delivered.

SEC. 4. Upon the filing of a petition, as hereinbefore provided, the petitioner shall deposit with the Clerk of the Board of Supervisors a sum of money sufficient to pay for the publication of the notice hereinbefore provided, and other expenses incident to the granting of the prayer of the petitioner. But the Clerk shall not receive on file any petition that shall not be in conformity with the provisions of this Act.

SEC. 5. A conveyance executed and delivered in pursuance of the provisions of this Act shall operate as an acknowledgment on the part of the said city and county, that the title to the land therein described has passed under and by virtue of said Order Number Eight Hundred (800), or of said Ordinance Number Eight Hundred and Twenty-two (822), as the case may be, and also under and by virtue of the several Acts of Congress and the Legislature ratifying said order and ordinance, or under the authority of which the same have been passed; and such conveyance shall likewise operate to grant, convey, remise and release to the party, his heirs and assigns, named therein, the lands in such conveyance described, and all the estate and interest, present and future, of the said City and County of San Francisco, in and to such lands. But no such conveyance shall in any event be held to import a warranty or covenant of title on the part of, or to bind said city and county, or any officer thereof.

SEC. 6. All orders and parts of orders of the Board of Supervisors of the City and County of San Francisco, conflicting with Order Eight Hundred and Sixty-six (866), are hereby

repealed; but such repeal shall not invalidate any of the proceedings instituted under the order of which Eight Hundred and Sixty-six (866) is amendatory, and such proceedings may be continued under the provisions of said Order Eight Hundred and Sixty-six (866). Whenever such proceedings have been completed, and the Committee on Outside Lands of said Board of Supervisors, or a majority of them, have executed and delivered a deed or deeds, the person or persons to whom such deed or deeds were executed may obtain from the Mayor, at his or their own expense, a deed of the same land, executed by him and sealed with the corporate seal of the City and County of San Francisco, without further petition, proof, award or notice; and the Mayor is hereby authorized and empowered to execute such deeds. Any and all such deeds shall have the like force and effect as the conveyances mentioned in section five of this Act; *provided*, that if any grantee in any deed executed by such committee has heretofore sold or conveyed any land included in such deed, or his, her or their interest in such land, by writing recorded in the office of the City and County Recorder of the City and County of San Francisco, the deed executed by the Mayor, and sealed with the aforesaid corporate seal, shall be, as to the lands so sold or conveyed, for, and inure to the benefit of such purchaser or purchasers, grantee or grantees, and their heirs, and the deed executed by the Mayor shall expressly so state.

SEC. 7. Whereas, divers co-owners and tenants in common of certain tracts of land situate in the City and County of San Francisco, and within the limits described in Order Number Eight Hundred (800) of said Board of Supervisors, who are or claim to be in possession thereof as such owners and tenants in common, under and in accordance with the terms and provisions of said Order Number Eight Hundred (800), and as such alleged co-owners and tenants in common, have had said tracts of land delineated by metes and bounds, and as entireties, upon the map mentioned and provided for in said Order Number Eight Hundred (800), and have also severally paid their proportionate share of the taxes upon said tracts of lands for the five fiscal years preceding the year beginning July first (1st), eighteen hundred and sixty-six (1866), and all subsequent taxes due thereon, and have filed with said Board their petition, claiming said land under and in accordance with the terms and provisions of said order, and Order Number Seven Hundred and Forty-eight (748) of said Board; now, therefore, it shall be lawful for any such alleged co-owners or tenants in common of lands situate within the limits described by said Order Number Eight Hundred (800), or one or more thereof, or his or their successor or successors in interest, who shall have performed the acts and conditions aforesaid, to pay, as such co-owners or tenants in common, his or their proportionate share of the amount of any and all taxes or assessments now levied and due, or which may hereafter (at any time prior to the delivery of a deed from the City and County of San Francisco, for his or their undivided interest in said land) be levied and become due upon the tract or tracts of land, wherein he or they hold as such co-owners or tenants in common; and to facilitate the payment of such proportionate shares, the Tax Collector is hereby authorized to divide into smaller parcels any tract of land claimed by co-owners, owners in severalty or tenants in common, and to apportion to each subdivision the ratable proportion, value considered, of the assessment made to the whole tract so divided, and after the payment of the apportioned assessment upon any one of such subdivisions, no valid objection shall be made by any party to the acts of the Tax Collector in respect to such division, and the apportioned assessment shall become as valid and binding upon the respective subdivisions to which they have been so apportioned as if no division had been made by said Tax Collector.

SEC. 8. All of the acts and proceedings of the Tax Collector of the City and County of San Francisco, taken or done by him in pursuance of or under the authority of any order or resolution of the Board of Supervisors of said city and county, or in pursuance of or under the authority of any Act of the Legislature of the State of California, in reference to the collection of the taxes or assessments upon what are commonly designated as the outside lands of the said city and county, are hereby ratified and confirmed, and declared to be legal, valid and binding, both upon the lands embraced within the purview of any such Act of the Legislature of this State, or order or resolution of said Board of Supervisors of said city and county.

SEC. 9. And whereas, certain lands, known as outside lands of the City and County of San Francisco, have been advertised for sale by the Tax Collector of said city and county, for the non-payment of taxes or assessments levied thereon, known as the outside land tax, which sale has been postponed from time to time by said Tax Collector; and whereas, some of the parties claiming to be the owners of portions of said lands refuse or neglect to pay the taxes so levied as aforesaid, and have enjoined the said Tax Collector from proceeding with said sale; now, therefore, be it enacted, that all the pieces or parcels of land so advertised by the said Tax Collector as aforesaid, on which assessments heretofore levied have not been already paid, or shall not be paid to said Tax Collector within thirty days from and after the passage of this Act, shall be sold by said Tax Collector for gold coin of the United States, as hereinafter provided. Said sales may be adjourned from time to time by said Tax Collector, not exceeding in all sixty days, and may take place at such place in said city and county as the said Tax Collector may designate. The time during which any injunction may be in force restraining said Tax Collector or other officer of said city and county from proceeding with said sale shall not be computed as any part of the periods limited and fixed within which he may perform the acts and duties herein defined, but shall be excluded therefrom. The said Tax Collector may retain in his custody so much of the proceeds arising from said sale as shall be necessary to liquidate and pay off the appraisements for reserved lands as heretofore made, pursuant to Order Number Eight Hundred, and all such proper and necessary costs as he may be at in conducting said sale and the collection of such assessments, and the overplus thereof he shall pay over to the Treasurer of the said city and county; and said Treasurer shall carry the amount so paid to him to the credit of the General Fund of said city and county. The amount so retained by the said Tax Collector shall be paid over by him to the parties entitled thereto under section eleven of Order Number Eight Hundred, in discharge of the appraisements for reserved lands; and within thirty days from and after he shall have received a sum from assessments equal to the total amount of appraisements for reserved lands, over and above the expenses and costs of making collections, he shall settle and pay off in full the appraisements made as aforesaid; *provided, however*, when there are conflicting claimants for particular appraisements, said Tax Collector shall not be obliged to make payment in such cases until such conflicting claims shall be determined, amicably or otherwise; and the said Tax Collector is hereby authorized, from time to time, to make distribution on account of said appraisements for reserved lands, pro rata, as often as he shall have on hand fifty per cent. or less thereof.

SEC. 10. Said Tax Collector shall issue to each successful purchaser a receipt, in duplicate, for the amount bid and paid by him, which receipt shall also contain a brief description of the premises sold, and upon its face entitle the bidder, or his assigns, to a deed of conveyance of the premises therein described, at the expiration of twelve months from the date of the sale, unless there shall be a redemption of the premises as hereinafter provided.

SEC. 11. Said lands shall be sold subject to redemption, and such redemption may be made at any time within twelve months from the date of sale, upon paying to the said Tax Collector the amount bid therefor, together with twenty-five per cent. thereon and in addition thereto; and the party redeeming shall also pay such expenses of advertising and other expenses as the said Tax Collector may have incurred in and about the particular tract from the sale of which redemption is sought to be effected; *provided*, that all lands sold for assessment prior to the passage of this Act shall have the same right of redemption as provided for in section eleven of this Act.

SEC. 12. The Tax Collector, after the expiration of twelve months from the date of sale, in which there has been no redemption, shall make a conveyance of the premises sold to the purchaser thereof, or his assigns; and where there has been a redemption, he may make conveyance thereof to the redemptioner. In cases of redemption, the Tax Collector shall pay over to the holders of receipts the amount bid, together with the sum paid by the redemptioner, in addition to the bid.

SEC. 13. This Act shall take effect and be in force from and after its passage.

GRANTS BY THE BOARD OF SUPERVISORS.

Grants of Outside Lands have been made by the Board in pursuance of Order No. 866 and the foregoing Act of the Legislature, the first Order adjudging and awarding grants of said lands being adopted on the 21st day of June, 1869. Prior to that time, the Board made grants and passed the title to portions of the lands embraced within the Van Ness Ordinance under the provisions of Order No. 748, the first grant of these lands being made on the 11th day of March, 1867, and from that date the Committee on Outside Lands have examined and reported upon twelve hundred applications for lands lying west of Larkin and southwest of Johnston (or Ninth street), embracing what is known as Van Ness and Outside Lands; and although it was considered that the want of a record title was even more necessary to the holders of property under the Van Ness Ordinance, it being more difficult with each succeeding year to prove up and furnish such proofs of possession as the Ordinance contemplates and the Courts require, yet the necessity, if it exists, is not apparent from the applications made, the greater portion of the applications and grants since June, 1869, being for Outside Lands.

The following tables have been carefully compiled from the Records of the Board and show the grants, date and description of Outside Lands made in blocks and portions of blocks, in what is known as the Mission and Potrero; also, that portion west of the charter line of 1851 and east of First avenue, with the land in acres, lying north and south of the Park Reservation and east of the Spring Valley Water Works Waste pond, where certificates have been issued which entitle the grantees named to receive a deed from the Mayor, executed by him and sealed with the corporate seal of the City and County of San Francisco; also, the grants made where protests against the delivery of a conveyance have been subsequently filed by reason of which the certificates for deeds are withheld, awaiting the determination of pending suits:

MISSION.

No. Block	GRANTEE.	DESCRIPTION OF PROPERTY.	Order of Grant.	ADOPTED.	CERTIFICATE FOR DEED ISSUED.
54	John McCombe.....	NW 22d and Treat ave., N on Treat avenue 95x122.6.....	135	Aug. 22, 1870	Sept. 19, 1870
	Fra's O. Chadbourne	W Treat avenue, 95 N from 22d, N 60x122.6.....	188	July 31, 1871	Sept. 4, 1871
	Thomas J. Reed.....	W Treat avenue, 245 N from 22d, N 30x122.6.....	125	June 27, 1870	Aug. 8, 1870
	Otto Trautvetter....	W Treat avenue, 275 N from 22d, N 30x122.6.....	140	Sept. 19, 1870	Oct. 20, 1870
	Keriah Horan.....	W Treat avenue, 155 S from 21st, S 30x122.6.....	135	Aug. 22, 1870	Sept. 19, 1870
	W. Branscheid.....	W Treat avenue 105 S from 21st, S 50x122.6.....	35	Aug. 16, 1869	Sept. 16, 1869
	James McGill.....	SW 21st and Treat ave, S on Treat ave, 95x122.6.....	44	Nov. 29, 1869	Jan. 8, 1870
	E. Nauman.....	SE 21st and Folsom, E on 21st 122.6. S 95; E 122.6; S 10; W 122.6; S 20; W 122.6; N 125.....	178	April 24, 1871	May 24, 1871
	A. R. Simmonds....	E Folsom, 125 S from 21st, S 45x122.6.....	156	Dec. 12, 1870	Jan. 10, 1871
	E. Mandeville.....	E Folsom, 272.6 N fm 22d, N 30x122.6.....	157	Jan. 23, 1871	Feb. 23, 1871
	John Mogan.....	E Folsom, 125 N fm 22d, N 60x122.6.....	178	April 24, 1871	May 24, 1871
	Henry Hahn.....	NE 22d and Folsom, N on Folsom 65x122.6.....	84	Mar. 28, 1870	April 29, 1870
	M. A. Leonard.....	NE 22d and Treat ave, N on Treat avenue 95x62.6.....	183	May 22, 1871	June 26, 1871

OUTSIDE LANDS.

MISSION — (CONTINUED.)

No. Block	GRANTEE.	DESCRIPTION OF PROPERTY.	Order of Grant.	ADOPTED.	CERTIFICATE FOR DEED ISSUED.
54	Wm. McLaughlin...	N 22d, 92.6 E from Treat avenue, E 30x95	27	June 28, 1869	} July 31, '69 } Aug. 11, '70
	Samuel Crim.....	N 22d 37.8 W from Harrison; N on an E curve, which line, if extended, would intersect the W line of Harrison 201 N from 22d to a point on said line where it is intersected by a line parallel with and 95 N from 22d, W parallel with 22d to a point 122.6 W from Harrison, and 95 N from 22d; S 95; E 84.10			
	Estate of W. C. Dement, deceased.	W Harrison, 95 N from 22d; N 120; W 245; S 120; E 245	111	May 16, 1870	June 18, 1870
	Samuel Crim.....	W Harrison, 215 N from 22d; N 60; W 245; S 60; E 245	154	Nov. 7, 1870	Dec. 28, 1870
	James S. McCain....	W Harrison, 275 N from 22d; N 120; W 245; S 120; E 245	111	May 16, 1870	June 18, 1870
	William Watson.....	SW 21st and Harrison; S on Harrison 125; W 122.6; N 30; W 122.6; N 95; E 245	125	June 27, 1870	Aug. 8, 1870
	John McCombe.....	E Treat avenue, 95 S 21st; S 30x122.6	103	April 25, 1870	May 28, 1870
55	H. Buhrmeister.....	NE 22d and Howard; N on Howard 95x122.6	135	Aug. 22, 1870	Sept. 19, 1870
	A. P. Hotaling	NW 22d and Shotwell; N on Shotwell, 65x122.6	106	May 2, 1870	June 30, 1870
	N. W. Cole.....	W Shotwell, 155 N from 22d; N 60x 122.6	140	Sept. 19, 1870	Oct. 20, 1870
	B. C. Martin	W Shotwell, 215 N from 22d; N 60x 122x6	156	Dec. 12, 1870	Jan. 11, 1871
	J. D. Creigh.....	W Shotwell, 275 N from 22d; N 60x 122.6	163	Feb. 6, 1871	March 6, 1871
	W. K. Leveridge	W Shotwell, 335 N from 22d; N 60x 122.6	114	May 23, 1870	July 1, 1870
	Daniel Lower.....	E Howard, 335 N from 22d; E parallel with 22d, 122.6 N to Charter Line of 1851, SW to Howard S 42 more or less	96	April 18, 1870	May 23, 1870
	J. B. Roberts, S. Crim, H. P. Coon, D. Center	E Howard, 275 N from 22d; N 60x 122.6	163	Feb. 6, 1871	March 6, 1871
	Mary M. Milwain	E Howard, 215 N from 22d; N 60x 122.6	128	July 18, 1870	Aug. 19, 1870
	P. H. Sumner	E Howard, 155 N from 22d; N 60x 122.6	131	Aug. 1, 1870	Sept. 1, 1870
	Andrew Nelson	NE 22d and Shotwell; N on Shotwell, 95x122.6	188	July 31, 1871	Sept. 4, 1871
	Henry Harmes	NW 22d and Folsom; N on Folsom, 65x122.6	84	Mar. 28, 1870	April 29, 1870
	Mrs. A. Lewis.....	W Folsom, 155 N from 22d; N 30x 122.6	104	May 2, 1870	June 8, 1870
	Perrin and Burt.....	W Folsom, 185 N from 22d; N 120x 122.6	91	April 11, 1870	May 5, 1870
	H. J. Lansing.....	W Folsom, 305 N from 22d; N 60x 122.6	132	Aug. 8, 1870	Sept. 8, 1870
	John S. Eells.....	W Folsom, 365 N from 22d; N 60x 122.6	95	April 18, 1870	May 21, 1870
	Ellen Lynch	E Shotwell, 335.4 N from 22d; N 60x 122.6	163	Feb. 6, 1871	March 6, 1871
	John Osbourne.....	E Shotwell, 245.4 N from 22d; N 30x 122.6	127	July 18, 1870	Aug. 18, 1870
			184	June 12, 1871	July 22, 1871

MISSION — (CONTINUED.)

No. Block	GRANTEE.	DESCRIPTION OF PROPERTY.	Order of Grant.	ADOPTED.	CERTIFICATE FOR DEED ISSUED.
55	N. W. Cole	E Shotwell, 155 N from 22d; N 60.4x122.6	156	Dec. 12, 1870	Jan. 11, 1871
	B. Clark	E Shotwell, 95 N from 22d; N 30x122.6	140	Sept. 19, 1870	Oct. 20, 1870
64	Thomas Ryan	NW 22d and Capp; N on Capp, 40x122.6	163	Feb. 6, 1871	March 6, 1871
	C. Smith	W Capp, 40 N from 22d; N 39 11x122.6	125	June 27, 1870	Aug. 8, 1870
	Mary McLaughlin	W Capp, 79.11 N from 33d; N 33.1 SW 123 S 25.7½ E 122.6	110	May 16, 1870	June 13, 1870
	Andrew Sproul	W Capp, 113 N from 22d; N 36x122.6	108	May 16, 1870	June 13, 1870
	William Schultz	W Capp, 185 N from 22d; N 30x122.6	183	May 22, 1871	June 26, 1871
	H. C. Page	W Capp, 215 N from 22d; N 60x122.6	127	July 18, 1870	Aug. 18, 1870
	E. Burns	W Capp, 275 N from 22d; N 30x122.6	106	May 2, 1870	June 7, 1870
	S. Crim	E Mission, 215 N from 22d; E parallel with 22d, 122.6 N to Charter Line of 1851, SW to Howard S 100.8	111	May 16, 1870	June 18, 1870
	T. Connolly	E Mission, 305 S from 21st; S 54x122.6	28	July 6, 1869	Aug. 6, '69 Jan. 14, '70
	W. Simpson	E Mission, 359 S from 21st; S 30x122.6	46	Jan. 17, 1870	Feb. 18, 1870
	W. F. Mull r	NW 22d and Howard, N on Howard, 9 x122.6	125	June 27, 1870	Aug. 8, 1870
	E. G. Scott	W Howard, 125 N from 22d; N 30x122.6	125	June 27, 1870	Aug. 8, 1870
	John Campbell	W Howard, 215 N from 22d; N 60x122.6	83	Mar. 28, 1870	April 29, 1870
	F. A. Rutherford	W Howard, 275 N from 22d; N 30x122.6	157	Jan. 23, 1871	Feb. 23, 1871
	H. Dutard	W Howard, 305 N from 22d; N 30 W 122.6 to Charter Line of 1851 SW to Capp, S 45.1½ E 245	84	Mar. 28, 1870	April 29, 1870
	George Christie	E Capp, 275 N from 22d; N 30x122.6	135	Aug. 22, 1870	Sept. 19, 1870
	S. Crim	E Capp, 117.5 N from 22d; N 157.7, E 122.6, S 60, E 122.6, S 60, W 122.6, S 30, SW 123	111	May 16, 1870	June 18, 1870
65	H. Leonard and C. M. Hitchcock	NE 22d and Valencia; E on 22d, 125 N 60 SW to Valencia S 52.6	102	April 25, 1870	May 28, 1870
	D. E. Martin	E Valencia, 52.6 N from 22d, N 60.2 NE 250.6¼, S 60.7, SW 250.5	29	July 12, 1869	Aug. 17, 1869
	Epes Ellery	E Valencia, 112.8 N from 22d, N 30, NE 250.6¼, S 30, SW 250.6¼	80	Mar. 14, 1870	April 11, 1870
	P. Caduc	E Valencia, 142.8, N from 22d, N 90.2, NE 250.9, S 90.7, S W 250.6¼	108	May 16, 1870	June 3, 1870
	C. J. Jansen	E Valencia, 232.10 N from 22d; N 35.8½ to Charter Line, NE 250.10, S 40.4-160, SW 250.9	108	May 16, 1870	June 3, 1870
	John Scarry	NE 22d and Bartlett; N on Bartlett, 36.10x125	168	Feb. 27, 1871	Certificate due.
	J. T. Hoyt	NW 22d and Mission, N on Mission, 47x122.8	128	July 18, 1870	Aug. 22, 1870
	Irene B. Hoyt	W Mission, 47 N from 22d, N 42.3, SW 123, S 34.2, E 122.8	128	July 18, 1870	Aug. 19, 1870
	James T. Hoyt	E Bartlett, 40 N from 22d, N 56.3, NE 250.6, S 23.6, SW 123, S 41.2 W 127.4	168	Feb. 27, 1871	Certificate due.
	W. H. Sears	E Bartlett, 96.3 N from 22d, N 68.7, NE 250.6, S 68.10, SW 250.6	128	July 18, 1870	Aug. 19, 1870
	T. P. Riordan	E Bartlett, 164.10 N from 22d; N 92.11½, NE 250.9, S 92.8¼, SW 250.6	114	May 28, 1870	July 1, 1870

MISSION — (CONTINUED.)

No. Block	GRANTEE.	DESCRIPTION OF PROPERTY.	Order of Grant.	ADOPTED.	CERTIFICATE FOR DEED ISSUED.
65	C. J. Jansen.....	E Bartlett, 257.9½ N from 22d, N 41.9-100 to Charter Line, NE 160.10, S 44, SW 160.9.	108	May 16, 1870	June 13, 1870
	A. Lawson.....	W Mission, 274.3¼ N from 22d, N 45.6 to Charter Line SW 90, N 44, NE 90.	9	April 11, 1870	May 12, 1870
	H. Bruns.....	NW 22d and Bartlett, W on 22d 55, N —, NE —, S 68.11¼.	190	Aug. 21, 1871	Sept. 26, 1871
74	Joseph Boardman...	NW 22d and Valencia, N on Valencia 50x70.	104	May 2, 1870	July 12, 1870
	D. E. Martin.....	NE 22d and Old San Jose Road E on 22d 27.6, N 50 E 70, N 64, W 91, S 114.6	91	April 11, 1870	May 11, 1870
	P. Caduc.....	W Valencia, 114 N from 22d; N 114 W to Old San Jose Road, S 114.6, E 90.	108	May 16, 1870	June 13, 1870
135	Kate Haun.....	NW 22d and Valencia, N on Valencia 80, W 122.5½ to Old San Jose Road, S 81, E 130.6.	108	May 16, 1870	June 13, 1870
	S. M. Wilson.....	W Valencia, 80 N from 23d; N 40, W 118.5 to Old San Jose Road, S 40, E 122.5½.	108	May 16, 1870	June 13, 1870
	J. H. Quinn.....	W Valencia, 120 N from 23d; N 80, W 110.4 to Old San Jose Road, S 80, E 118.5.	66	Feb. 7, 1870	Mar. 17, 1870
	J. G. Klumpke.....	SW 22d and Valencia, S on Valencia 320, W 110.4, N 321.7½, E 78.	114	May 23, 1870	July 1, 1870
136	Isaac Levy.....	NE 23d and Valencia; N on Valencia, 160x125.	127	July 18, 1870	Aug. 18, 1870
	Margaret Phillips...	W Bartlett, 80 N from 23d, N 40x125	140	Sept. 19, 1870	Oct. 20, 1870
	Mary Kelly.....	W Bartlett 120 N from 23d, N 40x125	135	Aug. 22, 1870	Sept. 19, 1870
	Thomas Byrne.....	W Bartlett, 160 N from 23d; N 40, W 125, N 40; W 125, S 80, E 250.	114	May 23, 1870	July 1, 1870
	Mary J. Gerberding.	W Bartlett, 200 N from 23d; N 115, W 250, S 75, E 125, S 40, E 125.	125	June 27, 1870	Aug. 3, 1870
	Mary J. Gerberding.	SW 22d and Bartlett; S on Bartlett. 55, W 250, N 15, E 125, N 40, E 125	125	June 27, 1870	Aug. 3, 1870
	Joseph Boardman...	SE 22d and Valencia, S on Valencia, 40x125.	104	May 2, 1870	July 12, 1870
	A. & D. Russell.....	NE 23d and Bartlett, N on Bartlett, 80x125.	34	Aug. 2, 1869	Sept. 4, 1869
	Thomas J. Winship.	E Bartlett, 80 N from 23d; N 40x125	156	Dec. 12, 1870	Jan. 10, 1871
	John McGreevy.....	E Bartlett, 120 N from 23d; N 40x125	137	Aug. 29, 1870	Sept. 28, 1870
	Elizabeth Presby....	E Bartlett, 160 N from 23d; N 80x125	131	Aug. 1, 1870	Sept. 5, 1870
	A. N. Davis.....	E Bartlett, 120 S from 22d; S 40x125	91	April 11, 1870	May 13, 1870
	J. B. Brophy.....	SW 22d and Mission; S on Mission, 40x125.	103	April 25, 1870	May 31, 1870
	C. P. Gibbons.....	W Mission, 80 S from 22d; S 40x125	174	April 3, 1871	May 9, 1871
	Charles Kellett.....	W Mission, 160 S from 22d, S 40x125	135	Aug. 22, 1870	Sept. 19, 1870
137	Jane Clinton.....	NE 23d and Mission; N on Mission, 46x122.6.	157	Jan. 23, 1871	Feb. 27, 1871
	C. Muller.....	E Mission, 46 N from 23d; N 34x122.6	131	Aug. 1, 1870	Sept. 5, 1870
	D. McCarthy.....	E Mission, 80 N from 23d; N 200x122.6.	110	May 16, 1870	June 13, 1870
	C. Smith.....	E Mission, 320 N from 23d; N 60x122.6.	125	June 27, 1870	Aug. 8, 1870
	C. Muller.....	E Mission, 40 S from 23d; S 40x122.6	131	Aug. 1, 1870	Sept. 5, 1870
	Wm. M. Iburg.....	W Capp, 120 N from 23d; N 40x122.6	149	Oct. 31, 1870	Nov. 30, 1870
	E. McSweeney.....	W Capp, 160 N from 23d; N 40x122.6	131	Aug. 1, 1870	Sept. 5, 1870
	C. McManus.....	W Capp, 240 N from 23d, N 40x122.6	131	Aug. 1, 1870	Sept. 1, 1870
	Daniel McCarthy, Jr.	W Capp, 280 N from 23d; N 40x122.6	159	Jan. 23, 1871	Feb. 23, 1871

MISSION — (CONTINUED.)

No. Block	GRANTEE.	DESCRIPTION OF PROPERTY.	Order of Grant.	ADOPTED.	CERTIFICATE FOR DEED ISSUED.
137	E. B. Kingsley	W Capp, 320 N from 23d; N 40x122.6	131	Aug. 1, 1870	Sept. 5, 1870
	George H. Parker.....	W Capp, 360 N from 23d; N 40x122.6	102	April 25, 1870	May 28, 1870
	E. R. Harris.....	W Capp, 400 N from 23d; N 40x122.6	127	July 18, 1870	Aug. 18, 1870
	Omnibus R. R. Co.....	NE 23d and Capp; N on Capp, 440, E 122.6, N 80, E 122.6, S 480, W 122.6, S 40, W 122.6.....			
138	John Center.....	NE 23d and Howard; N on Howard, 170. E 122.6, N 20, E 122.6, S 190, W 245	111	May 16, 1870	June 18, 1870
	James B. Gregory... E Howard, 170 N from 23d; N 90x 122.6.....		172	Mar. 13, 1871	April 13, 1871
	C. W. Davis.....	E Howard, 260 N from 23d; N 45x 122.6.....	172	Mar. 13, 1871	April 13, 1871
	C. L. Dingley.....	E Howard, 305 N from 23d; N 60x 122.6.....	163	Feb. 6, 1871	Mar. 6, 1871
	Estate of I. T. Hardwick.	E Howard, 365 N from 23d; N 60x 122.6.....	149	Oct. 31, 1870	Nov. 30, 1870
	John Center.....	NE 23d and Shotwell; E on 23d, 122.6, N 65, E 122.6, N 75, W 245, S 140.....	149	Oct. 31, 1870	Nov. 30, 1870
	W. McKinney.....	W Folsom, 140 N from 23d; N 30x 122.6.....	172	Mar. 13, 1871	April 13, 1871
	H. McCormick	W Folsom, 170 N from 23d; N 45x 122.6.....	172	Mar. 13, 1871	April 13, 1871
	Samuel Crim.....	W Folsom, 245 S from 22d; S 15x 122.6.....	172	Mar. 13, 1871	April 13, 1871
	A. B. Richardson....	W Folsom, 185 S from 22d; S 60x 122.6.....	111	May 16, 1870	June 18, 1870
	F. A. Rutherford....	W Folsom, 125 S fm 23d; S 60x122.6	35	Aug. 16, 1869	April 28, 1870
	J. C. Trask.....	W Folsom, 65 S from 23d; S 60x122.6	157	Jan. 23, 1871	Feb. 23, 1871
	N. Santif	SW 22d and Folsom, S on Folsom, 65x122.6.....	104	May 2, 1870	June 30, 1870
	James Peterson	NW 23d and Folsom, N on Folsom, 65x122.6.....	127	July 18, 1870	Aug. 18, 1870
	Wm. R. McKee	SE 22d and Howard, S 95, E 122.6, S 96, E 122.6, N 191, W 245.....	123	June 20, 1870	July 30, 1870
139	Samuel Crim.	NE Folsom and 23d. N on Folsom, 200 E 122.6, N 30, E 122.6 to Treat avenue, S 230 to 23d, W 245.....	192	Oct. 16, 1871	Nov. 15, 1871
	James Kenney.....	E Folsom, 200 N fm 23d, N 60x122.6,	111	May 16, 1870	June 18, 1870
	John Center.....	E Folsom, 260 N from 23d, N 15x 122.6.....	96	April 18, 1870	May 24, 1870
	Mary Welsh et als...	E Folsom, 185 S from 22d, S 30x 122.6.....	102	April 25, 1870	May 28, 1870
	Michael Kane.....	E Folsom, 35 S from 22d, S 90x122.6	178	April 24, 1871	May 24, 1871
	J. J. Moore.....	SE cor 22d and Folsom, S on Folsom 35x122.6.....	111	May 16, 1870	June 18, 1870
	Allan Lee.....	SW 22d and Treat ave, S on Treat ave 95x122.6.....	149	Oct. 31, 1870	Nov. 30, 1870
	John Center.....	W Treat avenue, 335 N from 23d, N 30x122.6.....	117	May 30, 1870	July 1, 1870
	J. Sturtevant.....	W Treat avenue, 275 N from 23d, N 60x122.6.....	102	April 25, 1870	May 28, 1870
	C. S. Haley.....	W Treat avenue, 230 N from 23d, N 45x122.6.....	96	April 18, 1870	May 24, 1870
	Samuel Crim.....	NW 23d and Harrison, N on Harri- son 260x245.....	86	April 4, 1870	May 4, 1870
	John Center.....	SW 22d and Harrison, S on Harri- son 260; W 245, N 75, E 90, NE 63, W 122.6; N 125, E 245.....	111	May 16, 1870	June 18, 1870
				102	April 25, 1870

OUTSIDE LANDS.

447

MISSION — (CONTINUED.)

No. Book	GRANTEE.	DESCRIPTION OF PROPERTY.	Order of Grant.	ADOPTED.	CERTIFICATE FOR DEED ISSUED.
140	Margaret Downing	NW 23d and Alabama, W on 23d, 50x104.			
	C. Harvey	N 23d, 50 W from Alabama, W 50x104.	186	July 17, 1871	Aug. 17, 1871
	O. Hubbell	W Alabama 104 N from 23d, N 52x100	106	May 2, 1870	June 7, 1870
	S. Crim	W Alabama, 260 N fm 23d, N 27x100.	84	Mar. 28, 1871	April 29, 1870
	Robert Mellan	SE 22d and Harrison, S on Harrison 95x100.	111	May 16, 1870	June 18, 1870
	Henry Chester	E Harrison, 208 N from 23d, N 52x200.	183	May 22, 1871	June 26, 1871
	S. A. Vance	E Harrison, 182 N from 23d, N 26x100.	175	April 17, 1871	May 24, 1871
	W. Hamshire	E Harrison, 130 N from 23d, N 26x100.	175	April 17, 1871	May 24, 1871
	E. S. Hall	N 23d, 50 E from Alabama, E 25x104	114	May 23, 1870	July 1, 1870
	W. W. Taylor	N 23d, 75 E from Alabama, E 50x104	167	Feb. 27, 1871	Mar. 25, 1871
	A. Levingston	NW 23d and Columbia, W on 23d, 25x104.	95	April 18, 1870	May 21, 1870
	S. A. Vance	E Alabama, 182 N from 23d, N 26x100	113	May 23, 1870	June 23, 1870
	Henry Chester	W Columbia, 234 N from 23d, N 26x100.	175	April 17, 1871	May 24, 1871
	Samuel Crim	W Columbia, 260 N from 23d, N 156x200.	175	April 17, 1871	May 24, 1871
141	W. E. Carlile	NE 22d and Harrison, N on Harrison 125 E 200, S 125, W 200.	111	May 16, 1870	June 18, 1870
	J. M. Parker	E Harrison, 125 N from 22d, N 52.6x100.	102	April 25, 1870	May 28, 1870
	M. A. Fletcher	W Alabama, 125 N from 22d, N 52.6x100.	131	Aug. 1, 1870	Sept. 1, 1870
	Samuel Hartshorne	W Alabama 177.6 N from 22d, N 52.6x200.	129	July 18, 1870	Aug. 22, 1870
	M. Eppinger	W Alabama, 230 N from 23d, N 52.6x200.	121	June 20, 1870	July 21, 1870
	John Center	E Harrison, 185 S from 21st, S 52.6x200.	127	July 18, 1870	Aug. 18, 1870
	H. H. Buhne	E Harrison, 125 S from 21st, S 60x150	102	April 25, 1870	May 28, 1870
	Richard Kelsey	E Harrison, 65 S from 21st, S 60x150	84	Mar. 28, 1870	April 29, 1870
	John Kentfield	SE 21st and Harrison, S on Harrison 65x150.	84	Mar. 28, 1870	April 28, 1870
	Samuel Crim	SW 21st and Alabama, W on 21st 50x185.	84	Mar. 28, 1870	April 28, 1870
	Samuel Crim	NE 22d and Alabama, N on Alabama 260x200.	111	May 16, 1870	June 18, 1870
	John Center	SE 21st and Alabama, S on Alabama 260x200.	111	May 16, 1870	June 18, 1870
146	Samuel Crim	NE 22d and Columbia, N on Columbia 260x200.	102	April 25, 1870	May 28, 1870
	John Center	SE 21st and Columbia, S on Columbia, 260 E 177, NW to 21st, W 51.	111	May 16, 1870	June 18, 1870
147	Samuel Crim	SE 22d and Columbia, S on Columbia 260x200.	102	April 25, 1870	May 28, 1870
	John Quinlin	E Columbia, 208 N from 23d, N 26x100.	111	May 16, 1870	June 18, 1870
	C. E. Lang	E Columbia, 130 N from 23d, N 26x100.	186	July 17, 1871	Aug. 17, 1871
	C. E. Lang	NE Columbia and 23d, E on 23d 25x104.	123	June 20, 1870	July 30, 1870
	R. McIntire	N 23d, 75 E from Columbia, E 25x104.	123	June 20, 1870	July 30, 1870
	O. Hubbell	W Bryant, 156 N from 23d, N 52x100	147	Oct. 10, 1870	Nov. 9, 1870
	Samuel Crim	SE 22d and Bryant, S on Bryant 185, E 140, NW to 22d, W 60.	84	Mar. 28, 1870	April 29, 1870
			111	May 16, 1870	June 18, 1870

MISSION — (CONTINUED.)

No. Book	GRANTEE.	DESCRIPTION OF PROPERTY.	Order of Grant.	ADOPTED.	CERTIFICATE FOR DEED ISSUED.
147	James Roche and C. Dorris.	NE Bryant and 23d, N on Bryant, 116x200	125	June 27, 1870	Aug. 8, 1870
	S. Crim	E Bryant, 116 N from 23d, N 69x200.	111	May 16, 1870	June 18, 1870
148	Wm. and Ellen Montgomery.	SE 22d and York, E on 22d, 50x100..	157	Jan. 23, 1871	Feb. 21, 1871
	B. Loughlin	S 22d, 50 E from York, E 50x100....	183	May 22, 1871	June 26, 1871
	G. W. Lower	W Hampshire, 345 N from 23d, N 25 x100.....	163	Feb. 6, 1871	Mar. 6, 1871
	M. A. Cunningham	W Hampshire, 95 N from 23d, N 50x100	147	Oct. 10, 1870	Nov. 9, 1870
	J. Maloney	W Hampshire, 45 N from 23d, N 25x100	191	Sept. 25, 1871	Oct. 21, 1871
	M. McGaughran	NW 23d and Potrero ave, N Potrero ave 20x100.....	55	Jan. 31, 1870	Mar. 7, 1870
	A. Nockiu	W Potrero ave, 95 N from 23d, N 25x100	47	Jan. 24, 1870	Feb. 26, 1870
	Catlow & Davie	W Potrero ave, 170 N from 23d, N 25 x100.....	131	Aug. 1, 1870	Sept. 1, 1870
	B. P. Avery	SW 22d and Potrero avenue, W on 22d 10 x100.	34	Aug. 2, 1869	Sept. 4, 1869
149	Lawrence Roach	NE 24th and York, N on York, 130 E 100, S 130, W 25, N 104, W 25, S 104, W 50.....	150	Nov. 7, 1870	Dec. 8, 1870
	E. Roche	N 24th, 50 E from York, E 25x104....	149	Oct. 31, 1870	Nov. 30, 1870
	Sarah S. Warner	N 24th, 50 W from Hampshire, W 50 x104.....	172	Mar. 13, 1871	April 13, 1871
	C. E. Lang	W Hampshire, 130 N from 24th, N 52 x100	123	June 20, 1870	July 30, 1870
	C. L. Wardwell	W Hampshire, 182 N from 24th, N 26 x100	123	June 20, 1870	July 30, 1870
	J. C. Piercy	E York, 182 N from 24th, N 52x100....	38	Oct. 4, 1869	Nov. 3, 1869
	D. Cavanagh	E York, 208 S from 23, S 26x100....	128	July 18, 1870	Aug. 19, 1870
	Thomas McDonough	E York, 130 S from 23d, S 52x100....	134	Aug. 15, 1870	Sept. 19, 1870
	T. S. Russell	SE 23d and York, E on 23d, 50x104....	134	Aug. 15, 1870	Sept. 19, 1870
	James G. Holmes	S 23d, 50 E from York, E 25x104....	172	Mar. 13, 1871	April 13, 1871
	James Hamilton	S 23d, 75 E from York, E 50x104....	166	Feb. 20, 1871	Mar. 25, 1871
150	P. R. Hanna	NE 24th and Columbia, E on 24th, 25x104.....	102	April 25, 1870	June 1, 1870
	George S. Crim	NW 24th and Bryant, W on 24th, 50x104.....	157	Jan. 23, 1871	Feb. 21, 1871
	James and Catherine Kenny.	W Bryant, 104 N from 24th, N 26x100	183	May 22, 1871	June 26, 1871
	M. Bruus	W Bryant, 156 N from 24th, N 26x100	114	May 23, 1870	July 1, 1870
	D. Shea	W Bryant, 260 N from 24th, N 52x100	125	June 20, 1870	Aug. 8, 1870
	Mary Rutherford	W Bryant, 312 N from 24th, N 52x200	140	Sept. 17, 1870	Oct. 20, 1870
	Jane Clinton	W Bryant, 364 N from 24th, N 26x100	157	Jan. 23, 1871	Feb. 21, 1871
	F. McGlanscy	E Columbia, 390 N from 24th, N 26x100	65	Feb. 7, 1870	Mar. 14, 1870
	James Kelly	E Columbia, 234 N from 24th, N 78x100	65	Feb. 7, 1870	Mar. 14, 1870
	John Harkin	NE 24th and Bryant, E on 24th, 50x104	157	Jan. 23, 1871	Feb. 21, 1871
	E. Barry	N 24th, 75 E from Bryant, E 25x104.	114	Mar. 23, 1870	July 1, 1870
	G. W. Kline	W York, 104 N from 24th, N 26x100.	128	July 18, 1870	Aug. 19, 1870
	E. Barry	W York, 130 N from 24th, N 78x100.	114	May 23, 1870	July 1, 1870
	S. A. Vance	W York, 130 S from 23d, S 26x100....	175	April 17, 1871	May 24, 1871
	T. O'Grady	S 23d, 25 W from York, W 25x104....	183	May 22, 1871	June 23, 1871
	P. Dempsey	S 23d, 50 W from York, W 25x104....	35	Aug. 13, 1869	Sept. 15, 1869
	Allen Herbert	S 23d, 25 E from Bryant, E 75x104....	44	Nov. 29, 1869	Jan. 8, 1870
	W. McCormick	SE 23d and Bryant, E on 23d, 25x104	106	May 2, 1870	June 7, 1870

OUTSIDE LANDS.

449

MISSION — (CONTINUED.)

No. Block	GRANTEE.	DESCRIPTION OF PROPERTY.	Order of Grant.	ADOPTED.	CERTIFICATE FOR DEED ISSUED.
150	Jacob Benjamin, Administrator of Estate of P. Barker, dec'd.	E Bryant, 234 S from 23d, S 26x100..	167	Feb. 27, 1871	Mar. 25, 1871
	H. Dolan.....	E Bryant, 182 N from 24th, N 26x100	157	Jan. 23, 1871	Feb. 21, 1871
	W. H. Pierson.....	E Bryant, 130 N from 24th, N 26x100	40	Nov. 15, 1869	Dec. 29, 1869
	E. Barry.....	E Bryant, 104 N from 24th, N 26x100	114	May 23, 1870	July 1, 1870
151	D. McMullen.....	NE 24th and Harrison, E on 24th, 50 x104	163	Feb. 6, 1871	Mar. 6, 1871
	J. Dougherty.....	E Harrison, 234 N from 24th, N 26x100	108	May 16, 1870	June 13, 1870
	S. Crim.....	E Harrison, 182 S from 23d, S 52x100	111	May 16, 1870	June 18, 1870
	S. Crim.....	S 23d, 75 E from Harrison, E 37.6x104	111	May 16, 1870	June 18, 1870
	S. Crim.....	W Alabama, 156 S from 23d, S 26x100	111	May 16, 1870	June 18, 1870
	S. Crim.....	W Alabama, 221 N from 24th, N 91x100	111	May 16, 1870	June 18, 1870
	S. Crim.....	NE 24th and Alabama, E on 24th, 150 N 104, E 50, N 416, W 200, S 520..	111	May 16, 1870	June 18, 1870
152	Robert White.....	NE 24th and Folsom E on 24th, 110, N 100, E 12.6, N 26, W 122.6, S 126	65	Feb. 7, 1870	Mar. 14, 1870
	J. Lelong.....	NW 24th and Treat ave, W on 24th 50x100	127	July 18, 1870	Aug. 18, 1870
	S. Crim.....	SW 23d and Treat avenue, W on 23d 122.6x126	111	May 16, 1870	June 18, 1870
	A. Kurtz.....	SE 23d and Folsom, S on Folsom 35x90	47	Jan. 24, 1870	Feb. 26, 1870
	M. Fallon.....	E Folsom, 35 S from 23d, S 30x90 ..	84	Mar. 28, 1870	April 29, 1870
	Laura A. Mowry.....	E Folsom, 155 S from 23d, S 34.9, E 122.6, N 54, SW to commencement	166	Feb. 20, 1871	Mar. 25, 1871
	E. G. Schwerin.....	N 24th, 50 E from Treat avenue; E 47.6x104	119	June 6, 1870	July 12, 1870
	J. D. Dement.....	NW 24th and Harrison, N on Harrison 95x122.6	131	Aug. 1, 1870	Sept. 1, 1870
	J. H. Pickens.....	W Harrison, 245 S from 23d, S 30x122.6	102	April 25, 1870	May 28, 1870
	S. Crim.....	SW 23d and Harrison, S on Harrison 185, W 122.6, S 120, E 122.6, S 120; W 122.6; N 9; W 122.6; N 416 E 245	111	May 16, 1870	June 18, 1870
153	McKenley & Lincoln.	NE 24th and Howard, N on Howard 35x122.6	131	Aug. 1, 1870	Sept. 1, 1870
	Catherine Seaver ...	E Howard, 35 N from 24th, N 30x122.6	131	Aug. 1, 1870	Sept. 1, 1870
	P. R. Hanna.....	NW 24th and Shotwell, W on 24th, 55x90	102	May 2, 1870	June 1, 1870
	Charles Gay.....	W Shotwell, 90 N from 24th, N 60, W 122.6, N 5, W to line of S. F. & S. J. R. R., SW to Howard street, S 28.6, E 122.6, S 35, E 122.6.....	166	Feb. 30, 1871	Mar. 25, 1871
	San Francisco & San Jose R. R. Co.	E Howard, 153.6 N from 24th, N 47, NE to a point 262.4 S from 23d and 87.6 E from Howard, E parallel with 24th, 35, N 24, NE 40 to line of J. Center, E to Shotwell at a point 208.1 S from 23d, S 7.2, SW to commencement.....	132	Aug. 8, 1870	Sept. 8, 1870

MISSION — (CONTINUED.)

No. Block	GRANTEE.	DESCRIPTION OF PROPERTY.	Order of Grant.	ADOPTED.	CERTIFICATE FOR DEED ISSUED.
153	James Bolan.....	E Howard, 173.6 S from 23d, S 62.4, E to line of S. F. & S. J. R. R., N on said line to a point distant 122.6 at right angles E from Howard st, N to line of J. Center, thence following said line N and E to a point 112.6 at right angles E from Howard and 173.6 at right angles S from 23d, W 112.6	172	Mar. 13, 1871	April 22, 1871
	John Center.....	SW 23d and Shotwell, S on Shotwell 208.1, SW 129, NW 233, E 185.6 ..	172	Mar. 13, 1871	April 13, 1871
	John Center.....	SE 23d and Shotwell, S on Shotwell 203, NE 247.3, N 168.6, W 245.....	172	Mar. 13, 1871	April 13, 1871
	Edward Martin.....	NE 24th and Shotwell, E on 24th 122.6x201	111	May 16, 1870	July 13, 1870
	W. S. Smith.....	W Folsom, 40 N from 24th, N 130x 122.6	132	Aug. 8, 1870	Sept. 8, 1870
	D. E. Hayes.....	W Folsom, 170 N from 24th; N 30x 122.6	157	Jan. 23, 1871	Feb. 21, 1871
154	John O. Earl.....	NW 24th and Capp, W on 24th 85x 100	134	Aug. 15, 1870	Sept. 19, 1870
	Wm. Irwin.....	W Capp, 100 N from 24th, N 35x122.6	65	Feb. 7, 1870	Mar. 14, 1870
	E. Pestner.....	W Capp, 135 N from 24th, N 35x122.6	134	Aug. 15, 1870	Sept. 19, 1870
	W. Welsh.....	W Capp, 170 N from 24th, N 59.8, S W 123.7, S 43.1, E 122.6	162	Jan. 30, 1871	Mar. 6, 1871
	S. Crim.....	W Capp, 229.8 N from 24th, N 50.4, W 122.6, S 66.11, NE 123.7	111	May 16, 1870	June 18, 1870
	Winslow & Williams.	W Capp, 200 S from 23d, S. 40x122.6	39	Oct. 25, 1869	Feb. 21, 1870
	J. G. Kittredge.....	W Capp, 100 S from 23d, S 60x122.6	132	Aug. 8, 1870	Sept. 8, 1870
	Sara A. D. McKee ...	SW 23d and Capp, S on Capp 100x 122.6	132	Aug. 8, 1870	Sept. 8, 1870
	Jno. Flanagan (Ex- ecutor of Est. of W K. Scanlon, dec'd.)	SE 23d and Mission, S on Mission 40x122.6	145	Oct. 3, 1870	Nov. 2, 1870
	Jno. Flanagan.....	E Mission, 40 S from 23d, S 80x122.6	145	Oct. 3, 1870	Nov. 2, 1870
	E. Sutherland.....	E Mission, 203 S from 23d, S 37x122.6	162	Jan. 30, 1871	Mar. 6, 1871
	Jacob Rauch.....	E Mission 196.4 N from 24th, N 83.8, E 122.6, S 66.11, SW 123.7.....	91	April 11, 1870	May 12, 1870
	Laura A. Mowry.....	E Mission, 193.6 N from 24th, S 93.6, E 122.6, N 109.11½, SW to commencement	166	Feb. 20, 1871	Mar. 25, 1871
	B. Mulheran.....	N 24th, 60 E from Mission, E 25x100	119	June 6, 1870	July 12, 1870
	Samuel McCullough.	NE 24th and Capp, E on 24th 122.6 x200	102	April 25, 1870	May 28, 1870
	W. Scholle.....	NW 24th and Howard, N on Howard 102.6, SW on a line which, if extended, would intersect 24th 165.11½ W from Howard to a point in said line, distance at right angles W 122.6 from Howard; S to 24th, E 122.6	106	May 2, 1870	Nov. 6, 1871
	W. Scholle.....	W Howard 149.6 N from 24th, N 118.6, SW 123.7, S parallel with and 122.6 W from Howard to a point where it would intersect a line drawn from a point on the W line of Howard 149.6 N from 24th, to a point on the N line of 24th 2.11½ E from Capp, NE to commencement	106	May 2, 1870	Nov. 6, 1871

OUTSIDE LANDS.

MISSION — (CONTINUED.)

No. Block	GRANTEE.	DESCRIPTION OF PROPERTY.	Order of Grant.	ADOPTED.	CERTIFICATE FOR DEED ISSUED.
154	J. Morris	W Howard, 268 N from 24th, N 82, W 122.6, S 98, NE 123.7.....	125	June 27, 1870	Aug. 8, 1870
	John Conlin.*.....	SE 23d and Capp, S on Capp 40x122.6.....	132	Aug. 8, 1870	Sept. 8, 1870
	Helena Dieterle.....	E Capp, 40 S from 23d, S 40x122.6..	66	Feb. 14, 1870	Mar. 17, 1870
	Mary J. Gerberding..	E Capp, 282.6 S from 23d, N 162.6, E 122.6, S 145.9, SW 123.2½.....	125	June 27, 1870	Aug. 3, 1870
155	Henry Mess.....	NE 24th and Valencia, E on 24th 117.6, N 125.6, SW to Valencia, S 109.5.....	66	Feb. 14, 1870	Mar. 17, 1870
	J. N. Wilson and J. Moulton.	NW 24th and Bartlett, N on Bartlett 65x117.6.....	65	Feb. 7, 1870	Mar. 14, 1870
	W. Hawxhurst.....	W Bartlett, 143.2 N from 24th, S 78.2, W 117.6, N 62.3, NE to commencement.....	128	July 18, 1870	Aug. 19, 1870
	C. M. Hitchcock.....	E Valencia, 109.5 N from 24th, N 210.7, E 250, S 176.10, SW to commencement.....	102	April 25, 1870	July 27, 1870
	Hiram Leonard.....	E Valencia, 80 S from 23d, S 120x250	103	April 25, 1870	May 31, 1870
	F. H. Schunhoff.....	E Valencia, 40 S from 23d, S 40x125	32	July 26, 1869	Aug. 26, 1869
	Hicks, Marsden & Keller.	SW 23d and Bartlett, S on Bartlett 80x125.....	140	Sept. 19, 1870	Oct. 20, 1870
	W. H. Nelligan.....	N 24th, 71.6 E from Bartlett, E 23x65	38	Oct. 4, 1869	Nov. 3, 1869
	G. H. Whitney.....	E Bartlett, 65 N from 24th, N 65x117.6.....	64	Feb. 7, 1870	Mar. 11, 1870
	J. M. Tully.....	W Mission, 185.6 N from 24th, S 55.6, W 117.6, N 8.10, NE to commencement.....	64	Feb. 7, 1870	Mar. 11, 1870
	O. C. Pratt and Geo. Treat (Executors of Estate of Robert Beatty, deceased).	W Mission, 60.7½ S from 23d, S 273.10¾ and on E line Bartlett 60.9½ S from 23d, S 311.1.....	163	Feb. 6, 1871	Mar. 3, 1871
	John Flanagan (Administrator of Estate of W. K. Scanlon, deceased).	SE 23d and Bartlett, S on Bartlett 29x125.....	145	Jan. 3, 1870	Nov. 2, 1870
	P. G. Postel.....	SW 23d and Mission, S on Mission 57.6x125.....	123	June 20, 1870	July 30, 1870
156	Thomas D. Sullivan.	NE Old San Jose road and 24th, E on 24th 90, N 84.4, SW to old San Jose road, S 70.8.....	184	June 12, 1871	July 22, 1871
	H. Doscher.....	NW 24th and Valencia, N on Valencia 65x90.....	137	Aug. 19, 1870	Sept. 28, 1870
	C. W. Wingard.....	W Valencia, 200 S from 23d, S 224, W 195 to old San Jose road, N 230, E 162.6.....	30	July 19, 1869	Dec. 28, 1869
	Donald Grant.....	W Valencia, 80 S from 23d, S 80, W 157.6 to old San Jose road, N 80.4, E 147.3.....	106	May 2, 1870	June 7, 1870
	B. Joost & M. Schefer	SW 23d and Valencia, S on Valencia 80, W 147.3 to old San Jose road, N 80 7½ to 23d, E 137.....	102	April 25, 1870	May 28, 1870
169	San Francisco & San Jose R. R. Co.	NW 25th and Valencia, N on Valencia 162.6x90.....	132	Aug. 8, 1870	Sept. 8, 1870
	E. H. Doyle.....	W Valencia, 162.6 N from 25th, N 32.6x90.....	46	Jan. 17, 1870	Feb. 17, 1870
	R. White.....	W Valencia, 195 N from 25th, N 65x90.....	65	Feb. 7, 1870	Mar. 14, 1870
	Jno. Schroder.....	W Valencia, 260 N from 25th, N 65x90.....	102	April 25, 1870	May 28, 1870

MISSION — (CONTINUED.)

No. Block	GRANTEE.	DESCRIPTION OF PROPERTY.	Order of Grant.	ADOPTED.	CERTIFICATE FOR DEED ISSUED.
169	A. B. Winegar.....	W Valencia, 325 N from 25th, N 65 x90.....	157	Jan. 23, 1871	Feb. 21, 1871
	E. Deliere.....	SW 24th and Valencia, S on Valencia 65x90.....	128	July 18, 1870	Aug. 19, 1870
	S. B. Wattson.....	SE 24th and Old San Jose road, E on 24th 90x130.....	82	Mar. 21, 1870	April 19, 1870
	J. G. Klumpke.....	E Old San Jose road, 130 S from 24th, S 65x90.....	114	May 23, 1870	July 1, 1870
	J. Bryan.....	E Old San Jose road, 195 S from 24th, S 65x90.....	30	July 19, 1869	Aug. 17, 1869
170	Frances A. Bell.....	NE 25th and Valencia, E on 25th 117.6x130.....	81	Mar. 21, 1870	April 19, 1870
	J. M. Shotwell.....	E Valencia, 130 N from 25th, N 130 x117.6.....	102	April 25, 1870	May 28, 1870
	P. J. Thomas.....	E Valencia, 260 N from 25th, N 65x 117.6.....	95	April 18, 1870	May 20, 1870
	P. J. Kennedy.....	E Valencia, 325 N from 25th, N 130 x117.6.....	131	Aug. 1, 1870	Sept. 1, 1870
	Thos. Heckman.....	SE 24th and Valencia, S on Valencia 65x117.6.....	131	Aug. 1, 1870	Sept. 1, 1870
	J. N. Wilson and J. Moulton.	SW 24th and Bartlett, S on Bartlett 65x117.6.....	65	Feb. 7, 1870	Mar. 14, 1870
	Mary F. Klopenstine.	W Bartlett, 65 S from 24th, S 195x 117.6.....	132	Aug. 8, 1870	Sept. 8, 1870
	F. P. McMahon.....	W Bartlett, 260 S from 24th, S 65x 117.6.....	82	Mar. 21, 1870	April 19, 1870
	Patrick McGinnis...	W Bartlett, 325 S from 24th, S 25x 117.6.....	181	May 1, 1871	June 5, 1871
	San Francisco & San Jose R. R. Co.	W Bartlett, 110.3½ N from 25th, N 35.3, SW to E line of ailey, S 35.3, NE to commencement.....	132	Aug. 8, 1870	Sept. 8, 1870
	E. L. Mayberry.....	NE 25th and Bartlett, N on Bartlett 65x117.6.....	129	July 25, 1870	Aug. 22, 1870
	J. B. Bourne.....	E Bartlett, 195 N from 25th, N 65x 117.6.....	91	April 11, 1870	May 12, 1870
	Jno. M. Peck.....	SE 24th and Bartlett, E on 24th 117.6x20.....	64	Feb. 7, 1870	Mar. 11, 1870
	C. Mangles.....	NW 25th and Mission, N on Mission 65x117.6.....	64	Feb. 7, 1870	Mar. 11, 1870
	N. E. Hawley.....	W Mission, 130 N from 25th, N 60.9x 117.6.....	100	May 2, 1870	Nov. 6, 1871
	San Francisco & San Jose R. R. Co.	W Mission, 306 N from 25th, N 31, SW to E line of an alley, S 31, NE to commencement.....	132	Aug. 8, 1870	Sept. 8, 1870
	San Francisco & San Jose R. R. Co.	E Bartlett, 337.4½ S from 24th, S 35.3, running thence NE with a uniform width to S line of J. B. Bourne.....	132	Aug. 8, 1870	Sept. 8, 1870
171	Wm. Walsh ..	NE 25th and Mission, E on 25th 115 x145.....	186	July 17, 1871	Aug. 17, 1871
	A. W. Stone.....	E Mission, 145 N from 25th, N 50x 115.....	82	Mar. 21, 1870	April 19, 1870
	Ellen Crocker.....	E Mission, 195 N from 25th, N 65x 115.....	106	May 2, 1870	June 7, 1870
	E. R. Harris.....	E Mission, 260 N from 25th, N 65x 115.....	127	July 18, 1870	Aug. 18, 1870
	W. H. Graves.....	E Mission, 356.8 N from 25th, S 31.8, E 115, N 102, SW 134.10.....	81	Mar. 21, 1870	April 18, 1870

OUTSIDE LANDS.

MISSION — (CONTINUED.)

No. Block	GRANTEE.	DESCRIPTION OF PROPERTY.	Order of Grant.	ADOPTED.	CERTIFICATE FOR DEED ISSUED.
172	San Francisco & San Jose R. R. Co.	E Mission, 356.8 N from 24th; N 31.4, NE to W line of an alley, S 31.4, SW to commencement.....	132	Aug. 8, 1870	Sept. 8, 1870
	O. F. Giffin.....	SE 24th and Mission; S on Mission, 128.5, NE to W line of an alley, N 56.6, W 115.....	84	Mar. 28, 1870	April 29, 1870
	A. C. Bonnell.....	W Capp, 65 N from 25th; N 65x115.	34	Aug. 2, 1869	Sept. 14, 1869
	Emma C. Davis.....	W Capp, 195 N from 25th; N 65x115	114	May 23, 1870	July 1, 1870
	J. Taylor.....	W Capp, 16 S from 24th; S 114, W 115, N 43, NE to commencement.	140	Sept. 19, 1870	Oct. 20, 1870
	San Francisco & San Jose R. R. Co.	SW 24th and Capp; S on Capp 16, SW to E line of an alley, N 35.3, NE to 24th, E 31.2.....	132	Aug. 8, 1870	Sept. 8, 1870
	J. Taylor.....	S 24th, 31.2 W from Capp; W 83.10, S 53, NE to commencement.....	140	Sept. 19, 1870	Oct. 20, 1870
	Jas. Bell.....	NE 25th and Capp, N on Capp, 65x115.....	55	Jan. 31, 1870	Mar. 7, 1870
	A. Harker.....	E Capp, 65 N from 25th; N 65x115.	96	April 18, 1870	May 23, 1870
	R. C. Downs.....	E Capp, 260 N from 25th; N 65x115	116	May 30, 1870	July 1, 1870
	W. Matheson.....	SE 24th and Capp, S on Capp, 65x115.....	156	Dec. 12, 1870	Jan. 7, 1871
	F. Toolan and Anne Green.	NW 25th and Howard; N on Howard, 52x115.....	157	Jan. 23, 1871	Feb. 21, 1871
	E. A. Wilson.....	W Howard, 195 N from 25th; N 65x115.....	108	May 16, 1870	June 13, 1870
	Blake and Moffitt..	W Howard, 260 N from 25th; N 130x115.....	104	May 2, 1870	July 5, 1870
	R. Doyle.....	W Howard, 390 N from 25th; N 65x115.....	104	May 2, 1870	June 1, 1870
	C. A. Barnes.....	SW 24th and Howard; S on Howard, 65x115.....	123	June 20, 1870	July 30, 1870
173	Eugene Casserly....	NE 25th and Folsom, N on Folsom, 520x245.....	102	April 25, 1870	May 28, 1870
	Eugene Casserly....	NW 25th and Harrison; N on Harrison, 520x245.....	102	April 25, 1870	May 28, 1870
174	C. M. Hitchcock....	N 25th, 50 E from Howard, E 75, N 104, E 75, N 52, W 200, S 52, E 50, S 104.....	102	April 25, 1870	July 27, 1870
	Hannah Brown....	E Harrison, 156 N from 25th; N 52x100.....	181	May 1, 1871	June 1, 1871
	T. Downey.....	E Harrison, 208 N from 25th; N 52x100.....	111	May 16, 1870	June 18, 1870
	G. T. Davis.....	E Harrison, 260 N from 25th; N 52x100.....	152	Nov. 21, 1870	Dec. 24, 1870
	R. Hill.....	E Harrison, 104 S from 24th; S 52x100.....	104	May 2, 1870	Aug. 4, 1870
	E. F. Drew.....	W Alabama, 156 N from 25th; N 52x100.....	157	Jan. 23, 1871	Feb. 21, 1871
	J. C. Meyer.....	W Alabama, 130 S from 24th; S 52x100.....	96	April 18, 1870	May 23, 1870
	P. H. McGovern....	SW 24th and Alabama; W on 24th, 25x104.....	157	Jan. 23, 1871	Feb. 23, 1871
	M. Calnan.....	NW 25th and Columbia, W on 25th, 50x104.....	106	May 2, 1870	June 7, 1870
	James Kelly.....	N 25th, 50 W from Columbia, W 50x104.....	172	May 13, 1871	April 13, 1871
	S. Crim.....	N 25th, 100 W from Columbia, W 50x104.....	111	May 16, 1870	June 18, 1870
	Aaron Swain.....	E Alabama, 78 N from 25th; N 26x50.....	150	Nov. 7, 1870	Dec. 8, 1870

MISSION— (CONTINUED.)

No. Block	GRANTEE.	DESCRIPTION OF PROPERTY.	Order of Grant.	ADOPTED.	CERTIFICATE FOR DEED ISSUED.
174	Jos. A. Gallagher...	E Alabama, 104 N from 25th; N 104 x200.....	82	Mar. 21, 1870	April 19, 1870
	Jos. S. Alemany...	E Alabama, 208 N from 25th; N 208 x 200.....	73	Feb. 28, 1870	Mar. 28, 1870
	R. Hill.....	SE 24th and Alabama; E on 24th, 50x104.....	104	May 2, 1870	Aug. 4, 1870
	M. Tincil.....	S 24th, 75 W from Columbia; W 25x 104.....	102	April 25, 1870	May 28, 1870
	E. Mulheran.....	S 24th, 50 W from Columbia, W 25 x104.....	102	Apr. 25, 1870	May 28, 1870
	E. Carvalho.....	SW 24th and Columbia, W on 24th, 50x104.....	113	May 23, 1870	June 23, 1870
175	John McBride	NW 25th and Bryant, W on 25th, 50x104.....	142	Sept. 26, 1870	Oct. 27, 1870
	J. Murphy.....	N 25th, 50 W from Bryant; W 25x 104.....	91	Apr. 11, 1870	May 13, 1870
	L. Higgins.....	N 25th, 75 W from Bryant; W 25x 100.....	149	Oct. 31, 1870	Nov. 30, 1870
	Lawrence Felvey...	W Bryant, 130 N from 25th; N 104x 100.....	142	Sept. 26, 1870	Oct. 27, 1870
	F. N. Bellisle.....	W Bryant, 182 S from 24th; S 52x 100.....	34	Aug. 2, 1869	Jan. 7, 1870
	Henry Baker.....	W Bryant, 157 S from 24th: S 25x 100.....	188	July 31, 1871	Sept. 4, 1871
	H. Dolan.....	SW 24th and Bryant; W on 24th, 50x132.....	157	Jan. 23, 1871	Feb. 24, 1871
	Thos. Mooney.....	S 24th, 50 W from Bryant; W 60, S 125, W 90, S 57, E 100, N 52, E 50, N 130.....	86	Apr. 4, 1870	May 5, 1870
	P. Kelly.....	S 24th, 40 E from Columbia; E 25x 100.....	86	Apr. 4, 1870	May 5, 1870
	J. Fennessy.....	E Columbia, 100 S from 24th; S 25x 90.....	135	Aug. 22, 1870	Sept. 19, 1870
	Alice Cahill.....	E Columbia, 182 S from 24th; S 52x 100.....	137	Aug. 29, 1870	Sept. 28, 1870
	D. Byrnes.....	N 25th, 100 W from York, W 25x104.....	134	Aug. 15, 1870	Sept. 19, 1870
	M. McGaughran....	W York, 130 N from 25th; N 78x100.....	55	Jan. 31, 1870	Mar. 7, 1870
	H. McAnnally.....	W York, 156 S from 24th; S 26x100.....	82	Mar. 21, 1870	Apr. 19, 1870
	H. A. Benjamin	SW 24th and York; S on York, 104 x100.....	106	May 2, 1870	June 7, 1870
	Peter Johnson.....	SE 24th and Bryant; S on Bryant, 130x100.....	157	Jan. 23, 1871	Feb. 21, 1871
	M. Piratsky.....	E Bryant, 156 N from 25th; N 52x 100.....	66	Feb. 14, 1870	Mar. 17, 1870
176	John Treat.....	NE 25th and York; N on York, 520 x200.....	96	Apr. 18, 1870	May 23, 1870
	John Treat.....	SE 24th and Hampshire; E on 24th, 200x318.6.....	96	Apr. 18, 1870	May 23, 1870
	F. Buel.....	NE 25th and Hampshire; E on 25th, 100x201.6.....	108	May 16, 1870	June 13, 1870
	J. N. Wilson and J. Moulton.....	NW 25th and Potrero avenue; W on 25th, 100x201.6.....	65	Feb. 7, 1870	Mar. 14, 1870
177	C. S. Capp.....	NE 26th and York; N on York, 220 E 200, S 80, W 100, S 120, SW 35, W 69.3.....	106	May 2, 1870	June 7, 1870
	J. N. Wilson and J. Moulton.	NW Hampshire and Serpentine ave; N on Hampshire 60, W 100, S 120, NE to commencement....	65	Feb. 7, 1870	Mar. 14, 1870
	J. W. Crawford.....	E York, 240 S from 25th; S 60x200.....	106	May 2, 1870	June 7, 1870
	Mary Durkee.....	W Hampshire, 200 S from 25th; S 40 x100.....	105	May 2, 1870	June 7, 1870

OUTSIDE LANDS.

MISSION — (CONTINUED.)

No. Block	GRANTEE.	DESCRIPTION OF PROPERTY.	Order of Grant.	ADOPTED.	CERTIFICATE FOR DEED ISSUED.
177	Jackson Coalsou....	W Hampshire, 140 S from 25th; S 60x100.....	157	Jan. 23, 1871	Feb. 21, 1871
	Monck & Keller.....	SW 25th and Hampshire; W on 25th 100x140.....	172	Mar. 13, 1871	Apr. 13, 1871
	M. Kerr and A. J. Downey.	SE 25th and York; E on 25th 100x140.....	83	Mar. 28, 1870	May 4, 1870
	T. J. Reddish.....	E York, 200 S from 25th; S 40x100..	69	Feb. 14, 1870	Mar. 18, 1870
	A. C. Weber.....	SE 25th and Hampshire; S on Hampshire, 232.6, E 158.4, NE 50, N 47.9, W 100, N 140, W 100..	156	Dec. 12, 1870	Feb. 8, 1871
	W. L. Murphy.....	SW 25th and Potrero ave; W on 25th, 100x140.....	86	Apr. 4, 1870	May 4, 1870
	J. Schont.....	E Hampshire, 232.6 S from 25th; S 24x100.....	34	Aug. 2, 1869	Sept. 4, 1869
	Ludwig Altschul....	NE Serpentine ave and Hampshire; N on Hampshire 96, E 100, N 74, E 60.3, SW 107.10, SW 135.....	131	Aug. 1, 1870	Sept. 1, 1870
178	Kehoe & Cashman..	NW 26th and Bryant; W on 26th, 100x140.....	35	Aug. 16, 1869	Sept. 16, 1869
	Turney & Boyd.....	NE 26th and Columbia, E on 26th, 100x140.....	156	Dec. 12, 1870	Jan. 24, 1871
	Turney & Boyd.....	SE 25th and Columbia; E on 25th, 100x140.....	156	Dec. 12, 1870	Jan. 24, 1871
	Enoch Lott.....	SW 25th and Bryant; W on 25th, 100x140.....	104	May 2, 1870	June 1, 1870
	J. M. Shotwell.....	NE 26th and Bryant; E on 26th, 100x140.....	102	Apr. 25, 1870	May 28, 1870
	Turney & Boyd.....	NW 26th and York; W on 26th, 100x140.....	156	Dec. 12, 1870	Jan. 24, 1871
	J. N. Wilson and J. Moulton.	SE 25th and Bryant; E on 25th, 100x140.....	65	Feb. 7, 1870	Mar. 14, 1870
	J. Taylor.....	SW 25th and York; W on 25th, 100x140.....	140	Sept. 19, 1870	Oct. 20, 1870
	Blake & Moffitt. ...	W York, 140 S from 25th; S 160x200	104	May 2, 1870	July 5, 1870
	L. A. Booth.....	W York, 140 N from 26th; N 80x200	108	May 16, 1870	July 30, 1870
179	Peter G. Peltret ...	NE 26th and Harrison; N on Harrison, 176x200.....	65	Feb. 7, 1870	Mar. 14, 1870
	Eugene Casserly...	SE 25th and Harrison; S on Harrison 344, E 200, N 204, W 100, N 140, W 100.....	102	Apr. 25, 1870	May 28, 1870
	S. Crim.....	SW 25th and Alabama; W on 25th, 100x100.....	111	May 16, 1870	June 18, 1870
	J. C. Piercy.....	W Alabama, 100 S from 25th; S 40x100.....	38	Oct. 4, 1869	Nov. 3, 1869
	Thos. Kelly.....	NE 26th and Alabama; E on 26th, 100x140.....	172	Mar. 13, 1871	Apr. 13, 1871
	H. Robson.....	E Alabama, 140 N from 26th; N 30x100.....	157	Jan. 23, 1871	Feb. 21, 1871
	F. Kilpatrick.....	NW 26th and Columbia; W on 26th, 100x140.....	104	May 2, 1870	June 1, 1870
	J. A. Todd.....	W Columbia, 220 S from 25th; S 80x100.....	80	Mar. 14, 1870	Apr. 11, 1870
	J. Bigwood.....	W Columbia, 115 S from 25th; S 25x100.....	46	Jan. 17, 1870	Feb. 18, 1870
	J. Alexander.....	W Columbia, 90 S from 25th; S 25x100.....	46	Jan. 17, 1870	Feb. 18, 1870
	Chas. Money penny.	SW 25th and Columbia; W on 25th, 100x90.....	36	Sept. 6, 1869	Oct. 6, 1869
180	Eugene Casserly....	NE 26th and Folsom; N on Folsom, 520x245.....	102	April 25, 1870	May 28, 1870

MISSION — (CONTINUED.)

No. Block	GRANTEE.	DESCRIPTION OF PROPERTY.	Order of Grant.	ADOPTED.	CERTIFICATE FOR DEED ISSUED.
181	A. Kohler.....	NE 26th and Howard; E on 26th, 115x130.....	84	Mar. 28, 1870	April 29, 1870
	Helen M. Benton...	E Howard, 130 N from 26th; N 195x 115.....	140	Sept. 19, 1870	Oct. 20, 1870
	T. Kinstry.....	NW 26th and Shotwell; N on Shotwell, 65x115.....	137	Aug. 29, 1870	Sept. 28, 1870
	T. J. Reddish.....	W Shotwell, 195 S fm 25th; S 65x115	69	Feb. 14, 1870	Mar. 18, 1870
	E. Denny.....	W Shotwell; 65 S fm 25th, S 130x115	110	May 16, 1870	June 13, 1870
	P and F. D. Cleary..	SE 25th and Howard; E on 25th 115 x195.....	111	May 16, 1870	June 18, 1870
	W. W. Thompson, for himself, and as Adm'r of Estate of R. H. Bacon.	NE 26th and Shotwell; E on 26th, 115x130.....	91	April 14, 1870	May 11, 1870
	S. Weilheimer.....	E Shotwell, 130 N from 26th; N 130 x115.....	74	Feb. 28, 1870	Mar. 30, 1870
	J. T. Bonestell.....	E Shotwell, 260 N from 26th; N 65x 115.....	78	Mar. 7, 1870	April 6, 1870
	L. Carpenter.....	E Shotwell, 325 N from 26th; N 65x 115.....	46	Jan. 17, 1870	Feb. 18, 1870
	H. S. Wheeler.....	SE 25th and Shotwell; S on Shotwell, 44x94.....	149	Oct. 31, 1870	Nov. 30, 1870
	H. Harmes.....	NW 26th and Folsom; N on Folsom, 65x115.....	104	May 2, 1870	June 8, 1870
	B. Lorigan.....	W Folsom, 130 N from 26th; N 65x 115.....	125	June 27, 1870	Aug. 8, 1870
	D. Meyer.....	W Folsom, 195 N from 26th; N 65x 115.....	47	Jan. 17, 1870	Feb. 26, 1870
182	W. E. Domett.....	NW 26th and Capp; N on Capp, 65x 115.....	106	May 2, 1870	June 7, 1870
	James McDevitt....	W Capp, 65 N from 26th; N 65x115.	134	Aug. 14, 1870	Sept. 19, 1870
	C. R. Moser.....	W Capp, 195 N from 26th; N 65x115	110	May 16, 1870	June 13, 1870
	Sarah S. Barber.....	W Capp, 130 S from 25th; S 65x115.	84	Mar. 28, 1870	April 29, 1870
	H. A. Crane.....	SW 25th and Capp; W on 25th, 115x 130.....	46	Jan. 17, 1870	Feb. 18, 1870
	P. Schwerdt.....	SE 25th and Mission; S on Mission, 32.6x115.....	95	April 18, 1870	May 21, 1870
	Mary E. Buster.....	E Mission, 65 S from 25th; S 65x115	86	April 4, 1870	May 7, 1870
	Catharine McMahon	E Mission, 130 S from 25th; S 50x115	157	Jan. 23, 1871	Feb. 21, 1871
	Annie Green.....	E Mission, 180 S from 25th; S 30x115	157	Jan. 23, 1871	Feb. 21, 1871
	Geo. M. Smith.....	E Mission, 130 N from 26th; N 65x 115.....	111	May 16, 1870	June 18, 1870
	Susanna Hawkins..	E Mission, 65 N from 26th; N 65x 115.....	134	Aug. 15, 1870	Sept. 19, 1870
	James McKew.....	E Mission, 195 N from 26th; N 65x 115.....	192	Oct. 16, 1871	Nov. 15, 1871
	F. Joost.....	NE 26th and Mission; N on Mission, 65x115.....	111	May 16, 1870	June 17, 1870
	H. S. Brooks.....	NE 26th and Capp; N on Capp, 65x 115.....	142	Sept. 26, 1870	Oct. 27, 1870
	A. B. Winegar.....	E Capp, 65 N from 26th; N 65x115..	157	Jan. 23, 1871	Feb. 21, 1871
	P. Doyle.....	E Capp, 195 N from 26th; N 65x115.	40	Nov. 15, 1869	Dec. 29, 1869
	D. A. Lancaster.....	E Capp, 130 S from 25th; S 65x115..	47	Jan. 24, 1870	Feb. 26, 1870
	J. E. Steckler.....	E Capp, 65 S from 25th; S 65x115...	37	Sept. 27, 1869	Oct. 28, 1869
	C. Parkinson.....	SE 25th and Capp; S on Capp, 65x 115.....	66	Feb. 14, 1870	Mar. 17, 1870
	J. H. Pohlker.....	NW 26th and Howard; N on How- ard, 60x115.....	119	June 6, 1870	July 12, 1870
	Harvey Hall.....	W Howard, 60 N from 26th; N 70x 115.....	83	Mar. 28, 1870	April 29, 1870

OUTSIDE LANDS.

457

MISSION — (CONTINUED.)

No. Block	GRANTEE.	DESCRIPTION OF PROPERTY.	Order of Grant.	ADOPTED.	CERTIFICATE FOR DEED ISSUED.
182	A. B. Richardson...	W Howard, 130 N from 26th; N 65x 115.....	35	Aug. 16, 1869	April 28, 1870
	Geo. Davidson	W Howard, 260 N from 26th; N 130x 115.....	105	May 2, 1870	June 7, 1870
	Jas. Heron.....	W Howard, 390 N from 26th; N 65x 115.....	86	April 4, 1870	May 5, 1870
183	H. W. Hathorne....	NE 26th and Valencia; N on Valencia, 65x117.6.....	28	July 6, 1869	April 14, 1870
	D. B. Brown.....	E Valencia, 65 N from 26th; N 65x 117.6.....	65	Feb. 7, 1870	Mar. 15, 1870
	Dan'l J. McCarthy..	E Valencia, 130 N from 26th; N 65x 117.6.....	174	April 3, 1871	May 9, 1871
	J. M. Small.....	E Valencia, 195 N from 26th; N 65x 117.6.....	149	Oct. 31, 1870	Nov. 30, 1870
	Chas. A. Powers....	E Valencia, 260 N from 26th; N 65x 117.6.....	149	Oct. 31, 1870	Nov. 30, 1870
	Hahn & Ohlandt ...	E Valencia, 325 N from 26th; N 65x 117.6.....	145	Oct. 3, 1870	Nov. 2, 1870
	J. J. Bauer.....	NW 26th and Bartlett; N on Bartlett, 65x117.6.....	65	Feb. 7, 1870	Mar. 15, 1870
	Estate Sam'l Foster, deceased, by Mary L. Hoffman and Sam'l L. Foster.	W Bartlett, 195 N from 26th; N 65x 117.6.....	66	Feb. 14, 1870	Mar. 17, 1870
	John A. Snook.....	W Bartlett, 130 S from 25th ; S 65x 117.6.....	74	Feb. 28, 1870	Mar. 30, 1870
	Edmund Worth.....	SW 25th and Bartlett; S on Bartlett, 130x117.6.....	86	April 4, 1870	May 4, 1870
	Lewis Soher	NE 26th and Bartlett; E on 26th, 117.6x130.....	83	Mar. 28, 1870	April 28, 1870
	H. H. Ellis	NW 26th and Mission; N on Mission, 65x117.6.....	64	Feb. 7, 1870	Mar. 11, 1870
	T. Argenti.....	W Mission, 65 N from 26th; N 65x 117.6.....	35	Aug. 16, 1869	Sept. 15, 1869
	Emile Bauer.....	W Mission, 195 N from 26th; N 33x 115.....	65	Feb. 7, 1870	Mar. 14, 1870
	E. H. Neville.....	W Mission, 130 S from 25th; S 55x 117.6.....	102	April 25, 1870	May 28, 1870
	John S. Morgan	SW 25th and Mission; S on Mission 130x117.6.....	156	Dec. 12, 1870	Jan. 10, 1871
184	C. N. Mann.....	NE 26th and Old San Jose Road; N on Old San Jose Road, 65x90.....	82	Mar. 21, 1870	April 19, 1870
	H. Meares.....	E Old San Jose Road; 65 N from 26th; N 65x90.....	35	Aug. 16, 1869	Sept. 16, 1869
	C. D. Hoyt.....	E Old San Jose Road, 195 S from 25th; S 65x90.....	27	June 28, 1869	July 31, 1869
	H. A. Crane... ..	E Old San Jose Road, 130 S from 25th; S 65x90.....	46	Jan. 17, 1870	Feb. 18, 1870
	San Francisco & San Jose R. R. Co.	SE 25th and Old San Jose Road; S on Old San Jose Road, 130x90.....	132	Aug. 8, 1870	Sept. 3, 1870
	J. Curley.....	NW 26th and Valencia; N on Valencia, 35x90.....	95	April 18, 1870	May 20, 1870
	M. Hart.....	W Valencia, 65 N from 26th; N 65x 90.....	35	Aug. 16, 1869	Sept. 17, 1869
	J. T. Johnston	W Valencia, 130 N from 26th; N 65x 90.....	157	Jan. 23, 1871	Feb. 21, 1871
	White & Bauer.....	W Valencia, 195 S from 25th; S 105, W 80, S 25, W 10, N 130, E 90.....	65	Feb. 7, 1870	Mar. 14, 1870

MISSION — (CONCLUDED.)

No. Block	GRANTEE.	DESCRIPTION OF PROPERTY.	Order of Grant.	ADOPTED.	CERTIFICATE FOR DEED ISSUED.
184	San Francisco & San Jose R. R. Co P. Riley.....	SW 25th and Valencia; S on Valencia 65, W 60.6, SW 34.6, N 83, E 90 W Valencia, 162.6 S from 25th, S 32.6x90.....	132	Aug. 8, 1870	Sept. 8, 1870
189	Hinke & Joost..... John M. Tully.....	SE 26th and Valencia; S on Valencia, 85x125..... SW 26th and Bartlett; S on Bartlett, 75x125.....	132	Aug. 8, 1870	Sept. 8, 1870
	W. Herley..... W. Phillips.....	W Bartlett, 75 S from 26th; S 30x125 SE 26th and Bartlett; E on 26th, 25x 75.....	64 32	Feb. 7, 1870 July 26, 1869	Mar. 11, 1870 Aug. 27, 1869
	J. H. Grindley..... Jos. Windrow.....	E Bartlett, 125 S from 26th; S 25x75 SW 26th and Mission; S on Mission, 50x125.....	119 129	June 6, 1870 July 25, 1870	July 12, 1870 Aug. 22, 1870
	C. R. Nolte..... Pat Connolly.....	W Mission, 50 S from 26th, S 75x 125..... W Mission, 125 S from 26th; S 32.6 x125.....	110 156	May 16, 1870 Dec. 12, 1870	June 13, 1870 Jan 11, 1871
	Jno. Conlin.....	W Mission, 157.6 S from 26th; S 32.6 x125.....	110	May 16, 1870	June 13, 1870
199	L. Macken..... E. S. Gabbs.....	SE 26th and Mission; E on 26th, 100 x100.8..... E Mission, 100.8 S from 26th; S 50x 100.....	132 127	Aug. 8, 1870 July 18, 1870	Sept. 8, 1870 Aug. 18, 1870
	M. Brannan..... W. H. Gabbs, jr.....	E Mission, 150.8 S from 26th; S 35. 4½, SW 49 to Serpentine ave, NE 134.2, N 30.3. W 100..... S 26th, 100 E from Mission; E 87, S 100, E 26.6, SW 99.8, SW 40.8, N 179.6.....	156 66	Dec. 12, 1870 Feb. 14, 1870	Jan. 10, 1871 Mar. 17, 1870
	E. Casserly..... P. Burk.....	SE 26th and Capp; E on 26th, 67.6, SW 76.9, N 36..... SW Capp and 26th; W on 26th 58, S 100, E 26.6, NE 41, N 73.6.....	131 102	Aug. 1, 1870 April 25, 1870	Sept. 5, 1870 May 28, 1870
200	Eugene Casserly..... Eugene Casserly.....	SW 26th and Shotwell; S on Shotwell 97, NW 100.9. NW 162, E 245. SE 26th and Shotwell; S on Shotwell, 123.6, SE 61, SE 190, N 173, W 245.....	191 102	Sept. 25, 1871 April 25, 1870	Oct. 21, 1871 May 28, 1870
201	Eugene Casserly..... Eugene Casserly.....	SE 26th and Folsom; S on Folsom. 184, SE 169, NE 79.6, N 182.6, W 245..... SE 26th and Treat ave; E on 26th, 245, S 153.6, NW 36, SW 161.6, SW 50, N 170.....	102 102	April 25, 1870 April 25, 1870	May 28, 1870 May 28, 1870
202	Peter G. Peltret..... Wm. Corlett..... John M. Peck.....	SE 26th and Harrison; S on Harrison, 168, SE 223, N 273, W 200..... SE 26th and Alabama; S on Alabama 140x200..... NE Serpentine ave and Alabama; N on Alabama, 140, E 200, S 103, SW 145, W 63.....	65 172 64	Feb. 7, 1870 Mar. 13, 1871 Feb. 7, 1870	Mar. 14, 1870 April 13, 1871 Mar. 11, 1870
203	Daniel Hanlon.....	SE 26th and Columbia; S on Columbia 113x200.....	111	May 16, 1870	June 18, 1870

OUTSIDE LANDS.

PROTESTS.

MISSION.

No. Block	GRANTEE.	Order of Grant.	PROTESTED BY	DATE.	DESCRIPTION.
54	Samuel Crim.....	111	San Francisco and San Jose R. R. Co.	Apr. 30, 1870	N W Harrison and 22d, W on 22d 37, 8 N, with an E curve in a line which, if extended, would intersect the W line of Harrison, 201 N from 22d to a point in said line N 95, at right angles from 22d, E to Harrison, S 95.*
65	John Scarry.....	168	James T. Hoyt.....	July 20, 1870 Apr. 1, 1871	E Bartlett 36 10 N f'm 22d; said point being 40 N from NE cor of Bartlett and John, E 127.4, N 3.2, W 127.4, S 3.2.
153	J. H. Hammond....	106	I. N. Thorne.....	July 18, 1870	E Howard, 65 N fm 24th, N 30 and 122.6.
153	San Francisco and San Jose Railroad	132	James Boland.....	Sept. 16, 1870	262.4 S from 23d, 87.6 E from Howard E 35, N 24 SW to beginning.
	Senkenberg & Kimball.	182	J. H. Cummings....	Apr. 9, 1870	SE Howard and 23d, S on Howard 120, E 91.3, NE to 23d, W 59.7.
154	William Scholle....	106	San Francisco and San Jose R. R. Co.	April 30, 1870	W Howard 102.6, N from 24th N 47, SW in a line which, if extended, would intersect the N line of 24th st., 2.11 1/2 E from Capp street to a point 122.6; W at right angles from Howard street; S parallel with Howard street, 47 NE to commencement.*
170	N. E. Hawley.....	106	R. P. Clement.....	June 1, 1870	W Mission, 195 N from 25th, S 4.3 and 117.6.

* Petition filed before certificate was issued.

NEW POTRERO.

No. Block	GRANTEE.	DESCRIPTION OF PROPERTY.	Order of Grant.	ADOPTED.	CERTIFICATE FOR DEED ISSUED.
78	Joseph S. Alemany.	NW Sierra and Utah, N on Utah 390 67-100, SW 200.8, S 374 01-100. E 200.....		73 Feb. 28, 1870	Mar. 28, 1870
81	Vitus Wackenreuder.	SW Nevada and Utah, S on Utah 125, W 100, S 100, W 100, N 225, E 200..		157 Jan. 23, 1871	Feb. 21, 1871
	R. R. Swain.....	E Potrero avenue, 225 S from Nevada, S 100, E 100, N 25, E 50, S 133, E 50, N 308, W 100, S 100, W 100..		157 Jan. 23, 1871	Feb. 21, 1871

NEW POTRERO — (CONTINUED.)

No. Block	GRANTEE.	DESCRIPTION OF PROPERTY.	Order of Grant.	ADOPTED.	CERTIFICATE FOR DEED ISSUED.
81	H. & D. Ohlandt....	E Potrero avenue, 325 S from Nevada, S 108x100	125	June 20, 1870	Aug. 8, 1870
	Vitus Wackenreuder.	50 W from Utah, 433 S from Nevada, W 50x133			
82	John Treat.....	NE Yolo and Potrero avenue, N on Potrero ave 433, E 38.7, SE 349, SE 99.6, W 154.3	157	Jan. 23, 1871	Feb. 21, 1871
83	Turney & Boyd.....	SE Yolo and Potrero ave, S on Potrero ave 98, E 185, NE 100, W 168.7.	96	April 18, 1870	May 23, 1870
	J. N. Wilson and J. Moulton.	E Potrero avenue, 98 S from Yolo, S 156.7, NE to Utah, N 55, W 200...	156	Dec. 12, 1870	Jan. 24, 1871
84	Vitus Wackenreuder.	W Nebraska, 433 S from Yolo, S 162, NW to Utah, N 16, E 200	65	Feb. 7, 1870	Mar. 14, 1870
85	C. G. Noyes.....	W Nebraska, 300 S from Yolo, S 133 x25	157	Jan. 23, 1871	Feb. 21, 1871
	C. F. Smith.....	300 S from Yolo and 25 W from Nebraska, W 25x100.....	116	May 30, 1870	July 1, 1870
	A. H. Lissak, Jr.....	SW Yolo and Nebraska, S on Nebraska 100x200	80	Mar. 14, 1870	April 11, 1870
	C. G. Noyes.....	E Utah, 300 S from Yolo, S 50x100..	117	May 30, 1870	July 1, 1870
	P. Reese.....	W Nebraska, 250 S from Yolo, S 50 x100	116	May 30, 1870	July 1, 1870
	J. H. Moran.....	E Utah, 375 S from Yolo, S 25x100..	127	July 18, 1870	Aug. 18, 1870
86	Mission View Homestead Association.	New Potrero Block 86 entire, 433x 200	147	Oct. 10, 1870	Nov. 9, 1870
87	W. K. Leveridge....	New Potrero Block 87 entire, 433x 200	117	May 30, 1870	July 1, 1870
90	Joseph S. Alemany..	NE Sierra and Utah, N on Sierra 397 33-100 to charter line, NE 200.8, S 414, W 200	96	April 18, 1870	May 23, 1870
108	F. Livingston.....	NE Nevada and Nebraska, N on Nebraska 100, E 100, N 100, W 100, N 666, E 200, S 866, W 260	73	Feb. 28, 1870	Mar. 28, 1870
109					
109	John Paine.....	E Nebraska, 100 N from Nevada, N 100x100	116	May 30, 1870	July 1, 1870
110	Calvin H. Rumrill..	SE Nevada and Nebraska, S on Nebraska 100x200	131	Aug. 1, 1870	Sept. 5, 1870
	T. P. Riordan.....	E Nebraska, 100 S from Nevada, S 100x200	91	April 11, 1870	May 12, 1870
	N. Simmons.....	E Nebraska, 200 S from Nevada, S 233x200	114	May 23, 1870	July 1, 1870
111	Mission View Homestead Association.	E Nebraska, 133 N from Yolo, N 125, E 100, S 58, E 100, S 67, W 25, S 133, W 150, N 133, W 25	123	June 20, 1870	July 30, 1870
	W. J. Heney.....	W Vermont, 200 N from Yolo, N 25x 100	117	May 30, 1870	July 1, 1870
	R. Heney, Jr.....	W Vermont, 225 N from Yolo, N 25x 100	32	July 26, 1869	Jan. 5, 1870
	R. Heney, Sr.....	W Vermont, 250 N from Yolo, N 50x 100	32	July 26, 1869	Aug. 26, 1869
	Vitus Wackenreuder.	SE Yolo and Nebraska, E on Yolo 100x300	32	July 26, 1869	Aug. 26, 1869
112	E. P. Fay.....	SW Yolo and Vermont, W on Yolo 100x100	157	Jan. 23, 1871	Feb. 21, 1871
	C. G. Noyes.....	W Vermont, 100 S from Yolo, S 25 x100	78	Mar. 7, 1870	April 6, 1870
	A. H. Lissak, Jr....	W Vermont, 125 S from Yolo, S 50x 100	116	May 30, 1870	July 1, 1870
	A. H. Lissak, Jr....	W Vermont, 200 S from Yolo, S 50x 100.....	117	May 30, 1870	July 1, 1870
			117	May 30, 1870	July 1, 1870

OUTSIDE LANDS.

NEW POTRERO — (CONTINUED.)

No. Block	GRANTEE.	DESCRIPTION OF PROPERTY.	Order of Grant.	ADOPTED.	CERTIFICATE FOR DEED ISSUED.
113	T. Hopkins	W Vermont, 275 N from Colusa, N 50x100	125	June 27, 1870	Aug. 3, 1870
119	John Sedgwick.....	SE Yolo and Vermont, E on Yolo 100x200	117	May 30, 1870	Aug. 27, 1870
	W. McGrath	S Yolo, 100 E from Vermont, E 50x100	74	Feb. 28, 1870	Mar. 30, 1870
	John Sedgwick.....	SW Yolo and Kansas, W on Yolo 50x100	117	May 30, 1870	Aug. 27, 1870
	A. M. Goodnough...	W Kansas, 100 S from Yolo, S 50x100	37	Sept. 27, 1869	{ Oct. 28, '69 { Mar. 4, '70
	P. Reese	W Kansas, 150 S from Yolo, S 50x100	127	July 18, 1870	Aug. 18, 1870
	Holland Smith.....	E Vermont, 250 S from Yolo, S 183, E 75, N 133, E 25, N 50, W 100.....	119	June 6, 1870	July 12, 1870
	Jacob Benjamin, Ad- min'r of Estate of Henry Helmke, dc'd	25 W from Kansas, 433 S from Yolo, W 25x133.....	166	Feb. 20, 1871	Mar. 25, 1871
120	William Hayes.....	NE Yolo and Vermont, N on Ver- mont 300, E 100, N 133, E 100, S 433, W 200.	102	April 25, 1870	May 28, 1870
121	N. Simmons.....	New Potrero Block, 121 entire, 433x 200	123	June 20, 1870	July 30, 1870
122	Mission View Home- stead Association.	NE Nevada and Vermont, E on Ne- vada 200, N 100, W 100, N 25, E 100, N 16.6, W 200, S 141.6.....	117	May 30, 1870	July 1, 1870
123	Mission View Home- stead Association.	SE Sierra and Vermont, S on Ver- mont 433, E 200, N 183, W 100, N 25, E 100, N 225, W 200	117	May 30, 1870	July 1, 1870
124	Alice H. Swain.....	New Potrero Block 124, entire, 433x 200	186	July 17, 1871	Aug. 17, 1871
125	Camilo Martin	W Kansas, 431.11 1/4 S from Napa, N 32.7, to Charter Line, W 103, S 3, SE 102.8 1/2	73	Feb. 28, 1870	Mar. 28, 1870
	Gustave Mahe	On Charter Line, 103 W from Kansas, W 9, SE 10, N 3	73	Feb. 28, 1870	Mar. 28, 1870
142 } 143 }	Gustave Mahe.....	W Rhode Island, 376 6-100 S from Napa, S 119 19-100 NW to Kansas, N 57.0 1/4 to Charter Line, NE 206.	73	Feb. 28, 1870	Mar. 28, 1870
143	J. F. McCauley.....	NE Kansas and Sierra, N on Kansas 416.2 1/2, SE 205.5 S 364.9, W 200...	128	July 18, 1870	Aug. 26, 1870
144	J. F. McCauley.....	New Potrero Block 144, entire, 433x 200	128	July 18, 1870	Aug. 26, 1870
145	H. T. Templeton....	New Potrero Block 145, entire, 433x 200	128	July 18, 1870	Aug. 26, 1870
146	Jas. H. Hesse	New Potrero Block 146, entire, 433x 200	32	July 26, 1869	Aug. 26, 1869
147	D. M. Kenfield.....	NE Yolo and Kansas, E on Yolo, 100x250	117	May 30, 1870	July 6, 1870
	O. G. Noyes	W Rhode Island, 250 N from Yolo, N 183x100.....	116	May 30, 1870	July 1, 1870
148	J. F. McCauley.....	New Potrero Block 148, entire, 433x 200	128	July 18, 1870	Aug. 26, 1870
154	Julius Ordway	SE Yolo and Rhode Island, E on Yolo, 50x100.....	135	Aug. 22, 1870	Sept. 19, 1870
	C. G. Noyes	E Rhode Island, 225 S from Yolo, S 50x100	116	May 30, 1870	July 1, 1870
	C. G. Noyes	E Rhode Island, 300 S from Yolo, S 133x50	116	May 30, 1870	July 1, 1870
	Amos Burr.....	W De Haro, 200 S from Yolo, S 75x 100.....	78	Mar. 7, 1870	April 6, 1870

NEW POTRERO—(CONTINUED.)

No. Block	GRANTEE.	DESCRIPTION OF PROPERTY.	Order of Grant.	ADOPTED.	CERTIFICATE FOR DEED ISSUED.
154	J. A. Ryan.....	W De Haro, 275 S from Yolo S 25x 100		80 Mar. 14, 1870	April 11, 1870
	Epes Ellery.....	300 S from Yolo, 50 W from DeHaro W 50x100.....		80 Mar. 14, 1870	April 11, 1870
155	Thos. H. Holt and C. N. Felton.....	New Potrero Block 155, entire, 433x 200.....		26 June 21, 1869	July 31, 1869
156	Thos. H. Holt and C. N. Felton.....	New Potrero Block 156, entire, 433x 200		26 June 21, 1869	July 31, 1869
157	Thos. H. Holt and C. N. Felton.....	New Potrero Block 157, entire, 433x 200.....		26 June 21, 1869	July 31, 1869
158	Wm. Hollis.....	SW Sierra and DeHaro, W on Sierra, 200, S 5.11, SE 437.1, N 397.4.....	102	April 25, 1870	May 28, 1870
159	Wm. Hollis.....	NE Rhode Island and Sierra, N on Rhode Island, 345.8, SE 205.4, S 298.7, W 200	102	April 25, 1870	May 28, 1870
159	} Camilo Martin.....	W DeHaro, 561.5 S from Napa, N 208.8, to Charter Line, SW 206, S 144.11, SE 205.5.....	73	Feb. 28, 1870	Mar. 28, 1870
160					
177	F. Reis.....	W Carolina, 300 S from Napa, S 133x 100.....	123	June 20, 1870	July 29, 1870
177	{ A. B. Dilley.....	E DeHaro, 300 S from Napa, S 266x 100.....	37	Sept. 27, 1869	{ Oct. 28, 1869 June 9, 1870
178					
178	Desire V. Koopmanschap.	E DeHaro, 281 N from Sierra, N 19, E 100, N 133, E 100, S 197.2, NW 205.5.....	80	Mar. 14, 1870	April 11, 1870
	Wm. Hollis.....	NE Sierra and DeHaro, N on DeHaro, 281, SE 205.4, S 235.10, W 200.....	102	April 25, 1870	May 28, 1870
179	} Wm. Hollis.....	SE Sierra and DeHaro, S on DeHaro, 420.6, E 80, S 25, W 80, S 106.9, SE 354.6, E 37.11, N 866, W 200 ..	102	April 25, 1870	May 28, 1870
180					
181	F. Livingston.....	New Potrero Block 181, entire, 433x 200.....	116	May 30, 1870	July 1, 1870
182	F. Livingston.....	New Potrero Block 182, entire, 433x 200.....	116	May 30, 1870	July 1, 1870
183	C. Collins.....	W Carolina, 88 S from Yolo, S 43, W 126.8, NE 43, E 122.6.....	183	May 22, 1871	June 23, 1871
183	} W. H. Moor.....	W Carolina, 173 S from Yolo, S 536, W 188.4, NE —, E 131.....	114	May 23, 1870	July 1, 1870
184					
184	Mason and Bensley..	NE Colusa and DeHaro, N on De Haro, 274, E 24, SW —, E 190, S 157, W 200.....	111	May 16, 1870	June 18, 1870
185	Mason and Bensley..	SE Colusa and DeHaro, S on De Haro 350, E 100, N 100, E 100, N 100, W 100, N 100, E 100, N 50, W 200	111	May 16, 1870	June 18, 1870
	Mason and Bensley..	E DeHaro, 400 S from Colusa, S 33x 200.....	111	May 16, 1870	June 18, 1870
	F. E. and E. M. Hartman.	W Carolina, 50 S from Colusa, S 100 x100.....	157	Jan. 23, 1871	Feb. 21, 1871
188	H. V. Landry.....	SE Colusa and Carolina, S on Carolina, 50x100.....	39	Oct. 25, 1869	Nov. 18, 1869
	Mason and Bensley..	SW Colusa and Wisconsin, W on Colusa, 100x250.....	111	May 16, 1870	June 18, 1870
	John Hahn.....	W Wisconsin, 250 S from Colusa, S 183x100.....	55	Jan. 31, 1870	Mar. 7, 1870
	Mason and Bensley..	E Carolina, 400 S from Colusa, S 33x 100.....	111	May 16, 1870	June 18, 1870
189	Mason and Bensley..	NW Colusa and Wisconsin, N on Wisconsin, 350, W 100, S 150, W 100, S 150, E 100, S 50, E 100.....	111	May 16, 1870	June 18, 1870

OUTSIDE LANDS.

NEW POTRERO — (CONTINUED.)

No. Block	GRANTEE.	DESCRIPTION OF PROPERTY.	Order of Grant.	ADOPTED.	CERTIFICATE FOR DEED ISSUED.
189	John McKewen	W Wisconsin, 350 N from Colusa, N 83x100	37	Sept. 27, 1869	Oct. 28, 1869
	Peter Carter	E Carolina, 200 N from Colusa, N 150 x100	37	Sept. 27, 1869	Oct. 27, 1869
	Frederick Mason	E Carolina, 350 N from Colusa, N 83 x100	111	May 16, 1870	June 18, 1870
190	C. Collins	SE Yolo and Carolina, E on Yolo, 100x100	183	May 22, 1871	June 23, 1871
	Hellen M. Brunner	E Carolina, 100 S from Yolo, S 50x 100	132	Aug. 8, 1870	Sept. 8, 1870
	C. Collins	E Carolina, 150 S from Yolo, S 50x 100	183	May 22, 1871	June 23, 1871
	White & Bauer	W Wisconsin, 100 S from Yolo, S 50x 100	65	Feb. 7, 1870	Mar. 14, 1870
	T. P. Riordan	E Carolina, 200 S from Yolo, S 50x 100	114	May 23, 1870	July 1, 1870
	Mason and Bensley	E Carolina, 300 S from Yolo, S 133x 200	111	May 16, 1870	June 18, 1870
191	Wm. T. Coleman	New Potrero Block 191, entire, 433x 200	192	Oct. 16, 1871	Nov. 15, 1871
192	Wm. Hollis	SE Nevada and Carolina, E on Nevada, 200, S 212.11, W 181.9, NW 40.9, N 163.10	102	April 25, 1870	May 28, 1870
193	Wm. Hollis	New Potrero Block 193, entire, 433x 200	102	April 25, 1870	May 28, 1870
194	Wm. Hollis	New Potrero Block, 194, entire, 433x 200	102	April 25, 1870	May 28, 1870
195	Wm. Hollis	NE Sierra and Carolina, N on Carolina, 218.6, SE 149.6, NE 143.5, S 326, W 200	102	April 25, 1870	May 28, 1870
	Camilo Martin	E Carolina, 566 S from Napa, S 75.6 SE 149.6, NE 105, W 184	73	Feb. 28, 1870	Mar. 28, 1870
	Gustave Mahe	E Carolina 433 S from Napa, S 133x 75	73	Feb. 28, 1870	Mar. 28, 1870
	F. Reis	433 S from Napa, 75 E from Carolina, E 120, S 33, SE 106, W 82, N 133	123	June 20, 1870	July 29, 1870
196	E. W. Linsley	E Carolina, 250 S from Napa, S 183, E 200, N 108, W 100, N 75, W 100	184	June 12, 1871	July 22, 1871
	P. H. Canavan	W Wisconsin, 325 S from Napa, N 18 90-100, SW 100.4, S 15, E 100	184	June 12, 1871	July 22, 1871
211	Johanna Raymond	W Arkansas, 282.9½ S from Napa, S 67.3¼, W 200, N 16, NE 36.7, NE 188.3	33	July 26, 1869	Certificate due
212	Wm. Hollis	E Wisconsin, 100 N from Sierra, N 100, E 100, S 25, E 100, S 25, W 100, S 50, W 100	102	April 25, 1870	May 28, 1870
	Wm. Hollis	W Arkansas, 250 N from Sierra, N 183x100	102	April 25, 1870	May 28, 1870
	W. F. Randall	E Wisconsin, 275 N from Sierra, N 158x100	46	Jan. 17, 1870	Feb. 17, 1870
213	Wm. Hollis	New Potrero Block 213, entire, 433x 200	102	April 25, 1870	May 28, 1870
214	Wm. Hollis	New Potrero Block* 214, entire, 433x 200	102	April 25, 1870	May 28, 1870
215	Wm. Hollis	SE Nevada and Wisconsin, E on Nevada 200, S 235, NW 200.8, N 219.3	102	April 25, 1870	May 28, 1870
216	Frederick Mason	New Potrero Block 216, entire, 433x 200	111	May 16, 1870	June 18, 1870
217	C. Collins	SW Yolo and Arkansas, W on Yolo, 100x100	183	May 22, 1871	June 23, 1871

NEW POTRERO — (CONTINUED.)

No. Block	GRANTEE.	DESCRIPTION OF PROPERTY.	Order of Grant.	ADOPTED.	CERTIFICATE FOR DEED ISSUED.
217	J. E. Sorbier.....	W Arkansas, 150 S from Yolo, S 50x100.....	156	Dec. 12, 1870	Jan. 10, 1871
	Sawyer & Myrick...	W Arkansas, 300 S from Yolo, S 50x100.....	166	Feb. 20, 1871	Mar. 25, 1871
	C. Fuchs.....	W Arkansas, 350 S from Yolo, S 83x100.....	127	July 18, 1870	Aug. 18, 1870
218	James E. Gordon...	NW Colusa and Arkansas, N on Arkansas, 50x100.....	114	May 23, 1870	July 1, 1870
	Mason and Bensley..	NE Colusa and Wisconsin, E on Colusa 100, N 50, E 100, N 383, W 120, S 12.6, W 80, S 420.6.....	111	May 16, 1870	June 18, 1870
219	Mason and Bensley..	SE Colusa and Wisconsin, S on Wisconsin 250, E 100, S 50, W 100, S 50, E 200, N 350, W 200.....	111	May 16, 1870	June 18, 1870
	White & Bauer.....	E Wisconsin, 250 S from Colusa, S 50x100.....	65	Feb. 7, 1870	Mar. 14, 1870
	A. & N. Grenouilleau	E Wisconsin, 350 S from Colusa, S 83x100.....	39	Oct. 25, 1869	{ Nov 18, 1869 { Sep 15, 1871
220	Mason and Bensley..	E Wisconsin, 433 S from Colusa, S 133x100.....	111	May 16, 1870	June 18, 1870
	White & Bauer.....	E Wisconsin, 616 S from Colusa, N 50, E 100 S to Precita Creek, NW to commencement.....	65	Feb. 7, 1870	Mar. 14, 1870
221	Mason and Bensley..	E Arkansas, 566 S from Colusa, S 250 to Precita Creek, SE and NE to Connecticut, N 250, W 100, S 50, W 100.....	111	May 16, 1870	June 18, 1870
222	A. Reddington	W Connecticut, 50 S from Colusa, S 50x100.....	132	Aug. 8, 1870	Sept. 8, 1870
	J. A. Duffy.....	W Connecticut, 100 S from Colusa, S 250x100.....	132	Aug. 8, 1870	Sept. 8, 1870
	W H. Moor.....	W Connecticut, 350 S from Colusa, S 83x200.....	114	May 23, 1870	July 1, 1870
223	Frederick Hampe ...	NW Colusa and Connecticut, W on Colusa, 100x100.....	46	Jan. 17, 1870	Feb. 18, 1870
	Mason and Bensley..	NE Colusa and Arkansas, E on Colusa 100, N 100, E 100, N 100, W 100, N 50, E 100, N 100, W 100, N 83, W 100, S 433.....	111	May 16, 1870	June 18, 1870
	James Gibb	W Connecticut, 350 N from Colusa, N 83x100.....	65	Feb. 7, 1870	Mar. 14, 1870
224	Mason & Bensley....	W Connecticut, 100 S from Yolo, S 333, W 200, N 133, E 100, N 200, E 100	111	May 16, 1870	June 18, 1870
	John Hahn.....	E Arkansas, 150 S from Yolo, S 50x100.....	55	Jan. 31, 1870	Mar. 7, 1870
	C. Collins.....	E Arkansas, 200 S from Yolo, S 50x100.....	183	May 22, 1871	June 23, 1871
225	Geo. S. Crim and N. Smith	NW Yolo and Connecticut, N on Connecticut 266.8x200.....	101	April 25, 1870	June 15, 1870
225	} Frederick Mason..	W Connecticut, 266.8 N from Yolo,	111	May 16, 1870	June 18, 1870
226		N 307.10x200.....			
226	J. Q. A. Ballou....	SW Nevada and Connecticut, S on Connecticut 141.6x200.....	104	May 2, 1870	May 31, 1870
227	} J. Q. A. Ballou....	NW Nevada and Connecticut, N on Connecticut 473.7, NW 210.2, S 538.3, E 200.....	104	May 2, 1870	May 31, 1870
228					
228	A. L. Tubbs.....	SW Sierra and Connecticut, W on Sierra 138.10½, SW 220, S 115, SE 210.2, N 392.5.....	65	Feb. 7, 1870	Mar. 15, 1870
	Wm. Hollis.....	SE Sierra and Arkansas, S on Arkansas 220.8, NE 220, W 61.1½.....	102	April 25, 1870	May 28, 1870

OUTSIDE LANDS.

465

NEW POTRERO — (CONTINUED.)

No. Block	GRANTEE.	DESCRIPTION OF PROPERTY.	Order of Grant.	ADOPTED.	CERTIFICATE FOR DEED ISSUED.
229	A. L. Tubbs.....	NW Sierra and Connecticut, W on Sierra 120.8, NE 344, SE 30, S 318.8	65	Feb. 7, 1870	Mar. 15, 1870
229 } 230 }	Wm. Hollis.....	NE Sierra and Arkansas, N on Arkansas, 583 88-100 NE to Connecticut, S 281.9, NW 31.5, SW 344, W 79.4	102	April 25, 1870	May 28, 1870
247	Wm. Hollis.....	SE Napa and Connecticut, S on Connecticut, 362.1 NE to Napa street, W 46.11.....	102	April 25, 1870	May 28, 1870
248	A. L. Tubbs.....	NE Sierra and Connecticut, E on Sierra, 200, N 196.9, NW 218.2, S 283.10.....	65	Feb. 7, 1870	Mar. 15, 1870
249 } 250 }	A. L. Tubbs.....	SE Sierra and Connecticut, S on Connecticut, 418.3, SE 210.2, N 482.11, W 200.....	65	Feb. 7, 1870	Mar. 15, 1870
	J. Q. A. Ballou.....	NE Nevada and Connecticut, E on Nevada 200, N 383.1, NW 210.2, S 447.9.....	104	May 2, 1870	May 31, 1870
251	J. Q. A. Ballou.....	SE Nevada and Connecticut, S on Connecticut 264 0½, SE to Missouri, N 280.6, W 200.....	104	May 2, 1870	May 31, 1870
	F. Mason.....	E Connecticut, 264.1 S from Nevada, S 168.11, E 200, N 152.6, N W to commencement.....	111	May 16, 1870	June 18, 1870
252	Geo. S. Crim and N. Smith.	New Potrero Block 252, entire, 433x 200.....	101	April 25, 1870	June 15, 1870
253	Mason & Bensley....	New Potrero Block 253, entire, 433x 200.....	111	May 16, 1870	June 18, 1870
254	Mason & Bensley....	E Connecticut, 433 S from Yolo, S 141.6, E 100, N 8.6, E 100, N 133, W 200.....	111	May 16, 1870	June 18, 1870
	Mason & Bensley....	NE Colusa and Connecticut, E on Colusa, 100x100.....	111	May 16, 1870	June 18, 1870
	R. Meiners.....	E Connecticut, 100 N from Colusa, N 41.6x100.....	47	Jan. 24, 1870	Feb. 26, 1870
	J. K. Prior.....	NW Colusa and Missouri, N on Missouri, 50x100.....	183	May 22, 1871	June 23, 1871
255	L. Chapat.....	SE Colusa and Connecticut, S on Connecticut, 50x100.....	46	Jan. 17, 1870	Feb. 19, 1870
	Mason & Bensley....	E Connecticut, 100 S from Colusa, S 50x100.....	111	May 16, 1870	June 18, 1870
	Sophia M. Loudersback.	E Connecticut, 150 S from Colusa, S 50x100.....	66	Feb. 14, 1870	Mar. 17, 1870
	Mason & Bensley....	SW Colusa and Missouri, S on Missouri, 50x100.....	111	May 16, 1870	June 18, 1870
	Mason & Bensley....	E Connecticut, 200 S from Colusa, S 150, E 100, N 50, E 100, N 150, W 100, S 50, W 100.....	111	May 16, 1870	June 18, 1870
	Antoine Dissat.....	E Connecticut, 350 S from Colusa, S 83, E 200, N 133, W 100, S 50, W 100	185	June 19, 1871	Aug. 1, 1871
256	Frederick Mason....	E Connecticut, 566 S from Colusa, N 133, E 100, S — to Islais Creek, SW —, W —, to commencement..	111	May 16, 1870	June 18, 1870
257 } 258 }	Mason & Bensley..	E Missouri, 200 S from Colusa, S 100, E 100, S 100, W 100, S 63 to Islais Creek, SE to Texas, N 253, W 100, N 50, W 100.....	111	May 16, 1870	June 18, 1870
258	J. B. Neulens.....	SE Colusa and Missouri, S on Missouri, 50x100.....	157	Jan. 23, 1871	Feb. 21, 1871
259	C. Elliot.....	NE Colusa and Missouri, N on Missouri, 50x100.....	37	Sept. 27, 1869	Oct. 28, 1869

NEW POTRERO — (CONTINUED.)

No. Block	GRANTEE.	DESCRIPTION OF PROPERTY.	Order of Grant.	ADOPTED.	CERTIFICATE FOR DEED ISSUED.
259	Mason & Bensley....	NW Colusa and Texas, W on Colusa, 100, N 50, W 100, N 383, E 200, S 283, W 100, S 50, E 100, S 100.....	111	May 16, 1870	June 18, 1870
260	Mason & Bensley....	SW Yolo and Texas, S on Texas, 50x200.....	111	May 16, 1870	June 18, 1870
	W. Blackwood.....	W Texas, 50 S from Yolo, S 50x100.	37	Sept. 27, 1869	Oct. 28, 1869
	White & Bauer.....	W Texas, 100 S from Yolo, S 50x100	65	Feb. 7, 1870	Mar. 14, 1870
	Sawyer & Myrick.....	W Texas, 250 S from Yolo, S 50x100	166	Feb. 20, 1871	Mar. 25, 1871
	M. Eppinger.....	E Missouri, 150 S from Yolo, S 50x100.....	127	July 18, 1870	Aug. 18, 1870
	C. Collins.....	E Missouri, 200 S from Yolo, S 50x100.....	183	May 22, 1871	June 23, 1871
261	L. A. Booth.....	New Potrero Block 261, entire, 433x200.....	108	May 16, 1870	July 30, 1870
262	J. Q. A. Ballou.....	SW Nevada and Texas, S on Texas, 303.6, NW 200.8, N 287.1, E 200..	104	May 2, 1870	May 31, 1870
	Mason & Bensley....	W Texas, 303.6 S from Nevada, S 129.6, W 200, N 145.11, SE 200.8..	111	May 16, 1870	June 18, 1870
263	Lea Hahn.....	W Texas, 100 N from Nevada, N 75x100.....	82	Mar. 21, 1870	April 19, 1870
	A. Durand.....	W Texas, 175 N from Nevada, N 25x100.....	80	Mar. 14, 1870	April 11, 1870
	Lea Hahn.....	W Texas, 250 N from Nevada, N 25x100.....	82	Mar. 21, 1870	April 19, 1870
263	} A. L. Tubbs.....	SW Sierra and Texas, S on Texas, 573.5, NW 187.6, E 75, N 83, W 100, N 433, E 200.....	65	Feb. 7, 1870	Mar. 15, 1870
264					
265	A. L. Tubbs.....	NW Sierra and Texas, N on Texas, 74.10, NW 170, W 40, S 141.6, E 200.....	65	Feb. 7, 1870	Mar. 15, 1870
283	H. Tubbs.....	W Mississippi, 657.11 N from Sierra, S 5.5, SW to Texas, N to a point 143.5 S from Napa, SE 205.4.....	80	Mar. 14, 1870	Sept. 1, 1870
284	A. L. Tubbs.....	NE Sierra and Texas, N on Texas, 40, SE 100.2, W 91.10.....	65	Feb. 7, 1870	Mar. 15, 1870
285	} A. L. Tubbs.....	SE Sierra and Texas, S on Texas, 599.3, SE 210.2, N 663.11, W 200..	65	Feb. 7, 1870	Mar 15, 1870
286					
286	J. Q. A. Ballou.....	NE Nevada and Texas, N on Texas, 266.9, SE 210.2, S 202.1, W 200 ...	104	May 2, 1870	May 31, 1870
287	J. Q. A. Ballou.....	SE Nevada and Texas, S on Texas, 141.6x200.....	104	May 2, 1870	May 31, 1870
	J. Q. A. Ballou.....	E Texas, 291.6 S from Nevada, S 18.11½, SE 200.8, N 35.5½, W 200...	104	May 2, 1870	May 31, 1870
	Mason & Bensley....	E Texas, 433 N from Yolo, N 122.1, SE 200.8, S 106.5, W 200.....	111	May 16, 1870	June 18, 1870
288	S. M. Culver and I. G. Morse.....	New Potrero Block 288, entire, 433x200.....	188	July 31, 1871	Sept. 4, 1871
289	Mason & Bensley....	SE Yolo and Texas, S on Texas, 50x100.....	111	May 16, 1870	June 18, 1870
	C. Collins.....	E Texas, 50 S from Yolo, S 100x100.	183	May 22, 1871	June 23, 1871
	M. A. Flanagan.....	E Texas, 200 S from Yolo, S 50x100.	134	Aug. 15, 1870	Sept. 19, 1870
	F. Mason.....	E Texas, 250 S from Yolo, S 50x100.	111	May 16, 1870	June 18, 1870
	Geo. Nelle.....	E Texas, 300 S from Yolo, S 50x100.	183	May 22, 1871	June 23, 1871
	W. Blackwood.....	SW Yolo and Mississippi, S on Mississippi, 50x100.....	37	Sept. 27, 1869	Oct. 28, 1869
	J. M. Parker.....	W Mississippi, 300 S from Yolo, S 133x100.....	131	Aug. 1, 1870	Sept. 1, 1870
290	Mason & Bensley....	E Texas, 50 N from Colusa, N 383, E 200, S 333, W 100, S 50, W 100..	111	May 16, 1870	June 18, 1870

OUTSIDE LANDS.

467

NEW POTRERO — (CONTINUED.)

No. Block	GRANTEE.	DESCRIPTION OF PROPERTY.	Order of Grant.	ADOPTED.	CERTIFICATE FOR DEED ISSUED.
291	White & Bauer.....	E Texas, 150 S from Colusa, S 50x100.....	65	Feb. 7, 1870	Mar. 14, 1870
	F. Lux.....	E Texas, 350 S from Colusa, S 83x100.....	40	Nov. 15, 1869	Dec. 29, 1869
292	F. Mason.....	E Texas, 433 S from Colusa, S 90 to Islais Creek, E to Mississippi, N 100, W 200.....	111	May 16, 1870	June 18, 1870
294	Conrad Berghofer...	SE Colusa and Mississippi, S on Mississippi, 50x100.....	47	Jan. 24, 1870	Feb. 26, 1870
	P. F. Darche.....	SW Colusa and Pennsylvania ave, S on Pennsylvania ave, 50x100.....	116	May 30, 1870	July 1, 1870
295	Mason & Bensley....	NE Colusa and Mississippi, E on Colusa, 200, N 100, W 100, N 100, E 100, N 50, W 100, N 50, E 100, N 133, W 200, S 433.....	111	May 16, 1870	June 18, 1870
	Conrad Berghofer...	W Pennsylvania ave, 100 N from Colusa, N 100x100.....	47	Jan. 24, 1870	Feb. 26, 1870
296	W. Blackwood.....	SE Yolo and Mississippi, S on Mississippi, 50x200.....	37	Sept. 27, 1869	Oct. 28, 1869
	J. B. Neulens.....	E Mississippi, 100 S from Yolo, S 50x100.....	157	Jan. 23, 1871	Feb. 21, 1871
	Julius Fay.....	E Mississippi, 200 S from Yolo, S 50x100.....	157	Jan. 23, 1871	Feb. 21, 1871
	Jas. E. Gordon.....	E Mississippi, 250 S from Yolo, S 50x100.....	114	May 2, 1870	July 1, 1870
	J. Shirley.....	W Pennsylvania ave, 250 S from Yolo, S 50x100.....	103	April 25, 1870	May 28, 1870
	W. Blackwood.....	W Pennsylvania ave, 300 S from Yolo, S 50x100.....	37	Sept. 27, 1869	Oct. 28, 1869
	H. Menke.....	W Pennsylvania ave, 350 S from Yolo, S 83x100.....	113	May 23, 1870	June 23, 1870
297	S. F. Weeks.....	New Potrero Block 297, entire, 433x200.....	149	Oct. 31, 1870	Nov. 30, 1870
298	J. Q. A. Ballou.....	SE Nevada and Mississippi, S on Mississippi 333.5, SE 200.8, N 349.7½, W 200.....	104	May 2, 1870	May 31, 1870
	Mason & Bensley....	E Mississippi, 333.5 S from Nevada, S 99.7, E 200, N 83.4½, NW 200.8.....	111	May 16, 1870	June 18, 1870
299	J. Q. A. Ballou.....	NE Nevada and Mississippi, N on Mississippi, 182.3, S E 210.2, S 112.3, W 200.....	104	May 2, 1870	May 31, 1870
299 } 300 }	A. L. Tubbs.....	E Mississippi, 182.3 N from Nevada, N 433.2, SE 217.10, S 433.7, NW 210.2.....	65	Feb. 7, 1870	Mar. 15, 1870
300	San Francisco Cordage Co.	W Pennsylvania avenue, 103 S from Sierra, S 217.2, NW 217.9, N 106.5, NE 98.6½, SE 175.6.....	54	Jan. 31, 1870	Mar. 3, 1870
	H. Tubbs.....	SW Sierra and Pennsylvania ave, S on Pennsylvania ave 103, NW 218.2, N 15.11, E 200.....	80	Mar. 14, 1870	Sept. 1, 1870
	A. L. Tubbs.....	E Mississippi, 15.11 S from Sierra, S 108.3, NE 98.6, NW 42.8.....	65	Feb. 7, 1870	Mar. 15, 1870
302	H. Tubbs.....	W Pennsylvania ave, 580 62-100 N f'm Sierra, NW 205.4 to Mississippi, 657.3 N from Sierra, SE to Pennsylvania ave, S 30.....	80	Mar. 14, 1870	Sept. 1, 1870
	F. Livingston.....	W Pennsylvania ave, 610.8 N from Sierra, N 46, SW 44.7, SE 14.6.....	116	May 30, 1870	July 1, 1870
319	F. Livingston.....	W Iowa, 148.0½ S from Napa, S 174.3, NW 205.10, N 110.5, NE 200.8.....	116	May 30, 1870	July 1, 1870

NEW POTRERO — (CONTINUED.)

No. Block	GRANTEE.	DESCRIPTION OF PROPERTY.	Order of Grant.	ADOPTED.	CERTIFICATE FOR DEED ISSUED.
319 } 320 }	H. Tubbs	E Pennsylvania ave, 276.4 S from Napa, S 330.6, SE 10, NE 327.6, NW 97.6	80	Mar. 14, 1870	Sept. 1, 1870
	Potrero Land Investment Co.	W Iowa, 322.3½ S from Napa, S 389.2½, NW 218.8, NE 327.6, SE 108.4	131	Aug. 1, 1870	Sept. 1, 1870
320	J. R. Mitchell and Joseph Ellis.	W Iowa, 148.6 N from Sierra, S 65, W 100, N 120, SE 114.4	69	Feb. 14, 1870	Mar. 18, 1870
	H. Tubbs	NE Sierra and Pennsylvania ave, N on Pennsylvania ave, 60x100	80	Mar. 14, 1870	Sept. 1, 1870
321	H. Tubbs	SE Sierra and Pennsylvania ave, S on Pennsylvania avenue, 87.8, SE 218.2, N 174.9, W 200	80	Mar. 14, 1870	Sept. 1, 1870
	G. Martin.....	E Pennsylvania ave, 87.8 S fm Sierra, S 54.6, SE 217.10, N 54.6, NW 218.2	91	April 11, 1870	May 13, 1870
	A. L. Tubbs.....	E Pennsylvania ave, 358.11 S from Sierra, S 74.1, E 172, NW 187.4	65	Feb. 7, 1870	Mar. 15, 1870
321 } 322 }	San Francisco Cordage Co.	E Pennsylvania avenue, 142.2 S from Sierra, S 216.9, SE 217.9, N 215.11, NW 218.2	54	Jan. 31, 1870	Mar. 31, 1870
322	J. Q. A. Ballou.....	NE Nevada and Pennsylvania ave, N on Pennsylvania ave, 82.6, SE 210.2, S 18, W 200	104	May 2, 1870	May 31, 1870
	A. L. Tubbs.....	E Pennsylvania ave, 82.6 N from Nevada, N 117.6, E 200, S 182, NW 210.2	65	Feb. 7, 1870	Mar. 15, 1870
	John B. Fulton	E Pennsylvania ave, 200 N from Nevada, N 233, E 172, SE 32, S 220 10, W 200	80	Mar. 14, 1870	April 11, 1870
323	J. Q. A. Ballou.....	SE Nevada and Pennsylvania ave, S on Pennsylvania avenue, 356.2, SE 200.8, N 372.7½, W 200	104	May 2, 1870	May 31, 1870
	Mason & Bensley....	E Penns. ave, 356.2 S from Nevada, S 76.10, E 200, N 60.4½, NW 200 8	111	May 16, 1870	June 18, 1870
324	W. H. Taylor.....	New Potrero Block 324, entire, 433x200	95	April 18, 1870	May 20, 1870
325	White & Bauer	SE Yolo and Pennsylvania ave, S on Pennsylvania 50x100	65	Feb. 7, 1870	Mar. 14, 1870
	Mason & Bensley....	SW Yolo and Iowa, S on Iowa 150, W 100, S 200, W 100, N 300, E 100, N 50, E 100	111	May 16, 1870	June 18, 1870
	N. W. Jochumsen...	W Iowa, 150 S from Yolo, S 50x100.	131	Aug. 1, 1870	Sept. 1, 1870
	Mary Herreld	W Iowa, 200 S from Yolo, S 50x100.	149	Oct. 31, 1870	Nov. 30, 1870
	Bridget Meyers.....	W Iowa, 250 S from Yolo, S 50x100.	149	Oct. 31, 1870	Nov. 30, 1870
	J. Fisher.....	W Iowa, 300 S from Yolo, S 50x100.	131	Aug. 1, 1870	Sept. 5, 1870
	James E. Gordon....	W Iowa, 350 S from Yolo, S 83x200.	114	May 2, 1870	July 1, 1870
326	Mason & Bensley....	E Pennsylvania ave, 433 S from Yolo, S 383, E to Bay of San Francisco, N and NE to Iowa, W 200	111	May 16, 1870	June 18, 1870
332	Mason & Bensley....	SW Yolo and Indiana, W on Yolo 100, S 50, W 100, S 50, E 100, S 100, W 100, S 50, E 100 to Bay of San Francisco, NE to Indiana, N 200	111	May 16, 1870	June 18, 1870
	Mary E. McIntire ...	E Iowa, 150 S from Yolo, S 50x100	149	Oct. 31, 1870	Nov. 30, 1870
333	S. M. Culver and I. G. Morse.	NE Yolo and Iowa, N on Iowa 266.8 x200	188	July 31, 1871	Sept. 4, 1871
	A. J. Rhoads, Adm't of Estate of John P. Rhoads, deceased.	E Iowa, 266.8 N from Yolo, N 166.4 x200	157	Jan. 23, 1871	Feb. 21, 1871
334	Mason & Bensley....	E Iowa, 433 N from Yolo, N 53.9½, SE 196.5, S 8.4, E 5, S 28.3, W 200	111	May 16, 1870	June 18, 1870

OUTSIDE LANDS.

NEW POTRERO — (CONTINUED.)

No. Block	GRANTEE.	DESCRIPTION OF PROPERTY.	Order of Grant.	ADOPTED.	CERTIFICATE FOR DEED ISSUED.
334	J. Q. A. Ballou	SE Nevada and Iowa, S on Iowa 379.2½, SE 196.5, S 8.4, E 5, N 395.6. NW 20.4, W 180.8	104	May 2, 1870	May 31, 1870
	A. L. Tubbs	SW Nevada and Indiana, S on Indiana 6.3, NW 20.4, E 19.4	65	Feb. 7, 1870	Mar. 15, 1870
335	A. L. Tubbs	NE Nevada and Iowa, N on Iowa 386.4, SE 217.10, S 300.2, W 200	65	Feb. 7, 1870	Mar. 15, 1870
335	San Francisco Cordage Co.	E Iowa, 386.4 N from Nevada, N 215.6, SE 100, NE 50, SE 94.3, S 271.9, NW 217.9	54	Jan. 31, 1870	Mar. 3, 1870
336		H. Tubbs	E Iowa, 50 S from Sierra, S 214.1, SE 100, NE 50, SE 94.3, N 244, W 200	80	Mar. 14, 1870
	J. E. & E. M. Hopper	SE Sierra and Iowa, S on Iowa 50 x75	162	Jan. 30, 1871	Mar. 6, 1871
	B. Mayers	S Sierra, 75 E from Iowa, E 25x 50	114	May 23, 1870	July 1, 1870
337	H. Tubbs	NE Sierra and Iowa, N on Iowa 47, SE 94, W 84.10	80	Mar. 14, 1870	Sept. 1, 1870
	R. T. Ashman	N Sierra. 84.10 E from Iowa, E 103, NW (on a line which, if extended, would intersect E line of Iowa, 105 N from Sierra.), 182.9, SW 50, SE 94	47	Jan. 24, 1870	Aug. 2, 1870
	Wm. Anderson	W Indiana, 125 N from Sierra, N 50 x100	65	Feb. 7, 1870	Mar. 15, 1870
	Joseph Ellis	W Indiana, 225 N from Sierra, N 75 x100	68	Feb. 14, 1870	Mar. 18, 1870
337	Potrero Land Investment Co.	NW Sierra and Indiana, N on Indiana 125, W 100, N 50, E 100, N 50, W 100, N 75, E 100, N 182.6, NW 205.10, S 422 99-100, SE 212, E 12 18-100	131	Aug. 1, 1870	Sept. 1, 1870
338		Frank Livingston	W Indiana, 482.6 N from Sierra, N 258.9½, SW 200.8, S 196.11½, SE 205.10	116	May 30, 1870
355	F. Livingston	E Indiana, 119.0½ S from Napa, S 256.5½, NE 279.10½, SW 92.8	116	May 30, 1870	July 1, 1870
355	F. Reis	W Minnesota, 101.5 S from Napa, S 348.10, NW 95, W 120, N 68.6, NE 279.10½, NE 108	123	June 20, 1870	July 29, 1870
356		Potrero Land Investment Co.	NE Indiana and Sierra, N on Indiana 433, E 120, SE 95, S 415.9, W 200	131	Aug. 1, 1870
357	Potrero Land Investment Co.	SW Sierra and Minnesota, S on Minnesota 95 72-100, NW 197 72-100, E 172 95-100	131	Aug. 1, 1870	Sept. 1, 1870
	M. M. Ford	W Minnesota, 670.2 N from Nevada, N 25, NW 101, S 25, SE 101	125	June 27, 1870	Aug. 8, 1870
	H. Tubbs	E Indiana, 41 S from Sierra, S 287.7, SE 217.10, N 219.2, NW 101, N 43.9, NW 130	80	Mar. 14, 1870	Sept. 1, 1870
357	San Francisco Cordage Co.	E Indiana, 265.8 N from Nevada, N 271.9, S E 217.10, S 271.6, N W 217.9	54	Jan. 31, 1870	Mar. 3, 1870
358		A. L. Tubbs	NE Indiana and Nevada, N on Indiana 265.8, SE 217.10, S 179.6, W 200	65	Feb. 7, 1870
359	A. L. Tubbs	SE Nevada and Indiana, S on Indiana 32, SE 210.2, N 96.6, W 200	65	Feb. 7, 1870	Mar. 15, 1870
	J. Q. A. Ballou	E Indiana, 32 S from Nevada, S 377, E to Minnesota, N 317.6, NW 210.2	104	May 2, 1870	May 31, 1870
	Mason & Bensley	E Indiana, 409 S from Nevada, S 24, E 200, N 19, W to commencement.	111	May 16, 1870	June 18, 1870

NEW POTRERO — (CONTINUED.)

No. Book	GRANTEE.	DESCRIPTION OF PROPERTY.	Order of Grant.	ADOPTED.	CERTIFICATE FOR DEED ISSUED.
360	L. L. Treadwell and N. Smith.	NE Yolo and Indiana, N on Indiana 433, E 200, S 50, to Bay of San Francisco, SW to Yolo street, W to commencement	103	April 25, 1870	May 28, 1870
370	A. L. Tubbs.....	SE Nevada and Minnesota, S on Minnesota 122.4, SE 30, to Bay of San Francisco, NE to Tennessee, N to Nevada, W 200.....	65	Feb. 7, 1870	Mar. 15, 1870
	J. Q. A. Ballou.....	E Minnesota, 302.4 S from Nevada, N 180, SE 148.76-100, to Bay of San Francisco, SW to commencement.	104	May 2, 1870	May 31, 1870
371	A. L. Tubbs.....	NE Nevada and Minnesota, E on Nevada 123, NW 60, N 72, NW 85, S 145	65	Feb. 7, 1870	Mar. 15, 1870
	San Francisco Cordage Co.	E Minnesota, 145 N from Nevada, N 271.6, SE 165, SW 210, S 50, NW 80	54	Jan 31, 1870	Mar. 3, 1870
371	H. Tubbs.....	E Minnesota, 140.2 S from Sierra, S 309.4, S E 217.10, N 284.11, NW 228.8	80	Mar. 14, 1870	Sept. 1, 1870
372	Potrero Land Investment Co.	SE Sierra and Minnesota, S on Minnesota 140.2, SE 114.4, N 190, W 100	131	Aug. 1, 1870	Sept. 1, 1870
	A. Borel	SW Sierra and Tennessee, S on Tennessee 251, NW 114.4, N 160, E 100	113	May 23, 1870	June 23, 1870
373	Potrero Land Investment Co.	NE Sierra and Minnesota, N on Minnesota 141.6x200	131	Aug. 1, 1870	Sept. 1, 1870
	Potrero Land Investment Co.	E Minnesota, 291.6 N from Sierra, N 104.10, SE 205.10, S 56.4, W 200	131	Aug. 1, 1870	Sept. 1, 1870
373	F. Reis.....	E Minnesota, 94.9 S from Napa, S 374.11, S E 205.10, N 440.1, SW 200.8	123	June 20, 1870	July 29, 1870
374	G. Reis	E Tennessee, 71.5 S from Napa, S 349.1, E 80, S 12.6, E 120, N 337.9, W 100, N to Charter Line, SW 100.4	123	June 20, 1870	July 29, 1870
392	F. Reis	E Tennessee, 300 N from Sierra, N 120.6, E 80, N 12.6, E 120, S 133, W 200	123	June 20, 1870	July 29, 1870
	A. Borel	NW Sierra and Kentucky, N on Kentucky 300, W 200, S 200, E 125, S 100, E 75.....	113	May 23, 1870	June 23, 1870
	E. Ellis.....	NE Sierra and Tennessee, E on Sierra 100x100	110	May 16, 1870	June 13, 1870
393	T. B. Howard and G. Reis.	SE Sierra and Tennessee, S on Tennessee 225, E 100, N 25, E 100, N 200, W 200.....	123	June 20, 1870	July 29, 1870
	A. Borel	E Tennessee, 225 S from Sierra, S 20 33-100x100	113	May 23, 1870	June 23, 1870
	G. Reis	W Kentucky, 200 S from Sierra, S 50x100	123	June 20, 1870	July 29, 1870
	A. Borel	W Kentucky, 300 S from Sierra, S 106 16-100, NW 235, E 100, S 4 67-100, E 100	113	May 23, 1870	June 23, 1870
393	H. McCallum.....	W Kentucky, 406 16-100 S from Sierra, S 13.3 $\frac{3}{4}$, SW 25.9 $\frac{3}{4}$, NW 50, SW 37.6, NW 143.6, N 85.8 $\frac{1}{4}$, SE 235	65	Feb. 7, 1870	Mar. 14, 1870
394	H. Tubbs.....	W Kentucky, 491.11 $\frac{1}{2}$ S from Sierra, S 165.8, NW 217.10, N 190.1, SE 143.6, NE 37.6, SE 50, SW 37.6, SE 36.5.....	80	Mar. 14, 1870	Sept. 1, 1870
394	E. P. Flint.....	W Kentucky, 446.3 $\frac{1}{2}$ S from Sierra, S 45.8, NW 22.1, NE 39.10 $\frac{1}{2}$	82	Mar. 21, 1870	April 19, 1870

OUTSIDE LANDS.

NEW POTRERO — (CONTINUED.)

No. Block	GRANTEE.	DESCRIPTION OF PROPERTY.	Order of Grant.	ADOPTED.	CERTIFICATE FOR DEED ISSUED.
394	San Francisco Cordage Co.	W Kentucky, 657.7½ S from Sierra, S 75, SW 90, NW 200, SE 170.....	54	Jan. 31, 1870	Mar. 3, 1870
407	H. Tubbs	E Kentucky, 606.3½ S from Sierra, N 70, SE 63, to Bay of San Francisco, SW to commencement.....	80	Mar. 14, 1870	Sept. 1, 1870
407	E. P. Flint	E Kentucky, 536.3½ S from Sierra, N 120.2, NE 20, SE 175 to Bay of San Francisco, SW 137, NW 63.....	82	Mar. 21, 1870	April 19, 1870
408	A. Borel.....	SE Sierra and Kentucky, S on Kentucky 416.1½, NE 20, SE 175 to Bay of San Francisco, NE to Illinois, N to Sierra, W 200.....	113	May 23, 1870	June 23, 1870
409	A. Borel	NE Sierra and Kentucky, N on Kentucky 256.9, SE 205.10, S 207 64-100, W 200.....	113	May 23, 1870	June 23, 1870
	Joseph Connor.....	W Illinois, 591 S from Napa, S 25x 100	65	Feb. 7, 1870	Mar. 14, 1870
	Hannah N. Bissett..	W Illinois, 541 S from Napa, S 50x 100	74	Feb. 28, 1870	Mar. 30, 1870
	J. B. Thompson.....	W Illinois, 324 90-100 N from Sierra, N 108 10-100x100.....	183	May 22, 1871	June 23, 1871
409	Benjamin Hill....	E Kentucky, 300 S from Napa, S 309.3, SE 205.10, N 41 66-100, W 100, N 183 70-100, E 100, N 108, W 100, N 25, W 100.....	69	Feb. 14, 1870	Mar. 18, 1870
410	Thomas Core	W Illinois, 255 S from Napa, S 45x 100	172	Mar. 13, 1871	April 13, 1871
	Nutsen & Peterson...	W Illinois, 205 S from Napa, S 50x 100	40	Nov. 15, 1869	Dec. 29, 1869
	B. Creamer	W Illinois, 180 S from Napa, S 25x 100	96	April 18, 1870	May 22, 1870
	John Sloan.....	W Illinois, 150 S from Napa, S 30x 100	74	Feb. 28, 1870	Mar. 30, 1870
	A. and E. Schulze...	W Illinois, 112.6 S from Napa, S 37.6x100	47	Jan. 24, 1870	Feb. 26, 1870
	C. A. Castner.....	SW Napa and Illinois, S on Illinois 50x100.....	65	Feb. 14, 1870	Mar. 7, 1870
	Nutsen & Peterson..	SE Napa and Kentucky, S on Kentucky 100x100.....	40	Nov. 15, 1869	Dec. 29, 1869
	Benjamin Hill.....	E Kentucky, 100 S from Napa, S 140x100	69	Feb. 14, 1870	Mar. 18, 1870
	Kentucky St. M. E. Church.	E Kentucky, 240 S from Napa, S 60 x100	127	July 18, 1870	Aug. 18, 1870
427	E. Winslow.....	SE Napa and Illinois, S on Illinois 100x100.....	69	Feb. 14, 1870	Mar. 18, 1870
	J. Christy.....	E Illinois, 100 S from Napa, S 25, E 100, S 25, E 100, N 50, W 200.....	48	Jan. 24, 1870	Mar. 1, 1870
	O. W. Herman.....	E Illinois, 150 S from Napa, S 50, E 200, N 12.4, NW 49.2, W 168.5.....	36	Sept. 6, 1869	Oct. 6, 1869
	Isabella Anderson...	E Illinois, 200 S from Napa, S 36x 100	91	April 11, 1870	May 12, 1870
	Alice Dunlap.....	E Illinois, 275 S from Napa, S 25 x60	134	Aug. 15, 1870	Sept. 17, 1870
	B. Hill.....	250 S from Napa, 60 E from Illinois, E 62.10, S 50, W 62.10, N 50.....	69	Feb. 14, 1870	Mar. 18, 1870
	F. & J. Dexter.....	250 S from Napa, 122.16 E from Illinois, E 73, SW 52, W 60, N 50..	47	Jan. 24, 1870	Feb. 26, 1870
	Mary E. O'Connell..	E Illinois, 300 S from Napa, S 133 x42	47	Jan. 24, 1870	Feb. 26, 1870
	J. Madison.....	300 S from Napa, 42 E from Illinois, E 25, S 133, W 25, N 133.....	40	Nov. 15, 1869	Dec. 29, 1869

NEW POTRERO — (CONTINUED.)

No. Block	GRANTEE.	DESCRIPTION OF PROPERTY.	Order of Grant.	ADOPTED.	CERTIFICATE FOR DEED ISSUED.
427	Edwin Stone.....	300 S from Napa, 67 E from Illinois, E 50, S 133, W 50, N 133.....	68	Feb. 14, 1870	Mar. 18, 1870
	E. M. Dewey	300 S from Napa, 117 E from Illinois, E 60, SW 101.11¼, S 33, W 40, N 133.....	40	Nov. 15, 1869	{ Dec. 29, '69 July 12, '70
•	Henry Owens.....	W Michigan, 433 N from Sierra, N 219.2, SW 187.10, S 33, E 43	175	April 17, 1871	May 24, 1871
428	J. Harms.....	W Michigan, 433 S from Napa, S 83, W 69, NE 51, N 33, E 57.....	40	Nov. 15, 1869	Dec. 28, 1869
	J. T. Johnson.....	W Michigan, 516 S from Napa, S 100, W 100, N 75, E 20, N 25.6, E 69.....	108	May 16, 1870	June 13, 1870
	J. Conley.....	W Michigan, 616 S from Napa, S 25, W 100.8, NE —, E 94.....	127	July 18, 1870	Aug. 19, 1870
	J. F. Taylor.....	W Michigan, 641 S from Napa, S 100, W 122.7, NE 102.7, E 100.8	78	Mar. 7, 1870	April 6, 1870
	A. C. Seymour	W Michigan, 100 N from Sierra, N 25, W 122.7, SW 26, E 125.....	40	Nov. 15, 1869	Dec. 29, 1869
	J. F. Taylor.....	NW Sierra and Michigan, N 100, W 129.4, SW 102.7, E 151.3	78	Mar. 7, 1870	April 6, 1870
	Adonica Fulton.....	NE Sierra and Illinois, N on Illinois, 185, E 87.6, SW 190, W 48.9.....	185	June 19, 1871	Aug. 1, 1871
	B. Hill.....	E Illinois, 185 N from Sierra, N 15, E 95, SW —, W 87.6.....	69	Feb. 14, 1870	Mar. 18, 1870
	Albert Whipple.....	E Illinois, 200 N from Sierra, N 233, E 143, S 33, SW 75, W 20, SW 75, E 6, SW 50, W 95.....	78	Mar. 7, 1870	April 6, 1870
429	F. Reis.....	SE Sierra and Illinois, S on Illinois 374.8, SE 205.6, N 422, W 200.....	123	June 20, 1870	July 29, 1870
429	} Hazard Powder Co.	E Illinois, 374.8 S from Sierra, S 105, E 125, SE 95, N 110, NW 205.6	74	Feb. 28, 1870	Mar. 30, 1870
430					
443	Hazard Powder Co ..	W Georgia, 489.3 S from Sierra, S 317.6, NW 110, N 100, NW 110, N 140, SE 205.6.....	74	Feb. 28, 1870	Mar. 30, 1870
443	} F. Reis.....	E Michigan, 100 S from Sierra, S 340.11, SE 205.6, N 389.3, W 200.....	123	June 20, 1870	July 29, 1870
444					
444	J. F. and H. W. Taylor	SE Sierra and Michigan, S on Michigan, 100x100.....	78	Mar. 7, 1870	April 6, 1870
	John Johnson.....	SW Sierra and Georgia, W on Sierra, 50x100.....	191	Sept. 25, 1871	Oct. 21, 1871
445	S. and O. Fossum...	NE Sierra and Michigan, E on Sierra 50x100.....	83	Mar. 28, 1870	April 28, 1870
	H. W. Taylor.....	NW Sierra and Georgia, N on Georgia, 125, W 100, S 25, W 50, S 100, E 150.....	78	Mar. 7, 1870	April 6, 1870
	G. G. Green.....	W Georgia, 125 N from Sierra, N 25 x100.....	108	May 16, 1870	June 13, 1870
	J. McBride.....	W Georgia, 150 N from Sierra, N 25 x100.....	123	June 20, 1870	July 30, 1870
	H. Heissenbuttle....	W Georgia, 175 N from Sierra, N 25 x100.....	84	Mar. 28, 1870	April 29, 1870
	C. Witte.....	W Georgia, 200 N from Sierra, N 50 x100.....	108	May 16, 1870	June 13, 1870
	H. W. Taylor.....	W Georgia, 250 N from Sierra, N 183, W 100, S 133, W 100, S 125, E 100, N 75, E 100.....	78	Mar. 7, 1870	April 6, 1870

OUTSIDE LANDS.

NEW POTRERO — (CONTINUED.)

No. Block	GRANTEE.	DESCRIPTION OF PROPERTY.	Order of Grant	ADOPTED.	CERTIFICATE FOR DEED ISSUED.
445	C. M. Hanson.....	E Michigan, 300 N from Sierra. N 133x100.....	40	Nov. 15, 1869	Dec. 29, 1869
446	Henry Owens.....	E Michigan. 433 N from Sierra, N 193.10 to Bay of San Francisco, E to Georgia, S 175.10, W 200.....	175	April 17, 1871	May 24, 1871 *
461	Pacific Rolling Mills Co.	W Louisiana, 789.8 N from Sierra, S 210, W 100, S 30, W 44, NE 270.6 to Bay of San Francisco, SE to commencement.....	37	Sept. 27, 1869	Oct. 28, 1869
	Geo. Hearst.....	W Louisiana, 433 N from Sierra, N 59.2, W 148, S 62, E 148.....	96	April 18, 1870	May 23, 1870
462	Geo. Hearst and A H. Rose.	New Potrero Block 462, entire, 433x200.....	98	April 18, 1870	May 23, 1870
463	} Taylor & Luning..	SE Sierra and Georgia, S on Georgia, 513, SE 119.9, NE 136, SE 54.8, N 420, W 200.....	132	Aug. 8, 1870	Sept. 8, 1870
464		Henry Dupont..	181	May 1, 1871	June 1, 1871
464	Hazard Powder Co..	W Louisiana, 311.6 N from Nevada, N 136.6, NW 54.8, SW 136, SE 85.9	74	Feb. 28, 1870	Mar. 30, 1870
465	Hazard Powder Co..	NW Nevada and Louisiana, S on Louisiana 311.6, NW 205.6, S 343, SE 30, E 175.....	74	Feb. 28, 1870	Mar. 30, 1870
476	Hazard Powder Co..	SW Nevada and Louisiana, S on Louisiana, 42.6, NW 80, E 70.....	74	Feb. 28, 1870	Mar. 30, 1870
477	Hazard Powder Co..	SE Nevada and Louisiana, S on Louisiana, 97, SE 52.6, NE 185, N 25, W 200.....	74	Feb. 28, 1870	Mar. 30, 1870
477	} Taylor & Luning..	NE Nevada and Louisiana, N on Louisiana, 292.7, SE 205.6, S 245.3, W 200.....	181	May 1, 1871	June 1, 1871
478		Henry Dupont.....	E Louisiana, 292.7 N from Nevada, N 136.5, SE 205.7, S 136.3, NW 205.6.....	132	Aug. 8, 1870
479	H. W. Taylor.....	SE Sierra and Louisiana, S on Louisiana, 442, SE 205.7, N 489.9½, W 200.....	78	Mar. 7, 1870	April 6, 1870
	G. and J. C. Reis....	N Sierra, 50 E from Louisiana, E 25 x100.....	123	June 20, 1870	July 29, 1870
480	Geo. Hearst	NE Sierra and Louisiana, N on Louisiana, 433, E 175, S 133, E 25, S 300, W 125, N 100, W 25, S 100, W 50.....	96	April 18, 1870	May 23, 1870
	Pacific Rolling Mills Co.	E Louisiana, 473.7, N from Sierra, N 192 to Bay of San Francisco, SE to Maryland, S 152, W 100, N 33, NW 100.6.....	37	Sept. 27, 1869	Oct. 28, 1869
487	} Pacific Rolling Mills Co.	E Maryland, 100 N from Sierra, N 415 to Bay of San Francisco, SE to Delaware, S 355, W 200.....	37	Sept. 27, 1869	Oct. 28, 1869
488		Taylor & Luning....	NE Sierra and Maryland, N on Maryland, 100x200.....	132	Aug. 8, 1870
489	} Taylor & Luning..	SE Sierra and Maryland, S on Maryland, 465 to Bay of San Francisco, NE to Delaware, N 90, W 200.....	132	Aug. 8, 1870	Sept. 8, 1870
490		Hazard Powder Co..	NE Nevada and Maryland, E on Nevada, 140 to Bay of San Francisco, NW 55, NW 112, NW 80, S 170.....	74	Feb. 28, 1870

NEW POTRERO — (CONCLUDED.)

No. Block	GRANTEE.	DESCRIPTION OF PROPERTY.	Order of Grant.	ADOPTED.	CERTIFICATE FOR DEED ISSUED.
505	Taylor & Luning....	NE Sierra and Delaware, N on Delaware, 100, E to Bay of San Francisco, SE to Massachusetts, S to Sierra, W 200.....	132	Aug. 8, 1870	Sept. 8, 1870
	Pacific Rolling Mills Co.	E Delaware, 220 N from Sierra, S 120, E to Bay of Francisco, NW to commencement.....	37	Sept. 27, 1869	Oct. 28, 1869

P R O T E S T S .

NEW POTRERO.

No. Block	GRANTEE.	Order of Grant.	PROTESTED BY	DATE.	DESCRIPTION.
212	William Hollis....	102	Joseph Holden....	May 18, 1870	NE Wisconsin and Sierra, N on Wisconsin 100, E 100, S 50, E 100, S 50, W 200.
	William Hollis....	102	James G. Hayden...	May 10, 1870	E Wisconsin, 200 N from Sierra, N 75x100.
	William Hollis....	102	Mary O'Neil.....	May 16, 1870	W Arkansas, 50 N from Sierra, N 100x100.
	William Hollis....	102	Mary O'Neil.....	May 16, 1870	W Arkansas, 175 N from Sierra, N 75x100.
247 } 248 }	Hiram Tubbs	80	William Hollis....	April 9, 1870	E Connecticut, 283.10 N from Sierra, N 582.4, E 200, S 669 27-100, NW 218.2.
265	Hiram Tubbs	80	E. P. Lawrence and George Hearst.	April 9, 1870	W Texas, 74.10 N from Sierra, N 66.8, W 160, SE to commencement.
265 } 266 }	Hiram Tubbs	80	William Hollis....	April 9, 1870	E Missouri, 291.6 N from Sierra, N 574.6, E 200, S 574.6, W 200.
283 } 284 }	Hiram Tubbs ...	80	E. P. Lawrence and George Hearst.	April 9, 1870	NW Sierra and Mississippi, N on Mississippi 670 49-100, S W to Texas, S 618 83-100, SE 100 16-100, E 108 16-100.
301 } 302 }	Hiram Tubbs	80	E. P. Lawrence and George Hearst.	April 9, 1870	NE Sierra and Mississippi, N on Mississippi 657 27-100, S E 205 37-100, S 580 62-100, W 200.
337	R. T. Ashman	47	Hiram Tubbs.....	Feb. 2, 1870	E Iowa, 49.3 N from Sierra, N 54.9, SE 32, SW 50, NW 9.

OUTSIDE LANDS.

WESTERN ADDITION.

(CHARTER LINE, WEST TO FIRST AVENUE.)

No. Block	GRANTEE.	DESCRIPTION OF PROPERTY.	Order of Grant.	ADOPTED.	CERTIFICATE FOR DEED ISSUED.
483	Mary Ann Eggleton..	NE Beach and Broderick, E on Beach, 137.6x137.6.....	66	Feb. 14, 1870	Mar. 17, 1870
	Bridget Higgins	N Beach, 137.6 E from Broderick, E 137.6, N 106, NW 38, W 118, S 137.6.....	74	Feb. 28, 1870	Mar. 30, 1870
	Bridget Higgins	SE Jefferson and Broderick, S on Broderick, 137.6x137.6.....	74	Feb. 28, 1870	Mar. 30, 1870
	Mary Ann Eggleton..	S Jefferson, 137.6 E from Broderick, E 137.6x137.6.....	66	Feb. 14, 1870	Mar. 17, 1870
484	Mary Ann Eggleton..	SE Beach and Broderick, E on Beach, 137.6x275.....	66	Feb. 14, 1870	Mar. 17, 1870
	A. J. Morrill	S Beach, 137.6 E from Broderick, E 150x275.....	39	Oct. 25, 1869	Nov. 17, 1869
489	Hugh Whittell	NE Broderick and Greenwich, E on Greenwich 275, N 137.6, W 137.6, N 137.6, W 137.6, S 275.....	108	May 16, 1870	June 13, 1870
490	A. R. Baldwin.....	S E Greenwich and Broderick, E on Greenwich, 287.6x275.....	47	Jan. 24, 1870	Feb. 26, 1870
491	A. R. Baldwin.....	S Filbert, 43.9 E from Broderick, E 243.9x275.....	47	Jan. 24, 1870	Feb. 26, 1870
	Isaac Jessup.....	SE Filbert and Broderick, E on Filbert 43.9x275.....	191	Sept. 25, 1871	Oct. 21, 1871
492	Charles Harryman...	SE Union and Broderick, E on Union 137.6x137.6.....	111	May 16, 1870	June 18, 1870
	L. P. Sage.....	NE Green and Broderick, E on Green 32.6, NW 70.0½, S 61.8.....	116	May 30, 1870	July 1, 1870
	A. R. Baldwin.....	N Green, 32.6 E from Broderick, E 254.7, N 137.6, W 287.6, S 75.10, SE 70.0½.....	47	Jan. 24, 1870	Feb. 26, 1870
493	L. P. Sage.....	SE Green and Broderick, E on Green 68.6, SE 310.6, W 212.6, N 275.....	116	May 30, 1870	July 1, 1870
	A. R. Baldwin.....	S Green, 343.2½ W from Devisadero, E 218, S 275, W 74, NW 310.6.....	47	Jan. 24, 1870	Feb. 26, 1870
494	L. P. Sage.....	SE Vallejo and Broderick, E on Vallejo 248.6, SE 13, SW 264.2½, W 234.6½, N 275.....	116	May 30, 1870	July 1, 1870
495	L. P. Sage.....	NE Pacific and Broderick, E on Pacific 172.8, NE 134.6, N 138.6½, W 228.1, S 265.2½.....	116	May 30, 1870	July 1, 1870
	Joseph S. Alemany..	S Broadway, 228.1 E from Broderick, E 59.5, S 138, W 70, N 138.6½.....	125	June 27, 1870	Aug. 8, 1870
496	P. Dalton	N Jackson, 109.9 E from Broderick, E 177.9, N 127.8½, W 12.6, N 127.8½, W 104, SW to commencement.	140	Sept. 19, 1870	Oct. 20, 1870
	P. Leahy.....	S Pacific, 275 E from Broderick, E 12.6x127.8½.....	108	May 16, 1870	June 13, 1870
497	Marks Cannovan	NE Washington and Broderick, E on Washington 68.9x100.....	188	July 31, 1871	Sept. 4, 1871
	Dennis McNally.....	N Washington, 137.6 E from Broderick, E 137.6x127.8½.....	105	May 2, 1870	June 7, 1870

WESTERN ADDITION — (CONTINUED.)

No. Block	GRANTEE.	DESCRIPTION OF PROPERTY.	Order of Grant.	ADOPTED.	CERTIFICATE FOR DEED ISSUED.
497	Geo. Fitzmorris.....	S Jackson, 137.6 E from Broderick, E 137.6x127.8¼.....	162	Jan. 30, 1871	Mar. 6, 1871
498	W. W. Thompson, for himself and as Admin'r of Est. of R. H. Bacon, dec'd.	NE Clay and Broderick, E on Clay 287.6x275.....	91	April 11, 1870	May 11, 1870
499	Thomas Day.....	SE Clay and Broderick, E on Clay, 55x100.....	40	Nov. 15, 1869	Dec. 29, 1869
	Occidental Homest'd Association.	NE Sacramento and Broderick, E on Sacramento 165, N 127.8¼, W 55, N 127.8¼, W 55, S 100, W 55, S 155.4½.....	185	June 19, 1871	Aug. 1, 1871
	Occidental Homest'd Association.	S Clay, 165 E from Broderick, E 122.6, S 255.4½, W 12.6, N 127.8¼, W 27.6, S 127.8¼, W 27.6, N 127.8¼, W 55, N 127.8¼.....	185	June 19, 1871	Aug. 1, 1871
	A. Folsom.....	N Sacramento, 165 E from Broderick, E 55x127.8¼.....	117	May 30, 1870	July 6, 1870
500	Occidental Homest'd Association.	NE California and Broderick, E on California, 192.6, N 132.7½, E 95, N 132.7½, W 287.6, S 265.2¼.....	185	June 19, 1871	Aug. 1, 1871
	E. Gilhuly.....	N California, 192.6 E from Broderick, E 27.6x132.7.....	80	Mar. 14, 1870	April 11, 1871
	J. R. Merrill.....	N California, 220 E from Broderick, E 67.6x132.7.....	174	April 3, 1871	May 9, 1871
501	Occidental Homest'd Association.	NE Pine and Broderick, E on Pine, 165, N 275, W 53, S 110, W 27.6, N 110, W 55, S 110, W 27.6, S 165.....	185	June 19, 1871	Aug. 1, 1871
	H. C. Partridge.....	S California, 82.6 E from Broderick, E 27.6x110.....	46	Jan. 17, 1870	Feb. 18, 1870
	H. A. Deming.....	S California, 165 E from Broderick, E 27.6x137.6.....	46	Jan. 17, 1870	Feb. 17, 1870
	A. L. Marble.....	N Pine, 165 E from Broderick, E 27.6x137.6.....	46	Jan. 17, 1870	Feb. 17, 1870
	Occidental Homest'd Association.	S California, 192.6, E from Broderick, E 95x275.....	185	June 19, 1871	Aug. 1, 1871
502	M. Modry.....	S Pine, 137.6 E from Broderick, E 150, S 275, W 12.6, N 137.6, W 137.6, N 137.6.....	105	May 2, 1870	June 7, 1870
	Mathilda Petit, adm'x of Estate of Chas. Petit, deceased.	NE Bush and Broderick, E on Bush, 275x137.6.....	190	Aug. 21, 1871	Sept. 26, 1871
504	L. Altschul.....	NE Post and Broderick, N on Broderick, 137.6x206.3.....	131	Aug. 1, 1870	Sept. 1, 1870
	A. C. Heister.....	E Broderick, 137.6, N from Post, N 25x110.....	117	May 30, 1870	July 1, 1870
	M. Kedon.....	SE Sutter and Broderick, E on Sutter, 55, S 87.6, E 55, S 25, W 110, N 112.6.....	117	May 30, 1870	July 6, 1870
	Henry Clifton.....	S Sutter, 171.10½ E from Broderick, E 34.4½x137.6.....	174	April 3, 1871	May 9, 1871
	L. Altschul.....	S Sutter, 206.3 E from Broderick, E 81.3x115.....	131	Aug. 1, 1870	Sept. 1, 1870
505	W. H. Collie and H. Stewart.	SE Post and Broderick, E on Post, 137.6x125.....	116	May 30, 1870	July 1, 1870
	H. Stewart.....	S Post, 137.6 E from Broderick, E 137.6, S 137.6, W 90, S 137.6, W 30, N 137.6, W 17.6, N 137.6.....	117	May 30, 1870	July 1, 1870
	H. F. Grote.....	NE Geary and Broderick, E on Geary 35x137.6.....	147	Oct. 10, 1870	Nov. 9, 1870

OUTSIDE LANDS.

477

WESTERN ADDITION — (CONTINUED.)

No. Block	GRANTEE.	DESCRIPTION OF PROPERTY.	Order of Grant.	ADOPTED.	CERTIFICATE FOR DEED ISSUED.
505	A. F. Durney.....	N Geary, 35 E from Broderick, E 30x 137.6.....		66 Feb. 14, 1870	Mar. 17, 1870
	H. Stewart.....	N Geary, 65 E from Broderick, E 30x 137.6.....		117 May 30, 1870	July 1, 1870
	C. J. Walsh.....	N Geary, 95 E from Broderick, E 60 x125.....		105 May 2, 1870	June 7, 1870
	D. Sheerin.....	N Geary, 215 E from Broderick, E 31.6x125.....		125 June 27, 1870	Aug. 8, 1870
	B. Gallagher.....	N Geary, 246.9 E from Broderick, E 65.9x137.6.....		178 April 24, 1871	May 24, 1871
506	W. H. Collie.....	SE Geary and Broderick, E on Geary 137.6x275.....		116 May 30, 1870	July 1, 1870
	P. O'Reilly.....	S Geary, 162.6 E from Broderick, E 75x137.6.....		82 Mar. 21, 1870	April 18, 1870
	H. P. Gallagher.....	N O'Farrell, 137.6 E from Broderick, E 100x137.6.....		121 June 20, 1870	Sept. 1, 1870
507	W. H. Norton.....	SE O'Farrell and Broderick, E on O'Farrell, 137.6x137.6.....		175 April 17, 1871	June 1, 1871
	J. S. Alemany.....	NE Ellis and Broderick, E on Ellis, 137.6x137.6.....		73 Feb. 28, 1870	Mar. 28, 1870
	John Spottiswood.....	N Ellis, 187.6 E from Broderick, E 100x137.6.....		116 May 30, 1870	July 1, 1870
	H. Toomey.....	S O'Farrell, 137.6 E from Broderick, E 56.3, S 80, E 25, N 80, E 68.9, S 137.6, W 150, N 137.6.....		32 July 26, 1869	{ Aug. 27, '69 { Mar. 30, '70
508	J. S. Alemany.....	SE Ellis and Broderick, E on Ellis, 137.6x137.6.....		73 Feb. 28, 1870	Mar. 28, 1870
	Jas. Regan.....	S Ellis, 137.6 E from Broderick, E 150x137.6.....		117 May 30, 1870	July 1, 1870
	Geo. Black.....	N Eddy, 137.6 E from Broderick, E 150x137.6.....		46 Jan. 17, 1870	Feb. 18, 1870 { Aug. 27, '69 { Mar. 30, '70
509	H. Toomey.....	SE Eddy and Broderick, E on Eddy, 100x137.6.....		32 July 26, 1869	{ Aug. 27, '69 { Mar. 30, '70
	John Stapleton.....	NE Turk and Broderick, E on Turk, 275x137.6.....		167 Feb. 27, 1871	Mar. 25, 1871
	F. Buckley.....	N Turk, 275 E from Broderick, E 12.6x137.6.....		64 Feb. 7, 1870	Mar. 11, 1870
510	E. McGary.....	SE Turk and Broderick, E on Turk, 137.6x137.6.....		119 June 6, 1870	July 12, 1870
	W. J. Richardson.....	S Turk, 137.6 E from Broderick, E 137.6x137.6.....		117 May 30, 1870	July 1, 1870
	H. Levi and L. Loupe.....	N Tyler, 275 E from Broderick, E 12.6x275.....		48 Jan. 24, 1870	Feb. 26, 1870
512	M. A. Cashman.....	NE Fulton and Broderick, E on Fulton, 68.9x137.6.....		40 Nov. 15, 1869	Dec. 29, 1869
513	W. H. Graves.....	NE Grove and Broderick, E on Grove 287.6x275.....		80 Mar. 14, 1870	April 11, 1870
514	Thos. Jennings.....	SE Grove and Broderick, S on Broderick, 137.6x287.6.....		44 Nov. 29, 1869	Jan. 8, 1870
	G. W. Frink.....	NE Hayes and Broderick, N on Broderick, 137.6, E 275, S 126.5, E 12.6, S 11.1, W 287.6.....		105 May 2, 1870	June 4, 1870
515	Sidney L. Johnson and Paul Rousset.....	NE Fell and Broderick, E on Fell 243.10, NE 278.1, W 285.2, S 275.....		77 Mar. 7, 1870	April 11, 1870
	M. P. Jones.....	N Fell, 243.10 E from Broderick, E 43.8, N 275, W 2.4, SW 278.1.....		172 Mar. 13, 1871	April 13, 1871
516	Sidney L. Johnson and Paul Rousset.....	NE Oak and Broderick, E on Oak 191.11, NE 156, SE 73.6, N 132 W 287.6, S 275.....		77 Mar. 7, 1870	April 11, 1870
518	Arnold Fuller, Adm'r of Estate of W. B. Olds, deceased.	NE Haight and Broderick, E on Haight 287.6x275.....		166 Feb. 20, 1871	Mar. 25, 1871

WESTERN ADDITION—(CONTINUED.)

No. Block	GRANTEE.	DESCRIPTION OF PROPERTY.	Order of Grant.	ADOPTED.	CERTIFICATE FOR DEED ISSUED.
519	Daniel Rogers.....	NE Waller and Broderick, E on Waller 287.6x275.....	47	Jan. 24, 1870	Feb. 26, 1870
522	W. H. Patterson.....	NW Waller and Broderick, N on Broderick 275, W 369.9½, S 67.59, E 23, S 68.31, E 104, S 52.8, E 93, S 24.31, E 125, S 38.50, E 19, E 144	156	Dec. 12, 1870	Jan. 10, 1871
523	Arnold Fuller, Adm'r of Estate of W. B. Olds, deceased.	NW Haight and Broderick, N on Broderick 275, W 137.6, S 137.6, W 137.6, N 137.6, W 121.10½, S 275, E 396.10½.....	166	Feb. 20, 1871	Mar. 25, 1871
524	Paul Rousset.....	NW Page and Broderick, N on Broderick 275, W 137.6, S 137.6, W 137.6, S 137.6, E 71.10½, N 80, E 25, S 80, E 178.1½.....	62	Feb. 7, 1870	Mar. 4, 1870
	Sidney L. Johnson and Paul Rousset.	SE Oak and Baker, E on Oak 259.4½, S 137.6, W 137.6, S 137.6, NW 121.10½, N 264.11.....	77	Mar. 7, 1870	April 11, 1870
525	Sidney L. Johnson and Paul Rousset.	Block 525, entire, 275x395.10½.....	77	Mar. 7, 1870	April 11, 1870
526	Sidney L. Johnson and Paul Rousset.	Block 526, entire, 275x396.10½.....	77	Mar. 7, 1870	April 11, 1870
527	Margaretta Koch. . .	NW Hayes and Broderick, W on Hayes 137.6x275.....	68	Feb. 14, 1870	Mar. 18, 1870
	Silas D. Cary.....	NE Hayes and Baker, N on Baker 275x259.4½.....	83	Mar. 28, 1870	April 29, 1870
528	Abraham Seligman..	Block 528, entire, 275x396.10½.....	74	Feb. 28, 1870	Mar. 30, 1870
531	M. J. O'Connor.....	Block 531, entire, 275x396.10½.....	111	May 16, 1870	June 18, 1870
532	Benjamin Harden...	NW Turk and Broderick, W on Turk 100x137.6.....	178	April 24, 1871	May 24, 1871
533	J. S. Alemany.....	SW Ellis and Broderick, W on Ellis 100x137.6.....	73	Feb. 28, 1870	Mar. 28, 1870
534	J. S. Alemany.....	NW Ellis and Broderick, W on Ellis 100x137.6.....	73	Feb. 28, 1870	Mar. 28, 1870
535	H. P. Gallagher.....	NW O'Farrell and Broderick, W on O'Farrell 100x137.6.....	121	June 20, 1870	Sept. 1, 1870
	Christopher Spencer.	SW Geary and Broderick, W on Geary 100x137.6.....	156	Dec. 12, 1870	Jan. 10, 1871
536	L. Altschul.....	NW Geary and Broderick, W on Geary 275x275.....	131	Aug. 1, 1870	Sept. 1, 1870
	Henry Toomey.....	NE Geary and Baker, E on Geary 137.6x137.6.....	32	July 26, 1869	{ Aug. 27, '69 { Mar. 30, '70
537	F. Nachtigal.....	NW Post and Broderick, W on Post 23x55.....	116	May 30, 1870	July 1, 1870
	W. G. C. Meyer.....	N Post, 23 W from Broderick, W 57x55.....	117	May 30, 1870	July 1, 1870
	J. Batty.....	N Post, 206.3 E from Baker, E 41.3x137.6.....	128	July 18, 1870	Aug. 19, 1870
	J. Sully.....	N Post, 165 E from Baker, E 41.3x 137.6.....	128	July 18, 1870	Aug. 19, 1870
	F. Gallagher.....	SW Sutter and Broderick, W on Sutter 110x82.6.....	105	May 2, 1870	June 7, 1870
	H. C. Swain.....	NE Post and Baker, N on Baker 275, E 275, S 137.6, W 137.6, S 137.6, W 137.6.....	114	May 23, 1870	July 13, 1870
538	M. J. Hull.....	NW Sutter and Broderick, W on Sutter 137.6x137.6.....	74	Feb. 28, 1870	Mar. 30, 1870

OUTSIDE LANDS.

WESTERN ADDITION—(CONTINUED.)

No. Block	GRANTEE.	DESCRIPTION OF PROPERTY.	Order of Grant.	ADOPTED.	CERTIFICATE FOR DEED ISSUED.
538	Sarah E Palmer, Administratrix of Estate of Samuel L. Palmer, deceased, W. H. Brown and W. S. Taylor.	NE Sutter and Baker, N on Baker 137.6x275	86	April 4, 1870	May 5, 1870
	P. Hennessy	SE Bush and Baker, E on Bush 137.6x137.6	103	April 23, 1870	May 28, 1870
	S. S. Emery	S Bush, 127.6 W from Broderick, W 137.6x137.6	189	Aug. 7, 1870	Sept. 2, 1871
539	Montgomery Godley.	NW Bush and Broderick, W on Bush, 275x275	114	May 23, 1870	July 1, 1870
	C. A. Kryger, Administrator of Estate of P. T. Folkman, deceased	NE Bush and Baker, E on Bush 137.6x137.6	123 191	June 20, '70 Sept. 25, '71	July 30, 1870 Oct. 20, 1871
	L. Taussig	SE Pine and Baker, E on Pine 137.6x137.6	128	July 18, 1870	Aug. 19, 1870
540	A. Fried	NE Pine and Baker, N on Baker 82.6x57.6	128	July 18, 1870	Aug. 22, 1870
	D. Monaghan	N Pine, 82.6 E from Baker, E 55x137.6	131	Aug. 1, 1870	Sept. 5, 1870
	J. D. Littlefield	N Pine, 82.6 W from Broderick, W 55x137.6	127	July 18, 1870	Aug. 18, 1870
	California Homestead Association.	N Pine, 27.6 W from Broderick, W 55x82.6	182	June 19, 1871	Aug. 1, 1871
	Jane Ann La Grange	NW Pine and Broderick, W on Pine 27.6x82.6	149	Oct. 31, 1870	Nov. 30, 1870
	A. Gibbons	W Broderick, 82.6 N from Pine, N 27.6x82.6	47	Jan. 24, 1870	Feb. 26, 1870
	F. Clayton	W Broderick, 110 N from Pine, N 27.6x82.6	142	Sept. 26, 1870	Oct. 27, 1870
	California Homestead Association.	SE California and Baker, S on Baker 192.6, E 2.6, N 55, E 25, S 137.6, E 137.6, N 275, W 275	185	June 19, 1871	Aug. 1, 1871
541	L. Altschul	SW Sacramento and Broderick, S on Broderick 77.6x82.6	131	Aug. 1, 1870	Sept. 1, 1870
	W. F. Fonda	S Sacramento, 82.6 W from Broderick, W 110x132.7½	82	Mar. 21, 1870	Apr. 19, 1870
	James G. Fraser	N California, 192.6 E from Baker, E 27.6x132.7	134	Aug. 15, 1870	Sept. 19, 1870
	John M. Manning	N California, 220 E from Baker, E 27.6x132.7	134	Aug. 15, 1870	Sept. 19, 1870
	E. N. Lathrop	N California, 247.6 E from Baker, E 27.6x132.7	145	Oct. 3, 1870	Nov. 2, 1870
	Jno. M. Manning	NW California and Broderick, N on Broderick, 77.6x82.6	134	Aug. 15, 1870	Sept. 19, 1870
	California Homestead Association.	N California, 82.6 W from Broderick, W 55, N 132.7½, E 55, N 55.1½, E 82.6, S 110.2½, W 82.6, S 77.6	185	June 19, 1871	Aug. 1, 1871
	California Homestead Association.	NE California and Baker, N on Baker, 265.2¼, E 2.6, S 132.7½, W 27.6, S 132.7½, W 192.6	182	June 19, 1871	Aug. 1, 1871
542	W. Pfaff	N Sacramento, 137.6 E from Baker, E 157.6x177.8½	174	Apr. 3, 1871	May 9, 1871
543	Jno. C. Winans	Block 543, entire, 275x4 2.6	100	May 2, 1870	June 7, 1870
544	Engene Lies	NW Washington and Broderick, W on Washington 157.6x127.8¼	37	Sept. 27, 1869	Oct. 28, 1869

WESTERN ADDITION—(CONTINUED.)

No. Block	GRANTEE.	DESCRIPTION OF PROPERTY.	Order of Grant.	ADOPTED.	CERTIFICATE FOR DEED ISSUED.
544	E. L. Sullivan.....	NE Washington and Baker, N on Baker, 127.8½x137.6.....	73	Feb. 28, 1870	Mar. 26, 1870
	R. M. & D. S. Sherman.....	N Washington, 137.6 E from Baker E 56.3, N 80, E 25, S 80, E 56.3, N 127.8½, W 137.6, S 127.8½.....	125	June 27, 1870	Aug. 8, 1870
546	L. P. Sage.....	NW Pacific and Broderick, W on Pacific, 137.6, N 137.6, W 130, NW 130, E 296.5, S 265.2½.....	116	May 30, 1870	July 1, 1870
	L. P. Sage.....	N Pacific, 275 W from Broderick, W 71.9, NE to School Lot, S to commencement.....	116	May 30, 1870	July 1, 1870
547	L. P. Sage.....	NW Broadway and Broderick, N on Broderick, 275, W 382.4, SE 282.10, E 316.3.....	116	May 30, 1870	July 1, 1870
	C. Hopps.....	SE Vallejo and Baker, S on Baker 70, E —, NW — to Vallejo, W 302.	140	Sept. 19, 1870	Oct. 20, 1870
548	L. P. Sage.....	SE Green and Baker, S on Baker. 218.6, SE 58.1, E 398.11, N 275, W 412.6.....	116	May 30, 1870	July 1, 1870
549	L. P. Sage.....	NE Green and Baker, N on Baker. 275, E 369, SE 97.7½, S 192.1, W 412.6.....	116	May 30, 1870	July 1, 1870
	P. McArán.....	SW Union and Broderick, W on Union, 43.6, SE 97.7½, N 82.11.....	105	May 2, 1870	June 8, 1870
550	L. P. Sage.....	NE Union and Baker, N on Baker, 275, E 189.9, SE 310.5, W 333.9.....	116	May 30, 1870	July 1, 1870
	A. J. Coghill.....	SW Filbert and Broderick, S on Broderick, 137.6, W 151.3, NW to Filbert, E 222.9.....	127	July 18, 1870	Aug. 18, 1870
	Isaac Jessup.....	NW Union and Broderick, N on Broderick, 44, W 103, SE 47, E 78.9	191	Sept. 25, 1871	Oct. 21, 1871
551	A. J. Coghill.....	NW Filbert and Broderick, W on Filbert, 258.9, NW 15.10, NE 123.5, E 144.11, N 137.6, E 108.2, S 275.	127	July 18, 1870	Aug. 18, 1870
	L. P. Sage.....	N Filbert, 258.9 W from Broderick, W 55.5, NE 50, SE 15.10.....	116	May 30, 1870	July 1, 1870
	R. J. Tobin.....	NE Filbert and Baker, N on Baker. 275, E 171.5½, SW 260, SW 50, W 98.4.....	91	April 11, 1870	May 11, 1870
	A. B. Case.....	S Greenwich, 171.5½ E from Baker. E 132.10½, S 137.6, W 144.11, NE to commencement.....	125	June 27, 1870	Aug. 8, 1870
552	P. McArán	NW Greenwich and Broderick, W on Greenwich, 131, N 90.1, SE to Broderick, S 67.2.....	105	May 2, 1870	June 8, 1870
	E. Vinsonhaller..	N Greenwich, 222.6 E from Baker. E 59, N 70.1, NW —, S 80.8.....	145	Oct. 3, 1870	Nov. 2, 1870
	Cornelia Pennie	N Greenwich, 178.0½ E from Baker. E 44.5½, N 81, NW 37, S 88.2.....	110	May 16, 1870	June 13, 1870
	R. J. Tobin	NE Greenwich and Baker, N on Baker, 117.10, SE 185, S 88.2, W 178.0½.....	91	April 11, 1870	May 11, 1870
557	Jos. Haffenegger	SW Beach and Broderick, W on Beach, 77.6x137.6.....	182	May 8, 1871	June 6, 1871
	Thomas Cosgrove	S Beach, 77.6 W from Broderick, W 60x137.6.....	166	Feb. 20, 1871	Mar. 25, 1871
	A. & C. Herman.....	S Beach, 137.6 W from Broderick, W 137.6x137.6.....	106	May 2, 1870	June 7, 1870
558	Chas. Kurre.....	NW Beach and Broderick, W on Beach, 137.6x137.6.....	103	April 25, 1870	May 28, 1870
	Jos. Haffenegger	SW Jefferson and Broderick, W on Jefferson, 137.6x137.6.....	182	May 8, 1871	June 6, 1871

WESTERN ADDITION — (CONTINUED.)

No. Block	GRANTEE.	DESCRIPTION OF PROPERTY.	Order of Grant.	ADOPTED.	CERTIFICATE FOR DEED ISSUED.
559	Jos. Haffenegger	SW Tonquin and Broderick, W on Tonquin 275x137.6.....	182	May 8, 1871	June 6, 1871
560	Jos. Haffenegger	NW Tonquin and Broderick, W on Tonquin 137.6, N 137.6, E to Bay of San Francisco, SE to Broderick, S to commencement.....	182	May 8, 1871	June 6, 1871
563	Jos. Haffenegger	SW Jefferson and Baker, S on Baker 137.6x137.6.....	182	May 8, 1871	June 6, 1871
569	Jonas Call.....	NW Greenwich and Baker, N on Baker 128, NW —, S 162.10½, E 211.3½.....	105	May 2, 1870	June 18, 1870
570	Jonas Call.....	NW Filbert and Baker, N on Baker, 275, W 316.8½, S to Filbert, E 325.2½.....	105	May 2, 1870	June 18, 1870
571	Jonas Call.....	S Filbert, 70.4 W from Baker, W 67.2, S 20, NE 74.10.....	105	May 2, 1870	June 18, 1870
	L. P. Sage.....	SW Filbert and Baker, S on Baker 275, W 82.11, NW 261.2, NE 74.10, E 70.4.....	116	May 30, 1870	July 1, 1870
	Louis H. Holtz.....	N Union, 82.11, W from Baker, W 39.11, N to line of L. P. Sage, SE to commencement.....	156	Dec. 12, 1870	Jan 11, 1871
	Mrs. Ella Lampe....	N Union, 122.11 W from Baker, W 25, N 137.6, E 10.5, N 94, SE 60.6, S 159.3.....	91	April 11, 1870	May 12, 1870
	Lewis Baker.....	N Union, 147.11 W from Baker, W 27.6x137.6.....	110	May 16, 1870	June 13, 1870
	J. Parmer.....	N Union, 175.5 W from Baker, W 27.6x137.6.....	83	Mar. 28, 1870	Apr. 28, 1870
572	L. P. Sage.....	SW Union and Baker, W on Union 66.5, SE 282.10, E 0.4, N 275.....	116	May 30, 1870	July 1, 1870
	W. Newmeyer.....	S Union, 66.5 W from Baker, W 149.5, S 150, E 100, S 19, E 10, S 106, E 111, NW 282.10.....	46	Jan. 17, 1870	Feb. 17, 1870
	J. T. Brown.....	S Union, 215.10 W from Baker, W 25x150.....	110	May 16, 1870	June 13, 1870
	M. Clark.....	S Union, 240.10 W from Baker, W 50x150.....	123	June 20, 1870	July 30, 1870
	Maria Sajous.....	S Union, 290.10 W from Baker, W 49.7, S 150, E 50, N 150.....	121	June 20, 1870	July 21, 1870
	S. H. Smith.....	SE Union and Lyon, E on Union 72.1, S 275, W 69.8½, N 275.....	112	May 23, 1870	{ June 23, '70 Jan. 16, '71
573	M. Husted.....	SW Green and Baker, W on Green 26x137.6.....	175	April 17, 1871	May 24, 1871
	C. M. Peck.....	S Green, 26 W from Baker, W 52x137.6.....	128	July 18, 1870	Aug. 26, 1870
	F. Bussinger.....	S Green, 78 W from Baker, W 26x137.6.....	39	Oct. 25, 1869	Nov. 18, 1869
	S. S. Fellows....	S Green, 104 W from Baker, W 33.6x137.6.....	183	May 22, 1871	June 26, 1871
	A. McDonald.....	N Vallejo, 209.6 W from Baker, W 48x150.....	38	Oct. 4, 1869	Nov. 3, 1869
	S. H. Smith.....	SE Green and Lyon, E on Green 69.1½, S 275, W 66.9, N 275.....	112	May 23, 1870	{ June 23, '70 Jan. 16, '71
574	C. M. Peck.....	S Vallejo, 25.9 W from Baker, W 51.6x137.6.....	128	July 18, 1870	Aug. 26, 1870
	Margaret Follis....	S Vallejo, 128.9 W from Baker, W 25.9x137.6.....	38	Oct. 4, 1869	Nov. 3, 1869
	Thos. Moore	S Vallejo, 154.6 W from Baker, W 51.6x137.6.....	38	Oct. 4, 1869	Nov. 3, 1869

WESTERN ADDITION — (CONTINUED.)

No. Block	GRANTEE.	DESCRIPTION OF PROPERTY.	Order of Grant.	ADOPTED.	CERTIFICATE FOR DEED ISSUED.
574	Sarah McGerken	S Vallejo, 206 W from Baker, W 25.9 x137.6		38 Oct. 4, 1869	Nov. 3, 1869
	C. M. Peck.....	S Vallejo, 231.9 W from Baker, W 51.6x137.6		128 July 18, 1870	Aug. 26, 1870
	Mrs. Elizabeth Brown	S Vallejo, 309 W from Baker, W 51.9 x137.6		110 May 16, 1870	June 13, 1870
	A. Himmelmann ...	NW Broadway and Baker, W on Broadway 77.3x137.6		181 May 1, 1871	June 1, 1871
	Elisha Brooks.	N Broadway, 257.6 W from Baker, W 51.6x137.6		116 May 30, 1870	July 1, 1870
	S. H. Smith.....	SE Vallejo and Lyon, S on Lyon, 275, E 63.9½, N 137.6, W 15, N 137.6, W 52.....		112 May 23, 1870	{ June 23, '70 Jan. 16, '71
575	W. H. Mitchell.....	NW Pacific and Baker, W on Pacific, 50x132.4		119 June 6, 1870	July 12, 1870
	C. M. Peck.....	N Pacific, 50 W from Baker, W 200x132.4		128 July 18, 1870	Aug. 26, 1870
	Hannah Ryan.....	SW Broadway and Baker, W on Broadway 75x132.4		128 July 18, 1870	Aug. 19, 1870
	W. J. Younger.....	S Broadway, 125 W from Baker, W 100x132.4		157 Jan. 23, 1871	Feb. 21, 1871
	S. H. Smith.....	SE Broadway and Lyon, E on Broadway 63.1, S 188.7, SW 61, N 191.10¼		112 May 23, 1870	{ June 23, '70 Jan. 16, '71
	J. H. Atkinson	NE Pacific and Lyon, N on Lyon 73.4, NE 78.11, S 79.6½, W 65.8.....		93 April 11, 1870	May 14, 1870
576	John Pilling.....	SW Pacific and Baker, S on Baker, 25.10, SW 139.8, SW 264.8, NW 30, NE 208.9, E 357.1½		181 May 1, 1871	June 1, 1871
	C. C. Butler.....	SE Pacific and Lyon, E on Pacific 55.4½, SW 258.3, W 17.2, N 255.4½		110 May 16, 1870	June 13, 1870
577	N. Gray.....	SE Jackson and Lyon, E on Jackson 6.11, SW 49, N 46.....		95 Apr. 18, 1870	May 23, 1870
583	H. C. Swain.....	NW Sutter and Baker, N on Baker 137.6x137.6		114 May 23, 1870	July 13, 1870
	John Knack.....	SW Bush and Baker, S on Baker 137.6x137.6		105 May 2, 1870	June 7, 1870
584	H. C. Swain.....	NW Post and Baker, N on Baker 275 x275		114 May 23, 1870	July 13, 1870
	D. R. Ford.....	E Lyon, 27.6 S from Sutter, S 82.6x110		145 Oct. 3, 1870	Nov. 2, 1870
585	Patrick Johnson....	NW Geary and Baker, W on Geary 68.9x137.6		127 July 18, 1870	Aug. 18, 1870
	J. C. Cassidy.....	SW Post and Baker, W on Post 55x110		78 Mar. 7, 1870	April 6, 1870
	Ann Crane.....	S Post, 82.6 W from Baker, W 27.6x110		47 Jan. 24, 1870	Feb. 26, 1870
	Central R. R. Co....	SE Post and Lyon, S on Lyon 137.6, E 137.6, S 137.6, E 137.6, N 275, W 275		149 Oct. 31, 1870	Nov. 30, 1870
590	Andrew B. McCreery.	Block 590, entire, 396.10½x275.....		77 Mar. 7, 1870	April 21, 1870
591	Andrew B. McCreery.	Block 591, entire, 396.10½x275.....		77 Mar. 7, 1870	April 21, 1870
592	Andrew B. McCreery.	Block 492, entire, 396.10½x275.....		77 Mar. 7, 1870	April 21, 1870
593	Samuel Grosh.....	Block 593, entire, 396.10½x275.....		64 Feb. 7, 1870	Mar. 11, 1870
594	Paul Rousset and Sidney L. Johnson.	SE Grove and Lyon, E on Grove, 396.10½, S 137.6, W 121.10½, S 137.6, W 209.3, N 14.3, W 64.8, N 260.11		77 Mar. 7, 1870	April 11, 1870
	Paul Rousset (¼)*...	{ NE Hayes and Lyon, N on Lyon, 14.1, E 64.8, S 14.3, W 65.9.....		79 Mar. 7, 1870	Apr. 16, 1870
	A.E. Southworth (½)*	{		99 Apr. 18, 1870	June 28, 1870

* Undivided interests.

OUTSIDE LANDS.

WESTERN ADDITION — (CONTINUED.)

No Block	GRANTEE.	DESCRIPTION OF PROPERTY.	Order of Grant.	ADOPTED.	CERTIFICATE FOR DEED ISSUED.
595	Paul Rousset and Sidney L. Johnson.	SW Hayes and Baker, S on Baker 275, W 302.9½, NW 275.11, E 325.5½		77 Mar. 7, 1870	April 11, 1870
	Paul Rousset (¼)*...	{ SE Hayes and Lyon, E on Hayes		79 Mar. 7, 1870	April 16, 1870
	A. B. Southworth (½)*	{ 71.5, SE 275.11, W 94.1, N 275..		99 April 18, 1870	June 28, 1870
597	Paul Rousset and Sidney L. Johnson.	SW Oak and Baker, W on Oak 270.8½, SE 241.7, SE 252.5½, N 259.10		77 Mar. 7, 1870	April 11, 1870
	Arnold Fuller, Adm'r of Estate of Wm. B. Olds, deceased.	NW Page and Baker, N on Baker 11, NW 248.0½, S 30.9, E 249.2½....		166 Feb. 20, 1871	Mar. 25, 1871
	W. H. Patterson.....	NE Page and Lyon, N on Lyon 71.9, SE 145.1, S 19, E 4.5, S 33.4, W 147.8.....		86 Apr. 4, 1870	May 5, 1870
	T. McH. Savage.....	SE Oak and Lyon, E on Oak 126.2, SE 222.6, NW 145.2, N 203.2		103 April 25, 1870	July 7, 1870
598	W. H. Patterson.....	NE Haight and Lyon, N on Lyon 275, E 143, SW 275.4½, W 123.10½....		86 April 4, 1870	May 5, 1870
	Arnold Fuller, Adm'r of Estate of Wm. B. Olds, deceased.	SW Page and Baker, S on Baker 137.6, W 259.4½, N to Page, E 252.3½.....		166 Feb. 20, 1871	Mar. 25, 1871
	Daniel Rogers.....	NW Haight and Baker, N on Baker 137.6, W 261.10½, S 137.6, E 273..		47 Jan. 24, 1870	Feb. 26, 1870
603	J. H. Baird.....	SE Haight and Lott, E on Haight 15 SW to Lott, N 102.6		66 Feb. 14, 1870	Mar. 24, 1870
	J. H. Baird.....	NE Waller and Lott, E on Waller 19, NE 70, NW 34, S 88.....		66 Feb. 14, 1870	Mar. 24, 1870
	W. H. Patterson.....	N Waller, 19 E from Lott, E 80, NW 32, NW 68, SW 70.....		86 April 4, 1870	May 5, 1870
604	W. H. Patterson.....	NW Haight and Lyon, N on Lyon 275, W 298.2, SW 278.3, E 340.6...		86 April 4, 1870	May 5, 1870
	J. H. Baird.....	SE Page and Lott, E on Page 114.4, SW 277, W 72, N 275		66 Feb. 14, 1870	Mar. 24, 1870
605	W. H. Patterson.....	NW Page and Lyon, N on Lyon 80, NW 272, SW 117.3, E 287.6.....		86 April 4, 1870	May 5, 1870
	Thos. McH. Savage..	SW Oak and Lyon, S on Lyon 194.3 NW 272.1, SW 80 2¾, NW 164.11, E 363.1		103 April 25, 1870	July 7, 1870
	Paul Rousset, ¼ *...	{ SE Oak and Lott, S on Lott 173.1,		79 Mar. 7, 1870	April 16, 1870
	A. B. Southworth, ½*	{ NE 63.6, NW 164.11, W 49.5...		99 April 18, 1870	June 28, 1870
	A. B. Southworth, ¼*	NE Page and Lott, E on Page 73, NW 110, SW 63.6, S 101.11.....		99 April 18, 1870	June 28, 1870
	A. B. Southworth.....	N Page, 73 E from Lott, E 52, NE 117.3, SW 81.10, SE 110.....		95 April 18, 1870	May 23, 1870
607	Paul Rousset, ¼ *...	Block 607, entire, 275x412.6.....		79 Mar. 7, 1870	April 16, 1870
	A. B. Southworth, ½*	Block 607, entire, 275x412.6.....		99 April 18, 1870	June 28, 1870
608	Paul Rousset, ¼*....	{ NE Lott and Hayes, N on Lott		79 Mar. 7, 1870	April 16, 1870
	A. B. Southworth, ½*	{ 14.7, E 412.6, S 14.2, W 412.6...		99 April 18, 1870	June 28, 1870
	Paul Rousset and Sidney L. Johnson.	SE Grove and Lott, S on Lott 260.3, E 412.6, N 260.10, W 412.6.....		77 Mar. 7, 1870	April 11, 1870
609	John C. Bell.....	Block 609, entire, 275x412.6.....		44 Nov. 29, 1869	Jan. 9, 1870
610	Willett Culver.....	Block 610, entire, 275x412.6.....		68 Feb. 14, 1870	Mar. 18, 1870
611	Willett Culver.....	Block 611, entire, 275x412.6.....		68 Feb. 14, 1870	Mar. 18, 1870
612	Jno. B. Felton.....	Block 612, entire, 275x412.6.....		78 Mar. 7, 1870	April 6, 1870
617	Wm. Wallace.....	NW Geary and Lyon, N on Lyon 183.6, NW 217.6, S 214.4, E 202...		84 Mar. 28, 1870	April 29, 1870
	Central R. R. Co.....	SW Post and Lyon, S on Lyon 92.6, NW 328.3, NE 46, E 302.11.....		149 Oct. 31, 1870	Nov. 30, 1870

* Undivided interests.

WESTERN ADDITION—(CONTINUED.)

No. Block	GRANTEE.	DESCRIPTION OF PROPERTY.	Order of Grant.	ADOPTED.	CERTIFICATE FOR DEED ISSUED.
617	Jno. Campbell	E New Cemetery avenue, 162 N from Geary, N 71, SE 110.9, S 52, W 113.6	83	Mar. 28, 1870	April 29, 1870
	Mrs. C. O'Brien.....	NE Geary and New Cemetery avenue, E on Geary 137.6, N 160, W 113.6, S 161.8½			
618	Thomas Holmes.....	SE Sutter and Old Cemetery avenue, E on Sutter 100, SW 110.6, NW 100, N 98	140	Sept. 19, 1870	Oct. 20, 1870
	David Purcell.....	E Old Cemetery avenue, 21 N from Post, N 80, SE 100, SW 80, NW 100	156	Dec. 12, 1870	Jan. 10, 1871
619	J. Decker.....	SE Bush and Old Cemetery avenue, E on Bush 67.6, S 60, W 2.2½, S 25, W 77.5, N 86	190	Aug. 21, 1871	Sept. 26, 1871
621	C. C. Butler.....	NE Pine and New Cemetery avenue, E on Pine 175.3, NE to California, W 216.2, S 275	82	Mar. 21, 1870	April 19, 1870
			110	{ May 16, '70	June 13, 1870
622	A. L. Ranlett.....	NE California and New Cemetery avenue. N on New Cemetery avenue 132.7½, E 240, SW to California, W 228.10½	114	{ May 23, '70	July 1, 1870
	J. H. Atkinson	SE Sacramento and New Cemetery avenue, S on New Cemetery avenue 132.7½, E 240, NE to Sacramento, W 268.8½	91	April 11, 1870	May 11, 1870
623	C. C. Butler.....	NE Sacramento and New Cemetery avenue, E on Sacramento 84.8x127.8¼	93	April 11, 1870	May 14, 1870
	Nathaniel Gray	N Sacramento, 84.8 E from New Cemetery avenue, E 194.4, NE —, W 204.4, S 127.8¼	114	May 23, 1870	July 1, 1870
	J. H. Atkinson	SE Clay and New Cemetery avenue, E on Clay 200.11x127.8¼	95	April 18, 1870	May 23, 1870
	C. C. Butler.....	S Clay, 200.11 E from New Cemetery avenue, E 115, SW —, W 89.1, N 127.8¼	93	April 11, 1870	May 14, 1870
624	Nathaniel Gray.....	NE Clay and New Cemetery avenue, E on Clay 63.5x127.8¼	110	May 16, 1870	June 13, 1870
			95	April 18, 1870	May 23, 1870
	C. C. Butler.....	NW Clay and Lyon, W on Clay 275x127.8¼	110	{ May 16, '70	June 13, 1870
	Nathaniel Gray.....	SW Washington and Lyon, W on Washington 137.6x127.8¼	114	{ May 23, '70	July 1, 1870
	A. L. Ranlett.....	SE Washington and New Cemetery avenue, E on Washington 200.11x127.8¼	95	April 18, 1870	May 23, 1870
625	J. H. Atkinson	NE Washington and New Cemetery avenue, E on Washington 63.5x127.8¼	91	April 11, 1870	May 11, 1870
			93	April 11, 1870	May 14, 1870
	Nathaniel Gray.....	N Washington, 137.6 W from Lyon, W 137.6x127.8¼	95	April 18, 1870	May 23, 1870
	A. L. Ranlett.....	NW Washington and Lyon, W on Washington 137.6x127.8¼	91	April 11, 1870	May 11, 1870
	C. C. Butler.....	SW Jackson and Lyon, W on Jackson 137.6x127.8¼	110	May 16, 1870	June 13, 1870
	J. H. Atkinson	S Jackson, 137.6 W from Lyon, W 137.6x127.8¼	93	April 11, 1870	May 14, 1870
	Nathaniel Gray.....	SE Jackson and New Cemetery avenue, E on Jackson 63.5x127.8¼	95	April 18, 1870	May 23, 1870
626	J. H. Atkinson	NE Jackson and New Cemetery avenue, E on Jackson 81.2x127.8¼	93	April 11, 1870	May 14, 1870

WESTERN ADDITION — (CONTINUED.)

No. Block	GRANTEE.	DESCRIPTION OF PROPERTY.	Order of Grant.	ADOPTED.	CERTIFICATE FOR DEED ISSUED.
626	Nathaniel Gray.....	NW Jackson and Lyon, W on Jackson 257.3x127.8 $\frac{1}{4}$		95 April 18, 1870	May 23, 1870
	A. L. Ranlett.....	SW Pacific and Lyon, W on Pacific 137 6x127.8 $\frac{1}{4}$		91 April 11, 1870	May 11, 1870
	C. C. Butler.....	SE Pacific and New Cemetery avenue, E on Pacific 200.11x127.8 $\frac{1}{4}$..		110 May 16, 1870	June 13, 1870
627	C. C. Butler.....	NE Pacific and New Cemetery avenue, E on Pacific 188.5x44.4 $\frac{3}{4}$		114 May 23, 1870	July 1, 1870
	Nathaniel Gray.....	NW Pacific and Lyon, W on Pacific 150, N —, NE — to Lyon, S 68.6 ..		95 April 18, 1870	May 23, 1870
	Stephen H. Smith... ..	SW Broadway and Lyon, S on Lyon 196.8 $\frac{1}{2}$, SW 339.3, N 220.9 $\frac{1}{2}$, E 338.5		112 May 23, 1870	{ June 23, '70 { Jan. 16, '71
628	Stephen H. Smith... ..	Block 628, entire, 338.5x275		112 May 23, 1870	{ June 23, '70 { Jan. 16, '71
629	Stephen H. Smith... ..	Block 629, entire, 338.5x275		112 May 23, 1870	{ June 23, '70 { Jan. 16, '72
630	Stephen H. Smith... ..	Fractional block 630, entire.....		112 May 23, 1870	{ June 23, '70 { Jan. 16, '71
637	I. W. Woods.....	NE Eugenia and Point Lobos avenue E on Point Lobos ave 168.1 $\frac{1}{2}$, NE 390.4, NW — to Eugenia, S 418 9.		96 April 18, 1870	May 23, 1870
638	I. W. Woods.....	NW Eugenia and Point Lobos avenue, W on Point Lobos ave, 22.10 x427.7		96 April 18, 1870	May 23, 1870
	B. Woods.....	NE Wood and Point Lobos avenue. E on Point Lobos avenue 217.2, N to Laurel Hill Cemetery, NW to Wood, S 462.10		96 April 18, 1870	May 23, 1870
639	H. Mahan.	NW Point Lobos avenue and Wood, W on Point Lobos avenue 89.9, N 81.3, W 51, N 411.1 $\frac{1}{2}$, SE to Wood, S 471.8		104 May 2, 1870	June 23, 1870
	D. B. Collins.....	NE Point Lobos ave and Collins, E on Point Lobos 99.3, N 492.4 $\frac{1}{2}$, NW to Collins, S 507.1		129 July 25, 1870	Aug. 26, 1870
	C. Williard.....	N Point Lobos, 99.3 E from Collins, E 51x81.3		96 April 18, 1870	May 24, 1870
640	D. B. Collins.....	NW Point Lobos avenue and Collins, N on Collins 516.1, NW 122.5, S to Point Lobos avenue, E 123.0 $\frac{1}{2}$		129 July 25, 1870	Aug. 26, 1870
	Henry Mahan.....	NE Point Lobos avenue and Ferrie, N on Ferrie 551.9, SE 118.2 $\frac{1}{2}$, S to Point Lobos avenue W 116.11 $\frac{1}{2}$		104 May 2, 1870	June 23, 1870
641	Henry Mahan.....	NW Point Lobos avenue and Ferrie, W on Point Lobos avenue 105.4, N 137.6, W 134.8, N 454.9, SE to Ferrie, S 560.9		104 May 2, 1870	June 23, 1870
	M. S. Cook.....	NE Point Lobos avenue and Cook, N on Cook 137.6x134.8		127 July 18, 1870	Aug. 18, 1870
642	Henry Mahan.....	Fractional block 642, entire		104 May 2, 1870	June 23, 1870
643	Henry Mahan.....	NW Point Lobos avenue and Boyce, W on Point Lobos avenue 105.1 $\frac{1}{2}$, N 657.6 $\frac{1}{2}$, SE 132.9 $\frac{1}{4}$, S 637.6 ..		104 May 2, 1870	June 23, 1870
	H. S. Gates.....	NE Point Lobos avenue and Williamson, E on Point Lobos avenue 134.10 $\frac{1}{2}$, N 657.55-100, NW 109 43-100, S 673.2		104 May 2, 1870	June 1, 1870
644	H. S. Gates.....	NW Point Lobos avenue and Williamson, N on Williamson 681.7, NW 9026-100, SW 535 63-100, SE 173 35-100, E 115.3 $\frac{1}{2}$		104 May 2, 1870	June 1, 1870

WESTERN ADDITION — (CONTINUED.)

No. Block	GRANTEE.	DESCRIPTION OF PROPERTY.	Order of Grant.	ADOPTED.	CERTIFICATE FOR DEED ISSUED.
644	Point Lobos Road Co.	NE Point Lobos avenue and Chase, N on Chase 131, E 210.4, SE 139.10, W 264.3.....	113	May 23, 1870	June 23, 1870
	J. H. Van Nest.....	E Chase, 131 N from Point Lobos, N 139. SE 206.4, SW 30.4, SE 33.9, W 210.4.....	116	May 30, 1870	July 1, 1870
	E. S. Tyler.....	E Chase, 270 N from Point Lobos, N 470.1, SE 218 36-100, SW 504.5, N W 206.4.....	125	June 27, 1870	Aug. 3, 1870
645	Point Lobos Road Co.	NW Point Lobos avenue and Chase, West on Point Lobos avenue 240, N 66, NE 94.3½, E 156.2, S 127.....	113	May 23, 1870	June 23, 1870
	J. H. Van Nest.....	W Chase, 127 N from Point Lobos ave, N 159.1½, NW 248.9, S 283.2, NE 94.3½, E 156.2.....	116	May 30, 1870	July 1, 1870
	E. S. Tyler.....	E Merrifield, 349.2 N from Point Lobos avenue, N 405.1, SE 240 27-100, S 458.11, NW 248.9.....	125	June 27, 1870	Aug. 3, 1870
646	Point Lobos Road Co.	NW Point Lobos avenue and Merrifield, N on Merrifield 34.3, SW 57.1, E 45.6.....	113	May 23, 1870	June 23, 1870
	J. H. Van Nest.....	NE Point Lobos avenue and Mears, N on Mears 431.5, SE 248.9, S 331.6, SW 57.1, W 194.6.....	116	May 30, 1870	July 1, 1870
	E. S. Tyler.....	E Mears 431.5, N from Point Lobos, N 337.10, SE 240 27-100, S 391 67-100, NW 248.9.....	125	June 27, 1870	Aug. 3, 1870
647	J. H. Van Nest.....	NE Point Lobos and 1st avenues, N on 1st avenue, 100x240.....	116	May 30, 1870	July 1, 1870
	J. H. Van Nest.....	E 1st avenue, 257.7 N from Point Lobos avenue, N 626.6, SE 13.9, S W 270.7½, SE 245.9, S 190.1½, W 240.....	116	May 30, 1870	July 1, 1870
	E. S. Tyler.....	W Mears, 447.8½ N from Point Lobos ave, N 324 9-100, NW 226.10, SW 270.7½, SE 223.9.....	125	June 27, 1870	Aug. 3, 1870
648	E. Flaherty.....	SE Turk and Masonic avenue, E on Turk 137.6x137.6.....	80	Mar. 14, 1870	April 11, 1870
	Paul Rousset.....	S Turk, 137.6 E from Masonic avenue, E 137.6x137.6.....	62	Feb. 7, 1870	Mar. 4, 1870
	A. B. McCreery.....	SW Turk and Lott, W on Turk 137.6x275.....	77	Mar. 7, 1870	April 21, 1870
649	Willet Culver.....	Block 649, entire, 275x412.6.....	68	Feb. 14, 1870	Mar. 18, 1870
650	Ed. E. Koch.....	SE McAllister and Masonic avenue, S on Masonic avenue 137.6, E 137.6, S 137.6, E 275, N 275, W 412.6.....	68	Feb. 14, 1870	Mar. 18, 1870
651	D. G. Major.....	NW Grove and Lott, W on Grove 35.9, NE 235.10, S 230.....	111	May 16, 1870	June 18, 1870
	Martha L. Wilder....	SW Fulton and Lott, W on Fulton 88.9, S 45, SW 229.7, E 88.9, NE 229.7, N. 45.....	39	Oct. 25, 1869	Nov. 18, 1869
	I. W. Lees.....	N Grove, 35.9 W from Lott, W 273, N 7.6, E 273, S 6.3.....	64	Feb. 7, 1870	Mar. 11, 1870
652	Sidney L. Johnson & Paul Rousset.	SW Grove and Lott, W on Grove 46, SW 265.9, E 86.6, N 260.4.....	77	Mar. 7, 1870	April 11, 1870
	I. W. Lees.....	S Grove, 46 W from Lott, W 273.1, SW 263.3, E 272.6, NE 265.9.....	64	Feb. 7, 1870	Mar. 11, 1870
	Paul Rousset, ¼.*... A.B. Southworth, ⅔*.	{NW Hayes and Lott, N on Lott 14.8, W 359, SW 15.2, E 362.8...}	79	Mar. 7, 1870	April 16, 1870
			99	April 18, 1870	June 28, 1870

* Undivided interests.

WESTERN ADDITION — (CONTINUED.)

No. Block	GRANTEE.	DESCRIPTION OF PROPERTY.	Order of Grant.	ADOPTED.	CERTIFICATE FOR DEED ISSUED.
653	Paul Rousset (1/4)*..	SW Hayes and Lott, W on Hayes 372.5, SW 277.10, E 411.7, N 275..	79	Mar. 7, 1870	April 16, 1870
	A. B. Southworth (2/3)*	SW Hayes and Lott, W on Hayes 372.5, SW 277.10, E 411.7, N 275..	99	April 18, 1870	June 28, 1870
	Leopold Seligman...	NE Fell and Masonic ave, N on Masonic ave 64.5, E 10.5, SW 60.2, W 0.11.....	74	Feb. 28, 1870	Mar. 30, 1870
655	Paul Rousset (1/4)*..	SW Oak and Lott, W on Oak 412.6, S 240.5, NE 416.7, N 182.9.....	79	Mar. 7, 1870	April 16, 1870
	A. B. Southworth (2/3)*	SW Oak and Lott, W on Oak 412.6, S 240.5, NE 416.7, N 182.9.....	99	April 18, 1870	June 28, 1870
	A. B. Southworth (3/4)*	NW Page and Lott, N on Lott 92.3, SW 416.7, S 34 7, E 412.6.....	95	April 18, 1870	May 23, 1870
			99	April 18, 1870	June 28, 1870
656	J. H. Baird.....	Block 656, entire, 275x412.6.....	66	Feb. 14, 1870	Mar. 24, 1870
657	J. H. Baird.....	SW Haight and Lott, S on Lott, 275, W 412.6, N 275, E 137.6, S 137.6, E 137.6, N 137.6, E 137.6.....	66	Feb. 14, 1870	Mar. 24, 1870
662	J. H. Baird.....	Block 662, entire, 275x381.3.....	66	Feb. 14, 1870	Mar. 24, 1870
663	J. H. Baird.....	Block 663, entire, 275x381.3.....	66	Feb. 14, 1870	Mar. 24, 1870
664	J. H. Baird.....	NW Page and Masonic ave, N on Masonic ave. 23 7 1/2, SW to Page, E 108.....	66	Feb. 14, 1870	Mar. 24, 1870
	Leopold Seligman..	SW Oak and Masonic ave, W on Oak 381.3, S 275, E 273.3, NE to Masonic ave.. N 251.4 1/2.....	74	Feb. 28, 1870	Mar. 30, 1870
666	Leopold Seligman..	NW Fell and Masonic ave, W on Fell, 381.3, N 222.3, SE 252 4, SE 79.1, SE to Masonic ave, S 99 2 1/2	74	Feb. 28, 1870	Mar. 30, 1870
671	Leopold Seligman...	NE Fell and Clayton, N on Clayton 275, E 197, SE 218.11, S 236.2, W 412.6.....	74	Feb. 28, 1870	Mar. 30, 1870
673	Leopold Seligman...	Block 673, entire, 275x412.6.....	74	Feb. 28, 1870	Mar. 30, 1870
674	Leopold Seligman...	SE Page and Clayton, E on Page 403.6, SW 82, SW 250, SW 86, N 86 4.....	74	Feb. 28, 1870	Mar. 30, 1870
	John H. Baird.....	NW Haight and Ashbury, N on Ashbury, 275, W 9, SW 82, SW 250, SW 86, S 188 8, E 412.6.....	66	Feb. 14, 1870	Mar. 24, 1870
675	John H. Baird.....	Block 675, entire, 275x412.6.....	66	Feb. 14, 1870	Mar. 24, 1870
680	John H. Baird.....	Block 680, entire, 275x555.7 1/2.....	66	Feb. 14, 1870	Mar. 24, 1870
681	John H. Baird.....	NW Haight and Clayton, N on Clayton 183.10, SW 155, SW 150, SW 112, S 120, E 412.6.....	66	Feb. 14, 1870	Mar. 24, 1870
	Leopold Seligman...	SW Page and Clayton, S on Clayton 91.2, SW 155, SW 150, SW 112, N 155, E 412.6.....	74	Feb. 28, 1870	Mar. 30, 1870
684	Leopold Seligman...	Block 684, entire, 275x412.6.....	74	Feb. 28, 1870	Mar. 30, 1870
685	Leopold Seligman...	NE Hayes and Cole, N on Cole, 22.7 SE 19.11, NE 187, SE 104.3, W 297.2.....	74	Feb. 28, 1870	Mar. 30, 1870
687	Leopold Seligman...	Block 687, entire, 275x412.6.....	74	Feb. 28, 1870	Mar. 30, 1870
688	Leopold Seligman...	SE Grove and Shrader, E on Grove, 369.11, SE 109.10 S 173.8, W 412.6, N 275.....	74	Feb. 28, 1870	Mar. 30, 1870
689	Leopold Seligman...	Block 689, entire, 275x412.6.....	74	Feb. 28, 1870	Mar. 30, 1870
691	Leopold Seligman...	Block 691, entire, 275x412.6.....	74	Feb. 28, 1870	Mar. 30, 1870
692	Leopold Seligman...	SE Page and Shrader, S on Shrader. 73.7, SE 195.4, NE 340, N 173, W 412.6.....	74	Feb. 28, 1870	Mar. 30, 1870
	J. H. Baird.....	NW Haight and Cole, N on Cole, 102, SW 340, SE 17.1 1/2, E 325.5.....	66	Feb. 14, 1870	Mar. 24, 1870

* Undivided interests.

WESTERN ADDITION — (CONTINUED.)

No. Block	GRANTEE.	DESCRIPTION OF PROPERTY.	Order of Grant.	ADOPTED.	CERTIFICATE FOR DEED ISSUED.
693	J. H. Baird.....	SW Haight and Cole, W on Haight 149.6½, SE 305, E 18.4½, N 275 ..		66 Feb. 14, 1870	Mar. 24, 1870
700	Leopold Seligman...	SW Oak and Shrader, W on Oak, 112.4, SE 290.5, N 260		74 Feb. 28, 1870	Mar. 30, 1870
702	Leopold Seligman..	NW Fell and Shrader, N on Shrader, 275, W 409.4, SE 299.7, E 290.6 ..		74 Feb. 28, 1870	Mar. 30, 1870
703	Leopold Seligman...	Block 703, entire, 275x412.6.....		74 Feb. 28, 1870	Mar. 30, 1870
704	Leopold Seligman...	Block 704, entire, 275x412.6.....		74 Feb. 28, 1870	Mar. 30, 1870
713	E. L. Sullivan.....	NW — and Stanyan, N on Stanyan 62, NW 413, S 100, E 412.6.....		73 Feb. 28, 1870	Mar. 26, 1870
714	E. L. Sullivan.....	NW Williard and —, N on Williard 115, NW 191, SW 135, E 218.9		73 Feb. 28, 1870	Mar. 26, 1870
	David W. Connelly...	NE 1st ave. and —, N on 1st ave 204, SE 640, SW 135, W 631.3.....		66 Feb. 14, 1870	Mar. 15, 1870
740	E. L. Sullivan.....	NW Williard and —, N on Williard 275, W 229.10, SW 278.7, E 274.1..		73 Feb. 28, 1870	Mar. 26, 1870
	David W. Connelly...	NE 1st ave. and —, N on 1st ave 276.6, E 627.4, SW 278.7, W 611.10		66 Feb. 14, 1870	Mar. 15, 1870
741	E. L. Sullivan.....	Block 741, entire, 275x412.6.....		73 Feb. 28, 1870	Mar. 26, 1870
746	E. L. Sullivan.....	Block 746, entire, 275x412.6.....		73 Feb. 28, 1870	Mar. 26, 1870
800	C. C. Butler.....	NE California and Walnut, N on Walnut 132.7½x137.6.....		114 May 23, 1870	July 1, 1870
	N. Gray.....	N California, 137.6 E from Walnut, E 137.6x132.7½.....		95 April 18, 1870	May 23, 1870
	A. L. Ranlett.....	N California, 275 E from Walnut, E 92.6x132.7½.....		91 April 11, 1870	May 11, 1870
	J. H. Smythe.....	NW California and New Cemetery ave., W on California 56.3x132.7½		111 May 16, 1870	June 18, 1870
	C. C. Butler.....	SW Sacramento and New Cemetery ave., W on Sacramento 148.9x132.7½.....		110 May 16, 1870	June 13, 1870
	J. H. Atkinson.....	S Sacramento, 148.9 W from New Cemetery ave, W 137.6x132.7½....		93 April 11, 1870	May 14, 1870
	N. Gray.....	SE Sacramento and Walnut, S on Walnut, 132.7½x137.6.....		95 April 18, 1870	May 23, 1870
801	A. L. Ranlett.....	NE Sacramento and Walnut, N on Walnut 127.8½x137.6.....		91 April 11, 1870	May 11, 1870
	C. C. Butler.....	N Sacramento, 137.6 E from Walnut, E 137.6x127.8½.....		110 May 16, 1870	June 13, 1870
	N. Gray.....	NW Sacramento and New Cemetery ave, W on Sacramento 148.9x127.8½.....		95 April 18, 1870	May 23, 1870
	A. L. Ranlett.....	SW Clay and New Cemetery ave., W on Clay, 56.3x127.8½.....		91 April 11, 1870	May 11, 1870
	J. H. Atkinson.....	S Clay, 56.3 W from New Cemetery ave, W 92.6x127.8½.....		93 April 11, 1870	May 14, 1870
	T. H. Holt.....	S Clay, 137.6 E from Walnut, E 137.6x127.8½.....		65 Feb. 7, 1870	Mar. 14, 1870
	C. C. Butler.....	SE Clay and Walnut, E on Clay 137.6x127.8½.....		110 May 16, 1870	June 13, 1870
802	J. H. Atkinson.....	NE Clay and Walnut, E on Clay, 137.6x127.8½.....		93 April 11, 1870	May 14, 1870
	J. M. Haven.....	N Clay, 137.6 E from Walnut, E 91.8x127.8½.....		91 April 11, 1870	May 11, 1870
	C. C. Butler.....	NW Clay and New Cemetery ave., N on New Cemetery ave 127.8½x194.7.....		110 May 16, 1870	June 13, 1870
	N. Gray.....	SW Washington and New Cemetery ave., W on Washington, 56.3x127.8½.....		95 April 18, 1870	May 23, 1870

WESTERN ADDITION — (CONTINUED.)

No. Block	GRANTEE.	DESCRIPTION OF PROPERTY.	Order of Grant.	ADOPTED.	CERTIFICATE FOR DEED ISSUED.
802	A. L. Ranlett.....	S Washington, 56.3 W from New Cemetery ave, W 92.6x127.8½...	91	April 11, 1870	May 11, 1870
	T. H. Holt.....	SE Washington and Walnut, S on Walnut 127.8½x137.6.....	65	Feb. 7, 1870	Mar. 14, 1870
803	C. C. Butler.....	NE Washington and Walnut, N on Walnut 127.8½x137.6.....	110	May 16, 1870	June 13, 1870
	N. Gray.....	N Washington, 137.6 E from Walnut, E 137.6x127.8½.....	95	April 18, 1870	May 23, 1870
	J. H. Atkinson.....	N Washington, 56.3 W from New Cemetery ave, W 92.6x127.8½...	93	April 11, 1870	May 14, 1870
	N. Gray.....	NW Washington and New Cemetery ave, W on Washington 56.3x127.8½.....	95	April 18, 1870	May 23, 1870
	C. C. Butler.....	SW Jackson and New Cemetery ave, W on Jackson 170.9x127.8½.....	114	May 23, 1870	July 1, 1870
	A. L. Ranlett.....	S Jackson, 137.6 E from Walnut, E 115.6x127.8½.....	91	April 11, 1870	May 11, 1870
	N. Gray.....	SE Jackson and Walnut, S on Walnut 127.8½x137.6.....	95	April 18, 1870	May 23, 1870
804	T. H. Holt.....	NE Jackson and Walnut, N on Walnut 127.8½x137.6.....	65	Feb. 7, 1870	Mar. 14, 1870
	J. H. Atkinson.....	N Jackson, 137.6 E from Walnut, E 137.6x127.8½.....	93	April 11, 1870	May 14, 1870
	N. Gray.....	N Jackson, 275 E from Walnut, E 92.6x127.8½.....	95	April 18, 1870	May 23, 1870
	J. H. Atkinson.....	NW Jackson and New Cemetery ave., W on Jackson 56.3x127.8½.....	93	April 11, 1870	May 14, 1870
	N. Gray.....	SW Pacific and New Cemetery ave, W on Pacific 56.3x127.8½.....	95	April 18, 1870	May 23, 1870
	J. H. Atkinson.....	S Pacific, 275 E from Walnut, E 92.6x127.8½.....	93	April 11, 1870	May 14, 1870
	C. C. Butler.....	S Pacific, 137.6 E from Walnut, E 137.6x127.8½.....	110	May 16, 1870	June 13, 1870
	N. Gray.....	SE Pacific and Walnut, S on Walnut 127.8½x137.6.....	95	Apr. 18, 1870	May 23, 1870
805	A. L. Ranlett.....	NW Pacific and New Cemetery ave, W on Pacific 56.3, N —, NE — to New Cemetery ave., S 33.9½.....	91	April 11, 1870	May 11, 1870
	N. Gray.....	N Pacific, 56.3 W from New Cemetery ave, W 92.6, N —, NE —, S —.	95	April 18, 1870	May 23, 1870
	T. H. Holt.....	N Pacific, 143.9 W from New Cemetery ave., W 225, NE 230, S 39.11.	65	Feb. 7, 1870	Mar. 14, 1870
	S. H. Smith.....	SE Broadway and Walnut, S on Walnut 265.2½, E 50, NE 230, S 22.6, NE 150, N 231.4½, W 423.9.....	112	May 23, 1870	{ June 23, '70 Jan. 16, '71
806	S. H. Smith.....	Block 806, entire, 275x423.9.....	112	May 23, 1870	{ June 23, '70 Jan. 16, '71
807	S. H. Smith.....	Block 807, entire, 275x423.9.....	112	May 23, 1870	{ June 23, '70 Jan. 16, '71
808	S. H. Smith.....	Fractional block 808, entire.....	112	May 23, 1870	{ June 23, '70 Jan. 16, '71
809	S. H. Smith.....	Fractional Block 809, entire.....	112	May 23, 1870	{ June 23, '70 Jan. 16, '71
810	S. H. Smith.....	NE Broadway and Laurel, N on Laurel 275, E 412.6, S 275, W 137.6, N 137.6, W 137.6, S 137.6, W 137.6	112	May 23, 1870	{ June 23, '70 Jan. 16, '71
811	S. H. Smith.....	Block 811, entire, 412.6x275.....	112	May 23, 1870	{ June 23, '70 Jan. 16, '71
812	N. Gray.....	NE Jackson and Laurel, N on Laurel 127.8½x137.6.....	95	April 18, 1870	May 23, 1870

WESTERN ADDITION—(CONTINUED.)

No. Block	GRANTEE.	DESCRIPTION OF PROPERTY.	Order of Grant.	ADOPTED.	CERTIFICATE FOR DEED ISSUED.
812	A. L. Ranlett	N Jackson, 137.6 E from Laurel, E. 137.6x127.8 $\frac{1}{4}$		91 April 11, 1870	May 11, 1870
	C. C. Butler.....	NW Jackson and Walnut, N on Walnut 127.8 $\frac{1}{4}$ x137.6	110	May 16, 1870	June 13, 1870
	T. H. Holt.....	SW Pacific and Walnut, S on Walnut 127.8 $\frac{1}{4}$ x137.6	65	Feb. 7, 1870	Mar. 14, 1870
	N. Gray	S Pacific, 137.6 E from Laurel, E 137.6x127.8 $\frac{1}{4}$	95	April 18, 1870	May 23, 1870
	C. C. Butler.....	SE Pacific and Laurel, S on Laurel 127.8 $\frac{1}{4}$ x137.6	110	May 16, 1870	June 13, 1870
813	A. L. Ranlett	NE Laurel and Washington, N on Laurel 127.8 $\frac{1}{4}$ x137.6	91	April 11, 1870	May 11, 1870
	N. Gray	N Washington, 137.6 E from Laurel, E 137.6x127.8 $\frac{1}{4}$	95	April 18, 1870	May 23, 1870
	T. H. Holt	NW Washington and Walnut, N on Walnut 127.8 $\frac{1}{4}$ x137.6	65	Feb. 7, 1870	Mar. 14, 1870
	J. H. Atkinson.....	SW Jackson and Walnut, S on Walnut 127.8 $\frac{1}{4}$ x137.6	93	April 11, 1870	May 14, 1870
	C. C. Butler.....	S Jackson, 137.6 E from Laurel, E 137.6x127.8 $\frac{1}{4}$	110	May 16, 1870	June 13, 1870
	N. Gray	SE Jackson and Laurel, S on Laurel 127.8 $\frac{1}{4}$ x137.6	95	April 18, 1870	May 23, 1870
814	A. L. Ranlett	NE Clay and Laurel, N on Laurel 127.8 $\frac{1}{4}$ x137.6	91	April 11, 1870	May 11, 1870
	N. Gray	N Clay, 137.6 E from Laurel, E 137.6x127.8 $\frac{1}{4}$	95	April 18, 1870	May 23, 1870
	C. C. Butler.....	NW Clay and Walnut, N on Walnut 127.8 $\frac{1}{4}$ x137.6	114	May 23, 1870	July 1, 1870
	N. Gray	SW Washington and Walnut, S on Walnut 127.8 $\frac{1}{4}$ x137.6	95	April 18, 1870	May 23, 1870
	J. H. Atkinson.....	S Washington, 161.6 E from Laurel, E 113.6x127.8 $\frac{1}{4}$	93	April 11, 1870	May 14, 1870
	C. C. Butler.....	SE Washington and Laurel, S on Laurel 127.8 $\frac{1}{4}$ x161.6	110	May 16, 1870	June 13, 1870
815	C. C. Butler.....	NE Sacramento and Laurel, N on Laurel 127.8 $\frac{1}{4}$ x137.6	114	May 23, 1870	July 1, 1870
	J. M. Haven.....	N Sacramento, 137.6 E from Laurel, E 69x117.10 $\frac{1}{8}$	91	April 11, 1870	May 11, 1870
	G. W. Hazelton	N Sacramento, 206.6 E from Laurel, E 68.6x117.10 $\frac{1}{8}$	91	April 11, 1870	May 11, 1870
	J. H. Atkinson.....	NW Sacramento and Walnut, N on Walnut 127.8 $\frac{1}{4}$ x137.6	93	April 11, 1870	May 14, 1870
	T. H. Holt	SW Clay and Walnut, S on Walnut 127.8 $\frac{1}{4}$ x137.6	65	Feb 7, 1870	Mar. 14, 1870
	N. Gray	SE Clay and Laurel, S on Laurel 127.8 $\frac{1}{4}$ x137.6	95	April 18, 1870	May 23, 1870
816	C. C. Butler.....	NE California and Laurel, N on Laurel 132.7 $\frac{1}{8}$ x137.6	110	May 16, 1870	June 13, 1870
	J. H. Atkinson	N California, 137.6 E from Laurel, E 137.6x132.7 $\frac{1}{8}$	93	April 11, 1870	May 14, 1870
	C. C. Butler.....	NW California and Walnut, N on Walnut 132.7 $\frac{1}{8}$ x137.6	110	May 16, 1870	June 13, 1870
	N. Gray	SW Sacramento and Walnut, S on Walnut 132.7 $\frac{1}{8}$ x137.6	95	April 18, 1870	May 23, 1870
	T. H. Holt	S Sacramento, 137.6 E from Laurel, E 137.6x132.7 $\frac{1}{8}$	65	Feb. 7, 1870	Mar. 14, 1870
	A. L. Ranlett	SE Sacramento and Laurel, S on Laurel 132.7 $\frac{1}{8}$ x137.6	91	April 11, 1870	May 11, 1870
817	C. C. Butler.....	NE California and Locust, N on Locust 132.7 $\frac{1}{8}$ x137.6	110	May 16, 1870	June 13, 1870

OUTSIDE LANDS.

491

WESTERN ADDITION — (CONTINUED.)

No. Block	GRANTEE.	DESCRIPTION OF PROPERTY.	Order of Grant.	ADOPTED.	CERTIFICATE FOR DEED ISSUED.
817	N. Gray	N California, 137.6 E from Locust, E 137.6x132 7/8	110	May 16, 1870	June 13, 1870
	J. H. Atkinson	NW California and Laurel, N on Laurel 132.7 1/2 x 137.6	110	May 16, 1870	June 13, 1870
	C. C. Butler	SW Sacramento and Laurel, S on Laurel 132.7 1/2 x 137.6	110	May 16, 1870	June 13, 1870
	A. L. Ranlett	S Sacramento, 137.6 E from Locust, E 137.6x132.7 1/2	101	April 25, 1870	May 28, 1870
	N. Gray	SE Sacramento and Locust, S on Locust 132.7 1/2 x 137.6	110	May 16, 1870	June 13, 1870
818	C. C. Butler	NE Sacramento and Locust, N on Locust 127.8 1/2 x 137.6	110	May 16, 1870	June 13, 1870
	N. Gray	N Sacramento, 137.6 E from Locust, E 137.6x127.8 1/2	110	May 16, 1870	June 13, 1870
	A. L. Ranlett	NW Sacramento and Laurel, N on Laurel 127.8 1/2 x 137.6	101	April 25, 1870	May 28, 1870
	N. Gray	SW Clay and Laurel, S on Laurel 127.8 1/2 x 137.6	110	May 16, 1870	June 13, 1870
	T. H. Holt	S Clay, 137.6 E from Locust, E 137.6 x 127.8 1/2	65	Feb. 7, 1870	Mar. 14, 1870
	J. H. Atkinson	SE Clay and Locust, S on Locust 127.8 1/2 x 137.6	110	May 16, 1870	June 13, 1870
819	N. Gray	NE Clay and Locust, N on Locust 127.8 1/2 x 137.6	110	May 16, 1870	June 13, 1870
	J. H. Atkinson	N Clay, 137.6 E from Locust, E 137.6 x 127.8 1/2	110	May 16, 1870	June 13, 1870
	C. C. Butler	NW Clay and Laurel, N on Laurel 127.8 1/2 x 137.6	110	May 16, 1870	June 13, 1870
	A. L. Ranlett	SW Washington and Laurel, S on Laurel 127.8 1/2 x 137.6	101	April 25, 1870	May 28, 1870
	T. H. Holt	S Washington, 137.6 E from Locust, E 137.6x127.8 1/2	65	Feb. 7, 1870	Mar. 14, 1870
	C. C. Butler	SE Washington and Locust, S on Locust 127.8 1/2 x 137.6	110	May 16, 1870	June 13, 1870
820	J. H. Atkinson	NE Washington and Locust, N on Locust 127.8 1/2 x 137.6	93	April 11, 1870	May 11, 1870
	C. C. Butler	N Washington, 137.6 E from Locust, E 137.6x127.8 1/2	110	May 16, 1870	June 13, 1870
	N. Gray	NW Washington and Laurel, N on Laurel 127.8 1/2 x 137.6	95	April 18, 1870	May 23, 1870
	T. H. Holt	SW Jackson and Laurel, S on Laurel 127.8 1/2 x 137.6	65	Feb. 7, 1870	Mar. 14, 1870
	N. Gray	S Jackson, 137.6 E from Locust, E 137.6x127.8 1/2	95	April 18, 1870	May 23, 1870
	C. C. Butler	SE Jackson and Locust, S on Locust 127.8 1/2 x 137.6	110	May 16, 1870	June 13, 1870
821	A. L. Ranlett	NE Jackson and Locust, N on Locust 127.8 1/2 x 137.6	91	April 11, 1870	May 11, 1870
	N. Gray	N Jackson, 137.6 E from Locust, E 137.6x127.8 1/2	95	April 18, 1870	May 23, 1870
	C. C. Butler	NW Jackson and Laurel, N on Laurel 127.8 1/2 x 137.6	114	May 23, 1870	July 1, 1870
	A. L. Ranlett	SW Pacific and Laurel, S on Laurel 127.8 1/2 x 137.6	91	April 11, 1870	May 11, 1870
	C. C. Butler	S Pacific, 137.6 E from Locust, E 137.6x127.8 1/2	110	May 16, 1870	June 13, 1870
	N. Gray	SE Pacific and Locust, S on Locust 127.8 1/2 x 137.6	95	April 18, 1870	May 23, 1870
822	S. H. Smith	Block 822, entire, 265.2 1/2 x 412.6	112	May 23, 1870	June 23, '70 { Jan. 16, '71

WESTERN ADDITION — (CONTINUED.)

No. Block	GRANTEE.	DESCRIPTION OF PROPERTY.	Order of Grant.	ADOPTED.	CERTIFICATE FOR DEED ISSUED.
823	S. H. Smith.....	Block 823, entire, 275x412.6.....	112	May 23, 1870	{ June 23, '70 Jan 16, '71
824	S. H. Smith.....	Fractional Block 824, entire.....	112	May 23, 1870	{ June 23, '70 Jan. 16, '71
825	S. H. Smith.....	Fractional Block 825, entire.....	112	May 23, 1870	{ June 23, '70 Jan. 16, '71
826	S. H. Smith.....	Block 826, entire, 275x412.6.....	112	May 23, 1870	{ June 23, '70 Jan. 16, '71
827	S. H. Smith.....	Block 827, entire, 265.2½x412.6....	112	May 23, 1870	{ June 23, '70 Jan. 16, '71
828	S. H. Smith.....	SE Spruce and Pacific S on Spruce 22.10½, NE to Pacific, W 345.6..	112	May 23, 1870	{ June 23, '70 Jan. 16, '71
	C. C. Butler.....	E Spruce. 22.10½ S from Pacific, S 94.11¼, E 212.6, N 115, SW to commencement.....			{ June 23, '70 Jan. 16, '71
	N. Gray.....	NE Jackson and Spruce, N on Spruce 127.8½x137.6.....	110	May 16, 1870	June 13, 1870
	J. H. Atkinson.....	N Jackson, 137.6 E from Spruce, E 137.6x127.8½.....	95	April 18, 1870	May 23, 1870
	C. C. Butler.....	NW Jackson and Locust, N on Locust 127.8½x137.6.....	93	April 11, 1870	May 14, 1870
	T. H. Holt.....	SW Pacific and Locust, S on Locust 127.8½, W 200, N 115, NE 135, E 67.....	110	May 16, 1870	June 13, 1870
829	A. L. Ranlett.....	NE Washington and Spruce, N on Spruce 127.8½x137.6.....	65	Feb. 7, 1870	Mar. 14, 1870
	T. H. Holt.....	N Washington, 137.6 E from Spruce E 137.6x127.8½.....	91	April 11, 1870	May 11, 1870
	C. C. Butler.....	NW Washington and Locust, N on Locust 127.8½x137.6.....	65	Feb. 7, 1870	Mar. 14, 1870
	N. Gray.....	SW Jackson and Locust, S on Locust 127.8½x137.6.....	110	May 16, 1870	June 13, 1870
	J. H. Atkinson.....	S Jackson. 137.6 E from Spruce, E 137.6x127.8½.....	95	April 18, 1870	May 23, 1870
	C. C. Butler.....	SE Jackson and Spruce, S on Spruce 127.8½x137.6.....	93	April 11, 1870	May 14, 1870
830	N. Gray.....	NE Clay and Spruce, N on Spruce 127.8½x137.6.....	110	May 16, 1870	June 13, 1870
	A. L. Ranlett.....	N Clay, 137.6 E from Spruce, E 137. 6x127.8½.....	95	April 18, 1870	May 23, 1870
	T. H. Holt.....	NW Clay and Locust, N on Locust 127.8½x137.6.....	91	April 11, 1870	May 11, 1870
	J. H. Atkinson.....	SW Washington and Locust, S on Locust, 127.8½x137.6.....	65	Feb. 7, 1870	Mar. 14, 1870
	N. Gray.....	S Washington, 137.6 E from Spruce, E 137.6x127.8½.....	93	April 11, 1870	May 14, 1870
	C. C. Butler.....	SE Washington and Spruce, S on Spruce 127.8½x137.6.....	95	April 18, 1870	May 23, 1870
831	T. H. Holt.....	NE Sacramento and Spruce, N on Spruce 127.8½x137.6.....	114	May 23, 1870	July 1, 1870
	C. C. Butler.....	N Sacramento, 137.6 E from Spruce, E 137.6x127.8½.....	65	Feb. 7, 1870	Mar. 14, 1870
	N. Gray.....	NW Sacramento and Locust, N on Locust 127.8½x137.6.....	114	May 23, 1870	July 1, 1870
	C. C. Butler.....	SW Clay and Locust, S on Locust 127.8½x137.6.....	95	April 18, 1870	May 23, 1870
	N. Gray.....	S Clay, 137.6 E from Spruce, E 137.6 x127.8½.....	110	May 16, 1870	June 13, 1870
	A. L. Ranlett.....	SE Clay and Spruce, S on Spruce 127.8½x137.6.....	95	April 18, 1870	May 23, 1870
832	N. Gray.....	NE California and Spruce, N on Spruce 132.7½x137.6.....	91	April 11, 1870	May 11, 1870
			95	April 18, 1870	May 23, 1870

WESTERN ADDITION — (CONTINUED.)

No. Block	GRANTEE.	DESCRIPTION OF PROPERTY.	Order of Grant.	ADOPTED.	CERTIFICATE FOR DEED ISSUED.
832	A. L. Ranlett	N California, 137.6 E from Spruce, E 137.6x132.7½		91 April 11, 1870	Nov 11, 1870
	N. Gray	NW California and Locust, N on Locust 132.7½x137.6		95 April 18, 1870	May 23, 1870
	J. H. Atkinson	SW Sacramento and Locust, S on Locust 132.7½x137.6		93 April 11, 1870	May 14, 1870
	T. H. Holt.....	S Sacramento, 137.6 E from Spruce, E 137.6x132.7½		65 Feb. 7, 1870	Mar. 14, 1870
	C. C. Butler.....	SE Sacramento and Spruce, S on Spruce 132.7½x137.6		110 May 16, 1870	June 23, 1870
833	T. H. Holt.....	NE California and Maple, N on Maple, 132.7½x137.6		65 Feb. 7, 1870	Mar. 14, 1870
	N. Gray	N California, 137.6 E from Maple, E 137.6x132.7½		95 April 18, 1870	May 23, 1870
	C. C. Butler.....	NW California and Spruce, N on Spruce 132.7½x137.6		110 May 16, 1870	June 13, 1870
	A. L. Ranlett.....	SW Sacramento and Spruce, S on Spruce 132.7½x137.6		91 April 11, 1870	May 11, 1870
	C. C. Butler.....	S Sacramento, 137.6 E from Maple, E 137.6x132.7½		110 May 16, 1870	June 13, 1870
	N. Gray	SE Sacramento and Maple, S on Maple 132.7½x137.6		95 April 18, 1870	May 23, 1870
834	T. H. Holt	NE Sacramento and Maple, N on Maple 127.8¼x137.6		65 Feb. 7, 1870	Mar. 14, 1870
	J. H. Atkinson.....	N Sacramento, 137.6 E from Maple, E 137.6x127.8¼		93 April 11, 1870	May 14, 1870
	C. C. Butler.....	NW Sacramento and Spruce, N on Spruce 127.8¼x137.6		110 May 16, 1870	June 13, 1870
	N. Gray.....	SW Clay and Spruce, S on Spruce, 127.8¼x137.6		95 April 18, 1870	May 23, 1870
	C. C. Butler.....	S Clay, 137.6 E from Maple, E 137.6x127.8¼		114 May 23, 1870	July 1, 1870
	A. L. Ranlett.....	SE Clay and Maple, S on Maple, 127.8¼x137.6		91 April 11, 1870	May 11, 1870
835	T. H. Holt.....	NW Clay and Spruce, N on Spruce, 127.8¼x137.6		65 Feb. 7, 1870	Mar. 14, 1870
	J. H. Atkinson.....	SW Washington and Spruce, W on Washington, 68.9x127.8¼		93 April 11, 1870	May 14, 1870
	A. L. Ranlett.....	S Washington, 68.9 W from Spruce, W 68.9x127.8¼		91 April 11, 1870	May 11, 1870
	C. C. Butler	S Washington, 137.6 W from Spruce, W 160.11, SW 130, E 171.4, N 127.8¼		110 May 16, 1870	June 13, 1870
	C. F. Hamilton and M. Greenwood.	SE Washington and Maple, E on Washington 114.1, SW 169.7, NW to Maple, N 155.7		34 Aug. 2, 1869	Sept. 4, 1869
	N. Gray	NE Clay and Maple, E on Clay 275, N 127.8¼, W 171.4, SW —, NW — to Maple, S 99.9½		95 April 18, 1870	May 23, 1870
836	C. C. Butler	NW Washington and Spruce, N on Spruce 127.8¼, W 263.6½, SW 129.2, E 288		110 May 16, 1870	June 13, 1870
	N. Gray	SW Jackson and Spruce, S on Spruce 127.8¼, W 263.6½, NE 129.2, E 249.1		95 April 18, 1870	May 23, 1870
	C. F. Hamilton and M. Greenwood.	SE Jackson and Maple, E on Jackson 163.5, SW 258.4, W 124.6, N 255.4½		34 Aug. 2, 1869	Sept. 4, 1869
837	J. H. Atkinson	NW Jackson and Spruce, N on Spruce 127.8¼x137.6		93 April 11, 1870	May 14, 1870

WESTERN ADDITION — (CONTINUED.)

No. Block	GRANTEE.	DESCRIPTION OF PROPERTY.	Order of Grant.	ADOPTED.	CERTIFICATE FOR DEED ISSUED.
837	N. Gray	W Spruce, 127.8½ N from Jackson, N 90.1½, S 200, SW 215.7, E 101.2, N 127.8½, E 137.6	95	April 18, 1870	May 23, 2870
	S. H. Smith	SW Pacific and Spruce, W on Pacific 199.9, SW 40, NE 200, N 37.6½	112	May 23, 1870	{ June 23, '70 { Jan. 16, '71
	Moynihan & Aitken	SE Pacific and Maple, E on Pacific, 212.9, due S 141.2, due W 194, N 110.6½	44	Nov. 29, 1869	Jan. 8, 1870
	C. F. Hamilton & M. Greenwood.	NE Jackson and Maple, E on Jackson 173.10, NE 215.7, SW 208.6, S 197.8½	34	Aug. 2, 1869	Sept. 4, 1869
838	S. H. Smith	NW Pacific and Spruce, N on Spruce 265.2½, W 148.11, SW 269.4, E 189.3	112	May 23, 1870	{ June 23, '70 { Jan. 16, '71
	Moynihan & Aitken	NE Pacific and Maple, N on Maple, 265.2½, E 263.7, SW 269.4, W 223.3	44	Nov. 29, 1869	Jan. 8, 1870
839	S. H. Smith	NW Broadway and Spruce, W on Broadway 136.5, NE 343, NE to Spruce, S 361.8	112	May 23, 1870	{ June 23, '70 { Jan. 16, '71
	Daniel Ryan	N Broadway, 136.5 W from Spruce, W 219.1, NW 57.6, N 251.3, NE —, SW 343	178	April 24, 1871	May 28, 1871
	Moynihan & Aitken	NE Broadway and Maple, N on Maple, 7.2, SE 57.6, W 57.	44	Nov. 29, 1869	Jan. 8, 1870
840	Moynihan & Aitken	NW Broadway and Maple, N on Maple, 17.8, NW 315.8, SW 65.8, E 321.9	44	Nov. 29, 1869	Jan. 8, 1870
	Daniel Ryan	NE Broadway and Cherry, E on Broadway, 90.9, NE 65.8, SE 315.8, N 241.3, SW 398.7, S 160	178	April 24, 1871	May 28, 1871
841	Moynihan & Aitken	NW Pacific and Maple, N on Maple, 265.2½, W 334.4, SW 269.4, E 99.8, N 137.6, E 137.6, S 137.6, E 137.6	44	Nov. 29, 1869	Jan. 8, 1870
842	H. Crockard	SE Pacific and Cherry, E on Pacific, 26.9, SW 183.1, N 181.2	40	Nov. 15, 1869	Jan. 14, 1870
	Moynihan & Aitken	SW Pacific and Maple, W on Pacific, 385.1, SW 41.2, SE 395.9, N 100.	44	Nov. 29, 1869	Jan. 8, 1870
	C. F. Hamilton & M. Greenwood.	NE Jackson and Cherry, N on Cherry, 162.1½, NE 413.7, S 192.8½, W 412.6	34	Aug. 2, 1869	Sept. 4, 1869
843	C. F. Hamilton & M. Greenwood.	Block 843, entire, 255.4½x412.6	34	Aug. 2, 1869	Sept. 4, 1869
844	C. F. Hamilton & M. Greenwood.	SE Washington and Cherry, S on Cherry 89.4, SE 416.4, N 146.2, W 412.6	34	Aug. 2, 1869	Sept. 4, 1869
	N. Gray	NE Clay and Cherry, E on Clay 137.6, N 140.9½, NW to Cherry, S 166.2	95	April 18, 1870	May 23, 1870
	C. C. Butler	N Clay, 137.6 E from Cherry, E 137.6, N 128.4½, NW —, S 146.9½	114	May 23, 1870	July 1, 1870
	J. H. Atkinson	NW Clay and Maple, N on Maple 109.2½, NW —, S 128.4½, E 137.6	93	April 11, 1870	May 14, 1870
845	J. H. Atkinson	NE Sacramento and Cherry, N on Cherry 127.8½x137.6	93	April 11, 1870	May 14, 1870
	N. Gray	N Sacramento, 137.6 E from Cherry, E 137.6x127.8½	95	April 18, 1870	May 23, 1870
	C. C. Butler	NW Sacramento and Maple, N on Maple, 127.8½x137.6	110	May 16, 1870	June 13, 1870
	N. Gray	SW Clay and Maple, S on Maple 127.8½x137.6	95	April 18, 1870	May 23, 1870
	J. H. Atkinson	S Clay, 107.6 E from Cherry, E 137.6x127.8½	93	April 11, 1870	May 14, 1870

WESTERN ADDITION — (CONTINUED.)

No. Block	GRANTEE.	DESCRIPTION OF PROPERTY.	Order of Grant.	ADOPTED.	CERTIFICATE FOR DEED ISSUED.
845	C. C. Butler	SE Clay and Cherry, S on Cherry 127.8½x137.6	110	May 16, 1870	June 13, 1870
846	A. L. Ranlett	NE California and Cherry, N on Cherry 132.7½x155	91	April 11, 1870	May 11, 1870
	N. Gray	N California, 155 E from Cherry, E 120x132.7½	95	April 18, 1870	May 23, 1870
	C. C. Butler	NW California and Maple, N on Maple 132.7½x137.6	114	May 23, 1870	July 1, 1870
	J. H. Atkinson	SW Sacramento and Maple, S on Maple 132.7½x137.6	93	April 11, 1870	May 14, 1870
	C. C. Butler	S Sacramento, 137.6 E from Cherry, E 137.6x132.7½	110	May 16, 1870	June 13, 1870
	N. Gray	SE Sacramento and Cherry, E on Sacramento 137.6x132.7½	95	April 18, 1870	May 23, 1870
847	C. C. Butler	NW California and Cherry, N on Cherry 132.7½, W 278.2, SW to California, E 297.3	110	May 16, 1870	June 13, 1870
	A. L. Ranlett	SW Sacramento and Cherry, S on Cherry, 132.7½, W 278.2, NE to Sacramento, E 259	91	April 11, 1870	May 11, 1870
	P. H. Canavan	S Sacramento, 259.1 W from Cherry, S 269.8, W 330.7, N 266.5½, E 354	39	Oct. 25, 1869	Nov. 18, 1869
848	N. Gray	NW Sacramento and Cherry, N on Cherry 127.8½, W 220, S 9.9½, W 12, S 120, E 248.10	45	Jan. 10, 1870	Feb. 18, 1870
	T. H. Holt	SW Clay and Cherry, S on Cherry 127.8½, W 220, N 65, NE 63.2, E 210.8	95	April 18, 1870	May 23, 1870
	P. H. Canavan	S Clay, 210.8 W from Cherry, W 9.4, S 62.6, NE 63.2	65	Feb. 7, 1870	Mar. 14, 1870
	T. H. Holt	SE Clay and 1st ave., S on 1st ave., 128.6, E 182, N 127.8½, W 176.2	39	Oct. 25, 1869	Nov. 18, 1869
	P. H. Canavan	NE Sacramento and 1st ave., N on 1st ave., 128.6, E 182, N 127.8½, E 40, S 137.6, E 126.3½, SW 120, W 348	65	Feb. 7, 1870	Mar. 14, 1870
849	T. H. Holt	NE Clay and 1st ave., N on 1st ave., 257, E 15, SE 362, SW 203.3, W 367.5	39	Oct. 25, 1869	Nov. 18, 1869
	A. L. Ranlett	NW Clay and Cherry, N on Cherry 175.5½, NW —, SW 203.3, E 200.5	65	Feb. 25, 1870	Mar. 14, 1870
	Hamilton & Greenwood.	SW Washington and Cherry, S on Cherry, 79.11, NW 100.7, N 66.9, E 89.7	91	April 11, 1870	May 11, 1870
	L. C. Lane	S Washington, 89.7 W from Cherry, W 132.1, S 48.6, SE 130, N 66.9	34	Aug. 2, 1869	Sept. 4, 1869
	I. Rowell	S Washington, 221.8 W from Cherry, W 135, S 40, SE 137 94-100, N 48.6	86	April 4, 1870	May 5, 1870
850	Hamilton & Greenwood.	NW Washington and Cherry, N on Cherry 255.4½, W 40.3, SW 258.4, E 79.2	104	May 2, 1870	June 1, 1870
	L. C. Lane	S Jackson, 40.3 W from Cherry, W 134.11, SW 257.11, E 132.7, NE 258.4	34	Aug. 2, 1869	Sept. 4, 1869
	I. Rowell	S Jackson, 175.2 W from Cherry, W 135, SW 257.10, E 135.4, NE 257.10	86	April 4, 1870	May 5, 1870
	Asa M. Simpson	NE Washington and 1st ave., E on Washington 173.2, NE 257.10, W to 1st ave, S to commencement...	104	May 2, 1870	June 1, 1870
			167	Feb. 27, 1871	Mar. 25, 1871

WESTERN ADDITION—(CONCLUDED.)

No. Block	GRANTEE.	DESCRIPTION OF PROPERTY.	Order of Grant.	ADOPTED.	CERTIFICATE FOR DEED ISSUED.
851	Hamilton & Greenwood.	NW Jackson and Cherry, W on Jackson 29.9, NE 158.6, E 6, S 157....		34 Aug. 2, 1869	Sept. 4, 1869
	H. Crockard.....	SW Pacific and Cherry, W on Pacific, 37.10, SW 253.5, SE 32, E 13.8, NE 158.6, E 6, N 98.4 1/2.....		40 Nov. 15, 1869	Jan. 14, 1870
	W. H. Blakely.....	S Pacific, 37.10 W from Cherry, W 133.4, SW 234, S E 132, NE 253.5...		40 Nov. 15, 1869	Jan. 11, 1870
	H. Crockard.....	S Pacific, 171.2 W from Cherry, W 133.4, SW 214.7, SE 132, NE 234...		40 Nov. 15, 1869	Jan. 14, 1870
	S. H. Smith.....	SE Pacific and 1st ave, E on Pacific 180, S 120, SW 170, N 130.....		112 May 23, 1870	June 23, 1870
	Asa M. Simpson.....	NE Jackson and 1st ave, N on 1st ave, 135, NE 170, SW 94.7, SE 45, S 40, W 207.6.....		167 Feb. 27, 1871	Mar. 25, 1871
	I. Rowell.....	N Jackson, 207.6 E from 1st ave, E 135, N 15, NW 135.1, S 40.....		104 May 2, 1870	June 1, 1870
	L. C. Lane.....	N Jackson, 43.5 W from Cherry, W 121.10, N 15, SE to commencement		86 April 4, 1870	May 5, 1870
852	H. Crockard.....	NW Pacific and Cherry, W on Pacific 27.8, N 7.1, SE 27.5.....		40 Nov. 15, 1869	Jan. 14, 1870
	W. H. Blakely.....	N Pacific, 27.8 W from Cherry, W 133.4, N 26.6, SE 132, S 4.....		40 Nov. 15, 1869	Jan. 11, 1870
	H. Crockard.....	N Pacific, 161 W from Cherry, W 133.4, N 45.11, SE 132, S 26.6....		40 Nov. 15, 1869	Jan. 14, 1870
	S. H. Smith.....	NE Pacific and 1st ave, N on 1st ave, 266, E 275, SE 176.7, S 238.2 1/4, NW 291.5, S 45.11, W 180.....		112 May 23, 1870	June 23, 1870
	Daniel Ryan.....	SW Broadway and Cherry, S on Cherry 27, NW 176.7, E 175.....		159 Jan. 23, 1871	Feb. 23, 1871
853	Daniel Ryan.....	Fractional block, 853, entire.....		159 Jan. 23, 1871	Feb. 23, 1871

PROTESTS.

WESTERN ADITION.

No. Block	GRANTEE.	Order of Grant.	PROTESTED BY	DATE.	DESCRIPTION.
510	Fanny H. Leon....	82	Sullivan & McCreery	Mar. 26, 1870	N Tyler, 137.6 E from Broderick, E 80x137.6.
512	August Drucker....	81	Sullivan & McCreery	Mar. 26, 1870	SE Broderick and McAllister, E on McAllister 275, S 275, W 206.3, N 137.6, W 68.9, N 137.6.
512	August Drucker....	81	C. M. Hitchcock....	April 20, 1870	Portion of above.

WESTERN ADDITION—PROTESTS (CONCLUDED.)

No. Block	GRANTEE.	Order of Grant.	PROTESTED BY	DATE.	DESCRIPTION.
512	J. H. Dall	105	Sullivan & McCreery	May 18, 1870	S McAllister, 275 E from Broderick, E 12.6x137.6.
529	J. S. Freidman.....	81	Sullivan & McCreery	Mar. 26, 1870	NW Fulton and Broderick, W on Fulton 137.6x275.
	J. S. Freidman.....	81	P. McAran	April 20, 1870	Portion of above.
	J. S. Freidman.....	83	Sullivan & McCreery	Mar. 26, 1870	NE Fulton and Baker, E on Fulton 190.7½x275.
	J. S. Freidman.....	83	N. & H. Ohlandt....	April 25, 1870	Portion of above.
	W. P. Daingerfield..	84	Sullivan & McCreery	May 18, 1870	N Fulton, 137.6 W from Broderick, W 68.9x137.6.
	F. Metzger	74	Sullivan & McCreery	Mar. 26, 1870	S McAllister, W 68.9x137.6 W from Broderick, W 68.9x137.6.
530	Ann Connolly	62	Sullivan & McCreery	Mar. 26, 1870	SE Tyler and Baker, E on Tyler 120.1½x275.
	Ann Connolly	62	Geo. Brown	Mar. 4, 1870	Same as above.
	C. L. Place.....	83	Sullivan & McCreery	Mar. 26, 1870	S Tyler, 137.6 W from Broderick, W 137.6x137.6.
	J. Martenstein and A. Walrath.	86	Sullivan & McCreery	May 18, 1870	SW Tyler and Broderick, W on Tyler 137.6x137.6.
	P. McAran.....	105	Sullivan & McCreery	May 18, 1870	NW McAllister and Broderick, N on Broderick 137.6x137.6.
692	J. S. Freidman, ¼ ..	118	P. Donahue	June 16, 1870	NE Haight and Shrader, N on Shrader 201.5, SE 212.5½, W 87 1.
	G. W. Smiley, 425-10,000; M. Ehrlich, 850-10,000; Bessie Jacobs, 425-10,000; Rosalie Lewis, 850-10,000.	120	P. Donahue	June 16, 1870	
693	J. S. Freidman, ¼ ..	118	P. Donahue.....	June 16, 1870	NE Waller and Shrader, E on Waller 251, NW 305, W 119.10, S 275.
	G. W. Smiley, 425-10,000; M. Ehrlich, 850-10,000; Bessie Jacobs, 425-10,000; Rosalie Lewis, 850-10,000.	120	P. Donahue.....	June 16, 1870	
698	J. S. Freidman, ¼	118	P. Donahue.....	June 16, 1870	{ Blocks 698 and 699 entire.
699	G. W. Smiley, 425-10,000; M. Ehrlich, 850-10,000; Bessie Jacobs, 425-10,000; Rosalie Lewis, 850-10,000.	120	P. Donahue.....	June 16, 1870	
700	J. S. Freidman, ¼ ..	118	P. Donahue.....	June 16, 1870	NE Page and Stanyan, N on Stanyan 275, E 300.2, S E 290.5, S 15, W 412.6.
	G. W. Smiley, 425-10,000; M. Ehrlich, 850-10,000; Bessie Jacobs, 425-10,000; Rosalie Lewis, 850-10,000.	120	P. Donahue.....	June 16, 1870	
702	J. S. Freidman, ¼ ..	118	P. Donahue.....	June 16, 1870	NE Fell and Stanyan, E on Fell 122, NW 299.7, W 3.2, S 275.
	G. W. Smiley, 425-10,000; M. Ehrlich, 850-10,000; Bessie Jacobs, 425-10,000; Rosalie Lewis, 850-10,000.	120	P. Donahue... ..	June 16, 1870	

LAND IN ACRES,

LYING NORTH AND SOUTH OF THE PARK RESERVATION AND EAST OF THE
 SPRING VALLEY WATER WORKS WASTE POND.

GRANTEE.	DESCRIPTION OF PROPERTY.	Order of Grant.	ADOPTED.	CERTIFICATE FOR DEED ISSUED.
Laurel Hill Cemetery ..	SW California and New Cemetery avenue, W on California 3164.4, to a point 326 E from SE California and 1st avenue, S 0° 15' E, 771.6 S, 89° 15' E, 3311.9, N 1248.....	183	May 22, 1871	June 23, 1871
T. B. Valentine.....	SE California and 1st avenue, E on California 326, S 0° 15' E, 771.6 N, 89° 15' W 2-3.10, N 723.1	156	Dec. 12, 1870	May 12, 1871
Joseph S. Alemany ...	SW Point Lobos and Parker avenues, W on Point Lobos avenue 170, S 26° 15' E, 80, S 33° 33' E, 350, N 390.....	73	Feb. 28, 1870	Mar. 28, 1870
	NW Turk and Parker avenue, W on Turk 375, N 41° E, 500, N 15¾° W, 160.5, S 76° 36' E, 70° S, 473...	73	Feb. 28, 1870	Mar. 28, 1870
	SW Turk and Parker avenue, W on Turk 480, S 41° W, 180, S 37° 2' E, 264.7, N 47° 13' E, 142.7, N 80° 45' E, 357, N 275.....	73	Feb. 28, 1870	Mar. 28, 1870
	SE Turk and Parker avenue, E on Turk 1755.6¾, S 275, S 80° 45' W, 1755.6¾, N 275	73	Feb. 28, 1870	Mar. 28, 1870
	NE Turk and Parker avenue, E on Turk 1755.6¾, N 1275, W 1755.6¾ S 1275.....	73	Feb. 28, 1870	Mar. 28, 1870
	NE Turk and Masonic ave, E on Turk 1656.3, N 1275, W 1656.3, S 1275.....	73	Feb. 28, 1870	Mar. 28, 1870
Theophilus Johnson ...	S Point Lobos avenue, 610.7 E from 1st avenue, E 293.8½ E on Geary 205, S 26° 15' E, 80, S 33° 33' E, 350, S 400, N 61° W, 964.3, N 13¾° E, 235.7½	119	June 6, 1870	July 12, 1870
Odd Fellows' Cemetery Association.	S Point Lobos avenue, 317.7 E from 1st avenue, E on Point Lobos avenue 293, S 13¾° W, 235.7½, S 61° E, 894.3, S 15¾° E, 160.5, S 41° W, 500, W 407.5, N 48° 30' W, 877.5, N 296.8, N 35° E, 448.2, N 49¾° E, 66.4.....	117	May 30, 1870	Aug. 22, 1870
	S Turk, 480 W from Parker avenue, W on Turk 219.5¼, S 45° 30' E, 188.3, N 41° E, 216.....	117	May 30, 1870	Aug. 22, 1870
J. H. Van Nest.....	SE Point Lobos and 1st avenues, S on 1st 389.9, N 35¾° E, 448.2, N 49¾° E, 66.4, W 317.7.....	116	May 30, 1870	July 1, 1870

OUTSIDE LANDS.

LAND IN ACRES — (CONTINUED.)

GRANTEE.	DESCRIPTION OF PROPERTY.	Order of Grant.	ADOPTED.	CERTIFICATE FOR DEED ISSUED.
Sullivan, Cashman and Buckley.	NE Turk and 1st avenue. E on { Turk 630, N 48° 30' W, 890, S 685 } NE Fulton and 1st avenue. E on Fulton 925 to line of T. Whalehan. N 1° 43' W, to a point 2 31-100 chains, S 1° E, from a stone monument set for the NW corner of Masonic Cemetery; said monument being 475.9 W from Parker avenue and 608.1½ N fm Fulton, S 77° W, 4 57-100 chains, N 3 46-100 chains, S 88½° E, 4 33 100 chains to said stone monument. N 37° 2' W, 4 01-100 chains, N 48° 30' W, to Turk street, W 710 to 1st avenue, S 960.	94 122	April 11, 1870 June 20, 1870	May 16, 1870 July 23, 1870
Edward Flaherty.....	Commencing at a stone monument set for the NW corner of Masonic Cemetery, said monument being 475.9 W from Parker avenue and 608.1½ N from Fulton. N 88° 30' W, 4 33-100 chains, S 3 46-100 chains, N 77° E, 4 57-100 chains, N 1° W, 2 30-100	94 122	April 11, 1870 June 20, 1870	May 16, 1870 July 23, 1870
Masonic Cemetery Association.	W Parker avenue, 377.7 N from Fulton, N 311.4½, S 80° 45' W, 357.1, S 47° 13' W, 142.7, S 2° 30' E, 254.1, N 78° 15' E, 504.11..... W Masonic avenue, 275.10 N from Fulton, N on Masonic avenue, 413 1½, S 80.45, W 1755.6½, S 307, N 78° 15' E, 81.8, S 12° 42' E, 163.8, N 88° 5' E, 895, N 0° 55' E, 83 N 2° 25' E, 92' N, 80° 55' E, 890.....	66 123	Feb. 14, 1870 June 20, 1870	Mar. 16, 1870 July 22, 1870
W. K. Doherty.....	W Parker ave, 113 N from Fulton, S 82° 30' W, 400.5, S 23° 45' E, 130.10, W 183, N 4° 10' W, 48, N 1° 43' W, 310, N 78° 15' E, 504.11, S 264.7 E Parker avenue, 109.8 N from Fulton, N 272.3, N 78° 15' E, 81.8, S 12° 42' E, 163.8, S 15° 13' E, 117.6, S 82° 30' W, 103.10.....	123 28	June 20, 1870 July 6, 1869	July 22, 1870 Aug. 7, 1869
Claus Spreckles	216.4½ S from N line of Waller, and 95.2½ E from E line of Masonic avenue, S 4° 15' W, 88.10½, S 76° E, 40.2, S 66° E, 230 to road around Park, N 15° 8' E, 230, N 54½° E, 10, S 82° W, 312.6.....	28 114	July 6, 1869 May 23, 1870	Aug. 7, 1869 July 1, 1870
	Intersection N line of 14th with Charter Line of 1851, W on 14th street extended, W 253.4, N 4° 45' W, 376.3, S 85° 15' W, 310, to road around Park; thence following said road NE and NW to a point that bears S 87° W from a point in the Charter Line of 1851, distant 862.4, N 9° 30' W, from point of commencement, N 87° E, 380 to Charter Line of 1851, S 9.30, E 862.4.....	114	May 23, 1870	July 1, 1870

LAND IN ACRES — (CONTINUED.)

GRANTEE.	DESCRIPTION OF PROPERTY.	Order of Grant.	ADOPTED.	CERTIFICATE FOR DEED ISSUED.
R. K. Rogers.....	N 14th extended W, 560, W from W line of Castro, N 376.3, W 310, SW 390, S 180, S 70° E, 20, E 550 to road, NE 80	69	Feb. 14, 1870	Mar. 24, 1870
	S 14th extended W, 320 W from line of Castro, W 281.3, S 248.1, S 70° E, 288 5, S 23¾° E, 170.4, N 122, W 41.3, N 405	69	Feb. 14, 1870	Mar. 24, 1870
M. Lynch	7.8 N from centre line of 14th, and 1285 W from centre line of Castro, N 178, SW 164, S 70° E, 84.....	86	April 4, 1870	May 5, 1870
	Centre line of 14th extended W, 714.6 W from centre line of Castro, W 551.6, S 70° E, 289, N 85¼° E, 76.6, N 87¾° E, 87, N 46¾° E, 84.10½, N 36° E, 86.11	86	April 4, 1870	May 5, 1870
	S 14th, 642.6 W from centre line of Castro, W 15.5, S 36° W, 106.2, S 46¾° W, 115.1½, S 87¾° W, 42.1, S 70° E, 235.8, N 248.1.....	86	April 4, 1870	May 5, 1870
James Irvine	Intersection S line 14th and Charter Line of 1851, W on 14th 18.8, S 230, E 37.9½, N 230.9½	37	Sept. 27, 1869	Oct. 27, 1869
H. N. Tilden, 39-90; Jos. DeForrest, 39-90; Flint Tract Homestead Association, 4-90; N. C. Fassett, 4-90; J. B. Wooster, 1-90; C. F. Fargo, 1-90; P. L. Weaver, 1-90; Wm. H. Wood, 1-90.	W Castro, 327 S from Center (16th), S 85° W, 6 45-100 chs to N line of San Miguel Rancho, N 78° W, 15 80-100 chns, N 59° W, 4 70-100 chns, N 40° W, 2 45-100 chains, N 72¾° W, 8 84-100 chs, N 82¾° W, 138-100 chs, N 71° 30' W, 6 04-100 chains, N 70¾° W, 2 81-100 chains, N 49¾° E, 4 06-100 chains, N 29¼° E, 2 55-100 chains, N 4¼° E, 12 60-100 chains, S 65° 30' E, 4 20-100 chains, S 15° 08' W, 40 4-100 chains, S 11° 08' E, 3 chains, S 22° 34' E, 2 10-100 chains, S 53° 14' E, 2 70-100 chains, S 13° 55' E, 1 35-100 chains, S 49° 30' E, 1 70-100 chains, S 72° 27' E, 1 90-100 chains, S 86° 55' E, 2 chains, N 46° 10' E, 8 70-100 chains, N 24° 39' E, 2 20-100 chains, S 70° E, 16 55-100 chains, S 23° 15' E, 6 90-100 chains, E 184.6 to Castro, S 306 to Center, W 209 to Charter Line of 1851, S to S line Center, E 202.6 to Castro, S 327.....	105	May 2, 1870	June 7, 1871
Maria Ward.....	Intersection N line of San Miguel Rancho and Charter Line of 1851, N 74.10, S 85° W, 249.7, S 78° E, 266.9.....	189	Aug. 7, 1871	Sept. 22, 1871
Pope & W. C. Tal-	N line of San Miguel Rancho, at SE corner of E. L. Sullivan's claim, S 78° E, 20 80-100 chains, N 59° W, 4 70-100 chains, N 40, W 2 45-100 chains, N 72° 30' W, 8 84-100 chs, N 82° 30' W, 1 38-100 chs, N 71° 30' W, 6 04-100 chs, S 4¼° W, 447-100 chains.....	104	May 2, 1870	June 1, 1870

LAND IN ACRES — (CONTINUED.)

GRANTEE.	DESCRIPTION OF PROPERTY.	Order of Grant.	ADOPT ED.	CERTIFICATE FOR DEED ISSUED.
Wm. H. Patterson.....	S Waller, 8' E from Lott, E 185 to road, SW 215 to Lott, N 52' 6" to J. H. Baird's claim, NE to commencement.....		86 April 4, 1870	May 5, 1870
John H. Baird... ..	SE Waller and Lott, S on Lott, 47' 6", N 0° 31' W, to Waller, W 8'... SE Waller and Masonic ave, S 144' 7" N, 82° E, 387' 6" to road, NE 100, N 0° 31' W, 158', W 489' 3"...		66 Feb. 14, 1870	Mar. 24, 1870
Eugene L. Sullivan....	E Stanyan, 84.5 S from Waller, S 1377' 7" N, 45° 22' E, 1275' S, 14' 13' E, 9 chs, S 78° 35' E, 15 75-100 chs, N 4½° E, 4 47-100 chs, N 70¾ W, 2 81-100 chs, N 49¾° E, 4 06-100 chs, N 29¾° E, 2 55-100 chs, N 4¼° E, 3 66-100 chs, S 81° 15' W, 12 55-100 chs, N 12° W, 10 34-100 chs, S 82° W, 14 09-100 chs, S 8° E, 8 11-100 chs, S 82° W, 7 14-100 chs, N 8° 15' W, 8 10-100 chs, S 82° W, 96... SW Williard and 2d, S of Park, W on S line of — street, 285.2 due S 120' to Laguna Honda road, E and S on said road to Williard street, N 605..... S Laguna Honda road, 160' due S from a point on Second street, S of Park, 285' 2" W from Williard street, due S 850, S 4¼° W, 2 50-100 chains, N 45° 2¼' E, 725' to Laguna Honda road, W and N on said road to commencement..... SW Stanyan and 3d street, S of Park. W on — street, 412.6 to Williard, S 345 to Laguna Honda Road, S 28¾° E, 20' S, 47¼' E, 100, S 44½° E, 25, N 45° 22' E, 405, N 135 SE Waller and Masonic ave, W on Waller, 1586.10½, S 107.7¾, N 82°, E 1550. N 144.7..... 204' S fm N line of Waller, and 236 E from Clayton, S 82° W, 3 chains. S 12° E, 10 34-100 chains, N 80° 15' E, 3 chains, N 12° W, 10' 32 chains SE Waller and Cole, W on Waller 819.4½, S 84.5, N 82° E, 820, N 107.7¾..... 215.10½ S from N line of Waller, and 95 2½ E from E line of Masonic ave, S 4½° W. 10 42-100 chains, S 81° 15' W. 955 100 chains. N 12° W, 10 32-100 chains, N 82 E, 820	66 Feb. 14, 1870	73 Feb. 28, 1870 73 Feb. 28, 1870 73 Feb. 28, 1870 73 Feb. 28, 1870 73 Feb. 28, 1870 73 Feb. 28, 1870	Mar. 24, 1870 Mar. 26 1870 Mar. 26, 1870 Mar. 26, 1870 Mar. 26, 1870 Mar. 26, 1870
Thos. L. Rutherford...	87.10½ S from Waller, and 96' 6½" E from Stanyan, N 82° E, 7 10-100 chains, S 8° E, 8 11-100 chains, S 82° W, 7 10-100 chains, N 8° W, 8 10-100 chains.....		37 Sept. 27, 1869	Oct. 27, 1869

LAND IN ACRES — (CONTINUED.)

GRANTEE.	DESCRIPTION OF PROPERTY.	Order of Grant.	ADOPTED.	CERTIFICATE FOR DEED ISSUED.
Peter Schaadt.....	N line San Miguel Ranch, at Schaadts SE corner, N 14° 13' W, 9 chains, S 45° 22' W, 38 49-100 chains, S 4¼° W, 2 40-100 chains, due E to line of San Miguel Rancho, N 44½° E, 38 58-100 chains, S 77° E, 2 06-100 chains.....	125	June 27, 1870	Aug. 8, 1870
David W. Connely.....	SE J street and 4th ave, E on J st. 155 to Laguna Honda road, S on road to 4th ave, N 315.....	66	Feb. 14, 1870	Mar. 15, 1870
	SW J street and 1st ave, S on 1st ave 110 to Laguna Honda road, NW on road to J street, E 240.....	66	Feb. 14, 1870	Mar. 15, 1870
	SE 1st ave and — street, E on — street, 607.11 due S 122 to Laguna Honda road, S on road to 1st avenue, N 930.....	66	Feb. 14, 1870	Mar. 15, 1870
	E Laguna Honda Road, 112 due E from westerly line of 4th ave and 300 S from J. due E 21 75-100 chs, N 4¼° E, 4 90-100 chns, due N 855 to Laguna Honda road, S and W on road to commencement.....	66	Feb. 14, 1870	Mar. 15, 1870
	SW K and 6th ave, S on 6th ave, 200 to Laguna Honda Road, S 62-15' W, 50 S 52° 15' W, 100, S 89¼° W, 110, N 285.5, E 240.....	132	Aug. 8, 1870	Sept. 8, 1870
	Fractional block bounded by K street, Laguna Honda road, and 5th avenue.....	132	Aug. 8, 1870	Sept. 8, 1870
	Fractional block bounded by K street, Laguna Honda road, 5th and 6th avcs.....	132	Aug. 8, 1870	Sept. 8, 1870
	E Laguna Honda road, N 89¼° E, 155 feet from a point on E line 7th ave, distant 285.5 S from K, N 89¼° E, 1490 N 85¼° E, 7 32-100 chains, N 44½° E, 4 37-100 chains, N 4¼° E, 420, due W 1440 to Laguna Honda road, S and W to commencement.....	132	Aug. 8, 1870	Sept. 8, 1870
Thos. M. Sweeny & Eugene Lies	20.1 W from 5th avenue, and 386' 11 S from N line of K, N 89° 02' E, 17 4-100 chains, N 83° 18' E, 7 35-100 chains to San Miguel Rancho, S 46° 15' W, 33 65-100 chains, due N 22 20-100 chains to commencement.....	142	Sept. 26, 1870	Oct. 27, 1870
Geo. Turner.....	NW line of San Miguel rancho, N 46° 15' E, 3238 from station 24 of survey of said San Miguel rancho, thence N 4¼° E, 420° due E to San Miguel rancho, S 46° 15' W, 540 ..	46	Jan. 17, 1870	Mar. 3, 1870
	E 7th ave, 285.5 S from K, N 89¼° E, 110' to Laguna Honda road, S on road to L, W to 7th avenue, N 314.7.....	46	Jan. 17, 1870	Mar. 3, 1870

LAND IN ACRES — (CONCLUDED.)

GRANTEE.	DESCRIPTION OF PROPERTY.	Order of Grant.	ADOPTED.	CERTIFICATE FOR DEED ISSUED.
	Intersection of course 25 of survey of San Miguel rancho and E line of Laguna Honda road, N 46° 15' E, 730, due N 22.20-100 chains, S 89¾° W, 366 to E line of Laguna Honda road, S on road to commencement.....	46	Jan. 17, 1870	Mar. 3, 1870

LAND RELINQUISHED BY THE UNITED STATES.

GRANTS THAT HAVE BEEN MADE OF THE LAND EMBRACED WITHIN THE FORMER LINES OF THE MILITARY RESERVATION AT OLD POINT SAN JOSE, SINCE THE PASSAGE OF THE FOLLOWING ACT BY CONGRESS, ARE HEREWITH PRESENTED.

AN ACT

TO RELINQUISH THE INTEREST OF THE UNITED STATES IN CERTAIN LANDS TO THE CITY AND COUNTY OF SAN FRANCISCO.

Be it enacted by the Senate and House of Representatives of the United States of America, in Congress assembled :

That all the right and title of the United States to the Military Reservation in the City and County of San Francisco, in the State of California, known as the Point San Jose Military Reservation, be, and the same are hereby relinquished and granted to the said City and County, and its successors, for the uses and purposes, as follows:

First. To maintain all streets and alleys as now laid out upon the Official Map of the City of San Francisco.

Second. And then in trust to grant and convey the remainder of said lands to the parties severally who are at the date of the passage of this Act in the actual *bona fide* possession thereof, by themselves or their tenants, and in such parcels as the same are so held and possessed by them, or who, if they have not such possession, were deprived thereof by the United States military authorities when they went into the occupancy of said Military Reservation, or were deprived thereof by intruders or trespassers, against whom possession may be recovered by legal process.

Third. To have and to hold all the residue, if any, of said lands, for the use and benefit of said City, there being excepted from this relinquishment and grant all that certain piece or parcel of land, portion of said Reservation, and which is bounded and described as follows, viz: Commencing at a point in the mean low water shore line of the Bay, or entrance to the Bay, of San Francisco, east of the promontory of Point San Jose, where the same is intersected by the westerly line of Van Ness avenue, running thence southerly along the said westerly line of Van Ness avenue to its intersection with the northern line of Bay street, thence westerly along the north side of Bay street to its intersection with the eastern line of Laguna street, thence northerly along the said eastern line of Laguna street to the westerly shore, thence in a northeasterly, easterly, southeasterly and southerly direction, following the said shore line, and including the entire water front between Laguna street and Van Ness avenue, to the point or place of beginning.

SEC. 2. *And be it further enacted,* That nothing in this Act contained shall interfere with or prejudice any valid adverse right or claim, if such exist, to said land or any part thereof, whether derived from Spain, Mexico, or the United States, or preclude an examination and adjustment thereof by the Courts.

SEC. 3. *And be it further enacted,* That all laws and parts of laws in conflict with the provisions of this Act be, and the same are hereby declared inapplicable to the lands hereinabove relinquished and granted.

Approved, July 1st, 1870.

LAND RELINQUISHED BY THE UNITED STATES—EAST OF LARKIN STREET.

No. Block	GRANTEE.	DESCRIPTION OF PROPERTY.	Order of Grant.	ADOPTED.	CERTIFICATE FOR DEED ISSUED.
259	Thomas H. Selby and Peter Naylor	SE Jefferson and Hyde, E on Jefferson 200 to former line of Military Reservation, SW to Beach, W 95 to Hyde, N 275	160	Jan. 23, 1871	Feb. 23, 1871
260	J. G. Klumpke	SE Hyde and Beach, E on Beach to former line of Military Reservation, S W to Hyde, N to commencement	170	Mar. 13, 1871	April 15, 1871
288	Moses Ellis	Block 288, entire	177	April 17, 1871	Oct. 10, 1871
289	Edward F. Palmer	NW Hyde and North Point, W on North Point, 275x275	153	Nov. 21, 1870	Dec. 24, 1870
	Henry M. N glee	N North Point, 68.9 E from Larkin, E 68 9x137.6	180	April 24, 1871	June 2, 1871
290	Henry M. Naglee	SE Larkin and North Point, S on Larkin 137.6, E 245.6 to former line of Military Reservation, NE to North Point, W 344.	173	April 3, 1871	May 9, 1871
	E. D. Donnelly	NE Bay and Larkin, N on Larkin 137.6x275	171	Mar. 13, 1871	April 13, 1871

LANDS RELINQUISHED BY THE UNITED STATES—WEST OF LARKIN STREET.

(CONTINUED.)

No. Block	GRANTEE.	DESCRIPTION OF PROPERTY.	Order of Grant.	ADOPTED.	CERTIFICATE FOR DEED ISSUED.
29	Spring Valley Water Works.	SE Polk and Francisco, E on Francisco to former line of Military Reservation, SW to Polk, N to commencement.	160	Jan. 23, 1871	Mar. 13, 1871
31	Francis Williams.	NW Bay and Larkin, W on Bay 137.6 x137.6	141	Sept. 26, 1870	Oct. 27, 1870
	Theodore Le Roy.	NE Bay and Polk, N on Polk 275, E 412.6, S 137.6, W 137.6, S 137.6, W 275.	138	Sept. 19, 1870	Oct. 17, 1870
32	Pioneer Woolen Factory.	SE Beach and Polk, S on Polk 275, E 412.6, N 137.6, W 68.9, N 137.6, W 343.9.	155	Dec. 12, 1870	Jan. 24, 1871
	F. M. Farwell.	SW Beach and Larkin, W on Beach 68.9x137.6	146	Oct. 10, 1870	Dec. 20, 1870
33	{ Samuel Merritt and 34 { Theo. Le Roy.	Blocks 33 and 34, entire.	177	April 17, 1871	May 24, 1871
37		Spring Valley Water Works.	NE Beach and Van Ness ave, E on Beach 137.6x137.6.	160	Jan. 23, 1871
38	Spring Valley Water Works.	SE Beach and Van Ness ave, E on Beach 123x137.6.	160	Jan. 23, 1871	Mar. 13, 1871
	Pioneer Woolen Factory.	SW Beach and Polk, W on Beach 261, S 137.6, W 123, S 137.6, E 384, N 275.	155	Dec. 12, 1870	Jan. 24, 1871
39	Theodore Le Roy	Block 39, entire.	138	Sept. 19, 1870	Oct. 17, 1870
40	George R. Bowles	Block 40, entire.	143	Oct. 3, 1870	Nov. 2, 1870
41	Edward Kennedy and Theron R. Hopkins	NE Chestnut and Van Ness avenue, E on Chestnut 109, N 137.6, E 137.6, N 137.6, W 246.6, S 275.	148	Oct. 31, 1870	{ Nov. 30, 70 { Jan. 16, '71 { Feb. 7, '71
	Thomas Farley.	N Chestnut 137.6 W from Polk, W 137.6x137.6.	160	Jan. 23, 1871	Mar. 13, 1871
	John and Rebecca Crumney.	NW Chestnut and Polk, W on Chestnut 137.6x275.	160	Jan. 23, 1871	Feb. 23, 1871
101	Charles G. Welling.	NE Chestnut and Franklin, N on Franklin 137.6, E 137.6, N 137.6, E 202.3, S 275, W 339.9.	151	Nov. 7, 1870	Dec. 8, 1870
	Rebecca Crumney & John Farley.	NW Chestnut and Van Ness avenue, W on Chestnut 45x275.	160	Jan. 23, 1871	Mar. 13, 1871
	Charles Alpers.	SE Francisco and Franklin, S on Franklin 68.9x137.6.	160	Jan. 23, 1871	Feb. 23, 1871
	John Ferry.	E Franklin, 68.9 S from Francisco, S 68.9x137.6.	160	Jan. 23, 1871	Feb. 23, 1871
102	Joshua Gray	NE Francisco and Franklin, N on Franklin 137.6x384.9.	170	Mar. 13, 1871	April 15, 1871
	Margaret Kane et als	SE Bay and Franklin, S on Franklin 137.6x384.9.	170	Mar. 13, 1871	April 15, 1871
111	B. S. Brooks.	SE Bay and Gough, E on Bay 412.6 S 137.6, W 200, S 137.6, W 212.6, N 275.	176	April 17, 1871	May 24, 1871
	Joshua Gray.	NW Franklin and Francisco, N on Franklin 137.6x200.	170	Mar. 13, 1871	Apr. 15, 1871
112	Bridget Higgins.	Block 112, entire.	138	Sept. 19, 1870	Oct. 18, 1870
172	Charles Wilson.	SE Francisco and Octavia, E on Francisco 206.3x275.	164	Feb. 6, 1871	Mar. 14, 1871
173	Charles Wilson.	SE Bay and Octavia, E on Bay 206.3 x275.	164	Feb. 6, 1871	Mar. 14, 1871
184	J. B. & L. B. Joseph.	Block 184, entire.	170	Mar. 13, 1871	Apr. 15, 1871

LAND RELINQUISHED BY THE UNITED STATES—WEST OF LARKIN STREET.

(CONCLUDED.)

No. Block	GRANTEE.	DESCRIPTION OF PROPERTY.	Order of Grant.	ADOPTED.	CERTIFICATE FOR DEED ISSUED.
185	J. P. Manrow.....	SE Francisco and Laguna, E on Francisco 137.6, S to line of former Military Reservation, NW to Laguna, N to commencement	164	Feb. 6, 1871	Mar. 14, 1871
	John Mulholland....	SW Francisco and Octavia, W on Francisco 275, S to line of former Military Reservation, SE to Octavia, N to commencement	170	Mar. 13, 1871	Apr. 15, 1871
249	Thomas M. Nosler...	NW Bay and Laguna, N on Laguna 137.6x112.6.....	187	July 31, 1871	Sept. 22, 1871

P R O T E S T S .

LAND RELINQUISHED BY THE UNITED STATES.

No. Block	GRANTEE.	Order of Grant.	PROTESTED BY	DATE.	DESCRIPTION.
172	Charles Wilson....	164	B. S. Brooks.....	Mar. 11, 1871	SW Francisco and Gough, W on Francisco 203.3x275.....
173	Charles Wilson. ...	164	B. S. Brooks.....	Mar. 11, 1871	SW Bay and Gough, W on Bay 296.3x275
289	Joseph Dunkerley ..	155	F. Mason.....	Dec. 20, 1870	SE Beach and Larkin, E on Beach 68.9x130
	John Harrison.....	160	F. Mason.....	Jan. 27, 1871	NE North Point and Larkin, E on North Point 68.9x145.....
	F. M. Farwell.....	146	F. Mason.....	Oct. 27, 1870	S Beach, 68.9 E from Larkin, E 68.9x137.6.....

E R R A T A .

AUDITOR'S REPORT.

Page 18, 28th line—"Redemption of Stocks" should read Redemption of BONDS.

Pages 38 to 45—Heading "Estimated Revenue and Expenditure" should read "1871-2."

OUTSIDE LANDS.

Page 445—Block 65, A. Lawson, "N 44," should read "S 44."

Page 453, Block 172—Block 172 should read "Block 171."

Page 453, Block 171—San Francisco and San Jose Railroad Co., should read "E Mission, 356.8 N from 25th," etc.

Page 453, Block 174—C. M. Hitchcock, should read "N 25th, 50 E from HARRISON," etc.

Page 458, Block 189—"Block 189" should read "Block 198."

STREET WORK.

The Street Law prior to the session of the last Legislature allowed the contractor personally to demand and collect an assessment for the performance of street work, or the payment of the same to the Superintendent of Public Streets by the property owner, the collection of said assessments being at the risk of the contractor. By the Act passed in 1869-70, which proposed to do away with objectionable features in the then existing law, the Act was so amended as to provide for the delivery of street assessments by the Superintendent of Public Streets to the Tax Collector, to be by him collected, and the amounts received on each separate assessment paid over to the City and County Treasurer on the last day of each month to the credit of the respective fund, the contractor obtaining, on the recording of the assessment from the Superintendent of Streets, an order upon the Treasurer for the amount of the same, and receiving the sums so collected and paid into the fund by the Tax Collector, on presentation of said order. It further requires the Superintendent of Public Streets to publish a notice of each assessment, describing the general nature of the work done, the names of the persons and the amount assessed to them respectively, and the Tax Collector, on the receipt of the assessment, to publish a notice for a period of thirty days that the same is in his hands for collection, and if not paid within that time, will be delivered to the City and County Attorney for collection. The Act as amended also provided for an Assistant City and County Attorney, whose duty is to sue for and collect said delinquent assessments, his compensation being a fee and percentage in each action, as follows:

“After suit brought, and before judgment or decree, said Attorney shall be entitled to charge and collect, in addition to the said principal sum or sums for which suit is brought, interest, costs of suit and disbursements, fifteen dollars in each case where suit is commenced, which he shall have for his own use; but if a judgment or decree is rendered, fifteen per cent. shall be added and collected as his fee for collection; *provided*, that said percentage fee of fifteen dollars shall not be allowed to exceed the sum of one hundred dollars in any one judgment; *and provided further*, that if any suit is carried on appeal to the Supreme Court, he shall be entitled to receive an additional sum of one hundred dollars; *and it is further provided*, that said assessment or assessments shall draw interest at the rate of ten per cent. per annum, from the date of the recording of said assessment down to and after judgment or decree, any law to the contrary notwithstanding. It shall be the duty of said Assistant City and County Attorney to commence suit to recover said assessments within ten days after the same is delivered to him; and said action shall be brought in the name of the People of the City and County of San Francisco.”

In October, 1870, Mayor Selby called the attention of the Board to the provisions of the Act, and, in accordance with his suggestions, the Board authorized the Tax Collector to employ messengers to serve notice upon property owners of work proposed to be done, also when assessments were due, so as to prevent them, through a want of knowledge of the operations of the Act, from paying, in addition to their assessments, the costs and expenses contemplated by the law.

The amendments so made to the Street Law, of which brief mention has been made, it is claimed, do not either benefit the property owner, the contractor or the city; for, while in cases where the amount of the assessment has been small and became delinquent by neglect or otherwise, the property owner has had to pay, besides interest, etc., the sum of fifteen dollars, where suit has been commenced, that amount alone sometimes exceeds the original amount of the assessment; and there is no doubt many suits instituted would not have been commenced

if the contractor was not practically prevented from settling his own accounts, while the contractor, not having power to arrange with the property owner for payment, is required to wait too long a time for the amounts to be collected by the Tax Collector and the Assistant City and County Attorney. And although the interest allowed is ten per cent., yet that does not relieve the contractor, who requires to use his money in the prosecution of his business. In addition, the City is put to an expense in the collection of those assessments, which, in the operation of the law, is not considered equitable to the property owner or the contractor, and subserves no public interest, the expense to the City in the Tax Collector's office amounting to five thousand dollars per annum, (see Tax Collector's Report, page 63), while, in the Treasurer's office, the expense cannot be less than two thousand dollars per annum. Another amendment, which meets with more favor, is that which requires the owners of a majority of the property affected to petition for a street, or portion of a street, to be graded before the Board can assume jurisdiction, except in cases as provided for in said Act. This provision, with the evident disposition on the part of the Board to order only such work performed as petitioned for or imperatively required, has reduced the amount of street work performed during the last year very materially from that of former years.

The Report of the Superintendent of Public Streets shows the street work performed and the amount of assessments, with the total cost from contracts awarded in prior years, and not completed till some time in the fiscal year 1870-71, as well as embracing such contracts as were awarded and completed in that year, while the following tables show only the contracts for street work awarded during the fiscal year ending June 30, 1871, the character of the work, price, and the total cost of such contracts as have been completed. The amount of Street Work awarded and completed during the Fiscal Year is as follows:

Grading.....	\$81,784 34
Paving, Curbing, etc.....	137,347 06
Planking.....	76,113 24
Sewering.....	42,258 12
Macadamizing, etc.....	38,849 47
Estimated cost of work awarded and not completed, also work awarded and paid for by property owners, no assessments being issued.....	50,000 00
	<hr/>
	\$426,352 23

STREET IMPROVEMENTS.—GRADING.

STREET WORK.

STREETS IMPROVED.		GRADING.		AWARD.		ASSESSMENT.	
STREET.	FROM.	TO.	RATE PER CUBIC YARD.	NO.	DATE OF.	NO.	AMOUNT.
Austin avenue.....	Polk.....	Van Ness avenue.....	Twenty-eight cents.....	1349	July.....	18, 1870	\$ 764 80
Austin avenue.....	Franklin.....	Gough.....	Thirty cents.....	1429	August... 8, 1870		327 43
Capp.....	Seventeenth.....	Eighteenth.....	Twenty-five cents.....	1443	August... 15, 1871		9,521 68
Clay.....	East line of Webster	Pierce.....	Forty cents.....	1884	January... 30, 1871		
Chatanooga.....	Twenty-third.....	Twenty-fourth.....	Twenty-three cents.....	2111	May..... 22, 1871		
Eddy.....	Devisadero.....	Broderick.....	Thirty-five cents.....	1658	October... 31, 1870		1,757 32
Eddy.....	Van Ness avenue.....	Polk.....	Twenty cents.....	1809	January... 23, 1871		2,206 78
Eddy.....	East line of Gough.....	West line of Octavia	Thirty-three and three-fourths cents	2109	May..... 22, 1871		7,943 94
Fifteenth.....	Noe.....	Castro.....	Sixteen cents.....	1657	October... 31, 1870		2,004 11
Filbert.....	Hyde.....	Larkin.....	Forty-three and five-eighths cents.	2108	May..... 22, 1871		3,265 93
Guerrero.....	Seventeenth.....	Twenty-second.....	Twenty cents.....	1656	October... 31, 1870		20,741 61
Gough.....	Broadway.....	Union.....	Eight and one-half cents.....	1983	March... 27, 1871		1,258 19
Henry.....	Noe.....	Castro.....	Thirty cents.....	1509	September 5, 1870		3,298 74
Liberty.....	Valencia.....	(Guerrero).....	Twenty-five cents.....	2086	May..... 1, 1871		1,108 16
McAllister.....	Franklin.....	Larkin.....	Twenty-eight cents, regrading.....	1743	November 28, 1870		1,100 18
Mission.....	Stenart.....	East.....	Twenty-eight cents.....	1776	January... 9, 1871		4,758 60
Ninth.....	Market.....	Howard.....	Eleven and one-half cents, regrading	1428	August... 8, 1870		186 30
Noe.....	Fourteenth.....	Seventeenth.....	Eleven and seven-eighths cents.....	1347	July..... 20, 1870		4,429 61
Octavia.....	Washington.....	Pacific.....	Fourteen and one-half cents.....	1521	September 12, 1870		811 91
O'Farrell.....	Gough.....	Octavia.....	Forty cents.....	1758	December 12, 1870		
Olive avenue.....	Octavia.....	Laguna.....	Eighteen and one-eighth cents.....	1344	July..... 18, 1870		3,774 57
Railroad avenue.....	Sixth.....	Eighteenth.....	Twelve and one-half cents.....	2039	April..... 24, 1871		
Sacramento.....	Pierce.....	Devisadero.....	Nineteen and one-half cents.....	2024	April..... 10, 1871		
Scott.....	California.....	Sacramento.....	Thirty-five cents.....	1508	September 5, 1870		1,349 50
Turk.....	Devisadero.....	Broderick.....	Fifteen cents.....	1487	August... 15, 1870		
Twentieth.....	Valencia.....	Guerrero.....	Thirty cents.....	1986	March... 27, 1871		
Twentieth.....	Dolores.....	Guerrero.....	Twenty-five cents.....	2023	April..... 10, 1871		2,245 47
			CARRIED FORWARD.....				\$73,454 83

STREET IMPROVEMENTS — GRADING (CONCLUDED.)

STREETS IMPROVED.		G R A D I N G.		A W A R D.		A S S E S S M E N T.	
STREETS	FROM.	TO.	RATE PER CUBIC FOOT.	NO.	DATE OF.	NO.	AMOUNT.
Van Ness avenue...	Turk...	Ellis...	BROUGHT FORWARD.				
Webster	Ellis	Turk	Thirteen & three-fourths cts, regrad g	2191	June...	276	\$73,454 83
Willow avenue...	Polk	Van Ness avenue...	Forty-five cents, regrading...	1932	March...	215	665 34
Willow avenue...	Van Ness avenue...	Franklin	Twenty-nine cents...	1939	March...	204	765 04
West Mission...	Potter	Ridley	Thirty-two cents...	2173	June...	249	2,378 50
Westmore	Clay	Washington	Twenty-eight cents...	1865	February...	201	2,238 19
Mission	Steuart	Crossing	Sixty-eight cents...	1427	August...	118	1,217 99
Sacramento	Mason	Crossing	Forteen and one-half cents...	1426	August...	137	560 11
Sutter	Webster	Crossing	Eighty-seven & one-half cts, regrad g	1471	August...	86	336 62
Market	Haight and	Gough intersection.	Fifty-one cents, regrading...	2107	May...	241	167 72
			Fifteen cents, regrading...	2184	May...	241	
			TOTAL.....				\$81,784 34

STREET IMPROVEMENTS — PAVING, ETC. *

STREETS IMPROVED.		P A V I N G.		S T O N E C U R B S.		S I D E - W A L K S.		E A C H C O R N E R. †		C R O S S - W A L K S.		A W A R D.		A S S E S S M E N T.		
STREET.	FROM.	TO.	PAVEMENT.	OLD.	NEW.	OLD.	NEW.	OLD.	NEW.	OLD.	NEW.	NO.	DATE OF.	NO.	AMOUNT.	
Battery	Clay	Commercial														
Battery	Washington	Jackson	Cobble	4 1/2 c	23c	12c	\$1 55	25c	\$1 00			1874	Feb. 24, 1871	206	\$ 690 53	
Broadway	Sansome	Battery	Cobble	3 1/2 c	24c	12c	1 49	10c	84	345 00		1872	Mar. 20, 1871	222	491 87	
Bush	Hyde	Leavenworth	Stow	21c	23c								2082	May 1, 1871	226	3,126 06
Bush	Hyde	Leavenworth	Stow	25c	25c								1808	Jan. 23, 1871	201	4,047 86
Clay	Sansome	Battery	Cobble	3 3/4 c	23c		1 70	25c	80				1833	Jan. 30, 1871	190	1,798 44
Commercial	Battery	Sansome	Cobble	23c	23c		1 57	14c	73				1875	Feb. 24, 1871	194	1,204 98
Dupont	Broadway	Pacific	Cobble	4c	30c		1 55	20c	1 00				1876	Feb. 24, 1871	196	1,195 78
Folsom	Eighth	Ninth	Cobble	3c	28c		1 35	8c	60	18 00	5c	1 20	2148	May 29, 1871	242	393 20
Folsom	Eighth	Ninth	Stow		25c		1 65	42c	1 50				1845	July 18, 1870	46	2,716 78
Folsom	First	Second	Cobble	3 1/2 c	26 3/4 c	14c	1 34	19c	1 20				1422	Aug. 8, 1870	64	4,723 33
										97 00	39c		1598	Oct. 10, 1870	183	7,111 10

STREET WORK.

Fremont	Folsom	Stow	25c							1624 Oct. 31, 1870	123
Geary	Mason	Taylor		1 33	12c					1473 Aug. 22, 1870	99
Geary	Taylor	Jones		1 34	18c					1440 Aug. 15, 1870	78
Geary	Mason	Taylor								1477 Aug. 22, 1870	104
Geary	Taylor	Jones								1478 Aug. 22, 1870	77
Howard	Fifth	Sixth								1383 July 25, 1870	52
Hyde	Ellis	Eddy		1 35	20c					1522 Sept. 12, 1870	116
Larkin	Bush	Eddy								1321 Sept. 12, 1870	176
Leavenworth	Bush	Sutter		1 49						1804 Jan. 23, 1871	179
Leavenworth	Bush	Sutter								2083 May 1, 1871	248
Mason	Bush	Sutter		1 35	18c					2101 May 8, 1871	247
Mason	Bush	Sutter								1605 Oct. 10, 1870	147
Market (S. ½)	Third	Sutter		1 35	18c					1640 Oct. 24, 1870	148
Mission	First	Fourth								1641 Oct. 24, 1870	210
Mission	Second	Sutter								1716 Nov. 21, 1870	184
Powell	Ellis	Eddy		1 48						1558 Sept. 26, 1870	153
Sansome	Fibert	Greenwich		1 49	24c					1873 Feb. 24, 1871	198
Second	Market	Mission		1 40	\$3 00	4 00	15c			1 30 1963 Mar. 20, 1871	229
Stockton	Bush	Sutter								1738 Dec. 12, 1870	183
Sutter	Montgomery	Sansome								2084 May 1, 1871	236
Sutter	Jarvin	Polk								1423 Aug. 8, 1870	178
Sutter	Hyde	Larkin		1 35	25c					1441 Aug. 15, 1870	88
Sutter	Larkin	Polk		1 50	32c					1442 Aug. 15, 1870	83
Stevenson	Third	Fourth								1475 Aug. 22, 1870	113
Sutter	Hyde	Larkin		12c	10c					1475 Aug. 22, 1870	138
Sutter	Montgomery	Sansome								1 24 1500 Sept. 5, 1870	125
Sacramento	Hyde	Sansome		1 30	25c					1501 Sept. 5, 1870	160
Sutter	Hyde	Leavenworth								1685 Nov. 7, 1870	159
Sutter	Hyde	Sutter		1 30	15c					1687 Nov. 7, 1870	158
Stockton	Bush	Sutter		10c	10c					1446 Aug. 15, 1870	68
Taylor	Ellis	O'Farrell		1 40	15c					1872 Feb. 20, 1871	197
Taylor	Jackson	Pacific								1985 Mar. 27, 1871	245
Taylor	Geary	O'Farrell		1 50	15c					2147 Mar. 29, 1871	246
Taylor	Turk	Taylor								1885 Mar. 27, 1871	245
Taylor	Turk	Taylor		1 39	15c					1885 Mar. 27, 1871	246
										TOTAL	121,568 98

* Rates are by the square foot for Paving; by the lineal foot for Curbs and Crosswalks, and by the front foot for Sidewalks.

† Each Corner complete embraces Cesspools, Culverts, Curbs and Sidewalks.

‡ Asphaltum. § Asphaltum, and extending Sidewalks, \$1 00.

§ Reconstructing Brick Sidewalks, 98c.

¶ No assessment issued; collections made by contractor.

STREET IMPROVEMENTS — PAVING, ETC.

STREETS IMPROVED.		PAVING.			STONE CURBS.			EACH CORNER CROSSWALKS.			AWARD.		ASSESSMENT.	
STREET.	STREET.	PAVEMENT.	OLD.	NEW.	OLD.	NEW.	OLD.	NEW.	NO.	DATE OF.	NO.	AMOUNT.		
Battery	Commercial....	Cobble	2c	17c			12c	\$1 26	1663	October 31, 1870	108	\$ 402 56		
Broadway	Sansome	Cobble		24c				\$180 00	1963	March 20, 1871	212	2,622 09		
Broadway	Kearny	Cobble	3½c	23c			15c	140 00	2004	April - - 3, 1871	214	1,304 86		
California	Drumm	Stow		25c					2188	June - - 12, 1871	240	1,463 83		
Fremont	Howard	Stow		25c					1740	Nov. - - 28, 1870	250	1,452 44		
Greenwich.....	Stockton	Stow		25c					1665	October 31, 1870	150	1,740 20		
Montgomery ..	Bush	Stow		24½c			25c		1931	March - 13, 1871	208	1,043 92		
Sutter	Larkin	Stow		25c					1739	Nov. - - 28, 1870	149	753 69		
Sutter	Hyde	Stow		25c					1742	Nov. - - 28, 1870	139	859 99		
Sansome	Merchant	Cobble	4½c	20c			12c	169 00	1864	Feb. - - 20, 1871	187	1,099 17		
Jones	Eddy	Stow		25c					1474	August 22, 1870	81	1,037 80		
Powell	Union	Cobble	2c	17c			5c	120 00	1524	Sept. - 12, 1870	93	992 62		
Vallejo	Front	Cobble	2c	19½c	30c	\$1 00	20c	20 00	1526	Sept. - - 12, 1870	129	1,004 91		
										TOTAL.....		\$15,778 08		

STREET IMPROVEMENTS. — MACADAMIZING, ETC. *

STREET WORK.

STREETS IMPROVED.		R A T E S.			A W A R D.		A S S E S S M E N T.		
STREETS.	FROM	TO	MACAD.	CURBS.	SIDEWALKS.	NO.	DATE OF.	NO.	AMOUNT.
Austin avenue.	Polk	Van Ness avenue	4 1/2 cents.	12 1/2 cents.	Plank, 55 cents	1592	September 12, 1870	112	\$1,025 82
Austin avenue.	Franklin.	Gough	4 1/2 cents.	15 cents.		1558	September 26, 1870	110	640 59
Broadway.	Gough	Octavia	3 1/2 cents.	11 cents.		1479	August 22, 1870	102	1,409 87
Broderick	Geary	Ellis	3 1/2 cents.	11 cents.		1987	March 27, 1871	224	1,704 52
Clay	E. line Webster.	Pierce	7 1/2 cents.	12 1/2 cents.		1868	February 20, 1871		
Devisadero	Fulton.	Grove	3 1/2 cents.	16 cents.		1694	October 17, 1870	144	1,920 04
Ellis.	Octavia	Laguna	1 1/2 cents.	5 cents.		1576	October 3, 1870	95	551 91
Gough	Pacific	Jackson	5 cents.	10 cents.		1659	October 31, 1870	127	1,026 41
Gough	Broadway.	Union	5 cents.	12 cents.		2005	April 3, 1871	227	3,350 62
Guerro	Seventeenth.	Eighteenth	5 cents.	12 cents.		1940	March 13, 1871	230	2,398 51
Jackson.	Twentieth	Twenty-first.	6 cents.	12 cents.		2112	May 22, 1871	262	2,841 23
Jewett	Van Ness avenue	Franklin	4 1/2 cents.	14 cents.		1351	July 18, 1870	66	916 85
King	Fourth	Fifth	5 1/2 cents.	10 cents.		1707	October 10, 1870	163	1,796 79
Octavia	Fourth	Fifth	8 cents.	17 cents.		1625	October 17, 1870	175	5,097 54
Octavia	Fush.	Sutter	3 1/2 cents.	11 cents.		1561	September 26, 1870	122	774 16
Octavia	Ellis	Eddy	1 1/2 cents.	5 cents.		1575	October 3, 1870	96	391 43
Octavia	Washington	Pacific.	5 1/2 cents.	11 1/2 cents.		1577	October 3, 1870	128	1,586 18
Railroad avenue.	Sixth	Eighteenth	3 1/2 cents.	14 cents.	Each corner, \$3.50.	2102	May 8, 1871		
Sacramento	Pierce	Devisadero	5 1/2 cents.	12 cents.		2058	April 24, 1871		
Scott	California	Sacramento	6 1/2 cents.	15 cents.		1871	February 20, 1871		
Sacramento.	Webster	Pierce	6 cents.	15 cents.	Macadamized, 6 cts	1510	September 5, 1870	100	2,405 02
Turk	Devisadero	Broderick	4 cents.	13 cents.	Plank, 88 cents	1537	September 13, 1870	107	1,553 16
Twentieth	Valencia.	Guerrero	6 cents.	12 cents.		2098	May 8, 1871		
Twentieth	Dolores	Guerrero	6 cents.	12 cents.		2099	May 8, 1871	233	2,286 04
Van Ness avenue	Fulton	McAllister	4 1/2 cents.	10 cents.	Each corner, \$6 00.	2179	June 5, 1871	258	1,275 35
Van Ness avenue	Tyler	Turk	4 1/2 cents.	10 cents.	Each corner, \$6 00.	2170	June 5, 1871	265	1,267 65
Van Ness avenue	McAllister	Tyler	4 1/2 cents.	10 cents.	Each corner, \$6 00.	2171	June 5, 1871	266	1,264 65
Broadway	Gough	Crossing.	5 1/2 cents.	9 cents.		1414	August 15, 1870	103	322 68
Ellis	Octavia	Crossing	5 1/2 cents.	10 cents.		1507	September 5, 1870	91	343 86
O'Farrell	Octavia	Crossing	4 1/2 cents.	11 cents.		1557	September 26, 1870	264	1,328 59
Eddy	E. line Gough.	W. line Octavia.	3 cents.	6 cents.			TOTAL		\$38,849 4

* The Rates are by the square foot for Macadam, by the lineal foot for (wood) Curbs, and by the front foot for Plank Side walks.
 † No assessment issued. Property Owners performed the work.

STREET IMPROVEMENTS. — PLANKING, ETC.

STREETS IMPROVED.		PLANKING.				AWARD.		ASSESSMENT.		
STREETS.	FROM	TO	STREETS.		EACH CORNER.	THICKNESS.	NO.	DATE OF.	NO.	AMOUNT.
			OLD.	NEW.						
Austin avenue.	Larkin.	Polk.	\$22 00		\$18 00	3 inch.	1536	September 26, 1870	151	\$945 98
Beale.	Mission.	Folsom.	21 30	0 90	10c.	4 inch.	1602	October 10, 1870	145	6,539 36
Brannan.	First.	Second.	22 47			4 inch.	1660	October 31, 1870	164	3,218 95
Bush.	Hyde.	Larkin.	21 45			4 inch.	1685	November 7, 1870	141	1,717 16
Clementina.	Fifth.	Sixth.	21 00			3 inch.	1352	July 18, 1870		
Dora.	Folsom.	Harrison.	18 00	0 40		3 inch.	2189	June 12, 1871		
Drum.	Clay.	Washington.	20 35	0 60		4 inch.	1737	November 28, 1870	174	1,516 91
Drum.	Commercial.	Clay.	19 15	0 82		4 inch.	2100	May 5, 1871	244	623 63
East (W 1/2).	Clay.	Market.	24 25	1 40	25 50	4 inch.	1504	September 8, 1870	69	2,375 11
Ellis.	Mason.	Taylor.	19 47	0 90		4 inch.	1686	November 7, 1870	135	1,660 98
Folsom.	Main.	Stewart.	19 75	0 70		4 inch.	1608	October 10, 1870	146	3,321 99
Fremont.	Howard.	Folsom.	19 74			4 inch.	1503	September 5, 1870	85	2,404 14
Fremont.	Howard.	Folsom.	19 71	1 59		4 inch.	1642	October 24, 1870	142	567 70
Fourth.	Brannan.	Townsend.	19 74			4 inch.	1443	October 24, 1870	131	1,996 99
Front.	Vallejo.	Green.	19 74	1 10		4 inch.	1554	September 26, 1870	169	1,758 41
Fulton.	Larkin.	Van Ness avenue		0 79 3/4		3 inch.	1343	July 18, 1870	50	1,355 13
Gough.	Bush.	Post.		0 98		3 inch.	1622	October 17, 1870	115	1,171 36
Hyde.	O'Farrell.	Ellis.	21 25			3 inch.	1579	October 3, 1870	84	884 30
Jones.	Turk.	Eddy.	19 95	0 90		3 inch.	1604	October 10, 1870	101	1,195 79
Jones.	Sutter.	Post.	10c.	0 82		3 inch.	2078	May 1, 1871	237	342 47
Jones.	Clay.	Sacramento.		0 89			2081	May 1, 1871	294	532 75
Langton.	Howard.	Folsom.	19 29	0 41		3 inch.	1620	October 17, 1870	117	1,154 65
Larkin.	California.	S line	19 87	0 45	15 00	4 inch.	1553	September 26, 1870	106	3,115 39
Market.	Main.	Spear.	23 90	1 37		4 inch.	1502	September 5, 1870	165	2,980 76
Minna.	Seventh.	Eighth.	19 95	0 45	4 00	4 inch.	1965	March 20, 1871	203	2,421 25
Minna*.	Sixteenth.	Seventeenth.		0 82	5 00		2044	April 17, 1871		
Monroe.	Bush.	Pine.	23 50			3 inch.	1438	August 15, 1870	82	566 23
Natoma.	Seventh.	Dist. W 275 feet.	23 00	0 55		4 inch.	1937	March 13, 1871	205	183 36
Oregon.	Front.	Davis.	18 90	0 44		4 inch.	2002	April 3, 1871	213	807 71
Park avenue.	Harrison.	Bryant.	19 84	0 43		3 inch.	1661	October 31, 1871	154	1,294 16
Pacific.	Larkin.	Polk.	10c.	0 86			1835	January 30, 1871	180	694 20
Pine.	Polk.	Van Ness avenue		1 46 1/2			1346	July 18, 1870	56	1,121 21
Polk.	Broadway.	Jackson.	22 00	0 90	6 00	4 inch.	1702	November 14, 1870	152	2,262 17
Polk.	Washington.	Jackson.	22 00	0 88		4 inch.	1806	January 23, 1871	177	1,064 99
Polk.	Turk.	Grove.		0 85	5 00		2003	April 3, 1871	218	1,820 62

Sacramento.....	Pierce.....	Devisadero.....	23 00	40c.	0 84 ½	4 inch.	2025	April.....10, 1871	76	1,578 81
Stockton.....	Clay.....	Sacramento.....	20 29	8c.	1 00	4 inch.	1472	August.....22, 1870	156	2,229 33
Tehama.....	Fourth.....	Fifth.....	21 40	35c.	0 65	3 inch.	1684	November..9, 1870	97	1,397 22
Union.....	Dupont.....	Kearny.....	19 35	10c.	1 20	4 inch.	1555	September26, 1870	119	992 32
Union.....	Dupont.....	Kearny.....	19 99	25c.	0 82	4 inch.	1662	October..31, 1870	220	1,810 18
Vallejo.....	Front.....	Stockton.....	10c.	1 29	1 40	4 inch.	1578	April...10, 1871	147	1,554 33
Van Ness avenue	Turk.....	Davis.....	19 60	10c.	0 88	4 inch.	2080	October...3, 1870	299	721 13
Washington.....	Front.....	Davis.....					1879	May.....1, 1871	193	1,057 76
TOTAL.....										\$64,357 49

STREET IMPROVEMENTS — PLANKED INTERSECTIONS.

STREETS IMPROVED.		PLANKING.				AWARD.		ASSESSMENT.			
STREETS.	FROM	TO	STREETS.		SIDEWALKS.	EACH CORNER.	THICKNESS.	NO.	DATE OF.	NO.	AMOUNT.
			OLD.	NEW.							
East (W ½)	opposite.....	Washington.....	\$23 00	5c.	\$1 20	\$24 50	4 inch.	1734	November 28, 1870	291	\$365 70
East (W ½)	opposite.....	Jackson.....	24 00	24 98	4 inch.	1735	November 28, 1870	275	2,115 97
Market.....	East.....	Sacramento.....	\$2 50	24 00	4 inch.	1703	November 14, 1870	189	831 56
Market.....	opposite.....	Main.....	19 00	10 00*	4 inch.	1877	February..24, 1871		
TOTAL.....										\$3,313 23	

* Cesspools and Culverts, \$30 each.

STREET IMPROVEMENTS. — CROSSINGS, ETC.

STREETS IMPROVED.		P L A N K I N G.					A W A R D.		ASSESSMENT.		
STREETS.	STREETS.	STREETS.		SIDEWALKS.		EACH CORNER.	THICKNESS	NO.	DATE OF.	NO.	AMOUNT.
		OLD.	NEW.	OLD.	NEW.						
Brannan.....	Second.....		\$21 98				4 inch...	1705	November 14, 1870	166	\$600 09
Commercial.....	Drum.....		23 45			\$9 45	4 inch.....	1878	February 24, 1871	192	329 07
Davis.....	Washington.....		21 00			10 00	4 inch.....	1870	February 20, 1871	223	255 00
Fourth.....	Brannan.....		19 71			9 00	4 inch.....	1644	October 24, 1870	130	534 80
Fourth.....	Bryant.....		19 70				4 inch.....	1645	October 24, 1870	140	514 52
Jackson.....	Polk.....		22 00				4 inch.....	1805	January 23, 1871	178	398 63
Jackson.....	Drum.....		19 49			8 00	4 inch.....	1877	February 20, 1871	185	371 17
Jones.....	Pacific.....		20 75			7 00	4 inch.....	1933	March 13, 1871	199	359 06
Harrison.....	Fourth.....		19 00			32 87	4 inch.....	2015	April 17, 1871	217	629 47
Howard.....	Spear.....		18 00				4 inch.....	2103	May 8, 1871	225	523 02
Mission.....	Steuart.....		18 40			18 00	4 inch.....	1935	March 13, 1871	200	627 24
Polk.....	Post.....		20 69			5 00	4 inch.....	1646	October 24, 1870	134	470 19
Townsend.....	Fourth.....		19 50			18 00	4 inch.....	1934	March 13, 1871	207	540 36
Sacramento.....	Drum.....		23 00			5 00	4 inch.....	1464	August 22, 1870	65	414 48
Second.....	Brannan.....			30c.	\$1 50	35 00	4 inch.....	1866	November 28, 1870	161	196 39
Second.....	Townsend.....		22 87			6 00	4 inch.....	1964	February 20, 1871	186	678 07
Stockton.....	Lombard.....		20 90			16 00*	4 inch.....	2060	March 20, 1871	202	480 36
Sutler.....	Webster.....						4 inch.....	1807	April 24, 1871	170	72 43
Washington.....	Polk.....		23 68				4 inch.....		January 23, 1871	170	428 17
TOTAL.....											\$8,422 52

* North-west and south-west corners.

Rates are by the 1,000 feet for planking, and by the front foot for sidewalks.

STREET IMPROVEMENTS. -- BRICK SEWERS, ETC.

STREETS IMPROVED.			BRICK SEWERS.*			AWARD.		ASSESSMENT.
STREET.	FROM.	TO.	RATE.	MANHOLE AND COVER.	NO.	DATE OF.	NO.	AMOUNT.
Hayes.....	Polk.....	Larkin.....	\$ 4 38	\$ 30 00	1626	October.. 17, 1870	120 \$1,957 86
Larkin.....	Broadway.....	Vallejo.....	4 73	30 00	1465	August .. 22, 1870	94 1,445 88
Larkin.....	O'Farrell.....	Ellis.....	4 44	36 00	1505	September 5, 1870	79 1,344 33
Leavenworth.....	Jackson.....	Pacific.....	5 00	30 00	2006	April..... 3, 1871	221 1,524 27
Leavenworth.....	Bush.....	Sutter.....	5 35	23 00	2079	May..... 1, 1871	238 1,621 36
Minna.....	Seventh.....	Eighth.....	4 35	29 00 †	1707	November 14, 1870	155 3,969 77
Pine.....	Hyde.....	Larkin.....	4 68	30 00	1425	August .. 8, 1870	80 2,105 55
Polk.....	Pacific.....	Jackson.....	4 77	27 00	1445	August .. 15, 1870	72 1,340 12
Polk.....	Hayes.....	Fell.....	4 79	23 00	1348	July..... 18, 1870	53 1,431 85
Stevenson.....	Third.....	Fourth.....	4 30	40 00	1467	August... 22, 1870	90 3,985 04
Taylor.....	Geary.....	O'Farrell.....	5 17 1/2	20 00	1863	February. 20, 1871	209 1,569 64
Taylor.....	Turk.....	Tyler.....	4 83	20 00	2027	April.... 10, 1871	219 1,460 92
Turk.....	Hyde.....	Leavenworth.....	4 48	44 00	1648	October.. 24, 1870	173 2,014 26
Total.....							 \$25,790 85

* Brick Sewers constructed three feet wide and five feet high in the clear inside, and the rates are by the lineal foot.

† Redwood foundation, nineteen dollars per thousand feet.

STREET WORK.

CEMENT PIPE SEWERS.

STREETS IMPROVED.			CEMENT PIPE SEWERS.			AWARD.		ASSESSMENT.
STREET.	FROM.	TO.	SIZE.	RATE.	NO.	DATE OF.	NO.	AMOUNT.
Stevenson.....	50 feet east of Sixth Fifth.....	16 inches	\$ 1 39	2192	June.... 19, 1871	257 \$1,275 91
Taylor*.....	California.....	Sacramento.....	12 inches	1 19	2087	May..... 1, 1871
Tyler.....	Hyde.....	Larkin.....	12 inches	95	2172	June.... 5, 1871	243 453 42
Total.....							 \$1,729 33

* No assessment issued. Property owners performed the work.


STREET IMPROVEMENTS. — REDWOOD SEWERS, ETC.

STREETS IMPROVED.		REDWOOD SEWERS.			AWARD.		ASSESSMENT.	
STREET.	FROM.	TO.	RATE.	MANHOLE AND COVER.	NO.	DATE OF.	NO.	AMOUNT.
Mission	Steuart.....	East, and Mission. }	\$ 3 50	\$15 00. Each cesspool, \$37 50	2077	May.....	231	\$1,002 24
Mission	Steuart.....		Crossing.....		4 37	\$ 12 00	1606	October., 10, 1870
Total								\$1,849 69

STREET IMPROVEMENTS. — BRICK SEWERS, CROSSINGS, ETC.

STREETS IMPROVED.		CROSSINGS.			AWARD.		ASSESSMENT.	
STREET.	STREET.	RATE.	MANHOLE AND COVER.	EACH CORNER.	NO.	DATE OF.	NO.	AMOUNT.
Broadway	Polk	\$5 00	\$25 00	\$150 00	1468	August.. 22, 1870	70	\$1,494 41
Broadway (N. half)	Larkin	4 97	1744	November 28, 1870	193	257 33
California.....	Drumm	8 49	30 00	188 00	1938	March... 13, 1871	211	1,687 75
Fifth.....	Bryant	\$73 00 (Cesspools, etc.)	1023	October. 17, 1870	143	344 83
Fremont*	Howard	\$127 00	2026	April.... 10, 1871
First.....	Folsom	\$117 00 (reconstruct)	1688	November 7, 1870	121	554 49
Geney	Van Ness avenue.....	4 84	35 00	\$140 00	1350	July..... 18, 1870	63	1,661 95
Jackson.....	Leavenworth.....	5 50	50 00	140 00	2007	April.... 3, 1871	239	1,400 98
Larkin	Vallejo	4 76	31 00	161 00	1466	August.. 22, 1870	73	1,462 65
Pine	Hyde	4 73	30 00	134 00	1608	October. 10, 1870	162	1,361 91
Polk	Pacific.....	4 90	30 00	128 00	1469	August.. 22, 1870	71	1,323 58
Polk.....	Jackson.....	4 68	29 00	129 00	1655	October.. 31, 1870	157	1,339 37
Total								\$12,889 25

* No assessment issued. Property owners performed the work.



CITY HALL.

THE Act providing for the erection of a City Hall in the City and County of San Francisco was approved April 4, 1870, and on the 27th, the Governor appointed Messrs. P. H. Canavan, Joseph G. Eastland and Chas. E. McLane as the three Commissioners to carry out its provisions. They met and organized on the 11th day of May, electing P. H. Canavan, Esq., as Chairman, and appointing Robert George, Esq., Secretary of the Commission, receiving on application at that date from His Honor, Mayor Selby, a formal transfer of Yerba Buena Park, as contemplated in the Law. After duly advertised notices, calling for proposals from June 1st, to grade Yerba Buena Park, as designated in the specifications, the same were received, and on July 7th were opened publicly, and ranged from 19½ cents to 32½ cents per cubic yard. The lowest bidder forfeited his deposit of \$1,000, and the contract was awarded to D. Hewes, the next lowest bidder, at the rate of 23½ cents per cubic yard. Mr. Hewes entered into contract and commenced the work on July 20th, continuing and completing what was deemed necessary up to February, 1871. The work done levelled the whole of that portion of the Park provided to be laid out in lots and sold—a strip 200 feet wide of the Market street front, the space 200 feet wide designated as City Hall Avenue; Park Avenue, from Larkin to McAllister streets, parallel with and 200 feet distant from Market street, and a space some fifteen feet inside, including the angle of the eastern extremity of the City Hall Reservation. The total amount of cubic yards of sand-excavation and embankment, as per survey and estimate of the City and County Surveyor, was 121,042 55-100.

After consultation with the various City and County officers, a pamphlet of instructions and suggestions to architects was compiled, giving in detail the size of the various principal rooms, the accessory offices, their general location, with suggestions as to light and ventilation, accompanied by a map of the site, giving frontage, distances, streets and grades. Advertisements calling for plans and designs for the proposed building were inserted in the California and Eastern papers offering premiums for the five best plans, ranging from \$500 to \$2,500; the advertisements were inserted June 23d, the time for receiving plans being fixed for November 1st, which time was extended to the 15th of the same month. At that time sixteen sets of plans were received and subsequently removed to the Art Gallery of the Mechanics' Institute, in their Pavilion on Union Square, where they were opened and examined on the 17th inst., by the Commissioners, and subsequently exhibited for public inspection. The plan bearing the motto "No Vile Fan" was selected, after nearly three months' time was taken by the Commissioners in canvassing the merits of the different plans presented. The architects of the plans selected were Messrs. Fuller & Laver of Albany, N. Y. The other premiums were awarded as follows:

Second Premium.....	Butler and Hochkoffer.
Third Premium.....	S. H. Williams & Son.
Fourth Premium.....	Wright & Saunders.
Fifth Premium.....	P. J. O'Connor.

In addition, the Commissioners decided that three other sets of designs and plans were of such merit that the sum of \$500 was awarded to the author of each—viz., to Messrs. Langerfeldt & Attwood of Boston, Messrs. Patton & Jordan of San Francisco, and Mr. Samuel Sloan of Philadelphia.

Mr. Augustus Laver, of the firm of Messrs. Fuller and Laver, the authors of the adopted plans, was appointed Architect to the Board, and instructed to make such modifications in the designs as would bring the cost of the building within the limit allowed by law. On the 31st of January, 1871, Mr. Julius C. McConey was elected Attorney to the Board.

In February, proposals were advertised for, to excavate for the foundation, including the levelling of that portion of the lot to be covered by the building. Permission having been

obtained from the City to use temporarily for the storage of the sand (which would be required as the building progressed) one-half of McAllister street, and that portion of Larkin street inside the railroad track, adjoining the City Hall Lot, a bulkhead and fence were erected enclosing those portions of the streets, to secure the sand from drifting. On the 27th of March the bids received (12) were opened, the prices ranging from $17\frac{1}{2}$ to $22\frac{1}{2}$ cents per cubic yard, and on the next day the contract was awarded to J. R. Meyers, who commenced and continued the necessary work until about May 10th. The quantity of sand excavated under the contract was 62,505 cubic yards. On the completion of this contract proposals were called for to furnish brick, cement, clean hard stone suitable for concrete, and undressed stone suitable for foundations, in order that the material should be of good quality and approved before being furnished to the contractor, to whom might be awarded the contract for laying and setting up the concrete bed. The privilege was granted by the U. S. Government to quarry and take stone from the Quarry at Angel Island, of which bidders were notified.

The advertisement called for receiving bids on May 20th, 1871, which time was extended to June 8th. Twenty-five bids were received and opened publicly, the prices ranging as follows :

For brick.....	\$12.40 to \$16.75 per thousand.
For foundation stone—	
Angel Island.....	\$ 6.65 to \$10.45 per cubic yard.
Granite	11.00 to 49.50 “ “
Kind unnamed.....	3.15 to 16.00 “ “
For Concrete stone.....	.95 to 7.00 “ “
For Cement.....	3.24 to \$3.55 per barrel.

The stone decided upon to use for concrete was the rough sandstone of Telegraph Hill, and the contract was awarded to M. Miles, at the rate of \$3.15 per cubic yard. The contract for cement was awarded to P. Caduc of the Benicia Cement Company, at the rate of \$3.24 per barrel. The stone selected for the foundation was that to be obtained from Angel Island, and the contract was awarded to Henry W. Seale, at the rate of \$6.65 per cubic yard. The lowest bid to furnish brick was considered too high; and as there was no immediate requirement for the same, no award was made. Proposals for putting in the concrete bed, with the accessory work, were then invited by advertisement from July 15th, the time for receiving them being on the 19th of August. Seven bids were received and opened at that date; the prices varied from \$1.99 to \$4.50 per cubic yard of concrete laid, including excavation for the same work, and from \$500 to \$2,700 for the fence. The two lowest bidders did not produce satisfactory testimonials of skill, as required, and the contract was awarded to D. Jordan, the next lowest bidder, at the rate of \$2.97 per cubic yard, and at \$1,200 for fencing in the site. The work of laying the concrete bed was commenced on September 18th, and is being steadily prosecuted. At this date, (Nov. 16th), upwards of three-fourths of the entire work is completed.

The work is steadily progressing; and proposals for doing the mason work of the foundation walls, also for furnishing cement and brick to be used in the same, were invited by advertisement October 13th, to be received November 30th, ensuing.

A map of the Park was prepared by the City and County Surveyor, and, as altered by the Commissioners, was approved; duplicates of the same were deposited in the office of the City and County Surveyor and in the Recorder's office.

As determined, the whole number of lots to be sold was 99, located as follows :

	Lots.
Fronting on Market street, east of City Hall Avenue, 25x100.....	35
“ “ “ “ west “ “ “	15
“ “ Park Avenue, east “ “ “	30
“ “ “ “ west “ “ “	12
Angular lots, at either end.....	4
Running through from Market to McAllister.....	2
Fronting on corner of Park Avenue and McAllister.....	1

The details of the sale were finally arranged in the latter part of March, 1871. Messrs. John Middleton & Son were appointed the Auctioneers, and the sale advertised on and from April 7th, to take place on the 15th of May following. Prior to the time so fixed, suit was commenced in the Fourth District Court by the City and County of San Francisco and A. P. Hotaling et al. against the Commissioners, setting forth causes of complaint and praying for an injunction to restrain the sale of the lots. In consequence of a temporary injunction being granted, the sale was postponed to June 14th. The case was heard, and the decision (that the restraining order be set aside, and denying the motion for an injunction,) not being rendered until the 14th, (the day set for the sale), the Commissioners postponed the time to August 14th, which was further postponed to the 28th instant, on an Order of the Supreme Court, until the determination of the appeal, which Court afterwards confirmed the decision previously rendered by Judge Morrison.

The sale took place, as announced, at Platt's Hall, on August 23, 1871, the total amount realized being \$953,900. The following table shows the number and description of the lots, with the name of purchaser and the price of each lot, for which, and for the facts hereinbefore recited, the compiler is indebted to Robert George, Esq., Secretary of the Commission:

SALES OF CITY HALL PROPERTY.

LOT NO.	NAME OF PURCHASER.	DESCRIPTION OF LOT.	PRICE.
1	Joseph Emeric.....	NW Market and Jones, SW on Market 102.11 1/2. NW 79.8 to McAllister, E 130.1 1/2 to Jones, S 4.5 1/2	\$38,500 00
1 1/2	Margaret Giblin.....	NW Market, 102.11 1/2 SW from Jones, SW Market 25, NW 97.8 to McAllister, E 30.9 1/4, SE 79.8	13,500 00
2	William A. Piper.....	S McAllister, 191.9 W from Jones, W 123.3, SE 87.8, NE 100, NW 15.8.....	16,500 00
2 1/2	William Craig.....	SE Park avenue, 750 NE from City Hall avenue, NE 7.11, E on McAllister 21.0 1/4, SE 87.8, SW 25, NW 100.....	8,250 00
3	D. Callaghan.....	NW Market, 127.11 1/2 SW from Jones, SW 25, NW 115.8 to McAllister, E 30 9/4, SE 97.8.....	17,500 00
4	L. & M. Sachs & Co.....	NW Market, 850 NE from City Hall avenue, NE 25x100	11,000 00
5	L. & M. Sachs & Co.....	NW Market, 825 NE from City Hall avenue, NE 25x100	10,750 00
6	J. P. Hale.....	NW Market, 800 NE from City Hall avenue, NE 25x100	10,750 00
7	Andrew Kohler.....	NW Market, 775 NE from City Hall avenue, NE 25x100	10,500 00
8	J. & S. Platshek.....	NW Market, 750 NE from City Hall avenue, NE 25x100	10,500 00
9	J. & S. Platshek.....	NW Market, 725 NE from City Hall avenue, NE 25x100	10,250 00
10	John Nightengale.....	SE Park avenue, 725 NE from City Hall avenue, NE 25x100	6,000 00
11	J. & S. Platshek.....	NW Market, 700 NE from City Hall avenue, NE 25x100	10,250 00
12	John Nightengale.....	SE Park avenue, 700 NE from City Hall avenue, NE 25x100	5,750 00
13	J. K. Prior.....	NW Market, 675 NE from City Hall avenue, NE 25x100	10,250 00
14	J. K. Prior.....	SE Park avenue, 675 NE from City Hall avenue, NE 25x100	5,750 00
15	J. K. Prior.....	NW Market, 650 NE from City Hall avenue, NE 25x100	10,400 00
16	J. K. Prior.....	SE Park avenue, 650 NE from City Hall avenue, NE 25x100	5,850 00

SALES OF CITY HALL PROPERTY—(CONTINUED.)

NO. OF LOT	NAME OF PURCHASER.	DESCRIPTION OF LOT.	PRICE.
17	John Nightengale.....	NW Market, 625 NE from City Hall avenue, NE 25x100.....	\$10,500 00
18	John Nightengale.....	SE Park avenue, 625 NE from City Hall avenue, NE 25x100.....	6,000 00
19	J. K. Prior.....	NW Market, 600 NE from City Hall avenue, NE 25x100.....	9,750 00
20	D. Rutherford and John F. Kennedy.....	SE Park avenue, 600 NE from City Hall avenue, NE 25x100.....	5,900 00
21	James Irvine.....	NW Market, 575 NE from City Hall avenue, NE 25x100.....	10,000 00
22	W. A. Piper.....	SE Park avenue, 575 NE from City Hall avenue, NE 25x100.....	5,900 00
23	James Irvine.....	NW Market, 550 NE from City Hall avenue, NE 25x100.....	9,750 00
24	W. A. Piper.....	SE Park avenue, 550 NE from City Hall avenue, NE 25x100.....	5,800 00
25	Edward Deady.....	NW Market, 525 NE from City Hall avenue, NE 25x100.....	9,750 00
26	Fred. Hess.....	SE Park avenue, 525 NE from City Hall avenue, NE 25x100.....	5,350 00
27	Atkins Massey.....	NW Market, 500 NE from City Hall avenue, NE 25x100.....	9,750 00
28	A. P. Wagner and P. Haub.....	SE Park avenue, 500 NE from City Hall avenue, NE 25x100.....	5,600 00
29	S. W. Levy.....	NW Market, 475 NE from City Hall avenue, NE 25x100.....	9,900 00
30	S. W. Levy.....	SE Park avenue, 475 NE from City Hall avenue, NE 25x100.....	5,750 00
31	F. Goodman and M. Lindner.....	NW Market, 450 NE from City Hall avenue, NE 25x100.....	10,000 00
32	O. Fuller.....	SE Park avenue, 450 NE from City Hall avenue, NE 25x100.....	6,000 00
33	M. Lynch.....	NW Market, 425 NE from City Hall avenue, NE 25x100.....	10,000 00
34	M. Lynch.....	SE Park avenue, 425 NE from City Hall avenue, NE 25x100.....	6,100 00
35	M. Lynch.....	NW Market, 400 NE from City Hall avenue, NE 25x100.....	10,000 00
36	M. Lynch.....	SE Park avenue, 400 NE from City Hall avenue, NE 25x100.....	6,000 00
37	M. Lynch.....	NW Market, 375 NE from City Hall avenue, NE 25x100.....	9,800 00
38	Susan Goewy.....	SE Park avenue, 375 NE from City Hall avenue, NE 25x100.....	6,000 00
39	M. Lynch.....	NW Market, 350 NE from City Hall avenue, NE 25x100.....	9,500 00
40	J. M. Goewy.....	SE Park avenue, 350 NE from City Hall avenue, NE 25x100.....	6,000 00
41	A. E. Swain.....	NW Market, 325 NE from City Hall avenue, NE 25x100.....	9,500 00
42	J. M. Goewy.....	SE Park avenue, 325 NE from City Hall avenue, NE 25x100.....	6,300 00
43	M. P. Jones.....	NW Market, 300 NE from City Hall avenue, NE 25x100.....	9,250 00
44	Susan Goewy.....	SE Park avenue, 300 NE from City Hall avenue, NE 25x100.....	6,000 00
45	M. P. Jones.....	NW Market, 275 NE from City Hall avenue, NE 25x100.....	9,250 00
46	B. Ga.tell.....	SE Park avenue, 275 NE from City Hall avenue, NE 25x100.....	6,300 00

THE NEW CITY HALL.

523

SALES OF CITY HALL PROPERTY — (CONTINUED.)

LOT 40 '00 N	NAME OF PURCHASER.	DESCRIPTION OF LOT.	PRICE.
47	H. H. Ellis.....	NW Market, 250 NE from City Hall avenue, NE 25x100	\$9,750 00
48	J. Lindner and J. Kron....	SE Park avenue, 250 NE from City Hall avenue, NE 25x100	5,700 00
49	B. Gattell.....	NW Market, 225 NE from City Hall avenue, NE 25x100	10,000 00
50	B. Gattell.....	SE Park avenue, 225 NE from City Hall avenue, NE 25x100	5,600 00
51	F. O'Leary.....	NW Market, 200 NE from City Hall avenue, NE 25x100	10,000 00
52	F. O'Leary.....	SE Park avenue, 200 NE from City Hall avenue, NE 25x100	6,250 00
53	B. Sargent.....	NW Market, 175 NE from City Hall avenue, NE 25x100	9,750 00
54	A. Laver.....	SE Park avenue, 175 NE from City Hall avenue, NE 25x100	6,100 00
55	B. Sargent.....	NW Market, 150 NE from City Hall avenue, NE 25x100	10,000 00
56	J. G. McCullough and J. T. Boyd.....	SE Park avenue, 150 NE from City Hall avenue, NE 25x100	6,500 00
57	N. Goldtree.....	NW Market, 125 NE from City Hall avenue, NE 25x100	9,750 00
58	N. Goldtree.....	SE Park avenue, 125 NE from City Hall avenue, NE 25x100	6,500 00
59	B. Gattell.....	NW Market, 100 NE from City Hall avenue, NE 25x100	10,000 00
60	X. F. Scherr.....	SE Park avenue, 100 NE from City Hall avenue, NE 25x100	7,100 00
61	James Irvine.....	NW Market, 75 NE from City Hall avenue, NE 25x100	11,500 00
62	James Irvine.....	SE Park avenue, 75 NE from City Hall avenue, NE 25x100	11,250 00
63	James Irvine.....	NW Market, 50 NE from City Hall avenue, NE 25x100	12,500 00
64	James Irvine.....	SE Park avenue, 50 NE from City Hall avenue, NE 25x100	11,500 00
65	James Irvine.....	NW Market, 25 NE from City Hall avenue, NE 25x100	14,000 00
66	James Irvine.....	SE Park avenue, 25 NE from City Hall avenue, NE 25x100	13,000 00
67	James Irvine.....	NE corner City Hall avenue and Market, NE on Market 25x100	24,000 00
68	James Irvine.....	SE corner Park avenue and City Hall avenue, NE on Park avenue 25x100	20,500 00
69	W. Woodward.....	NW corner City Hall avenue and Market, SW on Market 25x100	20,500 00
70	A. Laver.....	SW corner Park avenue and City Hall avenue, SW on Park avenue 25x100	19,000 00
71	M. Flood.....	NW Market, 25 SW from City Hall avenue, SW 25x100	11,000 00
72	A. Laver.....	SE Park avenue, 25 SW from City Hall avenue, SW 25x100	8,000 00
73	W. Bryan and S. H. Seymour.....	NW Market, 50 SW from City Hall avenue, SW 25x100	9,600 00
74	Germania Savings and Building Union, No. 2.....	SE Park avenue, 50 SW from City Hall avenue, SW 25x100	6,600 00
75	W. Bryan and S. H. Seymour.....	NW Market, 75 SW from City Hall avenue, SW 25x100	8,500 00
76	G. T. Marye, Jr.....	SE Park avenue, 75 SW from City Hall avenue, SW 25x100	6,300 00

SALES OF CITY HALL PROPERTY—(CONTINUED.)

NO. OF LOT	NAME OF PURCHASER.	DESCRIPTION OF LOT.	PRICE.
77	E. Whitsted.....	NW Market, 100 SW from City Hall avenue, SW 25x100.....	\$8,250 00
78	Margaret Lewis, of University Mound, S. F.	SE Park avenue, 100 SW from City Hall avenue, SW 25x100.....	5,300 00
79	W. Halloran.....	NW Market, 125 SW from City Hall avenue, SW 25x100.....	8,600 00
80	Dr. W. F. Smith.....	SE Park avenue, 125 SW from City Hall avenue, SW 25x100.....	5,500 00
81	Charles Baum.....	NW Market, 150 SW from City Hall avenue, SW 25x100.....	8,500 00
82	Charles Baum.....	SE Park avenue, 150 SW from City Hall avenue, SW 25x100.....	5,500 00
83	A. & J. R. Mogan.....	NW Market, 175 SW from City Hall avenue, SW 25x100.....	8,500 00
84	D. Mahoney.....	SE Park avenue, 175 SW from City Hall avenue, SW 25x100.....	5,400 00
85	C. S. Cousins.....	NW Market, 200 SW from City Hall avenue, SW 25x100.....	8,600 00
86	C. Thon.....	SE Park avenue, 200 SW from City Hall avenue, SW 25x100.....	5,500 00
87	C. S. Cousins.....	NW Market, 225 SW from City Hall avenue, SW 25x100.....	8,600 00
88	C. Westphal.....	SE Park avenue, 225 SW from City Hall avenue, SW 25x100.....	5,300 00
89	M Lynch.....	NW Market, 250 SW from City Hall avenue, SW 25x100.....	8,500 00
90	M. Lynch.....	SE Park avenue, 250 SW from City Hall avenue, SW 25x100.....	5,250 00
91	M. Lynch.....	NW Market, 275 SW from City Hall avenue, SW 25x100.....	8,500 00
92	M. Lynch.....	SE Park avenue, 275 SW from City Hall avenue, SW 25x100.....	5,700 00
93	M. Lynch.....	NW Market, 300 SW from City Hall avenue, SW 25x100.....	8,800 00
94	M. Lynch.....	NW Market, 325 SW from City Hall avenue, SW 25x100.....	8,700 00
95	D. Callaghan.....	NW Market, 350 SW from City Hall avenue, SW 25x100.....	9,700 00
96	J. G. Kahman.....	SE Park avenue, 300 SW from City Hall avenue, SW 23.1½ to Larkin, S 123.3, NE 95.1¼, NW 100.....	18,500 00
97	J. G. Kahman.....	NE Larkin and Hayes, N on Larkin 90.6¼, NE 20.1¼, SE 100 to Market, SW 36.3 to Hayes, W 45.4¼.....	28,000 00
	Total.....		\$953,900 00

By the terms of the Act, the Board of Commissioners was authorized to draw orders or warrants on the Treasurer of the City and County, for services performed and labor done, etc., the Treasurer to pay the same in the order of their presentation; and, in case of no money being in said fund from said date of presentation the orders or warrants to bear interest at the rate of 10 per cent. per annum, until paid.

From June 17, 1870, to November 16, 1871, the total amount of demands registered and paid is \$215,330 33, of which the sum of \$5,561 08 was paid as interest on demands registered. The amount of receipts from the Board of City Hall Commissioners to November 16, 1871, is \$232,200.

THE NEW CITY HALL.

525

The amount of the expenditures herewith presented are taken from the warrants on file in the office of the City and County Treasurer, and have been classified and arranged as follows:

SALARIES.		
3 Commissioners, 18 months.....		\$13,500 00
Secretary, 18 months.....		2,700 00
Attorney, 9 months.....		1 800 00
Architect, 8 months.....		2,400 00
Assistant Counsel in Injunction Suits.....		15,000 00
J. P. Hoge.....	\$5,000 00	
S. M. Wilson.....	5,000 00	
J. B. Felton.....	5,000 00	
Watchman at Park.....		1,040 00
Draughtsman.....		300 00
Extra Clerk, etc.....		565 00
John Middleton & Son, Auctioneers' commission, sale of lots....		4,769 50
" " " Advertising sale of lots pending Injunction Suits.....		1,198 00
Rent of Hall for Sale of Lots.....		60 00
Expert at Sale of Lots.....		20 00
Experts on Cost of Buildings.....		500 00
Rent of office.....		820 00
Office furniture.....		1,228 76
Surveys, maps, grades, estimates, etc.....		1,086 50
Advertising.....		5,830 09
Stationery and blanks.....		1,997 95
Sundry expenses of Office, petty cash.....		980 47
Transit Instrument and Level Staff....		243 00
PLANS.		
Insurance.....	349 25	
Fixing up Pavilion for Plans.....	474 32	
Express charges.....	343 55	
Watchmen.....	894 34	
Firemen.....	430 00	
Coal.....	77 75	
Frames.....	28 00	
Sundry expenses, petty cash.....	76 04	
Copying Plans.....	75 00	
Experts on Plans.....	71 47	
Premiums for Plans.....	7,500 00	
Compensation for Plans.....	1,500 00	
		11,819 72
ARCHITECT'S OFFICE.		
Rent.....	\$335 00	
Platform, Drawing Board, etc.....	265 00	
		600 00
SERVICES (ARCHITECT'S) IN PREPARING SUGGESTIONS AND INSTRUCTIONS.		
		500 00
CONTRACTS.		
Grading (D. Hewes).....		33,244 91
Excavating (J. R. Meyers).....		10,938 37
Cement (Benicia Cement Co.).....		38 384 52
Concrete, furnishing, (M. Miles).....		20,419 09
Concrete, laying, (D. Jordan).....		21,851 15
		<hr/>
CARRIED FORWARD.....		\$193,797 03

BROUGHT FORWARD.....		\$193,797 03
Roadway (M. C. Smith).....		2,900 00
Stone for foundation (H. W. Seale).....		2,069 81
House for Offices (M. C. Smith).....	\$1,952 21	
For Insurance.....	22 00	
		<u>1,974 21</u>
Artesian Well.....		967 68
CONSTRUCTION OF BUILDING.		
Boring hole, prospecting for foundation		503 59
IMPROVEMENT OF GROUND.		
Manure and Labor.....	2,294 08	
Fence	289 45	
Bulkhead, etc.....	1,298 83	
Seed	122 50	
Removing Sand, etc.....	285 49	
Lumber.....	5 83	
Sundry Expenses, petty cash.....	44 30	
Shed.....	25 72	
Removing Shed.....	22 00	
		<u>4,388 20</u>
EXHUMING AND BURYING REMAINS FOUND IN PARK.....		1,660 25
HORSE AND BUGGY AND KEEPING HORSE, ETC.....		1,279 58
SUNDRY EXPENSES—MOVING, EXPRESS CHARGES, ETC.....		258 95
INTEREST ON DEMANDS.....		5,561 08
Total.....		<u>\$215,360 38</u>

ASSESSMENT ROLL, 1871-2.

The Assessment Roll of Real Estate was.....	\$76,016,896 00	
The Supplemental Assessment Roll of Real Estate was.....	73,475 00	
		<u>\$76,090,371 00</u>
The Assessment Roll of Personal Property was.....	\$27,595,498 85	
The Supplemental Assessment Roll of Personal Property was	1,305,490 00	
		<u>28,900,988 85</u>
Grand Total Real and Personal Estate.....		<u>\$104,991,359 85</u>

VALUATION OF REAL ESTATE AND IMPROVEMENTS BY WARDS.

The assessed value of real estate and improvements thereon, by Wards, for the last four years is shown by the following exhibit:

WARDS.	VALUATION 1868-9	VALUATION 1869-70	VALUATION 1870-1	VALUATION 1871-2
First Ward.....	\$3,552,470	\$4,360,300	\$4,395,375	\$4,734,990
Second Ward.....	2,172,300	2,999,385	2,500,843	2,472,290
Third Ward.....	8,900,408	8,129,690	8,464,465	8,105,510
Fourth Ward.....	3,018,142	3,317,928	3,248,865	3,259,085
Fifth Ward.....	7,345,750	7,694,265	8,457,165	8,382,445
Sixth Ward.....	3,347,432	3,871,540	3,428,810	3,472,655
Seventh Ward.....	3,525,385	4,404,820	4,786,005	4,644,605
Eighth Ward.....	5,645,984	7,147,896	7,802,943	8,143,605
Ninth Ward.....	6,666,091	4,452,970	4,713,725	4,797,535
Tenth Ward.....	5,483,150	7,792,920	9,048,085	9,241,535
Eleventh Ward.....	8,585,731	9,420,715	10,973,508	11,457,676
Twelfth Ward.....	5,333,336	6,062,847	7,272,605	7,378,440
Total.....	<u>\$63,576,179</u>	<u>\$69,655,276</u>	<u>\$75,092,394</u>	<u>\$76,090,371</u>

REGISTRY LAW.

The Registry Law, inasmuch as it tends to prevent illegal voting, is conceded to have been necessary legislation; and, while none of the safeguards ought to be disturbed, yet it is claimed that it can be so amended as to reduce the expense in this City and County to a moderate figure, and not interfere with any essential feature of the Act, but, on the contrary, facilitate and accommodate our citizens in getting registered, enrolled, or transferred from one District to another, while lessening the expense. The expenditures by the City incidental to holding Elections since, with the expenses for the same number of years prior to the passage of the Law, are herewith presented:

YEARS.	UNDER FORMER ACTS.	YEARS.	UNDER REGISTRY ACT.
1861-62.....	\$3,112 24	1866-67.....	\$17,137 81
1862-63.....	4,819 84	1867-68.....	18,789 45
1863-64.....	4,494 80	1868-69.....	27,049 09
1864-65.....	5,569 60	1869-70.....	42,423 81
1865-66.....	8,215 05	1870-71.....	22,473 16
Total.....	\$26,211 53	Total.....	\$127,873 32

ELECTION DISTRICTS.	GENERAL. SEPTEMBER 6, 1871.		JUDICIAL. OCTOBER 18, 1871.	
	Number Enrolled.	Number Voting.	Number Enrolled.	Number Voting.
First Ward Election District.....	3036	1495	3054	944
Second Ward Election District.....	2792	1695	2794	1043
Third Ward Election District.....	1447	807	1447	574
Fourth Ward Election District.....	2740	1834	2722	1261
Fifth Ward Election District.....	1606	860	1610	612
Sixth Ward Election District.....	1940	1283	1948	958
Seventh Ward Election District No. 1.....	2339	1007	2342	628
Seventh Ward Election District No. 2.....	1314	758	1313	493
Eighth Ward Election District No. 1.....	1503	1209	1420	915
Eighth Ward Election District No. 2.....	2157	1889	2165	1293
Ninth Ward Election District.....	2953	1892	2971	1204
Tenth Ward Election District No. 1.....	2557	1292	2526	822
Tenth Ward Election District No. 2.....	2166	1010	2186	666
Tenth Ward Election District No. 3.....	1735	1101	1732	691
Tenth Ward Election District No. 4.....	1925	1097	1933	657
Eleventh Ward Election District No. 1.....	2416	1604	2439	913
Eleventh Ward Election District No. 2.....	1767	1223	1777	740
Eleventh Ward Election District No. 3.....	713	515	668	260
Eleventh Ward Election District No. 4.....	279	251	274	175
Twelfth Ward Election District No. 1.....	1407	941	1476	593
Twelfth Ward Election District No. 2.....	1923	1331	1925	735
Totals.....	40,715	25,094	40,722	16,177

REGISTRATION AND ELECTION EXPENSES.

The foregoing and the following table show the number of Voters enrolled and the number voting, with the expenses incidental to holding the last General and Special Judicial Election in this County on the 6th day of September, and on the 18th of October, 1871, respectively :

Officers of Election.....	\$24,770 00
Rent of offices.....	1,965 00
Advertising.....	5,284 77
Printing Blanks.....	914 25
Stationery.....	381 10
Allowance (\$75 to each District).....	3,150 00
Recount, General Election.....	737 50
Special Police.....	500 00
Printing and distributing Supplement to Great Register.....	554 76
Printing Poll Lists.....	7,646 35
Enrolling 6,030 names in Assessor's office.....	1,507 50
Registering 6,484 names in County Clerk's office.....	1,621 00
Miscellaneous.....	417 00
Total.....	\$49,449 23

MEMBERS AND MEMBERS ELECT OF THE BOARD OF SUPERVISORS, 1871-72.

The new Board will be organized on Monday, December 4, 1871, and will consist of
MAYOR AND EX-OFFICIO PRESIDENT, WM. ALVORD.

MEMBERS :

1st Ward—STEWART MENZIES,	7th Ward—A. B. FORBES,
2d Ward—H. F. SWAIN,	8th Ward—CHARLES R. STORY,
3d Ward—JAS. J. KENNEY,	9th Ward—A. J. SHRADER,
4th Ward—TIMOTHY MCCARTHY,	10th Ward—JAS. BARRETT,
5th Ward—ROBERT GOODWIN,	11th Ward—EDWARD COMMINS,
6th Ward—H. L. KING,	12th Ward—S. P. TAYLOR.

RESOLUTION No. 2,207, (New Series).

RESOLVED, That the Heads of the following Departments be and are hereby requested to report to this Board, on or before the first day of August ensuing, the condition of their respective Departments during the fiscal year ending June 30, 1871, embracing all their operations and expenditures :

Auditor,	Treasurer,	Pound Keeper,
Assessor,	Sheriff,	City and County Attorney,
Tax Collector,	County Recorder,	Industrial School,
County Clerk,	City and County Surveyor,	Police,
Streets,	License Collector,	Coroner,
Fire Department,	Public Schools,	Public Administrator,
Hospital,	Funded Debt,	Health Officer,
Alms House,	Harbor Master,	Justices' Court,
	Fire Alarm and Police Telegraph.	

Also, the—

City Hall Commissioners, Park Commissioners,
And Board of Health.

And that all portions of said Reports be published in a volume, in accordance with the requirements of Section 73 of the Consolidation Act. The Clerk of the Board is hereby instructed to send a copy of this Resolution to the Head of each of the enumerated Departments.

In Board of Supervisors, San Francisco, July 3, 1871.

Adopted by the following vote:

AYES—Supervisors Menzies, Harrold, Kenney, McCarthy, Goodwin, Badlam, Forbes, Story, Shrader, Adams, Commins, Kelly.

JNO. A. RUSSELL, Clerk.

21.



