


91273  
91273  
No. 115

No. 115  
LOUISVILLE, KY.  
TO  
CLEVELAND, OHIO.  
1929  
1931

UNITED STATES  
AIR NAVIGATION MAPS

JAN 24 1930

Map  
G  
3701  
P6  
S500  
.C6  
NO. 115




STATE LIBRARY,  
- HARTFORD -

CLASS.	BOOK.	DATE.
912.72	Q4m312c no. 115	24 Jan 1930

ACCESSION NO. 128124

SOURCE.





**AIRWAY MAP NO. 115**

PRICE 35 CENTS

*Advance Sheet*  
Subject to correction

**LOUISVILLE KY TO CLEVELAND OHIO**

128184

COMPILED AND PRINTED FOR THE AERONAUTICS BRANCH  
OF THE DEPARTMENT OF COMMERCE BY THE  
COAST AND GEODETIC SURVEY  
WASHINGTON, D. C.  
1929



- +—+—+ Railroad one track
- +—+—+ Two or more tracks
- +—+—+—+ Railroad electric
- +—+—+—+ Prominent transmission line
- +—+—+—+ Town or village
- +—+—+—+ Magnetic variations shown by red arrows
- +—+—+—+ The flight courses are magnetic

Main highway  
Secondary highway  
City or large town

23204



- ARMY, NAVY OR MARINE CORPS FIELD
- COMMERCIAL OR MUNICIPAL FIELD
- DEPARTMENT OF COMMERCE INTERMEDIATE FIELD
- MARKED AUXILIARY FIELD
- ★ FLASHING BEACON
- ★ REVOLVING BEACON
- ★ flashing lighting
- ★ flashing at the field

10

0

10

20

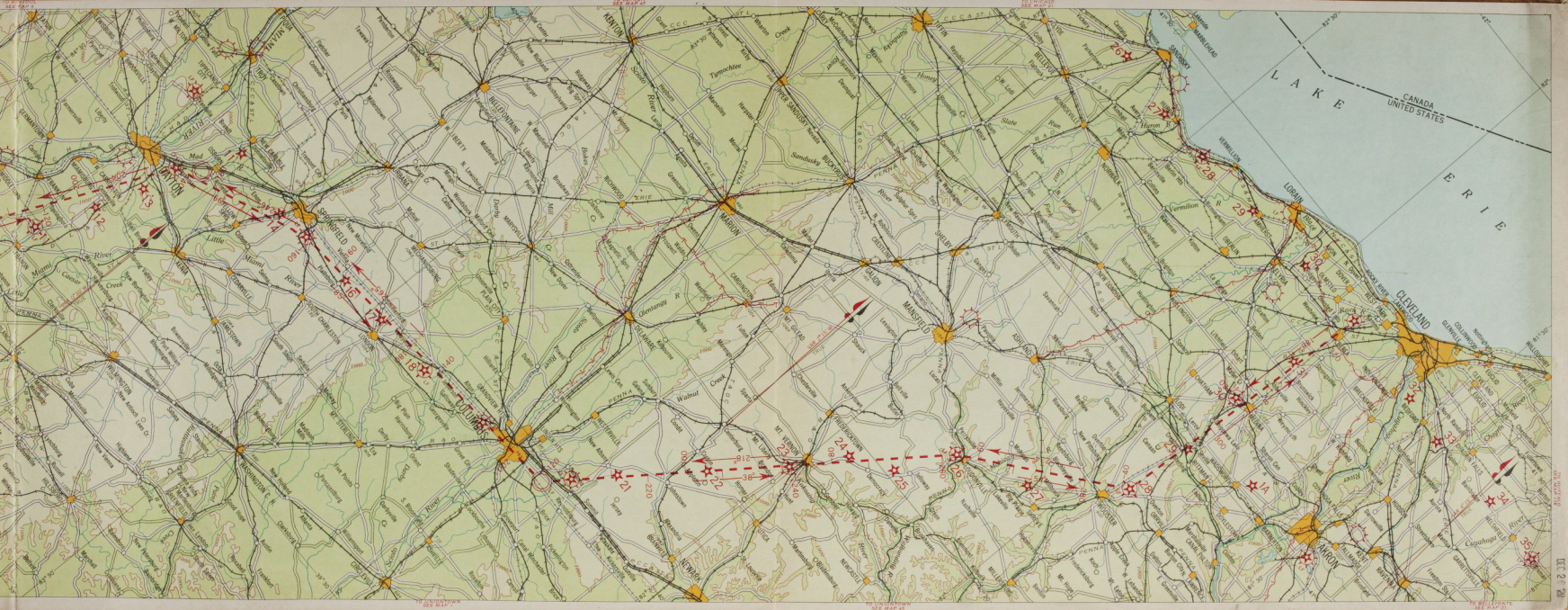
30 Statute Miles

TO SEE MAP BY

TO SEE MAP BY

TO SEE MAP BY

TO SEE MAP BY




L A K E  
C A N A D A  
U N I T E D S T A T E S  
E R I E

70 50 25 50

111 24 20





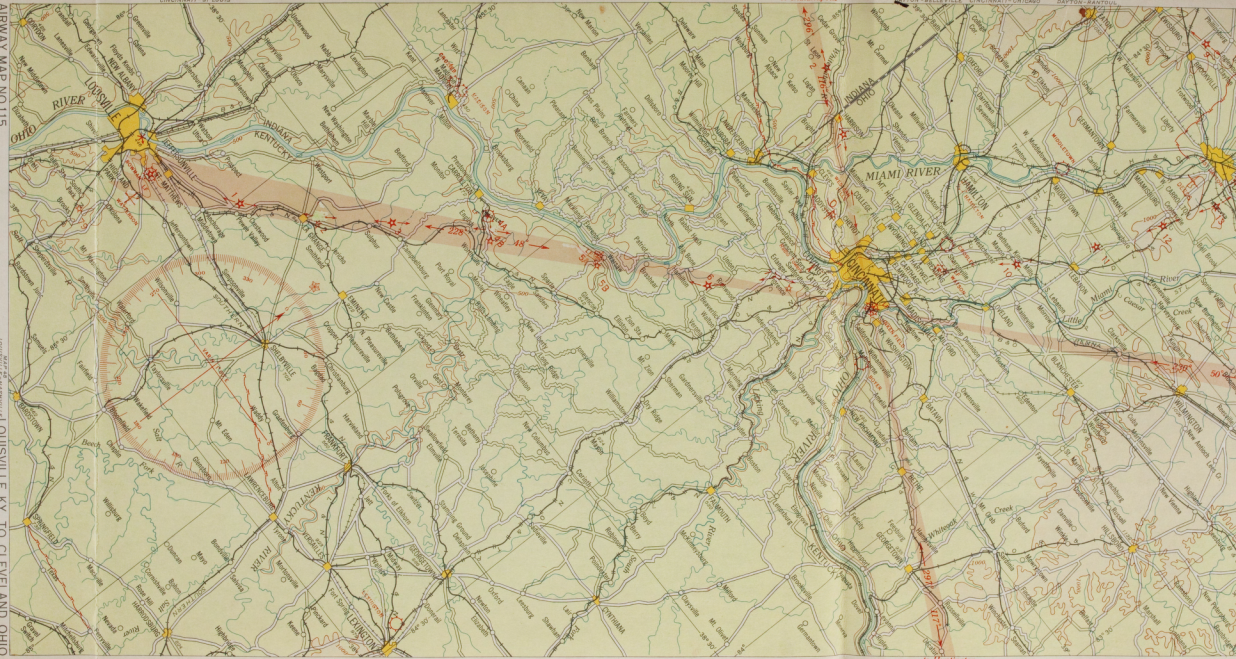

**AIRWAY MAP NO. 115**  
 PRICE 35 CENTS

COMPILED AND PRINTED FOR THE AERONAUTICS BRANCH  
 OF THE DEPARTMENT OF COMMERCE BY THE  
 COAST AND GEODESIC SURVEY  
 WASHINGTON, D. C.  
 OCT 1931



- |  |   |   |
|--|---|---|
| + + + + Island one track<br>+ + + Two or more tracks<br>+ + + + + Highway<br>--- National transmission line<br>The light colors are magnetic | (---) Main highway<br>(---) Secondary highway<br>(---) City or village town<br>(---) Lines or edges<br>(---) Radio range<br>(---) Gradient of elevations<br>(---) Obstruction<br>(---) Intermediate field<br>(---) Market Auxiliary Field<br>(---) Lighthouse<br>(---) Obstruction<br>(---) Coast Guard Station<br>(---) Airways Lighting facilities at the field | (---) Army, Navy or Marine Corps Field<br>(---) Commenced or Municipal Airport<br>(---) Synthetic Aerodrome<br>(---) Auxiliary Airport<br>(---) Airport Light Beacon, rotating<br>(---) Auxiliary Airport Light Beacon, flashing<br>(---) Airport Light Beacon, rotating, with Color Light<br>(---) Airport Light Beacon, rotating, without Color Light<br>(---) Lighthouse<br>(---) Obstruction<br>(---) Coast Guard Station<br>(---) Airways Lighting facilities at the field |
|--|---|---|

See Aeronautics Bulletin No. 3, "Designations of Airports and Landing Fields in the United States," published by the Aeronautics Branch of the Department of Commerce and available without charge for detailed information on airports and landing fields.



to Indianapolis  
 MAP 28 DAYTON & BELLEVILLE OHIO  
 MAP 114 DAYTON & HUNTINGTON OHIO  
 MAP 2 DAYTON & CINCINNATI OHIO

to Huntington



